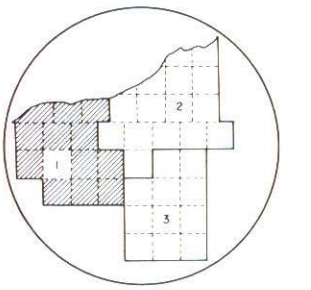


KEY TO COUNTIES



KEY TO SHEETS



LEGEND

	INTERSTATE		FEDERAL - AID URBAN BOUNDARY
	PRIMARY		FOR FEDERAL - AID SYSTEM DETAILS
	SECONDARY		SEE FEDERAL - AID SYSTEM AND
	FEDERAL FOREST		URBAN AREA BOUNDARY MAP
			ADDITION TO _____ SYSTEM
			DELETION FROM _____ SYSTEM

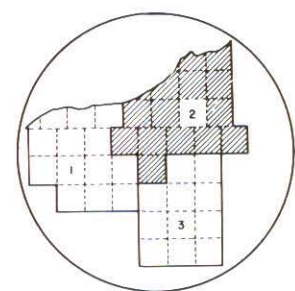
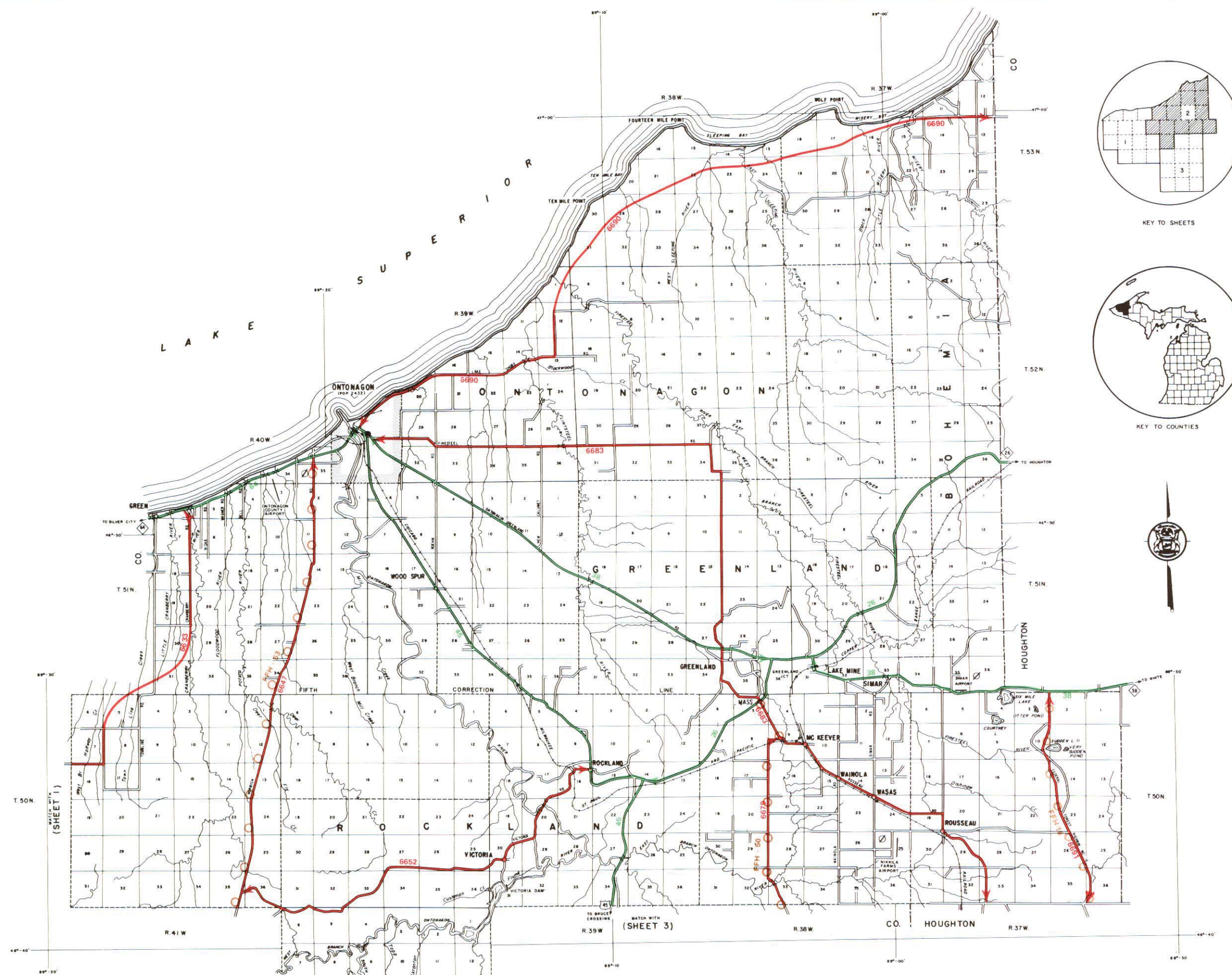
FEDERAL AID SYSTEMS

ONTONAGON COUNTY



POLYCONIC PROJECTION

SHEET 1 OF 3 MAP SHEETS



KEY TO SHEETS



KEY TO COUNTIES

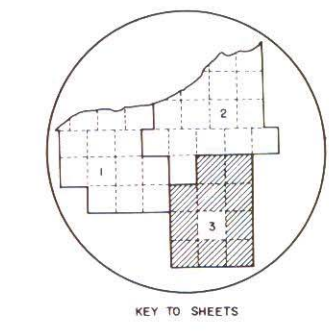
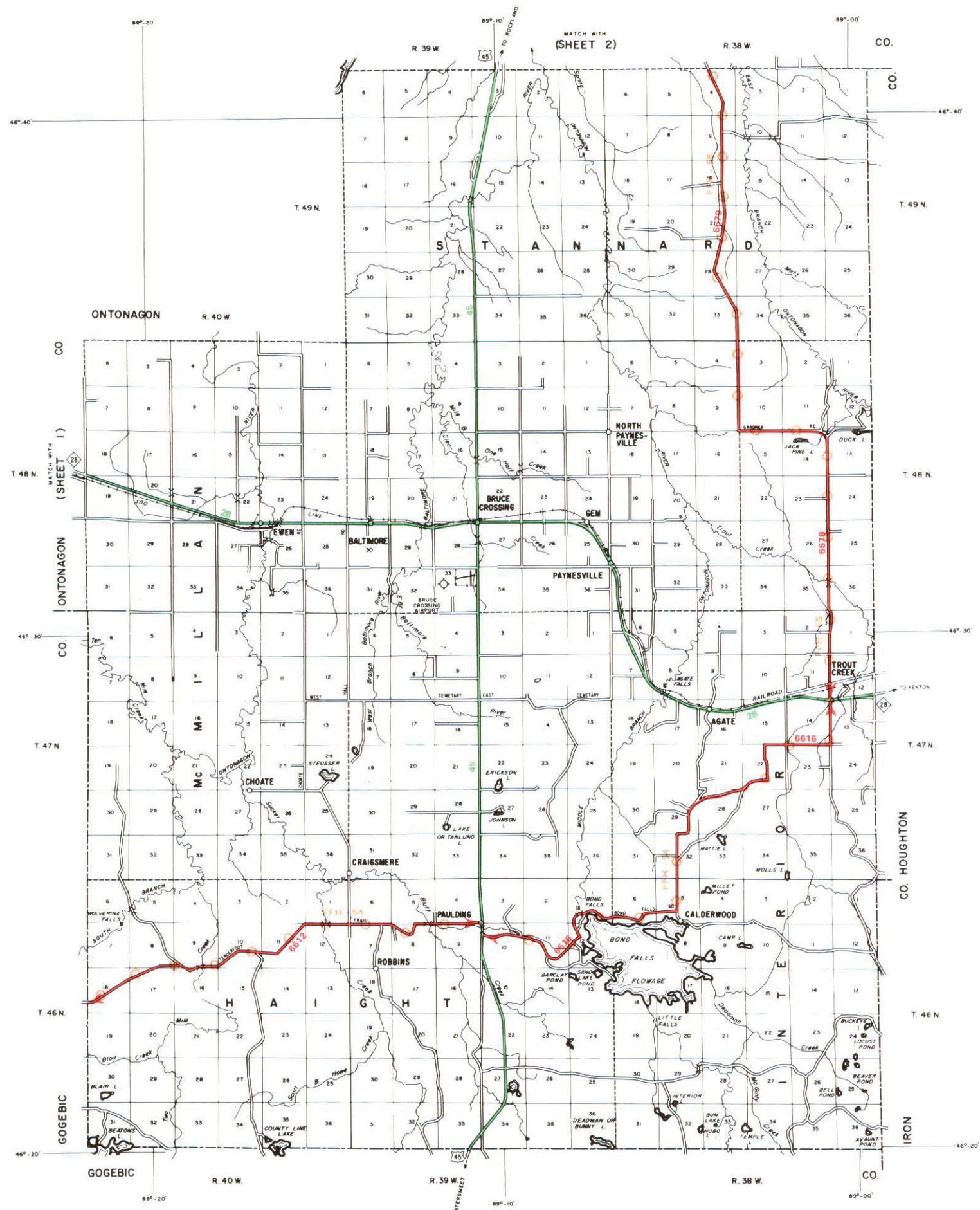


LEGEND

	INTERSTATE		FEDERAL - AID URBAN BOUNDARY
	PRIMARY		FOR FEDERAL - AID SYSTEM DETAILS
	SECONDARY		SEE FEDERAL - AID SYSTEM AND URBAN AREA BOUNDARY MAP
	FEDERAL FOREST		ADDITION TO _____ SYSTEM
			DELETION FROM _____ SYSTEM




FEDERAL AID SYSTEMS
ONTONAGON COUNTY



LEGEND

	INTERSTATE		FEDERAL AID URBAN BOUNDARY
	PRIMARY		FOR FEDERAL AID SYSTEM DETAILS
	SECONDARY		SEE FEDERAL AID SYSTEM AND
	FEDERAL FOREST		URBAN AREA BOUNDARY MAP
			ADDITION TO _____ SYSTEM
			DELETION FROM _____ SYSTEM



TRUNKLINES AND CORPORATE LIMITS REVISED

FEDERAL AID SYSTEMS
ONTONAGON COUNTY