


**I-375
RECONNECTING
COMMUNITIES
PROJECT**

**Chrysler Elementary
School to
Northbound I-75
Existing Route**

 Existing Route

 Start/End Point

0 0.28 0.55
Mi

Chrysler Elementary School To Northbound I-75

Existing Route

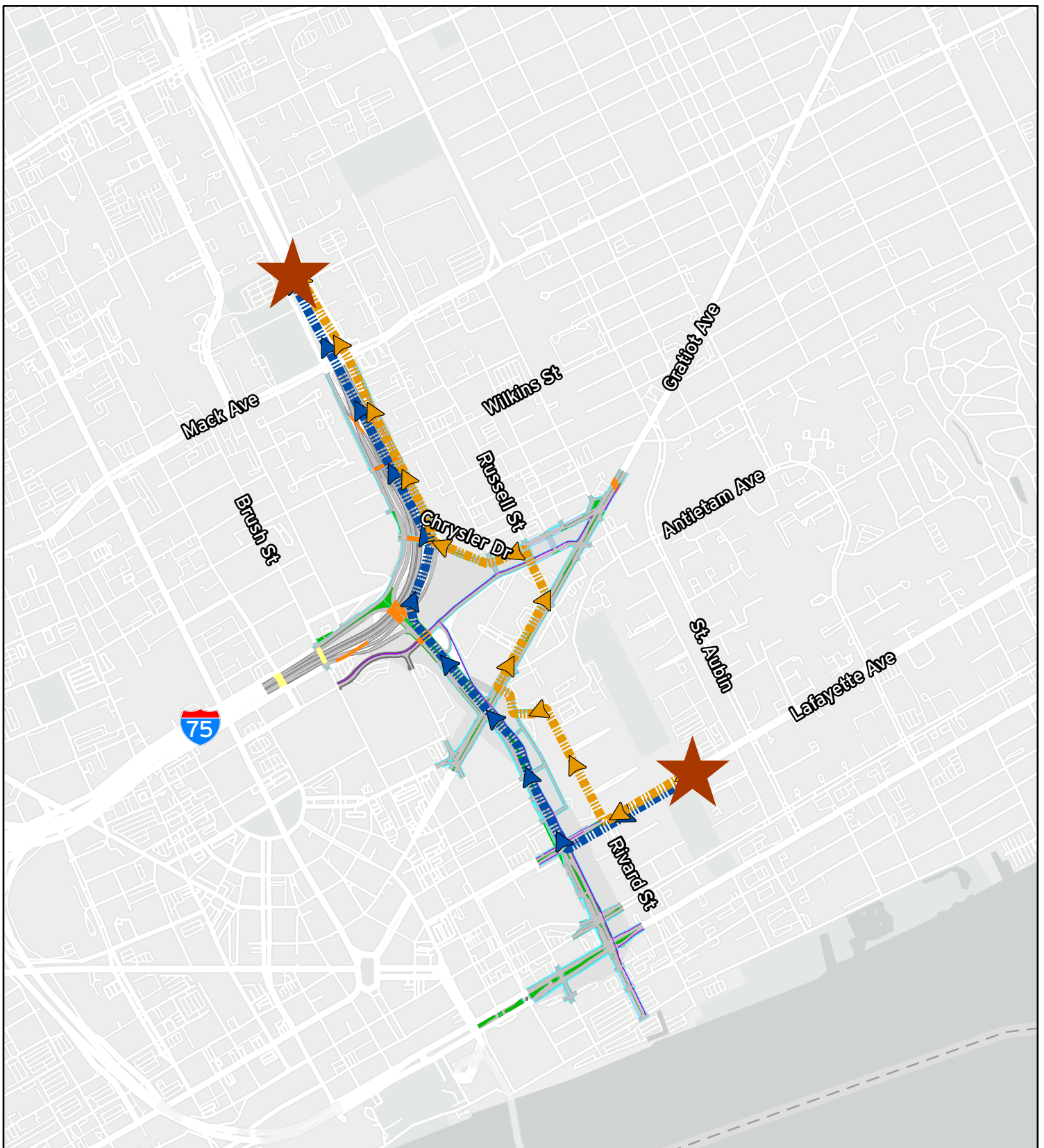
Current Option

1. Head west on Lafayette Ave.
2. Turn right onto Chrysler Dr.
3. Use the ramp to merge onto I-375 north.
4. Continue on I-375 to Northbound I-75.

Distance: 1.6 Miles




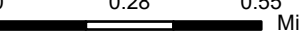
AM Travel Time (minutes): 3 to 4

PM Travel Time (minutes): 3 to 4



**I-375
RECONNECTING
COMMUNITIES
PROJECT**

**Chrysler Elementary
School to
Northbound I-75
Design Alternative Route Options**

 Option 1
 Option 2
 Start/End Point
 0 0.28 0.55
 Mi

Chrysler Elementary School To Northbound I-75

Design Alternative Route Options

Option 1: Via New 375 Boulevard

1. Head west on Lafayette Ave.
2. Turn right on the new 375 boulevard.
3. Follow the boulevard north to I-75
and turn right onto I-75 on-ramp.

Distance: 1.7 Miles

AM Travel Time (minutes): 4 to 5

PM Travel Time (minutes): 4 to 5

Option 2: Via Rivard St

1. Head west on Lafayette Ave.
2. Turn right onto Rivard St.
3. Turn left onto Antietam Ave.
4. Turn right onto the new local street.
5. Turn right onto Gratiot Ave.
6. Turn left Russell St.
7. Turn left onto the new local
connector.
8. Turn right onto Northbound Chrysler
Service Drive.
9. Stay left to use the on-ramp to
Northbound I-75 from Mack Ave.

Distance: 1.9 Miles

AM Travel Time (minutes): 9 to 10

PM Travel Time (minutes) 8 to 9

* Travel times were pulled from VISSIM modeling and existing probe data as needed to complete the route