

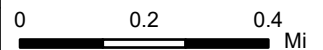


**I-375  
RECONNECTING  
COMMUNITIES  
PROJECT**

**Eastern Market  
to Northbound I-75**  
Existing Route

-  Existing Route
-  Start/End Point



# Eastern Market to Northbound I-75

## Existing Route

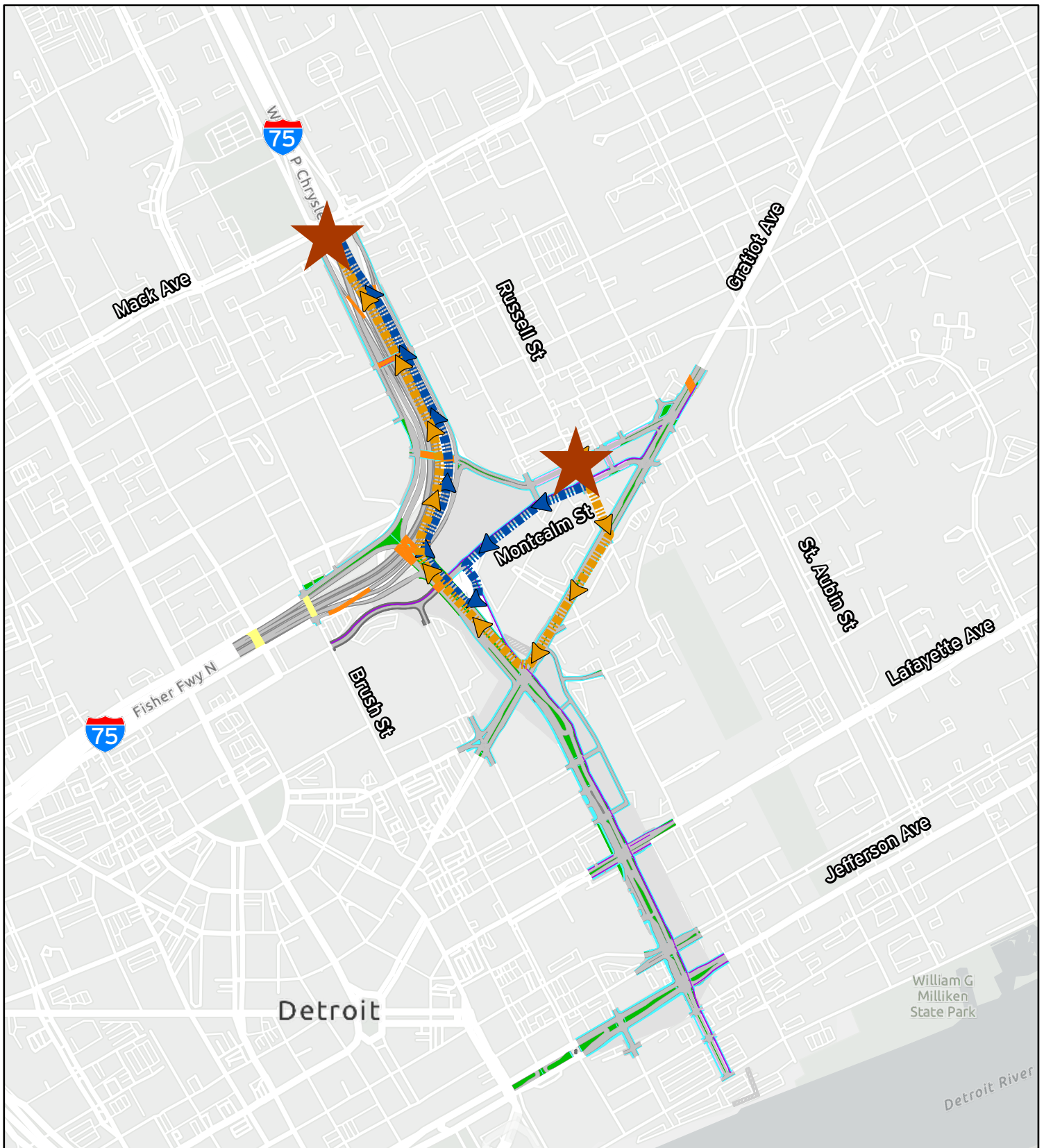
### Current route on I-375.

1. Head north on Russell St toward Winder St.
2. Turn right onto Winder St.
3. Turn right at Orleans St.
4. Keep right, following signs for I-75 N/Flint and merge onto I-75 N.

Distance: 1.1 Miles

AM Travel Time (minutes): 2 to 3




PM Travel Time (minutes): 2 to 3

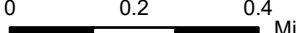


# I-375 RECONNECTING COMMUNITIES PROJECT

## Eastern Market to Northbound I-75

Design Alternative Route Options

-  Option 1
-  Option 2
-  Start/End Point

0      0.2      0.4  
 Mi

# Eastern Market to Northbound I-75

## Design Alternative Route Options

### Option 1: Via Mountcalm.

1. Head south on Russell St.
2. Turn right onto Montcalm St.
3. Turn left into the jug handle.
4. Turn right onto the new 375 boulevard.
5. Use the right two lanes to use the ramp to I-75 N.
6. Merge onto I-75 N.

Distance: 1.1 Miles

AM Travel Time (minutes): 2 to 3

PM Travel Time (minutes): 2 to 3

### Option 2: Via New 375 Boulevard.

1. Head south on Russell St.
2. Turn right onto Gratiot Ave.
3. Turn right onto the new 375 boulevard.
4. Use the right two lanes to use the ramp to I-75 N.
5. Merge onto I-75 N.

Distance: 1.0 Mile

AM Travel Time (minutes): 2 to 3

PM Travel Time (minutes): 3 to 4

Note: I-75/Mack Avenue Ramps can still be used to access north of Eastern Market.

\* Travel times were pulled from VISSIM modeling and existing probe data as needed to complete the route