

**I-375
RECONNECTING
COMMUNITIES
PROJECT**

**Eastern Market
to
Southbound I-75
Existing Route**

 Existing Route
 Start/End Point
 0 0.15 0.3
 Mi

Eastern Market to Southbound I-75

Existing Route

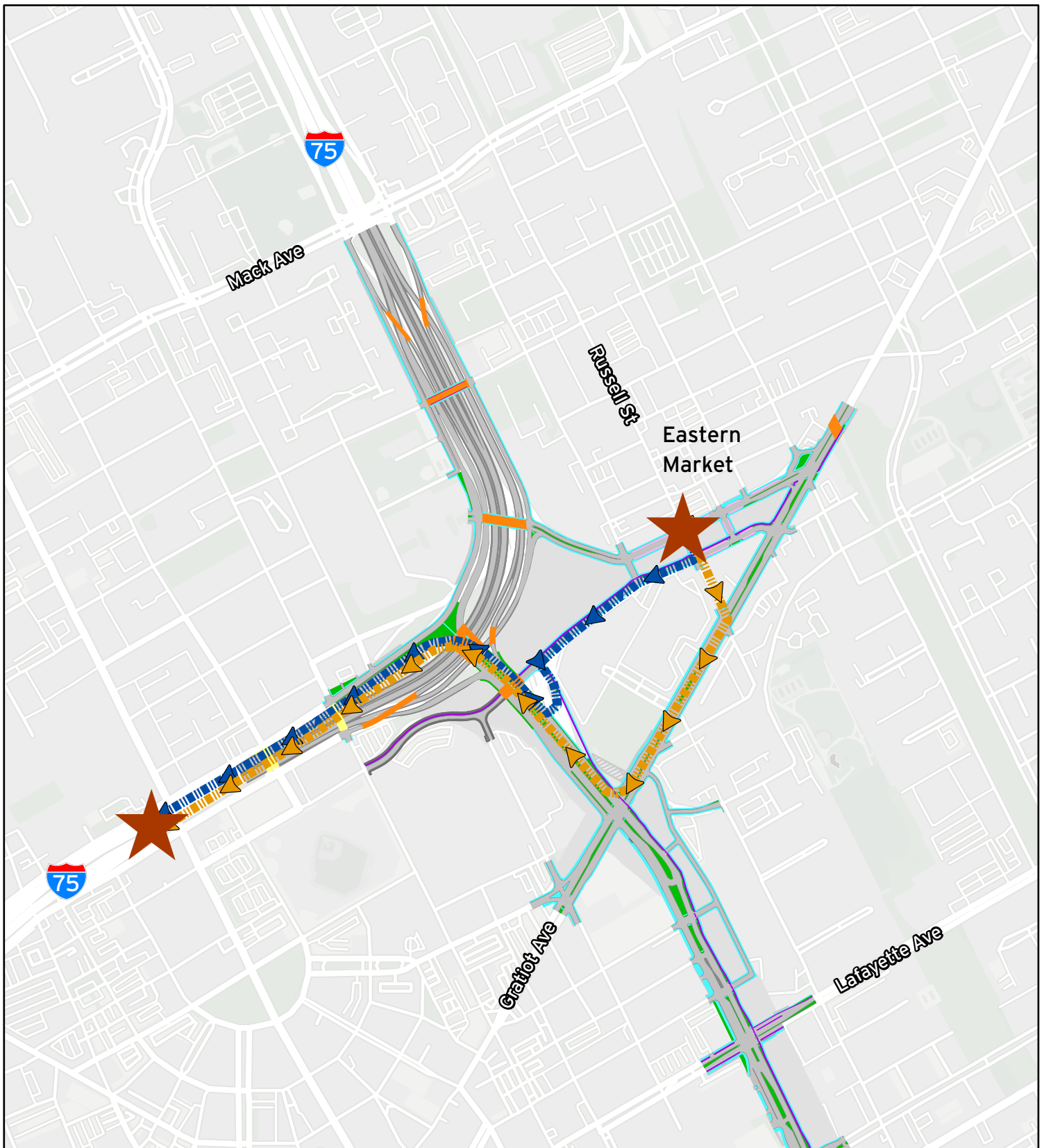
Current Option

1. Head north on Russell St.
2. Turn right onto Winder St.
3. Turn right onto Orleans St.
4. Keep right to use the ramp to southbound I-75.

Distance: 1.2 Miles




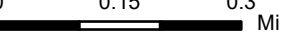
AM Travel Time (minutes): 2 to 3

PM Travel Time (minutes): 2 to 3



**I-375
RECONNECTING
COMMUNITIES
PROJECT**

**Eastern Market
to
Southbound I-75
Design Alternative Route Option**

 Option 1
 Option 2
 Start/End Point
 0 0.15 0.3
 Mi

Eastern Market to Southbound I-75

Design Alternative Route Options

Option 1: Via Montcalm.

1. Head south on Russell St.
2. Turn right onto Montcalm St.
3. Turn left into the jug handle.
4. Turn right onto the new 375 boulevard.
5. Continue through the intersection and merge onto southbound I-75.

Distance: 1.0 Miles

AM Travel Time (minutes): 2 to 3

PM Travel Time (minutes): 2 to 3

Option 2: Via New 375 Boulevard.

1. Head south on Russell St.
2. Turn right onto Gratiot Ave.
3. Turn right onto the new 375 boulevard.
4. Continue through the intersection and merge onto southbound I-75.

Distance: 1.1 Miles

AM Travel Time (minutes): 2 to 3

PM Travel Time (minutes): 3 to 4

Note: I-75/Mack Avenue Ramps can still be used to access north of Eastern Market

* Travel times were pulled from VISSIM modeling and existing probe data as needed to complete the route