

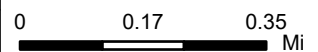


**I-375
RECONNECTING
COMMUNITIES
PROJECT**

**Entertainment District
to Northbound I-75**

Existing Route

-  Existing Route
-  Start/End Point



Entertainment District to Northbound I-75

Existing Route

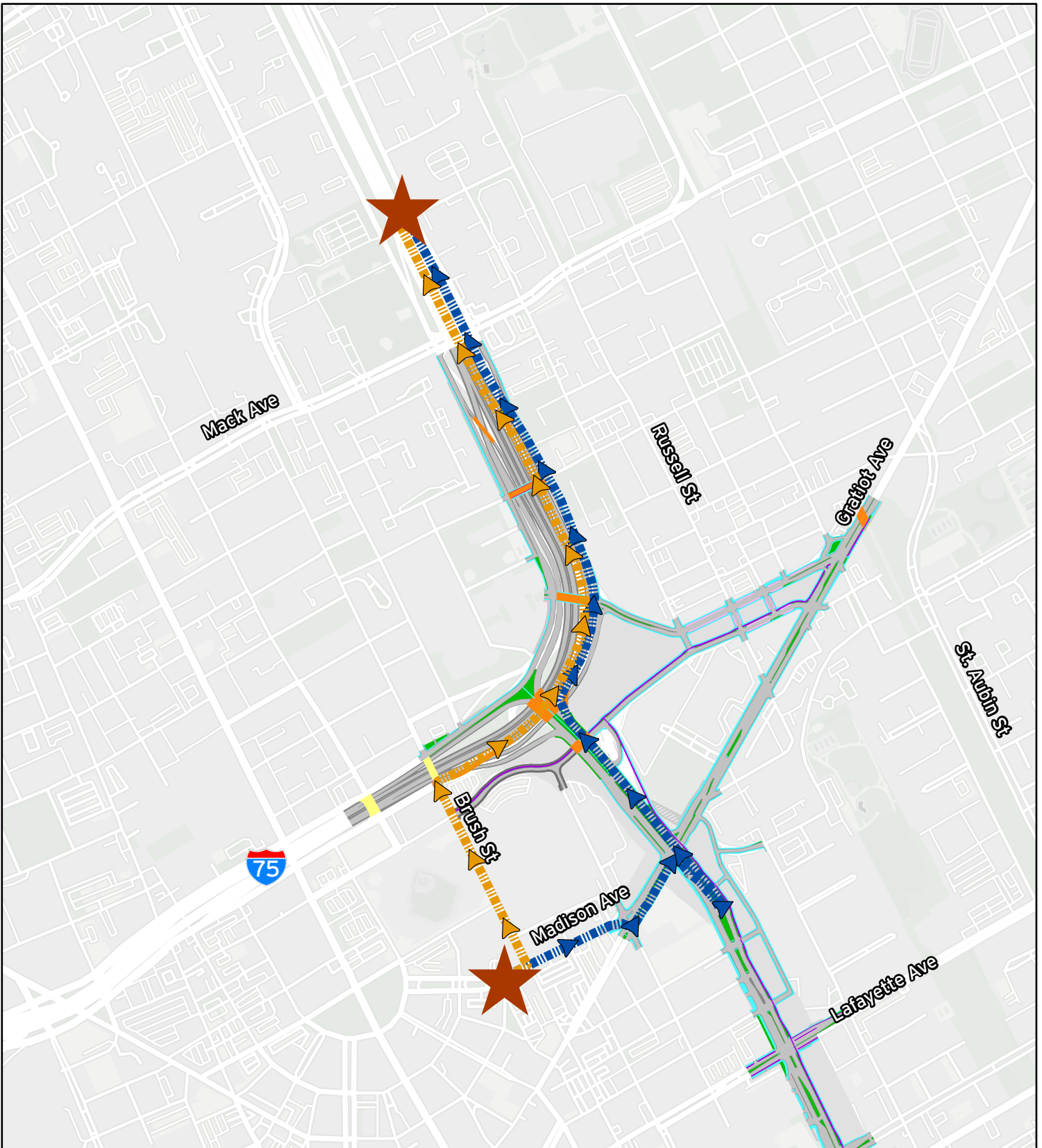
Current Option

1. Head east on Madison Ave.
2. Keep right to take the I-375 ramp.
3. Merge onto I-375 and continue north as it becomes northbound I-75.

Distance: 1.4 Miles




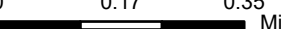
AM Travel Time (minutes): 3 to 4

PM Travel Time (minutes): 3 to 4



**I-375
RECONNECTING
COMMUNITIES
PROJECT**

**Entertainment District
to Northbound I-75
Design Alternative Route Options**

 Option 1
 Option 2
 Start/End Point
 0 0.17 0.35
 Mi

Entertainment District to Northbound I-75

Design Alternative Route Options

Option 1: Via Brush St.

1. Head north on Brush St.
2. Turn right onto the on ramp to northbound I-75.
3. Merge onto northbound I-75.

Distance: 1.4 Miles

AM Travel Time (minutes): 4 to 5

PM Travel Time (minutes): 4 to 5

Option 2: Via New 375 Boulevard.

1. Head east on Madison Ave.
2. Turn right on Gratiot Ave.
3. Turn right onto the new 375 boulevard.
4. Make a Michigan left onto the new 375 boulevard headed north.
5. Turn right onto the on ramp to northbound I-75.
6. Merge onto northbound I-75.

Distance: 1.7 Miles

AM Travel Time (minutes): 4 to 5

PM Travel Time (minutes): 3 to 4

* Travel times were pulled from VISSIM modeling and existing probe data as needed to complete the route