


**I-375  
RECONNECTING  
COMMUNITIES  
PROJECT**

**Gratiot Ave to  
Northbound I-75**

**Existing Route**

 Existing Route

 Start/End Point

0 0.2 0.4  
Mi

# Gratiot Ave to Northbound I-75

## Existing Route

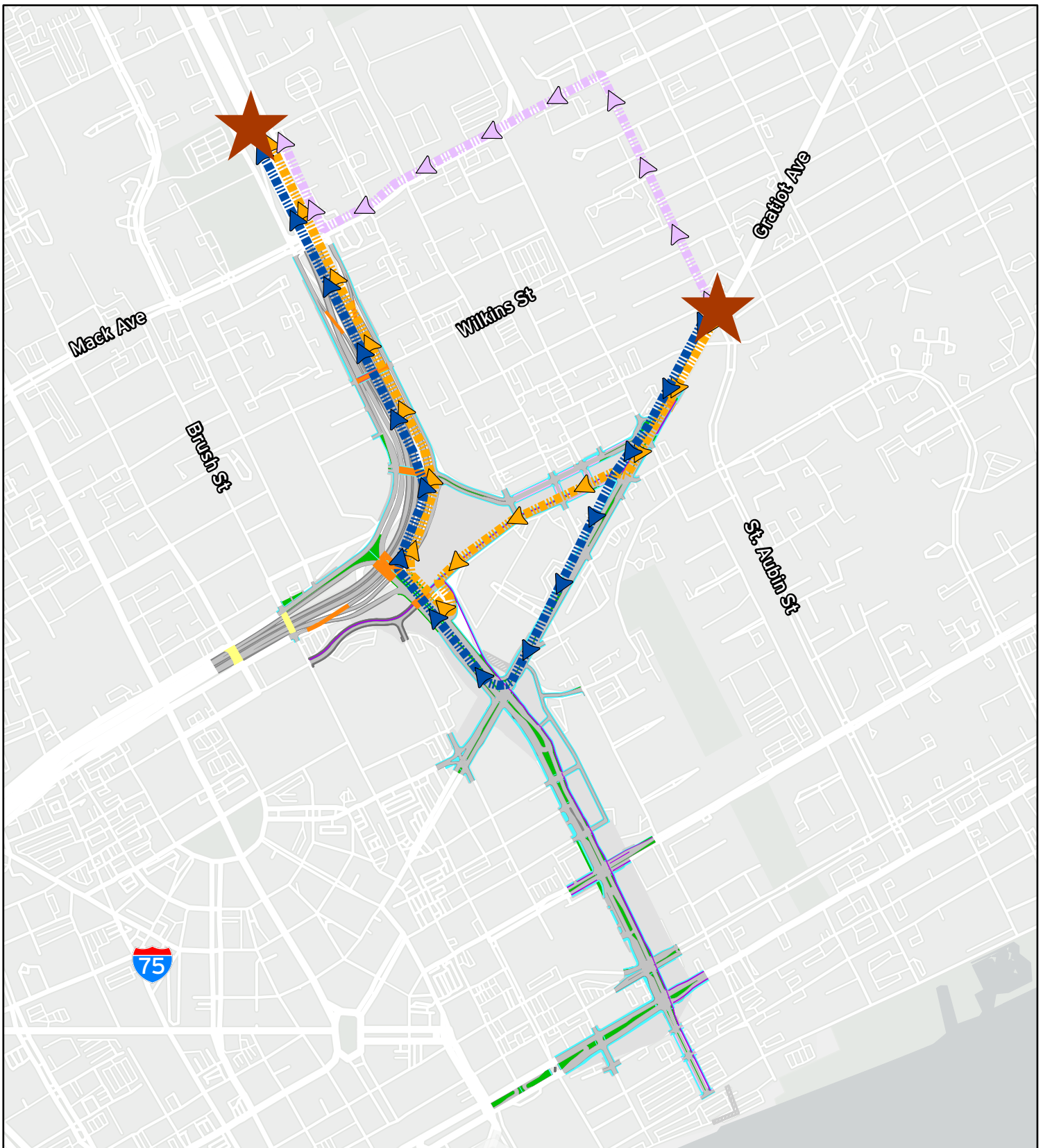
### Current Option

1. Head south on Gratiot Ave.
2. Stay to the right to take the on-ramp to Northbound I-75.
3. Merge onto Northbound I-75.

Distance: 1.3 Miles


AM Travel Time (minutes): 2 to 3

PM Travel Time ( minutes): 2 to 3



**I-375  
RECONNECTING  
COMMUNITIES  
PROJECT**

**Gratiot Ave to  
Northbound I-75**  
Design Alternative Route Options

-  Option 1
-  Option 2
-  Option 3
-  Start/End Point

0      0.2      0.4  
 Mi

# Gratiot Ave to Northbound I-75

## Design Alternative Route Options

### Option 1: Via New 375 Boulevard

1. Head south on Gratiot Ave.
2. Turn right onto the new 375 boulevard.
3. Stay to the right to take the on-ramp to Northbound I-75.
4. Merge into Northbound I-75.

Distance: 1.8 Miles

AM Travel Time (minutes): 6 to 7

PM Travel Time (minutes): 5 to 6

### Option 3: Via Mack Ave

1. Turn right on St. Aubin St.
2. Turn left on Mack Ave.
3. Turn right onto Chrysler Dr.
4. Take the on-ramp to Northbound I-75.
5. Merge onto Northbound I-75.

Distance: 1.2 Miles

AM Travel Time (minutes): 7 to 8

PM Travel Time (minutes): 6 to 7

### Option 2: Via New Local Connector

1. Head south on Gratiot Ave.
2. Take a slight right onto Montcalm St.
3. Turn left onto the jug handle.
4. Turn right onto the new 375 boulevard.
5. Stay to the right to take the on-ramp to Northbound I-75.
6. Merge onto Northbound I-75.

Distance: 1.7 Miles

AM Travel Time (minutes): 4 to 5

PM Travel Time (minutes): 3 to 4

\* Travel times were pulled from VISSIM modeling and existing probe data as needed to complete the route