


**I-375
RECONNECTING
COMMUNITIES
PROJECT**

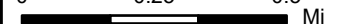
**Gratiot to Southbound
I-75**

Existing Route

 Existing Route

 Start/End Point

0 0.25 0.5 Mi



Gratiot Avenue to Southbound I-75

Existing Route

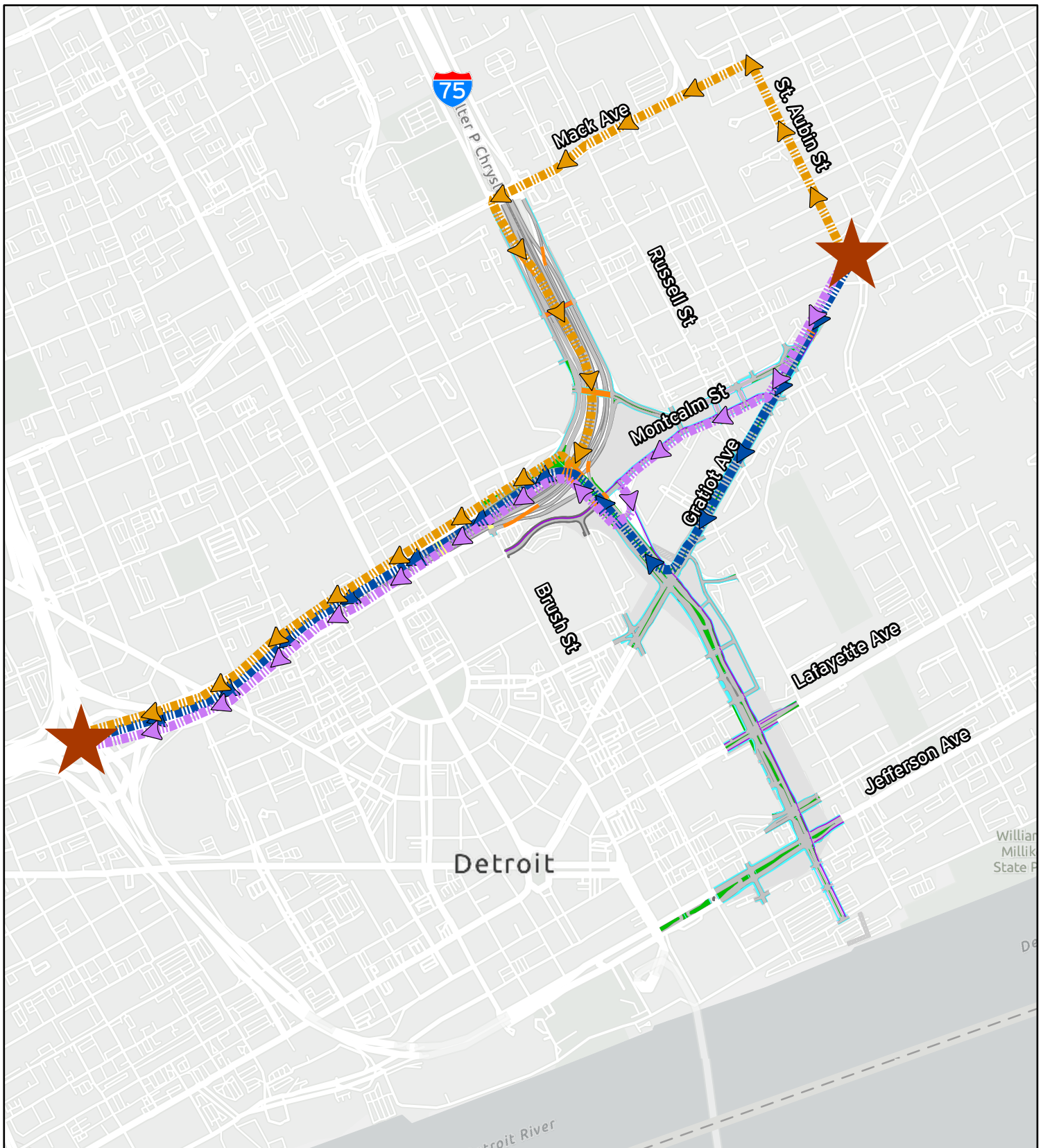
Current Option

1. Head south on Gratiot Ave.
2. Merge onto I-75.

Distance: 1.9 Miles

AM Travel Time (minutes): 3 to 4

PM Travel Time (minutes): 4 to 5



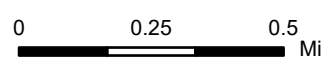
**I-375
RECONNECTING
COMMUNITIES
PROJECT**

**Gratiot to Southbound
I-75**

Design Alternative Route Options

-  Option 1
-  Option 2
-  Option 3

 Start/End Point



Gratiot Avenue to Southbound I-75

Design Alternative Route Options

Option 1: Via New 375 Boulevard.

1. Head south on Gratiot Ave.
2. Turn right onto the new 375 boulevard.
3. Continue straight at intersection to ramp to southbound I-75.

Distance: 2.2 Miles

AM Travel Time (minutes): 10 to 11

PM Travel Time (minutes): 9 to 10

Option 3: Via Mack Ave.

1. Turn right onto St. Aubin St and head north.
2. Turn left onto Mack Ave. Turn left onto Chrysler Dr and merge onto southbound I-75.

Distance: 2.8 Miles

AM Travel Time (minutes): 9 to 10

PM Travel Time (minutes): 8 to 9

Option 2: Via Montcalm St.

1. Head south on Gratiot Ave.
2. Take a slight right onto Montcalm St.
3. Turn left into the jug handle.
4. Turn right onto the new 375 boulevard.
5. Continue straight at intersection to ramp to southbound I-75. Merge onto southbound I-75.

Distance: 2.1 Miles

AM Travel Time (minutes): 5 to 6

PM Travel Time (minutes): 4 to 5

* Travel times were pulled from VISSIM modeling and existing probe data as needed to complete the route