

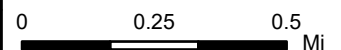


**I-375
RECONNECTING
COMMUNITIES
PROJECT**

**Lafayette Park to
Detroit Medical
Center
Existing Route**

-  Existing Route
-  Start/End Point



Lafayette Park to Detroit Medical Center

Existing Route

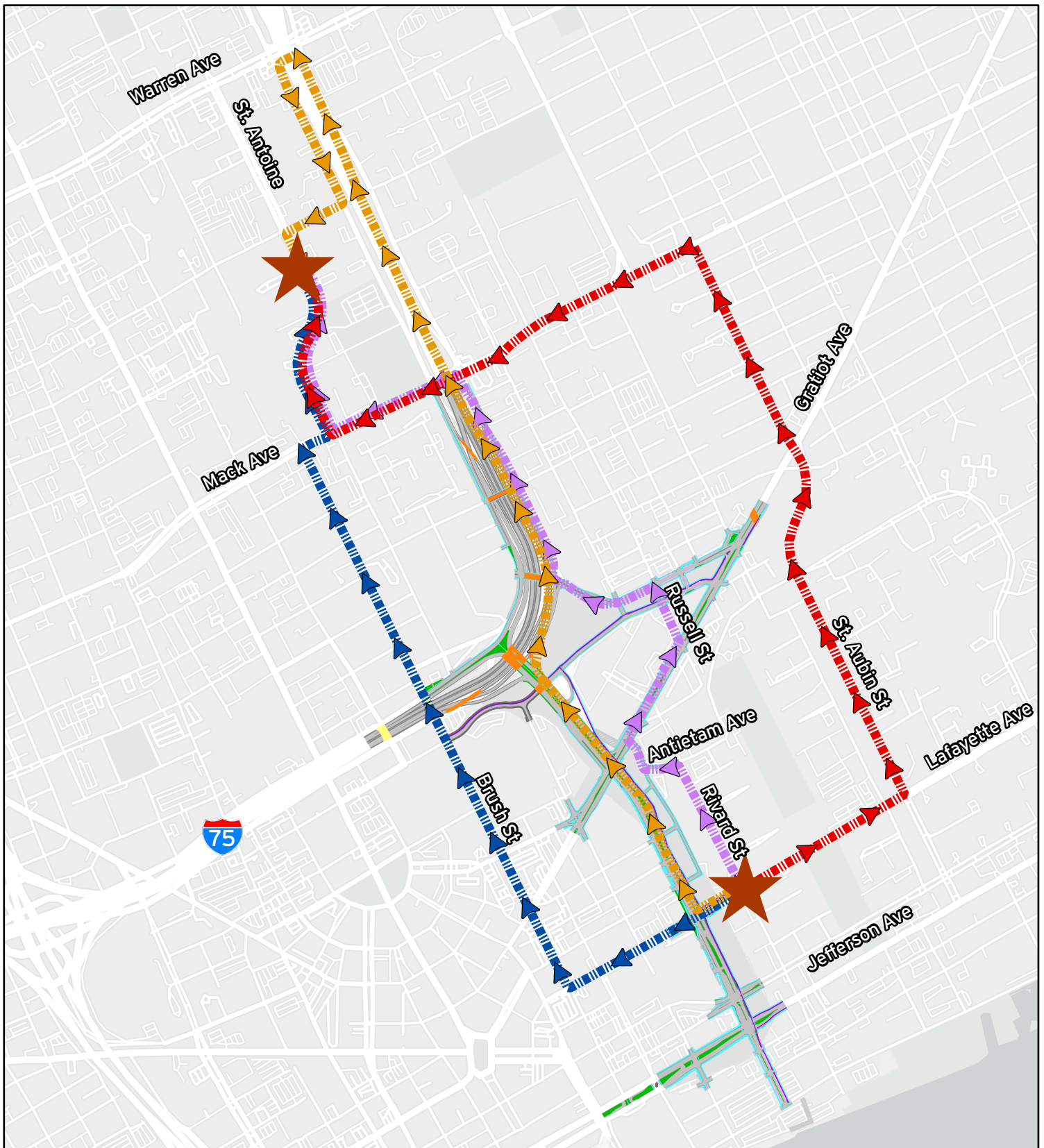
Current Option

1. Head west on Lafayette Ave.
2. Turn right onto Chrysler Dr.
3. Use the ramp to merge onto I-375 north.
4. Continue on I-375 which becomes I-75 north.
5. Stay right to use the exit ramp to Mack Ave.
6. Turn left onto Mack Ave and head west, crossing I-75.
7. Turn right onto St. Antoine.

Distance: 1.9 Miles

AM Travel Time (minutes): 5 to 6

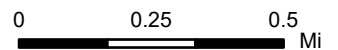
PM Travel Time (minutes): 5 to 7



**I-375
RECONNECTING
COMMUNITIES
PROJECT**

**Lafayette Park to
Detroit Medical
Center**
Design Alternative Route Options

-  Option 1
-  Option 2
-  Option 3
-  Option 4
-  Start/End Point



Lafayette Park to Detroit Medical Center

Design Alternative Route Options

Option 1: Via Warren Ave.

1. Head west on Lafayette Ave.
2. Turn right onto the 375 new boulevard.
3. Follow the 375 new boulevard north to I-75 and turn right I-75 onramp.
4. Merge onto I-75 north bound and follow north for 1/2 mile.
5. Take the Warren Ave exit.
6. Turn left onto Warren Ave.
7. Turn left onto Chrysler Dr.
8. Turn right onto Canfield St.
9. Turn left onto St. Antoine.

Distance: 2.7 Miles

AM Travel Time (minutes): 7 to 8

PM Travel Time (minutes): 7 to 8

Option 2: Via Service Drive

1. Turn right onto Rivard St.
2. Turn left onto Antietam St.
3. Turn right onto new local connector.
4. Turn right onto Gratiot Ave.
5. Turn left onto Russell St.
6. Turn left onto new local collector and follow the road as it curves right.
7. Turn right onto new service drive and follow north for 1/2 mile.
8. Turn left onto Mack Ave.
9. Turn right onto St. Antoine.

Distance: 2.1 Miles

AM Travel Time (minutes): 9 to 10

PM Travel Time (minutes): 8 to 9

Option 3: Via St. Aubin St.

1. Head east on Lafayette Ave.
2. Turn left onto St. Aubin St and follow it north for 1.2 miles, crossing Gratiot Ave.
3. Turn left onto Mack Ave and head west, crossing I-75.
4. Turn right onto St. Antoine.

Distance: 2.8 Miles

AM Travel Time (minutes): 12 to 13

PM Travel Time (minutes): 10 to 11

Option 4: Via Brush St.

1. Head west on Lafayette Ave.
2. Turn right onto Brush St and follow it north for 1.2 miles, crossing I-75.
3. Turn right onto Mack Ave.
4. Turn left onto St. Antoine.

Distance: 2.1 Miles

AM Travel Time (minutes): 13 to 14

PM Travel Time (minutes): 12 to 13