


**I-375  
RECONNECTING  
COMMUNITIES  
PROJECT**

**Lafayette Park  
to Eastern Market**

Existing Route

 Existing Route

 Start/End Point

0 0.17 0.35  
Mi

# Lafayette Park to Eastern Market

## Existing Route

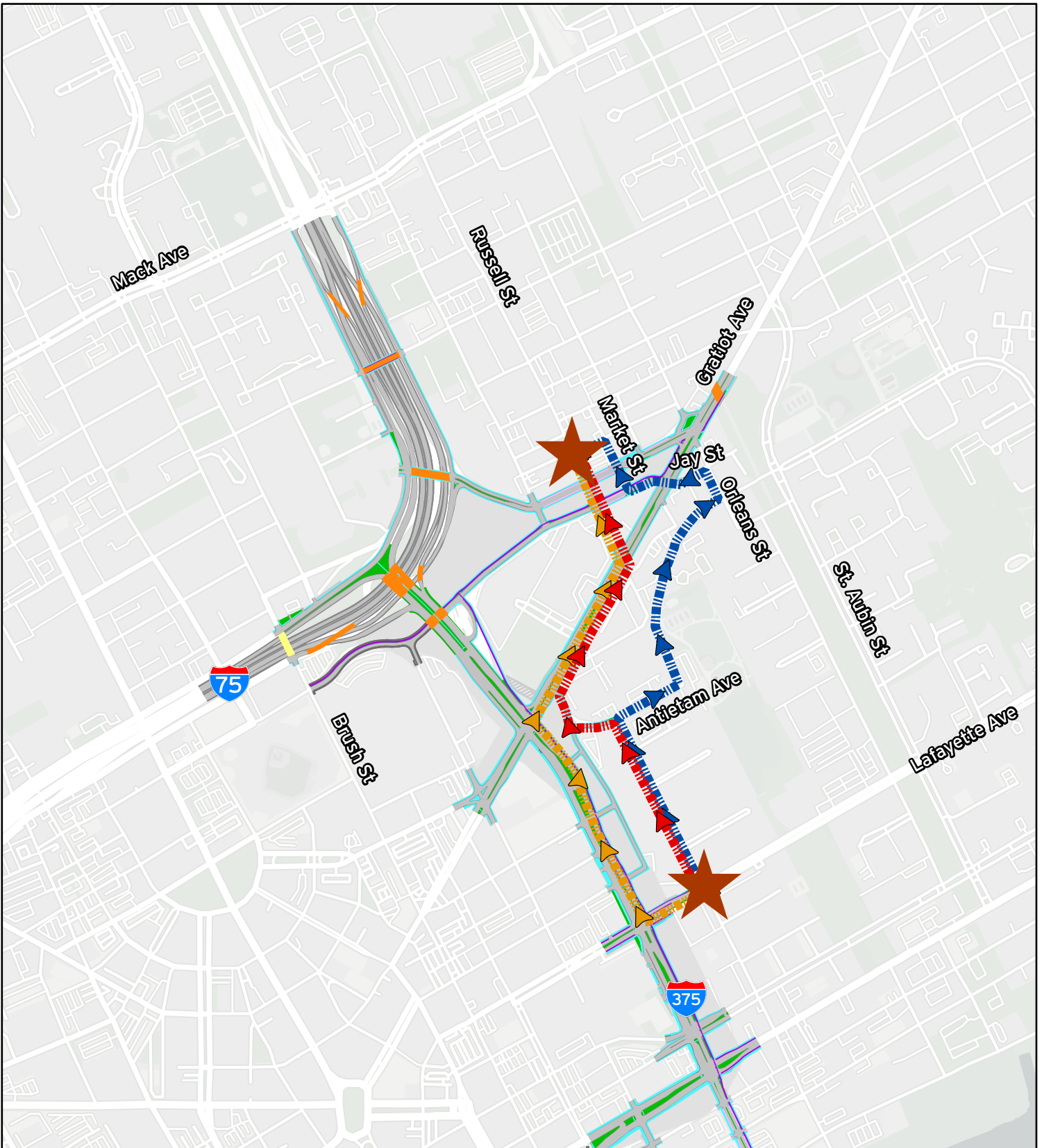
### Current Option

1. Head north on Rivard St.
2. Turn left onto Antietam Ave.
3. Turn right onto Gratiot Ave.
4. Turn left onto Russell St.

Distance: 1.9 Miles

AM Travel Time (minutes): 3 to 4





PM Travel Time (minutes): 3 to 4

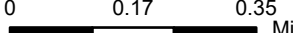


# I-375 RECONNECTING COMMUNITIES PROJECT

## Lafayette Park to Eastern Market

Design Alternative Route Options

-  Option 1
-  Option 2
-  Option 3
-  Start/End Point

0      0.17      0.35  
 Mi

# Lafayette Park to Eastern Market

## Design Alternative Route Options

### Option 1: Via Rivard St.

1. Head north on Rivard St.
2. Turn left onto Antietam Ave.
3. Turn right onto new local street.
4. Turn right onto Gratiot Ave.
5. Turn left onto Russell St and head north.

Distance: 0.8 Miles

AM Travel Time (minutes): 3 to 4

PM Travel Time (minutes): 3 to 4

### Option 2: Via New 375 Boulevard.

1. Head west on Lafayette Ave.
2. Turn right onto the new 375 boulevard.
3. Turn right onto Gratiot Ave.
4. Turn left onto Russell St and head north.

Distance: 0.9 Miles

AM Travel Time (minutes): 4 to 5

PM Travel Time (minutes): 3 to 4

### Option 3: Via Antietam Ave.

1. Head north on Rivard St.
2. Turn right onto Antietam Ave and follow the road as it turns left and curves to the right.
3. Turn left onto Orleans St.
4. Turn left onto Jay St.
5. Cross Gratiot Ave onto Montcalm Drive.
6. Turn right onto Market St.
7. Turn left onto Winder St.

Distance: 1 Mile

AM Travel Time (minutes): 3 to 4

PM Travel Time (minutes): 3 to 4

\*Travel times were pulled from VISSIM modeling and existing probe data as needed to complete the route