


**I-375
RECONNECTING
COMMUNITIES
PROJECT**

**Northbound I-75
to
Eastern Market
Existing Route**

 Existing Route

 Start/End Point

0 0.15 0.3
Mi

Northbound I-75 to Eastern Market

Existing Route

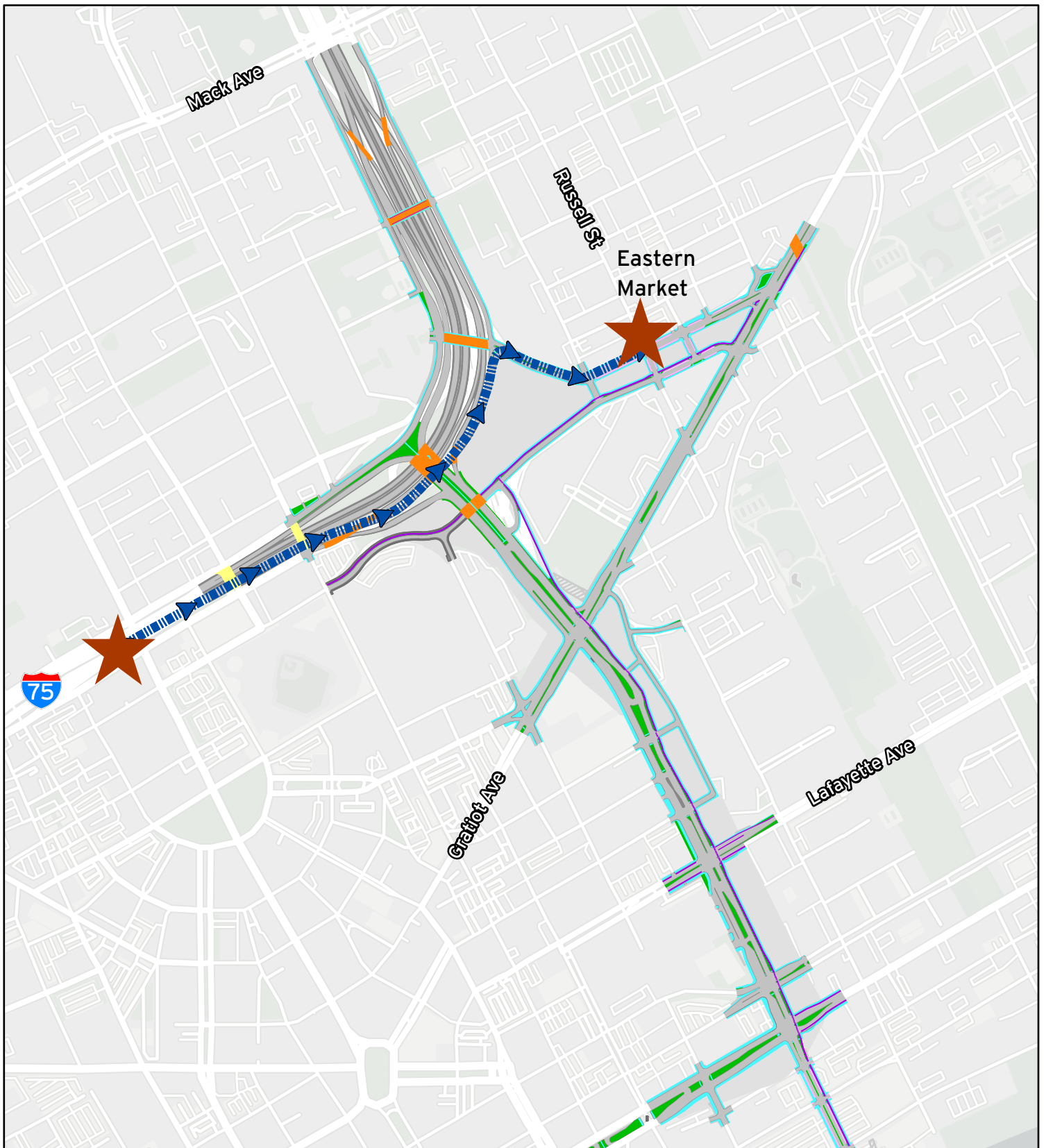
Current Option

1. Head east on northbound I-75.
2. Turn right onto Gratiot Ave.
3. Turn right onto Russell St.

Distance: 1.2 Miles

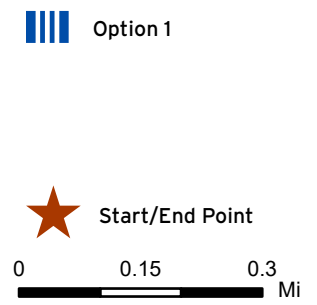
AM Travel Time (minutes): 2 to 3

PM Travel Time (minutes): 4 to 5



**I-375
RECONNECTING
COMMUNITIES
PROJECT**

**Northbound I-75
to
Eastern Market
Design Alternative Route Option**



Northbound I-75 to Eastern Market

Design Alternative Route Options

Option 1: Via New Local Connector.

1. Head east on northbound I-75.
2. Take the exit for the new local connector.
3. Turn right onto the new local connector.

Distance: 0.9 Miles

AM Travel Time (minutes): 1 to 2

PM Travel Time (minutes): 1 to 2

Note: I-75/Mack Avenue Ramps can still be used to access north of Eastern Market.

* Travel times were pulled from VISSIM modeling and existing probe data as needed to complete the route