


**I-375
RECONNECTING
COMMUNITIES
PROJECT**

**Northbound I-75
to
Ford Field
Existing Route**

 Existing Route

 Start/End Point

0 0.2 0.4
Mi

Northbound I-75 to Ford Field

Existing Route

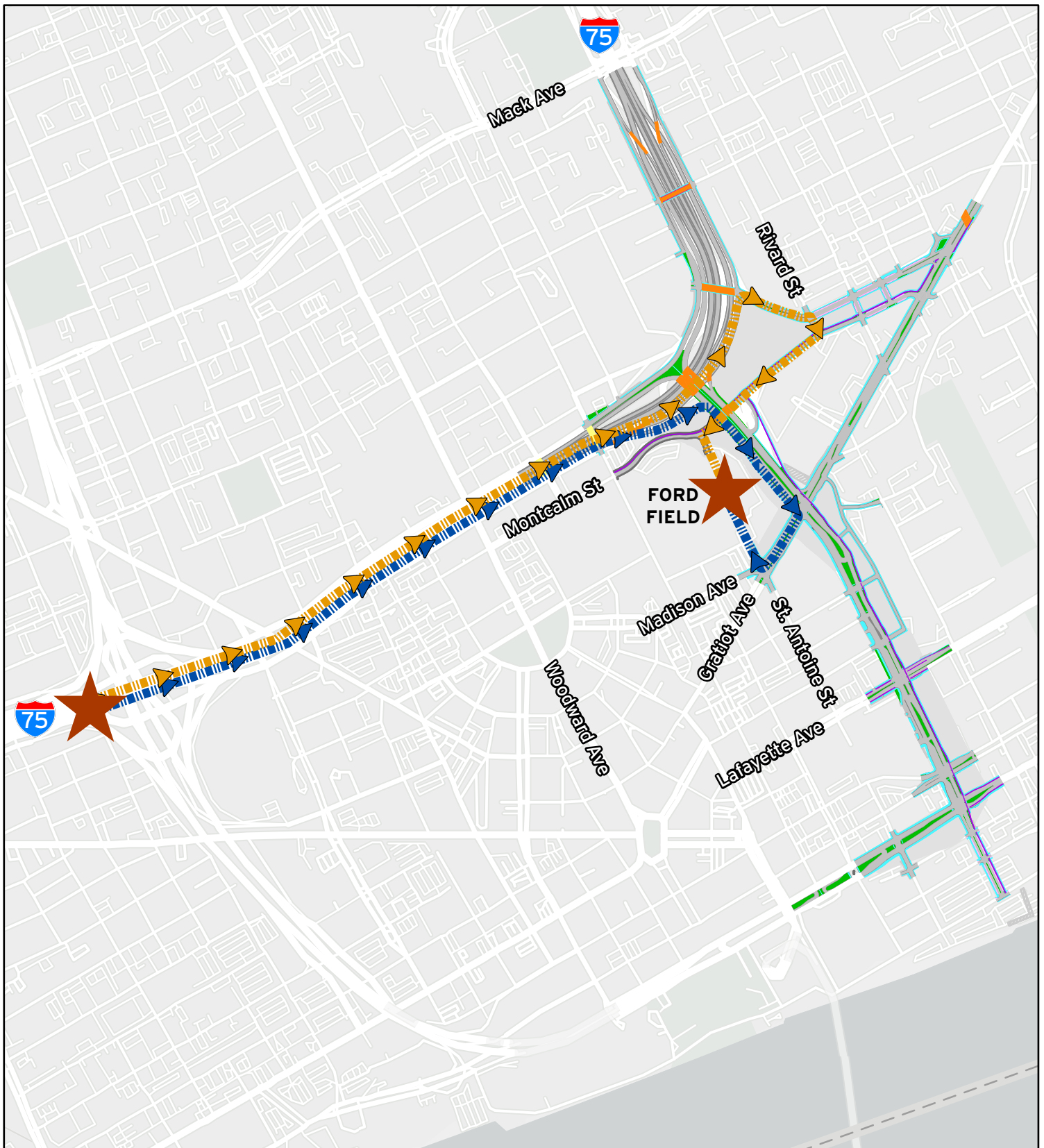
Current Option

1. Head east on northbound I-75.
2. Take Exit 50 to Fisher Service Dr.
3. Turn right onto Brush St.
4. Turn left onto Montcalm St which becomes St. Antoine St.

Distance: 1.4 Miles

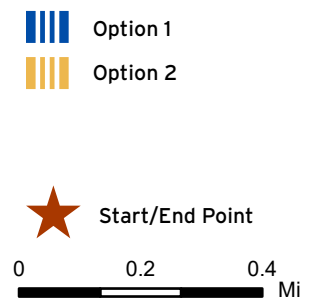
AM Travel Time (minutes): 4 to 6

PM Travel Time (minutes): 4 to 5



**I-375
RECONNECTING
COMMUNITIES
PROJECT**

**Northbound I-75
to
Ford Field
Design Alternative Route Options**



Northbound I-75 to Ford Field

Design Alternative Route Options

Option 1: Via New 375 Boulevard.

1. Take the exit ramp from I-75 to the new 375 boulevard.
2. Turn right onto the new 375 boulevard.
3. Turn right onto Gratiot Ave.
4. Turn right onto St. Antoine St.

Distance: 2.0 Miles

AM Travel Time (minutes): 3 to 4

PM Travel Time (minutes): 3 to 4

Option 2: Via Service Drive.

1. Take the exit ramp from I-75 to the new local connector.
2. Turn right onto the new local connector.
3. Turn right onto Rivard St.
4. Turn right onto Montcalm St.
5. Turn left onto St. Antoine St.

Distance: 2.2 Miles

AM Travel Time (minutes): 3 to 4

PM Travel Time (minutes): 5 to 6

* Travel times were pulled from VISSIM modeling and existing probe data as needed to complete the route