



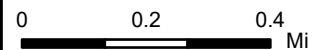
**I-375
RECONNECTING
COMMUNITIES
PROJECT**

**Southbound I-75
to Eastern Market**

Existing Route

 Existing Route

 Start/End Point



Southbound I-75 to Eastern Market

Existing Route

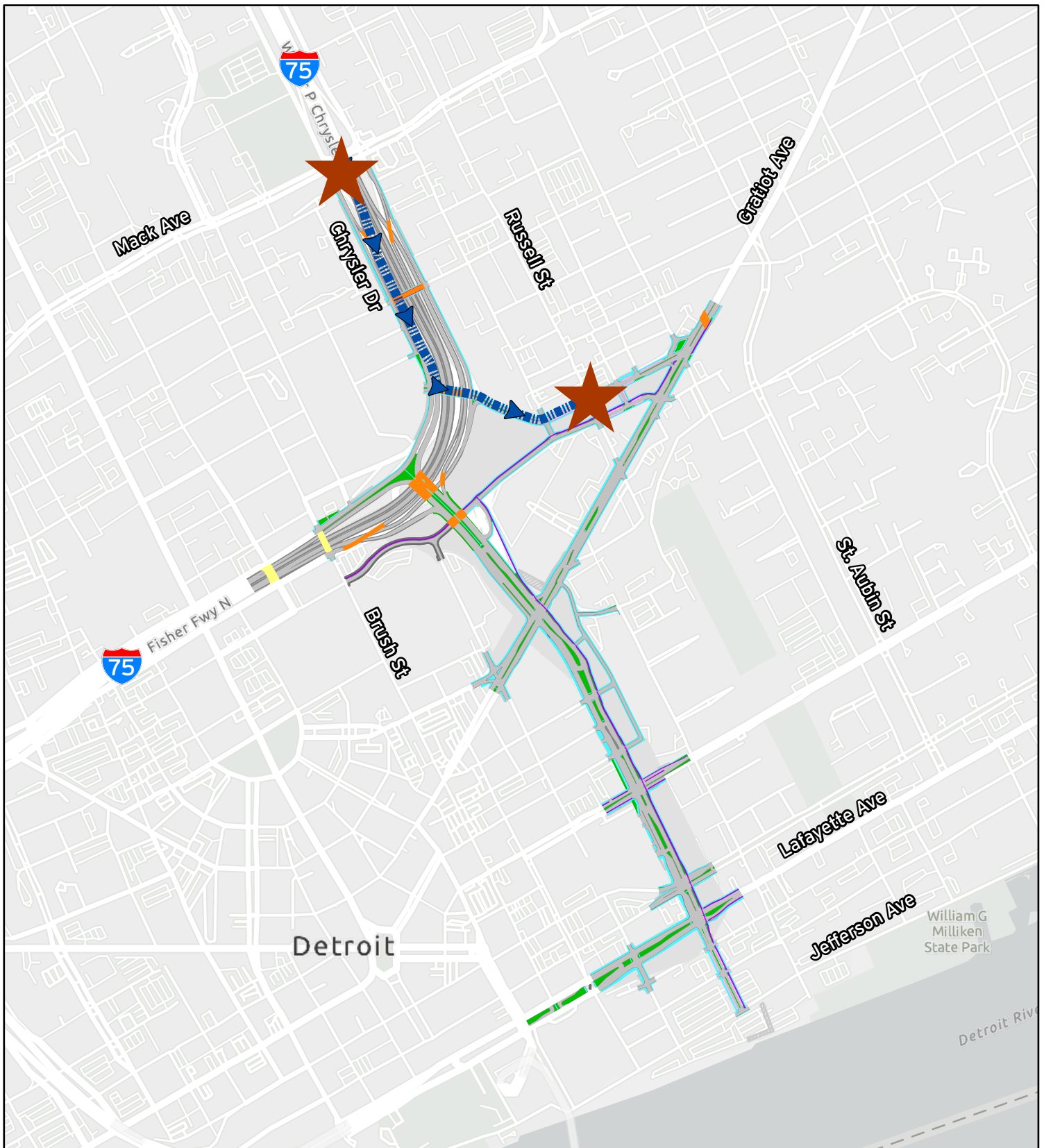
Current route on I-375.

1. Head south on I-75.
2. Use the right two lanes to exit toward M-3 S/Gratiot Ave.
3. Keep left at the fork to continue on Exit 51B.
4. Make a sharp right onto M-3 S/Gratiot Ave.
5. Turn right onto Russell St.

Distance: 1.5 Miles



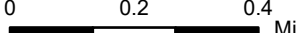
AM Travel Time (minutes): 3 to 4

PM Travel Time (minutes): 4 to 6



**I-375
RECONNECTING
COMMUNITIES
PROJECT**

**Southbound I-75
to Eastern Market**
Design Alternative Route Options

 Option 1
 Start/End Point
 0 0.2 0.4
 Mi

Southbound I-75 to Eastern Market

Design Alternative Route Options

Option 1: Via New Local Connector.

1. Head south on I-75.
2. Take the exit onto the southbound service drive.
3. Use the left turn lane to turn left at the intersection onto the new local connector.
4. Follow the service drive east to Russell St.

Distance: 0.7 Miles

AM Travel Time (minutes): 2 to 3

PM Travel Time (minutes): 2 to 3

Note: I-75/Mack Avenue Ramps can still be used to access north of Eastern Market.

* Travel times were pulled from VISSIM modeling and existing probe data as needed to complete the route