

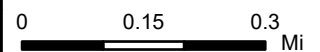


**I-375  
RECONNECTING  
COMMUNITIES  
PROJECT**

**Southbound I-75  
to Entertainment  
District  
Existing Route**

-  Existing Route
-  Start/End Point



# Southbound I-75 to Entertainment District

## Existing Route

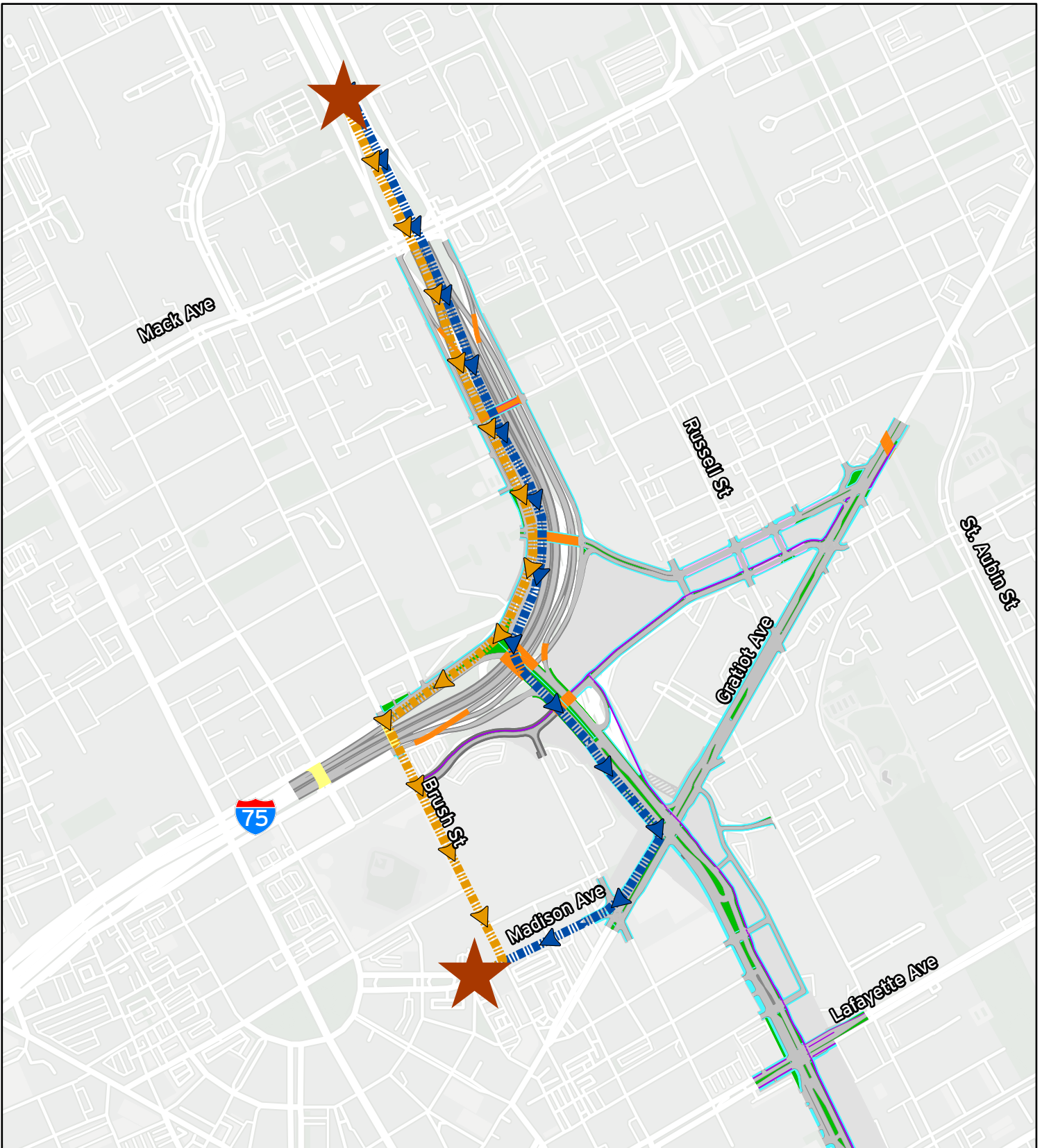
### Current route on I-375.

1. Head south on I-75 which becomes I-375.
2. Take the Madison Ave exit ramp.
3. Head west on Madison Ave.

Distance: 1.3 Miles




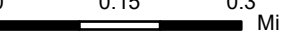
AM Travel Time (minutes): 3 to 4

PM Travel Time (minutes): 3 to 4



**I-375  
RECONNECTING  
COMMUNITIES  
PROJECT**

**Southbound I-75  
to Entertainment  
District**  
Design Alternative Route Options

 Option 1  
 Option 2  
 Start/End Point  
 0      0.15      0.3  
 Mi

# Southbound I-75 to Entertainment District

## Design Alternative Route Options

### Option 1: Via New 375 Boulevard.

1. Head south on I-75.
2. Take the exit onto the new 375 boulevard.
3. Continue straight at the intersection on the southbound new 375 boulevard.
4. Pull up onto Gratiot Ave.
5. Take a slight right onto Madison Ave.

Distance: 1.4 Miles

AM Travel Time (minutes): 3 to 4

PM Travel Time (minutes): 3 to 4

### Option 2: Via Brush St.

1. Head south on I-75.
2. Take the exit onto the service drive.
3. Turn left onto Brush St and head south.

Distance: 1.3 Miles

AM Travel Time (minutes): 3 to 4

PM Travel Time (minutes): 3 to 4

\* Travel times were pulled from VISSIM modeling and existing probe data as needed to complete the route