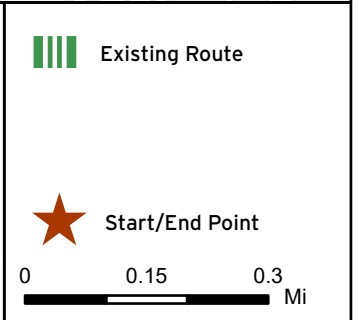


**I-375  
RECONNECTING  
COMMUNITIES  
PROJECT**

**Southbound I-75  
to  
Ford Field  
Existing Route**



# Southbound I-75 to Ford Field

## Existing Route

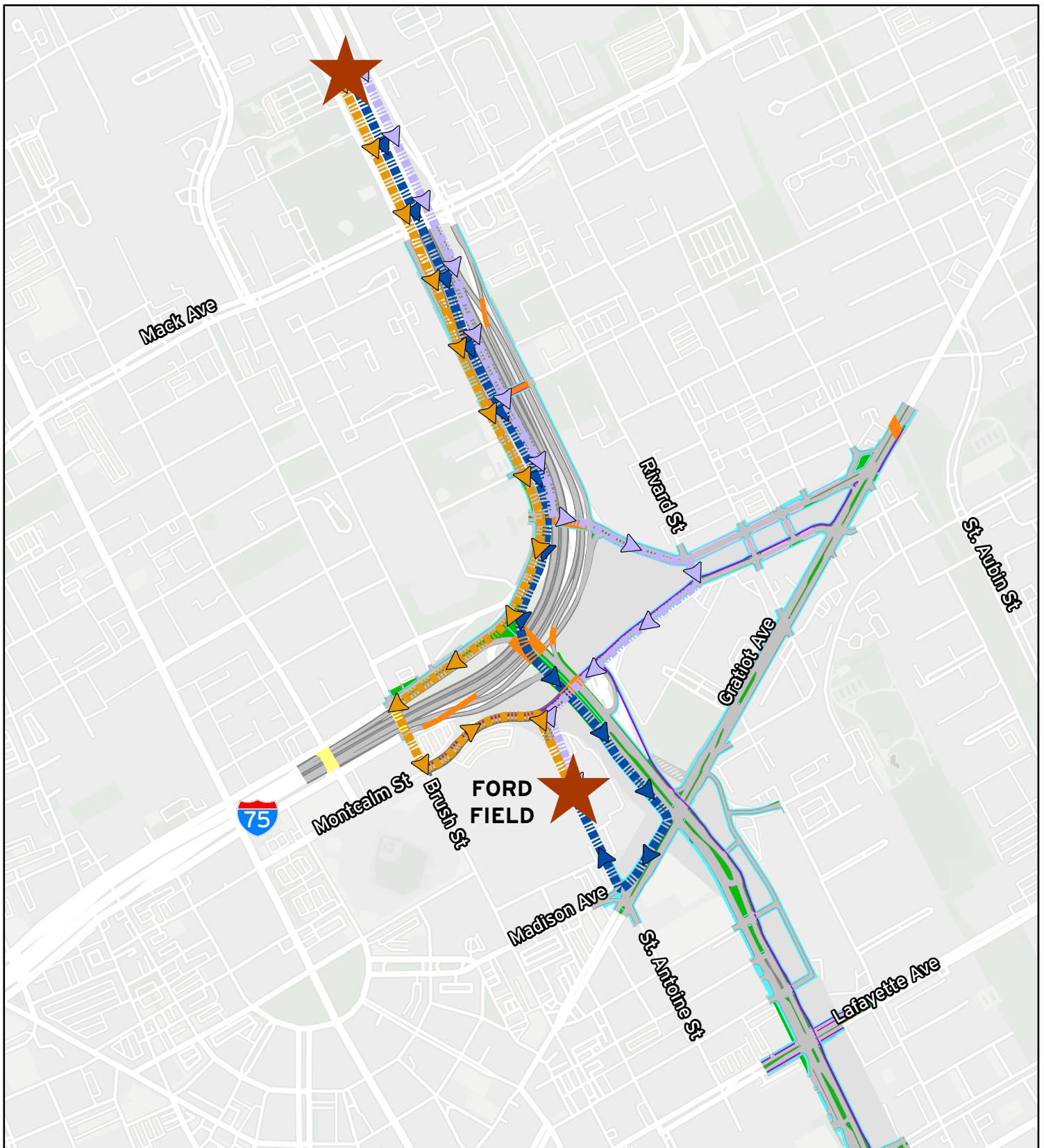
### Current Option

1. Head south on I-75 which becomes I-375.
2. Take the exit for Madison Ave.
3. Turn right onto St. Antoine St.

Distance: 1.4 Miles





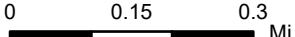
AM Travel Time (minutes): 2 to 3

PM Travel Time (minutes): 2 to 3



**I-375  
RECONNECTING  
COMMUNITIES  
PROJECT**

**Southbound I-75  
to  
Ford Field  
Design Alternative Route Options**

	Option 1
	Option 2
	Option 3
	Start/End Point
	

# Southbound I-75 to Ford Field

## Design Alternative Route Options

### Option 1: Via New 375 Boulevard.

1. Exit I-75 onto southbound new 375 boulevard.
2. At the intersection, continue straight along the southbound new 375 boulevard.
3. Turn right onto Gratiot Ave.
4. Turn right onto St. Antoine St.

Distance: 1.6 Mile

AM Travel Time (minutes): 3 to 4

PM Travel Time (minutes): 3 to 4

### Option 3: Via Montcalm St.

1. Exit I-75 onto southbound new 375 boulevard.
2. Turn left onto new local connector.
3. Turn right onto Rivard St.
4. Turn right onto Montcalm St.
5. Turn left onto St. Antoine St.

Distance: 1.4 Miles

AM Travel Time (minutes): 3 to 4

PM Travel Time (minutes): 5 to 6

### Option 2: Via Service Drive.

1. Exit I-75 onto southbound new 375 boulevard.
2. Turn left onto Brush St.
3. Turn left onto Montcalm St.
4. Turn right onto St. Antoine St.

Distance: 1.2 Miles

AM Travel Time (minutes): 3 to 4

PM Travel Time (minutes): 2 to 3

\* Travel times were pulled from VISSIM modeling and existing probe data as needed to complete the route