


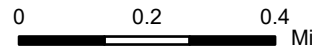
**I-375
RECONNECTING
COMMUNITIES
PROJECT**

**Southbound I-75
to Riverfront**

Existing Route

 Existing Route

 Start/End Point



Southbound I-75 to Riverfront

Existing Route

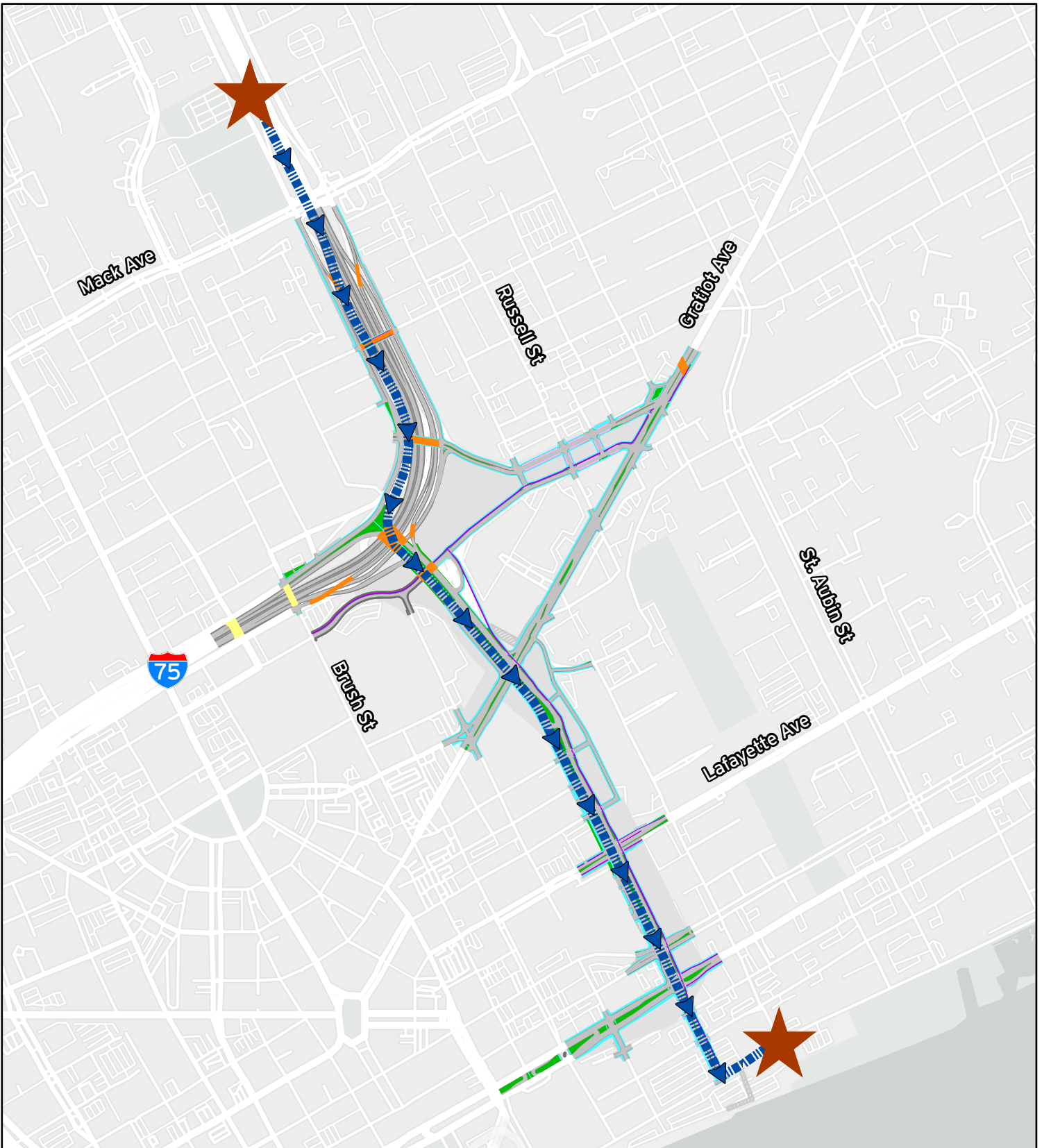
Current Option

1. Head south on I-75.
2. Use the exit to enter I-375 and continue south.
3. Take exit onto Chrysler Dr and follow slight left crossing I-375.
4. Turn left onto Jefferson Ave and follow the road curving right.
5. Turn right onto Rivard St and head south

Distance: 2.0 Miles

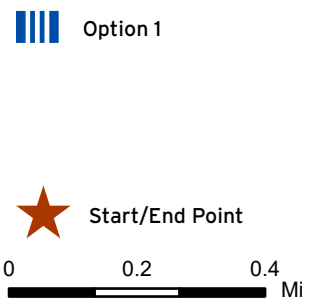
AM Travel Time (minutes): 4 to 5

PM Travel Time (minutes): 4 to 6



**I-375
RECONNECTING
COMMUNITIES
PROJECT**

**Southbound I-75
to Riverfront**
Design Alternative Route Options



Southbound I-75 to Riverfront

Design Alternative Route Options

Option 1: Via New 375 Boulevard

1. Head south on I-75.
2. Use the exit onto the new 375 boulevard.
3. Continue through the light proceeding south on the new 375 boulevard.
4. Turn left onto Atwater St.

Distance: 1.8 Miles

AM Travel Time (minutes): 7 to 8

PM Travel Time (minutes): 6 to 7

* Travel times were pulled from VISSIM modeling and existing probe data as needed to complete the route