
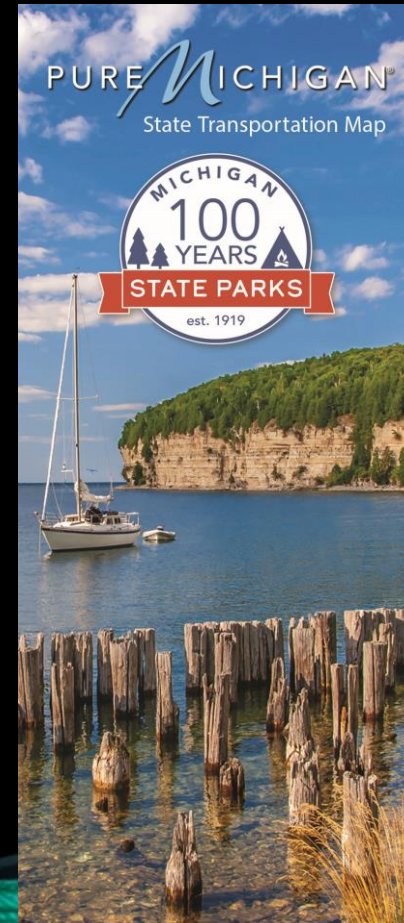


# HOW TO READ THE MICHIGAN STATE MAP



# ROAD MAPS

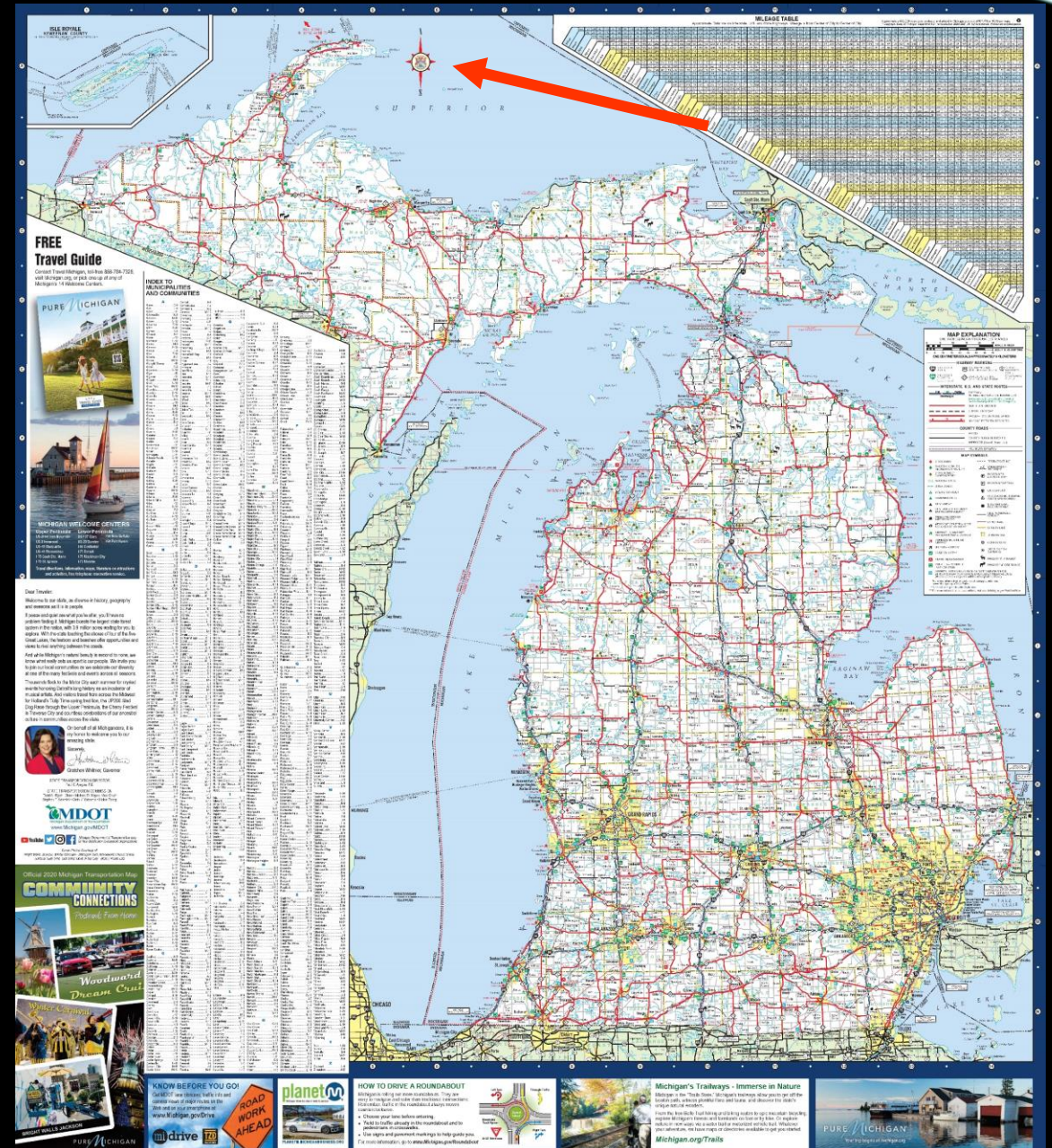
- Road maps can help you get from one place to the other in Michigan on state, county and city roads.
- Sometimes your GPS or phone won't work. It's important to be able to read a map so you can get to where you need to go safely.

The image shows a comprehensive road map of Michigan, including the Lower Peninsula and the Isle Royale. The map features a dense network of roads color-coded by type (interstates, state routes, county roads). Key geographical features like Lake Superior, Lake Michigan, Lake Huron, and Lake St. Clair are labeled. The map includes several informational sections:

- FREE Travel Guide:** Contact Travel Michigan, Inc. for more information.
- INDEX TO MUNICIPALITIES AND COMMUNITIES:** A detailed list of cities and towns.
- MAP EXPLANATION:** A legend for road types, distances, and other symbols.
- WILDAVE TABLE:** A table listing various recreational areas and trails.
- COMMUNITY CONNECTIONS:** A section promoting local tourism and events.
- HOW TO DRIVE A HOLIDAY:** Tips for safe driving during the holidays.
- Michigan's Trailways:** Information about scenic routes and trails.
- ROAD WORK AHEAD:** A warning sign for road construction.
- planetM:** A logo for Michigan's tourism brand.
- drive 70:** A logo for Michigan's 70 mph speed limit.
- Michigan.org/Trails:** A website link for more information.

# WHICH WAY'S UP?

- When you open the map, hold it so the Upper Peninsula is above the Lower Peninsula.
- Most maps have a compass that shows which way is north. Can you find the compass on your map?



# MAP ORIENTATION

- When you look at a map, the top will always face north. That means the right side of your map is east and the left side of your map is west.
- Can you find north, south, east and west on your map?

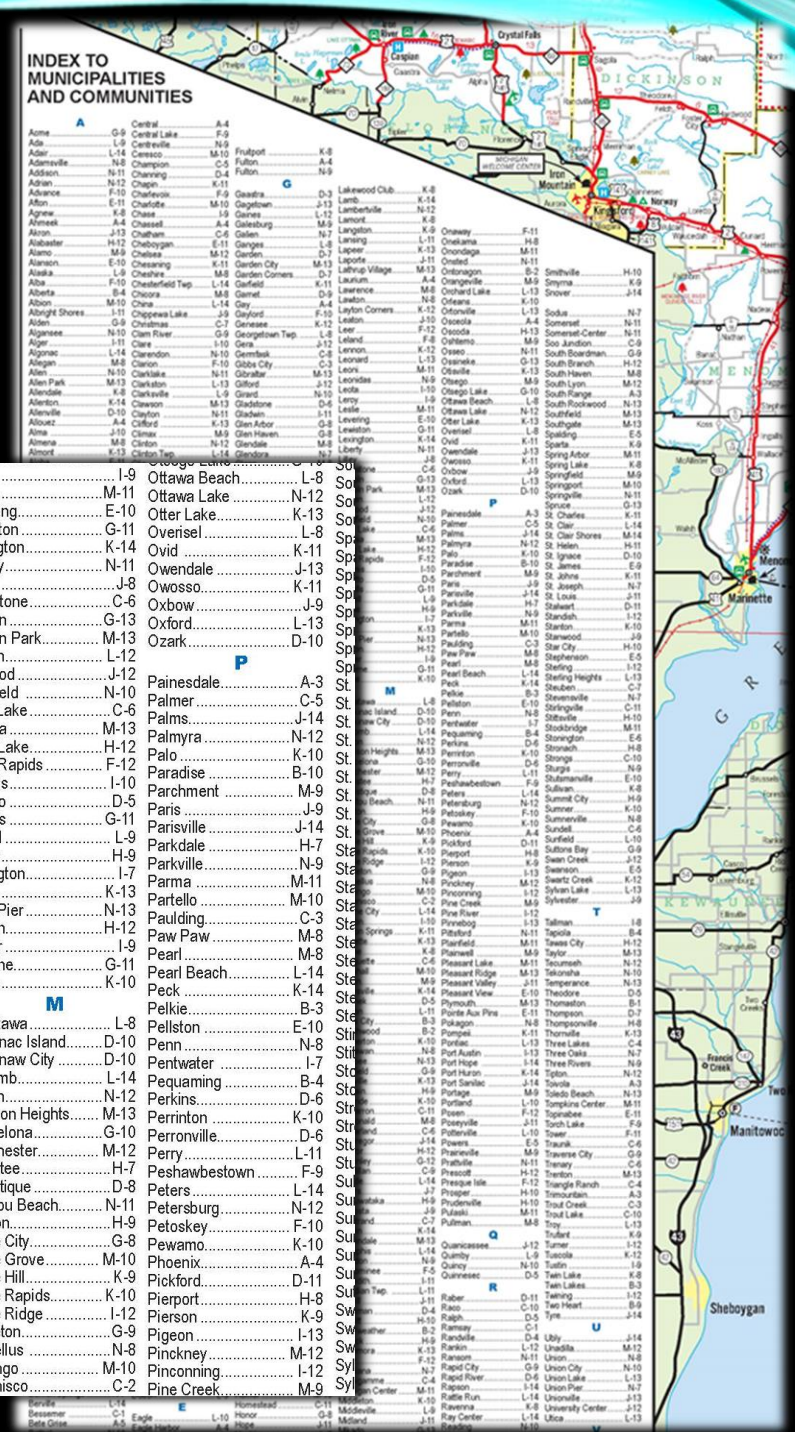


# FINDING YOUR DESTINATION

- The map has a list (also called an index) of the cities and towns that are on the map.
- The map is made to help people who are traveling, so towns are only listed if they provide a place for people to stop and get gas or food.
- Find your hometown or one close to you in the index. Next we will learn how to use the grid to easily find it on the map.

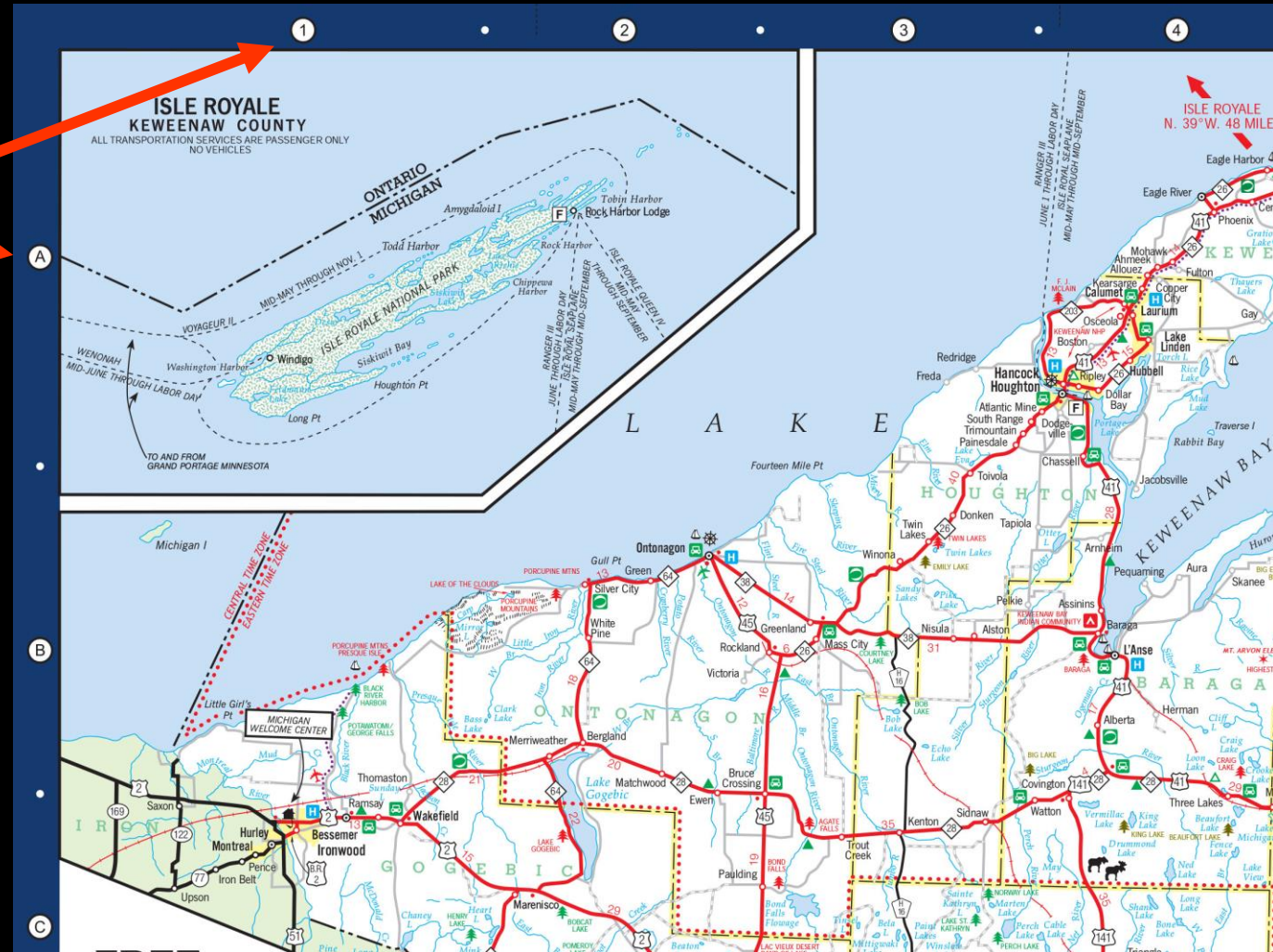
## INDEX TO MUNICIPALITIES AND COMMUNITIES

Clarksville.....L-9	Clayton.....M-13	Clifford.....K-13	Climax.....M-9	Clinton.....N-12	Clinton Twp.....L-14	Clio.....K-12	Cloverdale.....M-9	Clyde.....L-12	Coats Grove.....L-10	Cohoclah.....L-12	Coldwater.....N-10	Coleman.....L-11	Colling.....J-13	Coloma.....M-7	Colon.....N-9	Columbiaville.....K-13	Columbus.....L-14	Colwood.....J-13	Comins.....G-12	Commerce Twp.....L-13	Comstock.....M-9	Comstock Park.....K-9	Concord.....M-11	Cone.....N-12	Conklin.....K-8	Constantine.....N-9	Conway.....E-10	Cooks.....D-7	Cooks Corners.....K-9	Cooper Center.....M-9	Coopersville.....K-8	Copemish.....H-8	Copper City.....A-4	Copper Harbor.....A-5	Coral.....K-9	Comell.....D-6	Corunna.....K-11	Covart.....M-8	Covington.....C-4	Cross Village.....E-10	Croswell.....K-14	Croton.....J-9	Crump.....J-11	Crystal.....K-10	Crystal Falls.....D-4	Crystal Valley.....J-8	Cunard.....E-5	Curran.....G-12	Curtis.....C-8	Curtisville.....G-12	Grand.....N-10	Gladstone.....D-6	Gladwin.....I-11	Glen Arbor.....G-8	Glen Haven.....G-8	Glendale.....M-8	Glendora.....N-7	Glenn.....M-8	Glennie.....G-12	Glenwood.....N-8	Gobles.....M-8	Goetzville.....D-11	Good Hart.....E-10	Goodells.....K-14	Goodson.....L-13	Goodrich.....L-13	Gould City.....D-9	Gourley.....E-6	Gowen.....K-9	Graafschap.....L-8	Grand Beach.....N-7	Grand Blanc.....K-12	Grand Haven.....K-8	Grand Junction.....M-8	Grand Ledge.....L-10	Grand Marais.....B-8	Grand Rapids.....K-9	Grandville.....L-8	Grant.....K-8	Grass Lake.....M-11	Grattan.....K-9	Grawn.....G-9	Grayling.....G-10	Green.....B-2	Greenbush.....G-13	Greenland.....B-3	Greenville.....K-9	Gregory.....M-12	Grindstone City.....I-14	Gros Cap.....D-10	Grosse Ile.....M-13	Grosse Pointe.....M-14	Grosse Pointe Farms.....M-14	Grosse Pointe Park.....M-14	Grosse Pointe Shores.....M-14	Maple Hill.....K-9	Grosse Pointe Woods.....M-14	Gulliver.....D-8	Gwinn.....C-6	Hadley.....K-13	Hale.....H-12	Hamburg.....M-12	Leroy.....L-8	Leslie.....M-11	Levering.....E-10	Lewiston.....G-11	Lexington.....K-14	Liberty.....N-11	Lilley.....J-8	Limestone.....C-6	Lincoln.....G-13	Lincoln Park.....M-13	Linden.....L-12	Linwood.....J-12	Litchfield.....N-10	Little Lake.....C-6	Livonia.....M-13	Long Lake.....H-12	Long Rapids.....F-12	Loomis.....I-10	Loretto.....D-5	Lovells.....G-11	Lowell.....L-9	Lucas.....H-9	Ludington.....I-7	Lum.....K-13	Luna Pier.....N-13	Lupton.....H-12	Luther.....I-9	Luzerne.....G-11	Lyons.....K-10	Macatawa.....L-8	Mackinac Island.....D-10	Mackinaw City.....D-10	Macomb.....L-14	Macon.....N-12	Madison Heights.....M-13	Mancelona.....G-10	Manchester.....M-12	Manistee.....H-7	Manistique.....D-8	Manitou Beach.....N-11	Manton.....H-9	Maple City.....G-8	Maple Grove.....M-10	Maple Hill.....K-9	Maple Rapids.....K-10	Maple Ridge.....I-12	Mapleton.....G-9	Marcellus.....N-8	Marengo.....M-10	Marenisco.....C-2	Ottawa Beach.....L-8	Ottawa Lake.....N-12	Otter Lake.....K-13	Overisel.....L-8	Ovid.....K-11	Owendale.....J-13	Owosso.....K-11	Oxbow.....J-9	Oxford.....L-13	Ozark.....D-10	Painesdale.....A-3	Palmer.....C-5	Palms.....J-14	Palmira.....N-12	Palo.....K-10	Paradise.....B-10	Parchment.....M-9	Paris.....J-9	Parisville.....J-14	Parkdale.....H-7	Parkville.....N-9	Parma.....M-11	Partello.....M-10	Paulding.....C-3	Paw Paw.....M-8	Pearl.....M-8	Pearl Beach.....L-14	Peck.....K-14	Pelkie.....B-3	Pelliston.....E-10	Penn.....N-8	Pentwater.....I-7	Pequaming.....B-4	Perkins.....D-6	Perrinton.....K-10	Perronville.....D-6	Perry.....L-11	Peshawbestown.....F-9	Peters.....L-14	Petersburg.....N-12	Petoskey.....F-10	Pewamo.....K-10	Phoenix.....A-4	Pickford.....D-11	Pierport.....H-8	Pierson.....K-9	Pigeon.....I-13	Pinckney.....M-12	Pinconning.....I-12	Pine Creek.....M-9
---------------------	------------------	-------------------	----------------	------------------	----------------------	---------------	--------------------	----------------	----------------------	-------------------	--------------------	------------------	------------------	----------------	---------------	------------------------	-------------------	------------------	-----------------	-----------------------	------------------	-----------------------	------------------	---------------	-----------------	---------------------	-----------------	---------------	-----------------------	-----------------------	----------------------	------------------	---------------------	-----------------------	---------------	----------------	------------------	----------------	-------------------	------------------------	-------------------	----------------	----------------	------------------	-----------------------	------------------------	----------------	-----------------	----------------	----------------------	----------------	-------------------	------------------	--------------------	--------------------	------------------	------------------	---------------	------------------	------------------	----------------	---------------------	--------------------	-------------------	------------------	-------------------	--------------------	-----------------	---------------	--------------------	---------------------	----------------------	---------------------	------------------------	----------------------	----------------------	----------------------	--------------------	---------------	---------------------	-----------------	---------------	-------------------	---------------	--------------------	-------------------	--------------------	------------------	--------------------------	-------------------	---------------------	------------------------	------------------------------	-----------------------------	-------------------------------	--------------------	------------------------------	------------------	---------------	-----------------	---------------	------------------	---------------	-----------------	-------------------	-------------------	--------------------	------------------	----------------	-------------------	------------------	-----------------------	-----------------	------------------	---------------------	---------------------	------------------	--------------------	----------------------	-----------------	-----------------	------------------	----------------	---------------	-------------------	--------------	--------------------	-----------------	----------------	------------------	----------------	------------------	--------------------------	------------------------	-----------------	----------------	--------------------------	--------------------	---------------------	------------------	--------------------	------------------------	----------------	--------------------	----------------------	--------------------	-----------------------	----------------------	------------------	-------------------	------------------	-------------------	----------------------	----------------------	---------------------	------------------	---------------	-------------------	-----------------	---------------	-----------------	----------------	--------------------	----------------	----------------	------------------	---------------	-------------------	-------------------	---------------	---------------------	------------------	-------------------	----------------	-------------------	------------------	-----------------	---------------	----------------------	---------------	----------------	--------------------	--------------	-------------------	-------------------	-----------------	--------------------	---------------------	----------------	-----------------------	-----------------	---------------------	-------------------	-----------------	-----------------	-------------------	------------------	-----------------	-----------------	-------------------	---------------------	--------------------



# USING THE GRID

- There are numbers along the top of the map and letters down the side.
- These numbers and letters form a grid.
- To find a location on the map, put one finger on the number and another finger on the letter. Go straight down and straight across until your two fingers meet.
- What city do you find at J-9?
- What state park is located at E-11?
- Can you find your city or town using the index and the grid?



# MAP KEY/LEGEND

- Maps have a key or legend. This lets you know what the symbols on the map mean.
- Can you find the legend on your map?

**MAP EXPLANATION**  
ONE INCH EQUALS APPROXIMATELY 15 MILES

0 5 10 15 20 25 SCALE IN MILES  
0 5 10 15 20 25 30 35 40 SCALE IN KILOMETERS  
ONE CENTIMETER EQUALS APPROXIMATELY 9 KILOMETERS

**HIGHWAY MARKERS**

94 INTERSTATE ROUTE  
23 U.S. ROUTE or B.R. (B.R. - Business Route)  
A COUNTY NUMBERED ROUTE  
94 INTERSTATE BUSINESS (Loop or Spur)  
78 STATE ROUTE or B.R. (B.R. - Business Route)  
A COUNTY NUMBERED ROUTE (Cross County Signing)

**INTERSTATE, U.S. AND STATE ROUTES**

Full 140 Partial Interchanges  
FREEWAY (Entrance and Exit only at Interchanges)  
Exit numbers (in green text) are located next to the ramp circle or interchange box  
MULTI-LANE DIVIDED  
FUTURE FREEWAY  
PAVED - TWO OR MORE LANES  
MILEAGE BETWEEN RED DOTS

**COUNTY ROADS**

PAVED  
COUNTY NUMBERED ROUTE  
IMPROVED (Gravel, Stone, etc.)  
MICHIGAN BYWAYS

**MAP SYMBOLS**


































STATE PARK	FERRY/BOATLINE
NATIONAL FOREST RECREATION FACILITY	UNDERWATER PRESERVE
STATE FOREST CAMPGROUND*	PASSENGER & AUTO FERRY
NATIONAL PARK	PASSENGER FERRY
LINEAR PARK	CARGO PORT
SCENIC TURNOUT	RECREATIONAL HARBOR (STATE SPONSORED)
ROADSIDE PARK	INTERNATIONAL RAIL CROSSING
REST AREA**	RAIL PASSENGER SERVICE
REST AREA WITH FAMILY BATHROOM FACILITY**	OTHER RAIL
WELCOME CENTER & REST AREA**	COUNTY LINE
WELCOME CENTER & REST AREA WITH PLAY AREA**	URBAN AREA
AIRPORT - 3,000-FOOT PAVED RUNWAY & LIGHTED	COUNTY SEAT
COMMERCIAL AIRLINE AIRPORT	STATE CAPITAL (LANSING)
MILITARY AIR BASE	PRIMARY ELK RANGE
CARPPOOL LOT***	PRIMARY MOOSE RANGE
INDIAN RESERVATION	
GREAT LAKES CIRCLE TOUR (SIGNED)	
HOSPITAL WITH A PHYSICIAN ON DUTY AND/OR ON CALL 24 HOURS A DAY TO PROVIDE EMERGENCY MEDICAL CARE (Please see inset maps for additional hospital locations.)	

\*For more information on state forest campgrounds, visit [www.Michigan.gov/StateParks](http://www.Michigan.gov/StateParks)  
\*\*Accessible to people with disabilities  
\*\*\*For more information on carpool lots, visit [www.Michigan.gov/ParkAndRide](http://www.Michigan.gov/ParkAndRide)

# MAP SYMBOLS

- Symbols help you find places on the map, like parks, airports, hospitals and even wildlife ranges.
- These symbols can help you when you travel. If you need to go to the bathroom or fill up a water bottle, then you can look for a rest area or Welcome Center.
- Can you find a moose range on the state map? What about the rest area closest to where you live?

## MAP SYMBOLS

 STATE PARK	 FERRY/BOATLINE
 NATIONAL FOREST RECREATION FACILITY	 UNDERWATER PRESERVE
 STATE FOREST CAMPGROUND*	 PASSENGER & AUTO FERRY
 NATIONAL PARK	 PASSENGER FERRY
 LINEAR PARK	 CARGO PORT
 SCENIC TURNOUT	 RECREATIONAL HARBOR (STATE SPONSORED)
 ROADSIDE PARK	 INTERNATIONAL RAIL CROSSING
 REST AREA**	 RAIL PASSENGER SERVICE
 REST AREA WITH FAMILY BATHROOM FACILITY**	 OTHER RAIL
 WELCOME CENTER & REST AREA**	 COUNTY LINE
 WELCOME CENTER & REST AREA WITH PLAY AREA**	 URBAN AREA
 AIRPORT - 3,000-FOOT PAVED RUNWAY & LIGHTED	 COUNTY SEAT
 COMMERCIAL AIRLINE AIRPORT	 STATE CAPITAL (LANSING)
 MILITARY AIR BASE	 PRIMARY ELK RANGE
 CARPOOL LOT***	 PRIMARY MOOSE RANGE
 INDIAN RESERVATION	
 GREAT LAKES CIRCLE TOUR (SIGNED)	
 HOSPITAL WITH A PHYSICIAN ON DUTY AND/OR ON CALL 24 HOURS A DAY TO PROVIDE EMERGENCY MEDICAL CARE (Please see inset maps for additional hospital locations.)	

\*For more information on state forest campgrounds, visit [www.Michigan.gov/StateParks](http://www.Michigan.gov/StateParks)

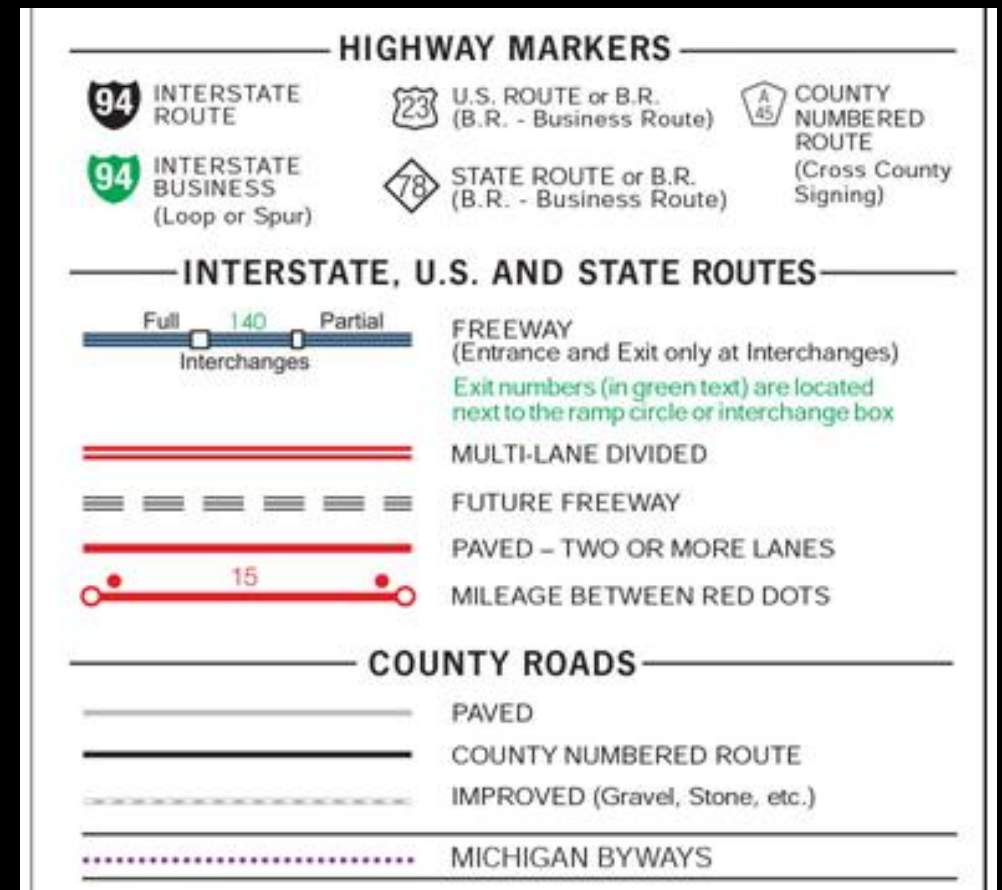
\*\*Accessible to people with disabilities

\*\*\*For more information on carpool lots, visit [www.Michigan.gov/ParkAndRide](http://www.Michigan.gov/ParkAndRide)



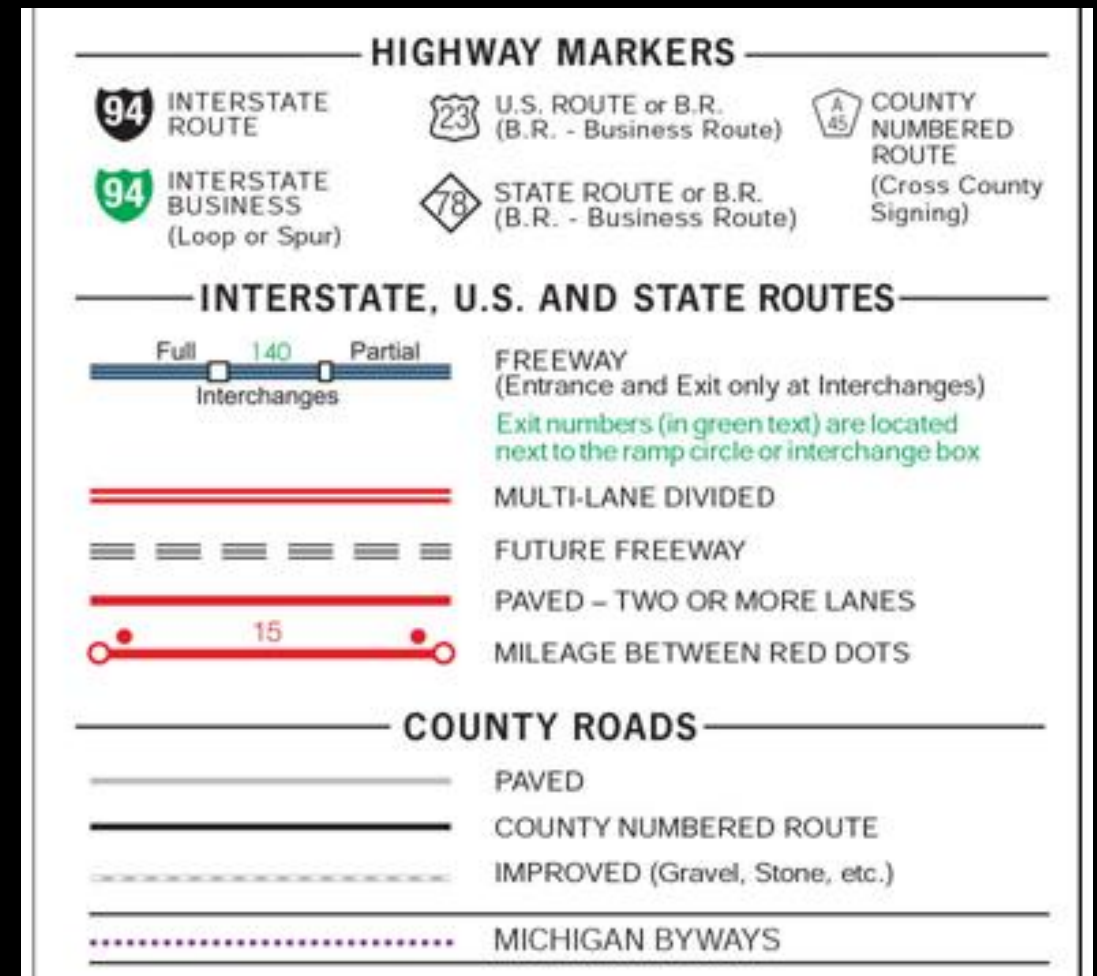
# TYPES OF ROADS - FREEWAYS

- Not all roads are the same. Our biggest roads are called freeways.
- You have to enter or exit a freeway using a ramp.
- Freeways are made to move a lot of traffic and to help that traffic move faster. That's why freeways have higher speed limits than other roads.
- The food and other things you buy in stores is delivered on trucks and those trucks use the freeways.
- What color are freeways on the state map?



# OTHER TYPES OF ROADS

- The Michigan Department of Transportation (MDOT) builds, maintains and repairs I, US and M roads.
- Other roads are county and city roads. The local government owns and maintains them.
- If you live in a neighborhood or on a dirt road, your road probably isn't on the state map. To find your road, you might need to look at a city map.
- How many different kinds of roads do you see listed on the state map?



# ELEMENTS OF THE MAP



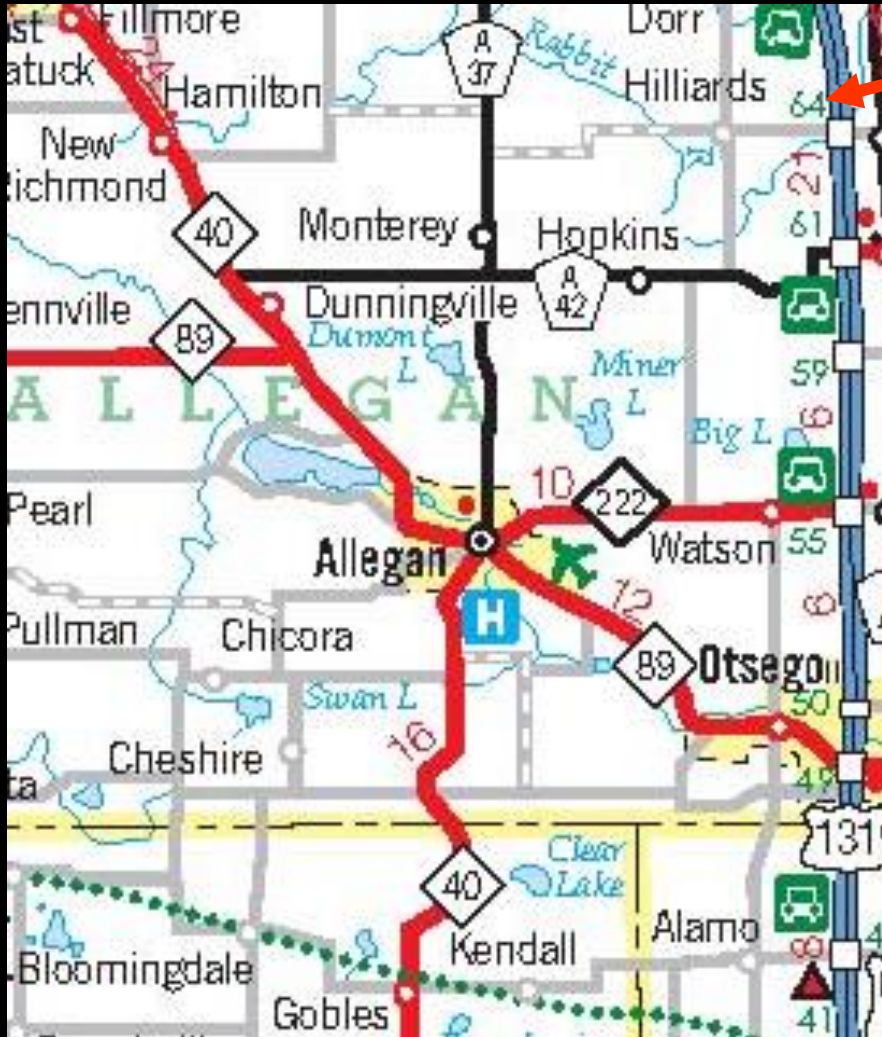
- There is a lot of information besides just roads and cities on the state map.
- If you don't know what all the numbers and symbols mean it can look very confusing.
- Using the legend can help.
- Knowing what the numbers and shapes mean can help too.

# INTERCHANGES



- Freeway ramps are shown as a square. These ramps are called an interchange.
- An Interchange is where the freeway connects with another road.
- Sometimes roads go over or under the freeway but there isn't a ramp for you to get off or on. You have to go to the next interchange to get to the other road.
- Can you look on the map and find the closest interchange to where you live?

# EXIT NUMBERS



- These little green numbers on the map are Exit numbers.
- Exit numbers can be used instead of road names to know when to turn off one road onto another.
- Exit numbers work with mile markers you see on the side of the road to know how far it is to your exit.
- If you miss your exit, it also tells you how far you are to the next exit. So, if you miss exit 61, and you are going north, it will be three miles until the next interchange, at exit 64.
- If you are traveling north and you are at Mile Marker 50 and you need to take Exit 64, how far are you from your exit?

# ROAD SHIELDS



- Road shields can tell you what kind of road you are on and the road's number.
- Some roads have road numbers instead of names, such as I-75 or US-131.
- Different kinds of roads have different shaped shields. Using the legend, what kind of road is 131? What kind of road is 222? What kind of road is 37?
- The shield and the color of the road can tell you if it's a freeway, divided road or two-lane road.

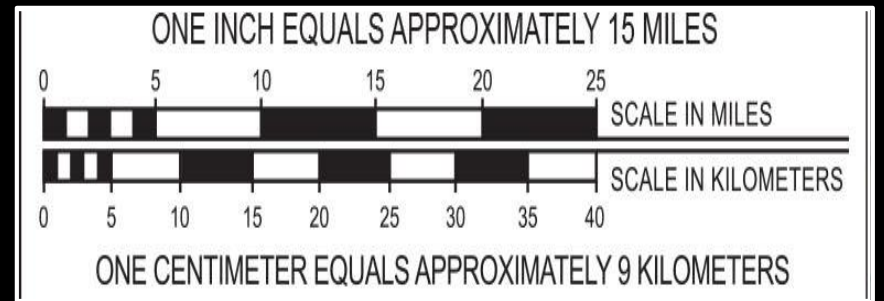
# CITY MAPS

- Because there is so much detail on the map, larger cities get their own smaller map.
- Look on the back of your map to find these “breakout” maps.
- Breakout maps let the map makers put in more details in places where there are a lot of roads, interchanges, airports, hospitals and parks.



# MAP SCALE

- We don't have life size maps, so to make sure everything is in the right proportion, maps need to include a scale.
- A scale lets you know how far you need to travel to get to where you want to go. You can also count the exit numbers to get an idea of the distance you need to travel.
- Map scales use what's called a ratio. On the state map, one inch equals 15 miles.
- This ratio simply means that 1 unit of distance on the map is equal to 100,000 units in real life.





# OTHER INFORMATION

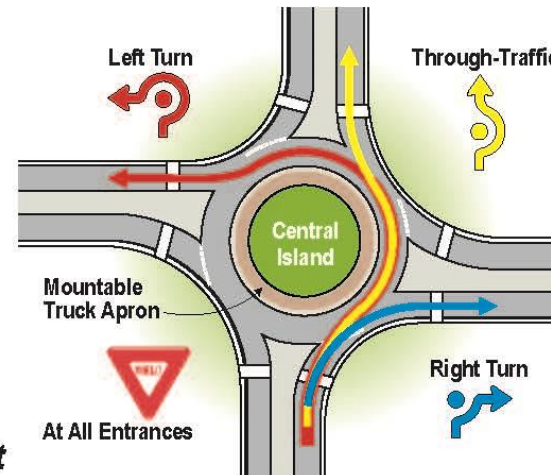
- There is a lot of other information on the state map to help drivers stay safe.
- How to Drive a Roundabout is a diagram that shows drivers the right way to drive through a roundabout.

## HOW TO DRIVE A ROUNDABOUT

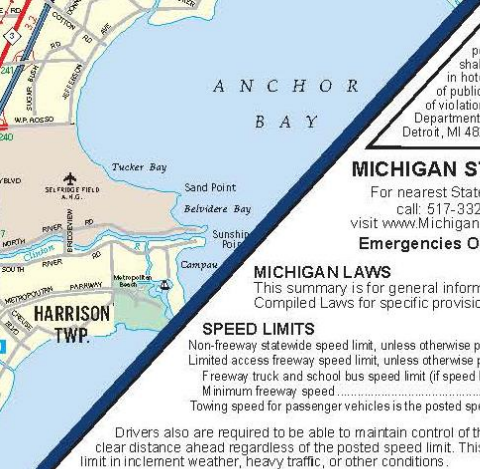
Michigan is rolling out more roundabouts. They are easy to navigate and safer than traditional intersections. Remember, traffic in the roundabout always moves counterclockwise.

- **Choose your lane before entering.**
- **Yield to traffic already in the roundabout and to pedestrians in crosswalks.**
- **Use signs and pavement markings to help guide you.**

For more information, go to [www.Michigan.gov/Roundabout](http://www.Michigan.gov/Roundabout)




# MICHIGAN DRIVING LAWS



**PUBLIC ACCOMMODATIONS**  
The Michigan Constitution provides that all persons within the jurisdiction of the state shall be entitled to full and equal accommodations in hotels, motels, restaurants, and all other places of public accommodation and recreation. Complaints of violations can be reported to: State of Michigan, Department of Civil Rights, 3054 West Grand Blvd., Detroit, MI 48202, or call 800-482-3604.

**MICHIGAN STATE POLICE**  
For nearest State Police Post  
call: 517-332-2521 or  
visit [www.Michigan.gov/MSPPost](http://www.Michigan.gov/MSPPost)  
**Emergencies Only: Call 911**




**MICHIGAN LAWS**  
This summary is for general information only. Consult the Michigan Compiled Laws for specific provisions concerning the following safety laws:

**SPEED LIMITS**

Non-freeway statewide speed limit, unless otherwise posted	55 mph
Limited access freeway speed limit, unless otherwise posted	70 mph
Freeway truck and school bus speed limit (if speed limit is 65, otherwise 55)	65 mph
Minimum freeway speed	55 mph
Towing speed for passenger vehicles is the posted speed limit.	

Drivers also are required to be able to maintain control of their vehicles and stop within an assured clear distance ahead regardless of the posted speed limit. This may mean driving well below the posted limit in inclement weather, heavy traffic, or other conditions.

**SAFETY BELTS AND CHILD RESTRAINTS**  
Drivers, front-seat passengers regardless of age, and all passengers ages 8 through 15 are required to wear properly adjusted safety belts. Children younger than age 4 must ride in a child restraint system in the rear seat, if the vehicle has a rear seat. If all available rear seats are occupied by children less than 4, then a child less than 4 may be positioned in a rear-facing child restraint system in the front seat if the airbag is deactivated. Children age 4 and older must ride in a car seat or booster seat until they are at least 4 feet 9 inches tall or 8 years old, whichever occurs first.




**LITTERING IS AGAINST THE LAW**  
It is presumed under Michigan law that the driver, titled owner, or lessee of a vehicle or vessel is responsible for litter that is thrown, dumped, deposited, placed, or left from the vehicle or vessel on public or private property or water.


**RAILROAD CROSSINGS**  
Motorists are required to stop when lights are flashing or crossing gates are activated at a railroad crossing and are prohibited from driving around crossing gates when they are lowered.

**YIELDING TO AN AUTHORIZED EMERGENCY VEHICLE (AEV)**  
Drivers are required to immediately pull over to the right and stop upon the approach from either direction of an AEV with lights activated. When approaching a stationary AEV with lights activated, drivers proceeding in the same direction must reduce their speed by at least 10 mph below the posted speed limit and, unless otherwise directed by a police officer, must proceed with caution and yield the right of way by moving over one or more lanes. If yielding the right of way is not possible due to weather, road conditions, or the immediate presence of vehicles or pedestrians in parallel moving lanes, or if the driver is on a public roadway that does not have at least two adjacent lanes proceeding in the same direction as the stationary AEV, the driver is required to proceed with due care and caution and reduce his or her speed by at least 10 mph below the posted speed limit or follow the direction of the police officer.

**WORK ZONE SPEED LIMITS**  
When entering and passing through a work zone in which a normal lane or part of it is closed due to highway construction or maintenance, the driver must not exceed 45 mph unless a different speed limit is determined for that work zone. In Michigan, fines may be doubled for violations in work zones.



**TEXTING WHILE DRIVING**  
A person shall not read, type, or send a text message while operating a motor vehicle.



**SHARE THE ROAD WITH BICYCLES**  
Motorists are reminded that bicyclists are permitted to ride on most roadways in Michigan. State law generally requires drivers to pass at a safe distance of at least 3 feet when overtaking a bicycle going in the same direction, and drivers may pass a bicycle in a no-passing zone if it is safe to do so. Bicyclists are reminded that, as legal roadway users, they are required to obey all traffic laws, signs and signals, and to use hand signals when turning, stopping or slowing down. Bicycles must generally be operated as close as practicable to the right-hand curb or edge of the roadway unless turning left, continuing straight in a lane of traffic turning right, passing another bicycle or vehicle going in the same direction, or the roadway is unsafe or reasonably unusable by bicycles.

- Michigan driving laws are shown on the back side of the state map.
- Different states have different laws so this is important information for someone visiting Michigan to understand.
- The list is just a quick overview of laws, such as speed limits, safety belt usage, and texting while driving.
- For a complete listing of Michigan driving laws, go to <https://www.michigan.gov/sos/0,4670,7-127-1642-103522--,00.html>.

# STATE PARKS

- The back of the state map also provides a list of state and national parks in Michigan.
- There are grid coordinates so you can find them on the map.

	STATE PARK
	NATIONAL FOREST RECREATION FACILITY
	STATE FOREST CAMPGROUND*
	NATIONAL PARK
	LINEAR PARK

MICHIGAN STATE PARKS		Information: 517-284-7275		Reservations: 800-44PARKS (447-2757)		www.Michigan.gov/StateParks			
State Park (SP) or Recreation Area (RA)	Nearest Municipality and State Highway Connection	Key	Swimming	Picnicking	Electricity	Flush Toilets	Hunting	Boating	Number of Camping Sites
AGATE FALLS - SP	BETWEEN TROUT CREEK AND BRUCE CROSSING ON M-28	C-3	P						0
ALGONAC - SP	2 MI N OF ALGONAC ON M-29	L-14	P	F	F	H	B		296
ALPHA - SP	AT ALPHAGON M-212 FROM M-33	E-11	S	P	F	F	H	B	285
BALD MOUNTAIN - RA	3 MI SE OF LAKE ORION FROM M-24	L-13	S	P	F	F	H	B	0
BARAGA - SP	1 MI S OF BARAGA ON US-41	M-4	P						118
BASS RIVER - RA	10 MI SE OF GRAND HAVEN FROM M-45	K-8							0
BAY CITY - SP	5 MI N OF BAY CITY ON M-247 FROM US-23	J-12	S	P	F	F	H	B	193
BELLE ISLE PARK - SP	DOWNTOWN DETROIT - E. JEFFERSON AT E. GRAND BLVD	M-14	S	P	F	F	H	B	0
BEWABIC - SP	4 MI W OF CRYSTAL FALLS ON US-2	D-4	S	P	F	F	H	B	129
BOND FALLS - SP	4 MI E OF PAULDING OFF US-45	C-3	P						0
BRIMLEY - RA	4 MI SW OF BRIMLEY ON M-121 FROM M-28	M-12	S	P	F	F	H	B	211
BRIMLEY - SP	1 MI E OF BRIMLEY ON M-121 FROM M-28	C-11	S	P	F	F	H	B	257
BURT LAKE - SP	1.12 MI S OF INDIAN RIVER OFF I-75	E-10	P						306
CAMBRIDGE - HISTORIC	AT CAMBRIDGE JUNCTION US-12 & M-50 (SEASONAL)	N-11	P						0
CHEBOYGAN - SP	4 MI E OF CHEBOYGAN ON US-23	E-11	S	P	F	F	H	B	78
CHEBOYGAN - SP	8 MI N OF CHEBOYGAN ON M-33	F-11	S	P	F	F	H	B	200
CLEAR LAKE - SP	10 MI S OF COLDWATER FROM I-69 (UNDEVELOPED)	N-10	P						0
CRAIG LAKE - SP	12 MI N OF MICHIGAMME	B-4	P						17
DODGE NO. 4 - SP	6 MI SW OF PONTIAC FROM M-59	L-13	S	P					0
DUCK LAKE - SP	6 MI SW OF WHITEHALL FROM US-31	K-7	P						0
FAYETTE - HISTORIC	17 MI S OF US-2 FROM GARDEN	F-7	S	P	F	F	H	B	81
FISHERMAN'S ISLAND - SP	4 MI SW OF CHARLEVOIX OFF US-31	F-9	S	P	F	F	H	B	81
FORT CUSTER - RA	6 MI W OF BATTLE CREEK FROM I-94	M-9	S	P	F	F	H	B	219
FORT CUSTER - HISTORIC	1 MI E OF COPPER HARBOR FROM US-41	A-8	S	P	F	F	H	B	159
GRAND HAVEN - SP	1 MI SW OF GRAND HAVEN FROM US-31	K-8	S	P	F	F	H	B	174
GRAND MERE - SP	2 MI S OF STEVENSVILLE FROM I-84	N-7	S	P	F	F	H	B	0
HARRISVILLE - SP	12 MI S OF HARRISVILLE FROM US-23	G-13	S	P	F	F	H	B	195
HARTWICK PINES - SP	7 MI NE OF GRADING ON M-93 OFF I-75	D-4	P						100
W. J. HAYES - SP	3 MI W OF CLINTON ON US-12 & M-124	N-12	S	P	F	F	H	B	185
NORTH HIGGINS LAKE - SP	10 MI W OF ROSCOMMON OFF US-127 ON CO. RD. 200	H-10	S	P	F	F	H	B	174
SOUTH HIGGINS LAKE - SP	8 MI SW OF ROSCOMMON FROM M-18 & US-127	H-10	S	P	F	F	H	B	400
HIGHLAND - RA	2 MI E OF HIGHLAND ON M-59	L-12	S	P	F	F	H	B	25
P.H. HOEFT - SP	5 MI NW OF ROGERS CITY ON US-23	E-12	S	P	F	F	H	B	143
P.J. HOFFMASTER - SP	5 MI N OF GRAND HAVEN OFF US-31	K-8	S	P	F	F	H	B	295
HOLLAND - SP	1 MI W OF HOLLAND FROM US-31	L-18	S	P	F	F	H	B	309
HOLLY - RA	5 MI E OF HOLLY FROM US-23 & I-75	L-13	S	P	F	F	H	B	159
INDIAN LAKE - SP	5 MI W OF MANISTIQUE FROM US-2 & M-94	D-7	S	P	F	F	H	B	217
IONIA - RA	3.12 MI N OF I-96 ON JORDAN LAKE RD.	K-10	S	P	F	F	H	B	149
INTERLOCHEN - SP	1 MI S OF INTERLOCHEN ON M-137 FROM US-31	G-9	S	P	F	F	H	B	476
ISLAND LAKE - RA	4 MI SE OF BRIGHTON FROM I-96	M-12	S	P	F	F	H	B	0
LAKE GOGEBIC - SP	13 MI NE OF MARENSCO ON M-64 FROM US-2 & M-28	C-2	S	P	F	F	H	B	127
LAKE HUDSON - RA	8 MI SE OF HUDSON ON M-15	N-11	S	P	F	F	H	B	50
LAKEPORT - SP	1 MI NE OF PORT HURON ON M-25	K-14	S	P	F	F	H	B	250
LAUGHING WHITEFISH FALLS - SP	2 MI N OF SUNDELL OFF M-94	C-6	P						0
LEELANAU - SP	10 MI N OF NORTHPORT FROM CO. RD. 629	F-8	S	P	F	F	H	B	52
LIME ISLAND - RA	8 MI NW OF DE TOUR VILLAGE	D-11	S	P	F	F	H	B	5
LUDINGTON - SP	8 MI N OF LUDINGTON ON M-116 FROM US-10	I-7	S	P	F	F	H	B	373
MACKINAC ISLAND * - SP	IN STRAITS OF MACKINAC E. OF ST. IGNACE	D-10	P						0
MAVBURY - SP	2 MI W OF NORTHVILLE ON 8 MI RD.	M-13	P						0
P.J. MCLEAN - SP	7 MI W OF CALUMET ON M-203 FROM US-41	A-4	S	P	F	F	H	B	98
CHARLES MEARS - SP	12 MI S OF M-37 FROM US-23	L-17	S	P	F	F	H	B	175
MENOMINEE RIVER - RA	2 MI S OF NORWAY ON US-8	D-6	S	P	F	F	H	B	0
METAMORPHADLEY - RA	3 MI W OF METAMORA FROM M-24	K-13	S	P	F	F	H	B	214
MICHIGANMACINAC * - SP	IN MACKINAW CITY	D-10	S	P	F	F	H	B	0
HISTORIC MILL CREEK * - SP	SE MACKINAW CITY ON US-23	E-10	P						0
WILLIAM G. MILLIKEN - SP	DOWNTOWN DETROIT	M-13	P	F	F	H	B	0	
WM. MITCHELL - SP	4 MI W OF CADILLAC ON M-115 AT M-65	H-9	S	P	F	F	H	B	221
MUSKALONGE LAKE - SP	30 MI N OF NEWBERY FROM M-123	B-9	S	P	F	F	H	B	159
MUSKOGEE - SP	4 MI W OF N MUSKOGEE ON MEMORIAL DR FROM US-31	K-7	S	P	F	F	H	B	241
NEWAYGOO - SP	12 MI NE OF NEWAYGOO OFF M-37	J-9	S	P	F	F	H	B	99
NEOMIGON - SP	AT BLACK RIVER	G-13	S	P	F	F	H	B	4
OLD MISSION PENINSULA - SP	20 MI N OF TRAVERSE CITY ON M-37	F-9	P						0
ONAWAY - SP	6 MI N OF ONAWAY ON M-211 OFF M-58	E-11	S	P	F	F	H	B	96
ORCHARD BEACH - SP	2 MI N OF MANISTEE ON M-110 FROM US-31	H-7	S	P	F	F	H	B	158
ORTONVILLE - RA	4 MI NE OF ORTONVILLE FROM M-15	L-13	S	P	F	F	H	B	25
OTSEGO LAKE - SP	7 MI S OF GAYLORD OFF I-75	G-10	S	P	F	F	H	B	158
PALMS BOOK - SP	12 MI NW OF MANISTIQUE ON M-149 FROM US-2 & M-42	D-7	S	P	F	F	H	B	0
PINGONEY - RA	4 MI SW OF PINGONEY	M-12	S	P	F	F	H	B	221
PONTIAC LAKE - RA	6 MI N OF PONTIAC ON M-119	E-10	S	P	F	F	H	B	158
MEMORIAL OF PEI	9 MI NW OF PONTIAC FROM M-59	L-13	S	P	F	F	H	B	176
PORCUPINE MTS. WILDERNESS	25 MI W OF ONTONAGON ON M-107 FROM M-28 & M-64	B-182	S	P	F	F	H	B	228
PORT CRESCENT - SP	6 MI SW OF PORT AUSTIN ON M-25	L-13	S	P	F	F	H	B	137
PROUD LAKE - RA	4 MI SE OF MILFORD FROM M-59 & I-98	L-13	S	P	F	F	H	B	130
RIFLE RIVER - RA	6 MI SE OF ROSE CITY	H-12	S	P	F	F	H	B	174
ROCKPORT - RA	8 MI N OF ALPENA ON US-23	F-13	P						0
SANILAC PETROGLYPHS - HISTORIC	8 MI NE OF CASS CITY FROM M-53	L-14	P						0
SAUGATUCK DUNES - SP	2 MI NW OF SAUGATUCK	L-8	S	P	F	F	H	B	0
SILVER LAKE - SP	1 MI W OF HOLLY BETWEEN I-75 AND US-23	L-12	S	P	F	F	H	B	70
SILVER LAKE - SP	1 MI W OF HART FROM US-31	J-7	S	P	F	F	H	B	200
SLEEPY HOLLOW - SP	7 MI NE OF CASSVILLE ON M-25	L-13	S	P	F	F	H	B	228
SLEEPY HOLLOW - SP	15 MI NE OF LANSING OFF US-127	L-11	S	P	F	F	H	B	181
STERLING - SP	NORTH LIMITS OF CITY OF MONROE FROM I-75	N-13	S	P	F	F	H	B	258
STRAITS - SP	34 MI SW OF ST. IGNACE ON US-2 FROM I-75	D-10	S	P	F	F	H	B	270
FATHER MARQUETTE NAT'L MEM. - SP	OFF US-2 WOV APPROACH TO MACKINAC BRIDGE (SEASONAL)	D-10	P						0
STURGEON POINT - SP	3 MI N OF HARRISVILLE FROM US-23	G-13	S	P	F	F	H	B	0
TAHQUAMENON FALLS - SP	26 MI NW OF ECKERMAN ON M-123 FROM M-28	B-9	S	P	F	F	H	B	296
TAWAS POINT - SP	3.12 MI SE OF EAST TAWAS OFF US-23	F-12	S	P	F	F	H	B	193
THOMPSONS HARBOR - SP	10 MI S OF ROGERS CITY ON US-23	F-12	S	P	F	F	H	B	0
TIPPY DAM - RA	3 MI E OF BRETHREN	H-8	P						40
HEITH J. CHARTERS TRAMERER CITY - SP	2 MI E OF TRAVERSE CITY ON US-31	G-9	S	P	F	F	H	B	343
TWILL LAKE S - SP	3 MI N OF WINONA ON M-26	A-3	S	P	F	F	H	B	81
YAN BURER - SP	4 MI S OF SOUTH HAVEN OFF I-198 AND M-52	M-8	S	P	F	F	H	B	230
YAN BURER - SP	3 MI W OF CHAMPION ON US-41	C-5	S	P	F	F	H	B	187
WAGNER F. FALLS - SP	1 MI S OF MUNISING OFF M-94	C-7	S	P	F	F	H	B	0
WARREN DUNES - SP	3 MI SW OF BRIDGMAN FROM I-94	N-7	S	P	F	F	H	B	218
WARREN WOODS - SP	3 MI N OF THREE OAKS	N-7	S	P	F	F	H	B	0
WATERLOO - RA	7 MI W OF CHELSEA FROM I-94 AND M-52	M-12	S	P	F	F	H	B	350
WATKINS LAKE - SP	6 MI E OF BROOKLYN	M-11	S	P	F	F	H	B	0
J.W. WELLS - SP	1 MI SW OF CEDAR RIVER ON M-35	E-6	S	P	F	F	H	B	150
W.C. WETZEL - RA	2.12 MI W OF NEWHAVEN FROM M-19	L-14	S	P	F	F	H	B	0
WILDERNESS - SP	11 MI W OF MACKINAW CITY OFF US-31 & I-75	E-10	S	P	F	F	H	B	250
WILSON - SP	1 MI N OF HARRISVILLE OFF US-27	H-10	S	P	F	F	H	B	160
YANKEE SPRINGS - RA	19 MI W OF HASTINGS FROM M-37 AND M-43	L-9	S	P	F	F	H	B	345
YOUNG - SP	2 MI N OF BOYNE CITY FROM US-131 AND M-75	F-10	S	P	F	F	H	B	240
*RECREATION PASSPORT NOT REQUIRED									
<b>MICHIGAN LINEAR STATE PARKS</b>									
WILLIAM FIELD MEMORIAL HART-MONTAGUE TRAIL	22 MILE ASPHALT TRAIL FROM HART TO MONTAGUE								
KAL-HAVEN TRAIL	34 MILE COMPACTED SLAG/LIME STONE TRAIL FROM KALAMAZOO TO SOUTH HAVEN								
MINE AND LAKELANDS TRAIL	13 MILE COMPACTED SLAG TRAIL FROM ST. CROIX BRIDGE TO PINCKNEY								
VAN BUREN TRAIL	15 MILE UNIMPROVED GRAVEL TRAIL FROM VAN BUREN STATE PARK TO SOUTH HAVEN								
FRED MEIJER WHITE PINE TRAIL	92 MILE COMPACTED CINDER TRAIL FROM CADILLAC TO COMSTOCK PARK								
<b>MICHIGAN NATIONAL PARKS</b>									
ISLE ROYALE NP	72 MI N OF HOUGHTON (906-482-0864)	A-1	P						235
REVEEN/NANIP	QUINCY UNIT 1 MI N OF HANCOCK ON US-41 (906-337-3168)	A-4							0
CALUMET UNIT	CALUMET UNIT (906-337-3168)	A-4							0
PICTURED ROCKS NL	4 MI NE OF MUNISING ON M-28 (906-387-2607)	C-7	S	P	F	F	H	B	45
SLEEPING BEAR DUNES NL	EMPIRE ON M-72 (231-326-5134)	G-8	S	P	F	F	H	B	300

# SPECIALTY MAPS

- Most maps are made for a specific purpose. The state map is made to help people get from one place to another in Michigan.
- Some maps are made especially for bicyclists. Other maps are made for truck drivers.
- A bicyclist and a truck driver need different information to help them get to where they are going. One would have the location of truck stops and the other would show you where the bike paths are.
- These are called specialty maps.



# DRAW A SPECIALTY MAP

- If you were making a map for dog walkers in your neighborhood, what kinds of things might you put on that map? Fire hydrant locations? Parks? Houses where other dogs live?
- What about a map for donut lovers? You could make a map of all the places that sell donuts in your town.
- Draw a specialty map of something you like.



# DRAW A MAP OF YOUR NEIGHBORHOOD

- Using the state map as your guide, draw a map of your building or neighborhood.
- Use different colored lines to show main roads, side roads and driveways.
- Make sure to include a legend to help people know what symbols mean. What kind of landmarks do you want to show on your map?
- Create a grid on the top and side to help people find buildings or parks.
- If you draw a map of your neighborhood or building, make a breakout map on the back of your house or apartment.
- Don't forget to put a compass on your map and make sure the top is facing north.

# PLAN A TRIP

- Choose a park or town you would like to visit in Michigan using the index and grid.
- Plan your route from your home using the map. Write down the directions, including what roads to take, what exits to take and what direction to go in once you turn onto a different road.
- Is there more than one way to get to where you want to go?
- What are some places you could stop and visit along the way?
- What kind of roads will you be driving on?
- About how many miles is it from your home?

