





MAP EXPLANATION





HIGHWAY MARKERS

- | | |
|---|---|
|  94 INTERSTATE ROUTE |  23 U.S. ROUTE
(or B.R. - Business Route) |
|  94 INTERSTATE BUSINESS
(Loop or Spur) |  78 STATE ROUTE
(or B.R. - Business Route) |

HIGHWAY ROUTES

ALL SEASON ROUTES

(NO SEASONAL LOAD LIMITATIONS)



- | | |
|--|--|
|  | OPEN TO LEGAL AXLE LOADS
(8 ft. or narrower except as provided by MCLA section 257.717) |
|  | FOR YEAR-ROUND SERVICE |
|  | (8' 6" width maximum) (EXCEPT AS POSTED) |
|  | UNSIGNED STATE HIGHWAY* |

SEASONAL ROUTES

(SPRING LOAD LIMITATIONS)

- | | |
|--|--|
|  | RIGID PAVEMENT
(8 ft. or narrower except as provided by MCLA section 257.717) |
|  | FLEXIBLE PAVEMENT |

OTHER

- | | |
|--|--|
|  | HIGHWAY ROUTE (With Exit Number)
(Entrance and Exit only at Interchanges) |
|  | MILEAGE BETWEEN RED DOTS |

EXPLANATION OF ROAD TYPES


















RIGID PAVEMENTS

Concrete, Bituminous Concrete,
Brick or other Surfaces on a Concrete Base

FLEXIBLE PAVEMENTS

Bituminous Concrete, Sheet Asphalt or other
Bituminous Surfaces on a Gravel or similar type base

MAP SYMBOLS

- | | | | |
|--|------------------------------------|---|---|
|  13' 11" | OVERHEAD CLEARANCE |  | SCENIC TURNOUT |
|  | BRIDGE WITH SPECIAL
LOAD LIMITS |  | ROADSIDE PARK |
|  | SAFETY TURNOUT |  | REST AREA |
|  | COUNTY LINE |  | REST AREA WITH FAMILY
BATHROOM FACILITY* |
|  | RAIL-PASSENGER SERVICE |  | WELCOME CENTER
& REST AREA* |
|  | OTHER RAIL |  | WELCOME CENTER & REST
AREA WITH PLAY AREA |
|  | STATE CAPITOL-LANSING |  | FERRIES THAT ACCOMMODATE
COMMERCIAL TRUCKS** |
|  | CITY |  | COMMERCIAL HARBOR |
|  | TRANSPORTATION
SERVICE CENTER | | |

(See MDOT Form T-1 for other allowable truck loading and dimensions.)

*Unsigned state highways are under MDOT jurisdiction. Their original statewide purpose is now served by alternate MDOT routes. MDOT intends to transfer the routes to local agencies at the appropriate time. For more information, please contact a Michigan Transportation Service Center.

**Please see www.michigan.gov/ferries for more information regarding specific companies.