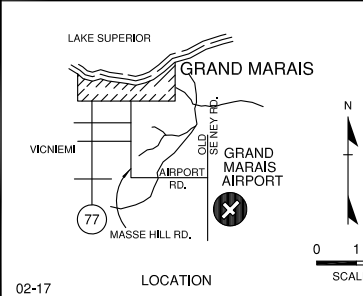
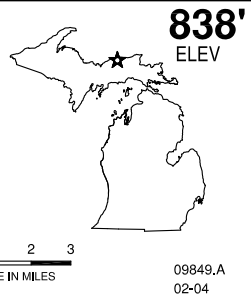
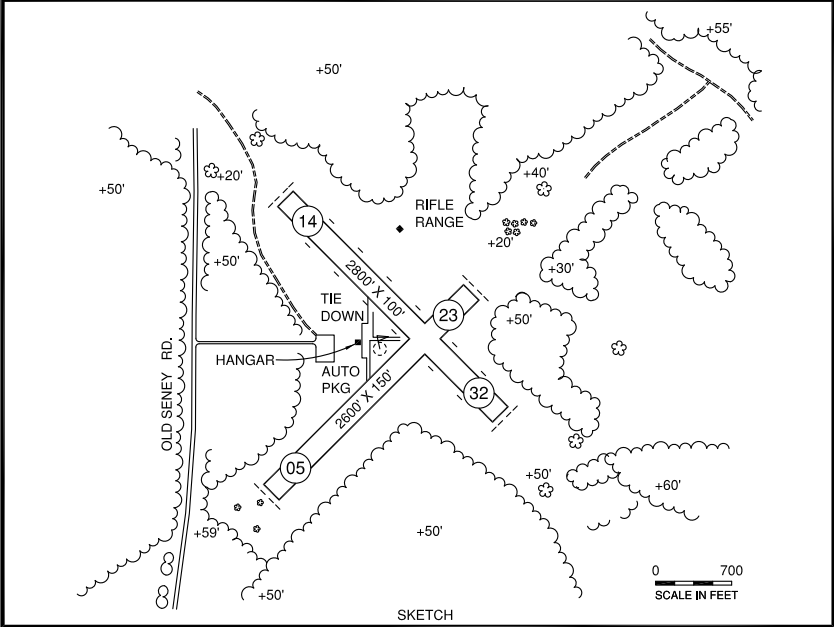


# GRAND MARAIS (Y98)

<p><b>FREQ</b></p> <p>CTAF/U 122.7 (NOT REG MONTR)</p>	 <p>02-17 LOCATION</p>	<p><b>838'</b> ELEV</p>  <p>09849.A 02-04</p>
--	---	--

**G**



**RWY LENGTH BEYOND DISPLACED THR**

05/ 2200' \* 14/ —  
23/ — \* 32/ —

**COORDINATES**

46° 37.22'N  
085° 55.21'W

**License**  
Basic Utility

**FM CITY:** 3.0 mi SE

**LGT:** None

**MGR:** Heather Dobberstein

**PH:** 906-494-2381 (Twp ofc)

**FBO:** None

**ATND:** Unatnd. Arpt CLSD Oct 15-May 15

**NAV AIDS:** 1112.2 (SSM) 285° 68 NM to fld.

**FUEL:** None

**RPR:** None

**WX:** None

**SNW RMVL:** No

**TRNSP:** By prior arngmt or by UNICOM

**MEALS:** In town, 5.0 mi

**RON:** In town, 5.0 mi

- Camping permitted.
- Rws rough with areas of sand.