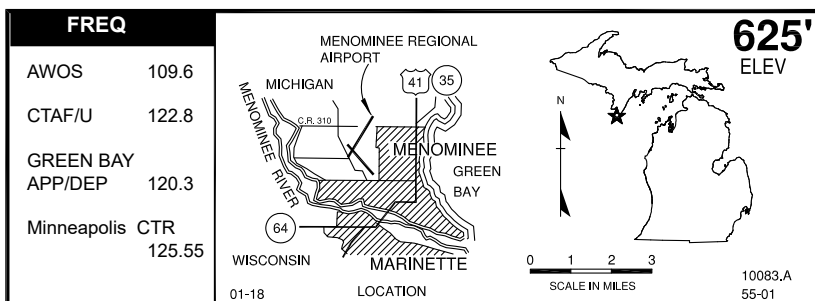
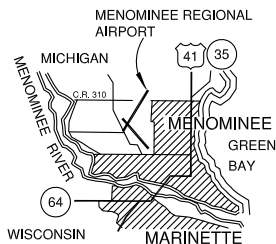


MENOMINEE REGIONAL (MNM)



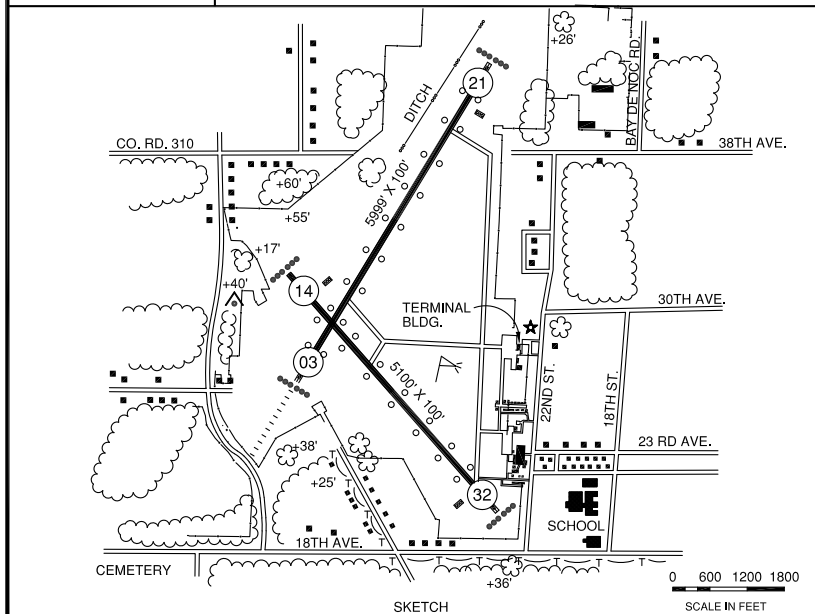
625'
ELEV



01-18 LOCATION

SCALE IN MILES

10083.A
55-01



SKETCH

M

RWY LENGTH BEYOND DISPLACED THR

14/ — * 03/ —
32/ — * 21/ —

COORDINATES

45° 07.60'N
087° 38.31'W

License

General Utility

FM CITY: 0.9 mi NW

LG: ROTG BCN. HIRL rwy 03/21; MIRL,
VASI rwys 14/32; PAPI 21, MALSR rwy
03— CTAF.

MGR: Jeffrey LaFleur, Interim Mgr

PH: 906-863-8408
715-938-2006 (aftr hr)

FBO: M&M Aviation 906-360-9797

ATND: Mon-Fri 0800-1600
Sat & Sun Unatnd

RDO NAV AIDS: IAP, 109.6 (MNM) 173° 3.2
NM to fld, NDB (TN) 239 KHz 035° 4.6 NM
to fld.

FUEL: 100LL, JET A w/Prist

RPR: Minor/Major A&P,I.A., Oxygen

WX: AWOS 906-863-8801,
WX briefing system

SNW RMVL: Yes

TRNSP: CC, Taxi

MEALS: In town, 1 mi, CC

RON: In town, 1.0 mi, CC

- Noise sensitive area 7 miles S of arpt.
- 24 hr self-serve 100LL & Jet A w/ major CC.
- Call - in fee \$125 w/prior arrangement - \$200 Emerg call out, not guaranteed.
- Ldg fee piston twin \$35, turbin twin & larger \$50 ldg & ramp fee waived w/min 50 gallon fuel purchase.
- Birds & deer on & invof arpt.
- Unlgt 732' MSL (199' AGL) twr 1.5 mi SSW.
- Admin bldg access 24 hr on ramp side. Aftr hrs return to ramp via veh parking lot pedestrian gate CTAF.