
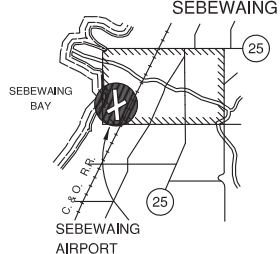



SEBEWAING TOWNSHIP (98G)

FREQ	584' ELEV
CTAF/U 122.8 (IREG MONTRD, ESP WEEKDAYS)	
Cleveland CTR 127.7	
09-18	10335.A 32-03

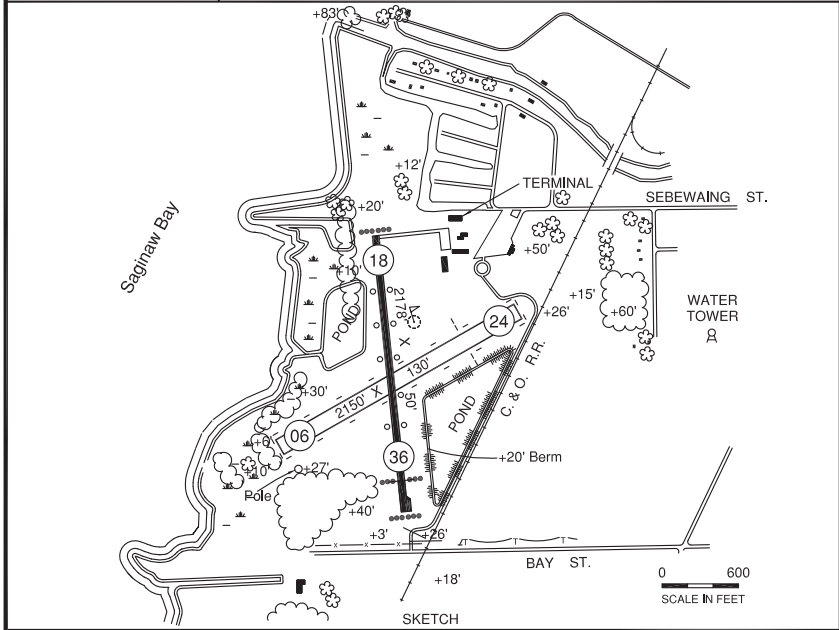


SEBEWAING
SEBEWAING BAY
SEBEWAING AIRPORT
C & O R.R.



SCALE IN MILES

LOCATION



RWY LENGTH BEYOND DISPLACED THR	COORDINATES	License
06/ — * 18/ —	43° 43.77'N	General Utility
24/ — * 36/ 1852'	083° 27.82'W	

FM CITY: 0.3 MI W
LGT: LIRL— key mic 5X CTAF.
MGR: Brent Bowman
PH: 989-553-1519 (Cell)
 989-704-3406 (Lobby)
FBO: None
ATND: Ireg

NAV AIDS: 112.9 (MBS) 071° 29 NM to fld.
FUEL: 100LL*
RPR: Major A&P by prior arngmt
 989-553-1519
WX: None
SNW RMVL: Rwy 18/36 only
TRNSP: Bicycles at arpt
MEALS: In town 1.0 mi
RON: Adj

- *For fuel call 989-553-1519 self svr.
- Admin bldg access—depress 5,3,2,1
- Camping/cooking permitted.
- Deer and birds on & invof arpt.
- Marina one block; fly in & fish, camp.Á