Superior Region Central

Road and Trail Bicycling Guide

Counties of:

Alger - Dickinson - Delta Marquette - Menominee Schoolcraft

TRANSPORTATION NETWORK

Vehicle Traffic Volume* - vehicles per day

	Unpaved	Paved	Paved (4' or greater paved shoulder or bike lane)
Minor Roads/No Data**			
Light (below 2,500)			
Medium (2,500 - 10,000)			
Heavy (above 10,000)			
Ferry			
Rail			

*Traffic volumes are estimated on an average 24-hour period. Rush hour (peak period) traffic volume can be much greater than at other times of the day. Traffic volume also varies by season and day of the week.

**Minor roads generally have lower traffic volumes but road width and surface type may make them less appropriate as a bike route. Consult local county road commissions for more information.

BICYCLE AND SHARED USE PATHS

- Improved Shared Use Regional Path (paved or crushed fines)
- Unimproved Shared Use Regional Path (gravel or dirt)
- Local Shared Use Path
- North Country Trail
- U.S. Bicycle Route
- Recreational Trail

RECREATIONAL FACILITIES

- Park/Public Recreation Area
- Biking
- Boat Launch
- Campground
- Cross Country Skiing
- Drinking Water
- Hiking
- Marina
- Picnic Area
- Restroom
- Shower
- Swimming

POINTS OF INTEREST

- Airport
- Carpool Parking Lot
- Hospital
- Lighthouse
- Summit
- Trailhead

LAND USE

- County Boundary
- Federal Land/ National Forest
- Incorporated City/ Village Limit
- Lake or Water
- Park (Local or County), Preserve,or Wilderness
- State of Michigan Land
- River or Creek

SERVICES

- CITY/VILLAGE NAME — Full Service (food and lodging)
- City/Village Name — Some Services (food or lodging)
- Place Name — Expect No Services

Scale 1:200,000

1" = 3 Miles

1" = 5 Kilometers

Special Thanks to Contributors and Partners

Eastern Upper Peninsula Regional Planning and Development Commission
www.eup-planning.org

Western Upper Peninsula Planning and Development Region
www.wuppdr.org

Michigan Department of Transportation
www.Michigan.gov/MDOT-biking

North Country Trail Association
northcountrytrail.org

Dickinson Trail Network (DTN)
www.dntrails.org

City of Marquette
www.marquettemi.gov/departments/community-services/parks-and-recreation

City of Escanaba
www.escanaba.org/parksrec

Noquemanon Trail Network (NTN)
noquetrails.org

Delta County Nonmotorized Trails
https://dcntrails.com

Tour Da Yoop, Eh
www.tourdayoopeh.com
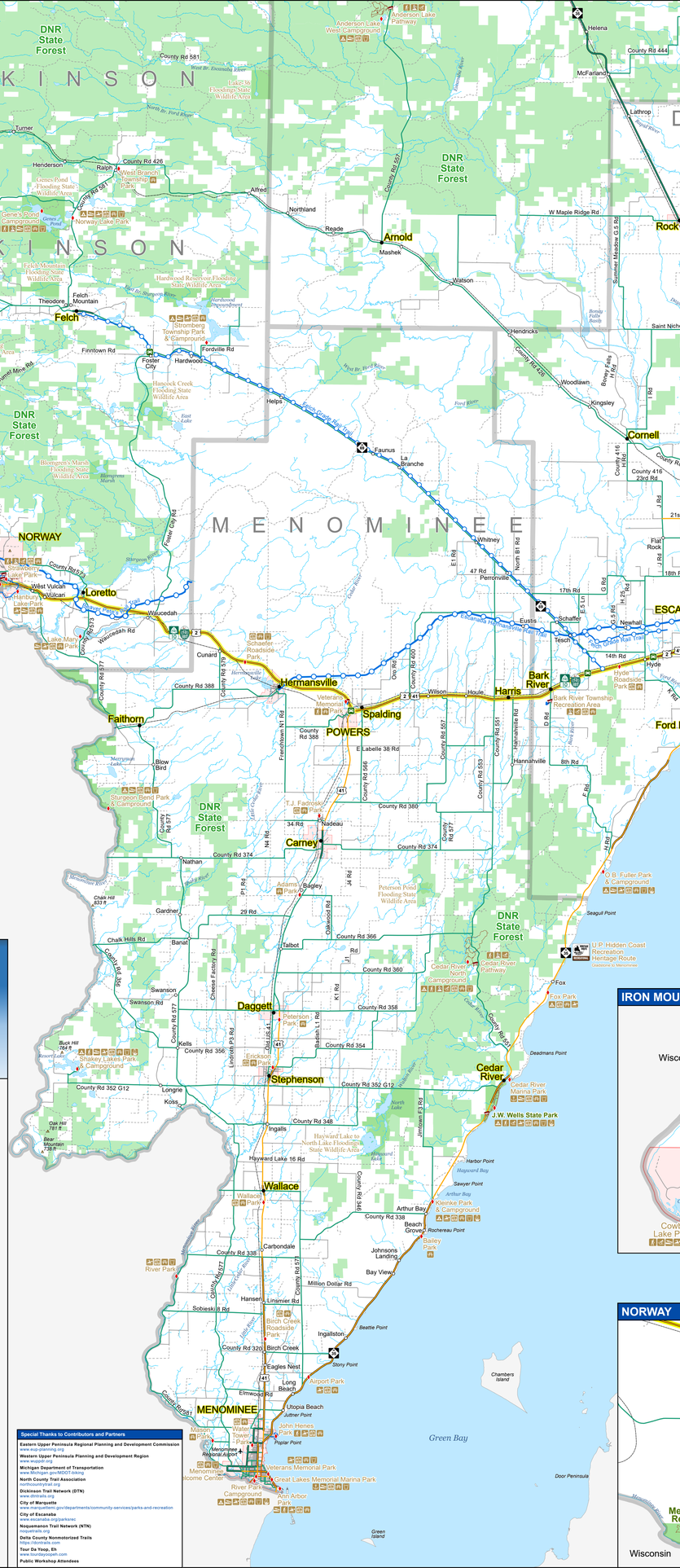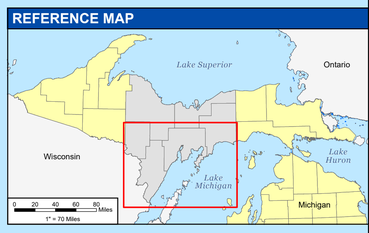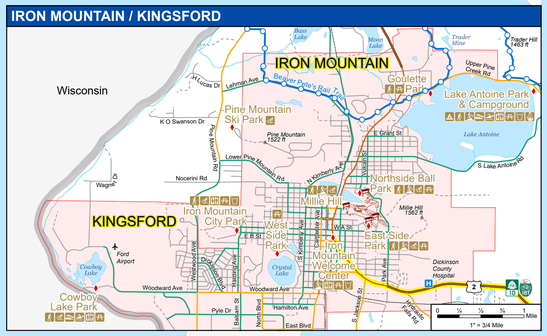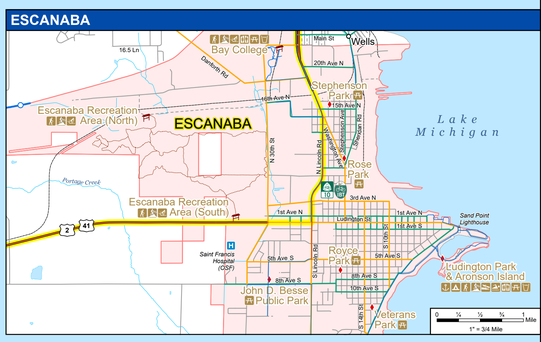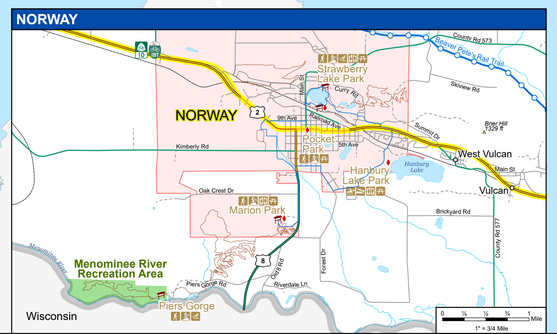
Public Workshop Attendees