

## Filter First – Healthy Hydration Grant Priority Scoring Information and Resources

To enter priority eligibility information on the application, applicant may refer to the following:

### Justice40 Parameters

[Explore the map - Climate & Economic Justice Screening Tool \(geoplatform.gov\)](#)

The Climate and Economic Justice Screening Tool is the White-House sanctioned tool for identifying disadvantaged communities. Typing in an address will show whether that census tract meets at least one of the burden thresholds (categories) and the associated socioeconomic threshold.

The screenshot shows the 'Climate and Economic Justice Screening Tool' interface. At the top, there is a navigation bar with links for 'Explore the map', 'Methodology & data', 'About', and 'Contact'. The main heading is 'Explore the map'. Below this, there is a yellow button that says 'Share data sources with CEJ'. A text box explains that census tracts that are overburdened and underserved are highlighted as disadvantaged. A red arrow points to a search bar with the placeholder text 'Search for an address, city, state or ZIP'. The map shows the United States with some areas highlighted in blue. On the right, there is a 'Get the data' section with a download icon and a 'How to use the map' section with instructions on zooming and searching. A 'Things to know' section explains that the tool uses census tracts and that they generally have populations of between 1,200 - 8,000 people.

Enter the address and click anywhere on the map that appears. Please refer to the next pages for screen shots showing whether the area is designated as disadvantaged or non-disadvantaged. The disadvantaged categories are highlighted in blue. The four categories considered for this application are: Housing, Health, Legacy Pollution, and Water and Waste Water.

2670 Sequoia Parkway Ann Arbor, MI 48103

**Tract information**  
 Number: 26161403300  
 County: Washtenaw County  
 State: Michigan  
 Population: 3,794

**Tract demographics**  
 Race / Ethnicity ([Show](#))  
 Age ([Show](#))

Identified as disadvantaged?  
**NO**

This tract is not considered disadvantaged. It does not meet any burden thresholds **OR** at least one associated socioeconomic threshold.

[Send feedback](#)

Climate change	+
Energy	+
Health	+
Housing	+
Legacy pollution	+
Transportation	+
Water and wastewater	+



11680 McDougall Street Hamtramck, MI 48212

**Tract information**  
 Number: 26163552000  
 County: Wayne County  
 State: Michigan  
 Population: 3,298


**Tract demographics**  
 Race / Ethnicity ([Show](#))  
 Age ([Show](#))

Identified as disadvantaged?  
**YES**

This tract is considered disadvantaged because it meets more than 1 burden threshold **AND** the associated socioeconomic threshold.

[Send feedback](#)

Climate change	+
Energy	+
Health	+
Housing	+
Legacy pollution	+
Transportation	+
Water and wastewater	+
Workforce development	+



2133 Buchanan Ave, SW Grand Rapids, MI 49507

48  
AK  
HI  
PR  
GU  
AS  
MP  
VI

Buchanan Ave SW

Buchanan Ave SW

Buchanan Ave SW

**Tract information**  
Number: 26009960700  
County: Antrim County  
State: Michigan  
Population: 4,970

**Tract demographics**  
Race / Ethnicity (Show v)  
Age (Show v)

Identified as disadvantaged?  
**YES**

This tract is considered disadvantaged because it meets more than 1 burden threshold AND the associated socioeconomic threshold.

Send feedback

Climate change +

**Energy** +

Health +

Housing +

**Legacy pollution** +

Transportation +

Water and wastewater +

Workforce development +

## Environmental Justice Areas

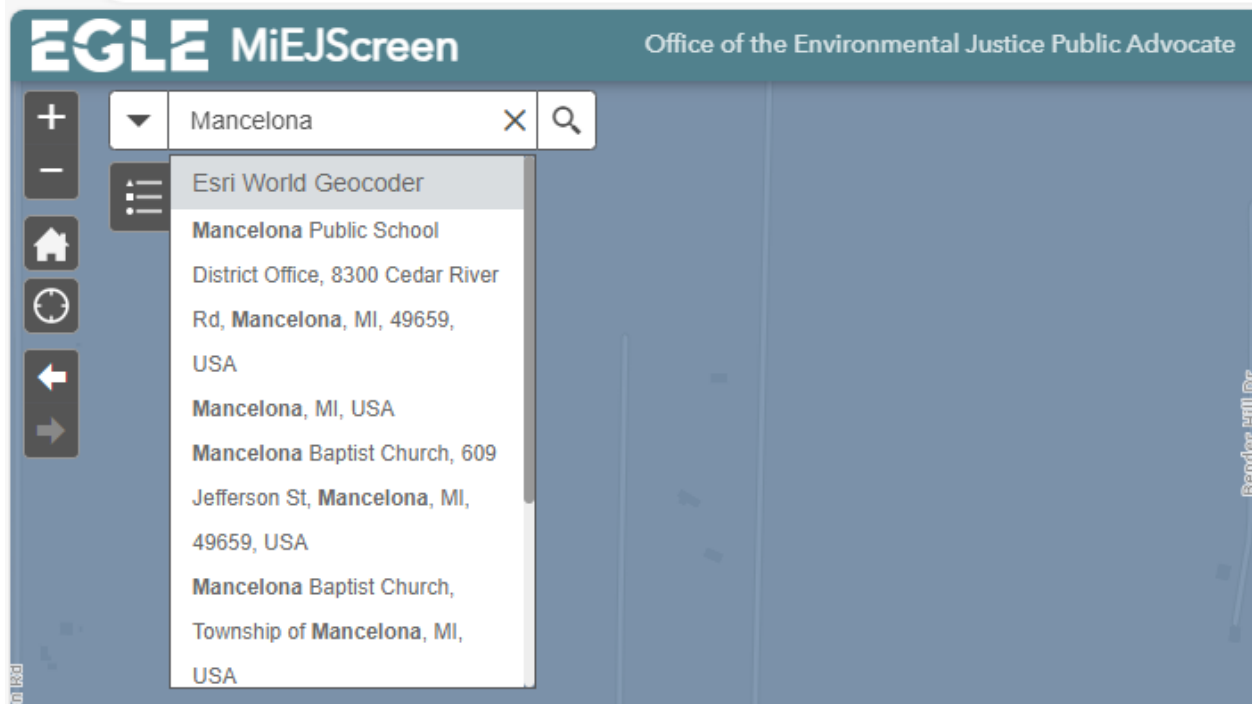
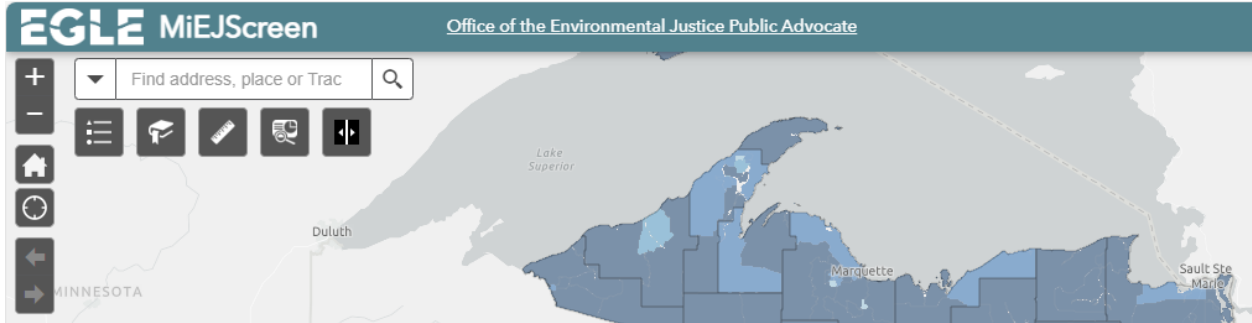
[MiEJScreen: Environmental Justice Screening Tool \(Version 1.0\) \(michigan.gov\)](https://michigan.gov/miej)

For this grant, the district/child care center will use the MiEJScreen Web Map. Typing in an address will show which percentile range the district/child care center falls within. If a district falls within more than one percentile range, select the highest range/number. If a district/child care center does not meet one of the provided percentile ranges, the district/child care center does not meet the Environmental Justice Parameters.

**MiEJScreen application (Version 1.0)**

This tool was developed in response to the dedicated advocacy of community members and the 2018 recommendations from the Michigan Environmental Justice Workgroup.

Launch MiEJScreen >



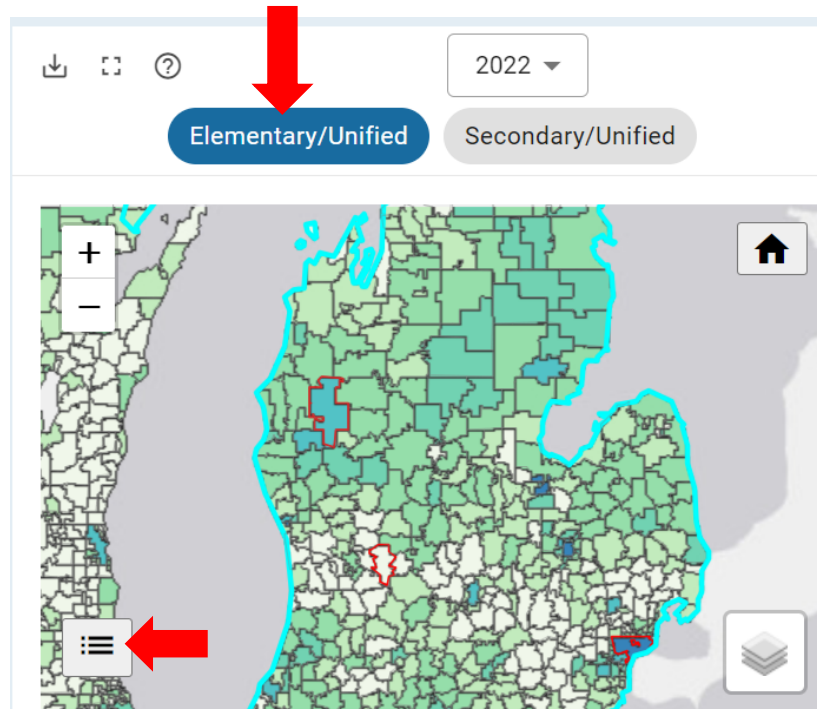
Click on the map for the MIEJ score box to pop up.



## Small Area Income and Poverty Estimates (SAIPE) Program

[Small Area Income and Poverty Estimates \(SAIPE\) Program \(census.gov\)](https://www.census.gov/saipe/)

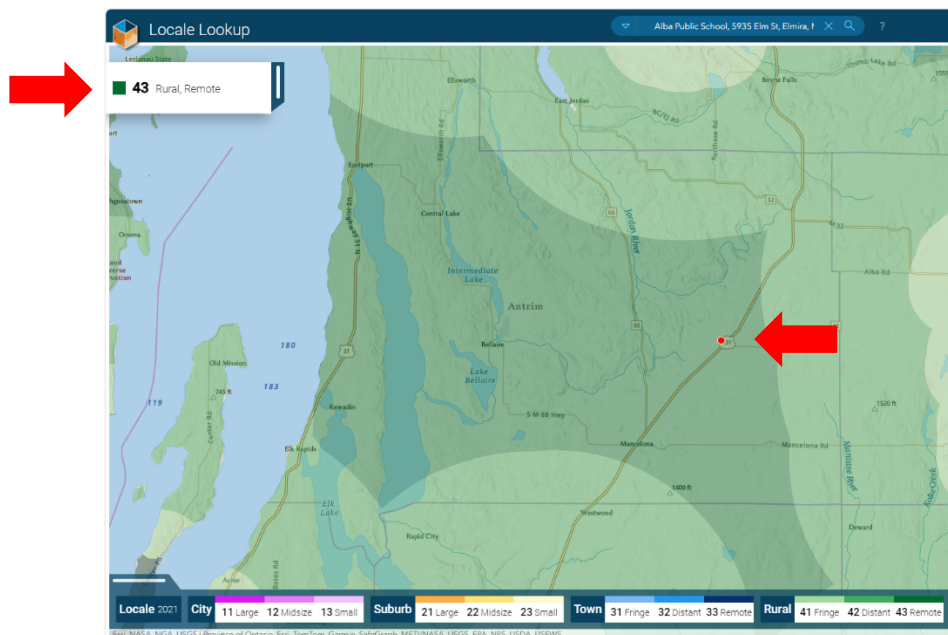
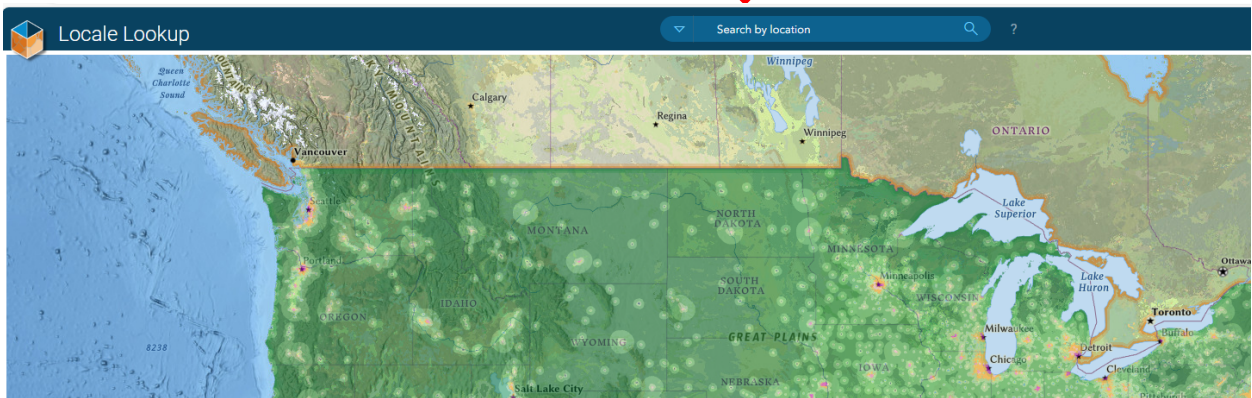
Click on the *Income and Poverty Interactive Tool*. On the top left filter by *School District*, type the District Name in the pop-up box. Click the district box and then click *OK*. Hover the mouse over the map to show the estimated district percentage. If the district/child care center has an estimate of at least 14.5%, the district will meet one of the four scoring categories for SAIPE. If the Elementary/Unified located just above the map is blue, click on the three dots with three lines icon at the bottom left of the map. This will show the percentage ranges and associated colors.





**In a rural area defined by locale codes “43-Rural Remote” and “42-Rural:Distant”**  
[EDGE Home Page](#)

Please use the National Center for Education Statistics interactive map to find this information. On the EDGE Home Page, click Locale Lookup, enter a school or location to find your locale, click on the dot when the map comes up, and the information will pop up on the top left side of the screen.



## **Michigan Department of Environment, Great Lakes, and Energy**

[Filter First \(michigan.gov\)](https://michigan.gov)

To protect Michigan children from exposure to lead in drinking water, the Clean Drinking Water Access Act, 2023 PA 154, and amendments to the Child Care Organizations Act, 1973 PA 116, collectively also known as Filter First, were signed into law by Governor Gretchen Whitmer with an effective date of October 24, 2023. This website provides specific Filter First requirements and guidance materials for what products are approved to meet the requirements.

*Note: The purchase of products and materials with this grant that do not meet the Filter First requirements will constitute full repayment of the grant award.*

## **Michigan's "Filter First" Law: A Guide for Schools and Child Care Centers - NSF**

[Michigan's "Filter First" Law: A Guide for Schools and... | NSF](#)

To ensure quality, Michigan's K-12 schools and childcare centers must guarantee the installation of certified drinking water filters. School districts, nonpublic schools, and child care centers must purchase certified products and may check the list of certified drinking water filter products at this site.