Michigan State Police
Criminal Justice
Information Center

2021 Crime in Michigan Annual Report

Michigan Department of State Police
Criminal Justice Information Center
Michigan Incident Crime Reporting Unit

Sections

1 Introduction

The Michigan Incident Crime Reporting Program ..... Page 3
Counting Crime ..... Page 5
Notes About the Data and Updates Starting 2021 ..... Page 7
Public Act 319 ..... Page 8

2 Agency Information

Agency Participation ..... Page 10
- Tribal Agencies ..... Page 10
- Participating Agencies ..... Page 10
- Non-Participating Agencies ..... Page 10

County and City/Township Crime Counts ..... Page 12
Full-Time Law Enforcement Employee Counts ..... Page 13

3 Michigan Crime at a Glance

Michigan Index Crimes and Rates ..... Page 14
Statewide Crimes at a Glance ..... Page 16
Statewide Crime Clearance ..... Page 19
Statewide Arrested Persons ..... Page 22

4 Index Crime Breakdown

Reports by Index Crime ..... Page 23
- Murder/Non-Negligent Manslaughter ..... Page 24
- Rape ..... Page 29
- Robbery ..... Page 34
- Aggravated Assaults ..... Page 37
- Burglary ..... Page 43
- Larceny ..... Page 46
- Motor Vehicle Theft ..... Page 49

5 Additional Reports

Additional Reports ..... Page 52
- Hate Bias ..... Page 53
- Domestic Violence ..... Page 62
- Law Enforcement Officers Killed or Assaulted ..... Page 66
- Secure Cities ..... Page 68
- Most in Population Agencies ..... Page 70

6 Appendix

Offense File Class Hierarchy Mapping ..... Page 71
Full Year Submissions by County ..... Page 73
Partial Year Submissions by County ..... Page 83
Data Element Version Change Log ..... Page 86

Section 1:
The Michigan Incident Crime Reporting Program (MICR)

Incident Based Reporting – Collection of Data

In 1989, the Federal Bureau of Investigation (FBI) Uniform Crime Reporting (UCR) implemented the National Incident Based Reporting System (NIBRS). The Michigan Incident Crime Reporting (MICR) program is Michigan's version of NIBRS. The MICR system was established and certified by the FBI in 1994. In 2005, it became the only method of collecting crime data from all of Michigan's law enforcement agencies.

Crime data is collected at the local agency level in the form of police reports. A subset of the data collected at the local level is forwarded to the MICR program, in accordance with MICR system specifications, and is used to produce the annual *Crime in Michigan* report. MICR then forwards a subset of the data it collects from local agencies to the FBI's NIBRS database in accordance with NIBRS system specifications. That subset of data is used to produce national annual reports of crime.

Comparing Local, State and Federal Crime Collections and Statistical Reports

As of 2021, the FBI publishes state and national crime datasets to the Crime Data Explorer (CDE) application. The CDE includes a combination of Summary Reporting System (SRS) and NIBRS data views and downloadable tables.

The SRS data is derived from the legacy summary-based UCR collection, which collected complete data from ten offenses (Part 1 Crimes) and only arrest data for an additional 30 offenses. MICR's incident-based data is converted to summary-based data for inclusion in these views on the CDE.

The NIBRS data is derived from the contemporary incident-based UCR collection, which collects complete data on 23 Group A offense categories made up of 52 specific offenses and collects arrest data on seven additional Group B offenses. Group A is considered a more serious crime while Group B is less serious. MICR collects the same data elements on Group A and Group B; NIBRS only collects arrest data for Group B.

MICR collects complete data on 107 offenses: 67 Group A offenses and 40 Group B offenses. When it submits data to the NIBRS program, MICR rolls up these 67 Group A offenses into the corresponding 52 NIBRS Group A offenses and submits only arrest data for Group B offenses.

To satisfy the requests and needs of the state of Michigan as well as local Michigan communities, and to provide a more complete picture of crime in our state, the MICR program collects more offense file classes and crime data elements than the FBI's National Incident Based Reporting System (NIBRS) program. The additional offenses collected by MICR are grouped into broader NIBRS offenses when submitted to the FBI. Because of this, crime counts for Michigan displayed in federal reports may differ from crime counts displayed in our state's *Crime in Michigan* annual report. For example, MICR collects data for Robbery and Carjacking under two distinct offenses; Carjacking is a sub-category of Robbery. NIBRS does not have an offense code dedicated to Carjacking. In instances where both a Robbery and a Carjacking occurred during the same incident, but to separate victims, MICR would collect one offense for Robbery and one offense for Carjacking. When that incident is forwarded to

NIBRS, and because NIBRS does not allow for multiple of the same offense code on the same incident, only the Robbery offense is forwarded. In this instance, MICR would collect and report two offenses while NIBRS would only collect and report one.

As seen on page ten, some Tribal Agencies submit crime data directly to the FBI. While the FBI will include this data in its statewide statistical reports for Michigan, the data is not included in MICR's annual *Crime in Michigan* report.

Technical barriers to submissions, including transition periods for local agencies to move to a new records management system, a failure to update system specifications to meet MICR requirements, and the rejection of incident submissions that did not meet MICR or NIBRS specifications (if not resolved and resubmitted before state or federal data deadlines) are also sources of differences between local, state and federal data publications.

For SRS data views and downloads on the CDE, the FBI uses an estimation process whereby it estimates complete offense counts for agencies it determines did not submit a full year of data. MICR reports only data that was submitted. As of the release of this publication, the FBI does not perform the same estimation for NIBRS data views and downloads on the CDE.

Crime counts may differ between local, state, and federal data collections for a variety of reasons, including technical barriers with data transfer, crime counting methodology, reporting dates, and collected data elements and offenses. The submission deadline for 2021 crime data to be published/included in the annual report was March 1, 2022.

As of 2021, the MICR program is utilizing a new FBI data portal to compare its state collection of crime data to the NIBRS collection to better ensure consistency. This new process will allow the state to better align its database with federal crime collections.

FBI's Caution in Ranking

Consumers of this data are discouraged from ranking individual jurisdictions, as doing so may lead to incomplete analysis creating misleading perceptions. For more information on this topic, see the FBI's "*Uniform Crime Reporting Statistics: Their Proper Use.*"

Back to table of contents

Section 1:
Counting Crime

Count Methodology for this Annual Report

Crime counts are dependent on crime category:

- Crimes Against Persons – based on victim counts using a hierarchy; only the most serious crime per victim is counted when victims are connected to multiple offenses
- Crimes Against Property – based on offense counts, except:
  - Burglary offenses (22001 and 22002) count the number of premises entered for each burglary offense
  - Motor Vehicle Theft (24001) counts the sum of attempted motor vehicle thefts plus the number of vehicles stolen for each completed motor vehicle theft
- Crimes Against Society – based on offense counts
- Crimes Against All Other – based on offense counts

Victim counts based on victim counts using a hierarchy; only the most serious crime per victim is counted when victims are connected to multiple offenses.

Offense counts reflect the total number of offenses submitted for each offense file class.

Incident counts reflect the total number of incidents for each offense file class based on an offense hierarchy; only the most serious offense is counted when the incident has multiple offenses.

Examples of Crime Counts

Example 1: An individual is raped and then murdered
- Murder is a higher ranked offense then rape
- The rape is NOT included in total rapes
- One murder is counted

Example 2: An individual is raped, robbed, and then murdered
- Murder is a higher ranked offense then rape; rape is not counted
- Robbery (crime against property; hierarchy not used) is counted
- One murder and one robbery are counted

Example 3: One individual is raped, and a second individual is assaulted in one incident
- Rape is counted for individual one
- Aggravated assault is counted for individual two
- One rape and one aggravated assault are counted

Example 4: Two individuals are victims of larceny in one incident
- One larceny is counted

MICR Offense File Classes to SRS Index Crime Map

SRS Index Crime	MICR Offense File Classes
Violent Crimes	
Murder	09001 - Murder/Nonnegligent Manslaughter (Voluntary)
Rape	11001 - Sexual Penetration Penis/Vagina CSC 1st
	11002 - Sexual Penetration Penis/Vagina CSC 3rd
	11003 - Sexual Penetration Oral/Anal CSC 1st
	11004 - Sexual Penetration Oral/Anal CSC 3rd
	11005 - Sexual Penetration Object CSC 1st
	11006 - Sexual Penetration Object CSC 3rd
Robbery	12000 - Robbery
	12001 - Carjacking
Aggravated Assault	13002 - Aggravated/Felonious Assault
	13004 - Non-Fatal Shooting
Property Crimes	
Burglary	22001 - Burglary Forced Entry
	22002 - Burglary Entry Without Force (Intent)
Larceny	23001 - Larceny Pocket Picking
	23002 - Larceny Purse Snatching
	23003 - Larceny Theft from Building
	23004 - Larceny Theft from Coin Operated Machine/Device
	23005 - Larceny Theft from Motor Vehicle
	23006 - Larceny Theft of Motor Vehicle Parts/Accessories
	23007 - Larceny Other
	30002 - Retail Fraud Theft
	30004 - Retail Fraud Organized Crime
Motor Vehicle Theft	24001 - Motor Vehicle Theft

Section 1:
Notes About the Data and Updates Starting 2021

Each year, MICR data is "frozen" on a specific date to create the annual *Crime in Michigan* report. This publication's frozen date was March 1, 2022. Any new or updated crime data submitted to the MICR database after the "frozen" date is not included in the report.

In this report, 2021 and 2020 population estimates listed for individual cities and agencies were provided by the FBI. These estimates are used to determine the crime rates listed in this report. The population counts rely on U.S. Census Bureau data to create approximations of the population served within the "jurisdiction" of the primary law enforcement agency of each city. In some cases, the population used to estimate "jurisdiction" may not align precisely with the population living within that city's geographic boundaries. Because of this, populations and crime rates produced in the Secure Cities Report are meant to provide a general understanding of crime per-capita for each city as well as changes from one year to the next.

Beginning this year, the MICR program is providing updated counts of prior year crimes in tables displaying year comparisons. In previous annual reports, all yearly counts were static snapshots taken directly from prior year annual reports. They did not include updates reflecting new crimes reported, crimes determined to be unfounded or misreported and consequently deleted from the database, crimes with updated offenses, or crimes showing updated arrests since the annual report's frozen date. In this 2021 *Crime in Michigan* annual report, all prior year crime counts are updated through the frozen date of this report, March 1, 2022. This change offers a more accurate picture of crime reported to law enforcement agencies in the state of Michigan.

Additional changes to this year's report:

- Offense 22003 was recategorized from "Crimes against All Other" to "Crimes against Property"
- Offenses 38003 and 53002 were recategorized from "Crimes against All Other" to "Crimes against Society"
- Previous labels displaying "Gender" now display "Sex"
- Supplemental reports referring to city/township codes have an additional tab displaying City/Twp codes that span county boundaries. (Note: Any use of City/Township in this report or the supplemental reports could refer to a City, Township, Village, College Campus, or other Unincorporated area)

Agencies unable to submit complete data by March 1, 2022, will show artificially low crime counts in this report. This may be due to agencies experiencing a disruption in their crime submission process or transition to a new records management system. Users are cautioned against performing trend analysis or ranking agencies/cities, especially for those agencies/cities that indicate a significant increase or decrease in yearly crime counts. When analyzing crime changes, one should consider missing data, population density/composition/stability, urbanization, modes of transportation, economic conditions, cultural characteristics, family cohesiveness, climate, strength and policies of the criminal justice system, and crime reporting practices of the citizenry.

When used properly, the data provided in this report can significantly contribute to management and planning activities at local, state, and federal levels, especially by state officials, law enforcement agencies, the legislature, and nonprofit organizations. Questions on the proper use of MICR statistics can be directed to the MICR Unit at MICRMail@michigan.gov. More information on the MICR program can be found on the MICR website: https://www.michigan.gov/crs.

Back to table of contents

Section 1:
Public Act 319 of 1968

UNIFORM CRIME REPORTING SYSTEM, ACT 319 of 1968

AN ACT to provide a uniform crime reporting system; to provide for the submitting of such report to the department of state police; to require submission of the report by certain police agencies; to require the reporting on wanted persons and stolen vehicles; to require the reporting of information regarding certain persons and unidentified bodies of deceased persons; to prescribe certain powers and duties of law enforcement agencies; and to vest the director of the department of state police with certain authority. **History:** 1968, Act 319, Imd. Eff. July 3, 1968;-- Am. 1985, Act 204, Eff. Mar. 1, 1986

28.251 Uniform crime reports; duties of police departments to file, contents.
Sec. 1. The police department of each city or village, any duly constituted police department of a township, and the sheriff's department of each county, once each month upon a date and form prescribed and furnished by the director of the department of state police, shall forward to the department of state police a crime report. Each reporting department shall report only on cases within its jurisdiction and upon which it is making, or has made, the primary police investigation. The report shall be called the uniform crime report and shall cover crimes reported and otherwise processed during the month preceding the month of the report. It shall contain the number and nature of offenses committed, the disposition of such offenses and such other information as the director of state police shall specify relating to the method, frequency, cause, and prevention of crime. Under no circumstances shall the name of any person be reported. **History:** 1968, Act 319, Imd. Eff. July 3, 1968.

28.252 Compilation of monthly uniform crime reports; use.
Sec. 2. Upon receipt of the monthly uniform crime reports from the reporting agencies, the department of state police shall prepare a statewide compilation of the statistics contained therein and the resulting statistical compilation shall be available to any governmental law enforcement agency in the state, the judiciary committees of the Michigan state senate and the Michigan state house of representatives, and the federal bureau of investigation, upon request. The statistics made available through the uniform crime report shall be used for the purpose of studying the causes, trends and effects of crime in this state and for intelligence upon which to base a more sound program of crime detection and prevention and the apprehension of criminals. **History:** 1968, Act 319, Imd. Eff. July 3, 1968.

28.253 Voluntary crime reports; inclusion in compilation.
Sec. 3. Any governmental police agency, not falling within the description of those required to submit the monthly uniform crime report set forth in section 1, which desires to submit such a report, shall be furnished with the proper forms by the department of state police. When a report is received by the department of state police from a governmental police agency not required to make such report, the information contained therein shall be included within the monthly compilation provided for in section 2. **History:** 1968, Act 319, Imd. Eff. July 3, 1968.

28.254 Reports of wanted persons and stolen vehicles.
Sec. 4. The chief of police of each city or village and of each township having a police department, and the sheriff of each county within this state, shall report to the department of state police, in a manner prescribed by the department, all persons wanted by, and all vehicles stolen from, their primary police jurisdictions. The report shall be made as soon as is practical after the investigating department either ascertains that a vehicle is stolen or obtains a warrant for an individual's arrest or determines that they have reasonable grounds to believe that the individual committed a crime. In no case shall this time exceed 12 hours after the reporting agency determines that it has grounds to believe that a vehicle was stolen or that the wanted person should be arrested. **History:** 1968, Act 319, Imd. Eff. July 3, 1968.

28.255 Reports of apprehension or recovery.
Sec. 5. When at any time after making a report required by section 4 it is determined by the reporting agency that a person is no longer wanted because of his apprehension, or any other factor, and when a vehicle reported stolen under section 4 is recovered, the chief of police or sheriff of the reporting agency shall immediately notify the department of state police in a manner prescribed by the department. **History:** 1968, Act 319, Imd. Eff. July 3, 1968.

28.256 Inapplicability of act as to traffic misdemeanors.
Sec. 6. The provisions of this act do not apply to misdemeanor traffic cases or to persons wanted for misdemeanor traffic offenses, or for the violation of any city, village, or township ordinance. The provisions of this act shall not be construed to in any way affect existing or future laws and procedures governing the reporting of persons wanted for traffic law violations or for the violation of city, village, or township ordinances. **History:** 1968, Act 319, Imd. Eff. July 3, 1968.

28.257 Domestic violence incidents; report to state police; contents.
Sec. 7. The chief of police of each city or village, the chief of police of each township having a police department, and the sheriff of each county within this state shall report to the department of state police, in a manner prescribed by the department, the following information related to domestic violence incidents:
(a) The number of assaults reported that involve an adult and a minor and the disposition of those offenses.
(b) The number of assaults reported that involve either 2 male adults or 2 female adults and the disposition of those offenses.
(c) The number of assaults reported that involve 1 male adult and 1 female adult and the disposition of those offenses.
(d) The number of crimes reported that involve an individual and his or her spouse; his or her former spouse, an individual with whom he or she has had a child in common, an individual with whom he or she has or has had a dating relationship, or an individual who resides or has resided in the same household; and the disposition of those offenses. As used in this subdivision, "dating relationship" means that term as defined in section 2950 of the revised judicature act of 1961, 1961 PA 236, MCL 600.2950.
(e) Other statistics the director of the department of state police considers necessary to obtain accurate and reliable data on the incidence of domestic violence in this state. **History:** Add. 1978, Act 319, Imd. Eff. July 10, 1978 ;-- Am. 2001, Act 191, Eff. Oct. 1, 2002.

28.257a Crimes motivated by prejudice or bias; report.
Sec. 7a. The chief of police of each city or village, the chief of police of each township having a police department, and the sheriff of each county within this state shall report to the department of state police, in a manner prescribed by the department, information specified under section 1 related to crimes motivated by prejudice or bias based upon race, ethnic origin, religion, gender, or sexual orientation. **History:** Add. 1991, Act 172, Eff. Mar. 30, 1992

28.258, Sec. 8. DOES NOT APPLY TO UCR.

Back to table of contents

Section 2:
Agency Participation

In 2021, Michigan had 567 active law enforcement agencies in “MICR reporting” status. Of these 567 agencies, 530 submitted full or partial 2021 crime data to the MICR program before March 1, 2022. The remaining 37 agencies did not submit any 2021 crime data to the MICR program. Agencies that report thru another agency are not included in this section. Railroads that do not participate are not included in the non-participating count or overall state agency count.

Tribal Agencies

Tribal agencies are not required by law to submit their crime data to the MICR program. The five that contributed data to MICR in 2021 are included in the overall state count and full participation count, noted in the prior paragraph. Data submitted directly to the FBI is not included in this annual report. The five tribal agencies that submitted directly to the FBI, and the two that did not submit to either the FBI or the MICR program, are not included in the non-participating count or overall state agency count.

Did not report 2021 data to MICR or the FBI	
MI4596900	Grand Traverse Tribal
MIDI05200	Sault Ste. Marie Tribal
Submitted 2021 crime data to the MICR program	
MIDI07000	Nottawaseppi Huron Band of Potawatomi
MI5596800	Hannahville Tribal
MIDI05400	Bay Mills Tribal
MIDI06000	Little River Band of Ottawa Indians
MIDI03000	Gun Lake Tribal
Submitted crime data directly to the FBI	
MI2796700	Lac Vieux Desert Tribal
MIDI05000	Keweenaw Bay Tribal
MIDI05300	Saginaw Chippewa Tribal
MIDI00900	Pokagon Tribal
MIDI05500	Little Traverse Bay Bands of Odawa Indians

Participating Agencies

For a list of the 444 non-tribal agencies that submitted a complete 12 months of data, click here. For a list of the 81 non-tribal agencies that submitted partial year data, click here.

Non-Participating Agencies

The below table displays the 37 agencies, by county, that were in "MICR reporting" status but did not submit any 2021 data.

Antrim	
MI0524500	Bellaire Police Department
MI0530400	Central Lake Police Department
MI0537500	Elk Rapids Police Department
MI0554800	Mancelona Police Department
Baraga	
MI0723200	Baraga Police Department
MI0751800	L'Anse Police Department
Barry	
MI0841000	Freeport Police Department
MI0883200	Woodland Township Police Department
Bay	
MI0966800	Pinconning Police Department

Berrien	
MI1141800	Galien Police Department
Cass	
MI1420100	Silver Creek Township Police Department
Dickinson	
MI2212200	Dickinson County Sheriff's Office
MI2249200	Iron Mountain Police Department
MI2250700	Kingsford Department of Public Safety
MI2262600	Norway Police Department
Eaton	
MI2324700	Bellevue Police Department
MI2368100	Potterville Police Department
Genesee	
MI2578200	Thetford Township Police Department
Hillsdale	
MI3069200	Reading Police Department
Ionia	
MI3451500	Lake Odessa Police Department
Iron	
MI3613600	Iron County Sheriff's Office
MI3633800	Crystal Falls Police Department
Kalkaska	
MI4089200	Garfield Township Police Department
Lake	
MI4314300	Lake County Sheriff's Office
Menominee	
MI5515500	Menominee County Sheriff's Office
Monroe	
MI5815800	Monroe County Sheriff's Office
MI5828700	Carleton Police Department
MI5835700	Dundee Police Department
MI5838100	Erie Township Police Department
MI5854100	Luna Pier Police Department
MI5859000	Monroe Police Department
MI5875000	South Rockwood Police Department
Montcalm	
MI5937100	Home Township Police Department
Osceola	
MI6716700	Osceola County Sheriff's Office
Roscommon	
MI7217200	Roscommon County Sheriff's Office
Tuscola	
MI7941500	Gagetown Police Department
Van Buren	
MI8052300	Lawrence Police Department

Back to table of contents

Section 2:
County and City/Township Crime Counts

County

Many agencies have jurisdiction in more than one county. In 2021, the below agencies submitted at least one incident for more than one county. When reviewing the Offenses and Arrests by County/Agency tables found in the supplemental reports and not in this publication, users should consider the same agency's crime data may be displayed across multiple counties depending on the county the crime occurred for the below listed agencies.

Agency Name	Counties with 2021 data
Burton Police Department	Genesee and Oakland
Clare Police Department	Clare and Isabella
Columbia Township Police Department	Jackson and Lenawee
Department of Natural Resources	All but Calhoun, Gratiot, and Keweenaw
East Lansing Police Department	Clinton and Ingham
Grand Valley State University Police Department	Kent and Ottawa
Great Lake Central Railroad Police Department	Clare, Grand Traverse, Gratiot, Isabella,
Grosse Pointe Shores Department of Public Safety	Macomb and Wayne
Hannahville Indian Comm Police	Delta, Genesee, and Menominee
Hesperia Police Department	Newaygo and Oceana
Holland Department of Public Safety	Allegan and Ottawa
Lansing Community College Department of Public Safety	Eaton and Ingham
Lansing Police Department	Clinton, Eaton, and Ingham
Lennon Police Department	Genesee and Shiawassee
Little River Band Ottawa Indians Tribal Police Department	Manistee, Mason, Montmorency, and Muskegon
Mackinaw City Police Department	Cheboygan and Emmet
Michigan State Police	All Counties
Milan Police Department	Monroe and Washtenaw
Northville Police Department	Oakland and Wayne
Traverse City Police Department	Grand Traverse and Leelanau
University of Michigan Police Department – Ann Arbor	Livingston, Oakland, Washtenaw, and Wayne

City/Township

Several Michigan areas span county boundaries. When appearing in supplemental reports, users must add counts together across each county the area appears to get a complete crime/offense/arrest count. Please note that any use of “City/Township" in this report or the supplemental reports could refer to a City, Township, Village, College Campus, or other Unincorporated area.

City/Township	Counties			
Clare	Clare	Isabella		
East Lansing	Clinton	Ingham		
GMI Engineering & Management Institute	Genesee	Wayne		
Grand Ledge	Clinton	Eaton		
Holland	Allegan	Ottawa		
Kellogg Community College	Barry	Branch	Calhoun	
Lansing	Clinton	Eaton	Ingham	
Lansing Community College	Clinton	Eaton	Ingham	Livingston
Lennon	Genesee	Shiawassee		
Memphis	Macomb	St Clair		
Niles	Berrien	Cass		
Ovid	Clinton	Shiawassee		
Richmond	Macomb	St Clair		
Saginaw Valley State University	Bay	Midland	Saginaw	
South Haven	Allegan	Van Buren		
Stoney Creek Park	Macomb	Oakland		
Traverse City	Grand	Leelanau		
Union City	Branch	Calhoun		

Back to table of contents

Section 2:
Full-Time Law Enforcement Employee Counts

Every year, our state submits the Full-Time Law Enforcement Employee Counts (FTLEEC) to the FBI's collection. Data represents each agency's employee counts as of October 31, 2021. If agencies do not submit updated FTLEEC data, prior year numbers are utilized.

Note: Agencies do not need to submit crime data to be included in the FTLEEC collection.

Agency Type	Male Officer	Female Officer	Officer Total	Male Civilian	Female Civilian	Civilian Total	Male Total	Female Total	Grand Total
State	1,928	198	2,126	440	662	1,102	2,368	860	3,228
County	4,013	631	4,644	2,009	1,313	3,322	6,022	1,944	7,966
Local	9,458	1,583	11,041	629	1,670	2,299	10,087	3,253	13,340
Tribal	60	3	63	0	9	9	60	12	72
Total:	**15,459**	**2,415**	**17,874**	**3,078**	**3,654**	**6,732**	**18,537**	**6,069**	**24,606**

Yearly Comparison

Year	Total Participating Agencies	Officers	Civilian	Grand Total
2021	533	17,874	6,732	**24,606**
2020	532	17,998	6,987	**24,985**
2019	547	18,068	6,995	**25,063**

Back to table of contents

Section 3:
Michigan Index Crimes and Rates

The FBI, as part of its SRS reporting views, tracks Part 1 Index Violent and Property crimes. Violent Index crimes consist of Murder, Rape, Robbery, and Aggravated Assault. Property Index crimes consist of Burglary, Larceny, Motor Vehicle Thefts, and Arson. This annual report uses hierarchical counting rules and groups offense file classes into the corresponding Index Crime categories in order to simulate the Index Crime Reports published by the FBI's SRS *Crime in the United States*.

Note: Because the most recent FBI Crime in the United States reports do not include Arson in their calculation of property crime rates, Arson is not included as an index crime in this report.

2021 Summary:

- Violent crime increased 0.3% from 2020 and increased 9.2% since 2017
  - Murder decreased from 2020, but was higher than 2017, 2018, and 2019
  - Robbery decreased steadily over the five-year period
  - Rape continued to decrease since 2018
  - Aggravated Assault continued to increase since 2019
- Property crime decreased 2.4% from 2020 and decreased 24.3% since 2017
  - Burglary and Larceny have steadily decreased in the last five-years
  - Motor Vehicle Thefts have been increasing since 2018

Violent and Property Index Crime Counts 2017-2021

Offense	2017	2018	2019	2020	2021	2 Year Change	5 Year Change
Murder/Non-Negligent Manslaughter	572	559	574	760	746	-14 (-1.8%)	174 (30.4%)
Rape	7,039	7,790	7,067	6,234	6,367	133 (2.1%)	-672 (-9.5%)
Robbery	6,484	5,650	5,335	4,589	4,016	-573 (-12.5%)	-2,468 (-38.1%)
Aggravated Assault	30,583	31,049	30,290	37,031	37,649	618 (1.7%)	7,066 (23.1%)
Total Violent Crimes:	**44,678**	**45,048**	**43,266**	**48,614**	**48,778**	**164 (0.3%)**	**4,100 (9.2%)**
% Change from Previous Year:	1.0%	0.8%	-4.0%	12.4%	0.3%		
Burglary	36,190	32,457	28,866	24,470	21,466	-3,004 (-12.3%)	-14,724 (-40.7%)
Larceny	125,249	117,582	112,093	96,731	93,733	-2,998 (-3.1%)	-31,516 (-25.2%)
Motor Vehicle Theft	19,683	17,961	18,121	19,293	21,909	2,616 (13.6%)	2,226 (11.3%)
Total Property Crimes:	**181,122**	**168,000**	**159,080**	**140,494**	**137,108**	**-3,386 (-2.4%)**	**-44,014 (-24.3%)**
% Change from Previous Year:	*-4.0%*	*-7.2%*	*-5.3%*	*-11.7%*	*-2.4%*		

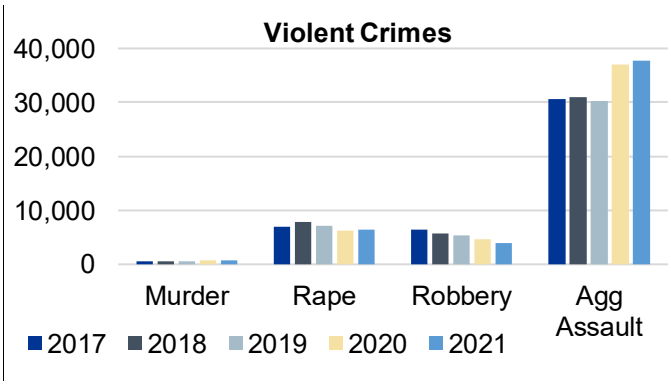

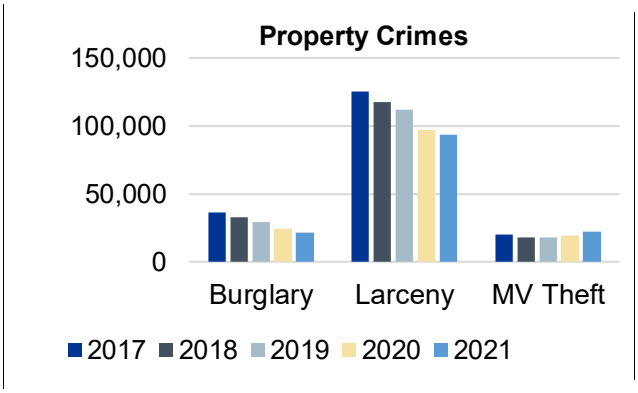

Note: The Violent and Property crime graphs above use different scales.

Violent and Property Index Crime Rates 2017-2021

Offense	2017	2018	2019	2020	2021
Murder/Non-Negligent Manslaughter	5.8	5.6	5.7	7.5	7.4
Rape	70.9	78.2	70.8	61.9	63.3
Robbery	65.3	56.7	53.4	45.5	40.0
Aggravated Assault	308.1	311.8	303.3	367.5	374.6
Total Violent Crime Rate per 100,000:	**450.1**	**452.4**	**433.2**	**482.4**	**485.3**
% Change from Previous Year:	0.8%	0.5%	-4.2%	11.4%	0.6%
National Violent Crime Rate per **100,000***:	383.8	370.4	368.6	387.8	
Burglary	364.6	326.0	289.0	242.8	213.6
Larceny	1,261.9	1,180.8	1,122.4	959.9	932.6
Motor Vehicle Theft	198.3	180.4	181.4	191.4	218.0
Total Violent Crime Rate per 100,000:	**1,824.8**	**1,687.2**	**1,592.9**	**1,394.2**	**1,364.1**
% Change from Previous Year	-4.1%	-7.5%	-5.6%	-12.5%	-2.2%
National Property Crime Rate per **100,000***:	2,362.9	2,209.8	2,130.6	1,958.2	
*Population***:*	*9,925,568*	*9,957,488*	*9,986,857*	*10,077,331*	*10,050,811*

*National rates were taken from the CIUS table one: https://crime-data-explorer.fr.cloud.gov/pages/downloads
**Populations were taken from https://www.census.gov/quickfacts/MI

Violent Crime Rates 2017 – 2021

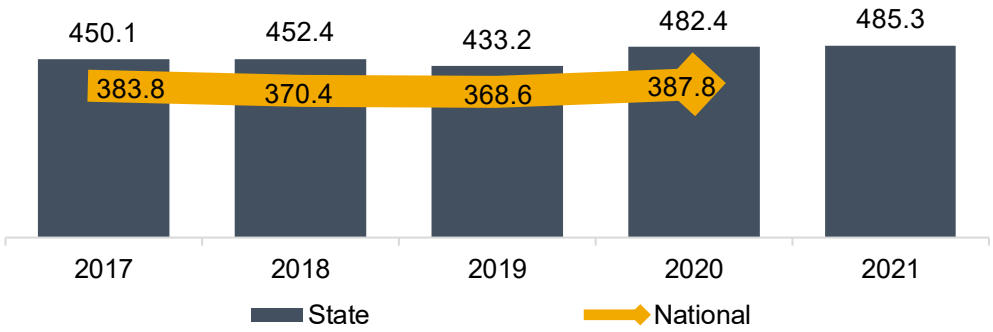

Property Crime Rates 2017 – 2021

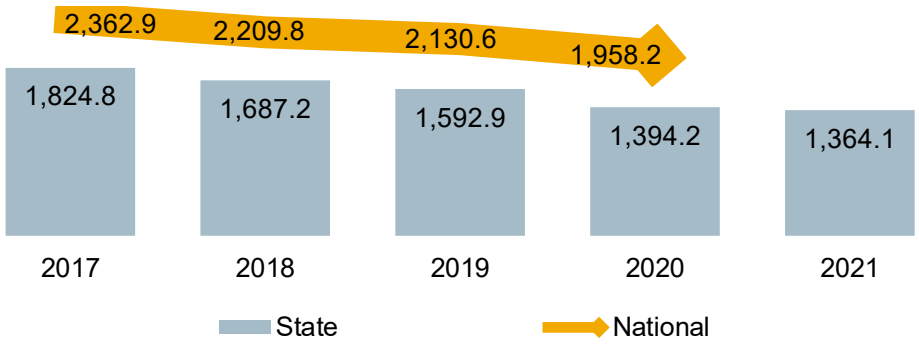

Crime Rates compare the number of crimes in relation to the population counts provided by the U.S. Census Bureau and are defined as the number of crimes per 100,000 people. MICR counts include all received data while the FBI uses an estimation process on the state level for missing/incomplete summary data. FBI national crime statistics were unavailable for 2021.

Back to table of contents

Section 3:
Statewide Crimes at a Glance

The following table displays crime counts, victim counts, offense counts, and incident counts for all 107 MICR offense file classes, ordered by crimes against persons, crimes against property, crimes against society, and crimes against all others. (Click here to see changes in crime type categories.)

The "Crime Count" column displays the official number of crimes by offense file class. The crime count is determined the following ways:

- Crimes Against Persons – based on victim counts using a hierarchy; only the most serious crime per victim is counted when victims are connected to multiple offenses
- Crimes Against Property – based on offense counts, except:
  - Burglary offenses (22001 and 22002) count the number of premises entered for each burglary offense
  - Motor Vehicle Theft (24001) counts the sum of attempted motor vehicle thefts plus the number of vehicles stolen for each completed motor vehicle theft
- Crimes Against Society and Crimes Against All Other – based on offense counts

The "Victims" column counts are based on victim counts using a hierarchy; only the most serious crime per victim is counted when victims are connected to multiple offenses.

The "Offenses" column counts the total number of offenses submitted for each offense file class.

The "Incidents" column counts the total number of incidents for each offense file class based on an offense hierarchy; only the most serious offense is counted when the incident has multiple offenses.

	MICR Offense	Crime	Victims	Offenses	Incidents
Person	09001 - Murder/Nonnegligent Manslaughter (Voluntary)	746	746	686	686
	09002 - Negligent Homicide/Manslaughter (Involuntary)	86	86	80	80
	10001 - Kidnapping/Abduction	351	351	632	249
	10002 - Parental Kidnapping	192	192	142	130
	11001 - Sexual Penetration Penis/Vagina CSC 1st	3,065	3,065	2,907	2,906
	11002 - Sexual Penetration Penis/Vagina CSC 3rd	1,266	1,266	1,238	1,235
	11003 - Sexual Penetration Oral/Anal CSC 1st	1,050	1,050	954	928
	11004 - Sexual Penetration Oral/Anal CSC 3rd	475	475	462	450
	11005 - Sexual Penetration Object CSC 1st	313	313	298	293
	11006 - Sexual Penetration Object CSC 3rd	198	198	193	190
	11007 - Sexual Contact Forcible CSC 2nd	2,294	2,294	2,036	2,001
	11008 - Sexual Contact Forcible CSC 4th	2,841	2,841	2,615	2,596
	13001 - Non-Aggravated Assault	89,449	89,449	82,582	79,775
	13002 - Aggravated/Felonious Assault	36,229	36,229	29,471	29,296
	13003 - Intimidation/Stalking	18,746	18,746	17,456	17,215
	13004 - Non-Fatal Shooting	1,420	1,420	1,155	977
	36001 - Sexual Penetration Nonforcible Blood/Affinity	16	16	15	15
	36002 - Sexual Penetration Nonforcible Other	55	55	51	51
	64001 - Human Trafficking Commercial Sex Acts	33	33	30	28
	64002 - Human Trafficking Involuntary Servitude	6	6	5	4
	Total Crimes Against Person:	**158,831**	**158,831**	**143,008**	**139,105**
Property	12000 - Robbery	3,679	3,946	3,679	3,662
	12001 - Carjacking	337	386	337	328
	20000 - Arson	1,470	1,181	1,470	1,356
	21000 - Extortion	601	567	601	535
	22001 - Burglary Forced Entry	17,493	14,526	16,235	15,701

	MICR Offense	Crime Count	Victims	Offenses	Incidents
Property	22002 - Burglary Entry Without Force (Intent)	3,973	3,846	3,744	3,624
	22003 - Burglary Entry w/out Authorization w/or w/out Force	2,441	1,978	2,441	1,883
	23001 - Larceny Pocket Picking	320	314	320	313
	23002 - Larceny Purse Snatching	335	334	335	330
	23003 - Larceny Theft from Building	10,928	9,497	10,928	10,626
	23004 - Larceny Theft from Coin Operated Machine/Device	133	66	133	131
	23005 - Larceny Theft from Motor Vehicle	18,966	19,787	18,966	18,810
	23006 - Larceny Theft of Motor Vehicle Parts/Accessories	11,004	8,569	11,004	10,809
	23007 - Larceny Other	31,867	27,432	31,867	31,343
	24001 - Motor Vehicle Theft	21,909	18,598	21,262	20,078
	24002 - Motor Vehicle as Stolen Property	3,490	2,916	3,490	3,309
	24003 - Motor Vehicle Fraud	225	116	225	216
	25000 - Forgery/Counterfeiting	2,316	692	2,316	2,191
	26001 - Fraud False Pretense/Swindle/Confidence Game	15,477	13,340	15,477	15,156
	26002 - Fraud Credit Card/ATM	6,381	5,230	6,381	5,394
	26003 - Fraud Impersonation	2,406	2,271	2,406	2,352
	26004 - Fraud Welfare	381	352	381	371
	26005 - Fraud Wire	1,388	1,278	1,388	1,358
	26006 - Fraud Bad Checks	1,543	572	1,543	1,374
	26007 - Fraud Identity Theft	6,673	6,753	6,673	6,442
	26008 - Fraud Hacking/Computer Invasion	291	236	291	276
	27000 - Embezzlement	1,606	147	1,606	1,554
	28000 - Recovery of Stolen Property	1,686	1,322	1,686	1,360
	29000 - Damage To Property	47,175	33,218	47,175	38,226
	30001 - Retail Fraud Misrepresentation	738	20	738	719
	30002 - Retail Fraud Theft	20,034	208	20,034	19,883
	30003 - Retail Fraud Refund/Exchange	238	6	238	222
	30004 - Retail Fraud Organized Crime	146	2	146	139
	51000 - Bribery	17	12	17	8
	Total Crimes Against Property:	**237,667**	**179,718**	**235,533**	**220,079**
Society	35001 - Violation of Controlled Substance	22,308	0	22,308	19,193
	35002 - Narcotic Equipment Violations	4,639	0	4,639	1,272
	36003 - Peeping Tom	132	129	132	121
	37000 - Obscenity	1,089	0	1,089	976
	38001 - Family Abuse/Neglect Nonviolent	5,216	6,435	5,216	4,789
	38002 - Family Nonsupport	318	116	318	311
	38003 - Family Other	1,761	1,733	1,761	1,595
	39001 - Gambling Betting/Wagering	28	0	28	27
	39002 - Gambling Operating/Promoting/Assisting	8	0	8	7
	39003 - Gambling Equipment Violations	1	0	1	1
	39004 - Gambling Sports Tampering	0	0	0	0
	39005 - Gambling, Other	0	0	0	0
	40001 - Commercialized Sex Prostitution	591	0	591	580
	40002 - Commercialized Sex Assisting/Promoting Prostitution	95	0	95	71
	40003 - Purchasing Prostitution	27	0	27	21
	41001 - Liquor License Establishment	88	0	88	85
	41002 - Liquor Violations Other	4,283	0	4,283	2,442
	42000 - Drunkenness	668	0	668	639
	52001 - Weapons Offense Concealed	11,788	0	11,788	10,347
	52002 - Weapons Offense Explosives	148	0	148	133
	52003 - Weapons Offense Other	6,167	0	6,167	4,975

	MICR Offense	Crime Count	Victims	Offenses	Incidents
Society	53001 - Disorderly Conduct	11,318	1,264	11,318	10,203
	53002 - Public Peace Other	8,078	3,780	8,078	7,792
	54002 - OUIL or OUID	27,273	808	27,273	24,710
	57001 - Trespass	9,753	3,856	9,753	8,183
	63000 - Vagrancy	297	3	297	256
	72000 - Animal Cruelty	663	0	663	607
	Total Crimes Against Society:	**116,737**	**18,124**	**116,737**	**99,336**
Other	01000 - Sovereignty	2	1	2	2
	02000 - Military	2	2	2	2
	03000 - Immigration	127	91	127	91
	09003 - Negligent Homicide Vehicle/Boat	55	59	55	48
	09004 - Justifiable Homicide	36	36	36	36
	09005 - Officer Involved Shooting	20	19	20	19
	09006 - In-Custody Death	5	5	5	5
	14000 - Abortion	0	0	0	0
	22004 - Possession of Burglary Tools	127	18	127	18
	36004 - Sex Offense Other	2,567	1,904	2,567	2,336
	48000 - Obstructing Police	16,239	1,362	16,239	9,066
	49000 - Escape/Flight	1,395	4	1,395	1,089
	50000 - Obstructing Justice	42,829	3,038	42,829	35,778
	54001 - Hit And Run Motor Vehicle Accident	6,539	6,554	6,539	5,917
	55000 - Health And Safety	11,828	5,420	11,828	11,233
	56000 - Civil Rights	36	38	36	34
	57002 - Invasion of Privacy Other	263	232	263	203
	58000 - Smuggling	296	0	296	159
	59000 - Election Laws	21	1	21	18
	60000 - Antitrust	0	0	0	0
	61000 - Tax/Revenue	120	2	120	113
	62000 - Conservation	2,336	201	2,336	2,198
	70000 - Juvenile Runaway	5,745	2,602	5,745	5,552
	73000 - Miscellaneous Criminal Offense	5,360	875	5,360	4,759
	75000 - Solicitation (All Crimes Except Prostitution)	112	63	112	112
	77000 - Conspiracy (All Crimes)	28	25	28	28
	Total Crimes Against Other:	**96,088**	**22,552**	**96,088**	**78,816**
	Total all Crimes:	**609,323**	**379,225**	**591,366**	**537,336**

Back to table of contents

Section 3:
Statewide Crime Clearance

The following table displays incident counts, incidents cleared, and clearance rate for all 107 MICR offense file classes, ordered by crimes against persons, crimes against property, crimes against society, and crimes against all others. (Click here to see changes in crime type categories.)

The "Incident Count" column counts the total number of incidents for each offense file class based on an offense hierarchy; only the most serious offense is counted when the incident has multiple offenses.

The "Incidents Cleared" column counts the total number of incidents displayed in the Incident Count column that were cleared by arrest or exceptional clearance.

	MICR Offense	Incident Count	Incidents Cleared	Clearance Rate
Person	09001 - Murder/Nonnegligent Manslaughter (Voluntary)	686	288	42.0%
	09002 - Negligent Homicide/Manslaughter (Involuntary)	80	45	56.3%
	10001 - Kidnapping/Abduction	249	68	27.3%
	10002 - Parental Kidnapping	130	28	21.5%
	11001 - Sexual Penetration Penis/Vagina CSC 1st	2,906	671	23.1%
	11002 - Sexual Penetration Penis/Vagina CSC 3rd	1,235	316	25.6%
	11003 - Sexual Penetration Oral/Anal CSC 1st	928	201	21.7%
	11004 - Sexual Penetration Oral/Anal CSC 3rd	450	97	21.6%
	11005 - Sexual Penetration Object CSC 1st	293	64	21.8%
	11006 - Sexual Penetration Object CSC 3rd	190	36	18.9%
	11007 - Sexual Contact Forcible CSC 2nd	2,001	425	21.2%
	11008 - Sexual Contact Forcible CSC 4th	2,596	618	23.8%
	13001 – Non-Aggravated Assault	79,775	38,001	47.6%
	13002 - Aggravated/Felonious Assault	29,296	13,072	44.6%
	13003 - Intimidation/Stalking	17,215	2,329	13.5%
	13004 - Non-Fatal Shooting	977	280	28.7%
	36001 - Sexual Penetration Nonforcible Blood/Affinity	15	1	6.7%
	36002 - Sexual Penetration Nonforcible Other	51	12	23.5%
	64001 - Human Trafficking Commercial Sex Acts	28	15	53.6%
	64002 - Human Trafficking Involuntary Servitude	4	0	0.0%
	Total Crimes Against Person:	**139,105**	**56,567**	**40.7%**
Property	12000 - Robbery	3,662	749	20.5%
	12001 - Carjacking	328	107	32.6%
	20000 - Arson	1,356	227	16.7%
	21000 - Extortion	535	19	3.6%
	22001 - Burglary Forced Entry	15,701	2,304	14.7%
	22002 - Burglary Entry Without Force (Intent)	3,624	535	14.8%
	22003 - Burglary Entry w/out Authorization w/or w/out Force	1,883	429	22.8%
	23001 - Larceny Pocket Picking	313	14	4.5%
	23002 - Larceny Purse Snatching	330	35	10.6%
	23003 - Larceny Theft from Building	10,626	1,133	10.7%
	23004 - Larceny Theft from Coin Operated Machine/Device	131	19	14.5%
	23005 - Larceny Theft from Motor Vehicle	18,810	671	3.6%
	23006 - Larceny Theft of Motor Vehicle Parts/Accessories	10,809	206	1.9%
	23007 - Larceny Other	31,343	2,082	6.6%
	24001 - Motor Vehicle Theft	20,078	1,897	9.4%
	24002 - Motor Vehicle as Stolen Property	3,309	999	30.2%
	24003 - Motor Vehicle Fraud	216	35	16.2%

	MICR Offense	Incident Count	Incidents Cleared	Clearance Rate
Property	25000 - Forgery/Counterfeiting	2,191	334	15.2%
	26001 - Fraud False Pretense/Swindle/Confidence Game	15,156	620	4.1%
	26002 - Fraud Credit Card/ATM	5,394	385	7.1%
	26003 - Fraud Impersonation	2,352	54	2.3%
	26004 - Fraud Welfare	371	11	3.0%
	26005 - Fraud Wire	1,358	35	2.6%
	26006 - Fraud Bad Checks	1,374	203	14.8%
	26007 - Fraud Identity Theft	6,442	135	2.1%
	26008 - Fraud Hacking/Computer Invasion	276	11	4.0%
	27000 - Embezzlement	1,554	505	32.5%
	28000 - Recovery of Stolen Property	1,360	711	52.3%
	29000 - Damage To Property	38,226	3,759	9.8%
	30001 - Retail Fraud Misrepresentation	719	268	37.3%
	30002 - Retail Fraud Theft	19,883	6,837	34.4%
	30003 - Retail Fraud Refund/Exchange	222	71	32.0%
	30004 - Retail Fraud Organized Crime	139	83	59.7%
	51000 - Bribery	8	2	25.0%
	Total Crimes Against Property:	**220,079**	**25,485**	**11.6%**
Society	35001 - Violation of Controlled Substance	19,193	11,032	57.5%
	35002 - Narcotic Equipment Violations	1,272	880	69.2%
	36003 - Peeping Tom	121	20	16.5%
	37000 - Obscenity	976	196	20.1%
	38001 - Family Abuse/Neglect Nonviolent	4,789	883	18.4%
	38002 - Family Nonsupport	311	207	66.6%
	38003 - Family Other	1,595	136	8.5%
	39001 - Gambling Betting/Wagering	27	15	55.6%
	39002 - Gambling Operating/Promoting/Assisting	7	3	42.9%
	39003 - Gambling Equipment Violations	1	0	0.0%
	39004 - Gambling Sports Tampering	0	0	0.0%
	39005 - Gambling, Other	0	0	0.0%
	40001 - Commercialized Sex Prostitution	580	63	10.9%
	40002 - Commercialized Sex Assisting/Promoting Prostitution	71	34	47.9%
	40003 - Purchasing Prostitution	21	5	23.8%
	41001 - Liquor License Establishment	85	2	2.4%
	41002 - Liquor Violations Other	2,442	1,649	67.5%
	42000 - Drunkenness	639	200	31.3%
	52001 - Weapons Offense Concealed	10,347	8,706	84.1%
	52002 - Weapons Offense Explosives	133	26	19.5%
	52003 - Weapons Offense Other	4,975	1,409	28.3%
	53001 - Disorderly Conduct	10,203	3,426	33.6%
	53002 - Public Peace Other	7,792	708	9.1%
	54002 - OUIL or OUID	24,710	21,990	89.0%
	57001 - Trespass	8,183	1,856	22.7%
	63000 - Vagrancy	256	107	41.8%
	72000 - Animal Cruelty	607	128	21.1%
	Total Crimes Against Society:	**99,336**	**53,681**	**54.0%**
Other	01000 - Sovereignty	2	0	0.0%
	02000 - Military	2	0	0.0%
	03000 - Immigration	91	26	28.6%
	09003 - Negligent Homicide Vehicle/Boat	48	24	50.0%

	MICR Offense	Incident Count	Incidents Cleared	Clearance Rate
Other	09004 - Justifiable Homicide	36	0	0.0%
	09005 - Officer Involved Shooting	19	0	0.0%
	09006 - In-Custody Death	5	0	0.0%
	14000 - Abortion	0	0	0.0%
	22004 - Possession of Burglary Tools	18	8	44.4%
	36004 - Sex Offense Other	2,336	479	20.5%
	48000 - Obstructing Police	9,066	4,101	45.2%
	49000 - Escape/Flight	1,089	810	74.4%
	50000 - Obstructing Justice	35,778	25,192	70.4%
	54001 - Hit And Run Motor Vehicle Accident	5,917	805	13.6%
	55000 - Health And Safety	11,233	1,291	11.5%
	56000 - Civil Rights	34	0	0.0%
	57002 - Invasion of Privacy Other	203	30	14.8%
	58000 - Smuggling	159	38	23.9%
	59000 - Election Laws	18	2	11.1%
	60000 - Antitrust	0	0	0.0%
	61000 - Tax/Revenue	113	18	15.9%
	62000 - Conservation	2,198	494	22.5%
	70000 - Juvenile Runaway	5,552	1,340	24.1%
	73000 - Miscellaneous Criminal Offense	4,759	1,313	27.6%
	75000 - Solicitation (All Crimes Except Prostitution)	112	17	15.2%
	77000 - Conspiracy (All Crimes)	28	7	25.0%
	Total Crimes Against Other:	**78,816**	**35,995**	**45.7%**
	Total all Crimes:	**537,336**	**171,728**	**32.0%**

Back to table of contents

2021– Statewide Arrested Persons

Definition: Arrested person counts are based on arrest data with an arrest date between January 1, 2021, to December 31, 2021.

2021 Summary:

- 155,312 individual arrests reported
- 17.1% were in the age group 25-29
- 58.4% of arrestees were White
- 73.5% of arrestees were Male

Arrestee Age	Female	Male	Total	Percent
<11	19	82	101	0.1%
11-12	188	392	580	0.4%
13-14	692	1,138	1,830	1.2%
15	417	947	1,364	0.9%
16	410	1,107	1,517	1.0%
17	535	1,637	2,172	1.4%
18	744	2,224	2,968	1.9%
19	926	2,543	3,469	2.2%
20	1,100	2,847	3,947	2.5%
21	1,268	3,385	4,653	3.0%
22	1,274	3,328	4,602	3.0%
23	1,292	3,446	4,738	3.1%
24	1,280	3,396	4,676	3.0%
25-29	7,144	19,400	26,544	17.1%
30-34	7,019	18,556	25,575	16.5%
35-39	5,737	14,529	20,266	13.0%
40-44	4,001	10,839	14,840	9.6%
45-49	2,602	7,455	10,057	6.5%
50-54	1,954	6,346	8,300	5.3%
55-59	1,346	5,117	6,463	4.2%
60-64	779	3,149	3,928	2.5%
>64	492	2,230	2,722	1.8%
Total:	**41,219**	**114,093**	**155,312**	**100%**
% Sex:	**26.5%**	**73.5%**	**100%**	

Arrestee Race

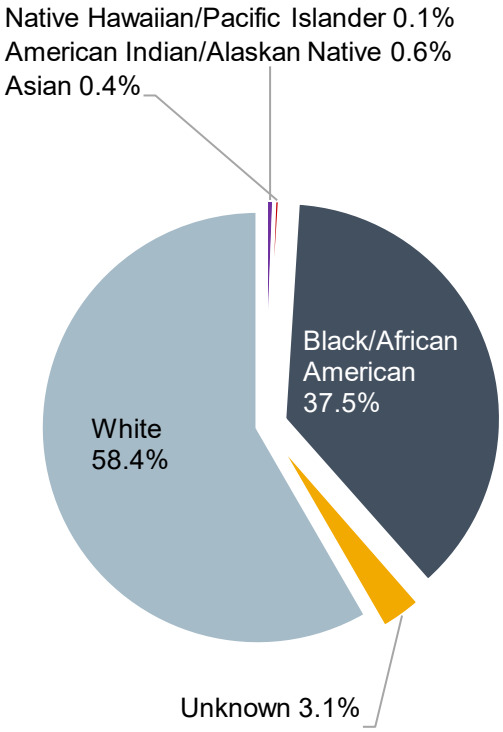

Arrestee Age

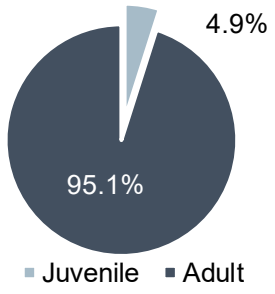

Arrestee Race and Sex

Arrestee Race	Female	Male	Total	Percent
White	25,937	64,721	90,658	58.4%
Black/African American	13,497	44,723	58,220	37.5%
Unknown	1,278	3,462	4,740	3.1%
American Indian/Alaskan Native	315	654	969	0.6%
Asian	156	476	632	0.4%
Native Hawaiian/Pacific Islander	36	57	93	0.1%
Total:	**41,219**	**114,093**	**155,312**	**100%**
% Sex:	**26.5%**	**73.5%**	**100%**	

Back to table of contents

Section 4:
Reports by Index Crime

Murder/Non-Negligent Manslaughter
- Definition and Summary
- Victim Age, Race, and Sex
- Location and Victim Circumstance
- Victim to Offender Relationship and Weapon Used
- Arrestee Age, Race, and Sex

Rape
- Definition and Summary
- Victim Age, Race, and Sex
- Location and Victim Injury
- Victim to Offender Relationship and Weapon Used
- Arrestee Age, Race, and Sex

Robbery
- Definition and Summary
- Location and Weapon Used
- Arrestee Age, Race, and Sex

Aggravated Assaults
- Definition and Summary
- Victim Age, Race, and Sex
- Victim Injury and Victim Circumstance
- Location
- Victim to Offender Relationship and Weapon Used
- Arrestee Age, Race, and Sex

Burglary
- Definition and Summary
- Location
- Arrestee Age, Race, and Sex

Larceny
- Definition and Summary
- Location
- Arrestee Age, Race, and Sex

Motor Vehicle Theft
- Definition and Summary
- Location
- Arrestee Age, Race, and Sex

Data Element Notes:
- ✓ Location of an incident reflects the most specific use of the location/building (example: if a larceny occurred in daycare located within a hospital, the location is daycare).
- ✓ Michigan's juvenile age was changed from "16 and under" to "17 and under" in 2021.
- ✓ Tables for Location, Weapon, Victim Injury/Circumstance, and Victim to Offender Relationships will only display data elements with counts greater than zero.
- ✓ Due to rounding, percent totals may not equal 100.
- ✓ The arrest of one individual can clear multiple incidents.
- ✓ For a full description of Data Elements please reference the MICR Manual.

Back to table of contents

2020 – Murder/Non-Negligent Manslaughter

Definition: The FBI's UCR program has defined Murder as the willful killing of one human being by another. The classification of this offense is based solely on police investigation as opposed to the determination of a court, medical examiner, coroner, jury, or other judicial body. Deaths caused by negligence, suicide, accident, or justifiable homicide are not included in this offense category. This crime includes MICR offense file class 09001.

2021 Summary:

- 746 reported crimes, a 1.8% decrease from 2020
- April and July had the highest counts; March had the lowest
- Sunday had the highest counts; Thursday had the lowest
- Crime rate was 7.4 for every 100,000 persons
- 42.0% clearance rate
  - 686 incidents reported
  - 288 cleared by an arrest or exceptional clearance

Crime Counts

Year	Michigan Total	Percent Change	Michigan Rate	National Rate*
2017	572	1.1%	5.8	5.3
2018	559	-2.3%	5.6	5.0
2019	574	2.7%	5.7	5.1
2020	760	32.4%	7.5	6.5
2021	746	-1.8%	7.4	

*FBI national crime statistics were unavailable for 2021

Crime Rates

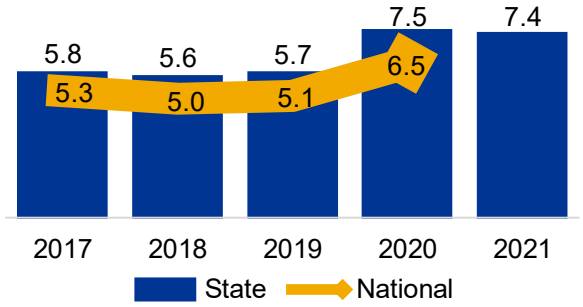

Crimes by Month

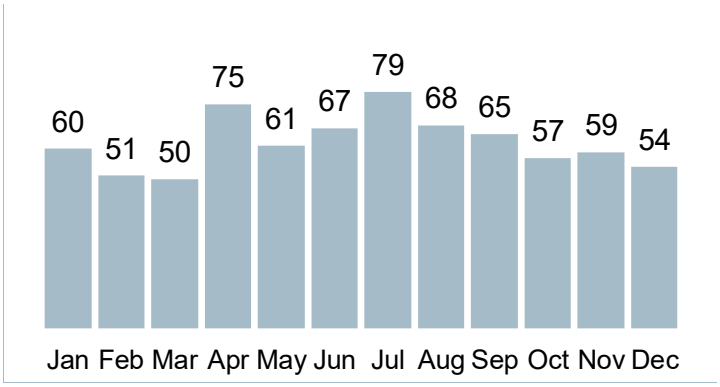

Crimes by Day

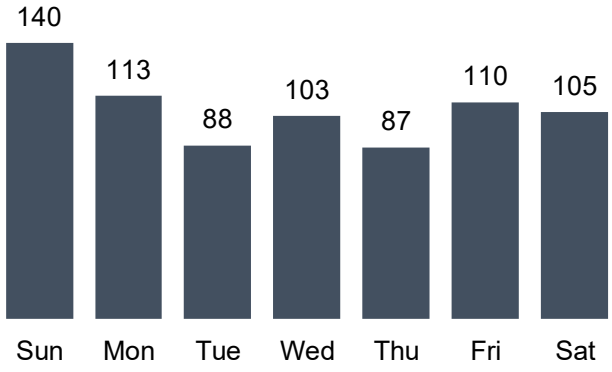

2021 – Murder/Non-Negligent Manslaughter Victim Age, Race, and Sex

2021 Summary:

- 18.0% were between the ages 25 and 29
- 70.9% were Black/African American
- 77.2% were Male

Victim Age and Sex

Victim Age	Female	Male	Unknown	Total	Percent
Under 10	8	13	0	21	2.8%
10-14	5	1	0	6	0.8%
15-19	21	47	0	68	9.1%
20-24	16	94	0	110	14.7%
25-29	31	103	0	134	18.0%
30-34	23	87	0	110	14.7%
35-39	12	59	0	71	9.5%
40-44	8	49	0	57	7.6%
45-49	6	23	0	29	3.9%
50-54	11	25	0	36	4.8%
55-59	7	20	0	27	3.6%
60-64	7	20	0	27	3.6%
65-69	4	13	0	17	2.3%
70 & Over	7	19	0	26	3.5%
Unknown	1	3	3	7	0.9%
Total:	**167**	**576**	**3**	**746**	**100%**
% Sex:	**22.4%**	**77.2%**	**0.4%**	**100%**	

Victim Race

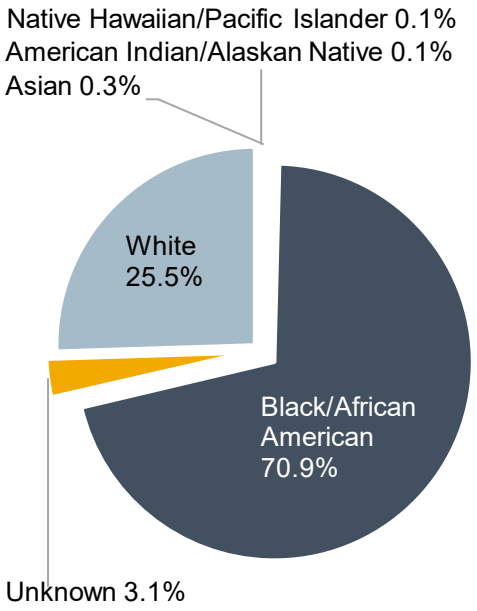

Victim Race and Sex

Victim Race	Female	Male	Unknown	Total	Percent
Black/African American	88	441	0	529	70.9%
White	72	118	0	190	25.5%
Unknown	6	14	3	23	3.1%
Asian	1	1	0	2	0.3%
American Indian/Alaskan Native	0	1	0	1	0.1%
Native Hawaiian/Pacific Islander	0	1	0	1	0.1%
Total:	**167**	**576**	**3**	**746**	**100%**
% Sex:	**22.4%**	**77.2%**	**0.4%**	**100%**	

Victim Sex

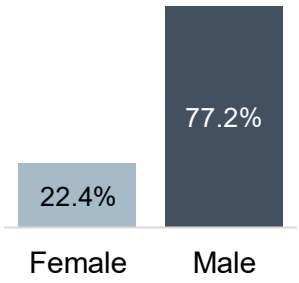

2021 – Murder/Non-Negligent Manslaughter Location and Victim Circumstance

2021 Summary:

- 45.6% reported location Residence/Home
- 64.3% reported victim circumstance as Unknown Circumstances

Top 5 Known Locations of Crime

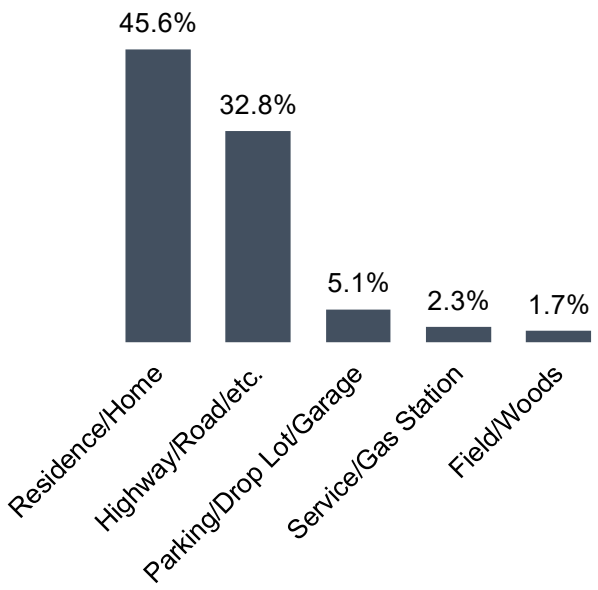

Location of Crime	Count	Percent
Residence/Home	340	45.6%
Highway/Road/Alley/Street/Sidewalk	245	32.8%
Parking/Drop Lot/Garage	38	5.1%
Service/Gas Station	17	2.3%
Field/Woods	13	1.7%
Other	13	1.7%
Hotel/Motel/etc.	13	1.7%
Bar/Nightclub	10	1.3%
Park/Playground	8	1.1%
Convenience Store	7	0.9%
Restaurant	6	0.8%
Jail/Prison/Penitentiary/Corrections Facility	5	0.7%
Lake/Waterway/Beach	5	0.7%
School - Elementary/Secondary	4	0.5%
Liquor Store	4	0.5%
Unknown	3	0.4%
Gambling Facility/Casino/Race Track	2	0.3%
Rest Area	2	0.3%
Department/Discount Store	2	0.3%
Construction Site	1	0.1%
Camp/Campground	1	0.1%
Specialty Store	1	0.1%
Drug Store/Doctors Office/Hospital	1	0.1%
Air/Bus/Train Terminal	1	0.1%
Commercial/Office Buildings	1	0.1%
Rental Storage Facility	1	0.1%
Abandoned/Condemned Structures	1	0.1%
Industrial Site	1	0.1%
Total:	**746**	**100%**

Victim Circumstance	Count	Percent
Unknown Circumstances	480	64.3%
Argument	121	16.2%
Other Circumstances	95	12.7%
Domestic Violence	21	2.8%
Gangland - Organized Crime	12	1.6%
Drug Dealing	9	1.2%
Other Felony Involved	6	0.8%
Assault on Law Enforcement	1	0.1%
Mercy Killing	1	0.1%
Total:	**746**	**100%**

2021 – Murder/Non-Negligent Manslaughter Victim to Offender Relationship and Weapon Used

2021 Summary:

- 38.5% of victim to offender relationships were Unknown
- Of known relationships, the most common was Otherwise Known at 9.3%
- 42.0% reported the offender used Firearm (type unknown)

Note: Because there may be more than one victim to offender relationship (VOR) per victim, the VOR count may not match the crime count.

Victim to Offender Relationship	Count	Percent
Unknown	361	38.5%
(blank – not reported)	186	19.9%
Otherwise Known	87	9.3%
Stranger	64	6.8%
Acquaintance/Former Roommate	52	5.5%
Friend	37	3.9%
Dating (boy/girlfriend)	33	3.5%
Parent	21	2.2%
Child	16	1.7%
Other Family Member	16	1.7%
Spouse	15	1.6%
Sibling (brother or sister)	10	1.1%
Former Dating	7	0.7%
Child in Common	6	0.6%
Neighbor	5	0.5%
Step-Parent	5	0.5%
Ex-Spouse	3	0.3%
Grandparent	3	0.3%
Resident (boy/girlfriend)	3	0.3%
Child of Boy/Girlfriend	2	0.2%
Offender	2	0.2%
In-Law	1	0.1%
Step-Child	1	0.1%
Step-Sibling	1	0.1%
Total:	**937**	**100%**

Top 5 Relationships

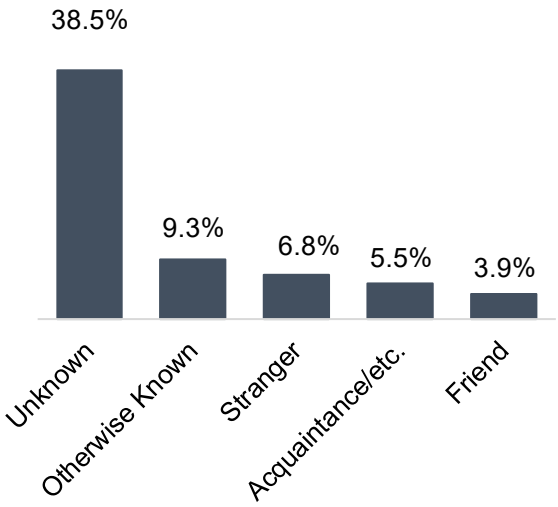

Weapon Used	Count	Percent
Firearm (type unknown)	313	42.0%
Handgun	230	30.8%
Unknown	49	6.6%
Knife/Cutting Instrument	44	5.9%
Rifle	29	3.9%
Personal Weapons	22	2.9%
Automatic Handgun	10	1.3%
Automatic Firearm	8	1.1%
Motor Vehicle	8	1.1%
Shotgun	7	0.9%
Fire/Incendiary Devices	7	0.9%
Blunt Object	7	0.9%
Other	4	0.5%
Automatic Rifle	3	0.4%
Other Firearm	3	0.4%
Asphyxiation	1	0.1%
Drugs/Narcotics/Sleeping	1	0.1%
Total:	**746**	**100%**

2021 – Murder/Non-Negligent Manslaughter Arrestee Age, Race, and Sex

2021 Summary:

- 378 individual arrests reported
- 19.6% were in age group 25-29
- 71.2% were Black/African American
- 84.7% were Male

Arrestee Age and Sex

Arrestee Age	Female	Male	Total	Percent
Under 11	0	0	0	0.0%
11-12	0	0	0	0.0%
13-14	1	1	2	0.5%
15	1	1	2	0.5%
16	1	3	4	1.1%
17	0	7	7	1.9%
18	4	12	16	4.2%
19	3	16	19	5.0%
20	3	10	13	3.4%
21	0	25	25	6.6%
22	4	12	16	4.2%
23	2	12	14	3.7%
24	2	12	14	3.7%
25-29	9	65	74	19.6%
30-34	4	44	48	12.7%
35-39	7	37	44	11.6%
40-44	3	22	25	6.6%
45-49	6	11	17	4.5%
50-54	5	9	14	3.7%
55-59	2	6	8	2.1%
60-64	1	8	9	2.4%
Over 64	0	7	7	1.9%
Total:	**58**	**320**	**378**	**100%**
% Sex:	**15.3%**	**84.7%**	**100%**	

Arrestee Race

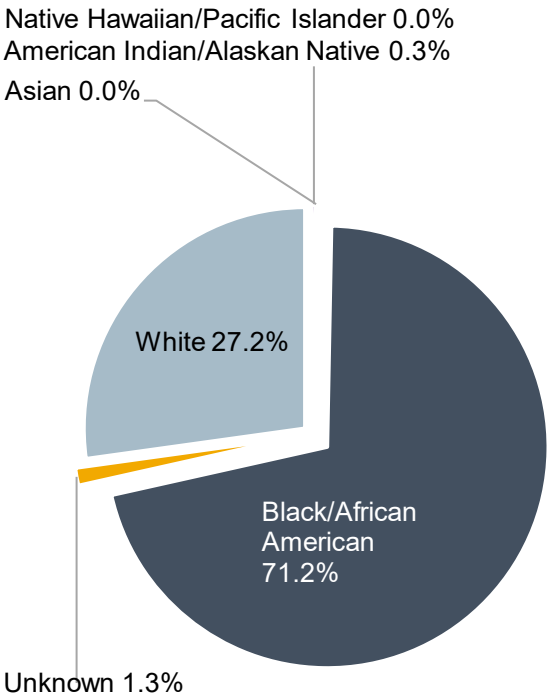

Arrestee Age

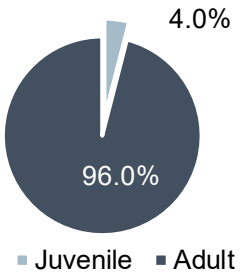

Arrestee Race and Sex

Arrestee Race	Female	Male	Total	Percent
Black/African American	37	232	269	71.2%
White	21	82	103	27.2%
Unknown	0	5	5	1.3%
American Indian/Alaskan Native	0	1	1	0.3%
Asian	0	0	0	0.0%
Native Hawaiian/Pacific Islander	0	0	0	0.0%
Total:	**58**	**320**	**378**	**100%**
% Sex:	**15.3%**	**84.7%**	**100%**	

2021 – Rape (Sexual Penetration)

Definition: The MICR Program collects Criminal Sexual Conduct (CSC) for various degrees based on MCLs 750.520b and 750.520d. They are defined as the sexual penetration of a person, forcibly and/or against that person's will or not forcibly or against the person's will, where the victim is incapable of giving consent because of his/her temporary or permanent mental or physical incapacity. This crime includes MICR offense file classes 11001 - 11006.

MICR Offense	2017	2018	2019	2020	2021
11001 - Sexual Penetration Penis/Vagina 1st Degree	3,387	3,740	3,217	2,900	3,065
11002 - Sexual Penetration Penis/Vagina 3rd Degree	1,297	1,425	1,392	1,221	1,266
11003 - Sexual Penetration Oral/Anal 1st Degree	1,264	1,371	1,301	1,119	1,050
11004 - Sexual Penetration Oral/Anal 3rd Degree	473	571	518	454	475
11005 - Sexual Penetration Object 1st Degree	419	462	407	347	313
11006 - Sexual Penetration Object 3rd Degree	199	221	232	193	198
Total Crime Counts:	**7,039**	**7,790**	**7,067**	**6,234**	**6,367**

Note: CSC 1st and 3rd Degree are differentiated by the weapon involved and the degree of injury

2021 Summary:

- 6,367 reported crimes, a 2.1% increase from 2020
- March was the highest counts; December was the lowest
- Friday had the highest counts; Sunday had the lowest
- Crime rate was 63.3 for every 100,000 persons
- 23.1% clearance rate
  - 6,002 incidents reported
  - 1,385 cleared by arrest or exceptional clearance

Crime Counts

Year	Michigan Total	Percent Change	Michigan Rate	National Rate*
2017	7,039	6.1%	70.9	41.7
2018	7,790	10.7%	78.2	44.0
2019	7,067	-9.3%	70.8	43.6
2020	6,234	-11.8%	61.9	38.4
2021	6,367	2.1%	63.3	

*FBI national crime statistics were unavailable for 2021

Crime Rates

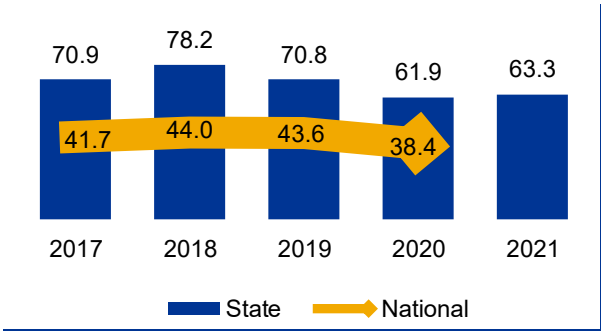

Crimes by Month

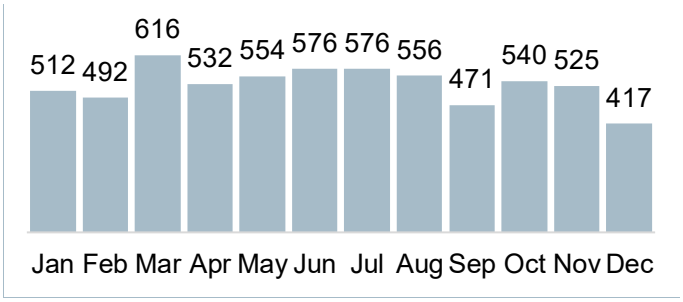

Crimes by Day

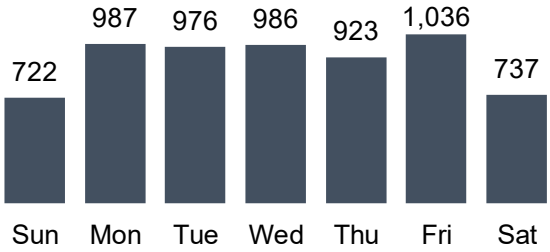

2021 – Rape (Sexual Penetration)
Victim Age, Race, and Sex

2021 Summary:

- 24.1% were between the ages 15 and 19
- 66.8% were White
- 86.7% were Female

Victim Age and Sex

Victim Age	Female	Male	Unknown	Total	Percent
Under 10	720	323	2	1,045	16.4%
10-14	1,243	164	1	1,408	22.1%
15-19	1,388	146	3	1,537	24.1%
20-24	623	42	1	666	10.5%
25-29	398	47	0	445	7.0%
30-34	352	35	0	387	6.1%
35-39	228	27	0	255	4.0%
40-44	185	13	0	198	3.1%
45-49	113	17	0	130	2.0%
50-54	100	6	0	106	1.7%
55-59	60	5	0	65	1.0%
60-64	40	5	0	45	0.7%
65-69	15	2	0	17	0.3%
70 & Over	35	4	0	39	0.6%
Unknown	19	4	1	24	0.4%
Total:	**5,519**	**840**	**8**	**6,367**	**100%**
% Sex:	**86.7%**	**13.2%**	**0.1%**	**100%**	

Victim Race

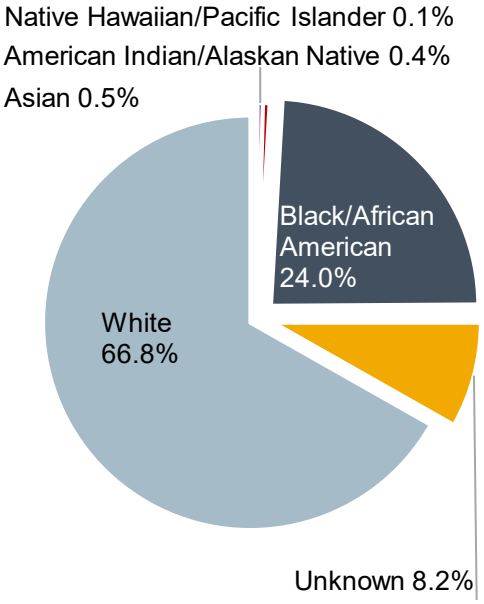

Victim Race and Sex

Victim Race	Female	Male	Unknow	Total	Percent
White	3,724	530	1	4,255	66.8%
Black/African American	1,303	221	1	1,525	24.0%
Unknown	439	80	6	525	8.2%
Asian	27	3	0	30	0.5%
American Indian/Alaskan Native	23	5	0	28	0.4%
Native Hawaiian/Pacific Islander	3	1	0	4	0.1%
Total:	**5,519**	**840**	**8**	**6,367**	**100%**
% Sex:	**86.7%**	**13.2%**	**0.1%**	**100%**	

Victim Sex

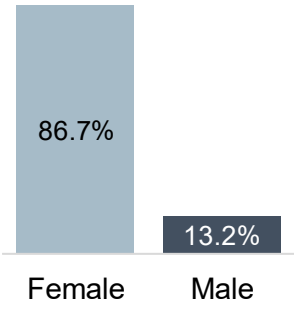

2021 – Rape (Sexual Penetration) Location and Victim Injury

2021 Summary:

- 82.5% reported victim injury None
- 76.3% occurred at a Residence/Home

Top 5 Known Locations of Crime

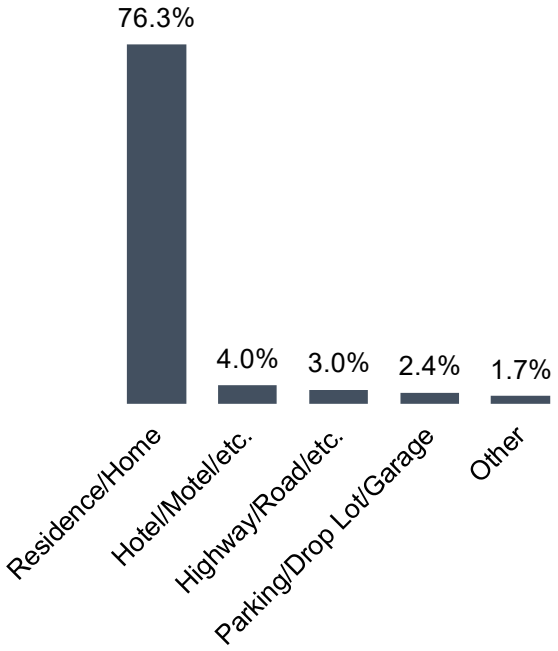

Victim Injury	Count	Percent
None	5,250	82.5%
Apparent Minor Injury	649	10.2%
Possible Internal Injury	376	5.9%
Other Major Injury	59	0.9%
Unconsciousness	23	0.4%
Severe Laceration	4	0.1%
Loss of Teeth	3	0.0%
Apparent Broken Bones	3	0.0%
Total:	**6,367**	**100%**

Location of Crime	Count	Percent
Residence/Home	4,858	76.3%
Hotel/Motel/etc.	255	4.0%
Highway/Road/Alley/Street/Sidewalk	191	3.0%
Unknown	163	2.6%
Parking/Drop Lot/Garage	154	2.4%
Other	109	1.7%
School - Elementary/Secondary	97	1.5%
Jail/Prison/Penitentiary/Corrections Facility	86	1.4%
Park/Playground	83	1.3%
Field/Woods	79	1.2%
Drug Store/Doctor`s Office/Hospital	57	0.9%
School-College/University	34	0.5%
Camp/Campground	25	0.4%
Church/Synagogue/Temple/Mosque	19	0.3%
Bar/Nightclub	18	0.3%
Commercial/Office Buildings	18	0.3%
Government/Public Building	17	0.3%
Restaurant	14	0.2%
Daycare Facility	11	0.2%
Service/Gas Station	9	0.1%
Rest Area	8	0.1%
Lake/Waterway/Beach	7	0.1%
Convenience Store	7	0.1%
Abandoned/Condemned Structures	6	0.1%
Shopping Mall	6	0.1%
Shelter-Mission/Homeless	5	0.1%
Rental Storage Facility	5	0.1%
Department/Discount Store	5	0.1%
Air/Bus/Train Terminal	4	0.1%
Specialty Store	4	0.1%
Military Installation	3	0.0%
Arena/Stadium/Fairgrounds/Coliseum	2	0.0%
Grocery/Supermarket	2	0.0%
Bank/Savings and Loan	2	0.0%
Amusement Park	1	0.0%
Gambling Facility/Casino/Race Track	1	0.0%
Community Center	1	0.0%
Liquor Store	1	0.0%
Total:	**6,367**	**100%**

2021 – Rape (Sexual Penetration) Victim to Offender Relationship and Weapon Used

2021 Summary:

- 14.0% of victim to offender relationships were Acquaintance/Former Roommate
- 63.8% reported the offender used No weapon
- 26.5% reported the offender used Personal Weapons

Note: Because there may be more than one victim to offender relationship per victim, the victim to offender count may not match the crime count.

Victim to Offender Relationship	Count	Percent
Acquaintance/Former Roommate	969	14.0%
Otherwise Known	912	13.2%
Unknown	823	11.9%
Friend	698	10.1%
Child	486	7.0%
Other Family Member	484	7.0%
Dating (boy/girlfriend)	465	6.7%
Stranger	341	4.9%
Former Dating	327	4.7%
Sibling (brother or sister)	318	4.6%
(blank – not reported)	184	2.7%
Step-Child	130	1.9%
Grandchild	113	1.6%
Step-Sibling	108	1.6%
Spouse	106	1.5%
Child of Boy/Girlfriend	77	1.1%
Step-Parent	75	1.1%
Neighbor	67	1.0%
Child in Common	55	0.8%
Offender	40	0.6%
Resident (boy/girlfriend)	37	0.5%
Ex-Spouse	28	0.4%
Babysittee (the baby)	22	0.3%
Employee	21	0.3%
Former Resident	17	0.2%
In-Law	17	0.2%
Common-Law Spouse	6	0.1%
Parent	3	0.0%
Employer	2	0.0%
Grandparent	1	0.0%
Total:	**6,932**	**100%**

Top 5 Relationships

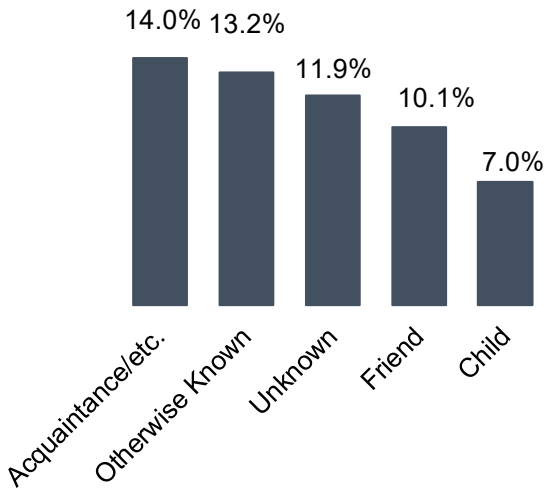

Weapon Used	Count	Percent
None	4,063	63.8%
Personal Weapons	1,687	26.5%
Unknown	368	5.8%
Other	62	1.0%
Knife/Cutting Instrument	58	0.9%
Handgun	55	0.9%
Blunt Object	25	0.4%
Firearm (type unknown)	19	0.3%
Drugs/Narcotics/Sleeping Pills	10	0.2%
Asphyxiation	8	0.1%
Automatic Handgun	5	0.1%
Automatic Firearm	3	0.0%
Rifle	2	0.0%
Other Firearm	2	0.0%
Total:	**6,367**	**100%**

2021 – Rape (Sexual Penetration) Arrestee Age, Race, and Sex

2021 Summary:

- 863 individual arrests reported
- 12.1% were in age group 30-34
- 67.2% were White
- 97.9% were Male

Arrestee Age and Sex

Arrestee Age	Female	Male	Total	Percent
Under 11	0	2	2	0.2%
11-12	1	13	14	1.6%
13-14	2	24	26	3.0%
15	0	13	13	1.5%
16	1	23	24	2.8%
17	1	39	40	4.6%
18	1	50	51	5.9%
19	0	34	34	3.9%
20	1	39	40	4.6%
21	0	26	26	3.0%
22	2	31	33	3.8%
23	0	21	21	2.4%
24	0	16	16	1.9%
25-29	3	89	92	10.7%
30-34	1	103	104	12.1%
35-39	1	98	99	11.5%
40-44	2	68	70	8.1%
45-49	0	46	46	5.3%
50-54	2	31	33	3.8%
55-59	0	30	30	3.5%
60-64	0	20	20	2.3%
Over 64	0	29	29	3.4%
Total:	**18**	**845**	**863**	**100%**
% Sex:	**2.1%**	**97.9%**	**100%**	

Arrestee Race

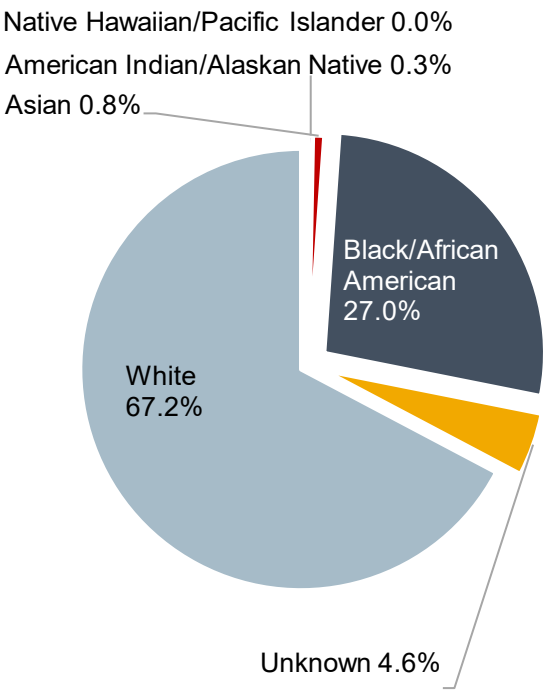

Arrestee Age

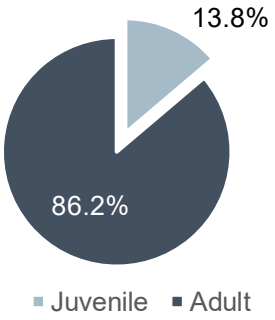

Arrestee Race and Sex

Arrestee Race	Female	Male	Total	Percent
White	13	567	580	67.2%
Black/African American	4	229	233	27.0%
Unknown	1	39	40	4.6%
Asian	0	7	7	0.8%
American Indian/Alaskan Native	0	3	3	0.3%
Native Hawaiian/Pacific Islander	0	0	0	0.0%
Total:	**18**	**845**	**863**	**100%**
% Sex:	**2.1%**	**97.9%**	**100%**	

2021 - Robbery

Definition: Robbery is the taking, or attempting to take, anything of value under confrontational circumstances from the care, custody, or control of a person or persons by force, threat of force, or violence and/or by putting the victim in fear of immediate harm. Robbery is a type of aggravated theft; the victim is directly confronted and threatened with force or is put in fear that force will be used. Because force may be involved, it is included within the violent crime calculations. This crime includes MICR offense files classes 12000 and 12001.

MICR Offense	2017	2018	2019	2020	2021
12000 – Robbery	6,481	5,637	5,296	4,518	3,679
12001 – Carjacking*	3	13	39	71	337
Total Crime Counts:	**6,484**	**5,650**	**5,335**	**4,589**	**4,016**

*MICR started collecting 12001 in 2019

2021 Summary:

- 4,016 reported crimes, a 12.5% decrease from 2020
- September had the highest counts; February had the lowest
- Saturday had the highest counts; Thursday had the lowest
- Crime rate was 40.0 for every 100,000 persons
- 21.5% clearance rate
  - 3,990 incidents reported
  - 856 incidents cleared by arrest or exceptional clearance

Crime Counts

Year	Michigan Total	Percent Change	Michigan Rate	National Rate*
2017	6,484	-8.8%	65.3	98.6
2018	5,650	-12.9%	56.7	86.1
2019	5,335	-5.6%	53.4	81.8
2020	4,589	-14.0%	45.5	73.9
2021	4,016	-12.5%	40.0	

*FBI national crime statistics were unavailable for 2021

Crime Rates

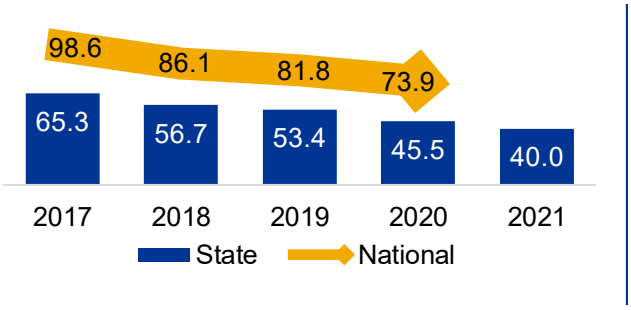

Crimes by Month

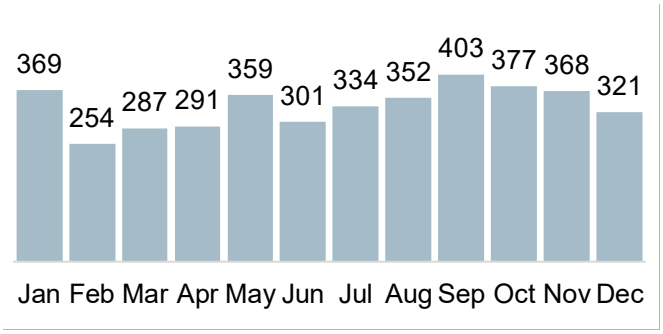

Crimes by Day

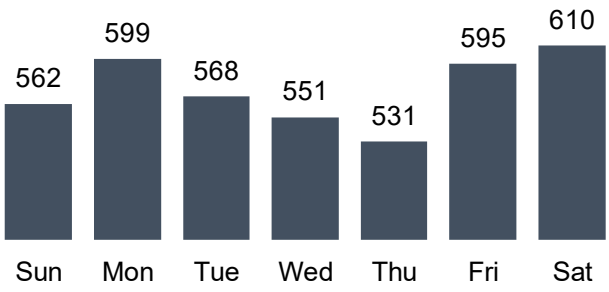

2021 – Robbery
Location and Weapon Used

2021 Summary:

- 31.4% occurred at a Highway/Road/Alley/Street/Sidewalk
- 29.6% reported the offender used a Handgun

Top 5 Known Locations

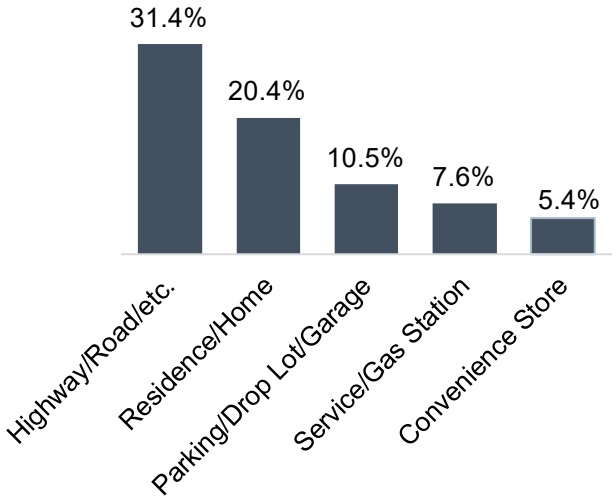

Weapon Used	Count	Percent
Handgun	1,190	29.6%
Personal Weapons	1,087	27.1%
None	527	13.1%
Firearm (type unknown)	433	10.8%
Knife/Cutting Instrument	266	6.6%
Unknown	149	3.7%
Blunt Object	94	2.3%
Other	73	1.8%
Automatic Handgun	58	1.4%
Rifle	56	1.4%
Motor Vehicle/Vessel	20	0.5%
Shotgun	19	0.5%
Automatic Firearm	19	0.5%
Other Firearm	15	0.4%
Asphyxiation	3	0.1%
Explosives	2	0.0%
Automatic Other Firearm	1	0.0%
Drugs/Narcotics/Sleeping Pills	1	0.0%
Poison	1	0.0%
Fire/Incendiary Devices	1	0.0%
Automatic Shotgun	1	0.0%
Total:	**4,016**	**100%**

Location	Count	Percent
Highway/Road/Alley/Street/Sidewalk	1,263	31.4%
Residence/Home	818	20.4%
Parking/Drop Lot/Garage	423	10.5%
Service/Gas Station	305	7.6%
Convenience Store	217	5.4%
Department/Discount Store	179	4.5%
Hotel/Motel/etc.	116	2.9%
Specialty Store	104	2.6%
Other	70	1.7%
Grocery/Supermarket	61	1.5%
Bank/Savings and Loan	58	1.4%
Liquor Store	53	1.3%
Park/Playground	48	1.2%
Drug Store/Doctor`s Office/Hospital	41	1.0%
Restaurant	39	1.0%
Commercial/Office Buildings	36	0.9%
School - Elementary/Secondary	32	0.8%
Rest Area	28	0.7%
Bar/Nightclub	22	0.5%
Field/Woods	18	0.4%
Air/Bus/Train Terminal	17	0.4%
Shopping Mall	15	0.4%
Gambling Facility/Casino/Race Track	10	0.2%
Unknown	10	0.2%
ATM Separate From Bank	7	0.2%
Government/Public Building	7	0.2%
Shelter-Mission/Homeless	6	0.1%
Church/Synagogue/Temple/Mosque	5	0.1%
School-College/University	3	0.1%
Construction Site	2	0.0%
Amusement Park	1	0.0%
Auto Dealership New/Used	1	0.0%
Lake/Waterway/Beach	1	0.0%
Total:	**4,016**	**100%**

2021 – Robbery
Arrestee Age, Race, and Sex

2021 Summary:

- 895 individual arrests reported
- 16.8% were in age group 25-29
- 75.4% were Black/African American
- 86.5% were Male

Arrestee Age and Sex

Arrestee Age	Female	Male	Total	Percent
Under 11	0	1	1	0.1%
11-12	0	2	2	0.2%
13-14	1	19	20	2.2%
15	1	14	15	1.7%
16	1	21	22	2.5%
17	6	47	53	5.9%
18	12	58	70	7.8%
19	5	58	63	7.0%
20	7	26	33	3.7%
21	6	34	40	4.5%
22	2	21	23	2.6%
23	1	26	27	3.0%
24	2	19	21	2.3%
25-29	16	134	150	16.8%
30-34	18	103	121	13.5%
35-39	18	59	77	8.6%
40-44	12	39	51	5.7%
45-49	8	32	40	4.5%
50-54	1	27	28	3.1%
55-59	2	24	26	2.9%
60-64	1	5	6	0.7%
Over 64	1	5	6	0.7%
Total:	**121**	**774**	**895**	**100%**
% Sex:	**13.5%**	**86.5%**	**100%**	

Arrestee Race

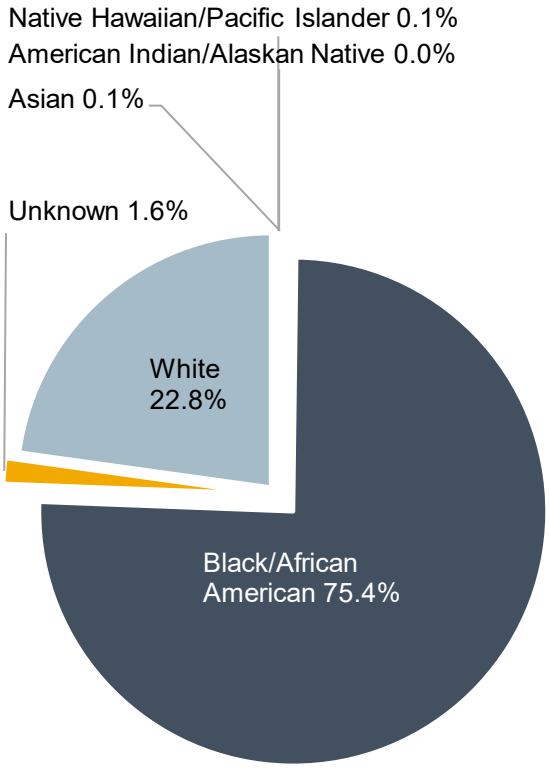

Arrestee Age

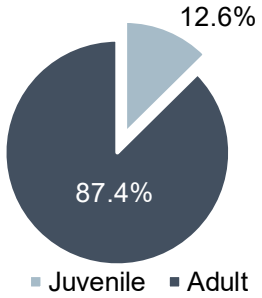

Arrestee Race and Age

Arrestee Race	Female	Male	Total	Percent
Black/African American	83	592	675	75.4%
White	34	170	204	22.8%
Unknown	3	11	14	1.6%
Asian	0	1	1	0.1%
Native Hawaiian/Pacific Islander	1	0	1	0.1%
American Indian/Alaskan Native	0	0	0	0.0%
Total:	**121**	**774**	**895**	**100%**
% Sex:	**13.5%**	**86.5%**	**100%**	

2021 - Aggravated Assaults

Definition: Aggravated/Felonious Assault is an unlawful attack by one person upon another, wherein the offender uses a weapon or displays it in a threatening manner, or the victim suffers obvious severe or aggravated bodily injury involving apparent broken bones, loss of teeth, possible internal injury, severe laceration, or loss of consciousness. The use or attempted use of a dangerous weapon in an assault or the serious injury inflicted upon the victim is what separates this offense from Simple Assaults. This crime includes MICR offense file classes 13002 and 13004.

MICR Offense	2017	2018	2019	2020	2021
13002 - Aggravated/Felonious Assault	30,581	31,049	30,285	36,778	36,229
13004 - Non-Fatal Shooting*	2	0	5	253	1,420
Total Crime Counts:	**30,583**	**31,049**	**30,290**	**37,031**	**37,649**

*MICR started collecting 13004 in 2019

2021 Summary:

- 37,649 reported crimes, a 1.7% increase from 2020
- July had the highest counts; February had the lowest
- Sunday had the highest counts; Thursday had the lowest
- Crime rate was 374.6 for every 100,000 persons
- 44.1% clearance rate
  - 30,273 incidents reported
  - 13,352 cleared by arrest or exceptional clearance

Crime Counts

Year	Michigan Total	Percent Change	Michigan Rate	National Rate*
2017	30,583	2.2%	308.1	249.2
2018	31,049	1.5%	311.8	248.2
2019	30,290	-2.4%	303.3	250.4
2020	37,031	22.3%	367.5	279.7
2021	37,649	1.7%	374.6	

*FBI national crime statistics were unavailable for 2021

Crime Rates

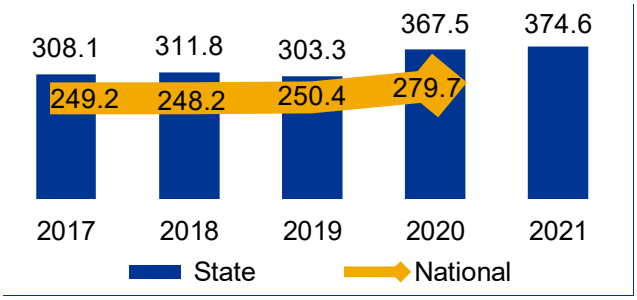

Crimes by Month

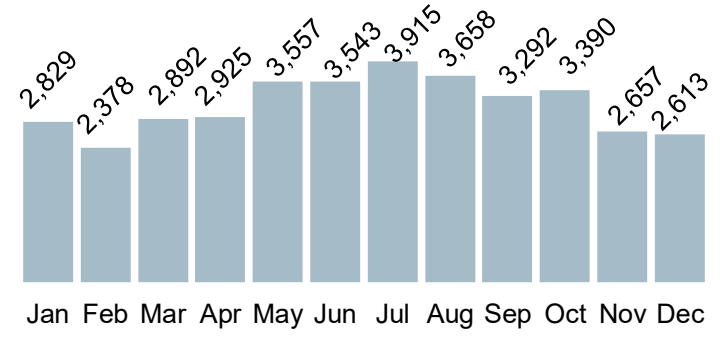

Crimes by Day

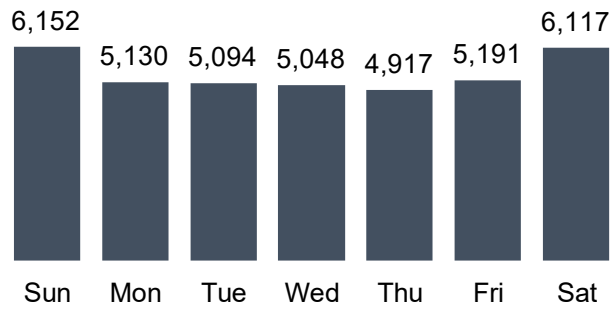

2021 - Aggravated Assaults
Victim Age, Race, and Sex

2021 Summary:

- 15.5% were between the ages of 25 and 29
- 56.3% were Black/African American
- 50.4% were Male

Victim Age and Sex

Victim Age	Female	Male	Unknown	Total	Percent
Under 10	530	610	5	1,145	3.0%
10-14	538	692	5	1,235	3.3%
15-19	1,631	1,765	8	3,404	9.0%
20-24	2,991	2,401	4	5,396	14.3%
25-29	3,169	2,645	7	5,821	15.5%
30-34	2,829	2,503	8	5,340	14.2%
35-39	1,989	1,902	1	3,892	10.3%
40-44	1,534	1,579	5	3,118	8.3%
45-49	1,101	1,258	0	2,359	6.3%
50-54	856	1,246	3	2,105	5.6%
55-59	586	1,009	0	1,595	4.2%
60-64	368	677	0	1,045	2.8%
65-69	200	337	0	537	1.4%
70 & Over	217	239	1	457	1.2%
Unknown	45	115	40	200	0.5%
Total:	**18,584**	**18,978**	**87**	**37,649**	**100%**
% Sex:	**49.4%**	**50.4%**	**0.2%**	**100%**	

Victim Race

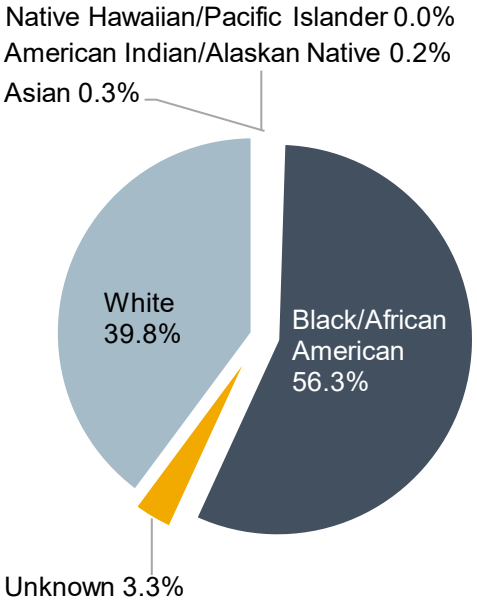

Victim Race and Sex

Victim Race	Female	Male	Unknow	Total	Percent
Black/African American	10,878	10,307	4	21,189	56.3%
White	7,096	7,894	6	14,996	39.8%
Unknown	523	650	75	1,248	3.3%
Asian	44	80	2	126	0.3%
American Indian/Alaskan Native	38	42	0	80	0.2%
Native Hawaiian/ Pacific Islander	5	5	0	10	0.0%
Total:	**18,584**	**18,978**	**87**	**37,649**	**100%**
% Sex:	**49.4%**	**50.4%**	**0.2%**	**100%**	

Victim Sex

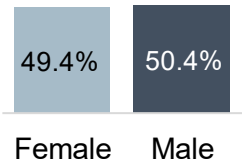

2021 - Aggravated Assaults
Victim Injury and Victim Circumstance

2021 Summary:

- 55.2% reported victim injury None
- 28.0% reported victim injury of Apparent Minor Injury
- 43.9% reported victim circumstance Argument

Top 5 Injury Types

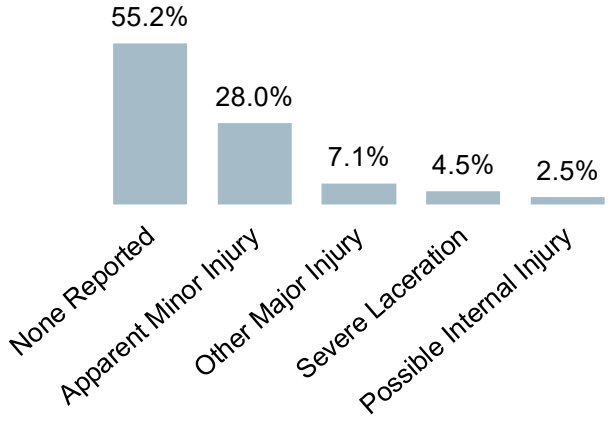

Victim Injury	Count	Percent
None	20,780	55.2%
Apparent Minor Injury	10,528	28.0%
Other Major Injury	2,678	7.1%
Severe Laceration	1,684	4.5%
Possible Internal Injury	957	2.5%
Unconsciousness	482	1.3%
Apparent Broken Bones	444	1.2%
Loss of Teeth	96	0.3%
Total:	**37,649**	**100%**

Top 5 Known Circumstances

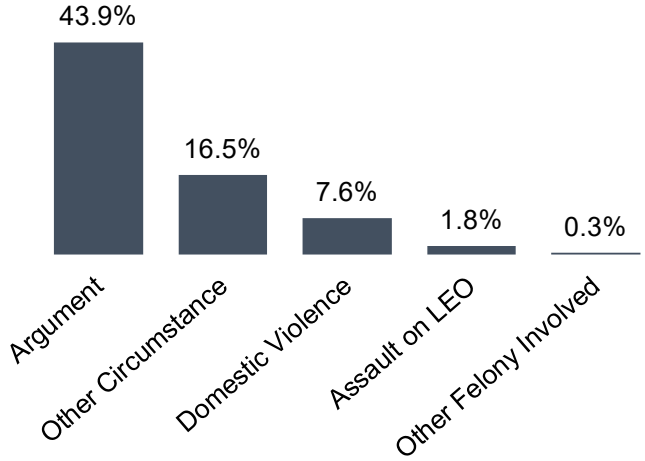

Victim Circumstance	Count	Percent
Argument	16,524	43.9%
Unknown Circumstance	11,056	29.4%
Other Circumstance	6,207	16.5%
Domestic Violence	2,859	7.6%
Assault on LEO	686	1.8%
Other Felony Involved	131	0.3%
Drug Dealing	84	0.2%
Gangland	59	0.2%
Juvenile Gang	43	0.1%
Total:	**37,649**	**100%**

2021 - Aggravated Assaults Location

2021 Summary:

- 60.8% occurred at a Residence/Home
- 21.1% occurred at a Highway/Road/Alley/Street/Sidewalk

Top 5 Known Locations

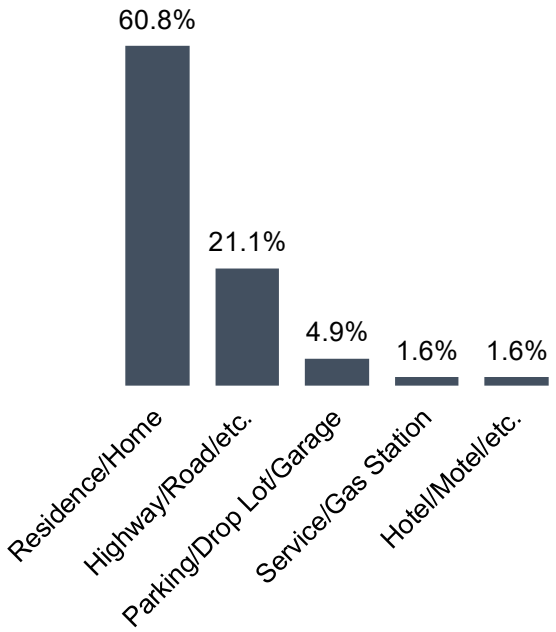

Location	Count	Percent
Residence/Home	22,898	60.8%
Highway/Road/Alley/Street/Sidewalk	7,942	21.1%
Parking/Drop Lot/Garage	1,858	4.9%
Service/Gas Station	615	1.6%
Hotel/Motel/etc.	599	1.6%
Bar/Nightclub	357	0.9%
Restaurant	343	0.9%
Other	340	0.9%
Park/Playground	306	0.8%
Jail/Prison/Penitentiary/Corrections Facility	280	0.7%
Convenience Store	278	0.7%
School - Elementary/Secondary	258	0.7%
Drug Store/Doctor`s Office/Hospital	235	0.6%
Liquor Store	182	0.5%
Unknown	133	0.4%
Commercial/Office Buildings	130	0.3%
Field/Woods	128	0.3%
Department/Discount Store	113	0.3%
Grocery/Supermarket	87	0.2%
Government/Public Building	77	0.2%
Specialty Store	72	0.2%
Rest Area	60	0.2%
Air/Bus/Train Terminal	52	0.1%
Shelter-Mission/Homeless	50	0.1%
Rental Storage Facility	36	0.1%
Camp/Campground	34	0.1%
Industrial Site	29	0.1%
Church/Synagogue/Temple/Mosque	26	0.1%
Gambling Facility/Casino/Race Track	20	0.1%
Arena/Stadium/Fairgrounds/Coliseum	20	0.1%
Lake/Waterway/Beach	17	0.0%
Shopping Mall	16	0.0%
School-College/University	14	0.0%
Auto Dealership New/Used	9	0.0%
Construction Site	8	0.0%
Bank/Savings and Loan	7	0.0%
Abandoned/Condemned Structures	6	0.0%
Dock/Wharf/Freight/Modal Terminal	5	0.0%
Community Center	3	0.0%
ATM Separate From Bank	2	0.0%
Amusement Park	2	0.0%
Farm Facility	1	0.0%
Daycare Facility	1	0.0%
Total:	**37,649**	**100%**

2021- Aggravated Assaults Victim to Offender Relationship and Weapon Used

2021 Summary:

- 14.7% had victim to offender relationship Unknown
- 20.0% reported the offender used a Handgun

Note: Because there may be more than one victim to offender relationship per victim, the VOR count may not match the crime count.

Victim to Offender Relationship	Count	Percent
Unknown	6,086	14.7%
(blank – not reported)	5,726	13.8%
Otherwise Known	4,718	11.4%
Stranger	4,650	11.2%
Dating (boy/girlfriend)	4,431	10.7%
Acquaintance/Former Roommate	2,436	5.9%
Former Dating	1,738	4.2%
Child in Common	1,663	4.0%
Spouse	1,442	3.5%
Neighbor	1,106	2.7%
Sibling (brother or sister)	1,087	2.6%
Resident (boy/girlfriend)	1,079	2.6%
Parent	1,056	2.5%
Friend	1,040	2.5%
Child	942	2.3%
Other Family Member	887	2.1%
Offender	339	0.8%
Former Resident (boy/girlfriend)	212	0.5%
In-Law	136	0.3%
Ex-Spouse	130	0.3%
Step-Parent	126	0.3%
Step-Child	120	0.3%
Child of Boy/Girlfriend	90	0.2%
Grandparent	76	0.2%
Common-Law Spouse	69	0.2%
Employee	61	0.1%
Grandchild	30	0.1%
Employer	28	0.1%
Step-Sibling	18	0.0%
Babysittee (the baby)	4	0.0%
Total:	**41,526**	**100%**

Top 5 Relationships

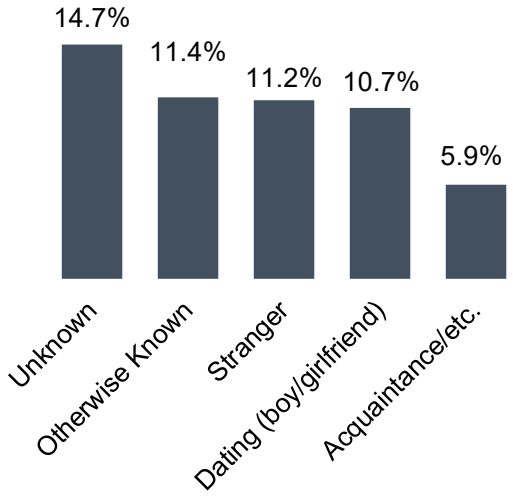

Weapon Used	Count	Percent
Handgun	7,542	20.0%
Personal Weapons	6,460	17.2%
Knife/Cutting Instrument	5,822	15.5%
Firearm (type unknown)	5,763	15.3%
Blunt Object	4,048	10.8%
Motor Vehicle	2,749	7.3%
Other	2,389	6.3%
Unknown	704	1.9%
Rifle	618	1.6%
Asphyxiation	426	1.1%
Shotgun	333	0.9%
Automatic Handgun	285	0.8%
Other Firearm	228	0.6%
Automatic Firearm	103	0.3%
Fire/Incendiary Devices	78	0.2%
Poison	37	0.1%
Automatic Rifle	29	0.1%
Explosives	11	0.0%
Drugs/Narcotics/Sleeping Pills	11	0.0%
Automatic Other Firearm	9	0.0%
Automatic Shotgun	4	0.0%
Total:	**37,649**	**100%**

2021 - Aggravated Assaults
Arrestee Age, Race, and Sex

2021 Summary:

- 10,662 individual arrests reported
- 17.8% were in age group 25-29
- 54.9% were Black/African American
- 73.0% were Male

Arrestee Age and Sex

Arrestee Age	Female	Male	Total	Percent
Under 11	6	9	15	0.1%
11-12	17	21	38	0.4%
13-14	43	70	113	1.1%
15	24	46	70	0.7%
16	24	78	102	1.0%
17	51	109	160	1.5%
18	48	151	199	1.9%
19	76	173	249	2.3%
20	97	190	287	2.7%
21	87	255	342	3.2%
22	91	232	323	3.0%
23	96	244	340	3.2%
24	104	250	354	3.3%
25-29	524	1,370	1,894	17.8%
30-34	468	1,278	1,746	16.4%
35-39	347	926	1,273	12.0%
40-44	253	717	970	9.1%
45-49	174	479	653	6.1%
50-54	141	406	547	5.1%
55-59	105	335	440	4.1%
60-64	66	230	296	2.8%
Over 64	28	183	211	2.0%
Total:	**2,870**	**7,752**	**10,622**	**100%**
% Sex:	**27.0%**	**73.0%**	**100%**	

Arrestee Race

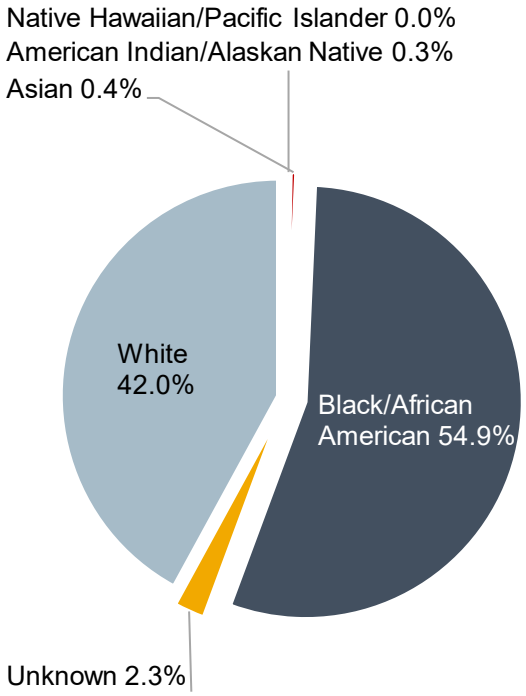

Arrestee Age

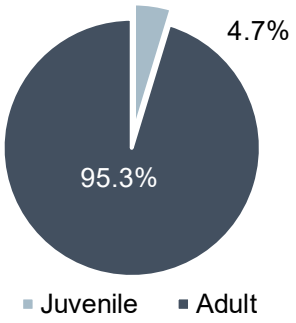

Arrestee Race and Sex

Arrestee Race	Female	Male	Total	Percent
Black/African American	1,828	4,006	5,834	54.9%
White	970	3,490	4,460	42.0%
Unknown	62	184	246	2.3%
Asian	8	37	45	0.4%
American Indian/Alaskan Native	2	30	32	0.3%
Native Hawaiian/Pacific Islander	0	5	5	0.0%
Total:	**2,870**	**7,752**	**10,622**	**100%**
% Sex:	**27.0%**	**73.0%**	**100%**	

2021 - Burglary

Definition: This report combines Burglary-Forced Entry (the unlawful forcible entry of a building or other structure, with the intent to commit a theft or felony) and Burglary-Entry Without Force (the unlawful entry, without force, with the intent to commit a theft or felony). Neither apply to motor vehicles or coin boxes. Burglary counts are determined by premises entered per offense. This crime includes MICR offense file classes 22001 and 22002.

MICR Offense	2017	2018	2019	2020	2021
22001 - Burglary Forced Entry	29,785	26,645	23,785	20,250	17,493
22002 - Burglary Entry Without Force	6,405	5,812	5,081	4,220	3,973
Total Crime Counts:	**36,190**	**32,457**	**28,866**	**24,470**	**21,466**

2021 Summary:

- 21,466 reported crimes, a 12.3% decrease from 2020
- August had the highest counts; February had the lowest
- Monday had the highest counts; Thursday had the lowest
- Crime rate was 213.6 for every 100,000 persons
- 14.7% clearance rate
  - 19,325 incidents reported
  - 2,839 incidents cleared by arrest or exceptional clearance

Crime Counts

Year	Michigan Total	Percent Change	Michigan Rate	National Rate*
2017	36,190	-7.8%	364.6	429.7
2018	32,457	-10.3%	326.0	378.0
2019	28,866	-11.1%	289.0	340.5
2020	24,470	-15.2%	242.8	314.2
2021	21,466	-12.3%	213.6	

*FBI national crime statistics were unavailable for 2021

Crime Rates

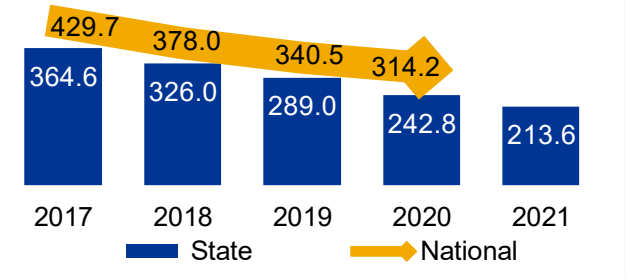

Crimes by Month

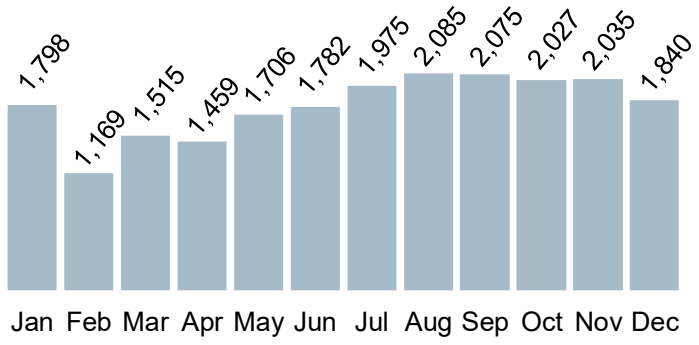

Crimes by Day

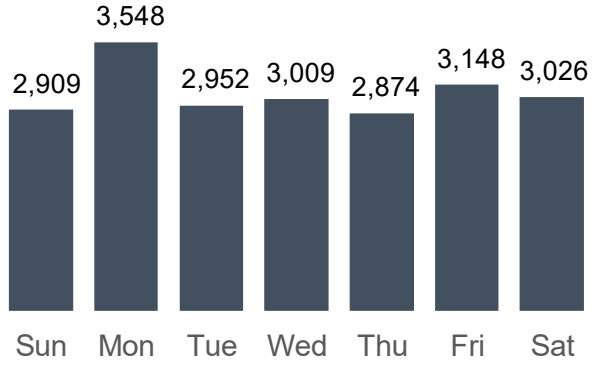

2021 – Burglary Location

2021 Summary:

- 66.9% occurred at a Residence/Home
- 7.9% occurred at a Rental Storage Facility

Top 5 Known Locations

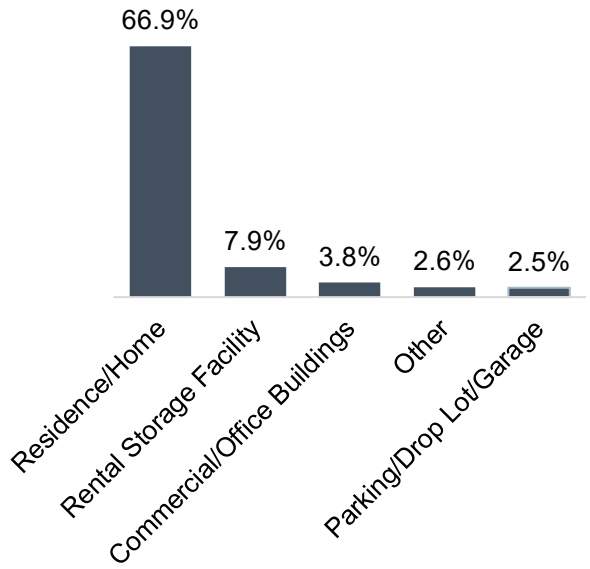

Location	Count	Percent
Residence/Home	14,367	66.9%
Rental Storage Facility	1,697	7.9%
Commercial/Office Buildings	806	3.8%
Other	553	2.6%
Parking/Drop Lot/Garage	535	2.5%
Hotel/Motel/etc.	497	2.3%
Specialty Store	448	2.1%
Restaurant	370	1.7%
Service/Gas Station	263	1.2%
Convenience Store	208	1.0%
Department/Discount Store	198	0.9%
Church/Synagogue/Temple/Mosque	168	0.8%
School - Elementary/Secondary	162	0.8%
Auto Dealership New/Used	146	0.7%
Drug Store/Doctors Office/Hospital	128	0.6%
Construction Site	126	0.6%
Highway/Road/Alley/Street/Sidewalk	120	0.6%
Liquor Store	95	0.4%
Industrial Site	74	0.3%
Grocery/Supermarket	66	0.3%
Government/Public Building	65	0.3%
Farm Facility	55	0.3%
Bar/Nightclub	49	0.2%
Camp/Campground	39	0.2%
School - College/University	36	0.2%
Field/Woods	32	0.1%
Abandoned/Condemned Structures	30	0.1%
Park/Playground	27	0.1%
Unknown	20	0.1%
Bank/Savings and Loan	17	0.1%
Shopping Mall	12	0.1%
Lake/Waterway/Beach	9	0.0%
Air/Bus/Train Terminal	8	0.0%
ATM Separate From Bank	6	0.0%
Community Center	6	0.0%
Daycare Facility	6	0.0%
Rest Area	6	0.0%
Arena/Stadium/Fairgrounds/Coliseum	5	0.0%
Amusement Park	3	0.0%
Dock/Wharf/Freight/Modal Terminal	3	0.0%
Jail/Prison/Penitentiary/Corrections Facility	2	0.0%
Shelter-Mission/Homeless	2	0.0%
Military Installation	1	0.0%
Total:	**21,466**	**100%**

2021 – Burglary
Arrestee Age, Race, and Sex

2021 Summary:

- 2,113 individual arrests reported
- 17.6% were in age group 30-34
- 53.1% were White
- 83.1% were Male

Arrestee Age and Sex

Arrestee Age	Female	Male	Total	Percent
Under 11	0	1	1	0.0%
11-12	0	18	18	0.9%
13-14	14	66	80	3.8%
15	3	42	45	2.1%
16	2	34	36	1.7%
17	4	52	56	2.7%
18	8	34	42	2.0%
19	11	39	50	2.4%
20	14	52	66	3.1%
21	10	34	44	2.1%
22	11	38	49	2.3%
23	9	63	72	3.4%
24	12	52	64	3.0%
25-29	87	279	366	17.3%
30-34	64	307	371	17.6%
35-39	50	209	259	12.3%
40-44	25	155	180	8.5%
45-49	19	86	105	5.0%
50-54	8	81	89	4.2%
55-59	3	62	65	3.1%
60-64	3	36	39	1.8%
Over 64	0	16	16	0.8%
Total:	**357**	**1,756**	**2,113**	**100%**
% Sex:	**16.9%**	**83.1%**	**100%**	

Arrestee Race

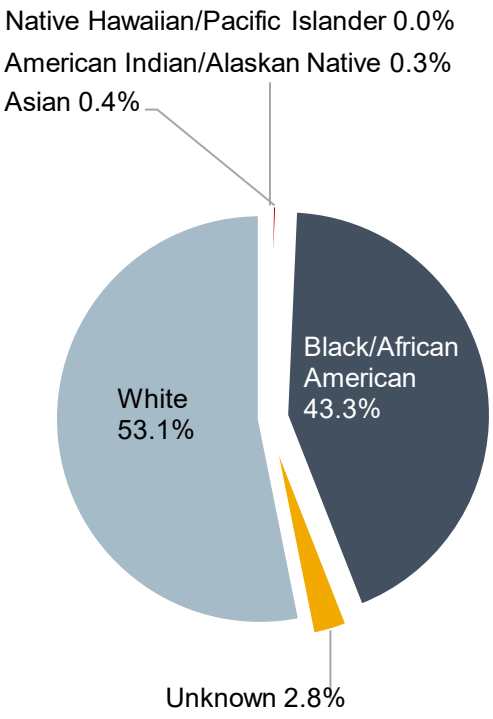

Arrestee Age

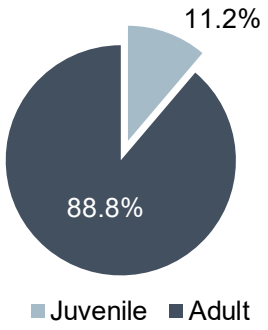

Arrestee Race and Sex

Arrestee Race	Female	Male	Total	Percent
White	206	917	1,123	53.1%
Black/African American	133	782	915	43.3%
Unknown	17	42	59	2.8%
Asian	0	8	8	0.4%
American Indian/Alaskan Native	1	6	7	0.3%
Native Hawaiian/Pacific Islander	0	1	1	0.0%
Total:	**357**	**1,756**	**2,113**	**100%**
% Sex:	**16.9%**	**83.1%**	**100%**	

2021 - Larceny

Definition: Larceny is the unlawful taking, carrying, leading, or riding away of property from the possession or constructive possession of another person. This crime includes MICR offense file classes 23001 – 23007, 30002, and 30004.

MICR Offense	2017	2018	2019	2020	2021
23001 - Larceny Pocket Picking	661	506	442	275	320
23002 - Larceny Purse Snatching	551	511	420	344	335
23003 - Larceny Theft from Building	19,399	18,011	16,951	11,707	10,928
23004 - Larceny Theft from Coin Operated Machine/Device	187	143	113	101	133
23005 - Larceny Theft from Motor Vehicle	26,127	24,402	23,169	20,350	18,966
23006 - Larceny Theft of Motor Vehicle Parts/Accessories	7,179	6,546	6,244	6,317	11,004
23007 - Larceny Other	42,792	39,066	36,333	34,310	31,867
30002 - Retail Fraud Theft	28,110	28,105	28,181	23,155	20,034
30004 - Retail Fraud Organized Crime	243	292	240	172	146
Total Crime Counts:	**125,249**	**117,582**	**112,093**	**96,731**	**93,733**

2021 Summary:

- 93,733 reported crimes, a 3.1% decrease from 2020
- August had the highest counts; February had the lowest
- Monday had the highest counts; Sunday had the lowest
- Crime rate was 932.6 for every 100,000 persons
- 12.0% clearance rate
  - 92,384 incidents reported
  - 11,080 were cleared by arrest or exceptional clearance

Crime Counts

Year	Michigan Total	Percent Change	Michigan Rate	National*
2017	125,249	-2.8%	1,261.9	1,695.5
2018	117,582	-6.1%	1,180.8	1,601.6
2019	112,093	-4.7%	1,122.4	1,569.2
2020	96,731	-13.7%	959.9	1,398.0
2021	93,733	-3.1%	932.6	

*FBI national crime statistics from the FBI were unavailable for 2021

Crime Rates

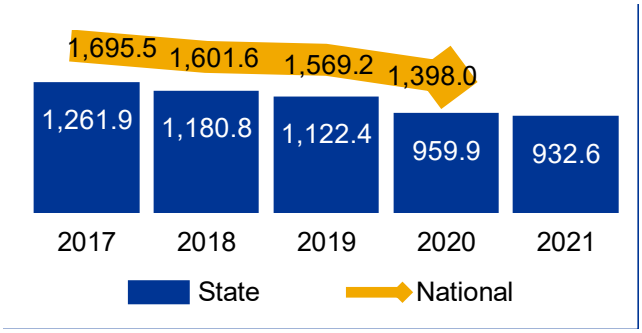

Crimes by Month

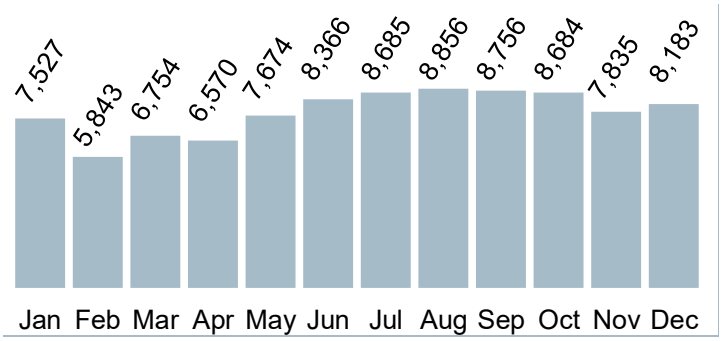

Crimes by Day

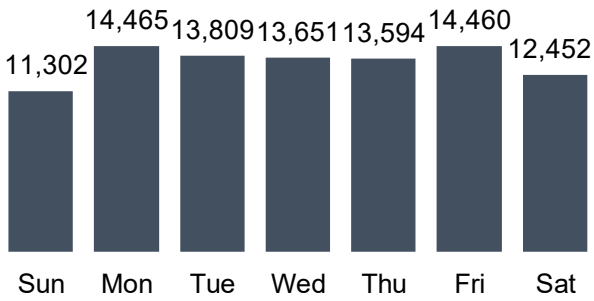

2021 – Larceny Location

2021 Summary:

- 36.0% occurred at a Residence/Home
- 13.8% occurred at a Parking/Drop Lot/Garage

Top 5 Known Locations

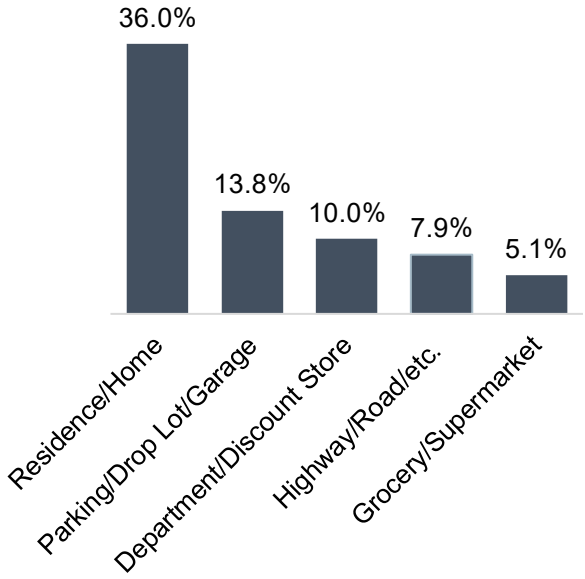

Location	Count	Percent
Residence/Home	33,706	36.0%
Parking/Drop Lot/Garage	12,944	13.8%
Department/Discount Store	9,411	10.0%
Highway/Road/Alley/Street/Sidewalk	7,365	7.9%
Grocery/Supermarket	4,814	5.1%
Service/Gas Station	3,741	4.0%
Convenience Store	3,576	3.8%
Specialty Store	2,744	2.9%
Other	2,458	2.6%
Commercial/Office Buildings	2,118	2.3%
Hotel/Motel/etc.	1,276	1.4%
Drug Store/Doctor`s Office/Hospital	964	1.0%
Restaurant	881	0.9%
Rental Storage Facility	669	0.7%
School - Elementary/Secondary	612	0.7%
School-College/University	583	0.6%
Shopping Mall	580	0.6%
Field/Woods	524	0.6%
Construction Site	478	0.5%
Unknown	478	0.5%
Auto Dealership New/Used	397	0.4%
Bar/Nightclub	396	0.4%
Park/Playground	360	0.4%
Government/Public Building	336	0.4%
Liquor Store	308	0.3%
Church/Synagogue/Temple/Mosque	302	0.3%
Industrial Site	263	0.3%
Gambling Facility/Casino/Race Track	231	0.2%
Air/Bus/Train Terminal	179	0.2%
Rest Area	140	0.1%
Tribal Lands	131	0.1%
Bank/Savings and Loan	124	0.1%
Camp/Campground	120	0.1%
Lake/Waterway/Beach	109	0.1%
Farm Facility	104	0.1%
Shelter-Mission/Homeless	79	0.1%
Arena/Stadium/Fairgrounds/Coliseum	49	0.1%
Community Center	43	0.0%
Dock/Wharf/Freight/Modal Terminal	38	0.0%
Abandoned/Condemned Structures	25	0.0%
Jail/Prison/Penitentiary/Corrections Facility	25	0.0%
Amusement Park	17	0.0%
ATM Separate From Bank	16	0.0%
Daycare Facility	14	0.0%
Scale Site	4	0.0%
Military Installation	1	0.0%
Total:	**93,733**	**100%**

2021 – Larceny
Arrestee Age, Race, and Sex

2021 Summary:

- 9,801 individual arrests reported
- 15.2% were in age group 25-29 and 30-34; group 30-34 had a higher count
- 58.3% were White
- 59.4% were Male

Arrestee Age and Sex

Arrestee Age	Female	Male	Total	Percent
Under 11	1	4	5	0.1%
11-12	8	21	29	0.3%
13-14	39	89	128	1.3%
15	28	74	102	1.0%
16	45	86	131	1.3%
17	67	114	181	1.8%
18	104	131	235	2.4%
19	111	109	220	2.2%
20	129	131	260	2.7%
21	109	135	244	2.5%
22	116	118	234	2.4%
23	120	114	234	2.4%
24	102	117	219	2.2%
25-29	629	859	1,488	15.2%
30-34	641	852	1,493	15.2%
35-39	469	772	1,241	12.7%
40-44	397	563	960	9.8%
45-49	281	431	712	7.3%
50-54	248	440	688	7.0%
55-59	172	352	524	5.3%
60-64	102	181	283	2.9%
Over 64	66	124	190	1.9%
Total:	**3,984**	**5,817**	**9,801**	**100%**
% Sex:	**40.6%**	**59.4%**	**100%**	

Arrestee Race

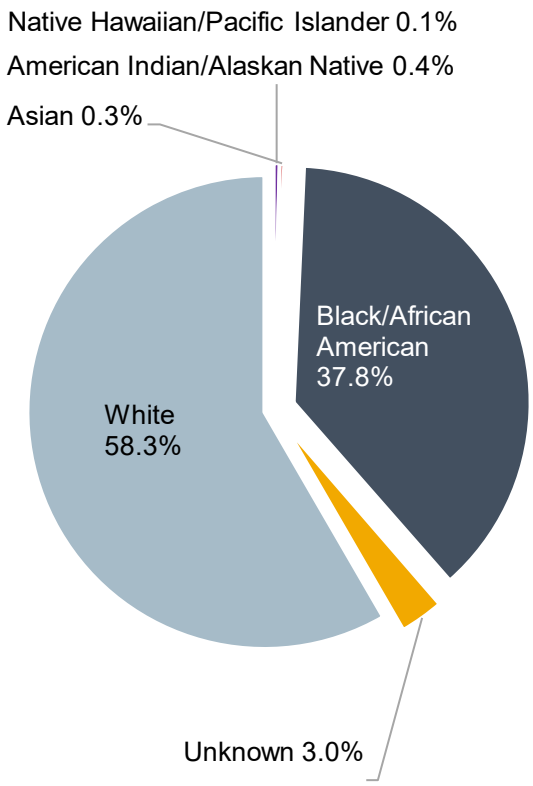

Arrestee Age

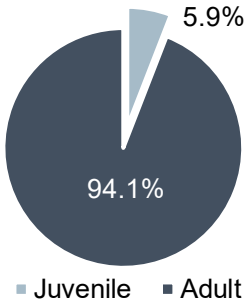

Arrestee Race and Sex

Arrestee Race	Female	Male	Total	Percent
White	2,403	3,314	5,717	58.3%
Black/African American	1,412	2,294	3,706	37.8%
Unknown	129	166	295	3.0%
American Indian/Alaskan Native	17	26	43	0.4%
Asian	18	14	32	0.3%
Native Hawaiian/Pacific Islander	5	3	8	0.1%
Total:	**3,984**	**5,817**	**9,801**	**100%**
% Sex:	**40.6%**	**59.4%**	**100%**	

2021 - Motor Vehicle Theft

Definition: Motor Vehicle Theft is the theft or attempted theft of a self-propelled vehicle that runs on land and not on rails. Joy Riding is included in this classification; Carjacking is not included. Examples of motor vehicles include sport utility vehicles, automobiles, trucks, buses, motorcycles, motor scooters, all-terrain vehicles, and snowmobiles. This includes MICR offense file class 24001.

2021 Summary:

- 21,909 reported crimes, a 13.6% increase from 2020
- 21,279 vehicles stolen; 630 attempted
- July had the highest counts; February had the lowest
- Monday had the highest counts; Saturday had the lowest
- 9.4% clearance rate
- 20,078 incidents were reported
- 1,897 incidents were cleared by arrest or exceptional clearance

Motor Vehicle Type	Stolen	Recovered	Recovery Rate
Automobiles	19,050	8,823	46.3%
Other	1,617	661	40.9%
Trucks	325	144	44.3%
Recreational	268	73	27.2%
Buses	19	13	68.4%
Total:	**21,279**	**9,714**	**45.7%**

Crime Counts

Year	Michigan Total	Percent Change	Michigan Rate	National Rate*
2017	19,683	-3.9%	198.3	237.7
2018	17,961	-8.7%	180.4	230.2
2019	18,121	0.9%	181.4	220.8
2020	19,293	6.5%	191.4	246.0
2021	21,909	13.6%	218.0	

*FBI national crime statistics from the FBI were unavailable for 2021

Crime Rates

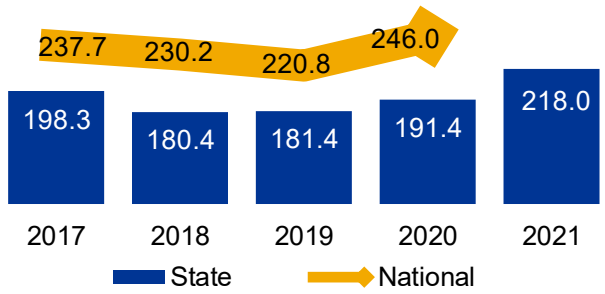

Crimes by Month

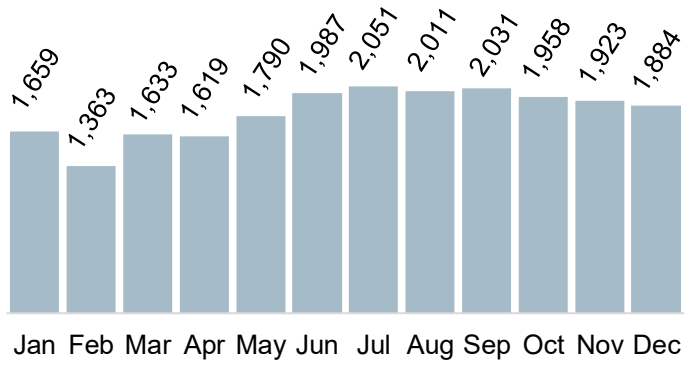

Crimes by Day

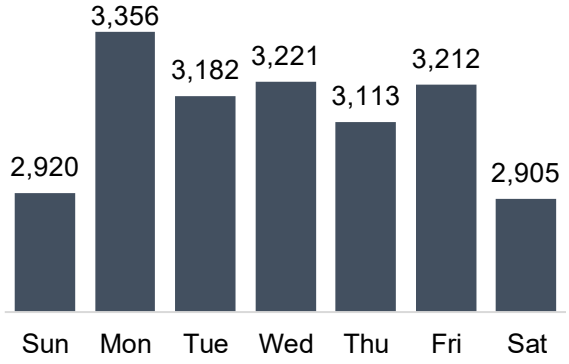

2021 - Motor Vehicle Theft Location

2021 Summary:

- 39.3% occurred at location Residence/Home
- 25.0% occurred at location Highway/Road/Alley/Street/Sidewalk

Top 5 Known Locations

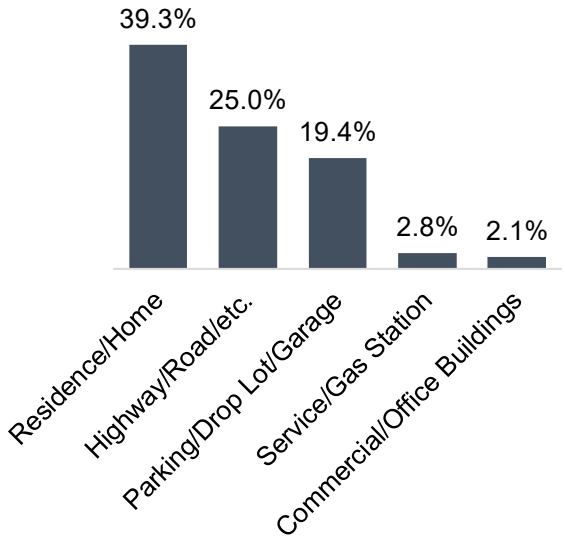

Location of Crime	Count	Percent
Residence/Home	8,600	39.3%
Highway/Road/Alley/Street/Sidewalk	5,486	25.0%
Parking/Drop Lot/Garage	4,255	19.4%
Service/Gas Station	614	2.8%
Commercial/Office Buildings	454	2.1%
Auto Dealership New/Used	443	2.0%
Other	341	1.6%
Hotel/Motel/etc.	323	1.5%
Specialty Store	161	0.7%
Convenience Store	151	0.7%
Rental Storage Facility	135	0.6%
Restaurant	88	0.4%
Air/Bus/Train Terminal	78	0.4%
Department/Discount Store	76	0.3%
Field/Woods	71	0.3%
Grocery/Supermarket	61	0.3%
Bar/Nightclub	56	0.3%
Unknown	52	0.2%
Liquor Store	49	0.2%
Drug Store/Doctor`s Office/Hospital	48	0.2%
Construction Site	38	0.2%
School-College/University	38	0.2%
Church/Synagogue/Temple/Mosque	37	0.2%
Industrial Site	34	0.2%
School - Elementary/Secondary	29	0.1%
Government/Public Building	28	0.1%
Park/Playground	25	0.1%
Camp/Campground	24	0.1%
Gambling Facility/Casino/Race Track	22	0.1%
Shopping Mall	20	0.1%
Farm Facility	17	0.1%
Rest Area	13	0.1%
Abandoned/Condemned Structures	10	0.0%
Bank/Savings and Loan	6	0.0%
Lake/Waterway/Beach	6	0.0%
Arena/Stadium/Fairgrounds/Coliseum	5	0.0%
Amusement Park	3	0.0%
Dock/Wharf/Freight/Modal Terminal	3	0.0%
Jail/Prison/Penitentiary/Corrections Facility	2	0.0%
Shelter-Mission/Homeless	2	0.0%
ATM Separate From Bank	1	0.0%
Community Center	1	0.0%
Daycare Facility	1	0.0%
Scale Site	1	0.0%
Tribal Lands	1	0.0%
Total:	**21,909**	**100%**

2021 - Motor Vehicle Theft
Arrestee Age, Race, and Sex

2021 Summary:

- 1,263 individual arrests reported
- 15.2% were in age group 25-29
- 48.2% were White
- 79.8% were Male

Arrestee Age and Sex

Arrestee Age	Female	Male	Total	Percent
Under 11	0	0	0	0.0%
11-12	0	13	13	1.0%
13-14	8	40	48	3.8%
15	10	53	63	5.0%
16	8	46	54	4.3%
17	7	36	43	3.4%
18	9	47	56	4.4%
19	8	28	36	2.9%
20	8	34	42	3.3%
21	9	34	43	3.4%
22	6	36	42	3.3%
23	9	24	33	2.6%
24	5	16	21	1.7%
25-29	48	144	192	15.2%
30-34	53	135	188	14.9%
35-39	27	107	134	10.6%
40-44	20	70	90	7.1%
45-49	9	53	62	4.9%
50-54	7	46	53	4.2%
55-59	3	36	39	3.1%
60-64	1	7	8	0.6%
Over 64	0	3	3	0.2%
Total:	**255**	**1,008**	**1,263**	**100%**
% Sex:	**20.2%**	**79.8%**	**100%**	

Arrestee Race

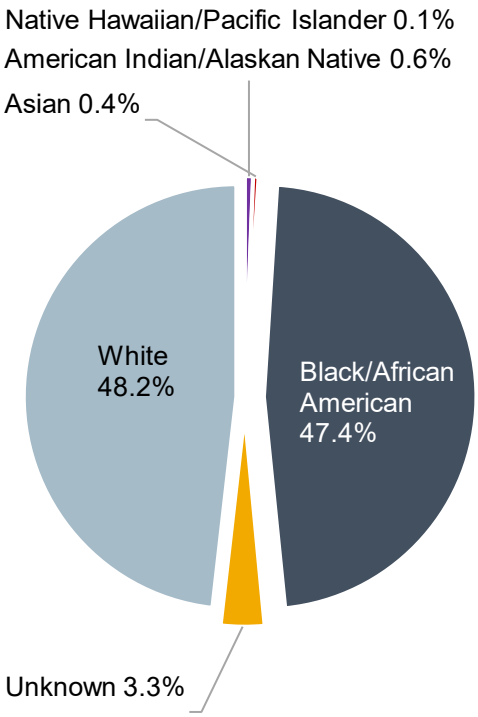

Arrestee Age

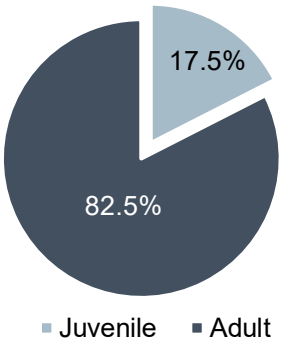

Arrestee Race and Sex

Arrestee Race	Female	Male	Total	Percent
White	146	463	609	48.2%
Black/African American	98	501	599	47.4%
Unknown	6	36	42	3.3%
American Indian/Alaskan Native	2	5	7	0.6%
Asian	3	2	5	0.4%
Native Hawaiian/Pacific Islander	0	1	1	0.1%
Total:	**255**	**1,008**	**1,263**	**100%**
% Sex:	**20.2%**	**79.8%**	**100%**	

Section 5:
Additional Reports

- **Hate/Bias Crime**
- **Domestic Violence**
- **Law Enforcement Officers Killed or Assaulted**
- **Secure Cities**
- **Most in Population Agencies**

Counting Logic notes:

- ✓ The Domestic Violence Report uses Victim Counts logic, as described on page five.
- ✓ The Hate Bias Report and the Law Enforcement Officers Killed or Assaulted reports count all victims; no hierarchy is used.

Back to table of contents

2021 – Hate Bias

Definition: A Hate Crime is a criminal offense committed against a person or property, which is motivated in whole or in part, by the offender's bias against a race, ethnic/national origin, religion, sexual orientation, or mental/physical disability group.

2021 Summary:

- 610 incidents
- 769 victims; 564 were people
- Race was the highest bias category at 57.1%; Anti-Black/African American had the most counts
- Anti-Law Enforcement was the second largest category at 19.2%

Note: Due to the high level of "Other" entries found to have no true bias, only Anti-Law Enforcement is listed in this category due to the creation of its own bias option utilized solely after April 2021.

An incident is one or more offenses (crimes) committed by a person or group of persons acting together, at the same time and place. A victim of multiple hate crime offenses is counted for each offense. Therefore, the number of offenders can be lower than the number of victims.

	2020	2021	% Change
Incidents	568	610	7.4%
Victims	690	769	11.4%
Offenders	663	710	7.1%
Offenses	605	669	10.6%

Victim Type	Total	Percent
Individual	521	67.8%
Society/Public	160	20.8%
Police Officer	43	5.6%
Business	20	2.6%
Government	9	1.2%
Unknown	6	0.8%
Religious Organization	5	0.7%
Other	5	0.7%
Total:	**769**	**100%**

Bias Motivation	Total
Race	**439 (57.1%)**
Anti-Black/African American	269
Anti-White	75
Anti-American Indian/Alaskan Native	18
Anti-Arab	18
Anti-Multi-Racial Group	17
Anti-Asian	15
Anti-Other Race/Ethnicity/Ancestry	14
Anti-Hispanic or Latino	10
Anti-Native Hawaiian/Pacific Islander	3
Other	**148 (19.2%)**
Anti-Law Enforcement	148
Sexual Orientation	**76 (9.9%)**
Anti-Gay	51
Anti-Lesbian	17
Anti-Bisexual	6
Anti-Heterosexual	2
Religion	**69 (9.0%)**
Anti-Jewish	23
Anti-Islamic	17
Anti-Catholic	8
Anti-Other Religion	6
Anti-Sikh	6
Anti-Atheism/Agnostic	2
Anti-Mormon	2
Anti-Other Christian	2
Anti-Protestant	2
Anti-Eastern Orthodox	1
Gender	**30 (3.9%)**
Anti-Transgender	12
Anti-Female	10
Anti-Gender Non-Conforming	7
Anti-Male	1
Disability	**7 (0.9%)**
Anti-Physical Disability	4
Anti-Mental Disability	3
Total:	**769**

2021 – Hate Bias
Victim Age Groups

Victim Age Group 00-09	
Anti-Black or African American	7
Anti-Law Enforcement	1
Anti-White	1
Total:	**9**

Victim Age Group 10-19	
Anti-Black or African American	44
Anti-Gay	12
Anti-Law Enforcement	6
Anti-Bisexual	4
Anti-Hispanic or Latino	4
Anti-Lesbian	3
Anti-White	3
Anti-Asian	2
Anti-Gender Non-Conforming	2
Anti-Islamic (Muslim)	2
Anti-Jewish	2
Anti-Transgender	2
Anti-Arab	1
Anti-Female	1
Anti-Heterosexual	1
Anti-Male	1
Anti-Other Race/Ethnicity/Ancestry	1
Total:	**91**

Victim Age Group 20-29	
Anti-Black or African American	45
Anti-Law Enforcement	17
Anti-Gay	12
Anti-White	10
Anti-Lesbian	6
Anti-Asian	4
Anti-American Indian or Alaska Native	3
Anti-Hispanic or Latino	3
Anti-Islamic (Muslim)	3
Anti-Jewish	3
Anti-Arab	2
Anti-Mental Disability	2
Anti-Atheism/Agnostic	1
Anti-Bisexual	1
Anti-Female	1
Anti-Multiple Races, Group	1
Anti-Other Race/Ethnicity/Ancestry	1
Anti-Other Religion	1
Anti-Sikh	1
Anti-Transgender	1
Total:	**118**

Victim Age Group 30-39	
Anti-Black or African American	37
Anti-White	21
Anti-Law Enforcement	18
Anti-Gay	10
Anti-Arab	5
Anti-Lesbian	4
Anti-Multiple Races, Group	3
Anti-Other Religion	3
Anti-American Indian or Alaska Native	2
Anti-Asian	2
Anti-Female	2
Anti-Islamic (Muslim)	2
Anti-Jewish	2
Anti-Atheism/Agnostic	1
Anti-Bisexual	1
Anti-Catholic	1
Anti-Eastern Orthodox (Greek, Russian, etc.)	1
Anti-Heterosexual	1
Anti-Hispanic or Latino	1
Anti-Other Race/Ethnicity/Ancestry	1
Anti-Sikh	1
Anti-Transgender	1
Total:	**120**

Victim Age Group 40-49	
Anti-Black or African American	35
Anti-White	8
Anti-Law Enforcement	6
Anti-Gay	5
Anti-Arab	4
Anti-Asian	3
Anti-Female	3
Anti-Islamic (Muslim)	3
Anti-Multiple Races, Group	3
Anti-Physical Disability	2
Anti-Sikh	2
Anti-Transgender	2
Anti-American Indian or Alaska Native	1
Anti-Catholic	1
Anti-Jewish	1
Anti-Lesbian	1
Total:	**80**

2021 – Hate Bias
Victim Age Groups (cont.)

Victim Age Group 50-59	
Anti-Black or African American	29
Anti-Law Enforcement	10
Anti-White	10
Anti-Gay	6
Anti-Jewish	6
Anti-Arab	3
Anti-Transgender	3
Anti-American Indian or Alaska Native	2
Anti-Other Race/Ethnicity/Ancestry	2
Anti-Asian	1
Anti-Female	1
Anti-Hispanic or Latino	1
Anti-Islamic (Muslim)	1
Anti-Lesbian	1
Anti-Mental Disability	1
Anti-Multiple Races, Group	1
Total:	**78**

Victim Age Group 60-69	
Anti-Black or African American	11
Anti-Law Enforcement	5
Anti-Other Race/Ethnicity/Ancestry	5
Anti-White	5
Anti-American Indian or Alaska Native	2
Anti-Arab	2
Anti-Asian	2
Anti-Islamic (Muslim)	2
Anti-Gay	1
Anti-Mormon	1
Anti-Other Christian	1
Anti-Transgender	1
Total:	**38**

Victim Age Group 70-79	
Anti-Black or African American	3
Anti-Law Enforcement	1
Anti-Physical Disability	1
Total:	**5**

Victim Age Group > 79	
Anti-Law Enforcement	2
Anti-Black or African American	1
Anti-Catholic	1
Total:	**4**

Unknown Age	
Anti-Black or African American	7
Anti-Law Enforcement	5
Anti-Multiple Races, Group	3
Anti-White	2
Anti-Gay	1
Anti-Islamic (Muslim)	1
Anti-Jewish	1
Anti-Lesbian	1
Total:	**21**

Non-Person Victim	
Anti-Law Enforcement	77
Anti-Black or African American	50
Anti-White	15
Anti-American Indian or Alaska Native	8
Anti-Jewish	8
Anti-Multiple Races, Group	6
Anti-Catholic	5
Anti-Gender Non-Conforming	5
Anti-Gay	4
Anti-Other Race/Ethnicity/Ancestry	4
Anti-Islamic (Muslim)	3
Anti-Native Hawaiian or Other Pacific Islander	3
Anti-Female	2
Anti-Other Religion	2
Anti-Protestant	2
Anti-Sikh	2
Anti-Transgender	2
Anti-Arab	1
Anti-Asian	1
Anti-Hispanic or Latino	1
Anti-Lesbian	1
Anti-Mormon	1
Anti-Other Christian	1
Anti-Physical Disability	1
Total:	**205**

2021 – Hate Bias
Weapon Used, Offender Race, and Location

2021 Summary:

- 69.2% reported the offender used an Unknown weapon
- 34.5%, occurred at location Residence/Home
- 53.2% of Offenders were White

Weapon Used	Totals	Percent
Unknown	532	69.2%
Personal Weapons	109	14.2%
Knife/Cutting Instrument	29	3.8%
None	27	3.5%
Handgun	26	3.4%
Other	15	2.0%
Motor Vehicle	10	1.3%
Blunt Object	9	1.2%
Firearm (unknown type)	4	0.5%
Explosives	2	0.3%
Rifle	2	0.3%
Shotgun	2	0.3%
Asphyxiation	1	0.1%
Automatic Rifle	1	0.1%
Total:	**769**	**100%**

Offender Race	Total	Percent
White	378	53.2%
Unknown	164	23.1%
Black/African American	155	21.8%
American Indian/Alaskan Native	8	1.1%
Asian	4	0.6%
Native Hawaiian/Pacific Islander	1	0.1%
Total:	**710**	**100%**

Location	Total	Percent
Residence/Home	265	34.5%
Highway/Road/Alley/Street/Sidewalk	170	22.1%
Parking/Drop Lot/Garage	45	5.9%
School - Elementary/Secondary	43	5.6%
Government/Public Building	30	3.9%
Jail/Prison/Penitentiary/Corrections Facility	24	3.1%
Other	19	2.5%
School - College/University	18	2.3%
Commercial/Office Buildings	15	2.0%
Service/Gas Station	14	1.8%
Hotel/Motel/etc.	13	1.7%
Restaurant	10	1.3%
Church/Synagogue/Temple/Mosque	9	1.2%
Drug Store/Doctors Office/Hospital	9	1.2%
Grocery/Supermarket	9	1.2%
Unknown	7	0.9%
Bar/Nightclub	7	0.9%
Cyberspace	7	0.9%
Department/Discount Store	6	0.8%
Field/Woods	6	0.8%
Convenience Store	5	0.7%
Liquor Store	5	0.7%
Specialty Store	5	0.7%
Bank/Savings and Loan	5	0.7%
Air/Bus/Train Terminal	3	0.4%
Park/Playground	3	0.4%
Community Center	3	0.4%
Gambling Facility/Casino/Race Track	2	0.3%
Lake/Waterway/Beach	2	0.3%
Rental Storage Facility	2	0.3%
Tribal Lands	2	0.3%
Arena/Stadium/Fairgrounds/Coliseum	2	0.3%
Rest Area	1	0.1%
Construction Site	1	0.1%
Shelter-Mission/Homeless	1	0.1%
Shopping Mall	1	0.1%
Total:	**769**	**100%**

2021 – Hate Bias
Total Victims of Bias by Offense

Number of Victims Reported for Each MICR Offense	
13003-Intimidation/Stalking	196
13001-Nonaggravated Assault	126
29000-Damage To Property	87
13002-Aggravated/Felonious Assault	80
53002-Public Peace Other	45
53001-Disorderly Conduct	32
48000-Obstructing Police	30
50000-Obstructing Justice	25
54002-OUIL or OUID	19
35001-Violation of Controlled Substance	14
52001-Weapons Offense Concealed	11
22001-Burglary Forced Entry	9
23007-Larceny Other	8
57001-Trespass	8
24001-Motor Vehicle Theft	7
52003-Weapons Offense Other	7
23005-Larceny Theft from Motor Vehicle	6
11001-Sexual Penetration Penis/Vagina CSC 1st	5
35002-Narcotic Equipment Violations	5
23003-Larceny Theft from Building	4
13004-Non-Fatal Shooting	3
26001-Fraud False Pretense/Swindle/Confidence Game	3
26008-Fraud Hacking/Computer Invasion	3
73000-Miscellaneous Criminal Offense	3
12000-Robbery	2
24002-Motor Vehicle as Stolen Property	2
26003-Fraud Impersonation	2
26006-Fraud Bad Checks	2
37000-Obscenity	2
38001-Family Abuse/Neglect Nonviolent	2
75000-Solicitation (All Crimes Except Prostitution)	2
09001-Murder/Nonnegligent Manslaughter (Voluntary)	2
10001-Kidnapping/Abduction	1
11003-Sexual Penetration Oral/Anal CSC 1st	1
11007-Sexual Contact Forcible CSC 2nd	1
11008-Sexual Contact Forcible CSC 4th	1
20000-Arson	1
22002-Burglary Entry Without Force (Intent)	1
25000-Forgery/Counterfeiting	1
26002-Fraud Credit Card/ATM	1
26007-Fraud Identity Theft	1
27000-Embezzlement	1
30002-Retail Fraud Theft	1
36004-Sex Offense Other	1
38003-Family Other	1
41002-Liquor Violations Other	1
52002-Weapons Offense Explosives	1
56000-Civil Rights	1
70000-Juvenile Runaway	1
Total:	**769**

2021 – Hate Bias
Victims of Race Bias by Offense

Race: 439 victims, 57.1% of all bias crimes	
Anti-Black or African American	**269**
13003 - Intimidation/Stalking	91
29000 - Damage To Property	45
13001 - Non-Aggravated Assault	42
13002 - Aggravated/Felonious Assault	22
53002 - Public Peace Other	21
53001 - Disorderly Conduct	20
22001 - Burglary Forced Entry	5
48000 - Obstructing Police	4
26008 - Fraud Hacking/Computer Invasion	3
57001 - Trespass	3
52001 - Weapons Offense Concealed	3
52003 - Weapons Offense Other	3
23005 - Larceny Theft from Motor Vehicle	2
56000 - Civil Rights	1
26003 - Fraud Impersonation	1
73000 - Miscellaneous Criminal Offense	1
50000 - Obstructing Justice	1
12000 - Robbery	1
Anti-White	**75**
13001 - Non-Aggravated Assault	24
13003 - Intimidation/Stalking	14
13002 - Aggravated/Felonious Assault	12
48000 - Obstructing Police	5
29000 - Damage To Property	3
53001 - Disorderly Conduct	2
23005 - Larceny Theft from Motor Vehicle	2
50000 - Obstructing Justice	2
54002 - OUIL or OUID	2
25000 - Forgery/Counterfeiting	1
70000 - Juvenile Runaway	1
35002 - Narcotic Equipment Violations	1
53002 - Public Peace Other	1
30002 - Retail Fraud Theft	1
12000 - Robbery	1
11007 - Sexual Contact Forcible CSC 2nd	1
57001 - Trespass	1
35001 - Violation of Controlled Substance	1
Anti-American Indian or Alaska Native	**18**
13001 - Non-Aggravated Assault	4
54002 - OUIL or OUID	4
13002 - Aggravated/Felonious Assault	2
52001 - Weapons Offense Concealed	2
29000 - Damage To Property	1
23003 - Larceny Theft from Building	1
23005 - Larceny Theft from Motor Vehicle	1
24001 - Motor Vehicle Theft	1
37000 - Obscenity	1
35001 - Violation of Controlled Substance	1

Anti-Arab	**18**
13003 - Intimidation/Stalking	11
13001 - Non-Aggravated Assault	2
13002 - Aggravated/Felonious Assault	1
22002 - Burglary Entry Without Force	1
29000 - Damage To Property	1
23007 - Larceny Other	1
54002 - OUIL or OUID	1
Anti-Multiple Races, Group	**17**
13003 - Intimidation/Stalking	5
13002 - Aggravated/Felonious Assault	3
53002 - Public Peace Other	2
29000 - Damage To Property	1
53001 - Disorderly Conduct	1
23007 - Larceny Other	1
37000 - Obscenity	1
50000 - Obstructing Justice	1
48000 - Obstructing Police	1
35001 - Violation of Controlled Substance	1
Anti-Asian	**15**
13003 - Intimidation/Stalking	5
13001 - Non-Aggravated Assault	4
13002 - Aggravated/Felonious Assault	2
29000 - Damage To Property	2
22001 - Burglary Forced Entry	1
48000 - Obstructing Police	1
Anti-Other Race/Ethnicity/Ancestry	**14**
13003 - Intimidation/Stalking	4
53002 - Public Peace Other	4
13002 - Aggravated/Felonious Assault	3
13001 - Non-Aggravated Assault	1
48000 - Obstructing Police	1
54002 - OUIL or OUID	1
Anti-Hispanic or Latino	**10**
13003 - Intimidation/Stalking	3
13002 - Aggravated/Felonious Assault	2
13001 - Non-Aggravated Assault	2
29000 - Damage To Property	1
53002 - Public Peace Other	1
35001 - Violation of Controlled Substance	1
Anti-Native Hawaiian or Other Pacific Islander	**3**
50000 - Obstructing Justice	1
54002 - OUIL or OUID	1
52003 - Weapons Offense Other	1

2021 – Hate Bias
Victims of Religion and Disability Bias by Offense

Religion: 69 victims; 9.0% of all bias crimes	
Anti-Jewish	**23**
13003 - Intimidation/Stalking	9
29000 - Damage To Property	6
23003 - Larceny Theft from Building	2
13001 - Non-Aggravated Assault	2
13002 - Aggravated/Felonious Assault	1
53001 - Disorderly Conduct	1
38003 - Family Other	1
53002 - Public Peace Other	1
Anti-Islamic (Muslim)	**17**
13003 - Intimidation/Stalking	5
13002 - Aggravated/Felonious Assault	4
29000 - Damage To Property	2
13001 - Non-Aggravated Assault	2
20000 - Arson	1
53001 - Disorderly Conduct	1
10001 - Kidnapping/Abduction	1
36004 - Sex Offense Other	1
Anti-Catholic	**8**
53001 - Disorderly Conduct	1
26003 - Fraud Impersonation	1
13003 - Intimidation/Stalking	1
13001 - Non-Aggravated Assault	1
50000 - Obstructing Justice	1
54002 - OUIL or OUID	1
35001 - Violation of Controlled Substance	1
52003 - Weapons Offense Other	1
Anti-Other Religion	**6**
29000 - Damage To Property	2
13003 - Intimidation/Stalking	2
57001 - Trespass	2
Anti-Sikh	**6**
13002 - Aggravated/Felonious Assault	1
26001 - Fraud False Pretense/Swindle/etc.	1
13003 - Intimidation/Stalking	1
13001 - Non-Aggravated Assault	1
50000 - Obstructing Justice	1
48000 - Obstructing Police	1
Anti-Atheism/Agnostic	**2**
26006 - Fraud Bad Checks	1
23007 - Larceny Other	1
Anti-Mormon	**2**
26006 - Fraud Bad Checks	1
26007 - Fraud Identity Theft	1
Anti-Other Christian	**2**
13002 - Aggravated/Felonious Assault	1
52002 - Weapons Offense Explosives	1
Anti-Protestant	**2**
50000 - Obstructing Justice	1
54002 - OUIL or OUID	1
Anti-Eastern Orthodox	**1**
13003 - Intimidation/Stalking	1

Disability: 7 victims; 0.9% of all bias crimes	
Anti-Physical Disability	**4**
29000 - Damage To Property	1
13003 - Intimidation/Stalking	1
23007 - Larceny Other	1
48000 - Obstructing Police	1
Anti-Mental Disability	**3**
53002 - Public Peace Other	2
26002 - Fraud Credit Card/ATM	1

2021 – Hate Bias
Victims of Sexual Orientation and Gender Bias by Offense

Sexual Orientation: 76 counts, 9.9% of all bias	
Anti-Gay	**51**
13003 - Intimidation/Stalking	16
13002 - Aggravated/Felonious Assault	12
13001 - Non-Aggravated Assault	10
29000 - Damage To Property	7
53002 - Public Peace Other	2
24001 - Motor Vehicle Theft	1
48000 - Obstructing Police	1
11003 - Sexual Penetration Oral/Anal CSC 1st	1
57001 - Trespass	1
Anti-Lesbian	**17**
13001 - Non-Aggravated Assault	6
53002 - Public Peace Other	5
13003 - Intimidation/Stalking	4
13002 - Aggravated/Felonious Assault	1
50000 - Obstructing Justice	1
Anti-Bisexual	**6**
13001 - Non-Aggravated Assault	3
13003 - Intimidation/Stalking	2
13002 - Aggravated/Felonious Assault	1
Anti-Heterosexual	**2**
13003 - Intimidation/Stalking	1
13001 - Non-Aggravated Assault	1

Gender: 30 counts, 3.9% of all bias	
Anti-Transgender	**12**
13003 - Intimidation/Stalking	3
13002 - Aggravated/Felonious Assault	2
53002 - Public Peace Other	2
29000 - Damage To Property	1
41002 - Liquor Violations Other	1
13001 - Non-Aggravated Assault	1
11008 - Sexual Contact Forcible CSC 4th	1
57001 - Trespass	1
Anti-Female	**10**
53001 - Disorderly Conduct	4
13003 - Intimidation/Stalking	4
53002 - Public Peace Other	1
11001 - Sexual Penetration Penis/Vagina CSC 1st	1
Anti-Gender Non-Conforming	**7**
50000 - Obstructing Justice	2
23003 - Larceny Theft from Building	1
35002 - Narcotic Equipment Violations	1
13001 - Non-Aggravated Assault	1
53002 - Public Peace Other	1
11001 - Sexual Penetration Penis/Vagina CSC 1st	1
Anti-Male	**1**
13001 - Non-Aggravated Assault	1

2021 – Hate Bias
Victims of Law Enforcement and Other Bias by Offense

Other Bias: 148 counts, 19.2% of all bias	
Anti-Law Enforcement	**148**
13001 - Non-Aggravated Assault	18
48000 - Obstructing Police	15
29000 - Damage To Property	14
50000 - Obstructing Justice	14
13003 - Intimidation/Stalking	13
13002 - Aggravated/Felonious Assault	10
35001 - Violation of Controlled Substance	9
54002 - OUIL or OUID	8
52001 - Weapons Offense Concealed	6
24001 - Motor Vehicle Theft	5
23007 - Larceny Other	4
22001 - Burglary Forced Entry	3
35002 - Narcotic Equipment Violations	3
13004 - Non-Fatal Shooting	3
11001 - Sexual Penetration Penis/Vagina CSC 1st	3
53001 - Disorderly Conduct	2
38001 - Family Abuse/Neglect Nonviolent	2
26001 - Fraud False Pretense/Swindle/Confidence Game	2
73000 - Miscellaneous Criminal Offense	2
24002 - Motor Vehicle as Stolen Property	2
09001 - Murder/Nonnegligent Manslaughter	2
53002 - Public Peace Other	2
75000 - Solicitation (All Crimes Except Prostitution)	2
52003 - Weapons Offense Other	2
27000 - Embezzlement	1
23005 - Larceny Theft from Motor Vehicle	1

2021 – Domestic Violence

Definition: Domestic Violence is the occurrence of any of the following acts, by a person, that is not an act of self-defense: causing or attempting to cause physical or mental harm to a family or household member, placing a family or household member in fear of physical or mental harm, causing or attempting to cause a family or household member to engage in involuntary sexual activity by force, threat of force, or duress, and/or engaging in activity toward a family or household member that would cause a reasonable person to feel terrorized, frightened, intimidated, harassed, or molested. This report uses hierarchy for victims of multiple offenses.

2021 Summary:

- 16.1% were between the ages 25 and 29
- 52.6% were White
- 71.7% were Female

Victim Age and Sex

Victim Age	Female	Male	Unknown	Total	Percent
Under 10	1,124	1,272	16	2,412	3.4%
10-14	1,366	991	2	2,359	3.3%
15-19	3,515	1,443	5	4,963	7.0%
20-24	7,638	1,947	2	9,587	13.6%
25-29	8,843	2,482	2	11,327	16.1%
30-34	8,437	2,533	4	10,974	15.6%
35-39	6,063	2,096	1	8,160	11.6%
40-44	4,420	1,887	2	6,309	8.9%
45-49	2,985	1,405	0	4,390	6.2%
50-54	2,318	1,233	2	3,553	5.0%
55-59	1,545	1,010	0	2,555	3.6%
60-64	992	793	1	1,786	2.5%
65-69	590	418	0	1,008	1.4%
70-74	330	218	0	548	0.8%
75-79	186	113	0	299	0.4%
80-84	90	60	0	150	0.2%
85-89	39	24	0	63	0.1%
90-94	20	8	0	28	0.0%
95-98	6	0	0	6	0.0%
99 or older	2	0	0	2	0.0%
Unknown	52	26	7	85	0.1%
Total:	**50,561**	**19,959**	**44**	**70,564**	**100%**
% Sex:	**71.7%**	**28.3%**	**0.1%**	**100%**	

Victim Race

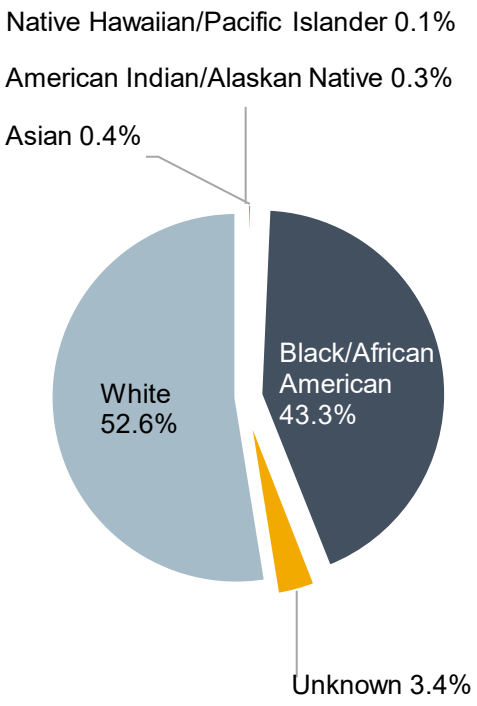

Victim Race and Sex

Victim Race	Female	Male	Unknown	Total	Percent
White	25,876	11,202	16	37,094	52.6%
Black/African American	22,695	7,857	5	30,557	43.3%
Unknown	1,607	747	21	2,375	3.4%
Asian	211	77	2	290	0.4%
American Indian/Alaskan Native	139	68	0	207	0.3%
Native Hawaiian/Pacific Islander	33	8	0	41	0.1%
Total:	**50,561**	**19,959**	**44**	**70,564**	**100%**
% Sex:	**71.7%**	**28.3%**	**0.1%**	**100%**	

Victim Sex

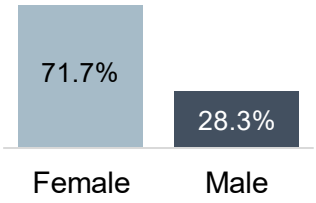

2021 – Domestic Violence Victim Injury, Weapon Used, and Victim to Offender Relationship

Note: In 2013, the MICR Unit implemented the Domestic Violence (DV) indicator field. The below counts are incidents where the DV indicator is equal to Yes and the victim to offender relationship was one listed in the "Victim to Offender Relationship" chart. Relationship totals will not match the victim totals; some incidents had multiple offenders but only one victim or vice-versa. Weapon is connected to victim, not offense.

Weapon Used	
Personal Weapons	40,872
No Weapon Type Reported	9,731
None	8,749
Other	2,643
Knife/Cutting Instrument	2,526
Blunt Object	1,713
Handgun	1,587
Motor Vehicle	892
Unknown	630
Firearm (type unknown)	568
Asphyxiation	301
Rifle	93
Shotgun	83
Automatic Handgun	60
Other Firearm	40
Fire/Incendiary Devices	36
Poison	19
Automatic Firearm	14
Automatic Other Firearm	2
Automatic Rifle	2
Drugs/Narcotics/Sleeping Pills	2
Explosives	1
Total:	**70,564**

Injury to Victim	
None	31,784
Apparent Minor Injury	28,402
(blank – not reported)	8,464
Severe Laceration	528
Other Major Injury	421
Possible Internal Injury	401
Unconsciousness	271
Apparent Broken Bones	167
Fatal	88
Loss of Teeth	38
Total:	**70,564**

Victim to Offender Relationship	
Dating (boy/girlfriend)	19,359
Former Dating (boy/girlfriend)	8,527
Spouse	8,294
Child in Common	7,287
Parent	6,400
Child	5,938
Resident (boy/girlfriend)	4,786
Sibling (brother or sister)	4,463
Other Family Member	2,220
Ex-Spouse	916
Former Resident	771
Step-Child	705
Step-Parent	619
Grandparent	487
Child of Boy/Girlfriend	457
In-Law	362
Common-Law Spouse	359
Grandchild	296
Step-Sibling	139
Total:	**72,385**

2021 – Domestic Violence Offender Information

2021 Summary:

- 18.0% were between the ages 25 and 29
- 48.4% were White
- 72.0% were Male

Offender Age and Sex

Offender Age	Female	Male	Unknown	Total	Percent
Under 10	27	101	0	128	0.2%
10-14	725	1,027	2	1,754	2.6%
15-19	1,711	2,921	2	4,634	6.8%
20-24	2,790	6,182	2	8,974	13.1%
25-29	3,334	8,936	2	12,272	18.0%
30-34	3,201	8,922	1	12,124	17.8%
35-39	2,425	6,557	3	8,985	13.2%
40-44	1,661	4,961	0	6,622	9.7%
45-49	1,160	3,253	0	4,413	6.5%
50-54	913	2,525	1	3,439	5.0%
55-59	527	1,804	0	2,331	3.4%
60-64	319	1,023	0	1,342	2.0%
65-69	169	447	0	616	0.9%
70-74	72	183	0	255	0.4%
75-79	38	93	0	131	0.2%
80-84	21	44	0	65	0.1%
85-89	4	24	0	28	0.0%
90-94	4	7	0	11	0.0%
95-98	0	1	0	1	0.0%
99 or older	1	6	0	7	0.0%
Unknown	29	91	0	120	0.2%
Total:	**19,131**	**49,108**	**13**	**68,252**	**100%**
% Sex:	**28.0%**	**72.0%**	**0.0%**	**100%**	

Offender Race

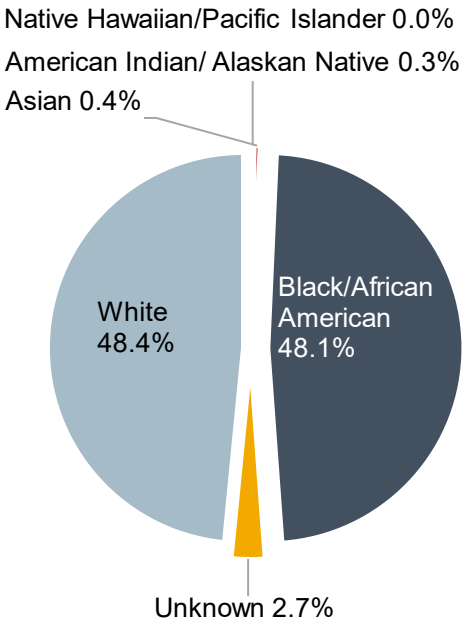

Offender Race and Sex

Offender Race	Female	Male	Unknown	Total	Percent
White	10,238	22,786	6	33,030	48.4%
Black/African American	8,154	24,690	2	32,846	48.1%
Unknown	577	1,257	5	1,839	2.7%
Asian	77	209	0	286	0.4%
American Indian/Alaskan Native	75	148	0	223	0.3%
Native Hawaiian/Pacific Islander	10	18	0	28	0.0%
Total:	**19,131**	**49,108**	**13**	**68,252**	**100%**
% Sex:	**28.0%**	**72.0%**	**0.0%**	**100%**	

Offender Sex

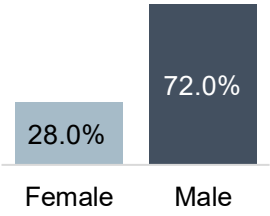

2021 – Domestic Violence
Total Victims by Offense

Number of Victims Reported for Each MICR Offense			
13001 - Non-Aggravated Assault	46,691	26007 - Fraud Identity Theft	34
13002 - Aggravated/Felonious Assault	12,277	70000 - Juvenile Runaway	34
29000 - Damage To Property	1,754	10002 - Parental Kidnapping	30
13003 - Intimidation/Stalking	1,625	23006 - Larceny Theft of Motor Vehicle Parts/Accessories	30
38001 - Family Abuse/Neglect Nonviolent	1,527	11006 - Sexual Penetration Object CSC 3rd	24
22001 - Burglary Forced Entry	1,075	53001 - Disorderly Conduct	22
23007 - Larceny Other	800	73000 - Miscellaneous Criminal Offense	18
50000 - Obstructing Justice	579	55000 - Health And Safety	15
11001 - Sexual Penetration Penis/Vagina CSC 1st	449	12001 - Carjacking	13
38003 - Family Other	410	23002 - Larceny Purse Snatching	13
23003 - Larceny Theft from Building	339	48000 - Obstructing Police	12
24001 - Motor Vehicle Theft	334	26005 - Fraud Wire	11
11007 - Sexual Contact Forcible CSC 2nd	331	24002 - Motor Vehicle as Stolen Property	9
22002 - Burglary Entry Without Force (Intent)	214	25000 - Forgery/Counterfeiting	8
12000 - Robbery	211	36002 - Sexual Penetration Nonforcible Other	8
11008 - Sexual Contact Forcible CSC 4th	196	26004 - Fraud Welfare	7
53002 - Public Peace Other	166	21000 - Extortion	6
11003 - Sexual Penetration Oral/Anal CSC 1st	160	26008 - Fraud Hacking/Computer Invasion	6
11002 - Sexual Penetration Penis/Vagina CSC 3rd	150	57002 - Invasion of Privacy Other	6
26001 - Fraud False Pretense/Swindle/ Confidence Game	109	23001 - Larceny Pocket Picking	5
36004 - Sex Offense Other	92	28000 - Recovery of Stolen Property	5
26002 - Fraud Credit Card/ATM	85	38002 - Family Nonsupport	5
09001 – Murder/Nonnegligent Manslaughter	83	27000 - Embezzlement	4
23005 - Larceny Theft from Motor Vehicle	80	54001 - Hit And Run Motor Vehicle Accident	4
22003 - Burglary Entry w/out Authorization w/or w/out Force	77	03000 - Immigration	3
		09004 - Justifiable Homicide	3
20000 - Arson	70	36003 - Peeping Tom	3
11004 - Sexual Penetration Oral/Anal CSC 3rd	61	09002 - Negligent Homicide/Manslaughter	2
54002 - OUIL or OUID	54	36001 - Sexual Penetration Nonforcible Blood/Affinity	2
10001 - Kidnapping/Abduction	52	64001 - Human Trafficking Commercial Sex Acts	2
13004 - Non-Fatal Shooting	52	24003 - Motor Vehicle Fraud	1
11005 - Sexual Penetration Object CSC 1st	40	77000 - Conspiracy (All Crimes)	1
26003 - Fraud Impersonation	40		
57001 - Trespass	35		
		Total:	**70,564**

2021 – Law Enforcement Officers Killed or Assaulted

The Law Enforcement Officers Killed or Assaulted (LEOKA) collection is separate from MICR's crime data collection. Though officer assault and death information are collected thru MICR data, officer deaths are followed up through the FBI's field office for additional information not captured in MICR submissions. For inclusion in this collection, the following criteria must be met:

- Wear/carry a badge and firearm
- Duly sworn with full arrest powers
- Was acting in an official capacity (on or off duty) at the time of assault or death. If killed, the death was directly related to the injuries received during the incident

2021 Summary:

- No change in officer deaths from 2018 to 2021
- Officer assaults have steadily increased since 2015

Officers Killed – MICR Offense 09001

Investigative Agency Type	2014	2015	2016	2017	2018	2019	2020	2021
Local Police Departments	0	0	1	2	1	1	1	0
Michigan State Police	0	0	0	0	0	0	0	1*
Sheriff Departments	0	0	2	1	0	0	0	0
Total:	**0**	**0**	**3**	**3**	**1**	**1**	**1**	**1**

*Sergeant Ryan Proxmire, a nine-year veteran of the Kalamazoo County Sheriff's Office, succumbed to a gunshot wound on August 15, 2021, that he sustained the night before while involved in a vehicle pursuit. Michigan State Police investigated and reported this incident. Therefore, the count is reflected for Michigan State Police in the above table.

Officers Assaulted – MICR Offenses 13001-13004

Investigative Agency Type	2014	2015	2016	2017	2018	2019	2020	2021
Local Police Departments	706	624	732	727	719	714	814	972
Michigan State Police	82	71	60	99	107	93	100	148
Sheriff Departments	258	231	241	241	256	286	343	308
Other State Departments	0	0	0	0	0	0	2	1
Tribal Agencies	0	3	0	0	1	0	5	10
Total:	1,046	929	1,033	1,067	1,083	1,093	1,264	1,439

Total LEOKA (both killed and assaulted) by Time of Day and Year

Year	12:01-2AM	2:01-4AM	4:01-6AM	6:01-8AM	8:01-10AM	10:01-Noon	12:01-2PM	2:01-4PM	4:01-6PM	6:01-8PM	8:01-10PM	10:01-Midnight
2021	189	97	53	32	74	95	108	119	145	162	177	189
2020	167	90	47	40	50	96	94	92	160	119	138	172

2021 – Law Enforcement Officers Killed or Assaulted Weapon, Activity, and Assignment

Officers Killed/Assaulted by those with and without Injury and Weapon Used by Offender

	Firearm	Knife	Other Dangerous	Personal Weapon	None	Unknown	Total
Officers with Injury	10	1	72	278	22	3	386
Officers without Injury	133	38	208	544	85	46	1,054
Total:	**143**	**39**	**280**	**822**	**107**	**49**	**1,440**

Officers Killed/Assaulted by Type of Activity and Weapon Type

Type of Activity	Total	Firearm	Knife/Other Cutting Instruments	Other Dangerous	Personal Weapons	None	Unknown
Responding to Disturbance Calls	404	42	15	55	262	29	1
Attempting Other Arrests	265	35	3	55	149	18	5
All Other	206	24	6	39	96	17	24
Handling, Transporting, Custody of Prisoners	179	0	0	17	144	16	2
Traffic Pursuits and Stops	141	12	2	74	42	7	4
Investigating Suspicious Persons or Circumstances	97	9	6	18	53	5	6
Handling Person with Mental Illnesses	82	7	7	7	47	9	5
Civil Disorder (riot, mass disobedience)	20	0	0	4	13	1	2
Burglaries in Progress/Pursuing Burglary Suspects	14	1	0	5	8	0	0
Unknown Activity (blank)	13	0	0	3	6	4	0
Ambush, No Warning	12	7	0	2	2	1	0
Robberies in Progress/Pursuing Robbery Suspects	7	6	0	1	0	0	0
Total:	**1,440**	**143**	**39**	**280**	**822**	**107**	**49**

Officers Killed/Assaulted by Type of Activity and Assignment Type

Type of Activity	Total	Two-Officer Vehicle	One Officer Vehicle		Detective/ Special Assignment		Other		None
			Alone	Assisted	Alone	Assisted	Alone	Assisted	
Responding to Disturbance Calls	404	114	85	152	1	1	5	46	0
Attempting Other Arrests	265	54	60	93	7	20	2	29	0
All Other	206	35	52	35	8	7	32	37	0
Handling, Transporting, Custody of Prisoners	179	30	22	31	2	0	24	70	0
Traffic Pursuits and Stops	141	45	56	34	2	1	1	2	0
Investigating Suspicious Persons or Circumstances	97	15	28	30	1	3	2	18	0
Handling Person with Mental Illness	82	16	19	38	1	0	1	7	0
Civil Disorder (riot, mass disobedience)	20	4	4	6	1	2	1	2	0
Burglaries in Progress/Pursuing Burglary Suspects	14	6	3	5	0	0	0	0	0
Unknown Activity (blank)	13	0	0	0	0	0	0	0	13
Ambush, No Warning	12	0	4	1	2	0	2	3	0
Robberies in Progress/Pursuing Robbery Suspects	7	3	1	0	0	2	0	1	0
Total:	**1,440**	**322**	**334**	**425**	**25**	**36**	**70**	**215**	**13**

2021 – Secure Cities

The Michigan State Police began a Secure City initiative in 2012. Michigan's 2021 Secure Cities include: Benton Harbor, Detroit, Flint, Hamtramck, Harper Woods, Highland Park, Inkster, Lansing, Muskegon Heights, Pontiac, and Saginaw. Crime counts include incidents from all law enforcement agencies reporting crimes for that city.

Violent Crime compared to last year:

- Increased for all Secure Cities except for Flint, Harper Woods, Muskegon Heights, and Pontiac
- Robbery decreased for all Secure Cities except for Benton Harbor, Harper Woods, and Inkster

Property Crime compared to last year:

- Decreased for all Secure Cities except for Detroit, Hamtramck, Harper Woods, and Highland Park
- Burglary decreased for all Secure Cities except for Hamtramck and Highland Park

2021 – Secure Cities (cont.)

City and Population	Year	Murder	Rape	Robbery	Agg. Assault	Total Violent Crime	Rate Per 100,000	Burglary	Larceny	Motor Vehicle Theft	Total Property Crime	Rate Per 100,000
Benton Harbor: Increase in Violent Crime and Decrease in Property Crime												
Pop: 9,710	2020	2	14	13	217	246	2,533.5	68	216	35	319	3,285.3
Pop: 9,660	2021	7	11	16	213	247	2,556.9	41	128	51	220	2,277.4
	Change:	*250.0%*	*-21.4%*	*23.1%*	*-1.8%*	*0.4%*	*0.9%*	*-39.7%*	*-40.7%*	*45.7%*	*-31.0%*	*-30.7%*
Detroit: Increase in both Violent and Property Crime (Violent rate decreased due to higher population)												
Pop: 659,616	2020	324	698	1,841	11,841	14,704	2,229.2	4,585	11,755	5,709	22,049	3,342.7
Pop: 673,708	2021	310	828	1,526	12,166	14,830	2,201.3	4,415	12,107	6,887	23,409	3,474.7
	Change:	*-4.3%*	*18.6%*	*-17.1%*	*2.7%*	*0.9%*	*-1.3%*	*-3.7%*	*3.0%*	*20.6%*	*6.2%*	*3.9%*
Flint: Decrease in both Violent and Property Crime												
Pop: 94,842	2020	55	116	112	1,122	1,405	1,481.4	450	1,149	247	1,846	1,946.4
Pop: 94,290	2021	57	78	50	932	1,117	1,184.6	170	658	166	994	1,054.2
	Change:	*3.6%*	*-32.8%*	*-55.4%*	*-16.9%*	*-20.5%*	*-20.0%*	*-62.2%*	*-42.7%*	*-32.8%*	*-46.2%*	*-45.8%*
Hamtramck: Increase in both Violent and Property Crime												
Pop: 21,514	2020	1	10	35	138	184	855.3	61	193	72	326	1,515.3
Pop: 21,346	2021	4	8	25	176	213	997.8	78	212	60	350	1,639.7
	Change:	*300.0%*	*-20.0%*	*-28.6%*	*27.5%*	*15.8%*	*16.7%*	*27.9%*	*9.8%*	*-16.7%*	*7.4%*	*8.2%*
Harper Woods: Decrease in Violent Crime and Increase in Property Crime												
Pop: 13,679	2020	3	6	10	131	150	1,096.6	67	248	109	424	3,099.6
Pop: 13,582	2021	0	7	16	113	136	1,001.3	44	368	97	509	3,747.6
	Change:	*-100.0%*	*16.7%*	*60.0%*	*-13.7%*	*-9.3%*	*-8.7%*	*-34.3%*	*48.4%*	*-11.0%*	*20.0%*	*20.9%*
Highland Park: Increase in both Violent and Property Crime												
Pop: 10,680	2020	6	13	27	164	210	1,966.3	51	185	62	298	2,790.3
Pop: 10,620	2021	9	13	14	188	224	2,109.2	55	223	88	366	3,446.3
	Change:	*50.0%*	*0.0%*	*-48.1%*	*14.6%*	*6.7%*	*7.3%*	*7.8%*	*20.5%*	*41.9%*	*22.8%*	*23.5%*
Inkster: Increase in Violent Crime and Decrease in Property Crime												
Pop: 24,173	2020	10	35	25	259	329	1,361.0	156	308	101	565	2,337.3
Pop: 23,999	2021	9	28	29	300	366	1,525.1	90	247	105	442	1,841.7
	Change:	*-10.0%*	*-20.0%*	*16.0%*	*15.8%*	*11.2%*	*12.1%*	*-42.3%*	*-19.8%*	*4.0%*	*-21.8%*	*-21.2%*
Lansing: Increase in Violent Crime and Decrease in Property Crime												
Pop: 118,651	2020	16	134	196	1,390	1,736	1,463.1	1,041	2,055	617	3,713	3,129.3
Pop: 117,865	2021	25	146	174	1,440	1,785	1,514.4	747	1,752	534	3,033	2,573.3
	Change:	*56.3%*	*9.0%*	*-11.2%*	*3.6%*	*2.8%*	*3.5%*	*-28.2%*	*-14.7%*	*-13.5%*	*-18.3%*	*-17.8%*
Muskegon Heights: Decrease in both Violent and Property Crime												
Pop: 10,724	2020	5	13	15	173	206	1,920.9	89	293	56	438	4,084.3
Pop: 10,673	2021	3	17	15	136	171	1,602.2	65	287	40	392	3,672.8
	Change:	*-40.0%*	*30.8%*	*0.0%*	*-21.4%*	*-17.0%*	*-16.6%*	*-27.0%*	*-2.0%*	*-28.6%*	*-10.5%*	*-10.1%*
Pontiac: Decrease in both Violent and Property Crime												
Pop: 59,411	2020	13	58	90	690	851	1,432.4	260	768	120	1,148	1,932.3
Pop: 58,834	2021	15	47	57	609	728	1,237.4	251	675	125	1,051	1,786.4
	Change:	*15.4%*	*-19.0%*	*-36.7%*	*-11.7%*	*-14.5%*	*-13.6%*	*-3.5%*	*-12.1%*	*4.2%*	*-8.4%*	*-7.6%*
Saginaw: Increase in Violent Crime and Decrease in Property Crime (Property rate increased due to lower Population)												
Pop: 47,767	2020	29	74	63	928	1,094	2,290.3	251	431	122	804	1,683.2
Pop: 47,480	2021	14	61	55	1,019	1,149	2,420.0	234	444	124	802	1,689.1
	Change:	*-51.7%*	*-17.6%*	*-12.7%*	*9.8%*	*5.0%*	*5.7%*	*-6.8%*	*3.0%*	*1.6%*	*-0.2%*	*0.4%*

Note: Populations are FBI estimates. Click here for full population caveat.

2021 – Most in Population Agencies

The agencies in the state of Michigan that are highest in population are referred to as MIP agencies by the FBI. Michigan's 2021 MIP agencies include: Ann Arbor, Clinton Township, Detroit, Grand Rapids, Lansing, Sterling Heights, and Warren. The below data represents incidents reported only by the primary city agency listed in this report. Their population total is 1,477,421 per the FBI.

Violent Crime compared to last year:

- Increased for all MIP agencies except for Clinton Township and Grand Rapids
- Aggravated Assault increased for all MIP agencies except for Clinton Township
- Robbery decreased for all MIP agencies, except for Warren

Property Crime compared to last year:

- Decreased for all MIP agencies except for Ann Arbor, Detroit, and Warren
- Motor Vehicle theft increased for all MIP agencies except for Lansing
- Burglary decreased for MIP agencies except for Ann Arbor and Warren

Agency and Population	Year	Murder	Rape	Robbery	Agg. Assault	Total Violent Crime	Rate Per 100,000	Burglary	Larceny	Motor Vehicle Theft	Total Property Crime	Rate Per 100,000
Ann Arbor Police Department: Increase in both Violent and Property Crime												
Pop: 120,647	2020	1	54	38	208	301	249.5	163	1,397	81	1,641	1,360.2
Pop: 119,805	2021	2	59	31	252	344	287.1	198	1,461	92	1,751	1,461.5
	Change:	*100.0%*	*9.3%*	*-18.4%*	*21.2%*	*14.3%*	*15.1%*	*21.5%*	*4.6%*	*13.6%*	*6.7%*	*7.5%*
Clinton Township Police Department: Decrease in both Violent and Property Crime												
Pop: 100,884	2020	2	43	30	317	392	388.6	151	924	180	1,255	1,244.0
Pop: 100,094	2021	7	47	27	271	352	351.7	111	916	218	1,245	1,243.8
	Change:	*250.0%*	*9.3%*	*-10.0%*	*-14.5%*	*-10.2%*	*-9.5%*	*-26.5%*	*-0.9%*	*21.1%*	*-0.8%*	*0.0%*
Detroit Police Department: Increase in both Violent and Property Crime												
Pop: 659,616	2020	321	692	1,838	11,751	14,602	2,213.7	4,583	11,705	5,688	21,976	3,331.6
Pop: 673,708	2021	303	818	1,523	12,027	14,671	2,177.6	4,415	12,018	6,838	23,271	3,454.2
	Change:	*-5.6%*	*18.2%*	*-17.1%*	*2.3%*	*0.5%*	*-1.6%*	*-3.7%*	*2.7%*	*20.2%*	*5.9%*	*3.7%*
Grand Rapids Police Department: Decrease in both Violent and Property Crime												
Pop: 202,513	2020	32	151	326	1,433	1,942	959.0	825	4,222	894	5,941	2,933.6
Pop: 201,280	2021	17	150	295	1,467	1,929	958.4	578	3,577	941	5,096	2,531.8
	Change:	*-46.9%*	*-0.7%*	*-9.5%*	*2.4%*	*-0.7%*	*-0.1%*	*-29.9%*	*-15.3%*	*5.3%*	*-14.2%*	*-13.7%*
Lansing Police Department: Increase in Violent Crime and Decrease in Property Crime												
Pop: 118,651	2020	16	129	196	1,379	1,720	1,449.6	1,030	2,038	611	3,679	3,100.7
Pop: 117,865	2021	25	142	172	1,430	1,769	1,500.9	745	1,723	533	3,001	2,546.1
	Change:	*56.3%*	*10.1%*	*-12.2%*	*3.7%*	*2.8%*	*3.5%*	*-27.7%*	*-15.5%*	*-12.8%*	*-18.4%*	*-17.9%*
Sterling Heights Police Department: Increase in Violent Crime and Decrease in Property Crime												
Pop: 132,745	2020	2	33	22	179	236	177.8	98	950	154	1,202	905.5
Pop: 131,911	2021	2	35	21	182	240	181.9	89	914	194	1,197	907.4
	Change:	*0.0%*	*6.1%*	*-4.5%*	*1.7%*	*1.7%*	*2.3%*	*-9.2%*	*-3.8%*	*26.0%*	*-0.4%*	*0.2%*
Warren Police Department: Increase in both Violent and Property Crime												
Pop: 133,928	2020	12	108	93	480	693	517.4	372	1,214	432	2,018	1,506.8
Pop: 132,758	2021	5	110	95	510	720	542.3	391	1,405	449	2,245	1,691.0
	Change:	*-58.3%*	*1.9%*	*2.2%*	*6.3%*	*3.9%*	*4.8%*	*5.1%*	*15.7%*	*3.9%*	*11.2%*	*12.2%*

Note: Populations are FBI estimates. Click here for full population caveat.

Section 6:
Offense File Class Hierarchy Mapping

Offense	Hierarchy	Offense Description
01000	27	Sovereignty
02000	27	Military
03000	27	Immigration
09001	1	Murder/Non-Negligent Manslaughter
09002	1	Negligent Homicide/Manslaughter
09003	27	Negligent Homicide Vehicle/Boat/Snowmobile/Off Road Vehicle
09004	27	Justifiable Homicide
09005	99	Death Involving Use of Force by LE
09006	99	In-Custody Death
10001	12	Kidnapping/Abduction
10002	12	Parental Kidnapping
11001	2	Sexual Penetration Penis/Vagina CSC 1st
11002	2	Sexual Penetration Penis/Vagina CSC 3rd
11003	2	Sexual Penetration Oral/Anal CSC 1st
11004	2	Sexual Penetration Oral/Anal CSC 3rd
11005	2	Sexual Penetration Object CSC 1st
11006	2	Sexual Penetration Object CSC 3rd
11007	4	Sexual Contact Forcible CSC 2nd
11008	4	Sexual Contact Forcible CSC 4th
12000	3	Robbery
12001	3	Carjacking
13001	11	Non-Aggravated Assault
13002	4	Aggravated Assault
13003	11	Intimidation/Stalking
13004	4	Non-Fatal Shooting
14000	27	Abortion
20000	8	Arson
21000	27	Extortion
22001	5	Burglary, Forced Entry
22002	5	Burglary, Entry Without Force (Intent)
22003	27	Burglary, Unlawful Entry (No Intent)
22004	27	Possession of Burglary Tools
23001	6	Larceny, Pocket Picking
23002	6	Larceny, Purse Snatching
23003	6	Larceny, Theft from Building
23004	6	Larceny, Theft from Coin Operated Machine/Device
23005	6	Larceny, Theft from Motor Vehicle
23006	6	Larceny, Theft of Motor Vehicle Parts/ Accessories
23007	6	Larceny, Other
24001	7	Motor Vehicle Theft
24002	15	Motor Vehicle as Stolen Property
24003	13	Motor Vehicle Fraud
25000	12	Forgery/Counterfeiting
26001	13	Fraud, False Pretense/Swindle/Confidence Game
26002	13	Fraud, Credit Card/ATM
26003	13	Fraud, Impersonation
26004	13	Fraud, Welfare
26005	13	Fraud, Wire
26006	27	Fraud, Bad Checks
26007	13	Fraud, Identity Theft
26008	13	Fraud, Computer Hacking/Invasion
27000	14	Embezzlement

Offense	Hierarchy	Offense Description
28000	15	Recovery of Stolen Property
29000	16	Damage to Property
30001	13	Retail Fraud, Misrepresentation
30002	6	Retail Fraud, Theft
30003	13	Retail Fraud, Refund/Exchange
30004	6	Organized Retail Fraud
35001	19	Violation of Controlled Substance Act
35002	19	Narcotic Equipment Violations
36001	11	Sexual Penetration, Non-Forcible, Blood/Affinity
36002	11	Sexual Penetration, Non-Forcible, Other
36003	27	Peeping Tom
36004	27	Sex Offense, Other
37000	25	Obscenity
38001	21	Family, Abuse/Neglect Non-Violent
38002	21	Family, Non-Support
38003	27	Family, Other
39001	20	Gambling, Betting/Wagering
39002	20	Gambling, Operating/Promoting/Assisting
39003	20	Gambling, Equipment Violations
39004	20	Gambling, Sports Tampering
40001	18	Commercialized Sex, Prostitution
40002	18	Commercialized Sex, Assisting/Promoting Prostitution
40003	18	Purchasing Prostitution
41001	23	Liquor License, Establishment
41002	23	Liquor Violations, Other
42000	24	Drunkenness
48000	27	Obstructing Police
49000	27	Escape/Flight
50000	27	Obstructing Justice
51000	27	Bribery
52001	17	Weapons Offense, Concealed
52002	17	Weapons Offense, Explosives
52003	17	Weapons Offense, Other
53001	25	Disorderly Conduct
53002	27	Public Peace, Other
54001	27	Hit and Run Motor Vehicle Accident
54002	22	OUIL or OUID
55000	27	Health and Safety
56000	27	Civil Rights
57001	27	Trespass
57002	27	Invasion of Privacy, Other
58000	27	Smuggling
59000	27	Election Laws
60000	27	Antitrust
61000	27	Tax/Revenue
62000	27	Conservation
63000	26	Vagrancy
64001	9	Human Trafficking, Commercial Sex Acts
64002	10	Human Trafficking, Involuntary Servitude
70000	28	Juvenile Runaway
72000	18	Animal Cruelty
73000	27	Miscellaneous Criminal Offense
75000	27	Solicitation (all crimes except prostitution)
77000	27	Conspiracy (all crimes)

Back to table of contents

Section 6:
Full Year Submissions by County

Statewide Jurisdiction	
MI3300100	Michigan State Police
MI3399800	Department of Natural Resources
Alcona	
MI0110100	Alcona County Sheriff's Office
Alger	
MI0210200	Alger County Sheriff's Office
MI0260200	Munising Police Department
Allegan	
MI0310300	Allegan County Sheriff's Office
MI0321000	Allegan Police Department
MI0335300	Douglas Police Department
MI0364100	Otsego Police Department
MI0367000	Plainwell Department of Public Safety
MI0381100	Wayland Police Department
Alpena	
MI0410400	Alpena County Sheriff's Office
MI0421500	Alpena Police Department
Antrim	
MI0510500	Antrim County Sheriff's Office
Arenac	
MI0610600	Arenac County Sheriff's Office
Baraga - None	
Barry	
MI0810800	Barry County Sheriff's Office
MI0823400	Barry Township Police Department
MI0846400	Hastings Police Department
MI0860700	Nashville Police Department
Bay	
MI0910900	Bay County Sheriff's Office
MI0923900	Bay City Department of Public Safety
MI0938300	Essexville Police Department
MI0991500	Hampton Township Police Department
Benzie	
MI1011000	Benzie County Sheriff's Office
Berrien	
MI1111100	Berrien County Sheriff's Office
MI1123300	Baroda-Lake Township Police Department
MI1124800	Benton Harbor Department of Public Safety
MI1124900	Benton Township Police Department
MI1125200	Berrien Springs-Oronoko Township
MI1126800	Bridgman Police Department
MI1127600	Buchanan Police Department
MI1136800	Eau Claire Police Department
MI1161100	New Buffalo Police Department
MI1161900	Niles Police Department
MI1172600	Saint Joseph Department of Public Safety
MI1176600	Lincoln Township Police Department
MI1177900	Three Oaks Police Department
MI1181000	Watervliet Police Department

MI1185300	Coloma Township Police Department
MI1187100	Chikaming Township Police Department
MI1187700	Saint Joseph Township Police Department
Branch	
MI1227200	Bronson Police Department
MI1232200	Coldwater Police Department
MI1268800	Quincy Police Department
MI1279000	Union City Police Department
Calhoun	
MI1311300	Calhoun County Sheriff's Office
MI1320700	Albion Department of Public Safety
MI1323700	Battle Creek Police Department
MI1337900	Emmett Township Department of Public Safety
MI1356000	Marshall Police Department
Cass	
MI1429700	Cassopolis Police Department
MI1435400	Dowagiac Police Department
MI1437200	Ontwa Township - Edwardsburg Police Department
Charlevoix	
MI1511500	Charlevoix County Sheriff's Office
MI1526400	Boyne City Police Department
MI1530600	Charlevoix Police Department
MI1536200	East Jordan Police Department
Cheboygan	
MI1611600	Cheboygan County Sheriff's Office
MI1630900	Cheboygan Department of Public Safety
MI1654600	Mackinaw City Police Department
MI1684700	Tuscarora Township Police Department
Chippewa	
MI1711700	Chippewa County Sheriff’s Office
MI1750800	Kinross Township Police Department
MI1773400	Sault Sainte Marie Police Department
Clare	
MI1811800	Clare County Sheriff's Office
MI1831300	Clare Police Department
Clinton	
MI1911900	Clinton County Sheriff's Office
MI1923600	Bath Township Police Department
MI1935000	Dewitt Police Department
MI1937800	Elsie Police Department
MI1964300	Ovid Police Department
MI1972500	Saint Johns Police Department
MI1985700	Dewitt Township Police Department
Crawford	
MI2012000	Crawford County Sheriff's Office
MI2044000	Grayling Department of Public Safety
Delta	
MI2112100	Delta County Sheriff's Office
MI2138200	Escanaba Department of Public Safety
MI2142400	Gladstone Department of Public Safety
Dickinson - None	
Eaton	
MI2330700	Charlotte Police Department
MI2336700	Eaton Rapids Police Department

MI2343500	Grand Ledge Police Department
Emmet	
MI2412400	Emmet County Sheriff's Office
MI2466200	Petoskey Department of Public Safety
Genesee	
MI2512500	Genesee County Sheriff's Office
MI2521900	Argentine Township Police Department
MI2531400	Clayton Township Police Department
MI2532100	Clio Police Department
MI2534200	Davison Police Department
MI2539300	Fenton Police Department
MI2539800	Flint Police Department
MI2539900	Flint Township Police Department
MI2540000	Flushing Police Department
MI2540100	Flushing Township Police Department
MI2542200	Genesee Township Police Department
MI2543100	Grand Blanc Police Department
MI2553500	Linden Police Department
MI2559800	Mount Morris Police Department
MI2565000	Metro Police Authority of Genesee County
MI2583900	Burton Police Department
MI2584500	Mount Morris Township Police Department
MI2585200	Grand Blanc Township Police Department
MI2586000	Davison Township Police Department
MI2586900	Richfield Township Police Department
MI2589700	Genesee County Parks Police Department
MI2589900	Montrose Township Police Department
MI2590400	University of Michigan Police Department - Flint
Gladwin	
MI2612600	Gladwin County Sheriff's Office
MI2624200	Beaverton Police Department
MI2642500	Gladwin Police Department
Gogebic	
MI2712700	Gogebic County Sheriff's Office
MI2749400	Ironwood Department of Public Safety
Grand Traverse	
MI2812800	Grand Traverse County Sheriff's Office
MI2878100	Traverse City Police Department
Gratiot	
MI2912900	Gratiot County Sheriff's Office
MI2921300	Alma Police Department
MI2926600	Breckenridge Police Department
MI2972700	Saint Louis Police Department
Hillsdale	
MI3013000	Hillsdale County Sheriff's Office
MI3047300	Hillsdale Police Department
MI3074500	Somerset Township Police Department
Houghton	
MI3113100	Houghton County Sheriff's Office
MI3145400	Hancock Police Department
MI3148000	Houghton Police Department
MI3152200	Laurium Police Department
MI3188500	Michigan Technological University Department of Public Safety

Huron	
MI3213200	Huron County Sheriff's Office
MI3222800	Bad Axe Police Department
MI3229300	Caseville Police Department
MI3237600	Elkton Police Department
MI3245600	Harbor Beach Police Department
MI3264400	Owendale Police Department
MI3267400	Port Austin Police Department
MI3273800	Sebewaing Police Department
Ingham	
MI3313300	Ingham County Sheriff's Office
MI3336400	East Lansing Police Department
MI3351900	Lansing Police Department
MI3352800	Leslie Police Department
MI3356300	Mason Police Department
MI3358100	Michigan State University Police Department
MI3382600	Williamston Police Department
MI3384300	Lansing Township Police Department
MI3388600	Lansing Community College Department of Public Safety
MI3392600	Meridian Township Police Department
Ionia	
MI3424400	Belding Police Department
MI3449100	Ionia Department of Public Safety
MI3467900	Portland Police Department
Iosco	
MI3563900	Oscoda Township Police Department
MI3577400	Tawas City Police Department
Iron	
MI3649300	Iron River Police Department
Isabella	
MI3713700	Isabella County Sheriff's Office
MI3759900	Mount Pleasant Department of Public Safety
MI3774100	Shepherd Police Department
MI3787000	Central Michigan University Department of Public Safety
Jackson	
MI3813800	Jackson County Sheriff's Office
MI3832600	Columbia Township Police Department
MI3849700	Jackson Police Department
MI3860600	Napoleon Township Police Department
MI3875500	Spring Arbor Township Police Department
MI3875800	Springport Township Police Department
MI3889000	Blackman/Leoni Township Police Department
Kalamazoo	
MI3922600	Augusta Police Department
MI3949900	Kalamazoo Department of Public Safety
MI3950000	Kalamazoo Township Police Department
MI3967800	Portage Department of Public Safety
MI3969800	Richland Police Department
MI3973600	Schoolcraft Police Department
MI3979900	Vicksburg Police Department
MI3988100	Western Michigan University Police Department
Kalkaska	
MI4014000	Kalkaska County Sheriff's Office
MI4050200	Kalkaska Police Department

Kent	
MI4114100	Kent County Sheriff's Office
MI4136100	East Grand Rapids Department of Public Safety
MI4142900	Grand Rapids Community College Police Department
MI4143600	Grand Rapids Police Department
MI4143700	Grandville Police Department
MI4153900	Lowell Police Department
MI4170400	Rockford Department of Public Safety
MI4175400	Sparta Police Department
MI4180200	Walker Police Department
MI4183400	Wyoming Police Department
MI4185000	Kentwood Police Department
Keweenaw	
MI4214200	Keweenaw County Sheriff's Office
Lake - None	
Lapeer	
MI4414400	Lapeer County Sheriff's Office
MI4421400	Almont Police Department
MI4435600	Dryden Township Police Department
MI4448800	Imlay City Police Department
MI4452000	Lapeer Police Department
MI4457800	Metamora Township Police Department
Leelanau	
MI4514500	Leelanau County Sheriff's Office
Lenawee	
MI4614600	Lenawee County Sheriff's Office
MI4620200	Adrian Police Department
MI4620300	Adrian Township Police Department
MI4626000	Blissfield Police Department
MI4632000	Clinton Police Department
MI4648500	Hudson Police Department
MI4659400	Morenci Police Department
MI4668900	Raisin Township Police Department
MI4677600	Tecumseh Police Department
MI4693100	Cambridge Township Police Department
MI4693500	Madison Township Police Department
Livingston	
MI4714700	Livingston County Sheriff's Office
MI4726900	Brighton Police Department
MI4740500	Fowlerville Police Department
MI4745100	Hamburg Township Police Department
MI4748200	Howell Police Department
MI4766700	Pinckney Police Department
MI4786500	Green Oak Township Police Department
MI4794100	Unadilla Township Police Department
Luce	
MI4814800	Luce County Sheriff's Office
Mackinac	
MI4914900	Mackinac County Sheriff's Office
MI4954500	Mackinac Island Police Department
MI4972400	Saint Ignace Police Department
Macomb	
MI5015000	Macomb County Sheriff's Office
MI5022000	Armada Police Department

MI5030300	Center Line Department of Public Safety
MI5036000	Eastpointe Police Department
MI5040900	Fraser Department of Public Safety
MI5061000	New Baltimore Police Department
MI5069900	Richmond Police Department
MI5070800	Romeo Police Department
MI5071300	Roseville Police Department
MI5072200	Saint Clair Shores Police Department
MI5074000	Shelby Township Police Department
MI5076500	Sterling Heights Police Department
MI5079200	Utica Police Department
MI5080600	Warren Police Department
MI5084900	Clinton Township Police Department
MI5090200	Chesterfield Township Police Department
Manistee	
MI5115100	Manistee County Sheriff's Office
MI5155000	Manistee Police Department
Marquette	
MI5215200	Marquette County Sheriff's Office
MI5231200	Chocolay Township Police Department
MI5249500	Ishpeming Police Department
MI5255900	Marquette Police Department
MI5260900	Negaunee Police Department
MI5262300	Northern Michigan University Police Department
MI5284100	Forsyth Township Police Department
MI5290500	Ishpeming Township Police Department
Mason	
MI5315300	Mason County Sheriff's Office
MI5373700	Scottville Police Department
Mecosta - None	
Menominee	
MI5557500	Menominee Police Department
Midland	
MI5615600	Midland County Sheriff's Office
MI5632300	Coleman Police Department
MI5658300	Midland Police Department
Missaukee	
MI5715700	Missaukee County Sheriff's Office
Monroe - None	
Montcalm	
MI5915900	Montcalm County Sheriff's Office
MI5944200	Greenville Department of Public Safety
MI5951700	Lakeview Police Department
Montmorency	
MI6016000	Montmorency County Sheriff's Office
Muskegon	
MI6141200	Fruitport Township Police Department
MI6159100	Montague Police Department
MI6160300	Muskegon Police Department
MI6160400	Muskegon Heights Police Department
MI6160500	Muskegon Township Police Department
MI6162200	North Muskegon Police Department
MI6162500	Norton Shores Police Department
MI6171000	Roosevelt Park Police Department

MI6182400	Whitehall Police Department
Newaygo	
MI6261600	Newaygo Police Department
Oakland	
MI6316300	Oakland County Sheriff's Office
MI631800X	Oakland County Sheriff's Office - Addison Township
MI631810X	Oakland County Sheriff's Office - Brandon Township
MI631830X	Oakland County Sheriff's Office - Commerce Township
MI631840X	Oakland County Sheriff's Office - Highland Township
MI631850X	Oakland County Sheriff's Office - Independence Township
MI631860X	Oakland County Sheriff's Office - Lyon Township
MI631870X	Oakland County Sheriff's Office - Oakland Township
MI631880X	Oakland County Sheriff's Office - Orion Township
MI631890X	Oakland County Sheriff's Office - Oxford Township
MI631900X	Oakland County Sheriff's Office - Pontiac
MI631910X	Oakland County Sheriff's Office - Rochester Hills
MI631920X	Oakland County Sheriff's Office - Springfield Township
MI6325100	Berkley Department of Public Safety
MI6325500	Beverly Hills Department of Public Safety
MI6325900	Birmingham Police Department
MI6326100	Bloomfield Hills Police Department
MI6326200	Bloomfield Township Police Department
MI6331600	Clawson Police Department
MI6338800	Farmington Department of Public Safety
MI6338900	Farmington Hills Police Department
MI6339400	Ferndale Police Department
MI6340800	Franklin Police Department
MI6346500	Hazel Park Police Department
MI6347500	Holly Police Department
MI6348700	Huntington Woods Police Department
MI6350300	Keego Harbor Police Department
MI6351600	Lake Orion Police Department
MI6352100	Lathrup Village Police Department
MI6354700	Madison Heights Police Department
MI6358500	Milford Police Department
MI6362700	Novi Police Department
MI6362800	Oak Park Department of Public Safety
MI6363600	Orchard Lake Police Department
MI6364600	Oxford Police Department
MI6367100	Pleasant Ridge Police Department
MI6370200	Rochester Police Department
MI6371400	Royal Oak Police Department
MI6374800	South Lyon Police Department
MI6375100	Southfield Police Department
MI6377300	Sylvan Lake Police Department
MI6378400	Troy Police Department
MI6380400	Walled Lake Police Department
MI6380800	Waterford Township Police Department
MI6381500	West Bloomfield Township Police Department
MI6382100	White Lake Township Police Department
MI6382700	Wixom Police Department
MI6382900	Wolverine Lake Police Department
MI6385100	Auburn Hills Police Department

Oceana	
MI6416400	Oceana County Sheriff's Office
MI6446200	Hart Police Department
MI6465600	Pentwater Police Department
MI6473900	Shelby Police Department
MI6489600	Rothbury Police Department
Ogemaw	
MI6516500	Ogemaw County Sheriff's Office
MI6581600	West Branch Police Department
Ontonagon	
MI6616600	Ontonagon County Sheriff's Office
Osceola	
MI6738500	Evart Police Department
MI6769400	Reed City Police Department
Oscoda	
MI6816800	Oscoda County Sheriff's Office
Otsego	
MI6916900	Otsego County Sheriff's Office
MI6942100	Gaylord Police Department
Ottawa	
MI7017000	Ottawa County Sheriff's Office
MI7043200	Grand Haven Department of Public Safety
MI7047400	Holland Department of Public Safety
MI7083700	Zeeland Police Department
MI7088300	Grand Valley State University Police Department
Presque Isle	
MI7117100	Presque Isle County Sheriff's Office
MI7170600	Rogers City Police Department
Roscommon	
MI7235500	Denton Township Police Department
MI7250500	Kirtland Community College Department of Public Safety
MI7294600	Gerrish Township Police Department
Saginaw	
MI7317300	Saginaw County Sheriff's Office
MI7325800	Birch Run Police Department
MI7328800	Carrollton Township Police Department
MI7331100	Chesaning Police Department
MI7340600	Frankenmuth Police Department
MI7346600	Richland Township Police Department
MI7371700	Saginaw Police Department
MI7371800	Saginaw Township Police Department
MI7372000	Saint Charles Police Department
MI7377800	Tittabawassee Township Police Department
MI7383800	Zilwaukee Police Department
MI7385600	Buena Vista Township Police Department
MI7386300	Bridgeport Township Police Department
MI7389400	Thomas Township Police Department
St. Clair	
MI7417400	Saint Clair County Sheriff's Office
MI7428600	Capac Police Department
MI7455600	Marine City Police Department
MI7456200	Marysville Police Department
MI7467600	Port Huron Police Department
MI7472100	Saint Clair Police Department

MI7483500	Yale Police Department
MI7486700	Clay Township Police Department
St. Joseph	
MI7517500	Saint Joseph County Sheriff's Office
MI7532500	Colon Police Department
MI7532900	Constantine Police Department
MI7576800	Sturgis Police Department
MI7578000	Three Rivers Police Department
MI7582200	White Pigeon Police Department
Sanilac	
MI7617600	Sanilac County Sheriff's Office
MI7627400	Brown City Police Department
MI7633600	Croswell Police Department
MI7655800	Marlette Police Department
MI7673000	Sandusky Police Department
Schoolcraft	
MI7755100	Manistique Department of Public Safety
Shiawassee	
MI7817800	Shiawassee County Sheriff's Office
MI7833500	Corunna Police Department
MI7835800	Durand Police Department
MI7851000	Laingsburg Police Department
MI7859600	Morrice Police Department
MI7864500	Owosso Police Department
MI7866000	Perry Police Department
MI7879700	Vernon Police Department
Tuscola	
MI7917900	Tuscola County Sheriff's Office
MI7929000	Caro Police Department
MI7929600	Cass City Police Department
MI7950900	Kingston Police Department
MI7956600	Mayville Police Department
MI7958700	Millington Police Department
MI7969500	Reese Police Department
MI7979500	Vassar Police Department
Van Buren	
MI8018000	Van Buren County Sheriff's Office
MI8034500	Decatur Police Department
MI8046300	Hartford Police Department
MI8052400	Lawton Police Department
MI8056400	Mattawan Police Department
MI8065100	Paw Paw Police Department
MI8074700	South Haven Police Department
MI8087300	Covert Township Police Department
Washtenaw	
MI8118100	Washtenaw County Sheriff's Office
MI8121800	Ann Arbor Police Department
MI8131000	Chelsea Police Department
MI8136600	Eastern Michigan University Police Department
MI8158400	Milan Police Department
MI8172800	Saline Police Department
MI8183600	Ypsilanti Police Department
MI8190300	University of Michigan Police Department - Ann Arbor
MI8190600	Pittsfield Township Police Department

MI8196400	Northfield Township Police Department
Wayne	
MI8218200	Wayne County Sheriff's Office
MI8221200	Allen Park Police Department
MI8224600	Belleville Police Department
MI8234300	Dearborn Police Department
MI8234400	Dearborn Heights Police Department
MI8234900	Detroit Police Department
MI8237000	Ecorse Police Department
MI8239700	Flat Rock Police Department
MI8242000	Garden City Police Department
MI8242300	Gibraltar Police Department
MI8244500	Grosse Ile Township Police Department
MI8244600	Grosse Pointe Department of Public Safety
MI8244700	Grosse Pointe Farms Police Department
MI8244800	Grosse Pointe Park Police Department
MI8244900	Grosse Pointe Shores Department of Public Safety
MI8245000	Grosse Pointe Woods Department of Public Safety
MI8245300	Hamtramck Police Department
MI8245800	Harper Woods Department of Public Safety
MI8247100	Highland Park Police Department
MI8249000	Inkster Police Department
MI8253400	Lincoln Park Police Department
MI8253800	Livonia Police Department
MI8257200	Melvindale Police Department
MI8262400	Northville Police Department
MI8267200	Plymouth Police Department
MI8269300	Redford Township Police Department
MI8270100	Riverview Police Department
MI8270500	Rockwood Police Department
MI8270900	Romulus Police Department
MI8275200	Southgate Police Department
MI8277000	Sumpter Township Police Department
MI8277500	Taylor Police Department
MI8278300	Trenton Police Department
MI8279300	Van Buren Township Police Department
MI8281200	Wayne Police Department
MI8281700	Westland Police Department
MI8283100	Woodhaven Police Department
MI8283300	Wyandotte Police Department
MI8286200	Huron Township Police Department
MI8286800	Northville Township Department of Public Safety
MI8290800	Canton Township Police Department
MI8293900	Wayne County Airport Authority Police Department
MI8294700	Brownstown Township Department of Public Safety
MI8296500	Plymouth Township Police Department
Wexford	
MI8328100	Cadillac Police Department

Back to table of contents

Section 6:
Partial Year Submissions by County

Statewide Jurisdiction	
MI780219E	Great Lake Central Railroad Police Department
Allegan	
MI0339200	Fennville Police Department
Arenac	
MI0622500	Au Gres Police Department
Baraga	
MI0710700	Baraga County Sheriff's Office
Barry	
MI0868500	Prairieville Township Police Department
Bay	
MI0988200	Delta College Department Of Public Safety
Benzie	
MI1040700	Frankfort City Police Department
Berrien	
MI1160100	Grand Beach/Michiana Police Department
Branch	
MI1211200	Branch County Sheriff's Office
Calhoun	
MI1380100	Kellogg Community College Department of Public Safety
Cass	
MI1411400	Cass County Sheriff's Office
Clinton	
MI1989100	Capitol Region Airport Authority
Eaton	
MI2312300	Eaton County Sheriff's Office
MI2363000	Olivet Police Department
Emmet	
MI2445700	Harbor Springs Police Department
Genesee	
MI2525700	Bishop International Airport Department of Public Safety
MI2542600	Gaines Township Police Department
MI2564000	Otisville Police Department
MI2595000	Mott Community College Department of Public Safety
Gogebic	
MI2755500	Marenisco Township Police Department
MI2780900	Watersmeet Township Police Department
Hillsdale	
MI3049800	Jonesville Police Department
MI3053600	Litchfield Police Department
Houghton	
MI3151400	Lake Linden Police Department
Huron	
MI3238700	Fair Haven Township Police Department
MI3250600	Kinde Police Department
MI3266600	Pigeon Police Department
MI3278900	Ubly Police Department
Ingham	
MI3376700	Stockbridge Police Department

Ionia	
MI3413400	Ionia County Sheriff's Department
Iosco	
MI3513500	Iosco County Sheriff's Office
MI3536400	East Tawas Police Department
MI3536500	Tawas Police Authority
Iron	
MI3629500	Caspian Police Department
Kalamazoo	
MI3913900	Kalamazoo County Sheriff's Office
MI3952500	Kalamazoo Valley Community College Department of Public Safety
Kent	
MI4144100	Gerald R Ford International Airport
Lapeer	
MI4487600	Lapeer Township Police Department
Macomb	
MI5091200	Macomb Community College Department of Public Safety
MI5091800	Huron-Clinton Authority-Stoney Creek Metro Park
Mason	
MI5354000	Ludington Police Department
Mecosta	
MI5415400	Mecosta County Sheriff's Office
MI5423800	Barryton Police Department
MI5425600	Big Rapids Department Public Safety
MI5486400	Ferris State University Campus Police Department
Montcalm	
MI5929100	Carson City Police Department
MI5976100	Stanton Police Department
Muskegon	
MI6116100	Muskegon County Sheriff's Office
Newaygo	
MI6216200	Newaygo County Sheriff's Office
MI6243800	Grant Police Department
MI6282000	White Cloud Police Department
MI6284200	Fremont Police Department
Oakland	
MI631820X	Oakland County Sheriff's Office - Clarkston Village
MI6350400	Huron-Clinton Authority-Kensington Metro Park
MI6351100	Lake Angelus Police Department
MI6388800	Oakland University Police Department
MI6392700	Oakland Community College Department of Public Safety
Oceana	
MI6446900	Hesperia Police Department
MI6461200	New Era Police Department
Ogemaw	
MI6571200	Rose City Police Department
Roscommon	
MI7290100	Richfield Township Department of Public Safety
Saginaw	
MI7362900	Oakley Police Department
MI7371900	Saginaw Valley State University Police Department
St. Clair	
MI7457300	Memphis Police Department

St. Joseph	
MI7591900	Mendon Police Department
Sanilac	
MI7653000	Lexington Police Department
MI7665300	Peck Police Department
Schoolcraft	
MI7717700	Schoolcraft County Sheriff's Office
Shiawassee	
MI7823000	Bancroft Police Department
MI7852600	Lennon Police Department
MI7861400	New Lothrop Police Department
Tuscola	
MI7920400	Akron Police Department
Van Buren	
MI8023100	Bangor Police Department
Washtenaw	
MI8180500	Washtenaw Community College Department of Public Safety
MI8186600	Huron-Clinton Authority-Hudson Mills Metro Park
Wayne	
MI8270000	River Rouge Police Department
MI8284400	Huron-Clinton Authority-Lower Huron Metro Park
MI8290700	University of Michigan Police Department - Dearborn
MI8297400	Schoolcraft College Police Department
Wexford	
MI8318300	Wexford County Sheriff's Office
MI8356900	Manton Police Department

Back to table of contents

Section 6:
Data Element Version Change Log

MICR implemented versioning to the schematron in April of 2019. The first version (Base) was followed by new versions, approximately every six months. Though MICR is currently only accepting the two most recent versions, during 2020, MICR was accepting all versions to allow vendor updates. The below version notes highlight important data element additions and removals with effective dates; implementation of these elements may have a direct effect on the statistics produced in this report.

4/17/2019, Version 1.0.0

- Bias: removed “Anti-Homosexual” (users asked to use Anti-Lesbian or Anti-Gay) and added “Anti-Transgender” and “Anti-Gender Non-Conforming”
- Race: updated “Asian/Pacific Islander” to “Asian” and added "Native Hawaiian or Other Pacific Islander"
- Victim to Offender Relationship: removed Homosexual

10/16/2019, Version 1.3.0

- Offense: added 12001 – Car Jacking and 13004 – Non-Fatal Shooting

9/2/2020, Version 1.4.0

- Bias: added “Anti-Law Enforcement” (This option may have been submitted under “Other” until the deactivation of Version 1.3.0. in April of 2021.)
- Victim Circumstance: added “Cyberbullying Resulting in Death”

Back to table of contents