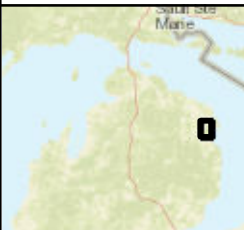

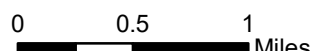
	<b>Map Location</b> 	<b>Legend</b> <b>PFOS (ppt), 124 Samples</b> <ul style="list-style-type: none"> <li><span style="color: grey;">●</span> Results Pending (0)</li> <li><span style="color: green;">●</span> Non-Detect (109)</li> <li><span style="color: yellow;">●</span> &gt;0 to 16 (15)</li> <li><span style="color: red;">●</span> &gt;16 (0)</li> </ul>	<ul style="list-style-type: none"> <li><span style="border: 2px solid yellow; display: inline-block; width: 15px; height: 10px;"></span> Initial Sampling Area</li> <li><span style="border: 2px solid blue; display: inline-block; width: 15px; height: 10px;"></span> Alpena Air National Guard Base</li> </ul>	 	<b>PFOS CONCENTRATION (ppt) 10/5/2020</b>  <b>FINAL DRAFT</b>  <b>ALPENA AIRFIELD AREA PFAS ALPENA COUNTY, MI</b>
	<small>L:\DCS\GIS\ArcMap_GeoDB_Projects\ENV\GIS_Data\GIS\Alpena\MXD\Alpena_Heat_Map_PFOS_External.mxd</small>				