

583986 E
379224 N




584176 E
379224 N



583986 E
379072 N

584176 E
379072 N

LEGEND

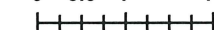
-  GSS MONITOR WELLS
-  GROUNDWATER CONTOURS 9/18/2023
-  PREVIOUS MONITOR WELLS

- DATUM - NAD83
- PROJECTION: MICHIGAN GEOREF
- NORTHING AND EASTING COORDINATES (IN METERS) ARE IN CORNERS OF MAP

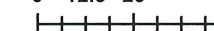
AERIAL PHOTO SOURCE: MI CENTER FOR SHARED SOLUTIONS



0 3.5 7 14 Meters



0 12.5 25 50 Feet



1 inch = 50 feet

KLEEN GENE'S
LOCATION ID 18000156
LINCOLN TOWNSHIP, CLARE COUNTY
T18N R5W SECTION 7

CONTOUR MAP
SEPTEMBER 18, 2023

GEOLOGIST
Ian Halbeisen
Geological Services Sect.

Remediation &
Redevelopment
Division

EGL

CREATION DATE
October 11, 2023.

FIGURE 1