





2/23/2021  
 Total PFAS=104.6 ppt  
 PFOA= **25 ppt**  
 PFOS= ND at 1.0 ppt

Eaton County Landfill  
 E Gresham Highway  
 Pottersville, MI, 48876

-  Sampled monitor well
-  Groundwater flow direction
-  Sampled surface water
- ppt = parts per trillion
- xxx** = exceeds drinking water standard
- ND= non-detect
-  property boundary (approx.)

