





# Grand River

## Michner Plating Angling Road 2022 PFAS Sampling

### Legend

-  City of Jackson municipal water supply pumping well
-  Monitoring Well
-  City of Jackson parcel boundary
-  Michner Plating parcel boundary

**PFAS Chemical Above Criteria**  
 PFAS Chemical Below Criteria  
 PFAS Chemical With No Criteria

- All concentrations reported in nanograms per liter or parts per trillion (ng/L; ppt)
- Depths indicated beside monitoring well names are screen depths
- Parcel boundary approximate

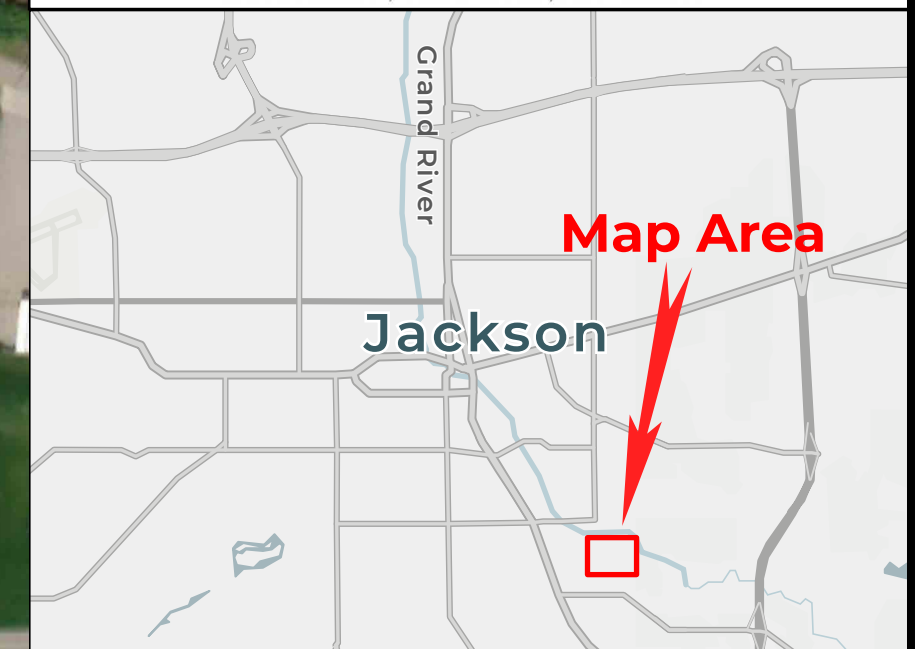
0 62.5 125 250 375 500

US Feet

Imagery Source: Esri, Maxar, Earthstar Geographics, and the GIS User Community (no date given)



MICHIGAN DEPARTMENT OF ENVIRONMENT, GREAT LAKES, AND ENERGY



Map Area

Jackson

<b>MW-2S (5-10 ft)</b>	
PFOS	11000
PFOA	120
PFHxS	62
PFNA	2.8
PFBS	2.3
PFHxA	63
PFNS	5.6
PFECHS	6100
PFPeA	4.4
PFPeS	4.8
PFBA	8.4
PFHpS	44
PFDA	3.5
PFHpA	5.3
<b>MW-2D (25-30 ft)</b>	
PFOS	43
PFHxS	3.7
PFECHS	140

<b>MW-4S (5-10 ft)</b>	
PFOS	9.9
PFECHS	39
<b>MW-4D (15-20 ft)</b>	
No Detections	

<b>MW-3S (5-10 ft)</b>	
Not Sampled	
<b>MW-3D (20-25 ft)</b>	
Not Sampled	

<b>MW-1S (5-10 ft)</b>	
PFECHS	7.3
<b>MW-1D (33-33 ft)</b>	
PFECHS	4.9

