

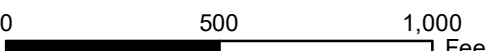
 Prepared: 1/29/2026	Map Location 	Legend Monitoring Well Highest PFOA Concentration <ul style="list-style-type: none"> ● Non-Detect (ND) ● Detection (>ND - <8, ppt) ● Exceedance (>8 ppt) Discharge Area Parcel Boundary <ul style="list-style-type: none"> March 2024 Shallow Groundwater Contour (2 ft interval) Groundwater Flow Direction <div style="text-align: right;">   </div>	<p style="text-align: center;"> FIGURE 1 PFOA HEAT MAP CURRENT DISCHARGE AREA </p> <p style="text-align: center;"> CEDAR SPRINGS WWTP INVESTIGATION KENT COUNTY, MI </p>
---------------------------------------------------------------------------------------------------------------------------------------------------------------------------------------------------	------------------------------------------------------------------------------------------------------------	-----------------------------------------------------------------------------------------------------------------------------------------------------------------------------------------------------------------------------------------------------------------------------------------------------------------------------------------------------------------------------------------------------------------------------------------------------------------------------------------------------------------------------------------------------------------------------------------------------------------------------------------------------------------------------------------------------------------------------------------------------------------	-----------------------------------------------------------------------------------------------------------------------------------------------------------------------------------------------------------------------------------------