




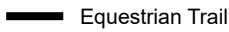



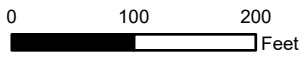
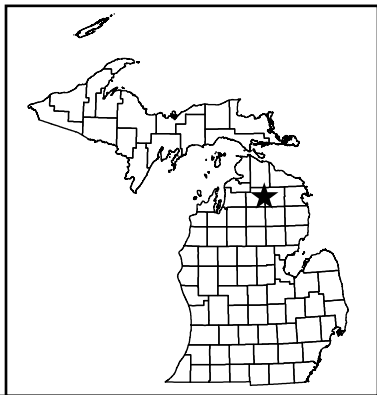




-  Picket Post
-  Drinking Water-Generator Well
-  Drinking Water-Hand Pump
-  Vault Toilet
-  Equestrian Camp
-  Equestrian Trail
-  Hiking Trail
-  Gravel or Dirt Road
-  State Forests



# Johnson's Crossing

## Trail Camp

Otsego County



WEST TO SPARR RD (1.1 MILES)

SHORE TO SHORE TRAIL

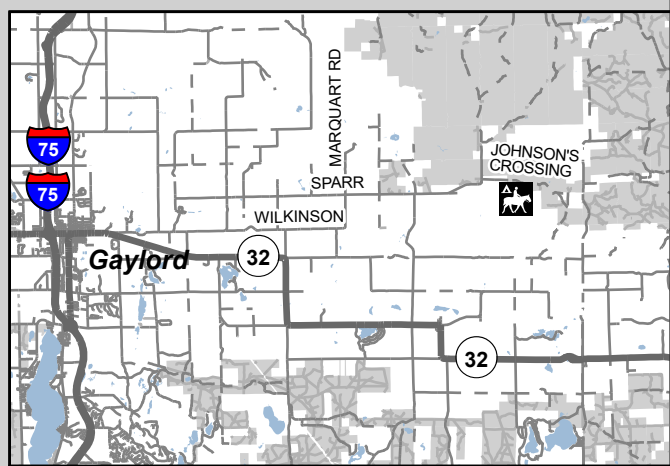
Equestrian Groups Only (Permission Required)



EAST TO MERIDIAN LINE RD (2.1 MILES)

JOHNSON CROSSING GRADE

Requires 5,000 Watt Generator



Located 15.5 miles East of Gaylord, east via M-32, Wilkinson Rd, Marquart Rd, Sparr Rd, and Johnson Crossing Grade