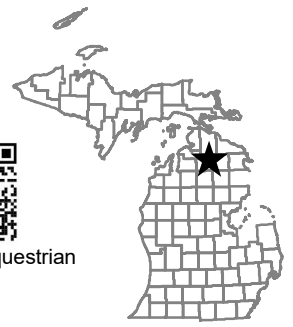




- Equestrian Camp
- Witness Tree
- Watering hole
- Dispersed Equestrian Camps
- Connector Trail Network
- Shore to Shore

- Paved Road
- Gravel Road
- Stream
- Lakes and Rivers
- State land

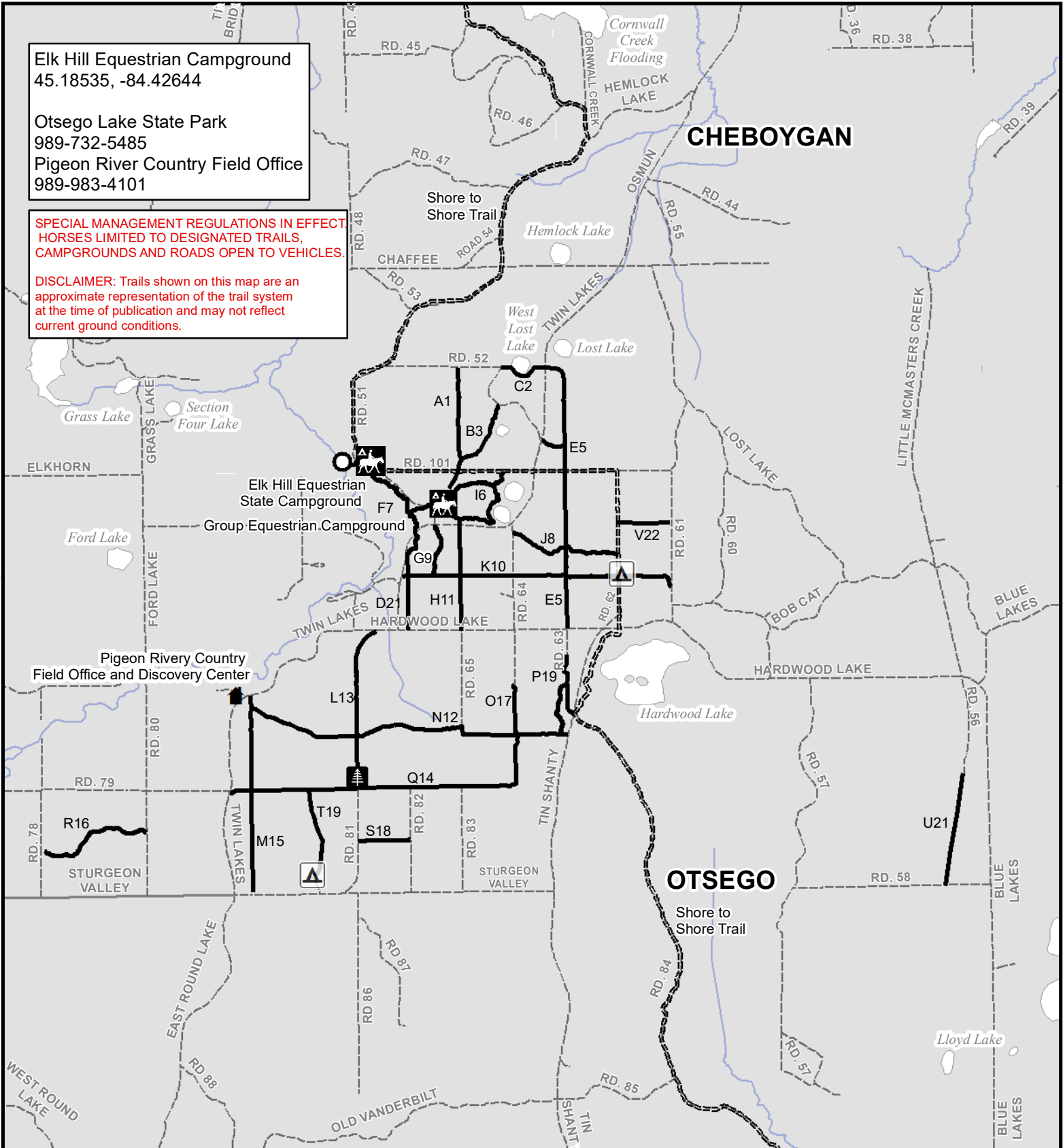
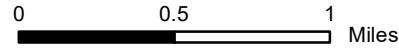


Michigan.gov/Equestrian

Pigeon River Country Equestrian Opportunities

Otsego County Core Riding Area

Updated: 8/3/2021



Elk Hill Equestrian Campground
45.18535, -84.42644

Otsego Lake State Park
989-732-5485
Pigeon River Country Field Office
989-983-4101

SPECIAL MANAGEMENT REGULATIONS IN EFFECT
HORSES LIMITED TO DESIGNATED TRAILS,
CAMPGROUNDS AND ROADS OPEN TO VEHICLES.

DISCLAIMER: Trails shown on this map are an
approximate representation of the trail system
at the time of publication and may not reflect
current ground conditions.

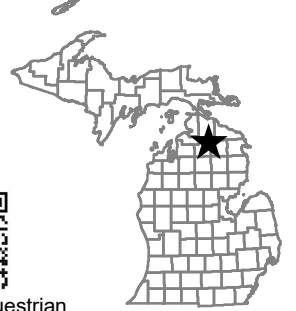


Pigeon River Country Equestrian Opportunities

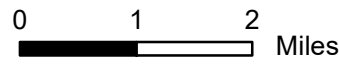
Otsego and Cheboygan Counties

Updated: 8/3/2021

- Equestrian Camp
- Witness Tree
- Watering hole
- Office
- Dispersed Equestrian Camps
- Equine Connector Trails
- Shore to Shore
- Highway
- Paved Road
- Gravel Road
- Stream
- Lakes and Rivers
- Pigeon River
- Country Forest Management Unit
- State land

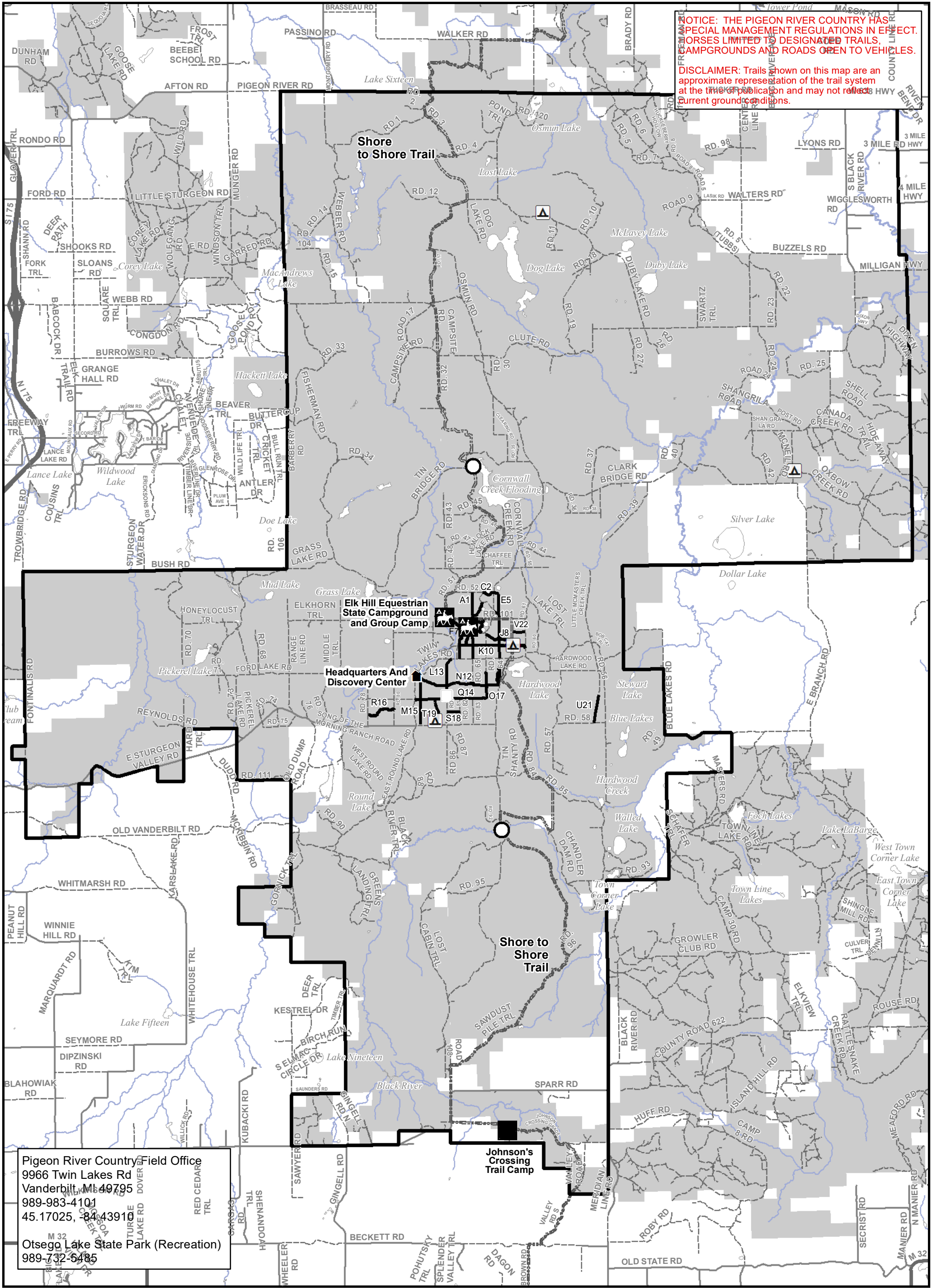


Michigan.gov/Equestrian



NOTICE: THE PIGEON RIVER COUNTRY HAS SPECIAL MANAGEMENT REGULATIONS IN EFFECT. HORSES LIMITED TO DESIGNATED TRAILS, CAMPGROUNDS AND ROADS OPEN TO VEHICLES.

DISCLAIMER: Trails shown on this map are an approximate representation of the trail system at the time of publication and may not reflect current ground conditions.



Pigeon River Country Field Office
 9966 Twin Lakes Rd
 Vanderbilt, MI 49795
 989-983-4101
 45.17025, -84.43910

Otsego Lake State Park (Recreation)
 989-732-5485

Elk Hill Equestrian State Campground and Group Camp

Headquarters And Discovery Center

Shore to Shore Trail

Johnson's Crossing Trail Camp