











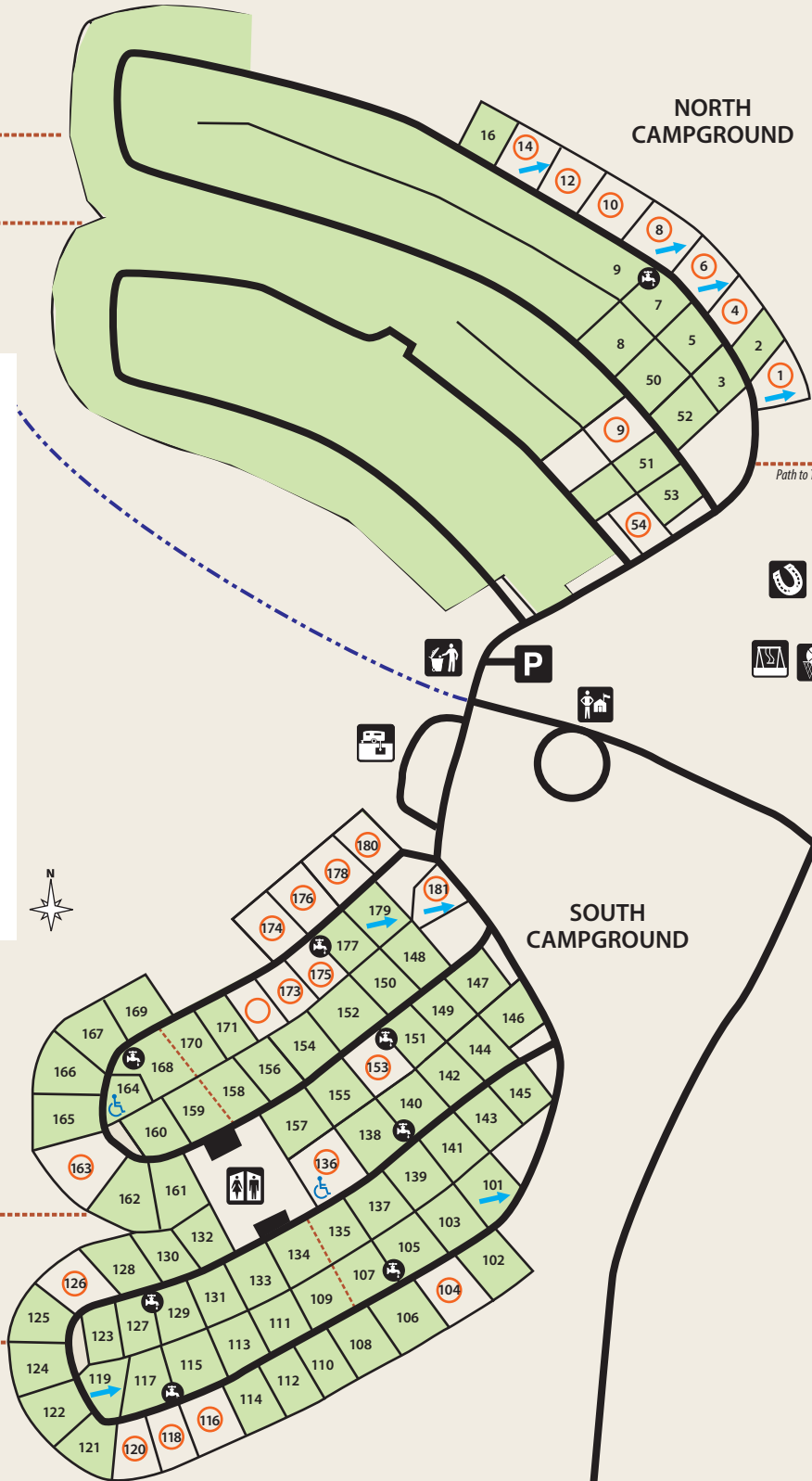


-  20/30 AMP SITE
-  20/30/50 AMP SITE
-  ADA SITE
-  PULL-THRU SITE
-  CAMP OFFICE
-  PARKING
-  DUMPSTERS
-  SANITATION STATION
-  RESTROOMS
-  FOOT PATH
-  HIKING TRAIL
-  WATER
-  FISHING PIER
-  PLAYGROUND
-  BASKETBALL COURT
-  HORSESHOE PIT & GAME AREA



Path to Fishing Pier - .17 Mile

Path to Beach - .5 Mile

Path to Beach - .25 Mile

NORTH  
CAMPGROUND

SOUTH  
CAMPGROUND