ALCONA COUNTY
STATEMENT OF VOTES, PRIMARY ELECTION - TUESDAY, AUGUST 5, 2008
REPUBLICAN PARTY

			CONGRESSIONAL & LEGISLATIVE									
			US Senator		Rep in Congresss-1st Dist				Rep in State Legislature-106 Dist			
NAME OF TOWNSHIPS AND CITY	No Registered Voters	POLL BOOK TOTALS	Jack Hoogendyk, Jr.		Tom Casperson	Linda Goldthorpe	Don Hooper	TOTAL	Peter A. Pettalia	Everett Swift	Howard E. Viegelahn	TOTAL
ALCONA TWP	998	300	136		38	50	47	135	105	18	34	157
CALEDONIA TWP	997	221	105		32	36	42	110	104	4	24	132
CURTIS TWP	1058	325	132		41	35	53	129	52	32	47	131
GREENBUSH TWP	1350	329	178		60	58	75	193	93	48	61	202
GUSTIN TWP	631	130	67		17	16	37	70	47	13	23	83
HARRISVILLE TWP	1160	321	162		65	55	62	182	120	16	68	204
HAWES TWP	944	191	80		20	32	40	92	82	8	19	109
HAYNES TWP	628	166	84		19	25	41	85	58	7	37	102
MIKADO TWP	843	154	82		26	29	34	89	46	19	29	94
MILLEN TWP	376	98	32		10	8	17	35	29	2	10	41
MITCHELL TWP	357	66	44		13	9	19	41	31	2	16	49
CITY OF HARRISVILLE	386	126	50		16	20	21	57	42	4	34	80
TOTAL	**9728**	**2427**	**1152**		**357**	**373**	**488**	1218	**809**	**173**	**402**	1384

ALCONA COUNTY
STATEMENT OF VOTES, PRIMARY ELECTION AUGUST 5, 2008
DEMOCRATIC PARTY

		CONGRESSIONAL & LEGISLATIVE										
		US Senator		Rep in Congresss-1st Dist				Rep in State Legislature-106 Dist			
NAME OF TOWNSHIPS AND CITY	POLL BOOK TOTALS	Carl Levin		Bart Stupak				Andy Neumann	Casey A. Viegelahn		TOTAL
ALCONA TWP		92		91				74	15		89
CALEDONIA TWP		50		52				42	9		51
CURTIS TWP		77		75				50	16		66
GREENBUSH TWP		49		48				38	10		48
GUSTIN TWP		21		22				18	3		21
HARRISVILLE TWP		33		34				25	8		33
HAWES TWP		34		33				26	6		32
HAYNES TWP		33		33				25	8		33
MIKADO TWP		32		33				26	8		34
MILLEN TWP		26		23				17	7		24
MITCHELL TWP		9		9				5	4		9
CITY OF HARRISVILLE		18		18				15	4		19
TOTAL		**474**		**471**				**361**	**98**		459

ALCONA COUNTY
STATEMENT OF VOTES, PRIMARY ELECTION, TUESDAY, AUGUST 5, 2008
NON PARTISAN - JUDICIAL

	JUDGE OF COURT OF APPEALS - 4TH DISTRICT									
NAME OF TOWNSHIPS AND CITY	Eric Doster	Jim Howell	Michael J. Kelly	Paula Manderfield		TOTAL				TOTAL
ALCONA TWP	16	18	63	47						
CALEDONIA TWP	11	15	67	37						
CURTIS TWP	17	29	72	39						
GREENBUSH TWP	30	25	72	48						
GUSTIN TWP	7	10	27	10						
HARRISVILLE TWP	18	17	79	35						
HAWES TWP	9	7	54	16						
HAYNES TWP	12	13	39	24						
MIKADO TWP	12	18	34	17						
MILLEN TWP	2	3	28	11						
MITCHELL TWP	5	4	12	13						
CITY OF HARRISVILLE	5	11	26	15						
TOTAL	**144**	**170**	**573**	**312**	**0**	**0**	**0**	**0**		**0**

2008 AUG 14 AM 10:55

Statement of Votes Cast
Alger County, Michigan
August 5, 2008 Primary Election
SOVC For Jurisdiction Wide, All Counters, All Races

Date:08/06/08
Time:10:48:10

	TURN OUT	REP US SENATOR		REP DI REP IN CONGRESS				REP D109 STATE REP		REP PROSECUTOR	
	Cards Cast	Jack Hoogendyk, Jr.	Write-In Votes	Tom Casperson	Linda Goldthorpe	Don Hooper	Write-In Votes	Doreen Takalo	Write-In Votes	Karen A. Bahrman	Write-In Votes
Jurisdiction Wide											
City of Munising	156	52	0	62	4	1	0	53	0	58	0
AuTrain Township, Precinct 1	283	56	0	63	5	4	0	53	0	65	0
Burt Township, Precinct 1	97	29	0	14	13	6	0	29	0	32	0
Grand Island Township, Precinct 1	7	0	0	0	0	0	0	0	0	0	0
Limestone Township, Precinct 1	42	13	0	9	3	1	0	12	0	13	0
Mathias Township, Precinct 1	64	8	0	8	1	0	0	8	0	7	0
Munising Township	105	37	0	35	7	5	0	34	0	39	0
Munising Township, Precinct 2	24	12	0	13	2	0	0	12	0	13	0
Onota Township, Precinct 1	94	30	0	26	4	4	0	27	0	31	0
Rock River Township, Precinct 1	91	21	0	26	3	1	0	22	0	29	0
Total	963	258	0	256	42	22	0	250	0	287	0

Statement of Votes Cast
Alger County, Michigan
August 5, 2008 Primary Election
SOVC For Jurisdiction Wide, All Counters, All Races

	REP CITY OF MUNISING 1A DELEGATES					REP CITY OF MUNISING 1B DELEGATES			DEM US SENATOR	
	Dale Boerema	Richard Wm. Nebel	David W. Rinker	Robert Steinhoff W/I	Write-In Votes	Rita L. Halc	Denise Hansen	Write-In Votes	Carl Levin	Write-In Votes
Jurisdiction Wide										
City of Munising	18	20	12	9	0	29	20	0	79	0
AuTrain Township, Precinct 1	-	-	-	-	-	-	-	-	154	0
Burt Township, Precinct 1	-	-	-	-	-	-	-	-	53	0
Grand Island Township, Precinct 1	-	-	-	-	-	-	-	-	7	0
Limestone Township, Precinct 1	-	-	-	-	-	-	-	-	23	0
Mathias Township, Precinct 1	-	-	-	-	-	-	-	-	49	0
Munising Township	-	-	-	-	-	-	-	-	52	0
Munising Township, Precinct 2	-	-	-	-	-	-	-	-	6	0
Onota Township, Precinct 1	-	-	-	-	-	-	-	-	48	0
Rock River Township, Precinct 1	-	-	-	-	-	-	-	-	57	0
Total	18	20	12	9	0	29	20	0	528	0

Statement of Votes Cast
Alger County, Michigan
August 5, 2008 Primary Election
SOVC For Jurisdiction Wide, All Counters, All Races

	DEM DI REP IN CONGRESS		DEM D109 STATE REP		DEM OSECUT(	DEM SHERIFF		DEM CLERK/REGISTER OF DEEDS		DEM TREASURER	
	Bart Stupak	Write-In Votes	Steven W. Lindberg	Write-In Votes	Write-In Votes	David M. Cromell	Write-In Votes	Mary Ann Froberg	Write-In Votes	Pam Johnson	Write-In Votes
Jurisdiction Wide											
City of Munising	85	0	82	0	0	84	0	79	0	78	0
AuTrain Township, Precinct 1	161	0	143	0	0	161	0	150	0	146	0
Burt Township, Precinct 1	54	0	49	0	0	44	0	44	0	44	0
Grand Island Township, Precinct 1	7	0	7	0	0	7	0	7	0	7	0
Limestone Township, Precinct 1	23	0	22	0	0	19	0	21	0	20	0
Mathias Township, Precinct 1	51	0	44	0	0	45	0	43	0	42	0
Munising Township	52	0	49	0	0	54	0	52	0	48	0
Munising Township, Precinct 2	7	0	6	0	0	6	0	5	0	5	0
Onota Township, Precinct 1	48	0	45	0	0	47	0	50	0	45	0
Rock River Township, Precinct 1	58	0	57	0	0	58	0	55	0	51	0
Total	546	0	504	0	0	525	0	506	0	486	0

Statement of Votes Cast
Alger County, Michigan
August 5, 2008 Primary Election
SOVC For Jurisdiction Wide, All Counters, All Races

	NP DJ APPELATE COURT					BURT TWP PROP 1		BURT TWP PROP 2		ONOTA TWP GEN OP PROP	
	Eric Doster	Jim Howell	Michael J. Kelly	Paula Manderfield	Write-In Votes	YES	NO	YES	NO	YES	NO
Jurisdiction Wide											
City of Munising	17	4	31	30	0	-	-	-	-	-	-
AuTrain Township, Precinct 1	1	7	34	33	0	-	-	-	-	-	-
Burt Township, Precinct 1	1	9	27	12	0	72	14	74	15	-	-
Grand Island Township, Precinct 1	0	0	2	4	0	-	-	-	-	-	-
Limestone Township, Precinct 1	4	4	8	11	0	-	-	-	-	-	-
Mathias Township, Precinct 1	3	0	13	5	0	-	-	-	-	-	-
Munising Township	3	5	29	10	0	-	-	-	-	-	-
Munising Township, Precinct 2	1	0	7	1	0	-	-	-	-	-	-
Onota Township, Precinct 1	8	4	29	19	0	-	-	-	-	54	33
Rock River Township, Precinct 1	5	12	12	15	0	-	-	-	-	-	-
Total	43	45	192	140	0	72	14	74	15	54	33

BURT TOWNSHIP PROPOSITIONS

PROPOSITION 1

Shall the previously voted increase in the tax limitation imposed under Article IX, Sec. 6 of the Michigan Constitution on general ad valorem taxes within Burt Township be renewed at 3 mills ($3.00 per $1,000 of taxable value) for the period of 2008 through 2010 inclusive for providing general operation, improvement and maintenance of cemetery, airport, streets, roads, sidewalks, street lighting, recreation and grass cutting; and shall the township levy such renewal in millage for said purpose, thereby, raising in the first year an estimated $117,000.00?

PROPOSITION 2

Shall the previously voted increase in the tax limitation imposed under Article IX, Sec. 6 of the Michigan Constitution on general ad valorem taxes within Burt Township be renewed at .25 mills ($0.25 per $1,000 of taxable value) for the period of 2008 through 2010 inclusive for restoration and development of the Grand Marais Harbor; and shall the Township levy such renewal in millage for said purpose, thereby, raising in the first year an estimated $9,750.00?

ONOTA TOWNSHIP PROPOSITIONS

PROPOSITION TO RENEW TAX LIMITATION FOR
PURPOSE OF GENERAL OPERATIONS

Shall the expired previous voted increases in the tax limitations imposed under Article IX, Sec. 6 of the Michigan Constitution in Onota Township, of 2.0 mills ($2.00 per $1,000 of taxable value), reduced to 1.9616 mills ($1.96 per $1,000 of taxable value) by the required millage rollbacks, be renewed at and increased up to the original voted 2.0 mills ($2.00 per $1,000 of taxable value) and levied for four (4) years. 2008 through 2011 inclusive, for the purpose of general operation in the Township of Onota thereby raising an estimated $61,000.00 in the first year the millage is levied?

ALGER COUNTY BOARD OF CANVASSERS

CERTIFICATION OF ELECTION RESULTS FOR

AUGUST 5, 2008

Dated: August 6, 2008

Betty Hall

Barbara Gamelin

Victor Elavsky

Rita Hale

Mary Ann Froberg
Alger County Clerk

Statement of Votes Cast
August Primary - 2008
SOVC For Jurisdiction Wide, All Counters, State Races

Date:01/06/09
Time:08:55:15

	TURN OUT		
	Reg. Voters	Cards Cast	% Turnout
Jurisdiction Wide			
Allegan Township, Precinct 1	2162	384	17.76%
Allegan Township, Precinct 2	1004	173	17.23%
Casco Township, Precinct 1	2149	372	17.31%
Cheshire Township, Precinct 1	1648	282	17.11%
Clyde Township, Precinct 1	1227	140	11.41%
Dorr Township, Precinct 1	902	273	30.27%
Dorr Township, Precinct 2	1725	570	33.04%
Dorr Township, Precinct 3	1639	450	27.46%
Dorr Township, Precinct 4	937	308	32.87%
Fillmore Township, Precinct 1	1972	381	19.32%
Ganges Township, Precinct 1	1928	792	41.08%
Gunplain Township, Precinct 1	2635	527	20.00%
GUNPLAIN TWP P2A B	1584	296	18.69%
Heath Township, Precinct 1	2270	350	15.42%
Hopkins Township, Precinct 1	1818	604	33.22%
Laketown Township, Precinct 1	1697	335	19.74%
Laketown Township, Precinct 2	2035	636	31.25%
Laketown Township, Precinct 3	790	175	22.15%
Lee Township, Precinct 1	2171	315	14.51%
Leighton Township, Precinct 1	2046	515	25.17%
Leighton Township, Precinct 2	1033	256	24.78%
Manlius Township, Precinct 1	2025	316	15.60%
Martin Township, Precinct 1	1738	529	30.44%
Monterey Township, Precinct 1	1544	280	18.13%
Otsego Township, Precinct 1	1868	294	15.74%
Otsego Township, Precinct 2	1917	216	11.27%
Overisel Township, Precinct 1	2014	579	28.75%
Salem Township, Precinct 1	2953	816	27.63%
Saugatuck Township, Precinct 1	2194	502	22.88%
Trowbridge Township, Precinct 1	1835	280	15.26%
Valley Township, Precinct 1	1455	270	18.56%
WATSON TWP	2346	206	8.78%
Wayland Township, Precinct 1	2234	493	22.07%
Allegan City, Precinct 1	1123	198	17.63%
Allegan City, Precinct 2	2281	332	14.56%
City of the Village of Douglas, Precinct 1	965	213	22.07%
Fennville City, Precinct 1	931	71	7.63%
Holland City, Precinct 4-2	1217	0	0.00%
Holland City, Precinct 5-1	1168	0	0.00%
Holland City, Precinct 5-2	1053	0	0.00%
Holland City, Precinct 5-3	1436	0	0.00%
Otsego City, Precinct 1	2661	125	4.70%
Plainwell City, Precinct 1	2648	320	12.08%
Saugatuck City, Precinct 1	796	219	27.51%
South Haven City, Precinct 1	8	0	0.00%
Wayland City, Precinct 1	2532	448	17.69%
Total	78314	14841	18.95%

Statement of Votes Cast
August Primary - 2008
SOVC For Jurisdiction Wide, All Counters, State Races

	REP U.S. SENATOR						
	Reg. Voters	Times Counted	Total Votes	Jack Hoogendyk, Jr. (REP)		Write-In Votes	
Jurisdiction Wide							
Allegan Township, Precinct 1	2162	384	243	241	99.18%	2	0.82%
Allegan Township, Precinct 2	1004	173	112	110	98.21%	2	1.79%
Casco Township, Precinct 1	2149	372	184	184	100.00%	0	0.00%
Cheshire Township, Precinct 1	1648	282	159	158	99.37%	1	0.63%
Clyde Township, Precinct 1	1227	140	91	91	100.00%	0	0.00%
Dorr Township, Precinct 1	902	273	195	195	100.00%	0	0.00%
Dorr Township, Precinct 2	1725	570	393	388	98.73%	5	1.27%
Dorr Township, Precinct 3	1639	450	292	290	99.32%	2	0.68%
Dorr Township, Precinct 4	937	308	235	234	99.57%	1	0.43%
Fillmore Township, Precinct 1	1972	381	338	338	100.00%	0	0.00%
Ganges Township, Precinct 1	1928	792	502	496	98.80%	6	1.20%
Gunplain Township, Precinct 1	2635	527	329	327	99.39%	2	0.61%
GUNPLAIN TWP P2A B	1584	296	195	195	100.00%	0	0.00%
Heath Township, Precinct 1	2270	350	286	285	99.65%	1	0.35%
Hopkins Township, Precinct 1	1818	604	420	411	97.86%	9	2.14%
Laketown Township, Precinct 1	1697	335	252	252	100.00%	0	0.00%
Laketown Township, Precinct 2	2035	636	533	531	99.62%	2	0.38%
Laketown Township, Precinct 3	790	175	119	116	97.48%	3	2.52%
Lee Township, Precinct 1	2171	315	79	77	97.47%	2	2.53%
Leighton Township, Precinct 1	2046	515	421	416	98.81%	5	1.19%
Leighton Township, Precinct 2	1033	256	218	217	99.54%	1	0.46%
Manlius Township, Precinct 1	2025	316	241	241	100.00%	0	0.00%
Martin Township, Precinct 1	1738	529	377	376	99.73%	1	0.27%
Monterey Township, Precinct 1	1544	280	189	188	99.47%	1	0.53%
Otsego Township, Precinct 1	1868	294	181	180	99.45%	1	0.55%
Otsego Township, Precinct 2	1917	216	111	111	100.00%	0	0.00%
Overisel Township, Precinct 1	2014	579	522	521	99.81%	1	0.19%
Salem Township, Precinct 1	2953	816	638	637	99.84%	1	0.16%
Saugatuck Township, Precinct 1	2194	502	255	255	100.00%	0	0.00%
Trowbridge Township, Precinct 1	1835	280	179	179	100.00%	0	0.00%
Valley Township, Precinct 1	1455	270	165	164	99.39%	1	0.61%
WATSON TWP	2346	206	118	118	100.00%	0	0.00%
Wayland Township, Precinct 1	2234	493	355	352	99.15%	3	0.85%
Allegan City, Precinct 1	1123	198	110	110	100.00%	0	0.00%
Allegan City, Precinct 2	2281	332	202	201	99.50%	1	0.50%
City of the Village of Douglas, Precinct 1	965	213	89	89	100.00%	0	0.00%
Fennville City, Precinct 1	931	71	38	38	100.00%	0	0.00%
Holland City, Precinct 4-2	1217	225	225	225	100.00%	0	0.00%
Holland City, Precinct 5-1	1168	117	117	117	100.00%	0	0.00%
Holland City, Precinct 5-2	1053	183	183	183	100.00%	0	0.00%
Holland City, Precinct 5-3	1436	223	223	223	100.00%	0	0.00%
Otsego City, Precinct 1	2661	125	71	70	98.59%	1	1.41%
Plainwell City, Precinct 1	2648	320	221	221	100.00%	0	0.00%
Saugatuck City, Precinct 1	796	219	103	102	99.03%	1	0.97%
South Haven City, Precinct 1	8	1	1	1	100.00%	0	0.00%
Wayland City, Precinct 1	2532	448	271	270	99.63%	1	0.37%
Total	78314	15590	10781	10724	99.47%	57	0.53%

Statement of Votes Cast
August Primary - 2008
SOVC For Jurisdiction Wide, All Counters, State Races

	REP CONGRESS 2						
	Reg. Voters	Times Counted	Total Votes	Peter Hoekstra (REP)		Write-In Votes	
Jurisdiction Wide							
Allegan Township, Precinct 1	-	-	-	-	-	-	-
Allegan Township, Precinct 2	-	-	-	-	-	-	-
Casco Township, Precinct 1	-	-	-	-	-	-	-
Cheshire Township, Precinct 1	-	-	-	-	-	-	-
Clyde Township, Precinct 1	-	-	-	-	-	-	-
Dorr Township, Precinct 1	902	273	215	215	100.00%	0	0.00%
Dorr Township, Precinct 2	1725	570	416	412	99.04%	4	0.96%
Dorr Township, Precinct 3	-	-	-	-	-	-	-
Dorr Township, Precinct 4	-	-	-	-	-	-	-
Fillmore Township, Precinct 1	1972	381	349	349	100.00%	0	0.00%
Ganges Township, Precinct 1	-	-	-	-	-	-	-
Gunplain Township, Precinct 1	-	-	-	-	-	-	-
GUNPLAIN TWP P2A B	-	-	-	-	-	-	-
Heath Township, Precinct 1	2270	350	290	290	100.00%	0	0.00%
Hopkins Township, Precinct 1	-	-	-	-	-	-	-
Laketown Township, Precinct 1	1697	335	264	263	99.62%	1	0.38%
Laketown Township, Precinct 2	2035	636	536	535	99.81%	1	0.19%
Laketown Township, Precinct 3	790	175	122	118	96.72%	4	3.28%
Lee Township, Precinct 1	-	-	-	-	-	-	-
Leighton Township, Precinct 1	-	-	-	-	-	-	-
Leighton Township, Precinct 2	-	-	-	-	-	-	-
Manlius Township, Precinct 1	2025	316	261	261	100.00%	0	0.00%
Martin Township, Precinct 1	-	-	-	-	-	-	-
Monterey Township, Precinct 1	1544	280	197	196	99.49%	1	0.51%
Otsego Township, Precinct 1	-	-	-	-	-	-	-
Otsego Township, Precinct 2	-	-	-	-	-	-	-
Overisel Township, Precinct 1	2014	579	539	538	99.81%	1	0.19%
Salem Township, Precinct 1	2953	816	685	685	100.00%	0	0.00%
Saugatuck Township, Precinct 1	2194	502	279	277	99.28%	2	0.72%
Trowbridge Township, Precinct 1	-	-	-	-	-	-	-
Valley Township, Precinct 1	-	-	-	-	-	-	-
WATSON TWP	-	-	-	-	-	-	-
Wayland Township, Precinct 1	-	-	-	-	-	-	-
Allegan City, Precinct 1	-	-	-	-	-	-	-
Allegan City, Precinct 2	-	-	-	-	-	-	-
City of the Village of Douglas, Precinct 1	965	213	99	99	100.00%	0	0.00%
Fennville City, Precinct 1	931	71	39	38	97.44%	1	2.56%
Holland City, Precinct 4-2	1217	242	242	242	100.00%	0	0.00%
Holland City, Precinct 5-1	1168	134	134	134	100.00%	0	0.00%
Holland City, Precinct 5-2	1053	207	207	207	100.00%	0	0.00%
Holland City, Precinct 5-3	1436	232	232	232	100.00%	0	0.00%
Otsego City, Precinct 1	-	-	-	-	-	-	-
Plainwell City, Precinct 1	-	-	-	-	-	-	-
Saugatuck City, Precinct 1	796	219	125	125	100.00%	0	0.00%
South Haven City, Precinct 1	-	-	-	-	-	-	-
Wayland City, Precinct 1	-	-	-	-	-	-	-
Total	29687	6531	5231	5216	99.71%	15	0.29%

Statement of Votes Cast
August Primary - 2008
SOVC For Jurisdiction Wide, All Counters, State Races

	REP CONGRESS 6						
	Reg. Voters	Times Counted	Total Votes	Fred Upton (REP)		Write-In Votes	
Jurisdiction Wide							
Allegan Township, Precinct 1	2162	384	270	268	99.26%	2	0.74%
Allegan Township, Precinct 2	1004	173	122	120	98.36%	2	1.64%
Casco Township, Precinct 1	2149	372	216	215	99.54%	1	0.46%
Cheshire Township, Precinct 1	1648	282	188	186	98.94%	2	1.06%
Clyde Township, Precinct 1	1227	140	98	97	98.98%	1	1.02%
Dorr Township, Precinct 1	-	-	-	-	-	-	-
Dorr Township, Precinct 2	-	-	-	-	-	-	-
Dorr Township, Precinct 3	1639	450	297	295	99.33%	2	0.67%
Dorr Township, Precinct 4	937	308	232	231	99.57%	1	0.43%
Fillmore Township, Precinct 1	-	-	-	-	-	-	-
Ganges Township, Precinct 1	1928	792	552	547	99.09%	5	0.91%
Gunplain Township, Precinct 1	2635	527	354	353	99.72%	1	0.28%
GUNPLAIN TWP P2A B	1584	296	207	207	100.00%	0	0.00%
Heath Township, Precinct 1	-	-	-	-	-	-	-
Hopkins Township, Precinct 1	1818	604	429	420	97.90%	9	2.10%
Laketown Township, Precinct 1	-	-	-	-	-	-	-
Laketown Township, Precinct 2	-	-	-	-	-	-	-
Laketown Township, Precinct 3	-	-	-	-	-	-	-
Lee Township, Precinct 1	2171	315	83	83	100.00%	0	0.00%
Leighton Township, Precinct 1	2046	515	420	416	99.05%	4	0.95%
Leighton Township, Precinct 2	1033	256	215	215	100.00%	0	0.00%
Manlius Township, Precinct 1	-	-	-	-	-	-	-
Martin Township, Precinct 1	1738	529	385	385	100.00%	0	0.00%
Monterey Township, Precinct 1	-	-	-	-	-	-	-
Otsego Township, Precinct 1	1868	294	194	194	100.00%	0	0.00%
Otsego Township, Precinct 2	1917	216	117	117	100.00%	0	0.00%
Overisel Township, Precinct 1	-	-	-	-	-	-	-
Salem Township, Precinct 1	-	-	-	-	-	-	-
Saugatuck Township, Precinct 1	-	-	-	-	-	-	-
Trowbridge Township, Precinct 1	1835	280	197	197	100.00%	0	0.00%
Valley Township, Precinct 1	1455	270	172	169	98.26%	3	1.74%
WATSON TWP	2346	206	115	115	100.00%	0	0.00%
Wayland Township, Precinct 1	2234	493	360	358	99.44%	2	0.56%
Allegan City, Precinct 1	1123	198	118	118	100.00%	0	0.00%
Allegan City, Precinct 2	2281	332	222	222	100.00%	0	0.00%
City of the Village of Douglas, Precinct 1	-	-	-	-	-	-	-
Fennville City, Precinct 1	-	-	-	-	-	-	-
Holland City, Precinct 4-2	-	-	-	-	-	-	-
Holland City, Precinct 5-1	-	-	-	-	-	-	-
Holland City, Precinct 5-2	-	-	-	-	-	-	-
Holland City, Precinct 5-3	-	-	-	-	-	-	-
Otsego City, Precinct 1	2661	125	80	78	97.50%	2	2.50%
Plainwell City, Precinct 1	2648	320	226	225	99.56%	1	0.44%
Saugatuck City, Precinct 1	-	-	-	-	-	-	-
South Haven City, Precinct 1	8	1	1	1	100.00%	0	0.00%
Wayland City, Precinct 1	2532	448	276	272	98.55%	4	1.45%
Total	48627	9126	6146	6104	99.32%	42	0.68%

Statement of Votes Cast
August Primary - 2008
SOVC For Jurisdiction Wide, All Counters, State Races

	REP STATE REP 80						
	Reg. Voters	Times Counted	Total Votes	Tonya L. Schuitmaker		Write-In Votes	
Jurisdiction Wide							
Allegan Township, Precinct 1	-	-	-	-	-	-	-
Allegan Township, Precinct 2	-	-	-	-	-	-	-
Casco Township, Precinct 1	-	-	-	-	-	-	-
Cheshire Township, Precinct 1	-	-	-	-	-	-	-
Clyde Township, Precinct 1	-	-	-	-	-	-	-
Dorr Township, Precinct 1	-	-	-	-	-	-	-
Dorr Township, Precinct 2	-	-	-	-	-	-	-
Dorr Township, Precinct 3	-	-	-	-	-	-	-
Dorr Township, Precinct 4	-	-	-	-	-	-	-
Fillmore Township, Precinct 1	-	-	-	-	-	-	-
Ganges Township, Precinct 1	-	-	-	-	-	-	-
Gunplain Township, Precinct 1	-	-	-	-	-	-	-
GUNPLAIN TWP P2A B	-	-	-	-	-	-	-
Heath Township, Precinct 1	-	-	-	-	-	-	-
Hopkins Township, Precinct 1	-	-	-	-	-	-	-
Laketown Township, Precinct 1	-	-	-	-	-	-	-
Laketown Township, Precinct 2	-	-	-	-	-	-	-
Laketown Township, Precinct 3	-	-	-	-	-	-	-
Lee Township, Precinct 1	-	-	-	-	-	-	-
Leighton Township, Precinct 1	-	-	-	-	-	-	-
Leighton Township, Precinct 2	-	-	-	-	-	-	-
Manlius Township, Precinct 1	-	-	-	-	-	-	-
Martin Township, Precinct 1	-	-	-	-	-	-	-
Monterey Township, Precinct 1	-	-	-	-	-	-	-
Otsego Township, Precinct 1	1868	294	190	190	100.00%	0	0.00%
Otsego Township, Precinct 2	1917	216	118	117	99.15%	1	0.85%
Overisel Township, Precinct 1	-	-	-	-	-	-	-
Salem Township, Precinct 1	-	-	-	-	-	-	-
Saugatuck Township, Precinct 1	-	-	-	-	-	-	-
Trowbridge Township, Precinct 1	-	-	-	-	-	-	-
Valley Township, Precinct 1	-	-	-	-	-	-	-
WATSON TWP	2346	206	116	116	100.00%	0	0.00%
Wayland Township, Precinct 1	-	-	-	-	-	-	-
Allegan City, Precinct 1	-	-	-	-	-	-	-
Allegan City, Precinct 2	-	-	-	-	-	-	-
City of the Village of Douglas, Precinct 1	-	-	-	-	-	-	-
Fennville City, Precinct 1	-	-	-	-	-	-	-
Holland City, Precinct 4-2	-	-	-	-	-	-	-
Holland City, Precinct 5-1	-	-	-	-	-	-	-
Holland City, Precinct 5-2	-	-	-	-	-	-	-
Holland City, Precinct 5-3	-	-	-	-	-	-	-
Otsego City, Precinct 1	2661	125	74	73	98.65%	1	1.35%
Plainwell City, Precinct 1	-	-	-	-	-	-	-
Saugatuck City, Precinct 1	-	-	-	-	-	-	-
South Haven City, Precinct 1	-	-	-	-	-	-	-
Wayland City, Precinct 1	-	-	-	-	-	-	-
Total	8792	841	498	496	99.60%	2	0.40%

Statement of Votes Cast
August Primary - 2008
SOVC For Jurisdiction Wide, All Counters, State Races

	REP STATE REP 88						
	Reg. Voters	Times Counted	Total Votes	Todd Boorsma (REP)		Randal L. Brink (REP)	
Jurisdiction Wide							
Allegan Township, Precinct 1	2162	384	340	32	9.41%	2	0.59%
Allegan Township, Precinct 2	1004	173	142	17	11.97%	1	0.70%
Casco Township, Precinct 1	2149	372	244	53	21.72%	3	1.23%
Cheshire Township, Precinct 1	1648	282	216	42	19.44%	7	3.24%
Clyde Township, Precinct 1	1227	140	117	20	17.09%	0	0.00%
Dorr Township, Precinct 1	902	273	234	56	23.93%	2	0.85%
Dorr Township, Precinct 2	1725	570	489	149	30.47%	4	0.82%
Dorr Township, Precinct 3	1639	450	379	94	24.80%	1	0.26%
Dorr Township, Precinct 4	937	308	276	102	36.96%	1	0.36%
Fillmore Township, Precinct 1	1972	381	367	195	53.13%	8	2.18%
Ganges Township, Precinct 1	1928	792	643	102	15.86%	14	2.18%
Gunplain Township, Precinct 1	2635	527	430	65	15.12%	3	0.70%
GUNPLAIN TWP P2A B	1584	296	229	36	15.72%	0	0.00%
Heath Township, Precinct 1	2270	350	318	97	30.50%	3	0.94%
Hopkins Township, Precinct 1	1818	604	531	105	19.77%	4	0.75%
Laketown Township, Precinct 1	1697	335	281	91	32.38%	5	1.78%
Laketown Township, Precinct 2	2035	636	570	172	30.18%	13	2.28%
Laketown Township, Precinct 3	790	175	142	28	19.72%	3	2.11%
Lee Township, Precinct 1	2171	315	98	23	23.47%	0	0.00%
Leighton Township, Precinct 1	2046	515	489	176	35.99%	2	0.41%
Leighton Township, Precinct 2	1033	256	238	82	34.45%	0	0.00%
Manlius Township, Precinct 1	2025	316	287	75	26.13%	6	2.09%
Martin Township, Precinct 1	1738	529	431	136	31.55%	2	0.46%
Monterey Township, Precinct 1	1544	280	239	56	23.43%	3	1.26%
Otsego Township, Precinct 1	-	-	-	-	-	-	-
Otsego Township, Precinct 2	-	-	-	-	-	-	-
Overisel Township, Precinct 1	2014	579	561	344	61.32%	10	1.78%
Salem Township, Precinct 1	2953	816	750	166	22.13%	20	2.67%
Saugatuck Township, Precinct 1	2194	502	365	49	13.42%	8	2.19%
Trowbridge Township, Precinct 1	1835	280	250	31	12.40%	2	0.80%
Valley Township, Precinct 1	1455	270	214	29	13.55%	0	0.00%
WATSON TWP	-	-	-	-	-	-	-
Wayland Township, Precinct 1	2234	493	437	82	18.76%	1	0.23%
Allegan City, Precinct 1	1123	198	152	14	9.21%	0	0.00%
Allegan City, Precinct 2	2281	332	274	34	12.41%	0	0.00%
City of the Village of Douglas, Precinct 1	965	213	149	8	5.37%	1	0.67%
Fennville City, Precinct 1	931	71	49	4	8.16%	0	0.00%
Holland City, Precinct 4-2	1217	162	162	11	6.79%	1	0.62%
Holland City, Precinct 5-1	1168	138	138	61	44.20%	2	1.45%
Holland City, Precinct 5-2	1053	224	224	55	24.55%	0	0.00%
Holland City, Precinct 5-3	1436	252	252	93	36.90%	1	0.40%
Otsego City, Precinct 1	-	-	-	-	-	-	-
Plainwell City, Precinct 1	2648	320	274	42	15.33%	0	0.00%
Saugatuck City, Precinct 1	796	219	179	3	1.68%	2	1.12%
South Haven City, Precinct 1	8	2	2	0	0.00%	0	0.00%
Wayland City, Precinct 1	2532	448	342	60	17.54%	2	0.58%
Total	69522	14778	12504	3090	24.71%	137	1.10%

Statement of Votes Cast
August Primary - 2008
SOVC For Jurisdiction Wide, All Counters, State Races

	REP STATE REP 88							
	Shelly Edgerton (REP)		Jeff Farnsworth (REP)		William D. Galligan (REP)		Bob Genetski (REP)	
Jurisdiction Wide								
Allegan Township, Precinct 1	84	24.71%	42	12.35%	7	2.06%	125	36.76%
Allegan Township, Precinct 2	31	21.83%	24	16.90%	1	0.70%	44	30.99%
Casco Township, Precinct 1	41	16.80%	16	6.56%	8	3.28%	53	21.72%
Cheshire Township, Precinct 1	40	18.52%	40	18.52%	2	0.93%	65	30.09%
Clyde Township, Precinct 1	16	13.68%	10	8.55%	7	5.98%	41	35.04%
Dorr Township, Precinct 1	5	2.14%	16	6.84%	3	1.28%	105	44.87%
Dorr Township, Precinct 2	20	4.09%	33	6.75%	9	1.84%	165	33.74%
Dorr Township, Precinct 3	23	6.07%	21	5.54%	3	0.79%	151	39.84%
Dorr Township, Precinct 4	15	5.43%	11	3.99%	3	1.09%	47	17.03%
Fillmore Township, Precinct 1	15	4.09%	32	8.72%	1	0.27%	33	8.99%
Ganges Township, Precinct 1	100	15.55%	15	2.33%	58	9.02%	272	42.30%
Gunplain Township, Precinct 1	229	53.26%	88	20.47%	4	0.93%	15	3.49%
GUNPLAIN TWP P2A B	111	48.47%	44	19.21%	3	1.31%	11	4.80%
Heath Township, Precinct 1	22	6.92%	25	7.86%	8	2.52%	42	13.21%
Hopkins Township, Precinct 1	48	9.04%	42	7.91%	6	1.13%	247	46.52%
Laketown Township, Precinct 1	16	5.69%	58	20.64%	16	5.69%	37	13.17%
Laketown Township, Precinct 2	42	7.37%	57	10.00%	6	1.05%	62	10.88%
Laketown Township, Precinct 3	21	14.79%	13	9.15%	11	7.75%	47	33.10%
Lee Township, Precinct 1	8	8.16%	8	8.16%	0	0.00%	33	33.67%
Leighton Township, Precinct 1	11	2.25%	8	1.64%	3	0.61%	64	13.09%
Leighton Township, Precinct 2	10	4.20%	4	1.68%	0	0.00%	14	5.88%
Manlius Township, Precinct 1	27	9.41%	16	5.57%	14	4.88%	72	25.09%
Martin Township, Precinct 1	85	19.72%	59	13.69%	1	0.23%	55	12.76%
Monterey Township, Precinct 1	26	10.88%	15	6.28%	4	1.67%	102	42.68%
Otsego Township, Precinct 1	-	-	-	-	-	-	-	-
Otsego Township, Precinct 2	-	-	-	-	-	-	-	-
Overisel Township, Precinct 1	25	4.46%	82	14.62%	7	1.25%	40	7.13%
Salem Township, Precinct 1	45	6.00%	120	16.00%	4	0.53%	193	25.73%
Saugatuck Township, Precinct 1	37	10.14%	12	3.29%	82	22.47%	149	40.82%
Trowbridge Township, Precinct 1	52	20.80%	34	13.60%	5	2.00%	78	31.20%
Valley Township, Precinct 1	60	28.04%	24	11.21%	3	1.40%	59	27.57%
WATSON TWP	-	-	-	-	-	-	-	-
Wayland Township, Precinct 1	32	7.32%	26	5.95%	5	1.14%	193	44.16%
Allegan City, Precinct 1	25	16.45%	34	22.37%	4	2.63%	53	34.87%
Allegan City, Precinct 2	61	22.26%	52	18.98%	9	3.28%	71	25.91%
City of the Village of Douglas, Precinct 1	8	5.37%	0	0.00%	57	38.26%	75	50.34%
Fennville City, Precinct 1	6	12.24%	4	8.16%	7	14.29%	25	51.02%
Holland City, Precinct 4-2	27	16.67%	42	25.93%	5	3.09%	22	13.58%
Holland City, Precinct 5-1	10	7.25%	14	10.14%	0	0.00%	9	6.52%
Holland City, Precinct 5-2	16	7.14%	42	18.75%	1	0.45%	21	9.38%
Holland City, Precinct 5-3	18	7.14%	33	13.10%	6	2.38%	28	11.11%
Otsego City, Precinct 1	-	-	-	-	-	-	-	-
Plainwell City, Precinct 1	110	40.15%	74	27.01%	5	1.82%	18	6.57%
Saugatuck City, Precinct 1	11	6.15%	2	1.12%	80	44.69%	75	41.90%
South Haven City, Precinct 1	0	0.00%	0	0.00%	1	50.00%	0	0.00%
Wayland City, Precinct 1	30	8.77%	36	10.53%	3	0.88%	149	43.57%
Total	1619	12.95%	1328	10.62%	462	3.69%	3160	25.27%

Statement of Votes Cast
August Primary - 2008
SOVC For Jurisdiction Wide, All Counters, State Races

REP STATE REP 88

	Joshua R. Leatherman (REP)		Spencer B. Moore (REP)		Write-In Votes	
Jurisdiction Wide						
Allegan Township, Precinct 1	44	12.94%	4	1.18%	0	0.00%
Allegan Township, Precinct 2	24	16.90%	0	0.00%	0	0.00%
Casco Township, Precinct 1	66	27.05%	4	1.64%	0	0.00%
Cheshire Township, Precinct 1	19	8.80%	0	0.00%	1	0.46%
Clyde Township, Precinct 1	23	19.66%	0	0.00%	0	0.00%
Dorr Township, Precinct 1	41	17.52%	6	2.56%	0	0.00%
Dorr Township, Precinct 2	105	21.47%	3	0.61%	1	0.20%
Dorr Township, Precinct 3	77	20.32%	9	2.37%	0	0.00%
Dorr Township, Precinct 4	91	32.97%	6	2.17%	0	0.00%
Fillmore Township, Precinct 1	83	22.62%	0	0.00%	0	0.00%
Ganges Township, Precinct 1	78	12.13%	4	0.62%	0	0.00%
Gunplain Township, Precinct 1	24	5.58%	1	0.23%	1	0.23%
GUNPLAIN TWP P2A B	21	9.17%	3	1.31%	0	0.00%
Heath Township, Precinct 1	119	37.42%	2	0.63%	0	0.00%
Hopkins Township, Precinct 1	66	12.43%	13	2.45%	0	0.00%
Laketown Township, Precinct 1	56	19.93%	2	0.71%	0	0.00%
Laketown Township, Precinct 2	215	37.72%	2	0.35%	1	0.18%
Laketown Township, Precinct 3	18	12.68%	1	0.70%	0	0.00%
Lee Township, Precinct 1	24	24.49%	1	1.02%	1	1.02%
Leighton Township, Precinct 1	182	37.22%	43	8.79%	0	0.00%
Leighton Township, Precinct 2	94	39.50%	34	14.29%	0	0.00%
Manlius Township, Precinct 1	75	26.13%	2	0.70%	0	0.00%
Martin Township, Precinct 1	86	19.95%	7	1.62%	0	0.00%
Monterey Township, Precinct 1	28	11.72%	5	2.09%	0	0.00%
Otsego Township, Precinct 1	-	-	-	-	-	-
Otsego Township, Precinct 2	-	-	-	-	-	-
Overisel Township, Precinct 1	50	8.91%	3	0.53%	0	0.00%
Salem Township, Precinct 1	188	25.07%	14	1.87%	0	0.00%
Saugatuck Township, Precinct 1	27	7.40%	1	0.27%	0	0.00%
Trowbridge Township, Precinct 1	43	17.20%	5	2.00%	0	0.00%
Valley Township, Precinct 1	38	17.76%	1	0.47%	0	0.00%
WATSON TWP	-	-	-	-	-	-
Wayland Township, Precinct 1	86	19.68%	12	2.75%	0	0.00%
Allegan City, Precinct 1	22	14.47%	0	0.00%	0	0.00%
Allegan City, Precinct 2	38	13.87%	9	3.28%	0	0.00%
City of the Village of Douglas, Precinct 1	0	0.00%	0	0.00%	0	0.00%
Fennville City, Precinct 1	3	6.12%	0	0.00%	0	0.00%
Holland City, Precinct 4-2	54	33.33%	0	0.00%	0	0.00%
Holland City, Precinct 5-1	42	30.43%	0	0.00%	0	0.00%
Holland City, Precinct 5-2	89	39.73%	0	0.00%	0	0.00%
Holland City, Precinct 5-3	71	28.17%	2	0.79%	0	0.00%
Otsego City, Precinct 1	-	-	-	-	-	-
Plainwell City, Precinct 1	25	9.12%	0	0.00%	0	0.00%
Saugatuck City, Precinct 1	6	3.35%	0	0.00%	0	0.00%
South Haven City, Precinct 1	0	0.00%	1	50.00%	0	0.00%
Wayland City, Precinct 1	51	14.91%	10	2.92%	1	0.29%
Total	2492	19.93%	210	1.68%	6	0.05%

Statement of Votes Cast
August Primary - 2008
SOVC For Jurisdiction Wide, All Counters, State Races

	DEM U.S. SENATOR						
	Reg. Voters	Times Counted	Total Votes	Carl Levin (DEM)		Write-In Votes	
Jurisdiction Wide							
Allegan Township, Precinct 1	2162	384	37	37	100.00%	0	0.00%
Allegan Township, Precinct 2	1004	173	21	21	100.00%	0	0.00%
Casco Township, Precinct 1	2149	372	107	107	100.00%	0	0.00%
Cheshire Township, Precinct 1	1648	282	44	44	100.00%	0	0.00%
Clyde Township, Precinct 1	1227	140	16	16	100.00%	0	0.00%
Dorr Township, Precinct 1	902	273	23	23	100.00%	0	0.00%
Dorr Township, Precinct 2	1725	570	61	61	100.00%	0	0.00%
Dorr Township, Precinct 3	1639	450	38	38	100.00%	0	0.00%
Dorr Township, Precinct 4	937	308	20	20	100.00%	0	0.00%
Fillmore Township, Precinct 1	1972	381	6	6	100.00%	0	0.00%
Ganges Township, Precinct 1	1928	792	69	69	100.00%	0	0.00%
Gunplain Township, Precinct 1	2635	527	58	58	100.00%	0	0.00%
GUNPLAIN TWP P2A B	1584	296	34	34	100.00%	0	0.00%
Heath Township, Precinct 1	2270	350	28	28	100.00%	0	0.00%
Hopkins Township, Precinct 1	1818	604	39	38	97.44%	1	2.56%
Laketown Township, Precinct 1	1697	335	43	43	100.00%	0	0.00%
Laketown Township, Precinct 2	2035	636	50	50	100.00%	0	0.00%
Laketown Township, Precinct 3	790	175	24	24	100.00%	0	0.00%
Lee Township, Precinct 1	2171	315	153	153	100.00%	0	0.00%
Leighton Township, Precinct 1	2046	515	18	18	100.00%	0	0.00%
Leighton Township, Precinct 2	1033	256	15	15	100.00%	0	0.00%
Manlius Township, Precinct 1	2025	316	19	19	100.00%	0	0.00%
Martin Township, Precinct 1	1738	529	71	71	100.00%	0	0.00%
Monterey Township, Precinct 1	1544	280	36	36	100.00%	0	0.00%
Otsego Township, Precinct 1	1868	294	64	62	96.88%	2	3.13%
Otsego Township, Precinct 2	1917	216	63	63	100.00%	0	0.00%
Overisel Township, Precinct 1	2014	579	7	7	100.00%	0	0.00%
Salem Township, Precinct 1	2953	816	31	31	100.00%	0	0.00%
Saugatuck Township, Precinct 1	2194	502	105	105	100.00%	0	0.00%
Trowbridge Township, Precinct 1	1835	280	26	26	100.00%	0	0.00%
Valley Township, Precinct 1	1455	270	41	39	95.12%	2	4.88%
WATSON TWP	2346	206	60	60	100.00%	0	0.00%
Wayland Township, Precinct 1	2234	493	36	35	97.22%	1	2.78%
Allegan City, Precinct 1	1123	198	38	38	100.00%	0	0.00%
Allegan City, Precinct 2	2281	332	47	47	100.00%	0	0.00%
City of the Village of Douglas, Precinct 1	965	213	52	52	100.00%	0	0.00%
Fennville City, Precinct 1	931	71	20	20	100.00%	0	0.00%
Holland City, Precinct 4-2	1217	43	43	43	100.00%	0	0.00%
Holland City, Precinct 5-1	1168	28	28	28	100.00%	0	0.00%
Holland City, Precinct 5-2	1053	20	20	20	100.00%	0	0.00%
Holland City, Precinct 5-3	1436	23	23	23	100.00%	0	0.00%
Otsego City, Precinct 1	2661	125	37	36	97.30%	1	2.70%
Plainwell City, Precinct 1	2648	320	42	42	100.00%	0	0.00%
Saugatuck City, Precinct 1	796	219	34	34	100.00%	0	0.00%
South Haven City, Precinct 1	8	0	0	0	-	0	-
Wayland City, Precinct 1	2532	448	87	87	100.00%	0	0.00%
Total	78314	14955	1934	1927	99.64%	7	0.36%

Statement of Votes Cast
August Primary - 2008
SOVC For Jurisdiction Wide, All Counters, State Races

	DEM CONGRESS 2						
	Reg. Voters	Times Counted	Total Votes	Fred Johnson (DEM)		Write-In Votes	
Jurisdiction Wide							
Allegan Township, Precinct 1	-	-	-	-	-	-	-
Allegan Township, Precinct 2	-	-	-	-	-	-	-
Casco Township, Precinct 1	-	-	-	-	-	-	-
Cheshire Township, Precinct 1	-	-	-	-	-	-	-
Clyde Township, Precinct 1	-	-	-	-	-	-	-
Dorr Township, Precinct 1	902	273	21	21	100.00%	0	0.00%
Dorr Township, Precinct 2	1725	570	59	59	100.00%	0	0.00%
Dorr Township, Precinct 3	-	-	-	-	-	-	-
Dorr Township, Precinct 4	-	-	-	-	-	-	-
Fillmore Township, Precinct 1	1972	381	5	5	100.00%	0	0.00%
Ganges Township, Precinct 1	-	-	-	-	-	-	-
Gunplain Township, Precinct 1	-	-	-	-	-	-	-
GUNPLAIN TWP P2A B	-	-	-	-	-	-	-
Heath Township, Precinct 1	2270	350	29	29	100.00%	0	0.00%
Hopkins Township, Precinct 1	-	-	-	-	-	-	-
Laketown Township, Precinct 1	1697	335	40	40	100.00%	0	0.00%
Laketown Township, Precinct 2	2035	636	52	51	98.08%	1	1.92%
Laketown Township, Precinct 3	790	175	24	24	100.00%	0	0.00%
Lee Township, Precinct 1	-	-	-	-	-	-	-
Leighton Township, Precinct 1	-	-	-	-	-	-	-
Leighton Township, Precinct 2	-	-	-	-	-	-	-
Manlius Township, Precinct 1	2025	316	15	15	100.00%	0	0.00%
Martin Township, Precinct 1	-	-	-	-	-	-	-
Monterey Township, Precinct 1	1544	280	35	35	100.00%	0	0.00%
Otsego Township, Precinct 1	-	-	-	-	-	-	-
Otsego Township, Precinct 2	-	-	-	-	-	-	-
Overisel Township, Precinct 1	2014	579	7	7	100.00%	0	0.00%
Salem Township, Precinct 1	2953	816	31	31	100.00%	0	0.00%
Saugatuck Township, Precinct 1	2194	502	100	98	98.00%	2	2.00%
Trowbridge Township, Precinct 1	-	-	-	-	-	-	-
Valley Township, Precinct 1	-	-	-	-	-	-	-
WATSON TWP	-	-	-	-	-	-	-
Wayland Township, Precinct 1	-	-	-	-	-	-	-
Allegan City, Precinct 1	-	-	-	-	-	-	-
Allegan City, Precinct 2	-	-	-	-	-	-	-
City of the Village of Douglas, Precinct 1	965	213	54	54	100.00%	0	0.00%
Fennville City, Precinct 1	931	71	19	19	100.00%	0	0.00%
Holland City, Precinct 4-2	1217	43	43	43	100.00%	0	0.00%
Holland City, Precinct 5-1	1168	25	25	25	100.00%	0	0.00%
Holland City, Precinct 5-2	1053	20	20	20	100.00%	0	0.00%
Holland City, Precinct 5-3	1436	20	20	20	100.00%	0	0.00%
Otsego City, Precinct 1	-	-	-	-	-	-	-
Plainwell City, Precinct 1	-	-	-	-	-	-	-
Saugatuck City, Precinct 1	796	219	32	32	100.00%	0	0.00%
South Haven City, Precinct 1	-	-	-	-	-	-	-
Wayland City, Precinct 1	-	-	-	-	-	-	-
Total	29687	5824	631	628	99.52%	3	0.48%

Statement of Votes Cast
August Primary - 2008
SOVC For Jurisdiction Wide, All Counters, State Races

	DEM CONGRESS 6						
	Reg. Voters	Times Counted	Total Votes	Don Cooney (DEM)		Write-In Votes	
Jurisdiction Wide							
Allegan Township, Precinct 1	2162	384	35	35	100.00%	0	0.00%
Allegan Township, Precinct 2	1004	173	20	20	100.00%	0	0.00%
Casco Township, Precinct 1	2149	372	96	95	98.96%	1	1.04%
Cheshire Township, Precinct 1	1648	282	42	42	100.00%	0	0.00%
Clyde Township, Precinct 1	1227	140	14	14	100.00%	0	0.00%
Dorr Township, Precinct 1	-	-	-	-	-	-	-
Dorr Township, Precinct 2	-	-	-	-	-	-	-
Dorr Township, Precinct 3	1639	450	35	35	100.00%	0	0.00%
Dorr Township, Precinct 4	937	308	18	18	100.00%	0	0.00%
Fillmore Township, Precinct 1	-	-	-	-	-	-	-
Ganges Township, Precinct 1	1928	792	66	66	100.00%	0	0.00%
Gunplain Township, Precinct 1	2635	527	62	62	100.00%	0	0.00%
GUNPLAIN TWP P2A B	1584	296	32	32	100.00%	0	0.00%
Heath Township, Precinct 1	-	-	-	-	-	-	-
Hopkins Township, Precinct 1	1818	604	37	36	97.30%	1	2.70%
Laketown Township, Precinct 1	-	-	-	-	-	-	-
Laketown Township, Precinct 2	-	-	-	-	-	-	-
Laketown Township, Precinct 3	-	-	-	-	-	-	-
Lee Township, Precinct 1	2171	315	135	134	99.26%	1	0.74%
Leighton Township, Precinct 1	2046	515	19	19	100.00%	0	0.00%
Leighton Township, Precinct 2	1033	256	12	12	100.00%	0	0.00%
Manlius Township, Precinct 1	-	-	-	-	-	-	-
Martin Township, Precinct 1	1738	529	67	67	100.00%	0	0.00%
Monterey Township, Precinct 1	-	-	-	-	-	-	-
Otsego Township, Precinct 1	1868	294	55	54	98.18%	1	1.82%
Otsego Township, Precinct 2	1917	216	58	57	98.28%	1	1.72%
Overisel Township, Precinct 1	-	-	-	-	-	-	-
Salem Township, Precinct 1	-	-	-	-	-	-	-
Saugatuck Township, Precinct 1	-	-	-	-	-	-	-
Trowbridge Township, Precinct 1	1835	280	25	25	100.00%	0	0.00%
Valley Township, Precinct 1	1455	270	39	38	97.44%	1	2.56%
WATSON TWP	2346	206	54	54	100.00%	0	0.00%
Wayland Township, Precinct 1	2234	493	34	34	100.00%	0	0.00%
Allegan City, Precinct 1	1123	198	34	34	100.00%	0	0.00%
Allegan City, Precinct 2	2281	332	46	46	100.00%	0	0.00%
City of the Village of Douglas, Precinct 1	-	-	-	-	-	-	-
Fennville City, Precinct 1	-	-	-	-	-	-	-
Holland City, Precinct 4-2	-	-	-	-	-	-	-
Holland City, Precinct 5-1	-	-	-	-	-	-	-
Holland City, Precinct 5-2	-	-	-	-	-	-	-
Holland City, Precinct 5-3	-	-	-	-	-	-	-
Otsego City, Precinct 1	2661	125	34	33	97.06%	1	2.94%
Plainwell City, Precinct 1	2648	320	42	42	100.00%	0	0.00%
Saugatuck City, Precinct 1	-	-	-	-	-	-	-
South Haven City, Precinct 1	8	0	0	0	-	0	-
Wayland City, Precinct 1	2532	448	74	74	100.00%	0	0.00%
Total	48627	9125	1185	1178	99.41%	7	0.59%

Statement of Votes Cast
August Primary - 2008
SOVC For Jurisdiction Wide, All Counters, State Races

DEM STATE REP 80

	Reg. Voters	Times Counted	Total Votes	Jessie N. Olson (DEM)		Write-In Votes	
Jurisdiction Wide							
Allegan Township, Precinct 1	-	-	-	-	-	-	-
Allegan Township, Precinct 2	-	-	-	-	-	-	-
Casco Township, Precinct 1	-	-	-	-	-	-	-
Cheshire Township, Precinct 1	-	-	-	-	-	-	-
Clyde Township, Precinct 1	-	-	-	-	-	-	-
Dorr Township, Precinct 1	-	-	-	-	-	-	-
Dorr Township, Precinct 2	-	-	-	-	-	-	-
Dorr Township, Precinct 3	-	-	-	-	-	-	-
Dorr Township, Precinct 4	-	-	-	-	-	-	-
Fillmore Township, Precinct 1	-	-	-	-	-	-	-
Ganges Township, Precinct 1	-	-	-	-	-	-	-
Gunplain Township, Precinct 1	-	-	-	-	-	-	-
GUNPLAIN TWP P2A B	-	-	-	-	-	-	-
Heath Township, Precinct 1	-	-	-	-	-	-	-
Hopkins Township, Precinct 1	-	-	-	-	-	-	-
Laketown Township, Precinct 1	-	-	-	-	-	-	-
Laketown Township, Precinct 2	-	-	-	-	-	-	-
Laketown Township, Precinct 3	-	-	-	-	-	-	-
Lee Township, Precinct 1	-	-	-	-	-	-	-
Leighton Township, Precinct 1	-	-	-	-	-	-	-
Leighton Township, Precinct 2	-	-	-	-	-	-	-
Manlius Township, Precinct 1	-	-	-	-	-	-	-
Martin Township, Precinct 1	-	-	-	-	-	-	-
Monterey Township, Precinct 1	-	-	-	-	-	-	-
Otsego Township, Precinct 1	1868	294	54	53	98.15%	1	1.85%
Otsego Township, Precinct 2	1917	216	59	58	98.31%	1	1.69%
Overisel Township, Precinct 1	-	-	-	-	-	-	-
Salem Township, Precinct 1	-	-	-	-	-	-	-
Saugatuck Township, Precinct 1	-	-	-	-	-	-	-
Trowbridge Township, Precinct 1	-	-	-	-	-	-	-
Valley Township, Precinct 1	-	-	-	-	-	-	-
WATSON TWP	2346	206	55	55	100.00%	0	0.00%
Wayland Township, Precinct 1	-	-	-	-	-	-	-
Allegan City, Precinct 1	-	-	-	-	-	-	-
Allegan City, Precinct 2	-	-	-	-	-	-	-
City of the Village of Douglas, Precinct 1	-	-	-	-	-	-	-
Fennville City, Precinct 1	-	-	-	-	-	-	-
Holland City, Precinct 4-2	-	-	-	-	-	-	-
Holland City, Precinct 5-1	-	-	-	-	-	-	-
Holland City, Precinct 5-2	-	-	-	-	-	-	-
Holland City, Precinct 5-3	-	-	-	-	-	-	-
Otsego City, Precinct 1	2661	125	34	33	97.06%	1	2.94%
Plainwell City, Precinct 1	-	-	-	-	-	-	-
Saugatuck City, Precinct 1	-	-	-	-	-	-	-
South Haven City, Precinct 1	-	-	-	-	-	-	-
Wayland City, Precinct 1	-	-	-	-	-	-	-
Total	8792	841	202	199	98.51%	3	1.49%

Statement of Votes Cast
August Primary - 2008
SOVC For Jurisdiction Wide, All Counters, State Races

DEM STATE REP 88

	Reg. Voters	Times Counted	Total Votes	Tom Clark (DEM)		Write-In Votes	
Jurisdiction Wide							
Allegan Township, Precinct 1	2162	384	37	37	100.00%	0	0.00%
Allegan Township, Precinct 2	1004	173	21	21	100.00%	0	0.00%
Casco Township, Precinct 1	2149	372	97	96	98.97%	1	1.03%
Cheshire Township, Precinct 1	1648	282	43	43	100.00%	0	0.00%
Clyde Township, Precinct 1	1227	140	14	14	100.00%	0	0.00%
Dorr Township, Precinct 1	902	273	21	21	100.00%	0	0.00%
Dorr Township, Precinct 2	1725	570	58	58	100.00%	0	0.00%
Dorr Township, Precinct 3	1639	450	36	36	100.00%	0	0.00%
Dorr Township, Precinct 4	937	308	21	21	100.00%	0	0.00%
Fillmore Township, Precinct 1	1972	381	5	5	100.00%	0	0.00%
Ganges Township, Precinct 1	1928	792	65	64	98.46%	1	1.54%
Gunplain Township, Precinct 1	2635	527	60	60	100.00%	0	0.00%
GUNPLAIN TWP P2A B	1584	296	34	34	100.00%	0	0.00%
Heath Township, Precinct 1	2270	350	30	30	100.00%	0	0.00%
Hopkins Township, Precinct 1	1818	604	38	37	97.37%	1	2.63%
Laketown Township, Precinct 1	1697	335	42	42	100.00%	0	0.00%
Laketown Township, Precinct 2	2035	636	52	52	100.00%	0	0.00%
Laketown Township, Precinct 3	790	175	22	22	100.00%	0	0.00%
Lee Township, Precinct 1	2171	315	137	137	100.00%	0	0.00%
Leighton Township, Precinct 1	2046	515	19	19	100.00%	0	0.00%
Leighton Township, Precinct 2	1033	256	15	15	100.00%	0	0.00%
Manlius Township, Precinct 1	2025	316	16	16	100.00%	0	0.00%
Martin Township, Precinct 1	1738	529	67	67	100.00%	0	0.00%
Monterey Township, Precinct 1	1544	280	38	38	100.00%	0	0.00%
Otsego Township, Precinct 1	-	-	-	-	-	-	-
Otsego Township, Precinct 2	-	-	-	-	-	-	-
Overisel Township, Precinct 1	2014	579	7	7	100.00%	0	0.00%
Salem Township, Precinct 1	2953	816	31	31	100.00%	0	0.00%
Saugatuck Township, Precinct 1	2194	502	102	102	100.00%	0	0.00%
Trowbridge Township, Precinct 1	1835	280	25	25	100.00%	0	0.00%
Valley Township, Precinct 1	1455	270	40	39	97.50%	1	2.50%
WATSON TWP	-	-	-	-	-	-	-
Wayland Township, Precinct 1	2234	493	36	35	97.22%	1	2.78%
Allegan City, Precinct 1	1123	198	35	35	100.00%	0	0.00%
Allegan City, Precinct 2	2281	332	46	46	100.00%	0	0.00%
City of the Village of Douglas, Precinct 1	965	213	53	52	98.11%	1	1.89%
Fennville City, Precinct 1	931	71	19	19	100.00%	0	0.00%
Holland City, Precinct 4-2	1217	41	41	41	100.00%	0	0.00%
Holland City, Precinct 5-1	1168	25	25	25	100.00%	0	0.00%
Holland City, Precinct 5-2	1053	20	20	20	100.00%	0	0.00%
Holland City, Precinct 5-3	1436	20	20	20	100.00%	0	0.00%
Otsego City, Precinct 1	-	-	-	-	-	-	-
Plainwell City, Precinct 1	2648	320	42	42	100.00%	0	0.00%
Saugatuck City, Precinct 1	796	219	32	32	100.00%	0	0.00%
South Haven City, Precinct 1	8	0	0	0	-	0	-
Wayland City, Precinct 1	2532	448	81	81	100.00%	0	0.00%
Total	69522	14106	1643	1637	99.63%	6	0.37%

Statement of Votes Cast
Alpena County, Michigan
August 5, 2008 Primary Election
SOVC For Jurisdiction Wide, All Counters, All Races
Official Report

	TURN OUT			REP US SENATOR						
	Reg. Voters	Cards Cast	% Turnout	Reg. Voters	Times Counted	Total Votes	Jack Hoogendyk, Jr.		Write-In Votes	
Jurisdiction Wide										
City of Alpena, Precinct 1	1384	188	13.58%	1384	188	33	33	100.00%	0	0.00%
City of Alpena, Precinct 2	1371	215	15.68%	1371	215	47	44	93.62%	3	6.38%
City of Alpena, Precinct 3	1477	375	25.39%	1477	375	108	107	99.07%	1	0.93%
City of Alpena, Precinct 4	1406	388	27.60%	1406	388	121	121	100.00%	0	0.00%
City of Alpena, Precinct 5	1319	480	36.39%	1319	480	157	157	100.00%	0	0.00%
City of Alpena, Precinct 6	1557	370	23.76%	1557	370	100	100	100.00%	0	0.00%
Alpena Township, Precinct 1	1392	323	23.20%	1392	323	92	92	100.00%	0	0.00%
Alpena Township, Precinct 2	1768	530	29.98%	1768	530	117	116	99.15%	1	0.85%
Alpena Township, Precinct 3	1671	531	31.78%	1671	531	149	149	100.00%	0	0.00%
Alpena Township, Precinct 4	1150	280	24.35%	1150	280	60	60	100.00%	0	0.00%
Alpena Township, Precinct 5	1482	429	28.95%	1482	429	129	129	100.00%	0	0.00%
Green Township, Precinct 1	1751	178	10.17%	1751	178	63	63	100.00%	0	0.00%
Long Rapids Township, Precinct 1	876	222	25.34%	876	222	99	99	100.00%	0	0.00%
Maple Ridge Township, Precinct 1	1331	280	21.04%	1331	280	90	90	100.00%	0	0.00%
Ossineke Township, Precinct 1	1356	279	20.58%	1356	279	111	111	100.00%	0	0.00%
Sanborn Township, Precinct 1	1579	418	26.47%	1579	418	120	120	100.00%	0	0.00%
Wellington Township, Precinct 1	218	52	23.85%	218	52	30	30	100.00%	0	0.00%
Wilson Township, Precinct 1	1628	308	18.92%	1628	308	133	133	100.00%	0	0.00%
Total	24716	5846	23.65%	24716	5846	1759	1754	99.72%	5	0.28%

Statement of Votes Cast
Alpena County, Michigan
August 5, 2008 Primary Election
SOVC For Jurisdiction Wide, All Counters, All Races
Official Report

REP D1 REP IN CONGRESS

	Reg. Voters	Times Counted	Total Votes	Tom Casperson		Linda Goldthorpe		Don Hooper		Write-In Votes	
Jurisdiction Wide											
City of Alpena, Precinct 1	1384	188	34	14	41.18%	10	29.41%	10	29.41%	0	0.00%
City of Alpena, Precinct 2	1371	215	47	17	36.17%	13	27.66%	15	31.91%	2	4.26%
City of Alpena, Precinct 3	1477	375	106	50	47.17%	24	22.64%	32	30.19%	0	0.00%
City of Alpena, Precinct 4	1406	388	127	53	41.73%	31	24.41%	43	33.86%	0	0.00%
City of Alpena, Precinct 5	1319	480	160	72	45.00%	39	24.38%	49	30.63%	0	0.00%
City of Alpena, Precinct 6	1557	370	95	41	43.16%	13	13.68%	41	43.16%	0	0.00%
Alpena Township, Precinct 1	1392	323	97	37	38.14%	26	26.80%	34	35.05%	0	0.00%
Alpena Township, Precinct 2	1768	530	137	54	39.42%	34	24.82%	49	35.77%	0	0.00%
Alpena Township, Precinct 3	1671	531	154	83	53.90%	27	17.53%	44	28.57%	0	0.00%
Alpena Township, Precinct 4	1150	280	62	36	58.06%	9	14.52%	17	27.42%	0	0.00%
Alpena Township, Precinct 5	1482	429	134	59	44.03%	27	20.15%	48	35.82%	0	0.00%
Green Township, Precinct 1	1751	178	63	17	26.98%	18	28.57%	28	44.44%	0	0.00%
Long Rapids Township, Precinct 1	876	222	104	31	29.81%	31	29.81%	42	40.38%	0	0.00%
Maple Ridge Township, Precinct 1	1331	280	97	38	39.18%	20	20.62%	38	39.18%	1	1.03%
Ossineke Township, Precinct 1	1356	279	115	34	29.57%	25	21.74%	56	48.70%	0	0.00%
Sanborn Township, Precinct 1	1579	418	122	48	39.34%	30	24.59%	44	36.07%	0	0.00%
Wellington Township, Precinct 1	218	52	28	6	21.43%	9	32.14%	13	46.43%	0	0.00%
Wilson Township, Precinct 1	1628	308	145	57	39.31%	39	26.90%	49	33.79%	0	0.00%
Total	24716	5846	1827	747	40.89%	425	23.26%	652	35.69%	3	0.16%

Statement of Votes Cast
Alpena County, Michigan
August 5, 2008 Primary Election
SOVC For Jurisdiction Wide, All Counters, All Races
Official Report

REP D106 STATE REP

	Reg. Voters	Times Counted	Total Votes	Peter A. Pettalia		Everett Swift		Howard E. Viegelahn		Write-In Votes	
Jurisdiction Wide											
City of Alpena, Precinct 1	1384	188	39	25	64.10%	4	10.26%	10	25.64%	0	0.00%
City of Alpena, Precinct 2	1371	215	58	33	56.90%	8	13.79%	17	29.31%	0	0.00%
City of Alpena, Precinct 3	1477	375	140	118	84.29%	2	1.43%	20	14.29%	0	0.00%
City of Alpena, Precinct 4	1406	388	148	126	85.14%	0	0.00%	22	14.86%	0	0.00%
City of Alpena, Precinct 5	1319	480	206	176	85.44%	5	2.43%	25	12.14%	0	0.00%
City of Alpena, Precinct 6	1557	370	127	106	83.46%	4	3.15%	16	12.60%	1	0.79%
Alpena Township, Precinct 1	1392	323	118	87	73.73%	6	5.08%	25	21.19%	0	0.00%
Alpena Township, Precinct 2	1768	530	178	141	79.21%	3	1.69%	34	19.10%	0	0.00%
Alpena Township, Precinct 3	1671	531	195	150	76.92%	7	3.59%	38	19.49%	0	0.00%
Alpena Township, Precinct 4	1150	280	78	61	78.21%	3	3.85%	14	17.95%	0	0.00%
Alpena Township, Precinct 5	1482	429	158	107	67.72%	7	4.43%	44	27.85%	0	0.00%
Green Township, Precinct 1	1751	178	85	51	60.00%	6	7.06%	28	32.94%	0	0.00%
Long Rapids Township, Precinct 1	876	222	127	74	58.27%	7	5.51%	46	36.22%	0	0.00%
Maple Ridge Township, Precinct 1	1331	280	122	78	63.93%	6	4.92%	38	31.15%	0	0.00%
Ossineke Township, Precinct 1	1356	279	142	102	71.83%	3	2.11%	37	26.06%	0	0.00%
Sanborn Township, Precinct 1	1579	418	140	97	69.29%	5	3.57%	38	27.14%	0	0.00%
Wellington Township, Precinct 1	218	52	33	14	42.42%	3	9.09%	16	48.48%	0	0.00%
Wilson Township, Precinct 1	1628	308	182	117	64.29%	10	5.49%	55	30.22%	0	0.00%
Total	24716	5846	2276	1663	73.07%	89	3.91%	523	22.98%	1	0.04%

Statement of Votes Cast
Alpena County, Michigan
August 5, 2008 Primary Election
SOVC For Jurisdiction Wide, All Counters, All Races
Official Report

	REP WELLINGTON DELEGATE				REP WILSON DELEGATE				DEM US SENATOR				
	Reg. Voters	Times Counted	Total Votes	Write-In Votes	Reg. Voters	Times Counted	Total Votes	Write-In Votes	Reg. Voters	Times Counted	Total Votes	Carl Levin	Write-In Votes
Jurisdiction Wide													
City of Alpena, Precinct 1	-	-	-	-	-	-	-	-	1384	188	123	123 100.00%	0 0.00%
City of Alpena, Precinct 2	-	-	-	-	-	-	-	-	1371	215	138	138 100.00%	0 0.00%
City of Alpena, Precinct 3	-	-	-	-	-	-	-	-	1477	375	190	190 100.00%	0 0.00%
City of Alpena, Precinct 4	-	-	-	-	-	-	-	-	1406	388	205	204 99.51%	1 0.49%
City of Alpena, Precinct 5	-	-	-	-	-	-	-	-	1319	480	242	241 99.59%	1 0.41%
City of Alpena, Precinct 6	-	-	-	-	-	-	-	-	1557	370	201	201 100.00%	0 0.00%
Alpena Township, Precinct 1	-	-	-	-	-	-	-	-	1392	323	177	177 100.00%	0 0.00%
Alpena Township, Precinct 2	-	-	-	-	-	-	-	-	1768	530	286	284 99.30%	2 0.70%
Alpena Township, Precinct 3	-	-	-	-	-	-	-	-	1671	531	274	274 100.00%	0 0.00%
Alpena Township, Precinct 4	-	-	-	-	-	-	-	-	1150	280	175	175 100.00%	0 0.00%
Alpena Township, Precinct 5	-	-	-	-	-	-	-	-	1482	429	227	227 100.00%	0 0.00%
Green Township, Precinct 1	-	-	-	-	-	-	-	-	1751	178	71	71 100.00%	0 0.00%
Long Rapids Township, Precinct 1	-	-	-	-	-	-	-	-	876	222	76	76 100.00%	0 0.00%
Maple Ridge Township, Precinct 1	-	-	-	-	-	-	-	-	1331	280	132	129 97.73%	3 2.27%
Ossineke Township, Precinct 1	-	-	-	-	-	-	-	-	1356	279	101	101 100.00%	0 0.00%
Sanborn Township, Precinct 1	-	-	-	-	-	-	-	-	1579	418	215	214 99.53%	1 0.47%
Wellington Township, Precinct 1	218	52	0	0	-	-	-	-	218	52	14	14 100.00%	0 0.00%
Wilson Township, Precinct 1	-	-	-	-	1628	308	12	12 100.00%	1628	308	105	105 100.00%	0 0.00%
Total	218	52	0	0	1628	308	12	12 100.00%	24716	5846	2952	2944 99.73%	8 0.27%

Statement of Votes Cast
Alpena County, Michigan
August 5, 2008 Primary Election
SOVC For Jurisdiction Wide, All Counters, All Races
Official Report

	DEM D1 REP IN CONGRESS							DEM D106 STATE REP								
	Reg. Voters	Times Counted	Total Votes	Bart Stupak		Write-In Votes		Reg. Voters	Times Counted	Total Votes	Andy Neumann		Casey A. Viegelahn		Write-In Votes	
Jurisdiction Wide																
City of Alpena, Precinct 1	1384	188	127	127	100.00%	0	0.00%	1384	188	126	94	74.60%	32	25.40%	0	0.00%
City of Alpena, Precinct 2	1371	215	141	141	100.00%	0	0.00%	1371	215	143	111	77.62%	32	22.38%	0	0.00%
City of Alpena, Precinct 3	1477	375	194	194	100.00%	0	0.00%	1477	375	203	155	76.35%	48	23.65%	0	0.00%
City of Alpena, Precinct 4	1406	388	206	204	99.03%	2	0.97%	1406	388	214	165	77.10%	49	22.90%	0	0.00%
City of Alpena, Precinct 5	1319	480	250	249	99.60%	1	0.40%	1319	480	250	196	78.40%	53	21.20%	1	0.40%
City of Alpena, Precinct 6	1557	370	206	206	100.00%	0	0.00%	1557	370	216	140	64.81%	76	35.19%	0	0.00%
Alpena Township, Precinct 1	1392	323	179	179	100.00%	0	0.00%	1392	323	183	148	80.87%	35	19.13%	0	0.00%
Alpena Township, Precinct 2	1768	530	287	286	99.65%	1	0.35%	1768	530	313	233	74.44%	79	25.24%	1	0.32%
Alpena Township, Precinct 3	1671	531	285	285	100.00%	0	0.00%	1671	531	293	238	81.23%	55	18.77%	0	0.00%
Alpena Township, Precinct 4	1150	280	177	177	100.00%	0	0.00%	1150	280	186	152	81.72%	34	18.28%	0	0.00%
Alpena Township, Precinct 5	1482	429	224	224	100.00%	0	0.00%	1482	429	231	175	75.76%	56	24.24%	0	0.00%
Green Township, Precinct 1	1751	178	72	72	100.00%	0	0.00%	1751	178	70	51	72.86%	19	27.14%	0	0.00%
Long Rapids Township, Precinct 1	876	222	75	75	100.00%	0	0.00%	876	222	79	61	77.22%	18	22.78%	0	0.00%
Maple Ridge Township, Precinct 1	1331	280	130	129	99.23%	1	0.77%	1331	280	139	97	69.78%	41	29.50%	1	0.72%
Ossineke Township, Precinct 1	1356	279	102	102	100.00%	0	0.00%	1356	279	106	81	76.42%	25	23.58%	0	0.00%
Sanborn Township, Precinct 1	1579	418	221	221	100.00%	0	0.00%	1579	418	233	166	71.24%	67	28.76%	0	0.00%
Wellington Township, Precinct 1	218	52	13	13	100.00%	0	0.00%	218	52	14	12	85.71%	2	14.29%	0	0.00%
Wilson Township, Precinct 1	1628	308	106	105	99.06%	1	0.94%	1628	308	109	80	73.39%	29	26.61%	0	0.00%
Total	24716	5846	2995	2989	99.80%	6	0.20%	24716	5846	3108	2355	75.77%	750	24.13%	3	0.10%

Statement of Votes Cast
Alpena County, Michigan
August 5, 2008 Primary Election
SOVC For Jurisdiction Wide, All Counters, All Races
Official Report

	DEM PROSECUTING ATTORNEY							DEM SHERIFF					DEM CLERK				
	Reg. Voters	Times Counted	Total Votes	Ed Black		Write-In Votes		Reg. Voters	Times Counted	Total Votes	Write-In Votes		Reg. Voters	Times Counted	Total Votes	Write-In Votes	
Jurisdiction Wide																	
City of Alpena, Precinct 1	1384	188	101	100	99.01%	1	0.99%	1384	188	8	8	100.00%	1384	188	5	5	100.00%
City of Alpena, Precinct 2	1371	215	112	109	97.32%	3	2.68%	1371	215	12	12	100.00%	1371	215	11	11	100.00%
City of Alpena, Precinct 3	1477	375	160	160	100.00%	0	0.00%	1477	375	12	12	100.00%	1477	375	11	11	100.00%
City of Alpena, Precinct 4	1406	388	165	165	100.00%	0	0.00%	1406	388	15	15	100.00%	1406	388	14	14	100.00%
City of Alpena, Precinct 5	1319	480	215	214	99.53%	1	0.47%	1319	480	8	8	100.00%	1319	480	6	6	100.00%
City of Alpena, Precinct 6	1557	370	173	171	98.84%	2	1.16%	1557	370	10	10	100.00%	1557	370	10	10	100.00%
Alpena Township, Precinct 1	1392	323	154	154	100.00%	0	0.00%	1392	323	14	14	100.00%	1392	323	12	12	100.00%
Alpena Township, Precinct 2	1768	530	231	230	99.57%	1	0.43%	1768	530	12	12	100.00%	1768	530	12	12	100.00%
Alpena Township, Precinct 3	1671	531	237	236	99.58%	1	0.42%	1671	531	9	9	100.00%	1671	531	9	9	100.00%
Alpena Township, Precinct 4	1150	280	131	131	100.00%	0	0.00%	1150	280	8	8	100.00%	1150	280	8	8	100.00%
Alpena Township, Precinct 5	1482	429	188	188	100.00%	0	0.00%	1482	429	11	11	100.00%	1482	429	10	10	100.00%
Green Township, Precinct 1	1751	178	63	63	100.00%	0	0.00%	1751	178	4	4	100.00%	1751	178	4	4	100.00%
Long Rapids Township, Precinct 1	876	222	71	70	98.59%	1	1.41%	876	222	8	8	100.00%	876	222	6	6	100.00%
Maple Ridge Township, Precinct 1	1331	280	103	103	100.00%	0	0.00%	1331	280	8	8	100.00%	1331	280	9	9	100.00%
Ossineke Township, Precinct 1	1356	279	87	87	100.00%	0	0.00%	1356	279	11	11	100.00%	1356	279	10	10	100.00%
Sanborn Township, Precinct 1	1579	418	180	180	100.00%	0	0.00%	1579	418	9	9	100.00%	1579	418	6	6	100.00%
Wellington Township, Precinct 1	218	52	10	10	100.00%	0	0.00%	218	52	2	2	100.00%	218	52	2	2	100.00%
Wilson Township, Precinct 1	1628	308	90	89	98.89%	1	1.11%	1628	308	8	8	100.00%	1628	308	8	8	100.00%
Total	24716	5846	2471	2460	99.55%	11	0.45%	24716	5846	169	169	100.00%	24716	5846	153	153	100.00%

Statement of Votes Cast
Alpena County, Michigan
August 5, 2008 Primary Election
SOVC For Jurisdiction Wide, All Counters, All Races
Official Report

NP 4TH APPELLATE COURT JUDGE

	Reg. Voters	Times Counted	Total Votes	Eric Doster		Jim Howell		Michael J. Kelly		Paula Manderfield		Write-In Votes	
Jurisdiction Wide													
City of Alpena, Precinct 1	1384	188	122	10	8.20%	11	9.02%	70	57.38%	31	25.41%	0	0.00%
City of Alpena, Precinct 2	1371	215	155	13	8.39%	12	7.74%	90	58.06%	38	24.52%	2	1.29%
City of Alpena, Precinct 3	1477	375	239	24	10.04%	15	6.28%	136	56.90%	64	26.78%	0	0.00%
City of Alpena, Precinct 4	1406	388	257	20	7.78%	18	7.00%	154	59.92%	65	25.29%	0	0.00%
City of Alpena, Precinct 5	1319	480	290	29	10.00%	13	4.48%	177	61.03%	70	24.14%	1	0.34%
City of Alpena, Precinct 6	1557	370	243	21	8.64%	20	8.23%	147	60.49%	55	22.63%	0	0.00%
Alpena Township, Precinct 1	1392	323	204	15	7.35%	14	6.86%	128	62.75%	47	23.04%	0	0.00%
Alpena Township, Precinct 2	1768	530	319	21	6.58%	19	5.96%	189	59.25%	89	27.90%	1	0.31%
Alpena Township, Precinct 3	1671	531	327	40	12.23%	20	6.12%	185	56.57%	82	25.08%	0	0.00%
Alpena Township, Precinct 4	1150	280	168	12	7.14%	15	8.93%	104	61.90%	37	22.02%	0	0.00%
Alpena Township, Precinct 5	1482	429	281	23	8.19%	24	8.54%	166	59.07%	68	24.20%	0	0.00%
Green Township, Precinct 1	1751	178	119	15	12.61%	10	8.40%	60	50.42%	34	28.57%	0	0.00%
Long Rapids Township, Precinct 1	876	222	120	9	7.50%	13	10.83%	78	65.00%	20	16.67%	0	0.00%
Maple Ridge Township, Precinct 1	1331	280	161	15	9.32%	20	12.42%	96	59.63%	30	18.63%	0	0.00%
Ossineke Township, Precinct 1	1356	279	178	19	10.67%	12	6.74%	95	53.37%	52	29.21%	0	0.00%
Sanborn Township, Precinct 1	1579	418	271	19	7.01%	24	8.86%	167	61.62%	61	22.51%	0	0.00%
Wellington Township, Precinct 1	218	52	33	5	15.15%	3	9.09%	15	45.45%	10	30.30%	0	0.00%
Wilson Township, Precinct 1	1628	308	189	24	12.70%	29	15.34%	96	50.79%	40	21.16%	0	0.00%
Total	24716	5846	3676	334	9.09%	292	7.94%	2153	58.57%	893	24.29%	4	0.11%

Statement of Votes Cast
Alpena County, Michigan
August 5, 2008 Primary Election
SOVC For Jurisdiction Wide, All Counters, All Races
Official Report

NP 26TH CIRCUIT COURT JUDGE

	Reg. Voters	Times Counted	Total Votes	David M. Funk		Dennis P. Grenkowicz		Michael G. Mack		Write-In Votes	
Jurisdiction Wide											
City of Alpena, Precinct 1	1384	188	170	49	28.82%	38	22.35%	83	48.82%	0	0.00%
City of Alpena, Precinct 2	1371	215	201	63	31.34%	56	27.86%	82	40.80%	0	0.00%
City of Alpena, Precinct 3	1477	375	348	94	27.01%	102	29.31%	152	43.68%	0	0.00%
City of Alpena, Precinct 4	1406	388	360	87	24.17%	99	27.50%	174	48.33%	0	0.00%
City of Alpena, Precinct 5	1319	480	439	103	23.46%	77	17.54%	259	59.00%	0	0.00%
City of Alpena, Precinct 6	1557	370	346	84	24.28%	82	23.70%	180	52.02%	0	0.00%
Alpena Township, Precinct 1	1392	323	302	88	29.14%	92	30.46%	122	40.40%	0	0.00%
Alpena Township, Precinct 2	1768	530	475	129	27.16%	129	27.16%	217	45.68%	0	0.00%
Alpena Township, Precinct 3	1671	531	487	124	25.46%	134	27.52%	229	47.02%	0	0.00%
Alpena Township, Precinct 4	1150	280	244	65	26.64%	78	31.97%	101	41.39%	0	0.00%
Alpena Township, Precinct 5	1482	429	397	138	34.76%	88	22.17%	171	43.07%	0	0.00%
Green Township, Precinct 1	1751	178	156	48	30.77%	46	29.49%	62	39.74%	0	0.00%
Long Rapids Township, Precinct 1	876	222	171	53	30.99%	51	29.82%	67	39.18%	0	0.00%
Maple Ridge Township, Precinct 1	1331	280	248	88	35.48%	65	26.21%	95	38.31%	0	0.00%
Ossineke Township, Precinct 1	1356	279	249	86	34.54%	61	24.50%	102	40.96%	0	0.00%
Sanborn Township, Precinct 1	1579	418	381	194	50.92%	67	17.59%	120	31.50%	0	0.00%
Wellington Township, Precinct 1	218	52	41	10	24.39%	9	21.95%	22	53.66%	0	0.00%
Wilson Township, Precinct 1	1628	308	278	94	33.81%	79	28.42%	105	37.77%	0	0.00%
Total	24716	5846	5293	1597	30.17%	1353	25.56%	2343	44.27%	0	0.00%

THE WHOLE NUMBER OF VOTES GIVEN: REP US SENATOR
WAS 1759 (OF WHICH)

Jack Hoogendyk, Jr.	RECEIVED	1754
Write-In Votes	RECEIVED	5

THE WHOLE NUMBER OF VOTES GIVEN: REP D1 REP IN CONGRESS
WAS 1827 (OF WHICH)

Tom Casperson	RECEIVED	747
Linda Goldthorpe	RECEIVED	425
Don Hooper	RECEIVED	652
Write-In Votes	RECEIVED	3

THE WHOLE NUMBER OF VOTES GIVEN: REP D106 STATE REP
WAS 2276 (OF WHICH)

Peter A. Pettalia	RECEIVED	1663
Everett Swift	RECEIVED	89
Howard E. Viegelahn	RECEIVED	523
Write-In Votes	RECEIVED	1

THE WHOLE NUMBER OF VOTES GIVEN: REP PROSECUTING ATTORNEY
WAS 1850 (OF WHICH)

Judi Twarozynski	RECEIVED	1834
Write-In Votes	RECEIVED	16

THE WHOLE NUMBER OF VOTES GIVEN: REP SHERIFF
WAS 2115 (OF WHICH)

Steven J. Kieliszews	RECEIVED	2108
Write-In Votes	RECEIVED	7

THE WHOLE NUMBER OF VOTES GIVEN: REP CLERK
WAS 2055 (OF WHICH)

Bonnie Friedrichs	RECEIVED	2052
Write-In Votes	RECEIVED	3

THE WHOLE NUMBER OF VOTES GIVEN: REP TREASURER
WAS 2042 (OF WHICH)

Joelyn K. McCallum	RECEIVED	2039
Write-In Votes	RECEIVED	3

THE WHOLE NUMBER OF VOTES GIVEN: REP REGISTER OF DEEDS
WAS 2028 (OF WHICH)

Kathy J. Matash	RECEIVED	2026
Write-In Votes	RECEIVED	2

THE WHOLE NUMBER OF VOTES GIVEN: REP DRAIN COMMISSIONER
WAS 1760 (OF WHICH)

Donald E. Bartosh	RECEIVED	1757
Write-In Votes	RECEIVED	3

THE WHOLE NUMBER OF VOTES GIVEN: REP D1 COUNTY COMMISSIONER
WAS 9 (OF WHICH)

Write-In Votes	RECEIVED	9

THE WHOLE NUMBER OF VOTES GIVEN: REP D2 COUNTY COMMISSIONER
WAS 5 (OF WHICH)

Write-In Votes	RECEIVED	5

THE WHOLE NUMBER OF VOTES GIVEN: REP D3 COUNTY COMMISSIONER
WAS 217 (OF WHICH)

Thomas G. Mullaney	RECEIVED	213
Write-In Votes	RECEIVED	4

THE WHOLE NUMBER OF VOTES GIVEN: REP D4 COUNTY COMMISSIONER WAS 342 (OF WHICH)

Thomas A. Male, Sr.	RECEIVED	141
Lyle E. VanWormer	RECEIVED	201
Write-In Votes	RECEIVED	0

THE WHOLE NUMBER OF VOTES GIVEN: REP D5 COUNTY COMMISSIONER WAS 185 (OF WHICH)

Gerald L. Fournier	RECEIVED	183
Write-In Votes	RECEIVED	2

THE WHOLE NUMBER OF VOTES GIVEN: REP D6 COUNTY COMMISSIONER WAS 6 (OF WHICH)

Write-In Votes	RECEIVED	6

THE WHOLE NUMBER OF VOTES GIVEN: REP D7 COUNTY COMMISSIONER WAS 369 (OF WHICH)

Cameron Habermehl	RECEIVED	237
Raymond Wegmeyer	RECEIVED	132
Write-In Votes	RECEIVED	0

THE WHOLE NUMBER OF VOTES GIVEN: REP D8 COUNTY COMMISSIONER WAS 245 (OF WHICH)

Bill Estlack	RECEIVED	245
Write-In Votes	RECEIVED	0

THE WHOLE NUMBER OF VOTES GIVEN: REP ALPENA SUPERVISOR

WAS 514 (OF WHICH)

Brenda C. Foumier	RECEIVED	509
Write-In Votes	RECEIVED	5

THE WHOLE NUMBER OF VOTES GIVEN: REP ALPENA CLERK
WAS 11 (OF WHICH)

Write-In Votes	RECEIVED	11

THE WHOLE NUMBER OF VOTES GIVEN: REP ALPENA TREASURER
WAS 584 (OF WHICH)

Genie Diamond	RECEIVED	582
Write-In Votes	RECEIVED	2

THE WHOLE NUMBER OF VOTES GIVEN: REP ALPENA TRUSTEES
WAS 1532 (OF WHICH)

Charles H. LeFebvre	RECEIVED	375
Kris V. Lewis	RECEIVED	396
Gary R. Schuelke	RECEIVED	419
Gordon Vander Till	RECEIVED	339
Write-In Votes	RECEIVED	3

THE WHOLE NUMBER OF VOTES GIVEN: REP GREEN SUPERVISOR
WAS 66 (OF WHICH)

Eric G. Smith	RECEIVED	65
Write-In Votes	RECEIVED	1

THE WHOLE NUMBER OF VOTES GIVEN: REP GREEN CLERK
WAS 71 (OF WHICH)

Melony A. Sumerix	RECEIVED	70
Write-In Votes	RECEIVED	1

THE WHOLE NUMBER OF VOTES GIVEN: REP GREEN TREASURER
WAS 72 (OF WHICH)

Penny Barton	RECEIVED	72
Write-In Votes	RECEIVED	0

THE WHOLE NUMBER OF VOTES GIVEN: REP GREEN TRUSTEES
WAS 125 (OF WHICH)

Tammy J. Bates	RECEIVED	58
Herbert Gamage	RECEIVED	67
Write-In Votes	RECEIVED	0

THE WHOLE NUMBER OF VOTES GIVEN: REP LONG RAPIDS SUPERVISOR
WAS 115 (OF WHICH)

Howard N. Lumsden	RECEIVED	115
Write-In Votes	RECEIVED	0

THE WHOLE NUMBER OF VOTES GIVEN: REP LONG RAPIDS CLERK
WAS 131 (OF WHICH)

W. Neil MacArthur	RECEIVED	63
M. Susan Torsch-Thom	RECEIVED	68
Write-In Votes	RECEIVED	0

THE WHOLE NUMBER OF VOTES GIVEN: REP LONG RAPIDS TREASURER
WAS 130 (OF WHICH)

Wendy Johnson	RECEIVED	76
Bonnie A. King	RECEIVED	54
Write-In Votes	RECEIVED	0

THE WHOLE NUMBER OF VOTES GIVEN: REP LONG RAPIDS TRUSTEES
WAS 179 (OF WHICH)

Dale S. Himes	RECEIVED	97
Gerald Mellen	RECEIVED	82
Write-In Votes	RECEIVED	0

THE WHOLE NUMBER OF VOTES GIVEN: REP MAPLE RIDGE SUPERVISOR WAS 132 (OF WHICH)

John R. Male	RECEIVED	67
Thomas Ritter	RECEIVED	65
Write-In Votes	RECEIVED	0

THE WHOLE NUMBER OF VOTES GIVEN: REP MAPLE RIDGE CLERK WAS 1 (OF WHICH)

Write-In Votes	RECEIVED	1

THE WHOLE NUMBER OF VOTES GIVEN: REP MAPLE RIDGE TREASURER WAS 1 (OF WHICH)

Write-In Votes	RECEIVED	1

THE WHOLE NUMBER OF VOTES GIVEN: REP MAPLE RIDGE TRUSTEES WAS 87 (OF WHICH)

Robert W. Trelfa, Jr	RECEIVED	87
Write-In Votes	RECEIVED	0

THE WHOLE NUMBER OF VOTES GIVEN: REP OSSINEKE SUPERVISOR WAS 127 (OF WHICH)

Kenneth A. Lobert	RECEIVED	127
Write-In Votes	RECEIVED	0

THE WHOLE NUMBER OF VOTES GIVEN: REP OSSINEKE CLERK WAS 129 (OF WHICH)

Dennis A. Liske	RECEIVED	129
Write-In Votes	RECEIVED	0

THE WHOLE NUMBER OF VOTES GIVEN: REP OSSINEKE TREASURER WAS 132 (OF WHICH)

Denise Schultz	RECEIVED	132
Write-In Votes	RECEIVED	0

THE WHOLE NUMBER OF VOTES GIVEN: REP OSSINEKE TRUSTEES WAS 211 (OF WHICH)

Edie Abbott	RECEIVED	103
Jerry Leschinger	RECEIVED	108
Write-In Votes	RECEIVED	0

THE WHOLE NUMBER OF VOTES GIVEN: REP SANBORN SUPERVISOR WAS 3 (OF WHICH)

Write-In Votes	RECEIVED	3

THE WHOLE NUMBER OF VOTES GIVEN: REP SANBORN CLERK WAS 1 (OF WHICH)

Write-In Votes	RECEIVED	1

THE WHOLE NUMBER OF VOTES GIVEN: REP SANBORN TREASURER WAS 1 (OF WHICH)

Write-In Votes	RECEIVED	1

THE WHOLE NUMBER OF VOTES GIVEN: REP SANBORN TRUSTEES WAS 165 (OF WHICH)

Dennis DiMarzo	RECEIVED	76

Doug Vam	RECEIVED	89
Write-In Votes	RECEIVED	0

THE WHOLE NUMBER OF VOTES GIVEN: REP WELLINGTON SUPERVISOR WAS 30 (OF WHICH)

Ronald Lucas	RECEIVED	30
Write-In Votes	RECEIVED	0

THE WHOLE NUMBER OF VOTES GIVEN: REP WELLINGTON CLERK WAS 1 (OF WHICH)

Write-In Votes	RECEIVED	1

THE WHOLE NUMBER OF VOTES GIVEN: REP WELLINGTON TREASURER WAS 32 (OF WHICH)

Grace Lumsden	RECEIVED	32
Write-In Votes	RECEIVED	0

THE WHOLE NUMBER OF VOTES GIVEN: REP WELLINGTON TRUSTEES WAS 34 (OF WHICH)

Thomas Lumsden	RECEIVED	33
Write-In Votes	RECEIVED	1

THE WHOLE NUMBER OF VOTES GIVEN: REP WILSON SUPERVISOR WAS 161 (OF WHICH)

William B. Domke	RECEIVED	161
Write-In Votes	RECEIVED	0

THE WHOLE NUMBER OF VOTES GIVEN: REP WILSON CLERK WAS 165 (OF WHICH)

Pamela Habermehl-Wal	RECEIVED	165

Write-In Votes	RECEIVED	0

THE WHOLE NUMBER OF VOTES GIVEN: REP WILSON TREASURER WAS 165 (OF WHICH)

Penny L. Szatkowski	RECEIVED	165
Write-In Votes	RECEIVED	0

THE WHOLE NUMBER OF VOTES GIVEN: REP WILSON TRUSTEES WAS 153 (OF WHICH)

Arnold H. Domke	RECEIVED	152
Write-In Votes	RECEIVED	1

THE WHOLE NUMBER OF VOTES GIVEN: REP WILSON CONSTABLE WAS 155 (OF WHICH)

Norman Szatkowski Jr	RECEIVED	155
Write-In Votes	RECEIVED	0

THE WHOLE NUMBER OF VOTES GIVEN: REP ALPENA CITY #1 DELEGATE WAS 37 (OF WHICH)

Heather Bodem	RECEIVED	23
Jesse R. Osmer	RECEIVED	14
Write-In Votes	RECEIVED	0

THE WHOLE NUMBER OF VOTES GIVEN: REP ALPENA CITY #2 DELEGATE WAS 2 (OF WHICH)

Write-In Votes	RECEIVED	2

THE WHOLE NUMBER OF VOTES GIVEN: REP ALPENA CITY #3 DELEGATE WAS 102 (OF WHICH)

Rosemary Mullaney	RECEIVED	101

Write-In Votes	RECEIVED	1

THE WHOLE NUMBER OF VOTES GIVEN: REP ALPENA CITY #4 DELEGATE WAS 0 (OF WHICH)

Write-In Votes	RECEIVED	0

THE WHOLE NUMBER OF VOTES GIVEN: REP ALPENA CITY #5 DELEGATE WAS 269 (OF WHICH)

Beverly Bodem	RECEIVED	149
Dennis R. Bodem	RECEIVED	116
Write-In Votes	RECEIVED	4

THE WHOLE NUMBER OF VOTES GIVEN: REP ALPENA CITY #6 DELEGATE WAS 77 (OF WHICH)

Mark John Hunter	RECEIVED	76
Write-In Votes	RECEIVED	1

THE WHOLE NUMBER OF VOTES GIVEN: REP ALPENA TWP #1 DELEGATE WAS 2 (OF WHICH)

Write-In Votes	RECEIVED	2

THE WHOLE NUMBER OF VOTES GIVEN: REP ALPENA TWP #2 DELEGATE WAS 238 (OF WHICH)

Jerry Newhouse	RECEIVED	113
Gordon E Vander Till	RECEIVED	62
Joan L. Vander Till	RECEIVED	59
Write-In Votes	RECEIVED	4

THE WHOLE NUMBER OF VOTES GIVEN: REP ALPENA TWP #3 DELEGATE WAS 2 (OF WHICH)

Write-In Votes	RECEIVED	2

THE WHOLE NUMBER OF VOTES GIVEN: REP ALPENA TWP #4 DELEGATE WAS 47 (OF WHICH)

Donald O. Liske	RECEIVED	45
Write-In Votes	RECEIVED	2

THE WHOLE NUMBER OF VOTES GIVEN: REP ALPENA TWP #5 DELEGATE WAS 191 (OF WHICH)

Brenda C. Fournier	RECEIVED	97
Gerald L. Fournier	RECEIVED	93
Write-In Votes	RECEIVED	1

THE WHOLE NUMBER OF VOTES GIVEN: REP GREEN DELEGATE WAS 0 (OF WHICH)

Write-In Votes	RECEIVED	0

THE WHOLE NUMBER OF VOTES GIVEN: REP LONG RAPIDS #1-6 DELEGATE WAS 1 (OF WHICH)

Write-In Votes	RECEIVED	1

THE WHOLE NUMBER OF VOTES GIVEN: REP LONG RAPIDS #1-7 DELEGATE WAS 0 (OF WHICH)

Write-In Votes	RECEIVED	0

THE WHOLE NUMBER OF VOTES GIVEN: REP MAPLE RIDGE DELEGATE WAS 3 (OF WHICH)

Write-In Votes	RECEIVED	3

THE WHOLE NUMBER OF VOTES GIVEN: REP OSSINEKE DELEGATE

WAS 215 (OF WHICH)

Elaine Fortier	RECEIVED	105
Richard Fortier	RECEIVED	110
Write-In Votes	RECEIVED	0

THE WHOLE NUMBER OF VOTES GIVEN: REP SANBORN DELEGATE
WAS 0 (OF WHICH)

Write-In Votes	RECEIVED	0

THE WHOLE NUMBER OF VOTES GIVEN: REP WELLINGTON DELEGATE
WAS 0 (OF WHICH)

Write-In Votes	RECEIVED	0

THE WHOLE NUMBER OF VOTES GIVEN: REP WILSON DELEGATE
WAS 12 (OF WHICH)

Write-In Votes	RECEIVED	12

THE WHOLE NUMBER OF VOTES GIVEN: DEM US SENATOR
WAS 2952 (OF WHICH)

Carl Levin	RECEIVED	2944
Write-In Votes	RECEIVED	8

THE WHOLE NUMBER OF VOTES GIVEN: DEM D1 REP IN CONGRESS
WAS 2995 (OF WHICH)

Bart Stupak	RECEIVED	2989
Write-In Votes	RECEIVED	6

THE WHOLE NUMBER OF VOTES GIVEN: DEM D106 STATE REP
WAS 3108 (OF WHICH)

Andy Neumann	RECEIVED	2355
Casey A. Viegelahn	RECEIVED	750
Write-In Votes	RECEIVED	3

THE WHOLE NUMBER OF VOTES GIVEN: DEM PROSECUTING ATTORNEY
WAS 2471 (OF WHICH)

Ed Black	RECEIVED	2460
Write-In Votes	RECEIVED	11

THE WHOLE NUMBER OF VOTES GIVEN: DEM SHERIFF
WAS 169 (OF WHICH)

Write-In Votes	RECEIVED	169

THE WHOLE NUMBER OF VOTES GIVEN: DEM CLERK
WAS 153 (OF WHICH)

Write-In Votes	RECEIVED	153

THE WHOLE NUMBER OF VOTES GIVEN: DEM TREASURER
WAS 145 (OF WHICH)

Write-In Votes	RECEIVED	145

THE WHOLE NUMBER OF VOTES GIVEN: DEM REGISTER OF DEEDS
WAS 142 (OF WHICH)

Write-In Votes	RECEIVED	142

THE WHOLE NUMBER OF VOTES GIVEN: DEM DRAIN COMMISSIONER
WAS 1794 (OF WHICH)

Don A. Wood	RECEIVED	1790
Write-In Votes	RECEIVED	4

THE WHOLE NUMBER OF VOTES GIVEN: DEM D1 COUNTY COMMISSIONER WAS 303 (OF WHICH)

Dale Bell	RECEIVED	303
Write-In Votes	RECEIVED	0

THE WHOLE NUMBER OF VOTES GIVEN: DEM D2 COUNTY COMMISSIONER WAS 220 (OF WHICH)

Dan T. Ludlow	RECEIVED	84
Kathy Thomas	RECEIVED	136
Write-In Votes	RECEIVED	0

THE WHOLE NUMBER OF VOTES GIVEN: DEM D3 COUNTY COMMISSIONER WAS 254 (OF WHICH)

David Melville	RECEIVED	253
Write-In Votes	RECEIVED	1

THE WHOLE NUMBER OF VOTES GIVEN: DEM D4 COUNTY COMMISSIONER WAS 24 (OF WHICH)

Write-In Votes	RECEIVED	24

THE WHOLE NUMBER OF VOTES GIVEN: DEM D5 COUNTY COMMISSIONER WAS 266 (OF WHICH)

Keith S. Titus	RECEIVED	263
Write-In Votes	RECEIVED	3

THE WHOLE NUMBER OF VOTES GIVEN: DEM D6 COUNTY COMMISSIONER WAS 258 (OF WHICH)

Mark L. Hall	RECEIVED	257
Write-In Votes	RECEIVED	1

THE WHOLE NUMBER OF VOTES GIVEN: DEM D7 COUNTY COMMISSIONER WAS 12 (OF WHICH)

Write-In Votes	RECEIVED	12

THE WHOLE NUMBER OF VOTES GIVEN: DEM D8 COUNTY COMMISSIONER WAS 13 (OF WHICH)

Write-In Votes	RECEIVED	13

THE WHOLE NUMBER OF VOTES GIVEN: DEM ALPENA SUPERVISOR WAS 1207 (OF WHICH)

Marie A. Twite	RECEIVED	761
T. Juergen Thusat	RECEIVED	445
Write-In Votes	RECEIVED	1

THE WHOLE NUMBER OF VOTES GIVEN: DEM ALPENA CLERK WAS 976 (OF WHICH)

Christine M. Dubey	RECEIVED	976
Write-In Votes	RECEIVED	0

THE WHOLE NUMBER OF VOTES GIVEN: DEM ALPENA TREASURER WAS 35 (OF WHICH)

Write-In Votes	RECEIVED	35

THE WHOLE NUMBER OF VOTES GIVEN: DEM ALPENA TRUSTEES WAS 2012 (OF WHICH)

Louis L. Baker	RECEIVED	638
Matthew E. Dunckel	RECEIVED	631
Stanley L. Mischley	RECEIVED	740
Write-In Votes	RECEIVED	3

THE WHOLE NUMBER OF VOTES GIVEN: DEM GREEN SUPERVISOR
WAS 5 (OF WHICH)

Write-In Votes	RECEIVED	5

THE WHOLE NUMBER OF VOTES GIVEN: DEM GREEN CLERK
WAS 3 (OF WHICH)

Write-In Votes	RECEIVED	3

THE WHOLE NUMBER OF VOTES GIVEN: DEM GREEN TREASURER
WAS 3 (OF WHICH)

Write-In Votes	RECEIVED	3

THE WHOLE NUMBER OF VOTES GIVEN: DEM GREEN TRUSTEES
WAS 3 (OF WHICH)

Write-In Votes	RECEIVED	3

THE WHOLE NUMBER OF VOTES GIVEN: DEM LONG RAPIDS SUPERVISOR
WAS 6 (OF WHICH)

Write-In Votes	RECEIVED	6

THE WHOLE NUMBER OF VOTES GIVEN: DEM LONG RAPIDS CLERK
WAS 6 (OF WHICH)

Write-In Votes	RECEIVED	6

THE WHOLE NUMBER OF VOTES GIVEN: DEM LONG RAPIDS TREASURER
WAS 60 (OF WHICH)

Brenda Orban	RECEIVED	60
Write-In Votes	RECEIVED	0

THE WHOLE NUMBER OF VOTES GIVEN: DEM LONG RAPIDS TRUSTEES WAS 5 (OF WHICH)

Write-In Votes	RECEIVED	5

THE WHOLE NUMBER OF VOTES GIVEN: DEM MAPLE RIDGE SUPERVISOR WAS 9 (OF WHICH)

Write-In Votes	RECEIVED	9

THE WHOLE NUMBER OF VOTES GIVEN: DEM MAPLE RIDGE CLERK WAS 110 (OF WHICH)

Tammy Schultz	RECEIVED	109
Write-In Votes	RECEIVED	1

THE WHOLE NUMBER OF VOTES GIVEN: DEM MAPLE RIDGE TREASURER WAS 100 (OF WHICH)

Constance Stafford	RECEIVED	100
Write-In Votes	RECEIVED	0

THE WHOLE NUMBER OF VOTES GIVEN: DEM MAPLE RIDGE TRUSTEES WAS 105 (OF WHICH)

Lenore Kasubowski	RECEIVED	104
Write-In Votes	RECEIVED	1

THE WHOLE NUMBER OF VOTES GIVEN: DEM OSSINEKE SUPERVISOR WAS 10 (OF WHICH)

Write-In Votes	RECEIVED	10

THE WHOLE NUMBER OF VOTES GIVEN: DEM OSSINEKE CLERK WAS 9 (OF WHICH)

Write-In Votes	RECEIVED	9

THE WHOLE NUMBER OF VOTES GIVEN: DEM OSSINEKE TREASURER WAS 10 (OF WHICH)

Write-In Votes	RECEIVED	10

THE WHOLE NUMBER OF VOTES GIVEN: DEM OSSINEKE TRUSTEES WAS 12 (OF WHICH)

Write-In Votes	RECEIVED	12

THE WHOLE NUMBER OF VOTES GIVEN: DEM SANBORN SUPERVISOR WAS 223 (OF WHICH)

Kenneth A. Gauthier	RECEIVED	162
Chad E. McNeal	RECEIVED	61
Write-In Votes	RECEIVED	0

THE WHOLE NUMBER OF VOTES GIVEN: DEM SANBORN CLERK WAS 207 (OF WHICH)

Lynda VanDusen	RECEIVED	207
Write-In Votes	RECEIVED	0

THE WHOLE NUMBER OF VOTES GIVEN: DEM SANBORN TREASURER WAS 191 (OF WHICH)

Michelle M. Williams	RECEIVED	191
Write-In Votes	RECEIVED	0

THE WHOLE NUMBER OF VOTES GIVEN: DEM SANBORN TRUSTEES WAS 297 (OF WHICH)

Wayne A. Liske	RECEIVED	162
Lisa Timm	RECEIVED	135

Write-In Votes	RECEIVED	0

THE WHOLE NUMBER OF VOTES GIVEN: DEM WELLINGTON SUPERVISOR WAS 2 (OF WHICH)

Write-In Votes	RECEIVED	2

THE WHOLE NUMBER OF VOTES GIVEN: DEM WELLINGTON CLERK WAS 11 (OF WHICH)

Arlene Wojda	RECEIVED	11
Write-In Votes	RECEIVED	0

THE WHOLE NUMBER OF VOTES GIVEN: DEM WELLINGTON TREASURER WAS 2 (OF WHICH)

Write-In Votes	RECEIVED	2

THE WHOLE NUMBER OF VOTES GIVEN: DEM WELLINGTON TRUSTEES WAS 2 (OF WHICH)

Write-In Votes	RECEIVED	2

THE WHOLE NUMBER OF VOTES GIVEN: DEM WILSON SUPERVISOR WAS 9 (OF WHICH)

Write-In Votes	RECEIVED	9

THE WHOLE NUMBER OF VOTES GIVEN: DEM WILSON CLERK WAS 9 (OF WHICH)

Write-In Votes	RECEIVED	9

THE WHOLE NUMBER OF VOTES GIVEN: DEM WILSON TREASURER WAS 8 (OF WHICH)

Write-In Votes	RECEIVED	8

THE WHOLE NUMBER OF VOTES GIVEN: DEM WILSON TRUSTEES WAS 79 (OF WHICH)

Richard W. King	RECEIVED	78
Write-In Votes	RECEIVED	1

THE WHOLE NUMBER OF VOTES GIVEN: DEM WILSON CONSTABLE WAS 6 (OF WHICH)

Write-In Votes	RECEIVED	6

THE WHOLE NUMBER OF VOTES GIVEN: DEM ALPENA CITY #1 DELEGATE WAS 9 (OF WHICH)

Write-In Votes	RECEIVED	9

THE WHOLE NUMBER OF VOTES GIVEN: DEM ALPENA CITY #2 DELEGATE WAS 13 (OF WHICH)

Write-In Votes	RECEIVED	13

THE WHOLE NUMBER OF VOTES GIVEN: DEM ALPENA CITY #3 DELEGATE WAS 143 (OF WHICH)

Thomas J. Bleau	RECEIVED	140
Write-In Votes	RECEIVED	3

THE WHOLE NUMBER OF VOTES GIVEN: DEM ALPENA CITY #4 DELEGATE WAS 146 (OF WHICH)

David Melville	RECEIVED	142
Write-In Votes	RECEIVED	4

THE WHOLE NUMBER OF VOTES GIVEN: DEM ALPENA CITY #5 DELEGATE

WAS 298 (OF WHICH)

Bob Fournier	RECEIVED	160
Priscilla J Fournier	RECEIVED	132
Write-In Votes	RECEIVED	6

THE WHOLE NUMBER OF VOTES GIVEN: DEM ALPENA CITY #6 DELEGATE WAS 195 (OF WHICH)

Robert L. Greene	RECEIVED	93
John McGill	RECEIVED	102
Write-In Votes	RECEIVED	0

THE WHOLE NUMBER OF VOTES GIVEN: DEM ALPENA TWP #1 DELEGATE WAS 9 (OF WHICH)

Write-In Votes	RECEIVED	9

THE WHOLE NUMBER OF VOTES GIVEN: DEM ALPENA TWP #2 DELEGATE WAS 2 (OF WHICH)

Write-In Votes	RECEIVED	2

THE WHOLE NUMBER OF VOTES GIVEN: DEM ALPENA TWP #3 DELEGATE WAS 369 (OF WHICH)

Blanche S. MacNall	RECEIVED	179
Donald C. MacNall	RECEIVED	189
Write-In Votes	RECEIVED	1

THE WHOLE NUMBER OF VOTES GIVEN: DEM ALPENA TWP #4 DELEGATE WAS 8 (OF WHICH)

Write-In Votes	RECEIVED	8

THE WHOLE NUMBER OF VOTES GIVEN: DEM ALPENA TWP #5 DELEGATE

WAS 1 (OF WHICH)

Write-In Votes	RECEIVED	1

THE WHOLE NUMBER OF VOTES GIVEN: DEM GREEN DELEGATE
WAS 2 (OF WHICH)

Write-In Votes	RECEIVED	2

THE WHOLE NUMBER OF VOTES GIVEN: DEM LONG RAPIDS #1-6 DELEGATE
WAS 39 (OF WHICH)

Kenneth L. Oke	RECEIVED	39
Write-In Votes	RECEIVED	0

THE WHOLE NUMBER OF VOTES GIVEN: DEM LONG RAPIDS #1-7 DELEGATE
WAS 1 (OF WHICH)

Write-In Votes	RECEIVED	1

THE WHOLE NUMBER OF VOTES GIVEN: DEM MAPLE RIDGE DELEGATE
WAS 2 (OF WHICH)

Write-In Votes	RECEIVED	2

THE WHOLE NUMBER OF VOTES GIVEN: DEM OSSINEKE DELEGATE
WAS 15 (OF WHICH)

Write-In Votes	RECEIVED	15

THE WHOLE NUMBER OF VOTES GIVEN: DEM SANBORN DELEGATE
WAS 3 (OF WHICH)

Write-In Votes	RECEIVED	3

THE WHOLE NUMBER OF VOTES GIVEN: DEM WELLINGTON DELEGATE

WAS 1 (OF WHICH)

Write-In Votes	RECEIVED	1

THE WHOLE NUMBER OF VOTES GIVEN: DEM WILSON DELEGATE
WAS 7 (OF WHICH)

Write-In Votes	RECEIVED	7

THE WHOLE NUMBER OF VOTES GIVEN: NP 4TH APPELLATE COURT JUDGE
WAS 3676 (OF WHICH)

Eric Doster	RECEIVED	334
Jim Howell	RECEIVED	292
Michael J. Kelly	RECEIVED	2153
Paula Manderfield	RECEIVED	893
Write-In Votes	RECEIVED	4

THE WHOLE NUMBER OF VOTES GIVEN: NP 26TH CIRCUIT COURT JUDGE
WAS 5293 (OF WHICH)

David M. Funk	RECEIVED	1597
Dennis P. Grenkowicz	RECEIVED	1353
Michael G. Mack	RECEIVED	2343
Write-In Votes	RECEIVED	0

THE WHOLE NUMBER OF VOTES GIVEN: COUNTY AMBULANCE
WAS 5233 (OF WHICH)

YES	RECEIVED	3597
NO	RECEIVED	1636

THE WHOLE NUMBER OF VOTES GIVEN: ALPENA TWP FIRE PROP
WAS 1930 (OF WHICH)

YES	RECEIVED	1379

NO	RECEIVED	551

THE WHOLE NUMBER OF VOTES GIVEN: LG RAPIDS ROAD PROP
WAS 195 (OF WHICH)

YES	RECEIVED	129
NO	RECEIVED	66

THE WHOLE NUMBER OF VOTES GIVEN: LG RPDS CHLORI PROP
WAS 193 (OF WHICH)

YES	RECEIVED	118
NO	RECEIVED	75

THE WHOLE NUMBER OF VOTES GIVEN: ALPENA CC PROPOSAL
WAS 5040 (OF WHICH)

YES	RECEIVED	2805	3068	*
NO	RECEIVED	2235	2399	*

*Totals changed to
include Presque Isle
and Krakow Twp. in P.I. CO

OFFICIAL COUNTY VOTE TOTALS

(Summary of County Canvasser's Statement)

Primary Election

Tuesday, August 5, 2008

State of Michigan County of ALPENA ss.

We Hereby Certify, That the foregoing is a correct transcript of the Statement of the Board of County Canvassers, of the County of ALPENA, of the votes given in such County for the indicated candidates at the Primary Election held on Tuesday, August 5, 2008, as appears from the original statement on file in the office of the County Clerk.

In Witness Whereof, we have hereunto set our hands and caused to be affixed the Seal of the Circuit Court for the County of ALPENA this 06 day of August, 2008.

Board of County Canvassers' Signatures

(Seal)

Attest:

Clerk of the Board of County Canvassers

CANVASS OF VOTES CAST

AT THE PRIMARY ELECTION

HELD ON

AUGUST 5, 2008

AND CANVASSED BY THE ANTRIM COUNTY BOARD OF CANVASSERS

ANTRIM COUNTY, MICHIGAN

STATEMENT OF VOTES

STATEMENT OF VOTES

	POLL BOOK TOTAL	NO PARTY AFFILIATION POLL BOOK TOTAL					TOTALS
BANKS TOWNSHIP	321	0	0	0	0	0	321
CENTRAL LAKE TOWNSHIP	585	0	0	0	0	0	585
CHESTONIA TOWNSHIP	148	0	0	0	0	0	148
CUSTER TOWNSHIP	257	0	0	0	0	0	257
ECHO TOWNSHIP	157	0	0	0	0	0	157
ELK RAPIDS TOWNSHIP	566	0	0	0	0	0	566
FOREST HOME TOWNSHIP	577	0	0	0	0	0	577
HELENA TOWNSHIP	300	0	0	0	0	0	300
JORDAN TOWNSHIP	109	0	0	0	0	0	109
KEARNEY TOWNSHIP	429	0	0	0	0	0	429
PRECINCT #01	372	0	0	0	0	0	372
PRECINCT #02	345	0	0	0	0	0	345
MANCELONA TOWNSHIP	717	0	0	0	0	0	717
MILTON TOWNSHIP	715	0	0	0	0	0	715
STAR TOWNSHIP	178	0	0	0	0	0	178
TORCH LAKE TOWNSHIP	443	0	0	0	0	0	443
WARNER TOWNSHIP	42	0	0	0	0	0	42
TOTAL	5,544	0	0	0	0	0	5,544

STATEMENT OF VOTES

	REPUBLICAN U.S. SENATOR					TOTALS
	ACK HOOGENDYK, JR.					
BANKS TOWNSHIP	211	0	0	0	0	211
CENTRAL LAKE TOWNSHIP	347	0	0	0	0	347
CHESTONIA TOWNSHIP	86	0	0	0	0	86
CUSTER TOWNSHIP	171	0	0	0	0	171
ECHO TOWNSHIP	62	0	0	0	0	62
ELK RAPIDS TOWNSHIP	326	0	0	0	0	326
FOREST HOME TOWNSHIP	361	0	0	0	0	361
HELENA TOWNSHIP	174	0	0	0	0	174
JORDAN TOWNSHIP	59	0	0	0	0	59
KEARNEY TOWNSHIP	255	0	0	0	0	255
PRECINCT #01	205	0	0	0	0	205
PRECINCT #02	205	0	0	0	0	205
MANCELONA TOWNSHIP	410	0	0	0	0	410
MILTON TOWNSHIP	432	0	0	0	0	432
STAR TOWNSHIP	97	0	0	0	0	97
TORCH LAKE TOWNSHIP	281	0	0	0	0	281
WARNER TOWNSHIP	22	0	0	0	0	22
TOTAL	3,294	0	0	0	0	3,294

STATEMENT OF VOTES

	DEMOCRATIC U.S. SENATOR					
	CARL LEVIN					TOTALS
BANKS TOWNSHIP	36	0	0	0	0	0	36
CENTRAL LAKE TOWNSHIP	47	0	0	0	0	0	47
CHESTONIA TOWNSHIP	18	0	0	0	0	0	18
CUSTER TOWNSHIP	19	0	0	0	0	0	19
ECHO TOWNSHIP	58	0	0	0	0	0	58
ELK RAPIDS TOWNSHIP	83	0	0	0	0	0	83
FOREST HOME TOWNSHIP	47	0	0	0	0	0	47
HELENA TOWNSHIP	44	0	0	0	0	0	44
JORDAN TOWNSHIP	20	0	0	0	0	0	20
KEARNEY TOWNSHIP	53	0	0	0	0	0	53
PRECINCT #01	33	0	0	0	0	0	33
PRECINCT #02	24	0	0	0	0	0	24
MANCELONA TOWNSHIP	57	0	0	0	0	0	57
MILTON TOWNSHIP	54	0	0	0	0	0	54
STAR TOWNSHIP	30	0	0	0	0	0	30
TORCH LAKE TOWNSHIP	37	0	0	0	0	0	37
WARNER TOWNSHIP	7	0	0	0	0	0	7
TOTAL	610	0	0	0	0	0	610

STATEMENT OF VOTES

REPUBLICAN
U.S. REPRESENTATIVE 1ST DISTRICT

	DON HOOPER	TOM CASPERSON	LINDA GOLDTHORPE				TOTALS
BANKS TOWNSHIP	89	72	47	0	0	0	208
CENTRAL LAKE TOWNSHIP	151	86	124	0	0	0	361
CHESTONIA TOWNSHIP	34	28	20	0	0	0	82
CUSTER TOWNSHIP	53	51	54	0	0	0	158
ECHO TOWNSHIP	33	13	18	0	0	0	64
ELK RAPIDS TOWNSHIP	107	123	90	0	0	0	320
FOREST HOME TOWNSHIP	117	121	124	0	0	0	362
HELENA TOWNSHIP	61	51	53	0	0	0	165
JORDAN TOWNSHIP	27	15	22	0	0	0	64
KEARNEY TOWNSHIP	91	81	71	0	0	0	243
PRECINCT #01	84	38	87	0	0	0	209
PRECINCT #02	90	55	64	0	0	0	209
MANCELONA TOWNSHIP	174	93	151	0	0	0	418
MILTON TOWNSHIP	126	204	95	0	0	0	425
STAR TOWNSHIP	34	20	47	0	0	0	101
TORCH LAKE TOWNSHIP	73	151	55	0	0	0	279
WARNER TOWNSHIP	11	6	6	0	0	0	23
TOTAL	1,181	1,115	977	0	0	0	3,273

STATEMENT OF VOTES

DEMOCRATIC
U.S. REPRESENTATIVE 1ST DISTRICT

	BART STUPAK						TOTALS
BANKS TOWNSHIP	37	0	0	0	0	0	37
CENTRAL LAKE TOWNSHIP	48	0	0	0	0	0	48
CHESTONIA TOWNSHIP	19	0	0	0	0	0	19
CUSTER TOWNSHIP	18	0	0	0	0	0	18
ECHO TOWNSHIP	58	0	0	0	0	0	58
ELK RAPIDS TOWNSHIP	81	0	0	0	0	0	81
FOREST HOME TOWNSHIP	46	0	0	0	0	0	46
HELENA TOWNSHIP	42	0	0	0	0	0	42
JORDAN TOWNSHIP	20	0	0	0	0	0	20
KEARNEY TOWNSHIP	52	0	0	0	0	0	52
PRECINCT #01	32	0	0	0	0	0	32
PRECINCT #02	25	0	0	0	0	0	25
MANCELONA TOWNSHIP	57	0	0	0	0	0	57
MILTON TOWNSHIP	53	0	0	0	0	0	53
STAR TOWNSHIP	30	0	0	0	0	0	30
TORCH LAKE TOWNSHIP	38	0	0	0	0	0	38
WARNER TOWNSHIP	7	0	0	0	0	0	7
TOTAL	606	0	0	0	0	0	606

STATEMENT OF VOTES

REPUBLICAN
STATE REPRESENTATIVE 105TH DISTRICT

	KEVIN A. ELSENHEIMER						TOTALS
BANKS TOWNSHIP	235	0	0	0	0	0	235
CENTRAL LAKE TOWNSHIP	406	0	0	0	0	0	406
CHESTONIA TOWNSHIP	103	0	0	0	0	0	103
CUSTER TOWNSHIP	195	0	0	0	0	0	195
ECHO TOWNSHIP	76	0	0	0	0	0	76
ELK RAPIOS TOWNSHIP	361	0	0	0	0	0	361
FOREST HOME TOWNSHIP	435	0	0	0	0	0	435
HELENA TOWNSHIP	202	0	0	0	0	0	202
JORDAN TOWNSHIP	64	0	0	0	0	0	64
KEARNEY TOWNSHIP	310	0	0	0	0	0	310
PRECINCT #01	239	0	0	0	0	0	239
PRECINCT #02	227	0	0	0	0	0	227
MANCELONA TOWNSHIP	466	0	0	0	0	0	466
MILTON TOWNSHIP	505	0	0	0	0	0	505
STAR TOWNSHIP	119	0	0	0	0	0	119
TORCH LAKE TOWNSHIP	300	0	0	0	0	0	300
WARNER TOWNSHIP	28	0	0	0	0	0	28
TOTAL	3,805	0	0	0	0	0	3,805

STATEMENT OF VOTES

DEMOCRATIC
STATE REPRESENTATIVE 105TH DISTRICT

	CONNIE SALTONSTALL						TOTALS
BANKS TOWNSHIP	37	0	0	0	0	0	37
CENTRAL LAKE TOWNSHIP	45	0	0	0	0	0	45
CHESTONIA TOWNSHIP	16	0	0	0	0	0	16
CUSTER TOWNSHIP	15	0	0	0	0	0	15
ECHO TOWNSHIP	43	0	0	0	0	0	43
ELK RAPIDS TOWNSHIP	78	0	0	0	0	0	78
FOREST HOME TOWNSHIP	43	0	0	0	0	0	43
HELENA TOWNSHIP	39	0	0	0	0	0	39
JORDAN TOWNSHIP	17	0	0	0	0	0	17
KEARNEY TOWNSHIP	50	0	0	0	0	0	50
PRECINCT #01	31	0	0	0	0	0	31
PRECINCT #02	23	0	0	0	0	0	23
MANCELONA TOWNSHIP	54	0	0	0	0	0	54
MILTON TOWNSHIP	49	0	0	0	0	0	49
STAR TOWNSHIP	26	0	0	0	0	0	26
TORCH LAKE TOWNSHIP	33	0	0	0	0	0	33
WARNER TOWNSHIP	5	0	0	0	0	0	5
TOTAL	550	0	0	0	0	0	550

STATEMENT OF VOTES

NON PARTISAN

	JUDGE OF COURT OF APPEALS 4TH DISTRICT						
	ERIC DOSTER	JIM HOWELL	MICHAEL J. KELLY	PAULA MANDERFIELD			TOTALS
BANKS TOWNSHIP	51	22	90	45	0	0	208
CENTRAL LAKE TOWNSHIP	32	48	157	77	0	0	314
CHESTONIA TOWNSHIP	15	10	29	20	0	0	74
CUSTER TOWNSHIP	17	11	80	36	0	0	144
ECHO TOWNSHIP	10	8	35	16	0	0	69
ELK RAPIDS TOWNSHIP	40	27	148	74	0	0	289
FOREST HOME TOWNSHIP	42	40	232	83	0	0	397
HELENA TOWNSHIP	19	17	83	38	0	0	157
JORDAN TOWNSHIP	8	16	20	17	0	0	61
KEARNEY TOWNSHIP	23	37	123	48	0	0	231
PRECINCT #01	13	20	76	30	0	0	139
PRECINCT #02	13	25	58	46	0	0	142
MANCELONA TOWNSHIP	26	45	134	76	0	0	281
MILTON TOWNSHIP	61	38	145	91	0	0	335
STAR TOWNSHIP	8	30	40	24	0	0	102
TORCH LAKE TOWNSHIP	29	31	112	72	0	0	244
WARNER TOWNSHIP	2	3	4	7	0	0	16
TOTAL	383	383	1,432	724	0	0	2,922

PROPOSALS

STATEMENT OF VOTES

NO PARTY AFFILIATION

The whole number of votes given for the office of
POLL BOOK TOTAL
was FIVE THOUSAND FIVE HUNDRED FORTY FOUR 5,544
and they were given for the following named persons:

1. POLL BOOK TOTAL	FIVE THOUSAND FIVE HUNDRED FORTY FOUR		5,544
		TOTAL	5,544

REPUBLICAN

The whole number of votes given for the office of
U.S. SENATOR
was THREE THOUSAND TWO HUNDRED NINETY FOUR 3,294
and they were given for the following named persons:

1. JACK HOOGENDYK, JR.	THREE THOUSAND TWO HUNDRED NINETY FOUR		3,294
		TOTAL	3,294

DEMOCRATIC

The whole number of votes given for the office of
U.S. SENATOR
was SIX HUNDRED TEN 610
and they were given for the following named persons:

1. CARL LEVIN	SIX HUNDRED TEN		610
		TOTAL	610

REPUBLICAN

The whole number of votes given for the office of
U.S. REPRESENTATIVE 1ST DISTRICT
was THREE THOUSAND TWO HUNDRED SEVENTY THREE 3,273
and they were given for the following named persons:

1. DON HOOPER	ONE THOUSAND ONE HUNDRED EIGHTY ONE		1,181
2. TOM CASPERSON	ONE THOUSAND ONE HUNDRED FIFTEEN		1,115
3. LINDA GOLDTHORPE	NINE HUNDRED SEVENTY SEVEN		977
		TOTAL	3,273

STATEMENT OF VOTES

DEMOCRATIC

The whole number of votes given for the office of
U.S. REPRESENTATIVE 1ST DISTRICT
was SIX HUNDRED SIX 606
and they were given for the following named persons:

1. BART STUPAK	SIX HUNDRED SIX		606
		TOTAL	606

REPUBLICAN

The whole number of votes given for the office of
STATE REPRESENTATIVE 105TH DISTRICT
was THREE THOUSAND EIGHT HUNDRED FIVE 3,805
and they were given for the following named persons:

1. KEVIN A. ELSENHEIMER	THREE THOUSAND EIGHT HUNDRED FIVE		3,805
		TOTAL	3,805

DEMOCRATIC

The whole number of votes given for the office of
STATE REPRESENTATIVE 105TH DISTRICT
was FIVE HUNDRED FIFTY 550
and they were given for the following named persons:

1. CONNIE SALTONSTALL	FIVE HUNDRED FIFTY		550
		TOTAL	550

REPUBLICAN

The whole number of votes given for the office of
PROSECUTING ATTORNEY
was THREE THOUSAND THREE HUNDRED TWENTY SIX 3,326
and they were given for the following named persons:

1. CHARLES H. KOOP	THREE THOUSAND THREE HUNDRED TWENTY SIX		3,326
		TOTAL	3,326

STATEMENT OF VOTES

REPUBLICAN

The whole number of votes given for the office of
SHERIFF
was FOUR THOUSAND SIX HUNDRED SIXTY FIVE 4,665
and they were given for the following named persons:

1. DANIEL S. BEAN	TWO THOUSAND SIX HUNDRED SEVENTEEN	2,617
2. TERRY L. JOHNSON	ONE THOUSAND EIGHT HUNDRED SIXTY ONE	1,861
3. ROCKY A. WINDISH	ONE HUNDRED EIGHTY SEVEN	187
	TOTAL	4,665

REPUBLICAN

The whole number of votes given for the office of
COUNTY CLERK
was THREE THOUSAND SEVEN HUNDRED FORTY FIVE 3,745
and they were given for the following named persons:

1. LAURA SEXTON	THREE THOUSAND SEVEN HUNDRED FORTY FIVE	3,745
	TOTAL	3,745

REPUBLICAN

The whole number of votes given for the office of
COUNTY TREASURER
was THREE THOUSAND FIVE HUNDRED FORTY TWO 3,542
and they were given for the following named persons:

1. SHERRY A. COMBEN	THREE THOUSAND FIVE HUNDRED FORTY TWO	3,542
	TOTAL	3,542

REPUBLICAN

The whole number of votes given for the office of
REGISTER OF DEEDS
was THREE THOUSAND SIX HUNDRED FIFTY TWO 3,652
and they were given for the following named persons:

1. PATTY NIEPOTH	THREE THOUSAND SIX HUNDRED FIFTY TWO	3,652
	TOTAL	3,652

STATEMENT OF VOTES

REPUBLICAN

The whole number of votes given for the office of
DRAIN COMMISSIONER
was THREE THOUSAND ONE HUNDRED SIXTY TWO 3,162
and they were given for the following named persons:

1. MARK STONE	THREE THOUSAND ONE HUNDRED SIXTY TWO		3,162
		TOTAL	3,162

REPUBLICAN

The whole number of votes given for the office of
COUNTY SURVEYOR
was THREE THOUSAND SEVENTY TWO 3,072
and they were given for the following named persons:

1. SCOTT PAPINEAU	THREE THOUSAND SEVENTY TWO		3,072
		TOTAL	3,072

REPUBLICAN

The whole number of votes given for the office of
COUNTY COMMISSIONER DISTRICT #01
was FOUR HUNDRED FIVE 405
and they were given for the following named persons:

1. JERROLL J. DRENTH	FOUR HUNDRED FIVE		405
		TOTAL	405

REPUBLICAN

The whole number of votes given for the office of
COUNTY COMMISSIONER DISTRICT #02
was FOUR HUNDRED TWELVE 412
and they were given for the following named persons:

1. EUGENE D. DAWSON	FOUR HUNDRED TWELVE		412
		TOTAL	412

STATEMENT OF VOTES

REPUBLICAN

The whole number of votes given for the office of
COUNTY COMMISSIONER DISTRICT #03
was FIVE HUNDRED FIFTY 550
and they were given for the following named persons:

1. LARRY BARGY	FIVE HUNDRED FIFTY		550
		TOTAL	550

REPUBLICAN

The whole number of votes given for the office of
COUNTY COMMISSIONER DISTRICT #04
was THREE HUNDRED TWO 302
and they were given for the following named persons:

1. JACK D. WHITE	THREE HUNDRED TWO		302
		TOTAL	302

REPUBLICAN

The whole number of votes given for the office of
COUNTY COMMISSIONER DISTRICT #05
was THREE HUNDRED FIVE 305
and they were given for the following named persons:

1. DAVID HOWELMAN	THREE HUNDRED FIVE		305
		TOTAL	305

REPUBLICAN

The whole number of votes given for the office of
COUNTY COMMISSIONER DISTRICT #06
was FOUR HUNDRED NINETY EIGHT 498
and they were given for the following named persons:

1. MICHAEL CRAWFORD	FOUR HUNDRED NINETY EIGHT		498
		TOTAL	498

STATEMENT OF VOTES

DEMOCRATIC

The whole number of votes given for the office of
COUNTY COMMISSIONER DISTRICT #07 72
was SEVENTY TWO
and they were given for the following named persons:

1. LAURIE STANEK	SEVENTY TWO		72
		TOTAL	72

REPUBLICAN

The whole number of votes given for the office of
COUNTY COMMISSIONER DISTRICT #08 314
was THREE HUNDRED FOURTEEN
and they were given for the following named persons:

1. BERNIE BLACKMORE	THREE HUNDRED FOURTEEN		314
		TOTAL	314

REPUBLICAN

The whole number of votes given for the office of
COUNTY COMMISSIONER DISTRICT #09 246
was TWO HUNDRED FORTY SIX
and they were given for the following named persons:

1. JOSEPH W. ALLEN	TWO HUNDRED FORTY SIX		246
		TOTAL	246

NON PARTISAN

The whole number of votes given for the office of
JUDGE OF COURT OF APPEALS 4TH DISTRICT 2,922
was TWO THOUSAND NINE HUNDRED TWENTY TWO
and they were given for the following named persons:

1. ERIC DOSTER	THREE HUNDRED EIGHTY THREE		383
2. JIM HOWELL	THREE HUNDRED EIGHTY THREE		383
3. MICHAEL J. KELLY	ONE THOUSAND FOUR HUNDRED THIRTY TWO		1,432
4. PAULA MANDERFIELD	SEVEN HUNDRED TWENTY FOUR		724
		TOTAL	2,922

PROPOSALS

STATEMENT OF VOTES

The whole number of votes for and against the
COUNTY PROPOSAL FIXED MILLAGE
was FOUR THOUSAND TWO HUNDRED SIXTEEN 4,216
and they were marked as follows:

YES	TWO THOUSAND EIGHT HUNDRED EIGHTY TWO		2,882
NO	ONE THOUSAND THREE HUNDRED THIRTY FOUR		1,334
		TOTAL	4,216

COUNTY

COUNTY PROPOSAL SEPARATE TAX LIMITATIONS RENEWAL

This proposal being a renewal, shall separate tax limitations be established for a period of four years, 2009, 2010, 2011, 2012, or until altered by the voters of the County of Antrim, for the County of Antrim and the Townships and Intermediate School Districts within the County, the aggregate of which shall not exceed 6.67 mills, as follows:

County of Antrim	5.40 mills
Townships	1.00
Intermediate School Districts	0.27
TOTAL	6.67 mills

YES ◯

NO ◯

CERTIFICATE OF DETERMINATION

STATE OF MICHIGAN)
) S.S.
COUNTY OF ANTRIM)

We Do Hereby Certify, That the foregoing is a correct statement of the votes given in this County for the offices named in such statement and for the persons designated therein, and other matters submitted, at the Primary Election held on AUGUST 5, 2008.

In Witness Whereof, We have hereunto set our hands and affixed the Seal of the Circuit Court for the County of Antrim this AUGUST 7, 2008.

(Seal)

Mary Lou Tarrant)
Chairperson)
Clarence V. Bennett)
Janine L. Olack) Board of
Patricia Jones Colvin) Canvassers

Attest:
Laura Seyton
Clerk-Board of Canvassers

STATE OF MICHIGAN)
) S.S.
COUNTY OF ANTRIM)

We Hereby Certify, That the foregoing is a correct transcript of the statement of the Board of Canvassers of the County of Antrim of the votes given in such County for the offices named in said statement and for the persons designated therein, and other matters submitted, at the Primary Election, held on AUGUST 5, 2008, so far as it relates to the votes cast for said office, as appears from the original statement on file in the office of the County Clerk.

In Witness Whereof, We have hereunto set our hands and affixed the Seal of the Circuit Court for the County of Antrim this AUGUST 7, 2008.

(Seal)

Laura Seyton
County Clerk

Mary Lou Tarrant
Chairperson of the Board of Canvassers

CERTIFICATE OF DETERMINATION

STATE OF MICHIGAN)
) S.S.
COUNTY OF ANTRIM)

We, the undersigned Board of Canvassers for the County of Antrim having Ascertained and Canvassed the Votes of the several Cities and Townships of this County, Certify and Determine that at the the Primary Election held on AUGUST 5, 2008, that the persons listed below having received the largest number of votes were nominated by the Party and for the Office as set immediately above their names:

NO PARTY AFFILIATION
POLL BOOK TOTAL

POLL BOOK TOTAL

REPUBLICAN
U.S. SENATOR

JACK HOOGENDYK, JR.

DEMOCRATIC
U.S. SENATOR

CARL LEVIN

REPUBLICAN
U.S. REPRESENTATIVE 1ST DISTRICT

DON HOOPER

CERTIFICATE OF DETERMINATION

DEMOCRATIC
U.S. REPRESENTATIVE 1ST DISTRICT

BART STUPAK

REPUBLICAN
STATE REPRESENTATIVE 105TH DISTRICT

KEVIN A. ELSENHEIMER

DEMOCRATIC
STATE REPRESENTATIVE 105TH DISTRICT

CONNIE SALTONSTALL

REPUBLICAN
PROSECUTING ATTORNEY

CHARLES H. KOOP

REPUBLICAN
SHERIFF

DANIEL S. BEAN

REPUBLICAN
COUNTY CLERK

LAURA SEXTON

CERTIFICATE OF DETERMINATION

REPUBLICAN
COUNTY TREASURER

SHERRY A. COMBEN

REPUBLICAN
REGISTER OF DEEDS

PATTY NIEPOTH

REPUBLICAN
DRAIN COMMISSIONER

MARK STONE

REPUBLICAN
COUNTY SURVEYOR

SCOTT PAPINEAU

REPUBLICAN
COUNTY COMMISSIONER DISTRICT #01

JERROLL J. DRENTH

REPUBLICAN
COUNTY COMMISSIONER DISTRICT #02

EUGENE D. DAWSON

CERTIFICATE OF DETERMINATION

REPUBLICAN
COUNTY COMMISSIONER DISTRICT #03

LARRY BARGY

REPUBLICAN
COUNTY COMMISSIONER DISTRICT #04

JACK D. WHITE

REPUBLICAN
COUNTY COMMISSIONER DISTRICT #05

DAVID HOWELMAN

REPUBLICAN
COUNTY COMMISSIONER DISTRICT #06

MICHAEL CRAWFORD

DEMOCRATIC
COUNTY COMMISSIONER DISTRICT #07

LAURIE STANEK

REPUBLICAN
COUNTY COMMISSIONER DISTRICT #08

BERNIE BLACKMORE

CERTIFICATE OF DETERMINATION

REPUBLICAN
COUNTY COMMISSIONER DISTRICT #09

JOSEPH W. ALLEN

NON PARTISAN
JUDGE OF COURT OF APPEALS 4TH DISTRICT

MICHAEL J. KELLY

Do Hereby Certify and Determine: That the following Propositions or Questions were passed or defeated as indicated below:

COUNTY PROPOSAL FIXED MILLAGE

Having Received Sufficient votes was Passed

In Witness Whereof, We have hereunto set our hands and affixed the Seal of the Circuit Court for the County of Antrim this AUGUST 7, 2008.

Attest:

Mary Lou Tarrant Chairman
Clarence V. Bennett
Janice L. O'Dell
Patricia Jones Colvin
) Board of Canvassers

Laura Sexton
Clerk-Board of Canvassers

PRIMARY ELECTION ANTRIM COUNTY AUGUST 5, 2008 9.08.46 8/07/08

RICKY R. ROCKWELL

ARENAC COUNTY CLERK

P.O. BOX 747
STANDISH, MICHIGAN 48658
PHONE 989-846-4626
FAX 989-846-9194

DATE: JANUARY 7,2009

TO: STATE WIDE ELECTION CENTER
LANSING, MICHIGAN

ATTENTION: RACHEL CLONE

FAX CALLED 1-517-373-0941

MESSAGE:

PER YOUR REQUEST THE FOLLOWING ELECTION RESULTS
AUGUST 4, 2008 PRIMARY ELECTION

FROM: [illegible]
[illegible]
[illegible]
Standish, MI 48658

NUMBER OF PAGES SENT INCLUDING THE COVER PAGE: 3

Zimbra: arenac-co@miqvf.org

517-373-0941

Zimbra Collaboration Suite

Rachel arenac-co@miqvf.org

Missing Precinct by Precinct Results

Monday, January 05, 2009 3:36:23 PM

From: cloner1@michigan.gov

To: undisclosed-recipients:;

Our records show that we have not yet received the precinct by precinct results for state level races from your county for the August '08 Primary Election. Please send these results as soon as possible to the Bureau of Elections, Attn. Irene Del Rio. If you have any questions, feel free to contact me through e-mail or by calling the Bureau.

Thank You,
Rachel Clone

	Poll Book Totals	US SENATOR			CONGRESS 1ST DISTRICT					STATE REP 97TH DISTRICT			COURT OF APPEALS NONINCUMBENT 4TH DISTRICT			
		JACK HOOGENDYK,JR REP	CARL LEVIN DEM		TOM CASPERSON REP	LINDA GOLDTHORPE REP	DON HOOPER REP	BART STUPAK DEM		TIM MOORE REP		KATHY L WILTON DEM	ERIC DOSTER	JIM HOWELL	MICHAEL J. KELLY	PAULA MANDERFIELD
Adams Township	129	50	25		25	11	14	27		65		23	11	7	20	5
Arenac Township	174	58	49		18	19	31	49		91		40	7	8	30	16
AuGres Township #3	228	73	77		24	21	31	77		96		66	8	12	62	23
AuGres Township #2																
Clayton Township	153	63	37		22	20	25	37		78		34	5	11	42	20
Deep River Township #1	446	167	139		60	58	61	140		199		123	22	27	84	57
Deep River Township #5																
Lincoln Township	141	46	53		23	9	21	52		55		48	9	12	32	18
Mason Township	111	39	26		16	10	21	29		48		22	6	9	22	9
Moffatt Township	278	123	90		37	40	39	90		130		80	13	15	66	40
Sims Township	403	213	103		39	59	103	104		223		93	11	48	87	46
Standish Township	449	85	233		34	25	29	226		109		197	22	39	110	53
Turner Township	95	43	22		16	8	17	21		48		20	5	8	18	8
Whitney Twp 1-A	185	72	73		14	18	41	70		84		69	10	16	65	19
Whitney Twp 1-I																
AuGres City	155	55	58		20	20	20	49		73		48	11	22	38	20
Omer City	77	24	34		5	14	6	34		28		26	2	8	14	8
Standish City #1	231	60	98		21	16	27	98		75		92	10	23	74	20
Standish City #2																
Standish City #3																
Clerk Unofficial Totals	3,255	1,171	1,117	0	374	348	486	1,103	0	1,402	0	981	152	265	764	362

Statement of Votes Cast
Baraga County, Michigan
August 5, 2008 Primary Election
SOVC For Jurisdiction Wide, All Counters, All Races

	TURN OUT			REP US SENATOR						
	Reg. Voters	Cards Cast	% Turnout	Reg. Voters	Times Counted	Total Votes	Jack Hoogendyk, Jr.		Write-In Votes	
Jurisdiction Wide										
Arvon Township, Precinct 1	424	132	31.13%	424	132	30	30	100.00%	0	0.00%
Baraga Township, Precinct 1	1167	200	17.14%	1167	200	26	25	96.15%	1	3.85%
Baraga Township, Precinct 2	353	118	33.43%	353	118	30	30	100.00%	0	0.00%
Baraga Township, Precinct 3	262	82	31.30%	262	82	14	14	100.00%	0	0.00%
Baraga Township, Precinct 4	372	103	27.69%	372	103	8	8	100.00%	0	0.00%
Covington Township, Precinct 1A	181	45	24.86%	181	45	6	6	100.00%	0	0.00%
Covington Township, Precinct 1B	199	43	21.61%	199	43	8	8	100.00%	0	0.00%
L'Anse Township, Precinct 1A	775	195	25.16%	775	195	10	10	100.00%	0	0.00%
L'Anse Township, Precinct 1B	816	253	31.00%	816	253	19	19	100.00%	0	0.00%
L'Anse Township, Precinct 1C	1402	396	28.25%	1402	396	28	28	100.00%	0	0.00%
Spurr Township, Precinct 1	218	69	31.65%	218	69	6	6	100.00%	0	0.00%
Total	6169	1636	26.52%	6169	1636	185	184	99.46%	1	0.54%

2009 MAY 22 AM 10:43

Statement of Votes Cast
Baraga County, Michigan
August 5, 2008 Primary Election
SOVC For Jurisdiction Wide, All Counters, All Races

REP D1 REP IN CONGRESS

	Reg. Voters	Times Counted	Total Votes	Tom Casperson		Linda Goldthorpe		Don Hooper		Write-In Votes	
Jurisdiction Wide											
Arvon Township, Precinct 1	424	132	38	30	78.95%	1	2.63%	7	18.42%	0	0.00%
Baraga Township, Precinct 1	1167	200	32	29	90.63%	1	3.13%	2	6.25%	0	0.00%
Baraga Township, Precinct 2	353	118	34	23	67.65%	2	5.88%	9	26.47%	0	0.00%
Baraga Township, Precinct 3	262	82	15	12	80.00%	1	6.67%	2	13.33%	0	0.00%
Baraga Township, Precinct 4	372	103	9	9	100.00%	0	0.00%	0	0.00%	0	0.00%
Covington Township, Precinct 1A	181	45	7	7	100.00%	0	0.00%	0	0.00%	0	0.00%
Covington Township, Precinct 1B	199	43	10	9	90.00%	1	10.00%	0	0.00%	0	0.00%
L'Anse Township, Precinct 1A	775	195	14	13	92.86%	1	7.14%	0	0.00%	0	0.00%
L'Anse Township, Precinct 1B	816	253	25	14	56.00%	5	20.00%	6	24.00%	0	0.00%
L'Anse Township, Precinct 1C	1402	396	33	29	87.88%	3	9.09%	1	3.03%	0	0.00%
Spurr Township, Precinct 1	218	69	8	6	75.00%	2	25.00%	0	0.00%	0	0.00%
Total	6169	1636	225	181	80.44%	17	7.56%	27	12.00%	0	0.00%

Statement of Votes Cast
Baraga County, Michigan
August 5, 2008 Primary Election
SOVC For Jurisdiction Wide, All Counters, All Races

	REP D110 STATE REP						
	Reg. Voters	Times Counted	Total Votes	John Larson		Write-In Votes	
Jurisdiction Wide							
Arvon Township, Precinct 1	424	132	32	32	100.00%	0	0.00%
Baraga Township, Precinct 1	1167	200	25	25	100.00%	0	0.00%
Baraga Township, Precinct 2	353	118	29	29	100.00%	0	0.00%
Baraga Township, Precinct 3	262	82	14	14	100.00%	0	0.00%
Baraga Township, Precinct 4	372	103	8	8	100.00%	0	0.00%
Covington Township, Precinct 1A	181	45	6	6	100.00%	0	0.00%
Covington Township, Precinct 1B	199	43	9	9	100.00%	0	0.00%
L'Anse Township, Precinct 1A	775	195	12	12	100.00%	0	0.00%
L'Anse Township, Precinct 1B	816	253	19	19	100.00%	0	0.00%
L'Anse Township, Precinct 1C	1402	396	28	28	100.00%	0	0.00%
Spurr Township, Precinct 1	218	69	6	6	100.00%	0	0.00%
Total	6169	1636	188	188	100.00%	0	0.00%

Statement of Votes Cast
Baraga County, Michigan
August 5, 2008 Primary Election
SOVC For Jurisdiction Wide, All Counters, All Races

	DEM US SENATOR						
	Reg. Voters	Times Counted	Total Votes	Carl Levin		Write-In Votes	
Jurisdiction Wide							
Arvon Township, Precinct 1	424	132	71	71	100.00%	0	0.00%
Baraga Township, Precinct 1	1167	200	128	128	100.00%	0	0.00%
Baraga Township, Precinct 2	353	118	53	52	98.11%	1	1.89%
Baraga Township, Precinct 3	262	82	40	40	100.00%	0	0.00%
Baraga Township, Precinct 4	372	103	69	69	100.00%	0	0.00%
Covington Township, Precinct 1A	181	45	26	26	100.00%	0	0.00%
Covington Township, Precinct 1B	199	43	24	24	100.00%	0	0.00%
L'Anse Township, Precinct 1A	775	195	140	139	99.29%	1	0.71%
L'Anse Township, Precinct 1B	816	253	165	163	98.79%	2	1.21%
L'Anse Township, Precinct 1C	1402	396	273	268	98.17%	5	1.83%
Spurr Township, Precinct 1	218	69	43	43	100.00%	0	0.00%
Total	6169	1636	1032	1023	99.13%	9	0.87%

Statement of Votes Cast
Baraga County, Michigan
August 5, 2008 Primary Election
SOVC For Jurisdiction Wide, All Counters, All Races

DEM D1 REP IN CONGRESS

	Reg. Voters	Times Counted	Total Votes	Bart Stupak		Write-In Votes	
Jurisdiction Wide							
Arvon Township, Precinct 1	424	132	70	70	100.00%	0	0.00%
Baraga Township, Precinct 1	1167	200	131	131	100.00%	0	0.00%
Baraga Township, Precinct 2	353	118	56	55	98.21%	1	1.79%
Baraga Township, Precinct 3	262	82	40	40	100.00%	0	0.00%
Baraga Township, Precinct 4	372	103	71	71	100.00%	0	0.00%
Covington Township, Precinct 1A	181	45	28	28	100.00%	0	0.00%
Covington Township, Precinct 1B	199	43	27	27	100.00%	0	0.00%
L'Anse Township, Precinct 1A	775	195	139	139	100.00%	0	0.00%
L'Anse Township, Precinct 1B	816	253	170	168	98.82%	2	1.18%
L'Anse Township, Precinct 1C	1402	396	283	279	98.59%	4	1.41%
Spurr Township, Precinct 1	218	69	48	48	100.00%	0	0.00%
Total	6169	1636	1063	1056	99.34%	7	0.66%

Statement of Votes Cast
Baraga County, Michigan
August 5, 2008 Primary Election
SOVC For Jurisdiction Wide, All Counters, All Races

DEM D110 STATE REP

	Reg. Voters	Times Counted	Total Votes	John L. Faccin		Michael A. Lahti		Write-In Votes	
Jurisdiction Wide									
Arvon Township, Precinct 1	424	132	82	2	2.44%	80	97.56%	0	0.00%
Baraga Township, Precinct 1	1167	200	131	10	7.63%	121	92.37%	0	0.00%
Baraga Township, Precinct 2	353	118	66	12	18.18%	54	81.82%	0	0.00%
Baraga Township, Precinct 3	262	82	52	7	13.46%	45	86.54%	0	0.00%
Baraga Township, Precinct 4	372	103	85	11	12.94%	74	87.06%	0	0.00%
Covington Township, Precinct 1A	181	45	29	2	6.90%	27	93.10%	0	0.00%
Covington Township, Precinct 1B	199	43	30	3	10.00%	27	90.00%	0	0.00%
L'Anse Township, Precinct 1A	775	195	153	12	7.84%	141	92.16%	0	0.00%
L'Anse Township, Precinct 1B	816	253	186	9	4.84%	176	94.62%	1	0.54%
L'Anse Township, Precinct 1C	1402	396	310	21	6.77%	289	93.23%	0	0.00%
Spurr Township, Precinct 1	218	69	43	4	9.30%	39	90.70%	0	0.00%
Total	6169	1636	1167	93	7.97%	1073	91.95%	1	0.09%

Statement of Votes Cast
Baraga County, Michigan
August 5, 2008 Primary Election
SOVC For Jurisdiction Wide, All Counters, All Races

NP D4 APPELATE COURT

	Reg. Voters	Times Counted	Total Votes	Eric Doster		Jim Howell		Michael J. Kelly		Paula Manderfield	
Jurisdiction Wide											
Arvon Township, Precinct 1	424	132	75	9	12.00%	7	9.33%	28	37.33%	31	41.33%
Baraga Township, Precinct 1	1167	200	104	16	15.38%	10	9.62%	17	16.35%	61	58.65%
Baraga Township, Precinct 2	353	118	70	6	8.57%	6	8.57%	7	10.00%	51	72.86%
Baraga Township, Precinct 3	262	82	50	6	12.00%	3	6.00%	11	22.00%	30	60.00%
Baraga Township, Precinct 4	372	103	64	4	6.25%	6	9.38%	11	17.19%	43	67.19%
Covington Township, Precinct 1A	181	45	24	2	8.33%	0	0.00%	9	37.50%	13	54.17%
Covington Township, Precinct 1B	199	43	22	3	13.64%	1	4.55%	10	45.45%	8	36.36%
L'Anse Township, Precinct 1A	775	195	102	3	2.94%	10	9.80%	24	23.53%	65	63.73%
L'Anse Township, Precinct 1B	816	253	143	8	5.59%	17	11.89%	39	27.27%	79	55.24%
L'Anse Township, Precinct 1C	1402	396	219	13	5.94%	38	17.35%	53	24.20%	115	52.51%
Spurr Township, Precinct 1	218	69	35	1	2.86%	4	11.43%	18	51.43%	12	34.29%
Total	6169	1636	908	71	7.82%	102	11.23%	227	25.00%	508	55.95%

Statement of Votes Cast
Baraga County, Michigan
August 5, 2008 Primary Election
SOVC For Jurisdiction Wide, All Counters, All Races

	NP D4 APPELATE COURT Write-In Votes	
Jurisdiction Wide		
Arvon Township, Precinct 1	0	0.00%
Baraga Township, Precinct 1	0	0.00%
Baraga Township, Precinct 2	0	0.00%
Baraga Township, Precinct 3	0	0.00%
Baraga Township, Precinct 4	0	0.00%
Covington Township, Precinct 1A	0	0.00%
Covington Township, Precinct 1B	0	0.00%
L'Anse Township, Precinct 1A	0	0.00%
L'Anse Township, Precinct 1B	0	0.00%
L'Anse Township, Precinct 1C	0	0.00%
Spurr Township, Precinct 1	0	0.00%
Total	0	0.00%

Statement of Votes Cast
Baraga County, Michigan
August 5, 2008 Primary Election
SOVC For Jurisdiction Wide, All Counters, All Races

	NP D97 DISTRICT COURT											
	Reg. Voters	Times Counted	Total Votes	Douglas S. Edwards		Michael E. Makinen		Mark A. Wisti		Write-In Votes	
Jurisdiction Wide											
Arvon Township, Precinct 1	424	132	90	32	35.56%	19	21.11%	39	43.33%	0	0.00%
Baraga Township, Precinct 1	1167	200	144	47	32.64%	29	20.14%	68	47.22%	0	0.00%
Baraga Township, Precinct 2	353	118	90	31	34.44%	29	32.22%	30	33.33%	0	0.00%
Baraga Township, Precinct 3	262	82	61	21	34.43%	16	26.23%	24	39.34%	0	0.00%
Baraga Township, Precinct 4	372	103	74	24	32.43%	21	28.38%	29	39.19%	0	0.00%
Covington Township, Precinct 1A	181	45	28	9	32.14%	9	32.14%	10	35.71%	0	0.00%
Covington Township, Precinct 1B	199	43	26	6	23.08%	7	26.92%	12	46.15%	1	3.85%
L'Anse Township, Precinct 1A	775	195	138	32	23.19%	26	18.84%	80	57.97%	0	0.00%
L'Anse Township, Precinct 1B	816	253	197	56	28.43%	43	21.83%	98	49.75%	0	0.00%
L'Anse Township, Precinct 1C	1402	396	290	93	32.07%	73	25.17%	124	42.76%	0	0.00%
Spurr Township, Precinct 1	218	69	35	14	40.00%	5	14.29%	16	45.71%	0	0.00%
Total	6169	1636	1173	365	31.12%	277	23.61%	530	45.18%	1	0.09%

019/067

Statement of Votes Cast
August 5 2008
Primary
SOVC For Jurisdiction Wide, All Counters, All Races
OFFICIAL RESULTS

2009 JAN 29 AM 10:50

	TURN OUT			Rep US Senator						
	Reg. Voters	Cards Cast	% Turnout	Reg. Voters	Vote For	Total Votes	JACK HOOGENDYK JR. (Rep)		Write-In Votes	
Jurisdiction Wide										
Assyria Township, Precinct 1	1478	268	18.13%	1478	1	183	183	100.00%	0	0.00%
Baltimore Township, Precinct 1	1357	397	29.26%	1357	1	230	228	99.13%	2	0.87%
Barry Township, Precinct 1	1229	252	20.50%	1229	1	178	177	99.44%	1	0.56%
Barry Township, Precinct 2	1447	359	24.81%	1447	1	235	234	99.57%	1	0.43%
Carlton Township, Precinct 1	1808	638	35.29%	1808	1	455	451	99.12%	4	0.88%
Castleton Township, Precinct 1	2451	502	20.48%	2451	1	319	316	99.06%	3	0.94%
Hastings Charter Township, Precinct 1	2075	743	35.81%	2075	1	462	454	98.27%	8	1.73%
Hope Township, Precinct 1	2326	585	25.15%	2326	1	381	377	98.95%	4	1.05%
Irving Township, Precinct 1	624	153	24.52%	624	1	107	106	99.07%	1	0.93%
Irving Township, Precinct 2	1612	386	23.95%	1612	1	284	282	99.30%	2	0.70%
Johnstown Township, Precinct 1	2391	472	19.74%	2391	1	328	324	98.78%	4	1.22%
Maple Grove Township, Precinct 1	1096	262	23.91%	1096	1	177	177	100.00%	0	0.00%
Orangeville Township, Precinct 1	2412	596	24.71%	2412	1	264	262	99.24%	2	0.76%
Prairieville Township, Precinct 1	1326	314	23.68%	1326	1	187	186	99.47%	1	0.53%
Prairieville Township, Precinct 2	1280	242	18.91%	1280	1	142	141	99.30%	1	0.70%
Rutland Charter Township, Precinct 1	2849	861	30.22%	2849	1	549	546	99.45%	3	0.55%
Thornapple Township, Precinct 1	1812	397	21.91%	1812	1	299	298	99.67%	1	0.33%
Thornapple Township, Precinct 2	1382	303	21.92%	1382	1	229	227	99.13%	2	0.87%
Thornapple Township, Precinct 3	2027	448	22.10%	2027	1	284	283	99.65%	1	0.35%
Woodland Township, Precinct 1	1511	455	30.11%	1511	1	301	300	99.67%	1	0.33%
Yankee Springs Township, Precinct 1	1848	525	28.41%	1848	1	388	386	99.48%	2	0.52%
Yankee Springs Township, Precinct 2	1391	486	34.94%	1391	1	352	350	99.43%	2	0.57%
City of Hastings, Ward 1 Precinct 1	1622	452	27.87%	1622	1	296	292	98.65%	4	1.35%
City of Hastings, Ward 2 Precinct 2	1446	238	16.46%	1446	1	161	160	99.38%	1	0.62%
City of Hastings, Ward 3 Precinct 3	1072	218	20.34%	1072	1	137	136	99.27%	1	0.73%
City of Hastings, Ward 4 Precinct 4	1142	314	27.50%	1142	1	203	203	100.00%	0	0.00%
Total	43014	10866	25.26%	43014	26	7131	7079	99.27%	52	0.73%

01/28/2009 16:08 FAX 12699451420 BARRY CO CLERK

Statement of Votes Cast
August 5 2008
Primary
SOVC For Jurisdiction Wide, All Counters, All Races
OFFICIAL RESULTS

	Rep D3 US Congress							Rep D87 State Representative						
	Reg. Voters	Vote For	Total Votes	VERNON J. EHLERS (Rep)		Write-In Votes		Reg. Voters	Vote For	Total Votes	BRIAN N. CALLEY (Rep)		Write-In Votes	
Jurisdiction Wide														
Assyria Township, Precinct 1	1478	1	191	188	98.43%	3	1.57%	1478	1	194	194	100.00%	0	0.00%
Baltimore Township, Precinct 1	1357	1	241	239	99.17%	2	0.83%	1357	1	267	265	99.25%	2	0.75%
Barry Township, Precinct 1	1229	1	178	177	99.44%	1	0.56%	1229	1	179	179	100.00%	0	0.00%
Barry Township, Precinct 2	1447	1	240	237	98.75%	3	1.25%	1447	1	252	251	99.60%	1	0.40%
Carlton Township, Precinct 1	1808	1	493	490	99.39%	3	0.61%	1808	1	531	529	99.62%	2	0.38%
Castleton Township, Precinct 1	2451	1	346	344	99.42%	2	0.58%	2451	1	357	357	100.00%	0	0.00%
Hastings Charter Township, Precinct 1	2075	1	527	520	98.67%	7	1.33%	2075	1	567	562	99.12%	5	0.88%
Hope Township, Precinct 1	2326	1	396	395	99.75%	1	0.25%	2326	1	416	414	99.52%	2	0.48%
Irving Township, Precinct 1	624	1	119	119	100.00%	0	0.00%	624	1	117	116	99.15%	1	0.85%
Irving Township, Precinct 2	1612	1	297	295	99.33%	2	0.67%	1612	1	307	306	99.67%	1	0.33%
Johnstown Township, Precinct 1	2391	1	329	326	99.09%	3	0.91%	2391	1	341	339	99.41%	2	0.59%
Maple Grove Township, Precinct 1	1096	1	189	188	99.47%	1	0.53%	1096	1	196	195	99.49%	1	0.51%
Orangeville Township, Precinct 1	2412	1	276	275	99.64%	1	0.36%	2412	1	283	283	100.00%	0	0.00%
Prairieville Township, Precinct 1	1326	1	191	191	100.00%	0	0.00%	1326	1	197	196	99.49%	1	0.51%
Prairieville Township, Precinct 2	1280	1	148	147	99.32%	1	0.68%	1280	1	153	150	98.04%	3	1.96%
Rutland Charter Township, Precinct 1	2849	1	603	600	99.50%	3	0.50%	2849	1	626	622	99.36%	4	0.64%
Thornapple Township, Precinct 1	1812	1	308	307	99.68%	1	0.32%	1812	1	303	302	99.67%	1	0.33%
Thornapple Township, Precinct 2	1382	1	232	225	96.98%	7	3.02%	1382	1	235	233	99.15%	2	0.85%
Thornapple Township, Precinct 3	2027	1	304	303	99.67%	1	0.33%	2027	1	309	309	100.00%	0	0.00%
Woodland Township, Precinct 1	1511	1	317	316	99.68%	1	0.32%	1511	1	344	344	100.00%	0	0.00%
Yankee Springs Township, Precinct 1	1848	1	408	403	98.77%	5	1.23%	1848	1	403	402	99.75%	1	0.25%
Yankee Springs Township, Precinct 2	1391	1	370	368	99.46%	2	0.54%	1391	1	380	378	99.47%	2	0.53%
City of Hastings, Ward 1 Precinct 1	1622	1	338	334	98.82%	4	1.18%	1622	1	357	354	99.16%	3	0.84%
City of Hastings, Ward 2 Precinct 2	1446	1	180	179	99.44%	1	0.56%	1446	1	185	184	99.46%	1	0.54%
City of Hastings, Ward 3 Precinct 3	1072	1	150	150	100.00%	0	0.00%	1072	1	158	157	99.37%	1	0.63%
City of Hastings, Ward 4 Precinct 4	1142	1	241	241	100.00%	0	0.00%	1142	1	256	256	100.00%	0	0.00%
Total	43014	26	7612	7557	99.28%	55	0.72%	43014	26	7913	7877	99.55%	36	0.45%

01/28/2009 16:08 FAX 12699451420 BARRY CO CLERK 020/067

021/067

BARRY CO CLERK

01/28/2009 16:09 FAX 12699451420

Statement of Votes Cast
August 5 2008
Primary
SOVC For Jurisdiction Wide, All Counters, All Races
OFFICIAL RESULTS

	Rep County Prosecutor								
	Reg. Voters	Vote For	Total Votes	TOM EVANS (Rep)		KERRI SELLECK (Rep)		Write-In Votes	
Jurisdiction Wide									
Assyria Township, Precinct 1	1478	1	214	145	67.76%	69	32.24%	0	0.00%
Baltimore Township, Precinct 1	1357	1	287	150	52.26%	136	47.39%	1	0.35%
Barry Township, Precinct 1	1229	1	199	138	69.35%	60	30.15%	1	0.50%
Barry Township, Precinct 2	1447	1	275	154	56.00%	121	44.00%	0	0.00%
Carlton Township, Precinct 1	1808	1	560	311	55.54%	249	44.46%	0	0.00%
Castleton Township, Precinct 1	2451	1	386	253	65.54%	133	34.46%	0	0.00%
Hastings Charter Township, Precinct 1	2075	1	613	340	55.46%	273	44.54%	0	0.00%
Hope Township, Precinct 1	2326	1	462	244	52.81%	216	46.75%	2	0.43%
Irving Township, Precinct 1	624	1	124	81	65.32%	43	34.68%	0	0.00%
Irving Township, Precinct 2	1612	1	328	209	63.72%	118	35.98%	1	0.30%
Johnstown Township, Precinct 1	2391	1	378	224	59.26%	154	40.74%	0	0.00%
Maple Grove Township, Precinct 1	1096	1	214	140	65.42%	74	34.58%	0	0.00%
Orangeville Township, Precinct 1	2412	1	307	196	63.84%	111	36.16%	0	0.00%
Prairieville Township, Precinct 1	1326	1	229	143	62.45%	86	37.55%	0	0.00%
Prairieville Township, Precinct 2	1280	1	159	83	52.20%	76	47.80%	0	0.00%
Rutland Charter Township, Precinct 1	2849	1	707	397	56.15%	308	43.56%	2	0.28%
Thornapple Township, Precinct 1	1812	1	324	260	80.25%	64	19.75%	0	0.00%
Thornapple Township, Precinct 2	1382	1	248	156	62.90%	92	37.10%	0	0.00%
Thornapple Township, Precinct 3	2027	1	346	249	71.97%	97	28.03%	0	0.00%
Woodland Township, Precinct 1	1511	1	360	240	66.67%	119	33.06%	1	0.28%
Yankee Springs Township, Precinct 1	1848	1	436	303	69.50%	133	30.50%	0	0.00%
Yankee Springs Township, Precinct 2	1391	1	399	237	59.40%	162	40.60%	0	0.00%
City of Hastings, Ward 1 Precinct 1	1622	1	397	214	53.90%	182	45.84%	1	0.25%
City of Hastings, Ward 2 Precinct 2	1446	1	211	103	48.82%	108	51.18%	0	0.00%
City of Hastings, Ward 3 Precinct 3	1072	1	188	100	53.19%	88	46.81%	0	0.00%
City of Hastings, Ward 4 Precinct 4	1142	1	284	140	49.30%	144	50.70%	0	0.00%
Total	43014	26	8635	5210	60.34%	3416	39.56%	9	0.10%

Statement of Votes Cast
August 5 2008
Primary
SOVC For Jurisdiction Wide, All Counters, All Races
OFFICIAL RESULTS

	Rep County Sheriff								
	Reg. Voters	Vote For	Total Votes	DAR LEAF (Rep)		JERRY SARVER (Rep)		Write-In Votes	
Jurisdiction Wide									
Assyria Township, Precinct 1	1478	1	224	171	76.34%	53	23.66%	0	0.00%
Baltimore Township, Precinct 1	1357	1	305	240	78.69%	65	21.31%	0	0.00%
Barry Township, Precinct 1	1229	1	214	174	81.31%	40	18.69%	0	0.00%
Barry Township, Precinct 2	1447	1	289	216	74.74%	73	25.26%	0	0.00%
Carlton Township, Precinct 1	1808	1	592	442	74.66%	149	25.17%	1	0.17%
Castleton Township, Precinct 1	2451	1	408	344	84.31%	64	15.69%	0	0.00%
Hastings Charter Township, Precinct 1	2075	1	655	498	76.03%	156	23.82%	1	0.15%
Hope Township, Precinct 1	2326	1	490	362	73.88%	128	26.12%	0	0.00%
Irving Township, Precinct 1	624	1	140	103	73.57%	37	26.43%	0	0.00%
Irving Township, Precinct 2	1612	1	343	257	74.93%	86	25.07%	0	0.00%
Johnstown Township, Precinct 1	2391	1	403	323	80.15%	80	19.85%	0	0.00%
Maple Grove Township, Precinct 1	1096	1	226	177	78.32%	49	21.68%	0	0.00%
Orangeville Township, Precinct 1	2412	1	333	269	80.78%	64	19.22%	0	0.00%
Prairieville Township, Precinct 1	1326	1	245	177	72.24%	67	27.35%	1	0.41%
Prairieville Township, Precinct 2	1280	1	172	133	77.33%	39	22.67%	0	0.00%
Rutland Charter Township, Precinct 1	2849	1	746	536	71.85%	208	27.88%	2	0.27%
Thornapple Township, Precinct 1	1812	1	340	259	76.18%	81	23.82%	0	0.00%
Thornapple Township, Precinct 2	1382	1	258	178	68.99%	79	30.62%	1	0.39%
Thornapple Township, Precinct 3	2027	1	358	270	75.42%	88	24.58%	0	0.00%
Woodland Township, Precinct 1	1511	1	392	297	75.77%	95	24.23%	0	0.00%
Yankee Springs Township, Precinct 1	1848	1	458	358	78.17%	100	21.83%	0	0.00%
Yankee Springs Township, Precinct 2	1391	1	419	319	76.13%	97	23.15%	3	0.72%
City of Hastings, Ward 1 Precinct 1	1622	1	413	273	66.10%	140	33.90%	0	0.00%
City of Hastings, Ward 2 Precinct 2	1446	1	216	160	74.07%	56	25.93%	0	0.00%
City of Hastings, Ward 3 Precinct 3	1072	1	191	137	71.73%	54	28.27%	0	0.00%
City of Hastings, Ward 4 Precinct 4	1142	1	291	155	53.26%	136	46.74%	0	0.00%
Total	43014	26	9121	6828	74.86%	2284	25.04%	9	0.10%

01/28/2009 16:09 FAX 12698451420 BARRY CO CLERK 022/067

01/28/2009 16:09 FAX 12699451420 BARRY CO CLERK 023/067

Statement of Votes Cast
August 5 2008
Primary
SOVC For Jurisdiction Wide, All Counters, All Races
OFFICIAL RESULTS

	Dem US Senator							Dem D3 US Congress						
	Reg. Voters	Vote For	Total Votes	CARL LEVIN (Dem)		Write-In Votes		Reg. Voters	Vote For	Total Votes	HENRY SANCHEZ (Dem)		Write-In Votes	
Jurisdiction Wide														
Assyria Township, Precinct 1	1478	1	30	30	100.00%	0	0.00%	1478	1	25	25	100.00%	0	0.00%
Baltimore Township, Precinct 1	1357	1	77	77	100.00%	0	0.00%	1357	1	62	60	96.77%	2	3.23%
Barry Township, Precinct 1	1229	1	24	24	100.00%	0	0.00%	1229	1	21	21	100.00%	0	0.00%
Barry Township, Precinct 2	1447	1	40	40	100.00%	0	0.00%	1447	1	37	36	97.30%	1	2.70%
Carlton Township, Precinct 1	1808	1	38	38	100.00%	0	0.00%	1808	1	38	38	100.00%	0	0.00%
Castleton Township, Precinct 1	2451	1	58	58	100.00%	0	0.00%	2451	1	54	54	100.00%	0	0.00%
Hastings Charter Township, Precinct 1	2075	1	64	64	100.00%	0	0.00%	2075	1	56	56	100.00%	0	0.00%
Hope Township, Precinct 1	2326	1	69	68	98.55%	1	1.45%	2326	1	67	66	98.51%	1	1.49%
Irving Township, Precinct 1	624	1	8	8	100.00%	0	0.00%	624	1	7	7	100.00%	0	0.00%
Irving Township, Precinct 2	1612	1	24	24	100.00%	0	0.00%	1612	1	24	23	95.83%	1	4.17%
Johnstown Township, Precinct 1	2391	1	49	49	100.00%	0	0.00%	2391	1	46	46	100.00%	0	0.00%
Maple Grove Township, Precinct 1	1096	1	25	25	100.00%	0	0.00%	1096	1	22	22	100.00%	0	0.00%
Orangeville Township, Precinct 1	2412	1	183	181	98.91%	2	1.09%	2412	1	166	165	99.40%	1	0.60%
Prairieville Township, Precinct 1	1326	1	36	36	100.00%	0	0.00%	1326	1	34	33	97.06%	1	2.94%
Prairieville Township, Precinct 2	1280	1	40	40	100.00%	0	0.00%	1280	1	34	34	100.00%	0	0.00%
Rutland Charter Township, Precinct 1	2849	1	76	75	98.68%	1	1.32%	2849	1	68	67	98.53%	1	1.47%
Thornapple Township, Precinct 1	1812	1	36	36	100.00%	0	0.00%	1812	1	32	32	100.00%	0	0.00%
Thornapple Township, Precinct 2	1382	1	26	26	100.00%	0	0.00%	1382	1	26	26	100.00%	0	0.00%
Thornapple Township, Precinct 3	2027	1	56	56	100.00%	0	0.00%	2027	1	55	55	100.00%	0	0.00%
Woodland Township, Precinct 1	1511	1	39	39	100.00%	0	0.00%	1511	1	36	36	100.00%	0	0.00%
Yankee Springs Township, Precinct 1	1848	1	35	35	100.00%	0	0.00%	1848	1	34	34	100.00%	0	0.00%
Yankee Springs Township, Precinct 2	1391	1	37	37	100.00%	0	0.00%	1391	1	34	34	100.00%	0	0.00%
City of Hastings, Ward 1 Precinct 1	1622	1	15	15	100.00%	0	0.00%	1622	1	12	12	100.00%	0	0.00%
City of Hastings, Ward 2 Precinct 2	1446	1	21	21	100.00%	0	0.00%	1446	1	21	21	100.00%	0	0.00%
City of Hastings, Ward 3 Precinct 3	1072	1	21	21	100.00%	0	0.00%	1072	1	19	18	94.74%	1	5.26%
City of Hastings, Ward 4 Precinct 4	1142	1	20	20	100.00%	0	0.00%	1142	1	17	16	94.12%	1	5.88%
Total	43014	26	1147	1143	99.65%	4	0.35%	43014	26	1047	1037	99.04%	10	0.96%

Statement of Votes Cast
August 5 2008
Primary
SOVC For Jurisdiction Wide, All Counters, All Races
OFFICIAL RESULTS

	Dem D87 State Representative							Dem County Prosecutor						
	Reg. Voters	Vote For	Total Votes	GREG GRIEVES (Dem)		Write-In Votes		Reg. Voters	Vote For	Total Votes	Write-In Votes			
Jurisdiction Wide														
Assyria Township, Precinct 1	1478	1	25	25	100.00%	0	0.00%	1478	1	5	5	100.00%		
Baltimore Township, Precinct 1	1357	1	57	56	98.25%	1	1.75%	1357	1	5	5	100.00%		
Barry Township, Precinct 1	1229	1	19	19	100.00%	0	0.00%	1229	1	2	2	100.00%		
Barry Township, Precinct 2	1447	1	36	35	97.22%	1	2.78%	1447	1	4	4	100.00%		
Carlton Township, Precinct 1	1808	1	38	38	100.00%	0	0.00%	1808	1	5	5	100.00%		
Castleton Township, Precinct 1	2451	1	54	54	100.00%	0	0.00%	2451	1	5	5	100.00%		
Hastings Charter Township, Precinct 1	2075	1	57	57	100.00%	0	0.00%	2075	1	8	8	100.00%		
Hope Township, Precinct 1	2326	1	67	66	98.51%	1	1.49%	2326	1	8	8	100.00%		
Irving Township, Precinct 1	624	1	7	7	100.00%	0	0.00%	624	1	1	1	100.00%		
Irving Township, Precinct 2	1612	1	24	23	95.83%	1	4.17%	1612	1	5	5	100.00%		
Johnstown Township, Precinct 1	2391	1	47	47	100.00%	0	0.00%	2391	1	8	8	100.00%		
Maple Grove Township, Precinct 1	1096	1	21	21	100.00%	0	0.00%	1096	1	3	3	100.00%		
Orangeville Township, Precinct 1	2412	1	160	159	99.38%	1	0.63%	2412	1	24	24	100.00%		
Prairieville Township, Precinct 1	1326	1	33	32	96.97%	1	3.03%	1326	1	3	3	100.00%		
Prairieville Township, Precinct 2	1280	1	36	36	100.00%	0	0.00%	1280	1	3	3	100.00%		
Rutland Charter Township, Precinct 1	2849	1	68	67	98.53%	1	1.47%	2849	1	13	13	100.00%		
Thornapple Township, Precinct 1	1812	1	32	32	100.00%	0	0.00%	1812	1	5	5	100.00%		
Thornapple Township, Precinct 2	1382	1	25	25	100.00%	0	0.00%	1382	1	3	3	100.00%		
Thornapple Township, Precinct 3	2027	1	54	54	100.00%	0	0.00%	2027	1	11	11	100.00%		
Woodland Township, Precinct 1	1511	1	36	36	100.00%	0	0.00%	1511	1	5	5	100.00%		
Yankee Springs Township, Precinct 1	1848	1	34	34	100.00%	0	0.00%	1848	1	3	3	100.00%		
Yankee Springs Township, Precinct 2	1391	1	34	34	100.00%	0	0.00%	1391	1	4	4	100.00%		
City of Hastings, Ward 1 Precinct 1	1622	1	11	11	100.00%	0	0.00%	1622	1	4	4	100.00%		
City of Hastings, Ward 2 Precinct 2	1446	1	21	20	95.24%	1	4.76%	1446	1	5	5	100.00%		
City of Hastings, Ward 3 Precinct 3	1072	1	19	19	100.00%	0	0.00%	1072	1	0	0	-		
City of Hastings, Ward 4 Precinct 4	1142	1	17	16	94.12%	1	5.88%	1142	1	4	4	100.00%		
Total	43014	26	1032	1023	99.13%	9	0.87%	43014	26	146	146	100.00%		

01/28/2009 16:09 FAX 12699451420 BARRY CO CLERK 024/067

Statement of Votes Cast
August 5 2008
Primary
SOVC For Jurisdiction Wide, All Counters, All Races
OFFICIAL RESULTS

Date:08/06/08
Time:11:00:15
Page:198 of 198

We, the undersigned Board of Canvassers for the County of Barry, State of Michigan, from an examination of the election returns received by said Board of Canvassers, determine that at the Primary Election held on August 5, 2008, the results above were correct.

In Witness Whereof, we have hereunto set our hands and affixed the Seal of the County of Barry this 7th day of August, 2008.

Patricia A. Walton Alberta Goebel

Yvonne Markley Norval E. Thaler

Attest:

Clerk of the Board of Canvassers



Courthouse Erected A.D. 1932

Cynthia A. Luczak
Bay County Clerk

515 Center Ave., Suite 101
Bay City, MI 48708-5941
Phone (989) 895-4280
Fax (989) 895-4284
TDD (989) 895-4049

January 27, 2009

Bureau of Elections
Attn: Rachel
PO Box 20126
Lansing MI 48901

Dear Rachel,

Please find enclosed the precinct by precinct and the poll book totals for both the August 2008 Primary and the November 2008 General elections.

If you need any further information, please feel free to contact my office.

Sincerely,

Cynthia A. Luczak

Cynthia A. Luczak
CAL/ps
enc.

207 BAY CITY

NUMBERED KEY CANVASS

RUN DATE:01/27/09 10:59 AM

COUNTY OF BAY , MICHIGAN
PRIMARY ELECTION
AUGUST 5, 2008
STATISTICS

REPORT-EL52 PAGE 0001

01 = BALLOTS CAST - TOTAL

	TOTAL PERCENT	TOTAL PERCENT
	16,163	
	01	
0001 CITY OF AUBURN	337	
0002 BAY CITY WARD 1, PCT 1	113	
0003 BAY CITY WARD 1, PCT 2	126	
0004 BAY CITY WARD 1, PCT 3	174	
0005 BAY CITY WARD 2, PCT 1	78	
0006 BAY CITY WARD 2, PCT 2	215	
0007 BAY CITY WARD 2, PCT 3	216	
0008 BAY CITY WARD 3, PCT 1	101	
0009 BAY CITY WARD 3, PCT 2	76	
0010 BAY CITY WARD 3, PCT 3	147	
0011 BAY CITY WARD 4, PCT 1	70	
0012 BAY CITY WARD 4, PCT 2	100	
0013 BAY CITY WARD 4, PCT 3	185	
0014 BAY CITY WARD 5, PCT 1	237	
0015 BAY CITY WARD 5, PCT 2	232	
0016 BAY CITY WARD 5, PCT 3	162	
0017 BAY CITY WARD 6, PCT 1	136	
0018 BAY CITY WARD 6, PCT 2	112	
0019 BAY CITY WARD 6, PCT 3	121	
0020 BAY CITY WARD 7, PCT 1	107	
0021 BAY CITY WARD 7, PCT 2	120	
0022 BAY CITY WARD 7, PCT 3	164	
0023 BAY CITY WARD 8, PCT 1	93	
0024 BAY CITY WARD 8, PCT 2	111	
0025 BAY CITY WARD 8, PCT 3	188	
0026 BAY CITY WARD 9, PCT 1	170	
0027 BAY CITY WARD 9, PCT 2	118	
0028 BAY CITY WARD 9, PCT 3	157	
0029 CITY OF ESSEXVILLE, PCT 1	283	
0030 CITY OF ESSEXVILLE, PCT 2	265	
0031 CITY OF MIDLAND	8	
0032 CITY OF PINCONNING	174	
0033 BANGOR TWP, PCT 1	375	
0034 BANGOR TWP, PCT 2	307	
0035 BANGOR TWP, PCT 3	283	
0036 BANGOR TWP, PCT 4	271	
0037 BANGOR TWP, PCT. 5	476	
0038 BANGOR TWP, PCT. 6	340	
0039 BANGOR TWP, PCT. 7	117	
0040 BANGOR TWP, PCT. 8	326	
0041 BEAVER TOWNSHIP	575	
0044 FRANKENLUST TWP	620	
0045 FRASER TWP, PCT 1	179	
0046 FRASER TWP, PCT 2	187	
0047 GARFIELD TOWNSHIP	413	
0048 GIBSON TOWNSHIP	185	
0050 HAMPTON TWP, PCT. 1	216	
0051 HAMPTON TWP, PCT. 2	313	
0052 HAMPTON TWP, PCT. 3	343	
0053 HAMPTON TWP, PCT. 4	190	
0054 HAMPTON TWP, PCT. 5	248	
0055 HAMPTON TWP, PCT. 6	163	
0056 KAWKAWLIN TWP, PCT 1	414	
0057 KAWKAWLIN TWP. PCT 2	379	
0059 MERRITT TOWNSHIP	223	
0060 MONITOR TWP. PCT. 1	194	

	TOTAL	PERCENT		TOTAL	PERCENT
01 = BALLOTS CAST - TOTAL	16,163				
(CONTINUED FROM PREVIOUS PAGE)	01				
0061 MONITOR TWP. PCT. 2	420				
0062 MONITOR TWP. PCT. 3	335				
0063 MONITOR TWP. PCT. 4	419				
0064 MONITOR TWP. PCT. 5	376				
0065 MONITOR TWP. PCT. 6	283				
0066 MT. FOREST TOWNSHIP	162				
0067 PINCONNING TOWNSHIP	480				
0068 PORTSMOUTH TWP. PCT. 1	350				
0069 PORTSMOUTH TWP. PCT. 2	309				
0070 PORTSMOUTH TWP. PCT. 3	195				
0072 WILLIAMS TWP. PCT. 1	345				
0073 WILLIAMS TWP. PCT. 2	168				
0074 WILLIAMS TWP. PCT. 3	88				

	UNITED STATES SENATOR	REP IN CONGRESS 1ST DISTRICT			REP IN CONGRES S 5TH D	STATE R EP 96TH DISTRIC	STATE REP 97 TH DIS
	Hoogendyk, Jack Jr.	Tom Casperson	Linda Goldthorpe	Don Hooper	Matt Sawicki	Rick Rau	Tim Moore
CITY OF AUBURN	73	15	20	29		63	
BAY CITY WARD 1, PCT 1	18				20	19	
BAY CITY WARD 1, PCT 2	9				9	8	
BAY CITY WARD 1, PCT 3	28				28	29	
BAY CITY WARD 2, PCT 1	19				18	16	
BAY CITY WARD 2, PCT 2	36				32	34	
BAY CITY WARD 2, PCT 3	29				27	27	
BAY CITY WARD 3, PCT 1	13				12	12	
BAY CITY WARD 3, PCT 2	14				13	14	
BAY CITY WARD 3, PCT 3	29				27	27	
BAY CITY WARD 4, PCT 1	4				4	4	
BAY CITY WARD 4, PCT 2	6				6	6	
BAY CITY WARD 4, PCT 3	19				18	17	
BAY CITY WARD 5, PCT 1	12				14	14	
BAY CITY WARD 5, PCT 2	25				25	24	
BAY CITY WARD 5, PCT 3	13				13	10	
BAY CITY WARD 6, PCT 1	22				22	21	
BAY CITY WARD 6, PCT 2	13				13	13	
BAY CITY WARD 6, PCT 3	5				5	6	
BAY CITY WARD 7, PCT 1	8				8	6	
BAY CITY WARD 7, PCT 2	22				24	22	
BAY CITY WARD 7, PCT 3	28				28	26	
BAY CITY WARD 8, PCT 1	8				8	8	
BAY CITY WARD 8, PCT 2	7				7	7	
BAY CITY WARD 8, PCT 3	29				29	30	
BAY CITY WARD 9, PCT 1	11				11	11	
BAY CITY WARD 9, PCT 2	16				16	15	
BAY CITY WARD 9, PCT 3	11				12	10	
CITY OF ESSEXVILLE, PCT	32				31	31	
CITY OF ESSEXVILLE, PCT	34				33	33	
CITY OF MIDLAND	2	2	0	0		2	
CITY OF PINCONNING	29	9	5	12			28
BANGOR TWP, PCT 1	47				46	49	
BANGOR TWP, PCT 2	36				34	34	
BANGOR TWP, PCT 3	52				47	49	
BANGOR TWP, PCT 4	19				18	19	
BANGOR TWP, PCT. 5	47				46	46	
BANGOR TWP, PCT. 6	41				39	37	

	UNITED STATES SENATOR	REP IN CONGRESS 1ST DISTRICT			REP IN CONGRESS 5TH D	STATE REP 96TH DISTRIC	STATE REP 97TH DIS
	Hoogendyk, Jack Jr.	Tom Casperson	Linda Goldthorpe	Don Hooper	Matt Sawicki	Rick Rau	Tim Moore
BANGOR TWP, PCT. 7	12				13	12	
BANGOR TWP, PCT. 8	44				39	42	
BEAVER TOWNSHIP	59	21	13	25		55	
FRANKENLUST TWP	277				264	279	
FRASER TWP, PCT 1	34	6	13	12			34
FRASER TWP, PCT 2	18	3	2	10			18
GARFIELD TOWNSHIP	37	7	11	15			37
GIBSON TOWNSHIP	13	7	4	3			17
HAMPTON TWP, PCT. 1	36				33	33	
HAMPTON TWP, PCT. 2	35				36	35	
HAMPTON TWP, PCT. 3	45				43	42	
HAMPTON TWP, PCT. 4	19				18	18	
HAMPTON TWP, PCT. 5	14				13	12	
HAMPTON TWP, PCT. 6	7				8	6	
KAWKAWLIN TWP, PCT 1	33	11	11	11			33
KAWKAWLIN TWP. PCT 2	50	15	22	16			57
MERRITT TOWNSHIP	48				46	45	
MONITOR TWP. PCT. 1	19	0	3	6	9	18	
MONITOR TWP. PCT. 2	51				49	52	
MONITOR TWP. PCT. 3	50	14	10	22		50	
MONITOR TWP. PCT. 4	78				77	73	
MONITOR TWP. PCT. 5	40	13	9	19		40	
MONITOR TWP. PCT. 6	39				37	38	
MT. FOREST TOWNSHIP	28	3	5	23			38
PINCONNING TOWNSHIP	45	9	10	21			50
PORTSMOUTH TWP. PCT. 1	26				25	22	
PORTSMOUTH TWP. PCT. 2	22				16	17	
PORTSMOUTH TWP. PCT. 3	11				11	9	
WILLIAMS TWP. PCT. 1	68	22	27	19		64	
WILLIAMS TWP. PCT. 2	46	15	19	13		43	
WILLIAMS TWP. PCT. 3	19	6	7	6		16	
TOTALS	2189	178	191	262	1480	1820	312

	UNITED STATES SENATOR	REP IN CONGRESS 1ST D	REP IN CONGRESS 5TH D	STATE REP 96TH DISTRIC	STATE REP 97TH DIS
	Carl Levin	Bart Stupak	Dale E. Kildee	Jeff Mayes	Kathy L. Wilton
CITY OF AUBURN	190	173		180	
BAY CITY WARD 1, PCT 1	70		67	75	
BAY CITY WARD 1, PCT 2	88		82	89	
BAY CITY WARD 1, PCT 3	107		102	104	
BAY CITY WARD 2, PCT 1	47		45	45	
BAY CITY WARD 2, PCT 2	140		129	141	
BAY CITY WARD 2, PCT 3	139		133	145	
BAY CITY WARD 3, PCT 1	80		79	77	
BAY CITY WARD 3, PCT 2	54		52	52	
BAY CITY WARD 3, PCT 3	101		100	97	
BAY CITY WARD 4, PCT 1	56		56	56	
BAY CITY WARD 4, PCT 2	75		75	75	
BAY CITY WARD 4, PCT 3	137		135	133	
BAY CITY WARD 5, PCT 1	183		170	179	
BAY CITY WARD 5, PCT 2	161		155	167	
BAY CITY WARD 5, PCT 3	125		115	125	
BAY CITY WARD 6, PCT 1	83		75	82	
BAY CITY WARD 6, PCT 2	77		74	75	
BAY CITY WARD 6, PCT 3	91		87	89	
BAY CITY WARD 7, PCT 1	79		74	79	
BAY CITY WARD 7, PCT 2	70		64	70	
BAY CITY WARD 7, PCT 3	111		106	107	
BAY CITY WARD 8, PCT 1	75		72	75	
BAY CITY WARD 8, PCT 2	83		75	81	
BAY CITY WARD 8, PCT 3	127		121	126	
BAY CITY WARD 9, PCT 1	131		121	133	
BAY CITY WARD 9, PCT 2	86		80	85	
BAY CITY WARD 9, PCT 3	125		115	118	
CITY OF ESSEXVILLE, PCT	179		175	177	
CITY OF ESSEXVILLE, PCT	185		185	186	
CITY OF MIDLAND	3	3		3	
CITY OF PINCONNING	115	101			104
BANGOR TWP, PCT 1	250		228	250	
BANGOR TWP, PCT 2	196		191	211	
BANGOR TWP, PCT 3	175		163	176	
BANGOR TWP, PCT 4	168		163	185	
BANGOR TWP, PCT. 5	309		299	326	
BANGOR TWP, PCT. 6	230		218	231	

	UNITED STATES SENATOR	REP IN CONGRESS 1ST D	REP IN CONGRESS 5TH D	STATE REP 96TH DISTRIC	STATE REP 97TH DIS
	Carl Levin	Bart Stupak	Dale E. Kildee	Jeff Mayes	Kathy L. Wilton
BANGOR TWP, PCT. 7	76		78	86	
BANGOR TWP, PCT. 8	213		210	226	
BEAVER TOWNSHIP	359	346		358	
FRANKENLUST TWP	165		155	156	
FRASER TWP, PCT 1	110	104			93
FRASER TWP, PCT 2	116	114			93
GARFIELD TOWNSHIP	261	246			217
GIBSON TOWNSHIP	112	108			100
HAMPTON TWP, PCT. 1	127		119	126	
HAMPTON TWP, PCT. 2	205		202	213	
HAMPTON TWP, PCT. 3	220		221	218	
HAMPTON TWP, PCT. 4	135		128	132	
HAMPTON TWP, PCT. 5	171		155	163	
HAMPTON TWP, PCT. 6	125		116	127	
KAWKAWLIN TWP, PCT 1	277	267			250
KAWKAWLIN TWP. PCT 2	245	226			218
MERRITT TOWNSHIP	120		118	127	
MONITOR TWP. PCT. 1	131	34	96	131	
MONITOR TWP. PCT. 2	257		250	266	
MONITOR TWP. PCT. 3	203	193		203	
MONITOR TWP. PCT. 4	231		229	242	
MONITOR TWP. PCT. 5	227	215		230	
MONITOR TWP. PCT. 6	183		167	186	
MT. FOREST TOWNSHIP	102	88			87
PINCONNING TOWNSHIP	296	274			247
PORTSMOUTH TWP. PCT. 1	257		249	256	
PORTSMOUTH TWP. PCT. 2	218		207	220	
PORTSMOUTH TWP. PCT. 3	149		147	145	
WILLIAMS TWP. PCT. 1	194	186		189	
WILLIAMS TWP. PCT. 2	95	86		91	
WILLIAMS TWP. PCT. 3	48	46		45	
TOTALS	10329	2810	7028	8741	1409

	CT OF APPEALS JUDGE			
	Eric Doster	Jim Howell	Mich. J. Kelly	Paula Manderfield
CITY OF AUBURN	15	25	109	69
BAY CITY WARD 1, PCT 1	9	17	38	22
BAY CITY WARD 1, PCT 2	6	8	49	23
BAY CITY WARD 1, PCT 3	9	11	64	29
BAY CITY WARD 2, PCT 1	6	6	34	16
BAY CITY WARD 2, PCT 2	12	17	79	41
BAY CITY WARD 2, PCT 3	10	15	76	40
BAY CITY WARD 3, PCT 1	6	8	47	17
BAY CITY WARD 3, PCT 2	8	7	27	12
BAY CITY WARD 3, PCT 3	9	9	71	24
BAY CITY WARD 4, PCT 1	4	6	35	5
BAY CITY WARD 4, PCT 2	1	5	42	23
BAY CITY WARD 4, PCT 3	10	14	71	35
BAY CITY WARD 5, PCT 1	13	14	114	39
BAY CITY WARD 5, PCT 2	14	11	119	26
BAY CITY WARD 5, PCT 3	3	12	78	33
BAY CITY WARD 6, PCT 1	8	17	45	28
BAY CITY WARD 6, PCT 2	6	9	49	23
BAY CITY WARD 6, PCT 3	2	7	57	28
BAY CITY WARD 7, PCT 1	2	14	39	20
BAY CITY WARD 7, PCT 2	11	11	40	17
BAY CITY WARD 7, PCT 3	7	9	75	35
BAY CITY WARD 8, PCT 1	4	8	51	15
BAY CITY WARD 8, PCT 2	4	6	40	22
BAY CITY WARD 8, PCT 3	7	10	68	38
BAY CITY WARD 9, PCT 1	12	10	83	22
BAY CITY WARD 9, PCT 2	4	6	50	22
BAY CITY WARD 9, PCT 3	1	9	75	24
CITY OF ESSEXVILLE, PCT	11	14	102	42
CITY OF ESSEXVILLE, PCT	14	20	89	48
CITY OF MIDLAND	1	0	5	1
CITY OF PINCONNING	11	8	75	31
BANGOR TWP, PCT 1	19	30	118	52
BANGOR TWP, PCT 2	15	21	107	55
BANGOR TWP, PCT 3	23	16	92	61
BANGOR TWP, PCT 4	3	17	114	44
BANGOR TWP, PCT. 5	28	31	169	90
BANGOR TWP, PCT. 6	17	21	130	58

	CT OF APPEALS JUDGE			
	Eric Doster	Jim Howell	Mich. J. Kelly	Paula Manderfield
BANGOR TWP, PCT. 7	4	6	54	26
BANGOR TWP, PCT. 8	17	24	126	63
BEAVER TOWNSHIP	38	38	187	83
FRANKENLUST TWP	38	78	146	94
FRASER TWP, PCT 1	9	11	80	22
FRASER TWP, PCT 2	14	9	59	31
GARFIELD TOWNSHIP	26	30	106	56
GIBSON TOWNSHIP	13	18	45	24
HAMPTON TWP, PCT. 1	8	15	100	29
HAMPTON TWP, PCT. 2	9	18	130	41
HAMPTON TWP, PCT. 3	20	31	116	53
HAMPTON TWP, PCT. 4	9	14	81	47
HAMPTON TWP, PCT. 5	13	13	103	36
HAMPTON TWP, PCT. 6	6	5	77	32
KAWKAWLIN TWP, PCT 1	19	26	153	66
KAWKAWLIN TWP. PCT 2	16	33	153	70
MERRITT TOWNSHIP	8	19	100	24
MONITOR TWP. PCT. 1	11	24	79	31
MONITOR TWP. PCT. 2	15	27	157	83
MONITOR TWP. PCT. 3	18	30	119	69
MONITOR TWP. PCT. 4	22	32	142	77
MONITOR TWP. PCT. 5	19	32	148	63
MONITOR TWP. PCT. 6	19	18	97	61
MT. FOREST TOWNSHIP	12	10	50	24
PINCONNING TOWNSHIP	23	36	186	67
PORTSMOUTH TWP. PCT. 1	16	17	144	51
PORTSMOUTH TWP. PCT. 2	8	16	124	57
PORTSMOUTH TWP. PCT. 3	8	14	88	28
WILLIAMS TWP. PCT. 1	20	39	111	44
WILLIAMS TWP. PCT. 2	14	15	43	32
WILLIAMS TWP. PCT. 3	4	7	23	15
TOTALS	821	1184	6053	2729

Benzie_0808_Primary_E

August 5, 2008

Benzie County

City of Frankfort, Precinct 1

Registration & Turnout			1,029
Polling Place Turnout		318	30.90%
AVCB Turnout		0	0.00%
Election Day Manual Entry Turnout		0	0.00%
County Clerk Turnout		0	0.00%
Moderns Turnout		0	0.00%
	Total...	318	30.90%

Rep - UNITED STATES SENATOR			
Jack Hoogendyk Jr.		151	100.00%
	Total...	151	100.00%

Rep - 2ND DISTRICT REPRESENTATIVE IN CONGRESS			
Peter Hoekstra		175	100.00%
	Total...	175	100.00%

Rep - 101ST DISTRICT STATE REPRESENTATIVE			
Gregory V. Ferguson		7	3.55%
Ray Franz		64	32.49%
Janice McCraner		73	37.06%
Michael A. McManus		53	26.90%
	Total...	197	100.00%

Rep - PROSECUTING ATTORNEY			
Anthony Cicchelli		20	9.57%
John B. Daugherty		189	90.43%
	Total...	209	100.00%

Rep - SHERIFF			
Rory Heckman		161	77.03%
Jeff Morse		36	17.22%
Darnon Wilkes		12	5.74%
	Total...	209	100.00%

Rep - CLERK			
Dawn Olney		186	100.00%
	Total...	186	100.00%

Rep - TREASURER			
Linda M. Wilson		183	100.00%
	Total...	183	100.00%

Rep - REGISTER OF DEEDS			
Amy J. Bissell		144	69.23%
Michelle R. Gray		64	30.77%
	Total...	208	100.00%

Rep - DRAIN COMMISSIONER			
Terry Money		173	100.00%
	Total...	173	100.00%

Rep - SURVEYOR			
John B. Smendzuik		173	100.00%
	Total...	173	100.00%

Rep - COUNTY COMMISSIONER DISTRICT 3			
Richard C. Bayer		171	100.00%
	Total...	171	100.00%

Rep - CITY OF FRANKFORT PCT DELEGATE REPUBLICAN			
Dolores A. Bigelow		148	27.36%
Roger L. Griner		137	25.32%
Phyllis L. Smith		135	24.95%

Benzie County

City of Frankfort, Precinct 1

Rep - CITY OF FRANKFORT PCT DELEGATE REPUBLICAN			
Robert F. Smith		121	22.37%
	Total...	541	100.00%
Dem - UNITED STATES SENATOR			
Carl Levin		91	100.00%
	Total...	91	100.00%
Dem - 2ND DISTRICT REPRESENTATIVE IN CONGRESS			
Fred Johnson		76	100.00%
	Total...	76	100.00%
Dem - 101ST DISTRICT STATE REPRESENTATIVE			
Dan Scripps		87	100.00%
	Total...	87	100.00%
Dem - PROSECUTING ATTORNEY			
Michael Lawrence Smith		78	100.00%
	Total...	78	100.00%
Dem - SHERIFF			
Brant Downing		73	100.00%
	Total...	73	100.00%
Dem - DRAIN COMMISSIONER			
Eric Pyne		73	100.00%
	Total...	73	100.00%
Dem - COUNTY COMMISSIONER DISTRICT 3			
Shauna Fite		50	53.19%
Kristin Hollenbeck		44	46.81%
	Total...	94	100.00%
Dem - CITY OF FRANKFORT PCT DELEGATE DEMOCRAT			
Patricia Storrer		69	35.03%
William A. Storrer		60	30.46%
Ralph F. Williams		68	34.52%
	Total...	197	100.00%
4th DISTRICT COURT OF APPEALS - NON INCUMBENT			
Eric Doster		26	15.48%
Jim Howell		13	7.74%
Michael J. Kelly		76	45.24%
Paula Manderfield		53	31.55%
	Total...	168	100.00%

August 5, 2008

Benzie County

Almira Township, Precinct 1

Registration & Turnout			2,520
Polling Place Turnout		511	20.28%
AVCB Turnout		0	0.00%
Election Day Manual Entry Turnout		0	0.00%
County Clerk Turnout		0	0.00%
Modems Turnout		0	0.00%
	Total...	511	20.28%
Rep - UNITED STATES SENATOR			
Jack Hoogendyk Jr.		280	100.00%
	Total...	280	100.00%
Rep - 2ND DISTRICT REPRESENTATIVE IN CONGRESS			
Peter Hoekstra		298	100.00%
	Total...	298	100.00%
Rep - 101ST DISTRICT STATE REPRESENTATIVE			
Gregory V. Ferguson		15	4.39%
Ray Franz		76	22.22%
Janice McCraner		106	30.99%
Michael A. McManus		145	42.40%
	Total...	342	100.00%
Rep - PROSECUTING ATTORNEY			
Anthony Cicchelli		32	9.67%
John B. Daugherty		299	90.33%
	Total...	331	100.00%
Rep - SHERIFF			
Rory Heckman		130	36.01%
Jeff Morse		198	54.85%
Damon Wilkes		33	9.14%
	Total...	361	100.00%
Rep - CLERK			
Dawn Olney		312	100.00%
	Total...	312	100.00%
Rep - TREASURER			
Linda M. Wilson		294	100.00%
	Total...	294	100.00%
Rep - REGISTER OF DEEDS			
Amy J. Bissell		117	35.56%
Michelle R. Gray		212	64.44%
	Total...	329	100.00%
Rep - DRAIN COMMISSIONER			
Terry Money		299	100.00%
	Total...	299	100.00%
Rep - SURVEYOR			
John B. Smendzuik		281	100.00%
	Total...	281	100.00%
Rep - COUNTY COMMISSIONER DISTRICT 1			
Mark E. Roper		311	100.00%
	Total...	311	100.00%
Rep - ALMIRA TOWNSHIP SUPERVISOR			
Vance Bates		263	100.00%
	Total...	263	100.00%

Benzie County

Almira Township, Precinct 1

Rep - ALMIRA TOWNSHIP CLERK			
Mary Dort		299	100.00%
	Total...	299	100.00%
Rep - ALMIRA TOWNSHIP TREASURER			
Dawn Campeau		301	100.00%
	Total...	301	100.00%
Rep - ALMIRA TOWNSHIP TRUSTEE			
Kirt Giddis		292	100.00%
	Total...	292	100.00%
Rep - ALMIRA TWP PCT DELEGATE REPUBLICAN			
John Morse Sr.		229	35.84%
Joe Morse		196	30.67%
Ruthann Morse		214	33.49%
	Total...	639	100.00%
Dem - UNITED STATES SENATOR			
Carl Levin		120	100.00%
	Total...	120	100.00%
Dem - 2ND DISTRICT REPRESENTATIVE IN CONGRESS			
Fred Johnson		114	100.00%
	Total...	114	100.00%
Dem - 101ST DISTRICT STATE REPRESENTATIVE			
Dan Scripps		118	100.00%
	Total...	118	100.00%
Dem - PROSECUTING ATTORNEY			
Michael Lawrence Smith		105	100.00%
	Total...	105	100.00%
Dem - SHERIFF			
Brant Downing		107	100.00%
	Total...	107	100.00%
Dem - DRAIN COMMISSIONER			
Eric Pyne		101	100.00%
	Total...	101	100.00%
Dem - COUNTY COMMISSIONER DISTRICT 1			
Delores Duddles-Berta		95	100.00%
	Total...	95	100.00%
Dem - ALMIRA TOWNSHIP TREASURER			
Jill A. Kimball		97	100.00%
	Total...	97	100.00%
Dem - ALMIRA TOWNSHIP TRUSTEE			
Diana L. Nolan		94	100.00%
	Total...	94	100.00%
Dem - ALMIRA TWP PCT DELEGATE DEMOCRAT			
Joanne H. Keskey		81	24.11%
Jill A. Kimball		86	25.60%
Wallace J. Sikorski		80	23.81%
Skinner		89	26.49%
	Total...	336	100.00%
COURT OF APPEALS - NON INCUMBENT			
		60	20.48%
		31	10.58%
		125	42.66%

Benzie County

Almira Township, Precinct 1

4th DISTRICT COURT OF APPEALS - NON INCUMBENT			
Paula Manderfield		77	26.28%
	Total...	**293**	**100.00%**

Almira Township Fire & EMS Renewal			
YES		317	69.52%
NO		139	30.48%
	Total...	**456**	**100.00%**

Benzie County

Benzonia Township, Precinct 1

Registration & Turnout			2,133
Polling Place Turnout		716	33.57%
AVCB Turnout		0	0.00%
Election Day Manual Entry Turnout		0	0.00%
County Clerk Turnout		0	0.00%
Modems Turnout		0	0.00%
	Total...	716	33.57%
Rep - UNITED STATES SENATOR			
Jack Hoogendyk Jr.		380	100.00%
	Total...	380	100.00%
Rep - 2ND DISTRICT REPRESENTATIVE IN CONGRESS			
Peter Hoekstra		436	100.00%
	Total...	436	100.00%
Rep - 101ST DISTRICT STATE REPRESENTATIVE			
Gregory V. Ferguson		18	3.44%
Ray Franz		126	24.09%
Janice McCraner		185	35.37%
Michael A. McManus		194	37.09%
	Total...	523	100.00%
Rep - PROSECUTING ATTORNEY			
Anthony Cicchelli		52	9.45%
John B. Daugherty		498	90.55%
	Total...	550	100.00%
Rep - SHERIFF			
Rory Heckman		435	76.86%
Jeff Morse		103	18.20%
Damon Wilkes		28	4.95%
	Total...	566	100.00%
Rep - CLERK			
Dawn Olney		507	100.00%
	Total...	507	100.00%
Rep - TREASURER			
Linda M. Wilson		497	100.00%
	Total...	497	100.00%
Rep - REGISTER OF DEEDS			
Amy J. Bissell		268	48.38%
Michelle R. Gray		286	51.62%
	Total...	554	100.00%
Rep - DRAIN COMMISSIONER			
Terry Money		462	100.00%
	Total...	462	100.00%
Rep - SURVEYOR			
John B. Smendzuik		450	100.00%
	Total...	450	100.00%
Rep - COUNTY COMMISSIONER DISTRICT 4			
Uledene Merrill		398	100.00%
	Total...	398	100.00%
Rep - BENZONIA TOWNSHIP CLERK			
Tammy Case		195	38.16%
Patricia A. Mead		316	61.84%
	Total...	511	100.00%

Benzie County

Benzonia Township, Precinct 1

Rep - BENZONIA TOWNSHIP TREASURER			
Karen L. Burns		444	100.00%
	Total...	444	100.00%
Rep - BENZONIA TOWNSHIP TRUSTEE			
Nate Capper		81	10.33%
Patricia Delonnay		315	40.18%
Fred Milliron Jr.		174	22.19%
Sheila Ann Priest		214	27.30%
	Total...	784	100.00%
Rep - BENZONIA TWP PCT DELEGATE REPUBLICAN			
Alan Appelhof		291	19.06%
Joanne Appelhof		275	18.01%
Jean Bowers		330	21.61%
Uledene Merrill		276	18.07%
Linda E. Nugent		355	23.25%
	Total...	1,527	100.00%
Dem - UNITED STATES SENATOR			
Carl Levin		102	100.00%
	Total...	102	100.00%
Dem - 2ND DISTRICT REPRESENTATIVE IN CONGRESS			
Fred Johnson		94	100.00%
	Total...	94	100.00%
Dem - 101ST DISTRICT STATE REPRESENTATIVE			
Dan Scripps		101	100.00%
	Total...	101	100.00%
Dem - PROSECUTING ATTORNEY			
Michael Lawrence Smith		87	100.00%
	Total...	87	100.00%
Dem - SHERIFF			
Brant Downing		91	100.00%
	Total...	91	100.00%
Dem - DRAIN COMMISSIONER			
Eric Pyne		86	100.00%
	Total...	86	100.00%
Dem - COUNTY COMMISSIONER DISTRICT 4			
Anne Damm		93	100.00%
	Total...	93	100.00%
Dem - BENZONIA TOWNSHIP SUPERVISOR			
James R. Sheets		89	100.00%
	Total...	89	100.00%
Dem - BENZONIA TOWNSHIP TRUSTEE			
Gayle Rice		74	51.39%
Mary Charlotte Robling		70	48.61%
	Total...	144	100.00%
Dem - BENZONIA TWP PCT DELEGATE DEMOCRAT			
Susan Breuer		70	14.40%
Warren M. Call		73	15.02%
Nancy Kasperzak		72	14.81%
Chloe McGehee		67	13.79%
Mary Charlotte Robling		71	14.61%
Robert Oliver Sauer		64	13.17%

Benzie County

Benzonia Township, Precinct 1

Dem - BENZONIA TWP PCT DELEGATE DEMOCRAT			
Sally Smeltzer		69	14.20%
	Total...	486	100.00%

4th DISTRICT COURT OF APPEALS - NON INCUMBENT			
Eric Doster		27	10.00%
Jim Howell		22	8.15%
Michael J. Kelly		139	51.48%
Paula Manderfield		82	30.37%
	Total...	270	100.00%

Benzie County

Blaine Township, Precinct 1

Registration & Turnout			429
Polling Place Turnout		147	34.27%
AVCB Turnout		0	0.00%
Election Day Manual Entry Turnout		0	0.00%
County Clerk Turnout		0	0.00%
Modems Turnout		0	0.00%
	Total...	147	34.27%
Rep - UNITED STATES SENATOR			
Jack Hoogendyk Jr.		92	100.00%
	Total...	92	100.00%
Rep - 2ND DISTRICT REPRESENTATIVE IN CONGRESS			
Peter Hoekstra		103	100.00%
	Total...	103	100.00%
Rep - 101ST DISTRICT STATE REPRESENTATIVE			
Gregory V. Ferguson		3	2.52%
Ray Franz		49	41.18%
Janice McCraner		41	34.45%
Michael A. McManus		26	21.85%
	Total...	119	100.00%
Rep - PROSECUTING ATTORNEY			
Anthony Cicchelli		8	6.84%
John B. Daugherty		109	93.16%
	Total...	117	100.00%
Rep - SHERIFF			
Rory Heckman		85	72.03%
Jeff Morse		25	21.19%
Damon Wilkes		8	6.78%
	Total...	118	100.00%
Rep - CLERK			
Dawn Olney		105	100.00%
	Total...	105	100.00%
Rep - TREASURER			
Linda M. Wilson		105	100.00%
	Total...	105	100.00%
Rep - REGISTER OF DEEDS			
Amy J. Bissell		64	52.46%
Michelle R. Gray		58	47.54%
	Total...	122	100.00%
Rep - DRAIN COMMISSIONER			
Terry Money		99	100.00%
	Total...	99	100.00%
Rep - SURVEYOR			
John B. Smendzuik		103	100.00%
	Total...	103	100.00%
Rep - COUNTY COMMISSIONER DISTRICT 7			
Donald C. Smeltzer		95	100.00%
	Total...	95	100.00%
Rep - BLAINE TOWNSHIP SUPERVISOR			
Tom Campbell		107	100.00%
	Total...	107	100.00%

Benzie County

Blaine Township, Precinct 1

Rep - BLAINE TOWNSHIP CLERK		
Charlotte Putney	114	100.00%
Total...	114	100.00%
Rep - BLAINE TOWNSHIP TREASURER		
Emilie Kimpel	112	100.00%
Total...	112	100.00%
Rep - BLAINE TOWNSHIP TRUSTEE		
Walter F. Rohn	86	51.19%
Glenn E. Mensching Jr.	82	48.81%
Total...	168	100.00%
Rep - BLAINE TWP PCT DELEGATE REPUBLICAN		
Janice Mick	96	51.61%
Ted Mick	90	48.39%
Total...	186	100.00%
Dem - UNITED STATES SENATOR		
Carl Levin	17	100.00%
Total...	17	100.00%
Dem - 2ND DISTRICT REPRESENTATIVE IN CONGRESS		
Fred Johnson	14	100.00%
Total...	14	100.00%
Dem - 101ST DISTRICT STATE REPRESENTATIVE		
Dan Scripps	16	100.00%
Total...	16	100.00%
Dem - PROSECUTING ATTORNEY		
Michael Lawrence Smith	12	100.00%
Total...	12	100.00%
Dem - SHERIFF		
Brant Downing	13	100.00%
Total...	13	100.00%
Dem - DRAIN COMMISSIONER		
Eric Pyne	15	100.00%
Total...	15	100.00%
Dem - COUNTY COMMISSIONER DISTRICT 7		
Donald R. Tanner	14	100.00%
Total...	14	100.00%
4th DISTRICT COURT OF APPEALS - NON INCUMBENT		
Eric Doster	15	26.32%
Jim Howell	7	12.28%
Michael J. Kelly	24	42.11%
Paula Manderfield	11	19.30%
Total...	57	100.00%

Benzie County

Colfax Township, Precinct 1

Registration & Turnout			485
Polling Place Turnout		0	0.00%
AVCB Turnout		0	0.00%
Election Day Manual Entry Turnout		101	20.82%
County Clerk Turnout		0	0.00%
Modems Turnout		0	0.00%
	Total...	101	20.82%
Rep - UNITED STATES SENATOR			
Jack Hoogendyk Jr.		45	100.00%
	Total...	45	100.00%
Rep - 2ND DISTRICT REPRESENTATIVE IN CONGRESS			
Peter Hoekstra		43	100.00%
	Total...	43	100.00%
Rep - 101ST DISTRICT STATE REPRESENTATIVE			
Gregory V. Ferguson		4	7.84%
Ray Franz		9	17.65%
Janice McCraner		15	29.41%
Michael A. McManus		23	45.10%
	Total...	51	100.00%
Rep - PROSECUTING ATTORNEY			
Anthony Cicchelli		8	12.90%
John B. Daugherty		54	87.10%
	Total...	62	100.00%
Rep - SHERIFF			
Rory Heckman		38	61.29%
Jeff Morse		19	30.65%
Damon Wilkes		5	8.06%
	Total...	62	100.00%
Rep - CLERK			
Dawn Olney		49	100.00%
	Total...	49	100.00%
Rep - TREASURER			
Linda M. Wilson		45	100.00%
	Total...	45	100.00%
Rep - REGISTER OF DEEDS			
Amy J. Bissell		31	50.00%
Michelle R. Gray		31	50.00%
	Total...	62	100.00%
Rep - DRAIN COMMISSIONER			
Terry Money		48	100.00%
	Total...	46	100.00%
Rep - SURVEYOR			
John B. Smendzuik		39	100.00%
	Total...	39	100.00%
Rep - COUNTY COMMISSIONER DISTRICT 6			
Roger C. Hubbell		18	28.57%
Tom Kelley		45	71.43%
	Total...	63	100.00%
Rep - COLFAX TOWNSHIP TRUSTEE			
Michael Skurski		41	100.00%
	Total...	41	100.00%

Benzie County

Colfax Township, Precinct 1

Rep - COLFAX TWP PCT DELEGATE REPUBLICAN			
Kim O'Connor		37	100.00%
	Total...	37	100.00%
Dem - UNITED STATES SENATOR			
Carl Levin		33	100.00%
	Total...	33	100.00%
Dem - 2ND DISTRICT REPRESENTATIVE IN CONGRESS			
Fred Johnson		32	100.00%
	Total...	32	100.00%
Dem - 101ST DISTRICT STATE REPRESENTATIVE			
Dan Scripps		31	100.00%
	Total...	31	100.00%
Dem - PROSECUTING ATTORNEY			
Michael Lawrence Smith		27	100.00%
	Total...	27	100.00%
Dem - SHERIFF			
Brant Downing		28	100.00%
	Total...	28	100.00%
Dem - DRAIN COMMISSIONER			
Eric Pyne		24	100.00%
	Total...	24	100.00%
Dem - COLFAX TOWNSHIP SUPERVISOR			
Michael Moorman		20	68.97%
Timothy L. Windrim Sr.		9	31.03%
	Total...	29	100.00%
Dem - COLFAX TOWNSHIP CLERK			
Susan Besey		29	100.00%
	Total...	29	100.00%
Dem - COLFAX TOWNSHIP TREASURER			
Laura M. Draeger		30	100.00%
	Total...	30	100.00%
Dem - COLFAX TOWNSHIP TRUSTEE			
Jack Richter		28	100.00%
	Total...	28	100.00%
4th DISTRICT COURT OF APPEALS - NON INCUMBENT			
Eric Doster		4	10.53%
Jim Howell		4	10.53%
Michael J. Kelly		20	52.63%
Paula Manderfield		10	26.32%
	Total...	38	100.00%

August 5, 2008

Benzie County

Crystal Lake Township, Precinct 1

Registration & Turnout			974
Polling Place Turnout		310	31.83%
AVCB Turnout		0	0.00%
Election Day Manual Entry Turnout		0	0.00%
County Clerk Turnout		0	0.00%
Modems Turnout		0	0.00%
	Total...	310	31.83%
Rep - UNITED STATES SENATOR			
Jack Hoogendyk Jr.		165	100.00%
	Total...	165	100.00%
Rep - 2ND DISTRICT REPRESENTATIVE IN CONGRESS			
Peter Hoekstra		194	100.00%
	Total...	194	100.00%
Rep - 101ST DISTRICT STATE REPRESENTATIVE			
Gregory V. Ferguson		10	4.50%
Ray Franz		57	25.68%
Janice McCraner		98	44.14%
Michael A. McManus		57	25.68%
	Total...	222	100.00%
Rep - PROSECUTING ATTORNEY			
Anthony Cicchelli		37	16.97%
John B. Daugherty		181	83.03%
	Total...	218	100.00%
Rep - SHERIFF			
Rory Heckman		194	82.55%
Jeff Morse		36	15.32%
Damon Wilkes		5	2.13%
	Total...	235	100.00%
Rep - CLERK			
Dawn Olney		198	100.00%
	Total...	198	100.00%
Rep - TREASURER			
Linda M. Wilson		188	100.00%
	Total...	188	100.00%
Rep - REGISTER OF DEEDS			
Amy J. Bissell		149	63.95%
Michelle R. Gray		84	36.05%
	Total...	233	100.00%
Rep - DRAIN COMMISSIONER			
Terry Money		177	100.00%
	Total...	177	100.00%
Rep - SURVEYOR			
John B. Smendzuik		169	100.00%
	Total...	169	100.00%
Rep - COUNTY COMMISSIONER DISTRICT 2			
Sally E. Casey		99	44.39%
Mary J. Pitcher		124	55.61%
	Total...	223	100.00%
Rep - CRYSTAL LAKE TOWNSHIP SUPERVISOR			
Robert D. Barton		179	100.00%
	Total...	179	100.00%

Benzie County

Crystal Lake Township, Precinct 1

Rep - CRYSTAL LAKE TOWNSHIP CLERK			
Brenda L. Nye		178	100.00%
	Total...	178	100.00%

Rep - CRYSTAL LAKE TOWNSHIP TRUSTEE			
Richard C. Nielsen		130	44.07%
Bruce Walton Jr.		165	55.93%
	Total...	295	100.00%

Rep - CRYSTAL LAKE TWP PCT DELEGATE REPUBLICAN			
Marilee Dean		135	33.25%
Donald W. Nugent		133	32.76%
Gail Nugent		138	33.99%
	Total...	406	100.00%

Dem - UNITED STATES SENATOR			
Carl Levin		55	100.00%
	Total...	55	100.00%

Dem - 2ND DISTRICT REPRESENTATIVE IN CONGRESS			
Fred Johnson		51	100.00%
	Total...	51	100.00%

Dem - 101ST DISTRICT STATE REPRESENTATIVE			
Dan Scripps		54	100.00%
	Total...	54	100.00%

Dem - PROSECUTING ATTORNEY			
Michael Lawrence Smith		41	100.00%
	Total...	41	100.00%

Dem - SHERIFF			
Brant Downing		47	100.00%
	Total...	47	100.00%

Dem - DRAIN COMMISSIONER			
Eric Pyne		43	100.00%
	Total...	43	100.00%

Dem - COUNTY COMMISSIONER DISTRICT 2			
Phillip T. Kiteley		44	100.00%
	Total...	44	100.00%

Dem - CRYSTAL LAKE TOWNSHIP TREASURER			
Shelley Rodal		50	100.00%
	Total...	50	100.00%

Dem - CRYSTAL LAKE TWP PCT DELEGATE DEMOCRAT			
Betty Croft		50	56.82%
Betty Lou Wortelboer		38	43.18%
	Total...	88	100.00%

4th DISTRICT COURT OF APPEALS - NON INCUMBENT			
Eric Doster		22	18.97%
Jim Howell		19	16.38%
Michael J. Kelly		37	31.90%
Paula Manderfield		38	32.76%
	Total...	116	100.00%

Benzie_0808_Primary_E

August 5, 2008

Benzie County

Gilmore Township, Precinct 1

Registration & Turnout			650
Polling Place Turnout		244	37.54%
AVCB Turnout		0	0.00%
Election Day Manual Entry Turnout		0	0.00%
County Clerk Turnout		0	0.00%
Modems Turnout		0	0.00%
	Total...	244	37.54%
Rep - UNITED STATES SENATOR			
Jack Hoogendyk Jr.		81	100.00%
	Total...	81	100.00%
Rep - 2ND DISTRICT REPRESENTATIVE IN CONGRESS			
Peter Hoekstra		98	100.00%
	Total...	98	100.00%
Rep - 101ST DISTRICT STATE REPRESENTATIVE			
Gregory V. Ferguson		2	1.71%
Ray Franz		44	37.61%
Janice McCraner		39	33.33%
Michael A. McManus		32	27.35%
	Total...	117	100.00%
Rep - PROSECUTING ATTORNEY			
Anthony Cicchelli		9	7.50%
John B. Daugherty		111	92.50%
	Total...	120	100.00%
Rep - SHERIFF			
Rory Heckman		102	80.31%
Jeff Morse		17	13.39%
Damon Wilkes		8	6.30%
	Total...	127	100.00%
Rep - CLERK			
Dawn Olney		109	100.00%
	Total...	109	100.00%
Rep - TREASURER			
Linda M. Wilson		105	100.00%
	Total...	105	100.00%
Rep - REGISTER OF DEEDS			
Amy J. Bissell		90	68.70%
Michelle R. Gray		41	31.30%
	Total...	131	100.00%
Rep - DRAIN COMMISSIONER			
Terry Money		105	100.00%
	Total...	105	100.00%
Rep - SURVEYOR			
John B. Smendzuik		96	100.00%
	Total...	96	100.00%
Rep - COUNTY COMMISSIONER DISTRICT 3			
Richard C. Bayer		91	100.00%
	Total...	91	100.00%
Rep - GILMORE TWP PCT DELEGATE REPUBLICAN			
Dale Shantz		80	100.00%
	Total...	80	100.00%

Benzie County

Gilmore Township, Precinct 1

Dem - UNITED STATES SENATOR			
Carl Levin		93	100.00%
	Total...	93	100.00%
Dem - 2ND DISTRICT REPRESENTATIVE IN CONGRESS			
Fred Johnson		84	100.00%
	Total...	84	100.00%
Dem - 101ST DISTRICT STATE REPRESENTATIVE			
Dan Scripps		85	100.00%
	Total...	85	100.00%
Dem - PROSECUTING ATTORNEY			
Michael Lawrence Smith		82	100.00%
	Total...	82	100.00%
Dem - SHERIFF			
Brant Downing		80	100.00%
	Total...	80	100.00%
Dem - DRAIN COMMISSIONER			
Eric Pyne		73	100.00%
	Total...	73	100.00%
Dem - COUNTY COMMISSIONER DISTRICT 3			
Shauna Fite		40	42.11%
Kristin Hollenbeck		55	57.89%
	Total...	95	100.00%
Dem - GILMORE TOWNSHIP SUPERVISOR			
Carl Noffsinger		88	100.00%
	Total...	88	100.00%
Dem - GILMORE TOWNSHIP CLERK			
Sharyn Bower		88	100.00%
	Total...	88	100.00%
Dem - GILMORE TOWNSHIP TREASURER			
Laura M. Manville		87	100.00%
	Total...	87	100.00%
Dem - GILMORE TOWNSHIP TRUSTEE			
Ronald Beyette		78	52.35%
Douglas D. Holmes		71	47.65%
	Total...	149	100.00%
Dem - GILMORE TWP PCT DELEGATE DEMOCRAT			
Eric Pyne		69	51.88%
Richard A. Robb		64	48.12%
	Total...	133	100.00%
4th DISTRICT COURT OF APPEALS - NON INCUMBENT			
Eric Doster		12	11.54%
Jim Howell		13	12.50%
Michael J. Kelly		49	47.12%
Paula Manderfield		30	28.85%
	Total...	104	100.00%

Benzie_0808_Primary_E

August 5, 2008

Benzie County

Homestead Township, Precinct 1

Registration & Turnout			1,704
Polling Place Turnout		445	26.12%
AVCB Turnout		0	0.00%
Election Day Manual Entry Turnout		0	0.00%
County Clerk Turnout		0	0.00%
Modems Turnout		0	0.00%
	Total...	445	26.12%
Rep - UNITED STATES SENATOR			
Jack Hoogendyk Jr.		243	100.00%
	Total...	243	100.00%
Rep - 2ND DISTRICT REPRESENTATIVE IN CONGRESS			
Peter Hoekstra		266	100.00%
	Total...	266	100.00%
Rep - 101ST DISTRICT STATE REPRESENTATIVE			
Gregory V. Ferguson		17	5.57%
Ray Franz		68	22.30%
Janice McCraner		76	24.92%
Michael A. McManus		144	47.21%
	Total...	305	100.00%
Rep - PROSECUTING ATTORNEY			
Anthony Cicchelli		41	12.69%
John B. Daugherty		282	87.31%
	Total...	323	100.00%
Rep - SHERIFF			
Rory Heckman		192	55.98%
Jeff Morse		125	36.44%
Damon Wilkes		26	7.58%
	Total...	343	100.00%
Rep - CLERK			
Dawn Olney		266	100.00%
	Total...	266	100.00%
Rep - TREASURER			
Linda M. Wilson		273	100.00%
	Total...	273	100.00%
Rep - REGISTER OF DEEDS			
Amy J. Bissell		157	48.91%
Michelle R. Gray		164	51.09%
	Total...	321	100.00%
Rep - DRAIN COMMISSIONER			
Terry Money		269	100.00%
	Total...	269	100.00%
Rep - SURVEYOR			
John B. Smendzuik		262	100.00%
	Total...	262	100.00%
Rep - COUNTY COMMISSIONER DISTRICT 5			
Frank F. Walterhouse		275	100.00%
	Total...	275	100.00%
Rep - HOMESTEAD TOWNSHIP SUPERVISOR			
Roger Chorley		147	54.04%
Dale Jeske		125	45.96%
	Total...	272	100.00%

Benzie County

Homestead Township, Precinct 1

Rep - HOMESTEAD TOWNSHIP CLERK			
Don Crossman		153	49.04%
Mary L. Geetings		159	50.96%
	Total...	312	100.00%

Rep - HOMESTEAD TOWNSHIP TREASURER			
Shelley Rosa		255	100.00%
	Total...	255	100.00%

Rep - HOMESTEAD TOWNSHIP TRUSTEE			
Andy Loveland		106	25.36%
Matt Miller		156	37.32%
Carol Moore		156	37.32%
	Total...	418	100.00%

Rep - HOMESTEAD TWP PCT DELEGATE REPUBLICAN			
Donald G. McCash		156	49.21%
Leon Sluyter		161	50.79%
	Total...	317	100.00%

Dem - UNITED STATES SENATOR			
Carl Levin		80	100.00%
	Total...	80	100.00%

Dem - 2ND DISTRICT REPRESENTATIVE IN CONGRESS			
Fred Johnson		72	100.00%
	Total...	72	100.00%

Dem - 101ST DISTRICT STATE REPRESENTATIVE			
Dan Scripps		79	100.00%
	Total...	79	100.00%

Dem - PROSECUTING ATTORNEY			
Michael Lawrence Smith		76	100.00%
	Total...	76	100.00%

Dem - SHERIFF			
Brant Downing		75	100.00%
	Total...	75	100.00%

Dem - DRAIN COMMISSIONER			
Eric Pyne		73	100.00%
	Total...	73	100.00%

Dem - COUNTY COMMISSIONER DISTRICT 5			
Kathy Ralston		74	100.00%
	Total...	74	100.00%

Dem - HOMESTEAD TOWNSHIP SUPERVISOR			
Cathy Demitroff		69	100.00%
	Total...	69	100.00%

Dem - HOMESTEAD TOWNSHIP CLERK			
Franklin James Pelky		64	100.00%
	Total...	64	100.00%

Dem - HOMESTEAD TOWNSHIP TRUSTEE			
Rosalie A. Pelch		64	100.00%
	Total...	64	100.00%

Dem - HOMESTEAD TWP PCT DELEGATE DEMOCRAT			
Kathy Ralston		53	47.75%
M. Carroll Volpe		58	52.25%
	Total...	111	100.00%

4th DISTRICT COURT OF APPEALS - NON INCUMBENT			
Eric Doster		20	9.71%

Benzie County

Homestead Township, Precinct 1

4th DISTRICT COURT OF APPEALS - NON INCUMBENT			
Jim Howell		24	11.65%
Michael J. Kelly		98	47.57%
Paula Manderfield		64	31.07%
	Total...	206	100.00%

Homestead Township Fire Renewal			
YES		234	68.62%
NO		107	31.38%
	Total...	341	100.00%

Benzie_0808_Primary_E

August 5, 2008

Benzie County

Inland Township, Precinct 1

Registration & Turnout			1,505
Polling Place Turnout		250	16.61%
AVCB Turnout		0	0.00%
Election Day Manual Entry Turnout		0	0.00%
County Clerk Turnout		0	0.00%
Modems Turnout		0	0.00%
	Total...	250	16.61%
Rep - UNITED STATES SENATOR			
Jack Hoogendyk Jr.		122	100.00%
	Total...	122	100.00%
Rep - 2ND DISTRICT REPRESENTATIVE IN CONGRESS			
Peter Hoekstra		142	100.00%
	Total...	142	100.00%
Rep - 101ST DISTRICT STATE REPRESENTATIVE			
Gregory V. Ferguson		15	9.43%
Ray Franz		25	15.72%
Janice McCraner		36	22.64%
Michael A. McManus		83	52.20%
	Total...	159	100.00%
Rep - PROSECUTING ATTORNEY			
Anthony Cicchelli		24	15.09%
John B. Daugherty		135	84.91%
	Total...	159	100.00%
Rep - SHERIFF			
Rory Heckman		76	43.18%
Jeff Morse		89	50.57%
Damon Wilkes		11	6.25%
	Total...	176	100.00%
Rep - CLERK			
Dawn Olney		147	100.00%
	Total...	147	100.00%
Rep - TREASURER			
Linda M. Wilson		148	100.00%
	Total...	148	100.00%
Rep - REGISTER OF DEEDS			
Amy J. Bissell		76	47.80%
Michelle R. Gray		83	52.20%
	Total...	159	100.00%
Rep - DRAIN COMMISSIONER			
Terry Money		139	100.00%
	Total...	139	100.00%
Rep - SURVEYOR			
John B. Smendzuik		132	100.00%
	Total...	132	100.00%
Rep - COUNTY COMMISSIONER DISTRICT 6			
Roger C. Hubbell		70	42.68%
Tom Kelley		94	57.32%
	Total...	164	100.00%
Rep - INLAND TOWNSHIP SUPERVISOR			
Bruce H. Andersen Sr.		104	100.00%
	Total...	104	100.00%

Benzie County

Inland Township, Precinct 1

Rep - INLAND TOWNSHIP CLERK			
Marilyn A. Wareham		133	100.00%
	Total...	133	100.00%
Rep - INLAND TOWNSHIP TREASURER			
Nicole Meredith		80	66.12%
Terry L. Tolar		41	33.88%
	Total...	121	100.00%
Rep - INLAND TOWNSHIP TRUSTEE			
Gerald Bush		85	45.95%
Mary Miller		100	54.05%
	Total...	185	100.00%
Dem - UNITED STATES SENATOR			
Carl Levin		59	100.00%
	Total...	59	100.00%
Dem - 2ND DISTRICT REPRESENTATIVE IN CONGRESS			
Fred Johnson		53	100.00%
	Total...	53	100.00%
Dem - 101ST DISTRICT STATE REPRESENTATIVE			
Dan Scripps		57	100.00%
	Total...	57	100.00%
Dem - PROSECUTING ATTORNEY			
Michael Lawrence Smith		55	100.00%
	Total...	55	100.00%
Dem - SHERIFF			
Brant Downing		51	100.00%
	Total...	51	100.00%
Dem - DRAIN COMMISSIONER			
Eric Pyne		49	100.00%
	Total...	49	100.00%
Dem - INLAND TOWNSHIP SUPERVISOR			
Paul A. Beechraft		49	100.00%
	Total...	49	100.00%
Dem - INLAND TOWNSHIP TREASURER			
Sherri A. Ockert-Poulisse		48	100.00%
	Total...	46	100.00%
4th DISTRICT COURT OF APPEALS - NON INCUMBENT			
Eric Doster		13	12.87%
Jim Howell		11	10.89%
Michael J. Kelly		44	43.56%
Paula Manderfield		33	32.67%
	Total...	101	100.00%

Benzie_0808_Primary_E

August 5, 2008

Benzie County

Joyfield Township, Precinct 1

Registration & Turnout			673
Polling Place Turnout		176	26.15%
AVCB Turnout		0	0.00%
Election Day Manual Entry Turnout		0	0.00%
County Clerk Turnout		0	0.00%
Modems Turnout		0	0.00%
	Total...	176	26.15%
Rep - UNITED STATES SENATOR			
Jack Hoogendyk Jr.		**96**	**100.00%**
	Total...	96	100.00%
Rep - 2ND DISTRICT REPRESENTATIVE IN CONGRESS			
Peter Hoekstra		**115**	**100.00%**
	Total...	115	100.00%
Rep - 101ST DISTRICT STATE REPRESENTATIVE			
Gregory V. Ferguson		5	3.70%
Ray Franz		45	33.33%
Janice McCraner		31	22.96%
Michael A. McManus		54	40.00%
	Total...	135	100.00%
Rep - PROSECUTING ATTORNEY			
Anthony Cicchelli		7	5.22%
John B. Daugherty		127	94.78%
	Total...	134	100.00%
Rep - SHERIFF			
Rory Heckman		84	60.87%
Jeff Morse		40	28.99%
Damon Wilkes		14	10.14%
	Total...	138	100.00%
Rep - CLERK			
Dawn Olney		**130**	**100.00%**
	Total...	130	100.00%
Rep - TREASURER			
Linda M. Wilson		**128**	**100.00%**
	Total...	128	100.00%
Rep - REGISTER OF DEEDS			
Amy J. Bissell		51	36.43%
Michelle R. Gray		89	63.57%
	Total...	140	100.00%
Rep - DRAIN COMMISSIONER			
Terry Money		**119**	**100.00%**
	Total...	119	100.00%
Rep - SURVEYOR			
John B. Smendzuik		**111**	**100.00%**
	Total...	111	100.00%
Rep - COUNTY COMMISSIONER DISTRICT 7			
Donald C. Smeltzer		**95**	**100.00%**
	Total...	95	100.00%
Rep - JOYFIELD TOWNSHIP SUPERVISOR			
Ken Fallowfield		40	29.20%
Larry Lathwell		97	70.80%
	Total...	137	100.00%

Benzie County

Joyfield Township, Precinct 1

Rep - JOYFIELD TOWNSHIP CLERK			
Gary Lathwell		128	100.00%
	Total...	128	100.00%
Rep - JOYFIELD TOWNSHIP TREASURER			
Debra Lindgren		123	100.00%
	Total...	123	100.00%
Rep - JOYFIELD TOWNSHIP TRUSTEE			
Mark Alan Evans		85	41.06%
David Kane		58	28.02%
Guy D. Sauer		64	30.92%
	Total...	207	100.00%
Rep - JOYFIELD TWP PCT DELEGATE REPUBLICAN			
Margaret A. Evans		99	57.56%
Harold S. Middleton		73	42.44%
	Total...	172	100.00%
Dem - UNITED STATES SENATOR			
Carl Levin		27	100.00%
	Total...	27	100.00%
Dem - 2ND DISTRICT REPRESENTATIVE IN CONGRESS			
Fred Johnson		25	100.00%
	Total...	25	100.00%
Dem - 101ST DISTRICT STATE REPRESENTATIVE			
Dan Scripps		27	100.00%
	Total...	27	100.00%
Dem - PROSECUTING ATTORNEY			
Michael Lawrence Smith		25	100.00%
	Total...	25	100.00%
Dem - SHERIFF			
Brant Downing		23	100.00%
	Total...	23	100.00%
Dem - DRAIN COMMISSIONER			
Eric Pyne		21	100.00%
	Total...	21	100.00%
Dem - COUNTY COMMISSIONER DISTRICT 7			
Donald R. Tanner		23	100.00%
	Total...	23	100.00%
Dem - JOYFIELD TWP PCT DELEGATE DEMOCRAT			
Katherine Boyne-Mead		21	40.38%
Crystal Meadows		17	32.69%
Steven B. Thompson		14	26.92%
	Total...	52	100.00%
4th DISTRICT COURT OF APPEALS - NON INCUMBENT			
Eric Doster		9	12.16%
Jim Howell		20	27.03%
Michael J. Kelly		34	45.95%
Paula Manderfield		11	14.86%
	Total...	74	100.00%

Benzie County

Lake Township, Precinct 1

Registration & Turnout			763
Polling Place Turnout		336	44.04%
AVCB Turnout		0	0.00%
Election Day Manual Entry Turnout		0	0.00%
County Clerk Turnout		0	0.00%
Modems Turnout		0	0.00%
	Total...	336	44.04%
Rep - UNITED STATES SENATOR			
Jack Hoogendyk Jr.		209	100.00%
	Total...	209	100.00%
Rep - 2ND DISTRICT REPRESENTATIVE IN CONGRESS			
Peter Hoekstra		234	100.00%
	Total...	234	100.00%
Rep - 101ST DISTRICT STATE REPRESENTATIVE			
Gregory V. Ferguson		14	5.58%
Ray Franz		78	31.08%
Janice McCraner		70	27.89%
Michael A. McManus		89	35.46%
	Total...	251	100.00%
Rep - PROSECUTING ATTORNEY			
Anthony Cicchelli		12	4.62%
John B. Daugherty		248	95.38%
	Total...	260	100.00%
Rep - SHERIFF			
Rory Heckman		227	86.64%
Jeff Morse		28	10.69%
Damon Wilkes		7	2.67%
	Total...	262	100.00%
Rep - CLERK			
Dawn Olney		239	100.00%
	Total...	239	100.00%
Rep - TREASURER			
Linda M. Wilson		230	100.00%
	Total...	230	100.00%
Rep - REGISTER OF DEEDS			
Amy J. Bissell		153	61.69%
Michelle R. Gray		95	38.31%
	Total...	248	100.00%
Rep - DRAIN COMMISSIONER			
Terry Money		223	100.00%
	Total...	223	100.00%
Rep - SURVEYOR			
John B. Smendzuik		221	100.00%
	Total...	221	100.00%
Rep - COUNTY COMMISSIONER DISTRICT 2			
Sally E. Casey		132	49.25%
Mary J. Pitcher		136	50.75%
	Total...	268	100.00%
Rep - LAKE TOWNSHIP SUPERVISOR			
William L. Robinson		222	100.00%
	Total...	222	100.00%

Benzie County

Lake Township, Precinct 1

Rep - LAKE TOWNSHIP CLERK			
Anna Grobe		228	100.00%
	Total...	228	100.00%
Rep - LAKE TOWNSHIP TREASURER			
Pamela J. Radabaugh		220	100.00%
	Total...	220	100.00%
Rep - LAKE TOWNSHIP TRUSTEE			
Harlan E. Reichle		204	100.00%
	Total...	204	100.00%
Rep - LAKE TWP PCT DELEGATE REPUBLICAN			
Donna Clarke		167	25.57%
J.P. Francis		156	23.89%
Ruth M. Francis		155	23.74%
Jean Vogler		175	26.80%
	Total...	653	100.00%
Dem - UNITED STATES SENATOR			
Carl Levin		56	100.00%
	Total...	56	100.00%
Dem - 2ND DISTRICT REPRESENTATIVE IN CONGRESS			
Fred Johnson		53	100.00%
	Total...	53	100.00%
Dem - 101ST DISTRICT STATE REPRESENTATIVE			
Dan Scripps		56	100.00%
	Total...	56	100.00%
Dem - PROSECUTING ATTORNEY			
Michael Lawrence Smith		54	100.00%
	Total...	54	100.00%
Dem - SHERIFF			
Brant Downing		50	100.00%
	Total...	50	100.00%
Dem - DRAIN COMMISSIONER			
Eric Pyne		51	100.00%
	Total...	51	100.00%
Dem - COUNTY COMMISSIONER DISTRICT 2			
Phillip T. Kiteley		54	100.00%
	Total...	54	100.00%
Dem - LAKE TOWNSHIP TRUSTEE			
James F. Webber		48	100.00%
	Total...	48	100.00%
Dem - LAKE TWP PCT DELEGATE DEMOCRAT			
Virginia Griffith		46	20.63%
Richard E. Haan		43	19.28%
Susan M. Koenig		44	19.73%
Ray Nichols		44	19.73%
Susan Pyne		46	20.63%
	Total...	223	100.00%
4th DISTRICT COURT OF APPEALS - NON INCUMBENT			
Eric Doster		35	18.42%
Jim Howell		19	10.00%
Michael J. Kelly		78	41.05%
Paula Manderfield		58	30.53%
	Total...	190	100.00%

Benzie_0808_Primary_E

August 5, 2008

Benzie County

Platte Township, Precinct 1

Registration & Turnout			290
Polling Place Turnout		121	41.72%
AVCB Turnout		0	0.00%
Election Day Manual Entry Turnout		0	0.00%
County Clerk Turnout		0	0.00%
Modems Turnout		0	0.00%
	Total...	121	41.72%
Rep - UNITED STATES SENATOR			
Jack Hoogendyk Jr.		48	100.00%
	Total...	48	100.00%
Rep - 2ND DISTRICT REPRESENTATIVE IN CONGRESS			
Peter Hoekstra		56	100.00%
	Total...	56	100.00%
Rep - 101ST DISTRICT STATE REPRESENTATIVE			
Gregory V. Ferguson		7	8.97%
Ray Franz		25	32.05%
Janice McCraner		17	21.79%
Michael A. McManus		29	37.18%
	Total...	78	100.00%
Rep - PROSECUTING ATTORNEY			
Anthony Cicchelli		7	9.09%
John B. Daugherty		70	90.91%
	Total...	77	100.00%
Rep - SHERIFF			
Rory Heckman		49	58.33%
Jeff Morse		29	34.52%
Damon Wilkes		6	7.14%
	Total...	84	100.00%
Rep - CLERK			
Dawn Olney		70	100.00%
	Total...	70	100.00%
Rep - TREASURER			
Linda M. Wilson		63	100.00%
	Total...	63	100.00%
Rep - REGISTER OF DEEDS			
Amy J. Bissell		45	54.22%
Michelle R. Gray		38	45.78%
	Total...	83	100.00%
Rep - DRAIN COMMISSIONER			
Terry Money		58	100.00%
	Total...	58	100.00%
Rep - SURVEYOR			
John B. Smendzuik		54	100.00%
	Total...	54	100.00%
Rep - COUNTY COMMISSIONER DISTRICT 2			
Sally E. Casey		36	43.90%
Mary J. Pitcher		46	56.10%
	Total...	82	100.00%
Rep - PLATTE TOWNSHIP SUPERVISOR			
James Coombs		20	31.75%
Paul L. Solem		43	68.25%
	Total...	63	100.00%

Benzie County

Platte Township, Precinct 1

Rep - PLATTE TOWNSHIP CLERK			
Alison Michalak		59	100.00%
	Total...	59	100.00%
Rep - PLATTE TOWNSHIP TREASURER			
Cynthia Ullom		64	100.00%
	Total...	64	100.00%
Rep - PLATTE TOWNSHIP TRUSTEE			
Walt Harris		58	100.00%
	Total...	58	100.00%
Rep - PLATTE TWP PCT DELEGATE REPUBLICAN			
Alison Michalak		60	100.00%
	Total...	60	100.00%
Dem - UNITED STATES SENATOR			
Carl Levin		27	100.00%
	Total...	27	100.00%
Dem - 2ND DISTRICT REPRESENTATIVE IN CONGRESS			
Fred Johnson		28	100.00%
	Total...	28	100.00%
Dem - 101ST DISTRICT STATE REPRESENTATIVE			
Dan Scripps		26	100.00%
	Total...	26	100.00%
Dem - PROSECUTING ATTORNEY			
Michael Lawrence Smith		25	100.00%
	Total...	25	100.00%
Dem - SHERIFF			
Brant Downing		23	100.00%
	Total...	23	100.00%
Dem - DRAIN COMMISSIONER			
Eric Pyne		24	100.00%
	Total...	24	100.00%
Dem - COUNTY COMMISSIONER DISTRICT 2			
Phillip T. Kiteley		25	100.00%
	Total...	25	100.00%
Dem - PLATTE TOWNSHIP TRUSTEE			
David Basey		11	27.50%
Marcia A. Davis		17	42.50%
Susan Lavender		12	30.00%
	Total...	40	100.00%
Dem - PLATTE TWP PCT DELEGATE DEMOCRAT			
Susan Lavender		19	57.58%
Kari Tomashik		14	42.42%
	Total...	33	100.00%
4th DISTRICT COURT OF APPEALS - NON INCUMBENT			
Eric Doster		13	19.70%
Jim Howell		8	12.12%
Michael J. Kelly		23	34.85%
Paula Manderfield		22	33.33%
	Total...	66	100.00%
Platte Township Fire Renewal			
YES		86	79.63%
NO		22	20.37%
	Total...	108	100.00%

Benzie_0808_Primary_E

August 5, 2008

Benzie County

Weldon Township, Precinct 1

Registration & Turnout			438
Polling Place Turnout		76	17.35%
AVCB Turnout		0	0.00%
Election Day Manual Entry Turnout		0	0.00%
County Clerk Turnout		0	0.00%
Modems Turnout		0	0.00%
	Total...	76	17.35%
Rep - UNITED STATES SENATOR			
Jack Hoogendyk Jr.		39	100.00%
	Total...	39	100.00%
Rep - 2ND DISTRICT REPRESENTATIVE IN CONGRESS			
Peter Hoekstra		46	100.00%
	Total...	46	100.00%
Rep - 101ST DISTRICT STATE REPRESENTATIVE			
Gregory V. Ferguson		1	1.92%
Ray Franz		9	17.31%
Janice McCraner		11	21.15%
Michael A. McManus		31	59.62%
	Total...	52	100.00%
Rep - PROSECUTING ATTORNEY			
Anthony Cicchelli		6	11.76%
John B. Daugherty		45	88.24%
	Total...	51	100.00%
Rep - SHERIFF			
Rory Heckman		41	78.85%
Jeff Morse		6	11.54%
Damon Wilkes		5	9.62%
	Total...	52	100.00%
Rep - CLERK			
Dawn Olney		51	100.00%
	Total...	51	100.00%
Rep - TREASURER			
Linda M. Wilson		50	100.00%
	Total...	50	100.00%
Rep - REGISTER OF DEEDS			
Amy J. Bissell		25	49.02%
Michelle R. Gray		26	50.98%
	Total...	51	100.00%
Rep - DRAIN COMMISSIONER			
Terry Money		43	100.00%
	Total...	43	100.00%
Rep - SURVEYOR			
John B. Smendzuik		43	100.00%
	Total...	43	100.00%
Rep - COUNTY COMMISSIONER DISTRICT 7			
Donald C. Smeltzer		45	100.00%
	Total...	45	100.00%
Rep - WELDON TOWNSHIP SUPERVISOR			
Dean D. Rhodes		49	100.00%
	Total...	49	100.00%

Benzie County

Weldon Township, Precinct 1

Rep - WELDON TOWNSHIP CLERK			
Fran Griffin		49	100.00%
	Total...	49	100.00%
Rep - WELDON TOWNSHIP TREASURER			
Karri L. Stevens		11	23.91%
Mary Wixson		35	76.09%
	Total...	46	100.00%
Rep - WELDON TOWNSHIP TRUSTEE			
Sue A. Meredith		47	56.63%
Gary Stevens		36	43.37%
	Total...	83	100.00%
Dem - UNITED STATES SENATOR			
Carl Levin		20	100.00%
	Total...	20	100.00%
Dem - 2ND DISTRICT REPRESENTATIVE IN CONGRESS			
Fred Johnson		16	100.00%
	Total...	16	100.00%
Dem - 101ST DISTRICT STATE REPRESENTATIVE			
Dan Scripps		19	100.00%
	Total...	19	100.00%
Dem - PROSECUTING ATTORNEY			
Michael Lawrence Smith		16	100.00%
	Total...	16	100.00%
Dem - SHERIFF			
Brant Downing		18	100.00%
	Total...	18	100.00%
Dem - DRAIN COMMISSIONER			
Eric Pyne		15	100.00%
	Total...	15	100.00%
Dem - COUNTY COMMISSIONER DISTRICT 7			
Donald R. Tanner		16	100.00%
	Total...	16	100.00%
Dem - WELDON TWP PCT DELEGATE DEMOCRAT			
Mona K. McElderry		10	41.67%
Diane L. Wilbur		14	58.33%
	Total...	24	100.00%
4th DISTRICT COURT OF APPEALS - NON INCUMBENT			
Eric Doster		7	17.50%
Jim Howell		1	2.50%
Michael J. Kelly		22	55.00%
Paula Manderfield		10	25.00%
	Total...	40	100.00%

Benzie_0808_Primary_E

August 5, 2008

Summary Report

Benzie County

Registration & Turnout		13,593 Voters	
Polling Place Turnout		**3,650**	**26.85%**
AVCB Turnout		0	0.00%
Election Day Manual Entry Turnout		101	0.74%
County Clerk Turnout		0	0.00%
Modems Turnout		0	0.00%
	Total ...	**3,751**	**27.60%**
		0/0	0.00%
Rep - UNITED STATES SENATOR			
Jack Hoogendyk Jr.		**1,951**	**100.00%**
	Total ...	**1,951**	**100.00%**
		0/0	0.00%
Rep - 2ND DISTRICT REPRESENTATIVE IN CONGRESS			
Peter Hoekstra		**2,206**	**100.00%**
	Total ...	**2,206**	**100.00%**
		0/0	0.00%
Rep - 101ST DISTRICT STATE REPRESENTATIVE			
Gregory V. Ferguson		118	4.63%
Ray Franz		675	26.46%
Janice McCraner		798	31.28%
Michael A. McManus		**960**	**37.63%**
	Total ...	**2,551**	**100.00%**
		0/0	0.00%
Rep - PROSECUTING ATTORNEY			
Anthony Cicchelli		263	10.07%
John B. Daugherty		**2,348**	**89.93%**
	Total ...	**2,611**	**100.00%**
		0/0	0.00%
Rep - SHERIFF			
Rory Heckman		**1,814**	**66.37%**
Jeff Morse		751	27.48%
Damon Wilkes		168	6.15%
	Total ...	**2,733**	**100.00%**
		0/0	0.00%
Rep - CLERK			
Dawn Olney		**2,389**	**100.00%**
	Total ...	**2,389**	**100.00%**
		0/0	0.00%
Rep - TREASURER			
Linda M. Wilson		**2,309**	**100.00%**
	Total ...	**2,309**	**100.00%**
		0/0	0.00%
Rep - REGISTER OF DEEDS			
Amy J. Bissell		**1,370**	**51.87%**
Michelle R. Gray		1,271	48.13%
	Total ...	**2,641**	**100.00%**
		0/0	0.00%
Rep - DRAIN COMMISSIONER			
Terry Money		**2,212**	**100.00%**
	Total ...	**2,212**	**100.00%**
		0/0	0.00%
Rep - SURVEYOR			
John B. Smendzuik		**2,134**	**100.00%**
	Total ...	**2,134**	**100.00%**

Rep - COUNTY COMMISSIONER DISTRICT 1		0/0	0.00%
Mark E. Roper		311	100.00%
	Total ...	311	100.00%
Rep - COUNTY COMMISSIONER DISTRICT 2		0/0	0.00%
Sally E. Casey		267	46.60%
Mary J. Pitcher		306	53.40%
	Total ...	573	100.00%
Rep - COUNTY COMMISSIONER DISTRICT 3		0/0	0.00%
Richard C. Bayer		262	100.00%
	Total ...	262	100.00%
Rep - COUNTY COMMISSIONER DISTRICT 4		0/0	0.00%
Uledene Merrill		398	100.00%
	Total ...	398	100.00%
Rep - COUNTY COMMISSIONER DISTRICT 5		0/0	0.00%
Frank F. Walterhouse		275	100.00%
	Total ...	275	100.00%
Rep - COUNTY COMMISSIONER DISTRICT 6		0/0	0.00%
Roger C. Hubbell		88	38.77%
Tom Kelley		139	61.23%
	Total ...	227	100.00%
Rep - COUNTY COMMISSIONER DISTRICT 7		0/0	0.00%
Donald C. Smeltzer		235	100.00%
	Total ...	235	100.00%
Rep - ALMIRA TOWNSHIP SUPERVISOR		0/0	0.00%
Vance Bates		263	100.00%
	Total ...	263	100.00%
Rep - ALMIRA TOWNSHIP CLERK		0/0	0.00%
Mary Dort		299	100.00%
	Total ...	299	100.00%
Rep - ALMIRA TOWNSHIP TREASURER		0/0	0.00%
Dawn Campeau		301	100.00%
	Total ...	301	100.00%
Rep - ALMIRA TOWNSHIP TRUSTEE		0/0	0.00%
Kirt Giddis		292	100.00%
	Total ...	292	100.00%
Rep - BENZONIA TOWNSHIP CLERK		0/0	0.00%
Tammy Case		195	38.16%
Patricia A. Mead		316	61.84%
	Total ...	511	100.00%
Rep - BENZONIA TOWNSHIP TREASURER		0/0	0.00%
Karen L. Burns		444	100.00%
	Total ...	444	100.00%

Rep - BENZONIA TOWNSHIP TRUSTEE		0/0	0.00%
Nate Capper		81	10.33%
Patricia Delonnay		**315**	**40.18%**
Fred Milliron Jr.		174	22.19%
Sheila Ann Priest		**214**	**27.30%**
	Total ...	**784**	**100.00%**
Rep - BLAINE TOWNSHIP SUPERVISOR		0/0	0.00%
Tom Campbell		**107**	**100.00%**
	Total ...	**107**	**100.00%**
Rep - BLAINE TOWNSHIP CLERK		0/0	0.00%
Charlotte Putney		**114**	**100.00%**
	Total ...	**114**	**100.00%**
Rep - BLAINE TOWNSHIP TREASURER		0/0	0.00%
Emilie Kimpel		**112**	**100.00%**
	Total ...	**112**	**100.00%**
Rep - BLAINE TOWNSHIP TRUSTEE		0/0	0.00%
Walter F. Rohn		**88**	**51.19%**
Glenn E. Mensching Jr.		**82**	**48.81%**
	Total ...	**168**	**100.00%**
Rep - COLFAX TOWNSHIP TRUSTEE		0/0	0.00%
Michael Skurski		**41**	**100.00%**
	Total ...	**41**	**100.00%**
Rep - CRYSTAL LAKE TOWNSHIP SUPERVISOR		0/0	0.00%
Robert D. Barton		**179**	**100.00%**
	Total ...	**179**	**100.00%**
Rep - CRYSTAL LAKE TOWNSHIP CLERK		0/0	0.00%
Brenda L. Nye		**178**	**100.00%**
	Total ...	**178**	**100.00%**
Rep - CRYSTAL LAKE TOWNSHIP TRUSTEE		0/0	0.00%
Richard C. Nielsen		**130**	**44.07%**
Bruce Walton Jr.		**185**	**55.93%**
	Total ...	**295**	**100.00%**
Rep - HOMESTEAD TOWNSHIP SUPERVISOR		0/0	0.00%
Roger Chorley		**147**	**54.04%**
Dale Jeske		125	45.96%
	Total ...	**272**	**100.00%**
Rep - HOMESTEAD TOWNSHIP CLERK		0/0	0.00%
Don Crossman		153	49.04%
Mary L. Geetings		**159**	**50.96%**
	Total ...	**312**	**100.00%**
Rep - HOMESTEAD TOWNSHIP TREASURER		0/0	0.00%
Shelley Rosa		**255**	**100.00%**
	Total ...	**255**	**100.00%**

Rep - HOMESTEAD TOWNSHIP TRUSTEE		0/0	0.00%
Andy Loveland		106	25.36%
Matt Miller		156	37.32%
Carol Moore		156	37.32%
	Total ...	418	100.00%
Rep - INLAND TOWNSHIP SUPERVISOR		0/0	0.00%
Bruce H. Andersen Sr.		104	100.00%
	Total ...	104	100.00%
Rep - INLAND TOWNSHIP CLERK		0/0	0.00%
Marilyn A. Wareham		133	100.00%
	Total ...	133	100.00%
Rep - INLAND TOWNSHIP TREASURER		0/0	0.00%
Nicole Meredith		80	66.12%
Terry L. Tolar		41	33.88%
	Total ...	121	100.00%
Rep - INLAND TOWNSHIP TRUSTEE		0/0	0.00%
Gerald Bush		85	45.95%
Mary Miller		100	54.05%
	Total ...	185	100.00%
Rep - JOYFIELD TOWNSHIP SUPERVISOR		0/0	0.00%
Ken Fallowfield		40	29.20%
Larry Lathwell		97	70.80%
	Total ...	137	100.00%
Rep - JOYFIELD TOWNSHIP CLERK		0/0	0.00%
Gary Lathwell		128	100.00%
	Total ...	128	100.00%
Rep - JOYFIELD TOWNSHIP TREASURER		0/0	0.00%
Debra Lindgren		123	100.00%
	Total ...	123	100.00%
Rep - JOYFIELD TOWNSHIP TRUSTEE		0/0	0.00%
Mark Alan Evans		85	41.06%
David Kane		58	28.02%
Guy D. Sauer		64	30.92%
	Total ...	207	100.00%
Rep - LAKE TOWNSHIP SUPERVISOR		0/0	0.00%
William L. Robinson		222	100.00%
	Total ...	222	100.00%
Rep - LAKE TOWNSHIP CLERK		0/0	0.00%
Anna Grobe		228	100.00%
	Total ...	228	100.00%
Rep - LAKE TOWNSHIP TREASURER		0/0	0.00%
Pamela J. Radabaugh		220	100.00%
	Total ...	220	100.00%

Rep - LAKE TOWNSHIP TRUSTEE		0/0	0.00%
Harlan E. Reichle		204	100.00%
	Total ...	204	100.00%
Rep - PLATTE TOWNSHIP SUPERVISOR		0/0	0.00%
James Coombs		20	31.75%
Paul L. Solem		43	68.25%
	Total ...	63	100.00%
Rep - PLATTE TOWNSHIP CLERK		0/0	0.00%
Alison Michalak		59	100.00%
	Total ...	59	100.00%
Rep - PLATTE TOWNSHIP TREASURER		0/0	0.00%
Cynthia Ullom		64	100.00%
	Total ...	64	100.00%
Rep - PLATTE TOWNSHIP TRUSTEE		0/0	0.00%
Walt Harris		58	100.00%
	Total ...	58	100.00%
Rep - WELDON TOWNSHIP SUPERVISOR		0/0	0.00%
Dean D. Rhodes		49	100.00%
	Total ...	49	100.00%
Rep - WELDON TOWNSHIP CLERK		0/0	0.00%
Fran Griffin		49	100.00%
	Total ...	49	100.00%
Rep - WELDON TOWNSHIP TREASURER		0/0	0.00%
Karri L. Stevens		11	23.91%
Mary Wixson		35	76.09%
	Total ...	46	100.00%
Rep - WELDON TOWNSHIP TRUSTEE		0/0	0.00%
Sue A. Meredith		47	56.63%
Gary Stevens		36	43.37%
	Total ...	83	100.00%
Rep - CITY OF FRANKFORT PCT DELEGATE REPUBLICAN		0/0	0.00%
Dolores A. Bigelow		148	27.36%
Roger L. Griner		137	25.32%
Phyllis L. Smith		135	24.95%
Robert F. Smith		121	22.37%
	Total ...	541	100.00%
Rep - ALMIRA TWP PCT DELEGATE REPUBLICAN		0/0	0.00%
John Morse Sr.		229	35.84%
Joe Morse		196	30.67%
Ruthann Morse		214	33.49%
	Total ...	639	100.00%
Rep - BENZONIA TWP PCT DELEGATE REPUBLICAN		0/0	0.00%
Alan Appelhof		291	19.06%
Joanne Appelhof		275	18.01%

Rep - BENZONIA TWP PCT DELEGATE REPUBLICAN (continued...)		0/0	0.00%
Jean Bowers		330	21.61%
Uledene Merrill		276	18.07%
Linda E. Nugent		355	23.25%
	Total ...	1,527	100.00%
Rep - BLAINE TWP PCT DELEGATE REPUBLICAN		0/0	0.00%
Janice Mick		96	51.61%
Ted Mick		90	48.39%
	Total ...	186	100.00%
Rep - COLFAX TWP PCT DELEGATE REPUBLICAN		0/0	0.00%
Kim O'Connor		37	100.00%
	Total ...	37	100.00%
Rep - CRYSTAL LAKE TWP PCT DELEGATE REPUBLICAN		0/0	0.00%
Marilee Dean		135	33.25%
Donald W. Nugent		133	32.76%
Gail Nugent		138	33.99%
	Total ...	406	100.00%
Rep - GILMORE TWP PCT DELEGATE REPUBLICAN		0/0	0.00%
Dale Shantz		80	100.00%
	Total ...	80	100.00%
Rep - HOMESTEAD TWP PCT DELEGATE REPUBLICAN		0/0	0.00%
Donald G. McCash		156	49.21%
Leon Sluyter		161	50.79%
	Total ...	317	100.00%
Rep - JOYFIELD TWP PCT DELEGATE REPUBLICAN		0/0	0.00%
Margaret A. Evans		99	57.56%
Harold S. Middleton		73	42.44%
	Total ...	172	100.00%
Rep - LAKE TWP PCT DELEGATE REPUBLICAN		0/0	0.00%
Donna Clarke		167	25.57%
J.P. Francis		156	23.89%
Ruth M. Francis		155	23.74%
Jean Vogler		175	26.80%
	Total ...	653	100.00%
Rep - PLATTE TWP PCT DELEGATE REPUBLICAN		0/0	0.00%
Alison Michalak		60	100.00%
	Total ...	60	100.00%
Dem - UNITED STATES SENATOR		0/0	0.00%
Carl Levin		780	100.00%
	Total ...	780	100.00%
Dem - 2ND DISTRICT REPRESENTATIVE IN CONGRESS		0/0	0.00%
Fred Johnson		712	100.00%
	Total ...	712	100.00%

Dem - 101ST DISTRICT STATE REPRESENTATIVE		0/0	0.00%
Dan Scripps		756	100.00%
	Total ...	756	100.00%
Dem - PROSECUTING ATTORNEY		0/0	0.00%
Michael Lawrence Smith		683	100.00%
	Total ...	683	100.00%
Dem - SHERIFF		0/0	0.00%
Brant Downing		679	100.00%
	Total ...	679	100.00%
Dem - DRAIN COMMISSIONER		0/0	0.00%
Eric Pyne		648	100.00%
	Total ...	648	100.00%
Dem - COUNTY COMMISSIONER DISTRICT 1		0/0	0.00%
Delores Duddles-Berta		95	100.00%
	Total ...	95	100.00%
Dem - COUNTY COMMISSIONER DISTRICT 2		0/0	0.00%
Phillip T. Kiteley		123	100.00%
	Total ...	123	100.00%
Dem - COUNTY COMMISSIONER DISTRICT 3		0/0	0.00%
Shauna Fite		90	47.62%
Kristin Hollenbeck		99	52.38%
	Total ...	189	100.00%
Dem - COUNTY COMMISSIONER DISTRICT 4		0/0	0.00%
Anne Damm		93	100.00%
	Total ...	93	100.00%
Dem - COUNTY COMMISSIONER DISTRICT 5		0/0	0.00%
Kathy Ralston		74	100.00%
	Total ...	74	100.00%
Dem - COUNTY COMMISSIONER DISTRICT 7		0/0	0.00%
Donald R. Tanner		53	100.00%
	Total ...	53	100.00%
Dem - ALMIRA TOWNSHIP TREASURER		0/0	0.00%
Jill A. Kimball		97	100.00%
	Total ...	97	100.00%
Dem - ALMIRA TOWNSHIP TRUSTEE		0/0	0.00%
Diana L. Nolan		94	100.00%
	Total ...	94	100.00%
Dem - BENZONIA TOWNSHIP SUPERVISOR		0/0	0.00%
James R. Sheets		89	100.00%
	Total ...	89	100.00%

Dem - BENZONIA TOWNSHIP TRUSTEE		0/0	0.00%
Gayle Rice		74	51.39%
Mary Charlotte Robling		70	48.61%
	Total ...	144	100.00%
Dem - COLFAX TOWNSHIP SUPERVISOR		0/0	0.00%
Michael Moorman		20	68.97%
Timothy L. Windrim Sr.		9	31.03%
	Total ...	29	100.00%
Dem - COLFAX TOWNSHIP CLERK		0/0	0.00%
Susan Besey		29	100.00%
	Total ...	29	100.00%
Dem - COLFAX TOWNSHIP TREASURER		0/0	0.00%
Laura M. Draeger		30	100.00%
	Total ...	30	100.00%
Dem - COLFAX TOWNSHIP TRUSTEE		0/0	0.00%
Jack Richter		28	100.00%
	Total ...	28	100.00%
Dem - CRYSTAL LAKE TOWNSHIP TREASURER		0/0	0.00%
Shelley Rodal		50	100.00%
	Total ...	50	100.00%
Dem - GILMORE TOWNSHIP SUPERVISOR		0/0	0.00%
Carl Noffsinger		88	100.00%
	Total ...	88	100.00%
Dem - GILMORE TOWNSHIP CLERK		0/0	0.00%
Sharyn Bower		88	100.00%
	Total ...	88	100.00%
Dem - GILMORE TOWNSHIP TREASURER		0/0	0.00%
Laura M. Manville		87	100.00%
	Total ...	87	100.00%
Dem - GILMORE TOWNSHIP TRUSTEE		0/0	0.00%
Ronald Beyette		78	52.35%
Douglas D. Holmes		71	47.65%
	Total ...	149	100.00%
Dem - HOMESTEAD TOWNSHIP SUPERVISOR		0/0	0.00%
Cathy Demitroff		69	100.00%
	Total ...	69	100.00%
Dem - HOMESTEAD TOWNSHIP CLERK		0/0	0.00%
Franklin James Pelky		64	100.00%
	Total ...	64	100.00%
Dem - HOMESTEAD TOWNSHIP TRUSTEE		0/0	0.00%
Rosalie A. Pelch		64	100.00%
	Total ...	64	100.00%

Dem - INLAND TOWNSHIP SUPERVISOR		0/0	0.00%
Paul A. Beechraft		49	100.00%
	Total ...	49	100.00%
Dem - INLAND TOWNSHIP TREASURER		0/0	0.00%
Sherri A. Ockert-Poulisse		46	100.00%
	Total ...	46	100.00%
Dem - LAKE TOWNSHIP TRUSTEE		0/0	0.00%
James F. Webber		48	100.00%
	Total ...	48	100.00%
Dem - PLATTE TOWNSHIP TRUSTEE		0/0	0.00%
David Basey		11	27.50%
Marcia A. Davis		17	42.50%
Susan Lavender		12	30.00%
	Total ...	40	100.00%
Dem - CITY OF FRANKFORT PCT DELEGATE DEMOCRAT		0/0	0.00%
Patricia Storrer		69	35.03%
William A. Storrer		60	30.46%
Ralph F. Williams		68	34.52%
	Total ...	197	100.00%
Dem - ALMIRA TWP PCT DELEGATE DEMOCRAT		0/0	0.00%
Joanne H. Keskey		81	24.11%
Jill A. Kimball		86	25.60%
Wallace J. Sikorski		80	23.81%
Joyce A. Skinner		89	26.49%
	Total ...	336	100.00%
Dem - BENZONIA TWP PCT DELEGATE DEMOCRAT		0/0	0.00%
Susan Breuer		70	14.40%
Warren M. Call		73	15.02%
Nancy Kasperzak		72	14.81%
Chloe McGehee		67	13.79%
Mary Charlotte Robling		71	14.61%
Robert Oliver Sauer		64	13.17%
Sally Smeltzer		69	14.20%
	Total ...	486	100.00%
Dem - CRYSTAL LAKE TWP PCT DELEGATE DEMOCRAT		0/0	0.00%
Betty Croft		50	56.82%
Betty Lou Wortelboer		38	43.18%
	Total ...	88	100.00%
Dem - GILMORE TWP PCT DELEGATE DEMOCRAT		0/0	0.00%
Eric Pyne		69	51.88%
Richard A. Robb		64	48.12%
	Total ...	133	100.00%
Dem - HOMESTEAD TWP PCT DELEGATE DEMOCRAT		0/0	0.00%
Kathy Ralston		53	47.75%
M. Carroll Volpe		58	52.25%
	Total ...	111	100.00%

Dem - JOYFIELD TWP PCT DELEGATE DEMOCRAT		0/0	0.00%
Katherine Boyne-Mead		**21**	**40.38%**
Crystal Meadows		**17**	**32.69%**
Steven B. Thompson		**14**	**26.92%**
	Total ...	**52**	**100.00%**
Dem - LAKE TWP PCT DELEGATE DEMOCRAT		0/0	0.00%
Virginia Griffith		**46**	**20.63%**
Richard E. Haan		**43**	**19.28%**
Susan M. Koenig		**44**	**19.73%**
Ray Nichols		**44**	**19.73%**
Susan Pyne		**46**	**20.63%**
	Total ...	**223**	**100.00%**
Dem - PLATTE TWP PCT DELEGATE DEMOCRAT		0/0	0.00%
Susan Lavender		**19**	**57.58%**
Kari Tomashik		**14**	**42.42%**
	Total ...	**33**	**100.00%**
Dem - WELDON TWP PCT DELEGATE DEMOCRAT		0/0	0.00%
Mona K. McElderry		**10**	**41.67%**
Diane L. Wilbur		**14**	**58.33%**
	Total ...	**24**	**100.00%**
4th DISTRICT COURT OF APPEALS - NON INCUMBENT		0/0	0.00%
Eric Doster		263	15.26%
Jim Howell		192	11.14%
Michael J. Kelly		**769**	**44.63%**
Paula Manderfield		499	28.96%
	Total ...	**1,723**	**100.00%**
Almira Township Fire & EMS Renewal		0/0	0.00%
YES		**317**	**69.52%**
NO		139	30.48%
	Total ...	**456**	**100.00%**
Homestead Township Fire Renewal		0/0	0.00%
YES		**234**	**68.62%**
NO		107	31.38%
	Total ...	**341**	**100.00%**
Platte Township Fire Renewal		0/0	0.00%
YES		**86**	**79.63%**
NO		22	20.37%
	Total ...	**108**	**100.00%**

COUNTY OF BERRIEN
OFFICE OF THE COUNTY CLERK

2009 JAN 15 PM 2:52

M. LOUISE STINE
COUNTY CLERK

Frank Sampsell
Chief Deputy Clerk

Sheila Backmann
Court Supervisor

Gail Harmon
Office Manager

Berrien County Courthouse
811 Port Street
St. Joseph, MI 49085

(269) 983-7111, Ext. 8368
(269) 982-8642 FAX

TRANSMITTAL SHEET

TO: RACHEL CLONE (517) 241-4785

FROM: FRANK @ BERRIEN CO.

DATE: 1/15

SPECIAL INSTRUCTIONS:

NUMBER OF PAGES TO FOLLOW:

Please call if transmission is incorrectly received, if any sheets are not legible or if pages are missing.

JAN-15-2009 12:41 BCCH COUNTY CLERK OFFICE 269 9828642 P.02/07

n August 2008 Primary Election

Precinct		# of Reg. Voters	Poll Book Totals	% Voters (Per Precinct)	United States Senator — 1 position per party — Jack Hoogendyk, Jr. Republican	TOTALS	Carl Levin Democrat	TOTALS	Representative in Congress 6th District — 1 position per party — Fred Upton Republican	TOTALS	Don Cooney Democrat	TOTALS
City of Benton Harbor #1	5200001	2765	42	1.52%	1	1	33	33	3	3	26	26
City of Benton Harbor #2	5200002	2273	24	1.06%	0	0	21	21	1	1	16	16
City of Benton Harbor #3	5200003	2424	29	1.20%	0	0	26	26	0	0	20	20
City of Benton Harbor #4	5200004	2600	31	1.19%	2	2	24	24	4	4	20	20
AVCB	5200901	N/A	73	N/A	9	9	52	52	10	10	49	49
City of Bridgman	5400001	1708	226	13.23%	142	142	41	41	156	156	39	39
City of Buchanan #1	5600001	1953	228	11.67%	110	110	51	51	139	139	46	46
City of Buchanan #2	5600002	1371	167	12.18%	58	58	39	39	83	83	32	32
City of Coloma	5800001	1114	106	9.52%	51	51	28	28	64	64	23	23
City of New Buffalo	6000001	1481	95	6.41%	39	39	41	41	37	37	32	32
City of Niles #1	6200001	2061	59	2.86%	24	24	16	16	31	31	17	17
City of Niles #2	6200002	2391	108	4.52%	46	46	30	30	62	62	26	26
City of Niles #3	6200003	2206	92	4.17%	34	34	41	41	42	42	32	32
City of Niles #4	6200004	2425	240	9.90%	125	125	34	34	172	172	33	33
AVCB	6200901	N/A	234	N/A	92	92	71	71	111	111	62	62
City of St. Joseph #1	6400001	1219	160	13.13%	95	95	25	25	125	125	23	23
City of St. Joseph #2	6400002	1030	71	6.89%	34	34	21	21	40	40	20	20
City of St. Joseph #3	6400003	835	108	12.93%	57	57	19	19	72	72	18	18
City of St. Joseph #4	6400004	1118	97	8.68%	67	67	13	13	72	72	11	11
City of St. Joseph #5	6400005	1007	117	11.62%	71	71	20	20	86	86	19	19
City of St. Joseph #6	6400006	987	138	13.98%	76	76	28	28	95	95	22	22
City of Watervliet	6600001	1160	91	7.84%	46	46	23	23	58	58	23	23
Bainbridge #1	0200001	853	103	10.75%	67	67	10	10	75	75	10	10
Bainbridge #2	0200002	1326	116	8.75%	71	71	19	19	82	82	18	18
Baroda	0400001	2235	405	18.12%	268	268	30	30	325	325	31	31
Benton Charter #1	0600001	3001	153	5.10%	29	29	74	74	34	34	54	54
Benton Charter #2A	0600002A	2251	80	3.55%	4	4	58	58	6	6	57	57
Benton Charter #2B	0600002B	0	0	N/A	0	0	0	0	0	0	0	0
Benton Charter #3	0600003	1047	87	8.31%	26	26	46	46	27	27	39	39
Benton Charter #4	0600004	1525	156	10.23%	27	27	91	91	32	32	78	78
Benton Charter #5	0600005	2432	100	4.11%	16	16	52	52	20	20	37	37
Benton Charter #6	0600006	2307	101	4.38%	6	6	75	75	9	9	62	62
AVCB	0600901	N/A	357	N/A	62	62	178	178	69	69	150	150
Berrien #1	0800001	1908	308	16.14%	165	165	19	19	228	228	17	17
Berrien #2	0800002	1689	288	17.05%	173	173	18	18	225	225	17	17
Bertrand	1000001	2057	217	10.55%	136	136	20	20	166	166	17	17
Buchanan #1	1200001	1953	160	8.19%	79	79	30	30	107	107	28	28
Buchanan #2	1200002	1371	164	11.96%	85	85	28	28	106	106	27	27
Chikaming #1	1400001	1279	471	36.83%	231	231	106	106	282	282	99	99
Chikaming #2	1400002	1213	258	21.27%	114	114	77	77	128	128	68	68
Coloma Charter #1	1600001	2107	292	13.86%	177	177	19	19	225	225	17	17
Coloma Charter #2	1600002	1825	291	15.96%	167	167	23	23	208	208	21	21
Galien	1800001	1150	67	5.83%	27	27	21	21	35	35	21	21
Hagar #1	2000001	1251	103	8.23%	59	59	15	15	68	68	13	13
Hagar #2	2000002	1610	136	8.45%	78	78	21	21	88	88	21	21
Lake	2200001	2438	682	27.97%	414	414	42	42	505	505	36	36
Lincoln #1	2400001	2433	234	9.62%	153	153	24	24	179	179	20	20
Lincoln #2	2400002	1757	121	6.89%	83	83	10	10	98	98	8	8
Lincoln #3	2400003	2677	156	5.83%	87	87	17	17	119	119	15	15
Lincoln #4	2400004	2021	196	9.70%	117	117	12	12	147	147	11	11
Lincoln #5	2400005	1438	106	7.37%	66	66	17	17	79	79	14	14
Lincoln #6	2400006	1375	119	8.65%	65	65	6	6	90	90	6	6
AVCB	2400901	N/A	657	N/A	515	515	156	156	583	583	146	146
New Buffalo	2600001	1481	372	25.12%	55	55	205	205	60	60	166	166

Official Results

Precinct		# of Reg. Voters	Poll Book Totals	% Voters (Per Precinct)	United States Senator — 1 position per party — Jack Hoogendyk, Jr. Republican	TOTALS	Carl Levin Democrat	TOTALS	Representative in Congress — 6th District — 1 position per party — Fred Upton Republican	TOTALS	Don Cooney Democrat	TOTALS
Niles #1	2800001	1853	243	13.11%	127	127	44	44	163	163	37	37
Niles #2	2800002	1595	144	9.03%	76	76	25	25	99	99	21	21
Niles #3	2800003	2494	258	10.26%	148	148	38	38	183	183	33	33
Niles #4	2800004	2473	251	10.15%	108	108	59	59	150	150	55	55
Niles #5A	2800005A	1772	321	18.12%	184	184	33	33	239	239	32	32
Niles #5B	2800005B	0	0	NA	0	0	0	0	0	0	0	0
AVCB	2800901	N/A	426	N/A	197	197	123	123	230	230	114	114
Oronoko Charter #1	3000001	1880	551	29.31%	343	343	41	41	436	436	35	35
Oronoko Charter #2	3000002	1100	226	20.55%	119	119	19	19	181	181	20	20
Oronoko Charter #3	3000003	2010	300	14.93%	155	155	20	20	218	218	18	18
Pipestone #1A	3200001A	1774	389	21.87%	256	256	16	16	298	298	13	13
Pipestone #1B	3200001B	0	0	NA	0	0	0	0	0	0	0	0
Royalton #1	3400001	1562	120	7.68%	79	79	16	16	95	95	14	14
Royalton #2	3400002	1845	194	10.51%	124	124	13	13	155	155	12	12
AVCB	3400901	N/A	222	N/A	140	140	20	20	164	164	17	17
St. Joseph Charter #1	3800001	2573	176	6.84%	84	84	56	56	98	98	50	50
St. Joseph Charter #2	3800002	1635	90	5.50%	57	57	9	9	70	70	9	9
St. Joseph Charter #3	3800003	1305	91	6.97%	63	63	6	6	77	77	5	5
St. Joseph Charter #4	3800004	2591	167	6.45%	87	87	18	18	124	124	15	15
AVCB	3800901	N/A	805	N/A	480	480	141	141	567	567	125	125
Sodus	3900001	1693	115	6.79%	55	55	31	31	67	67	28	28
Three Oaks	4000001	2344	555	23.68%	203	203	177	177	259	259	161	161
Watervliet	4200001	2399	451	18.80%	278	278	34	34	337	337	29	29
Weesaw #1A	32000001A	1666	453	27.19%	240	240	42	42	293	293	39	39
Weesaw #1B	32000001B	0	0	NA	0	0	0	0	0	0	0	0
Totals		122807	16327		8404	8404	3198	3196	10367	10367	2815	2815
Registered Voters	122807											
% of Voter Turnout	13.30%											

JAN-15-2009 12:43 BCCH COUNTY CLERK OFFICE 269 9828642 P.03/07

JAN-15-2009 12:44 BCCH COUNTY CLERK OFFICE 269 9828642 P.04/07

n August 2008 Primary Election

					State Representative 78th District						
					1 position per party						
Precinct		# of Reg. Voters	Poll Book Totals	% Voters (Per Precinct)	Bill Baber Republican	Gary Campbell Republican	Bruce Hipshear Republican	Sharon Tyler Republican	TOTALS	Judy Truesdell Democrat	TOTALS
City of Benton Harbor #1	5200001	2765	42	1.52%							
City of Benton Harbor #2	5200002	2273	24	1.06%							
City of Benton Harbor #3	5200003	2424	29	1.20%							
City of Benton Harbor #4	5200004	2600	31	1.19%							
AVCB	5200901	N/A	73	N/A							
City of Bridgman	5400001	1708	226	13.23%							
City of Buchanan #1	5600001	1953	228	11.67%	46	5	43	59	153	51	51
City of Buchanan #2	5600002	1371	167	12.18%	25	13	28	34	100	36	36
City of Coloma	5800001	1114	106	9.52%							
City of New Buffalo	6000001	1481	95	6.41%	11	5	4	23	43	40	40
City of Niles #1	6200001	2061	59	2.86%	15	7	6	10	38	19	19
City of Niles #2	6200002	2391	108	4.52%	12	9	8	37	66	29	29
City of Niles #3	6200003	2206	92	4.17%	13	6	2	26	47	40	40
City of Niles #4	6200004	2425	240	9.90%	30	6	11	147	194	37	37
AVCB	6200901	N/A	234	N/A	29	17	9	71	126	72	72
City of St. Joseph #1	6400001	1219	160	13.13%							
City of St. Joseph #2	6400002	1030	71	6.89%							
City of St. Joseph #3	6400003	835	108	12.93%							
City of St. Joseph #4	6400004	1116	97	8.68%							
City of St. Joseph #5	6400005	1007	117	11.62%							
City of St. Joseph #6	6400006	987	138	13.98%							
City of Watervliet	6600001	1160	91	7.84%							
Bainbridge #1	0200001	958	103	10.75%							
Bainbridge #2	0200002	1326	116	8.75%							
Baroda	0400001	2235	405	18.12%	97	122	4	149	372	30	30
Benton Charter #1	0600001	3001	153	5.10%							
Benton Charter #2A	0600002A	2251	80	3.55%							
Benton Charter #2B	0600002B	0	0	NA							
Benton Charter #3	0600003	1047	87	8.31%							
Benton Charter #4	0600004	1525	156	10.23%							
Benton Charter #5	0600005	2432	100	4.11%							
Benton Charter #6	0600006	2307	101	4.38%							
AVCB	0600901	N/A	357	N/A							
Berrien #1	0800001	1908	308	16.14%	123	37	9	65	234	19	19
Berrien #2	0800002	1689	288	17.05%	139	45	6	67	257	20	20
Bertrand	1000001	2057	217	10.55%	23	15	32	103	173	24	24
Buchanan #1	1200001	1953	160	8.19%	32	14	17	52	115	30	30
Buchanan #2	1200002	1371	164	11.96%	31	9	33	45	118	28	28
Chikaming #1	1400001	1279	471	36.83%	93	107	7	101	308	104	104
Chikaming #2	1400002	1213	258	21.27%	47	32	4	62	145	72	72
Coloma Charter #1	1600001	2107	292	13.86%							
Coloma Charter #2	1600002	1825	291	15.95%							
Galien	1800001	1150	67	5.83%	11	3	1	26	41	21	21
Hagar #1	2000001	1251	103	8.23%							
Hagar #2	2000002	1610	136	8.45%							
Lake	2200001	2439	682	27.97%							
Lincoln #1	2400001	2433	234	9.62%							
Lincoln #2	2400002	1757	121	6.89%							
Lincoln #3	2400003	2677	156	5.83%							
Lincoln #4	2400004	2021	196	9.70%							
Lincoln #5	2400005	1438	106	7.37%							
Lincoln #6	2400006	1375	119	8.65%							
AVCB	2400901	N/A	857	N/A							
New Buffalo	2600001	1481	372	25.12%	33	11	4	15	63	194	194

Official Results

					State Representative						
					78th District						
					1 position per party						
Precinct		# of Reg. Voters	Poll Book Totals	% Voters (Per Precinct)	Bill Baber Republican	Gary Campbell Republican	Bruce Hipshear Republican	Sharon Tyler Republican	TOTALS	Judy Truesdell Democrat	TOTALS
Niles #1	2800001	1853	243	13.11%	32	15	20	113	180	47	47
Niles #2	2800002	1695	144	9.03%	15	9	11	69	104	23	23
Niles #3	2800003	2494	256	10.26%	33	39	21	106	199	35	35
Niles #4	2800004	2473	251	10.15%	28	43	16	81	168	59	59
Niles #5A	2800005A	1772	321	18.12%	43	33	28	160	264	35	35
Niles #5B	2800005B	0	0	NA	0	0	0	0	0	0	0
AVCB	2800901	N/A	425	N/A	50	45	18	146	259	126	126
Oronoko Charter #1	3000001	1880	551	29.31%	280	84	5	113	482	41	41
Oronoko Charter #2	3000002	1100	226	20.55%	111	25	2	58	196	18	18
Oronoko Charter #3	3000003	2010	300	14.93%	109	29	23	60	221	19	19
Pipestone #1A	3200001A	1774	388	21.87%	168	71	11	92	342	13	13
Pipestone #1B	3200001B	0	0	NA	0	0	0	0	0	0	0
Royalton #1	3400001	1562	120	7.68%	0	0	0	0	0	0	0
Royalton #2	3400002	1845	194	10.51%	0	0	0	0	0	0	0
AVCB	3400901	N/A	222	N/A	0	0	0	0	0	0	0
St. Joseph Charter #1	3800001	2573	176	6.84%	0	0	0	0	0	0	0
St. Joseph Charter #2	3800002	1635	90	5.50%	0	0	0	0	0	0	0
St. Joseph Charter #3	3800003	1305	91	6.97%	0	0	0	0	0	0	0
St. Joseph Charter #4	3800004	2591	167	6.45%	0	0	0	0	0	0	0
AVCB	3800901	N/A	805	N/A	0	0	0	0	0	0	0
Sodus	3600001	1693	115	6.79%	0	0	0	0	0	0	0
Three Oaks	4000001	2344	555	23.68%	114	55	5	109	283	171	171
Watervliet	4200001	2399	451	18.80%	0	0	0	0	0	0	0
Weesaw #1A	3200001A	1666	453	27.19%	84	73	10	181	348	40	40
Weesaw #1B	3200001B	0	0	NA	0	0	0	0	0	0	0
Totals		122807	16337		1887	984	396	2395	5552	1493	1493
Registered Voters	122807										
% of Voter Turnout	13.30%										

JAN-15-2009 12:47 BCCH COUNTY CLERK OFFICE 269 9828642 P.05/07

JAN-15-2009 12:48 BCCH COUNTY CLERK OFFICE 269 9828642 P.05/07

n August 2008 Primary Election

					State Representative 79th District			
					1 position per party			
Precinct		# of Reg. Voters	Poll Book Totals	% Voters (Per Precinct)	John Procs Republican	TOTALS	Jim Hahn Democrat	TOTALS
City of Benton Harbor #1	5200001	2765	42	1.52%	3	3	23	23
City of Benton Harbor #2	5200002	2273	24	1.06%	0	0	16	16
City of Benton Harbor #3	5200003	2424	29	1.20%	0	0	23	23
City of Benton Harbor #4	5200004	2600	31	1.19%	2	2	22	22
AVCB	5200901	N/A	73	N/A	10	10	48	48
City of Bridgman	5400001	1708	228	13.23%	158	158	39	39
City of Buchanan #1	5600001	1953	228	11.67%	[illegible]	[illegible]	[illegible]	[illegible]
City of Buchanan #2	5600002	1371	167	12.18%	[illegible]	[illegible]	[illegible]	[illegible]
City of Coloma	5800001	1114	106	9.52%	66	66	26	26
City of New Buffalo	6000001	1481	95	6.41%	[illegible]	[illegible]	[illegible]	[illegible]
City of Niles #1	6200001	2081	59	2.86%	[illegible]	[illegible]	[illegible]	[illegible]
City of Niles #2	6200002	2391	108	4.52%	[illegible]	[illegible]	[illegible]	[illegible]
City of Niles #3	6200003	2206	92	4.17%	[illegible]	[illegible]	[illegible]	[illegible]
City of Niles #4	6200004	2425	240	9.90%	[illegible]	[illegible]	[illegible]	[illegible]
AVCB	6200901	N/A	234	N/A	[illegible]	[illegible]	[illegible]	[illegible]
City of St. Joseph #1	6400001	1219	160	13.13%	125	125	18	18
City of St. Joseph #2	6400002	1030	71	6.89%	37	37	20	20
City of St. Joseph #3	6400003	835	108	12.93%	73	73	18	18
City of St. Joseph #4	6400004	1118	97	8.68%	76	76	11	11
City of St. Joseph #5	6400005	1007	117	11.62%	82	82	19	19
City of St. Joseph #6	6400006	987	138	13.98%	97	97	23	23
City of Watervliet	6600001	1160	91	7.84%	58	58	21	21
Bainbridge #1	0200001	958	103	10.75%	76	76	10	10
Bainbridge #2	0200002	1326	116	8.75%	81	81	17	17
Baroda	0400001	2235	405	18.12%	[illegible]	[illegible]	[illegible]	[illegible]
Benton Charter #1	0600001	3001	153	5.10%	33	33	54	54
Benton Charter #2A	0600002A	2251	80	3.55%	6	6	54	54
Benton Charter #2B	0600002B	0	0	N/A	[illegible]	[illegible]	[illegible]	[illegible]
Benton Charter #3	0600003	1047	87	8.31%	25	25	39	39
Benton Charter #4	0600004	1525	156	10.23%	32	32	81	81
Benton Charter #5	0600005	2432	100	4.11%	20	20	41	41
Benton Charter #6	0600006	2307	101	4.38%	8	8	64	64
AVCB	0600901	N/A	357	N/A	71	71	152	152
Berrien #1	0800001	1908	308	16.14%	[illegible]	[illegible]	[illegible]	[illegible]
Berrien #2	0800002	1689	288	17.05%	[illegible]	[illegible]	[illegible]	[illegible]
Bertrand	1000001	2057	217	10.55%	[illegible]	[illegible]	[illegible]	[illegible]
Buchanan #1	1200001	1953	160	8.19%	[illegible]	[illegible]	[illegible]	[illegible]
Buchanan #2	1200002	1371	164	11.96%	[illegible]	[illegible]	[illegible]	[illegible]
Chikaming #1	1400001	1279	471	36.83%	[illegible]	[illegible]	[illegible]	[illegible]
Chikaming #2	1400002	1213	258	21.27%	[illegible]	[illegible]	[illegible]	[illegible]
Coloma Charter #1	1600001	2107	292	13.86%	223	223	17	17
Coloma Charter #2	1600002	1825	291	15.95%	206	206	22	22
Galien	1800001	1150	67	5.83%	[illegible]	[illegible]	[illegible]	[illegible]
Hagar #1	2000001	1251	103	8.23%	69	69	14	14
Hagar #2	2000002	1610	136	8.45%	90	90	20	20
Lake	2200001	2438	682	27.97%	522	522	36	36
Lincoln #1	2400001	2433	234	9.62%	182	182	22	22
Lincoln #2	2400002	1757	121	6.89%	103	103	9	9
Lincoln #3	2400003	2677	156	5.83%	119	119	15	15
Lincoln #4	2400004	2021	196	9.70%	147	147	11	11
Lincoln #5	2400005	1438	106	7.37%	82	82	15	15
Lincoln #6	2400006	1375	119	8.65%	87	87	8	8
AVCB	2400901	N/A	857	N/A	595	595	144	144
New Buffalo	2600001	1481	372	25.12%	[illegible]	[illegible]	[illegible]	[illegible]

Official Results

					State Representative			
					79th District			
					1 position per party			
Precinct		# of Reg. Voters	Poll Book Totals	% Voters (Per Precinct)	John Proos Republican	TOTALS	Jim Hahn Democrat	TOTALS
Niles #1	2800001	1853	243	13.11%		0		0
Niles #2	2800002	1595	144	9.03%		0		0
Niles #3	2800003	2494	256	10.26%		0		0
Niles #4	2800004	2473	251	10.15%		0		0
Niles #5A	2800005A	1772	321	18.12%		0		0
Niles #5B	2800005B	0	0	NA		0		0
AVCB	2800901	N/A	426	N/A		0		0
Oronoko Charter #1	3000001	1880	551	29.31%		0		0
Oronoko Charter #2	3000002	1100	226	20.55%		0		0
Oronoko Charter #3	3000003	2010	300	14.93%		0		0
Pipestone #1A	3200001A	1774	388	21.87%		0		0
Pipestone #1B	3200001B	0	0	NA		0		0
Royalton #1	3400001	1562	120	7.68%	98	98	15	15
Royalton #2	3400002	1645	194	10.51%	159	159	14	14
AVCB	3400901	N/A	222	N/A	168	168	17	17
St. Joseph Charter #1	3800001	2573	176	6.84%	104	104	48	48
St. Joseph Charter #2	3800002	1635	90	5.50%	72	72	9	9
St. Joseph Charter #3	3800003	1305	91	6.97%	78	78	5	5
St. Joseph Charter #4	3800004	2591	167	6.45%	127	127	15	15
AVCB	3800901	N/A	805	N/A	574	574	132	132
Sodus	3600001	1693	115	6.79%	73	73	28	28
Three Oaks	4000001	2344	555	23.68%		0		0
Watervliet	4200001	2399	451	18.80%	343	343	29	29
Weesaw #1A	3200001A	1666	453	27.19%		0		0
Weesaw #1B	3200001B	0	0	NA		0		0
Totals		122807	16337		5361	5361	1482	1482
Registered Voters	122807							
% of Voter Turnout	13.30%							

JAN-15-2009 12:49 BCCH COUNTY CLERK OFFICE 269 9828642 P.07/07

TOTAL P.07



Branch County Clerk's Office

Teresa "Terry" Kubasiak, Clerk
Lisa M. Metz — Chief Deputy

2009 JAN -8 PM 4:51

FAX

DATE: 1-8-09

TO: Rachel Clone

FAX NUMBER: 517-373-0941

FROM: Branch County

PAGES (INCLUDING COVER): 30

COMMENTS:

COURTHOUSE (517) 279-4306 • 31 Division Street • Coldwater, Michigan 49036

FROM Branch County Clerks Office (THU) 1 8 2009 17:51/ST. 17:51/NO. 5012383744 P 1

CERTIFICATE OF DETERMINATION

STATE OF MICHIGAN)
) ss.
COUNTY OF BRANCH)

The Board of Canvassers of the County of Branch having Ascertained and Canvassed the Votes of the various Cities and Townships at the Primary Election, held on Tuesday, the 5th day of August, two thousand and eight.

Does Hereby Certify and Determine

That Terri Norris having received a sufficient number of votes is nominated by the Republican Party as a candidate for the office of **Prosecuting Attorney.**

That Warren C. Canon having received a sufficient number of votes is nominated by the Republican Party as a candidate for the office of **Sheriff.**

That Terry Ann Kubasiak having received a sufficient number of votes is nominated by the Republican Party as a candidate for the office of **Clerk.**

That Sandra S. Thatcher having received a sufficient number of votes is nominated by the Republican Party as a candidate for the office of **Treasurer.**

That Nancy Hutchins having received a sufficient number of votes is nominated by the Republican Party as a candidate for the office of **Register of Deeds.**

That Michael Hard having received a sufficient number of votes is nominated by the Republican Party as a candidate for the office of **Drain Commissioner.**

That Edward W. Reed having received a sufficient number of votes is nominated by the Republican Party as a candidate for the office of **Surveyor.**

That Jerry R. Hubbard having received a sufficient number of votes is nominated by the Republican Party as a candidate for **County Commissioner – District #1.**

That Dale I. Swift having received a sufficient number of votes is nominated by the Republican Party as a candidate for **County Commissioner – District #2.**

That Norm Heinemann having received a sufficient number of votes is nominated by the Republican Party as a candidate for **County Commissioner – District #3.**

That Don Vrablic having received a sufficient number of votes is nominated by the Republican Party as a candidate for **County Commissioner – District #4.**

That Rod Olney having received a sufficient number of votes is nominated by the Republican Party as a candidate for **County Commissioner – District #5.**

That William F. Chinery having received a sufficient number of votes is nominated by the Republican Party as a candidate for **County Commissioner – District #6.**

That Ted Gordon having received a sufficient number of votes is nominated by the Republican Party as a candidate for **County Commissioner – Distsrict #7.**

That Jon E. Houtz having received a sufficient number of votes is nominated by the Republican Party as a candidate for **County Commissioner – District #8.**

FROM Branch County Clerks Office (THU) 1 8 2009 17:51/ST. 17:51/NO. 5012335744 P 2

And further certifies and determines, that the foregoing is a correct statement of the votes given in the County of Branch for the offices named in such statement and for the person designated therein, and other matters submitted at the Primary Election held August 5th, 2008.

CERTIFICATION

IN WITNESS WHEREOF, We have hereunto set our hands and affixed the Seal of the Circuit Court of the County of Branch this 13TH day of August, 2008.

Walton H Tome
Chairman

Patricia Sampsel

Eric S Johnson

ATTEST:

Teresa Kubasiak
Clerk - Board of Canvassers

Walton H Tome
Chairman - Board of Canvassers

FROM Branch County Clerks Office (THU) 1 8 2009 17:52/ST. 17:51/NO. 5012335744 P 3

MICHIGAN DEPARTMENT OF STATE
Bureau Of Elections
P.O. Box 20126
Lansing, Michigan 48901
Phone: (517) 373-2540

OFFICIAL COUNTY VOTE TOTALS

(Summary of County Canvasser's Statement)
Primary Election
Tuesday, August 5, 2008

County: **BRANCH**

County Code: **(12)**

Return To: MICHIGAN DEPARTMENT OF STATE
Bureau Of Elections
P.O. Box 20126
Lansing, Michigan 48901
Phone: (517) 373-2540

FROM Branch County Clerks Office

(THU) 1 8 2009 17:52/ST. 17:51/NO. 5012335744 P 4

IMPORTANT

FIVE STEPS FOR COMPLETION OF FORM

1.) Check for candidate name omissions on this form by comparing it against the candidate names printed on the county's ballots. If an omission is found, contact the Department of State's Bureau of Elections in Lansing.

2.) Enter all totals in words and numerals. Example: Three Hundred twenty-one (321). Do not fail to enter the county's Poll Book total below. When entering total number of votes cast for all candidates for a particular office, DO NOT include write-in votes cast for individuals who did not submit a Declaration of Intent form.

3.) Double check all entries for errors. There can be no descrepancies in the totals recorded on this form, the totals entered on the Official County Canvassers' Statement and the precinct results certified for your county. Complete accuracy is of extreme importance as the totals entered on this form represent the official record of the election.

4.) After completing the form, affix all required signatures and county seal on the last page.

5.) Mail the original copy of this form to the Department of State's Bureau of Elections as soon as it is completed.

POLL BOOK TOTAL

The TOTAL NUMBER OF PEOPLE voting at this election as shown by the POLL BOOK

was **SEVEN THOUSAND TWO HUNDRED FIFTY THREE** **(7253).**

MICHIGAN DEPARTMENT OF STATE
Bureau Of Elections
P.O. Box 20126
Lansing, Michigan 48901
Phone: (517) 373-2540

OFFICIAL COUNTY VOTE TOTALS

(Summary of County Canvasser's Statement)
Primary Election
Tuesday, August 5, 2008

County: **BRANCH (12) · (Office Code: 05000000):**

United States Senator 6 Year Term (1) Position

				Number of Votes
REP	Hoogendyk, Jr., Jack	received **FOUR THOUSAND FIVE HUNDRED SIXTY FOUR**	votes.	4564
DEM	Levin, Carl	received **FIVE HUNDRED FIFTY ONE**	votes.	551

The total number of votes cast for (Office Code: 05000000):
United States Senator 6 Year Term (1) Position

was **FIVE THOUSAND ONE HUNDRED FIFTEEN** votes. 5115

(Enter the sum of the votes cast for ONLY the candidates listed above. DO NOT include write-in votes cast for individuals who did not submit a Declaration of Intent form.)

FROM Branch County Clerks Office (THU) 1 8 2009 17:52/ST. 17:51/NO. 5012335744 P 5

MICHIGAN DEPARTMENT OF STATE
Bureau Of Elections
P.O. Box 20126
Lansing, Michigan 48901
Phone: (517) 373-2540

OFFICIAL COUNTY VOTE TOTALS

(Summary of County Canvasser's Statement)
Primary Election
Tuesday, August 5, 2008

County: **BRANCH (12) (Office Code: 06007000):**

7th District Representative in Congress 2 Year Term (1) Position

				Number of Votes
REP	Walberg, Tim	received **FOUR THOUSAND NINE HUNDRED NINE**	votes.	4909
DEM	Renier, Sharon Marie	received **THREE HUNDRED TEN**	votes.	310
DEM	Schauer, Mark	received **TWO HUNDRED FORTY TWO**	votes.	242

The total number of votes cast for (Office Code: 06007000):
7th District Representative in Congress 2 Year Term (1) Position

was **FIVE THOUSAND FOUR HUNDRED SIXTY ONE** votes. 5461

(Enter the sum of the votes cast for ONLY the candidates listed above. DO NOT include write-in votes cast for individuals who did not submit a Declaration of Intent form.)

FROM Branch County Clerks Office (THU) 1 8 2009 17:52/ST. 17:51/NO. 5012335744 P 6

MICHIGAN DEPARTMENT OF STATE
Bureau Of Elections
P.O. Box 20126
Lansing, Michigan 48901
Phone: (517) 373-2540

OFFICIAL COUNTY VOTE TOTALS

(Summary of County Canvasser's Statement)
Primary Election
Tuesday, August 5, 2008

County: **BRANCH (12) (Office Code: 08058000):**

58th District State Representative 2 Year Term (1) Position

				Number of Votes
REP	Kurtz, Kenneth	received **ONE THOUSAND SEVEN HUNDRED EIGHTY SIX**	votes.	1786
REP	Plodzik, II, Frank J.	received **ONE THOUSAND SIXTEEN**	votes.	1016
REP	Shemel, Don	received TWO **THOUSAND SIX HUNDRED NINETY SEVEN**	votes.	2697
REP	Vear, Steve	received **SEVEN HUNDRED FORTY EIGHT**	votes.	748
DEM	Kennedy-Windsor, Jean Anne	received **FOUR HUNDRED NINETY EIGHT**	votes.	498

The total number of votes cast for (Office Code: 08058000):
58th District State Representative 2 Year Term (1) Position

was **SIX THOUSAND SEVEN HUNDRED FORTY FIVE** votes. 6745

(Enter the sum of the votes cast for ONLY the candidates listed above. DO NOT include write-in votes cast for individuals who did not submit a Declaration of Intent form.)

FROM Branch County Clerks Office (THU) 1 8 2009 17:52/ST. 17:51/NO. 5012335744 P 7

MICHIGAN DEPARTMENT OF STATE
Bureau Of Elections
P.O. Box 20126
Lansing, Michigan 48901
Phone: (517) 373-2540

OFFICIAL COUNTY VOTE TOTALS

(Summary of County Canvasser's Statement)
Primary Election
Tuesday, August 5, 2008

State of Michigan County of BRANCH ss.

We Hereby Certify, That the foregoing is a correct transcript of the Statement of the Board of County Canvassers, of the County of BRANCH, of the votes given in such County for the indicated candidates at the Primary Election held on Tuesday, August 5, 2008, as appears from the original statement on file in the office of the County Clerk.

In Witness Whereof, we have hereunto set our hands and caused to be affixed the Seal of the Circuit Court for the County of BRANCH this 13 day of August, 2008.

Board of County Canvassers' Signatures

(Seal)

Attest:

Clerk of the Board of County Canvassers

FROM Branch County Clerks Office (THU) 1 8 2009 17:52/ST. 17:51/NO. 5012335744 P 8

Federal Offices Primary 2008									
August 5, 2008									
						U.S. SENATOR			
						1 Position Per Party			
Order	Precinct		# of Reg. Voters	Poll 1 Book Totals	% Voters (Per Precinct)	Jack Hoogendyk, Jr. Republican	TOTALS	Carl Levin Democrat	TOTALS
1	Algansee	0200001	1310	423	32.29%	251	251	25	25
2	Batavia	0400001	1106	237	21.43%	158	158	8	8
3	Bethel	0600001	1000	235	23.50%	132	132	17	17
4	Bronson	0800001	975	207	21.23%	158	158	12	12
5	Butler	1000001	851	172	20.21%	121	121	16	16
6	California	1200001	446	81	18.16%	52	52	9	9
7	Coldwater	1400001	2782	758	27.44%	470	470	52	52
8	Gilead	1600001	481	125	25.99%	61	61	12	12
9	Girard	1800001	1481	460	31.06%	299	299	23	23
10	Kinderhook	2000001	1273	347	27.26%	226	226	33	33
11	Matteson	2200001	904	189	20.91%	119	119	16	16
12	Noble	2400001	357	72	20.17%	56	56	3	3
13	Ovid	2600001	2344	646	27.56%	396	396	37	37
14	Quincy # 1	2800001	1409	256	18.17%	174	174	11	11
15	Quincy # 2	2800002	1963	362	18.44%	235	235	26	26
16	Sherwood	3000001	1699	234	13.77%	133	133	36	36
17	Union	3200001	2245	427	19.02%	239	239	53	53
18	City Of Bronson	5200001	1349	243	18.01%	164	164	25	25
19	City of Coldwater # 1A	5401001A	1661	310	18.66%	197	197	19	19
20	City of Coldwater # 1B	5401001B	132	0	0.00%	0	0	0	0
21	City of Coldwater # 1C	5401001C	37	0	0.00%	0	0	0	0
22	City of Coldwater # 2	5402001	1779	424	23.83%	275	275	26	26
23	City of Coldwater # 3A	5403001A	1830	734	40.11%	469	469	57	57
24	City of Coldwater # 3B	5403001B	215	0	0.00%	0	0	0	0
25	City of Coldwater # 4	5404001	1722	311	18.06%	179	179	35	35
	TOTALS			7253		4564	4564	551	551
	Registered Voters	31331							
	% of Voter Turnout	23.15%							

FROM Branch County Clerks Office (THU) 1 8 2009 17:52/ST. 17:51/NO. 5012335744 P 9

Federal Offices Primary 2008												
August 5, 2008												
						7th DISTRICT REPRESENTATIVE IN CONGRESS						
						1 Position Per Party						
Order	Precinct		# of Reg. Voters	Poll 1 Book Totals	% Voters (Per Precinct)	Tim Walberg Republican		Sharon Marie Renier Democrat		Mark Schauer Democrat		
							TOTALS		TOTALS		TOTALS	
1	Algansee	0200001	1310	423	32.29%	292	292	10	10	14	14	
2	Batavia	0400001	1106	237	21.43%	170	170	6	6	2	2	
3	Bethel	0600001	1000	235	23.50%	150	150	10	10	7	7	
4	Bronson	0800001	975	207	21.23%	156	156	4	4	7	7	
5	Butler	1000001	851	172	20.21%	119	119	8	8	8	8	
6	California	1200001	446	81	18.16%	57	57	4	4	4	4	
7	Coldwater	1400001	2782	758	27.44%	517	517	31	31	23	23	
8	Gilead	1600001	451	125	25.99%	77	77	4	4	8	8	
9	Girard	1800001	1481	460	31.06%	307	307	16	16	6	6	
10	Kinderhook	2000001	1273	347	27.26%	241	241	18	18	15	15	
11	Matteson	2200001	904	189	20.91%	131	131	12	12	6	6	
12	Noble	2400001	357	72	20.17%	61	61	3	3	0	0	
13	Ovid	2600001	2344	646	27.56%	426	426	31	31	8	8	
14	Quincy # 1	2800001	1409	256	18.17%	179	179	4	4	7	7	
15	Quincy # 2	2800002	1963	362	18.44%	249	249	18	18	8	8	
16	Sherwood	3000001	1689	234	13.77%	143	143	15	15	22	22	
17	Union	3200001	2245	427	19.02%	283	283	22	22	29	29	
18	City Of Bronson	5200001	1349	243	18.01%	166	166	12	12	14	14	
19	City of Coldwater # 1A	5401001A	1651	310	18.65%	211	211	10	10	9	9	
20	City of Coldwater # 1B	5401001B	132	0	0.00%	0	0	0	0	0	0	
21	City of Coldwater # 1C	5401001C	37	0	0.00%	0	0	0	0	0	0	
22	City of Coldwater # 2	5402001	1779	424	23.83%	289	289	12	12	14	14	
23	City of Coldwater # 3A	5403001A	1830	734	40.11%	486	486	38	38	18	18	
24	City of Coldwater # 3B	5403001B	215	0	0.00%	0	0	0	0	0	0	
25	City of Coldwater # 4	5404001	1722	311	18.06%	199	199	22	22	13	13	
	TOTALS			7253		4909	4909	310	310	242	242	
	Registered Voters	31331										
	% of Voter Turnout	23.15%										

FROM Branch County Clerks Office (THU) 1 8 2009 17:52/ST. 17:51/NO. 5012335744 P 10

State Offices Primary 2008												
August 5, 2008												
						58th District State Representative						
						1 Position Per Party						
Order	Precinct		# of Reg. Voters	Poll 1 Book Totals	% Voters (Per Precinct)	Kenneth Kurtz Republican	Frank J. Plodzik, II Republican	Don Shemel Republican	Steve Vear Republican	TOTALS	Jean Anne Kennedy-Windsor Formerly Jean Elinor Perego Democrat	
1	Algansee	C200001	1310	423	32.29%	138	47	155	35	375	21	
2	Batavia	C400001	1106	237	21.43%	61	40	95	21	217	8	
3	Bethel	C600001	1000	235	23.50%	59	48	75	21	203	17	
4	Bronson	C800001	975	207	21.23%	20	78	52	38	188	11	
5	Butler	1000001	851	172	20.21%	50	24	45	26	145	13	
6	California	1200001	446	81	18.16%	18	9	31	12	70	8	
7	Coldwater	1400001	2762	758	27.44%	223	104	294	51	672	49	
8	Gilead	1600001	481	125	25.99%	22	35	36	14	107	12	
9	Girard	1800001	1481	460	31.06%	105	48	224	34	411	19	
10	Kinderhook	2000001	1273	347	27.26%	84	44	136	31	295	33	
11	Matteson	2200001	904	189	20.91%	39	52	53	15	159	12	
12	Noble	2400001	357	72	20.17%	12	24	23	8	67	2	
13	Ovid	2600001	2344	646	27.56%	155	76	274	52	557	37	
14	Quincy # 1	2800001	1409	256	18.17%	81	35	75	38	229	11	
15	Quincy # 2	2800002	1963	362	18.44%	98	48	129	39	314	23	
16	Sherwood	3000001	1699	234	13.77%	24	11	80	53	168	32	
17	Union	3200001	2245	427	19.02%	81	38	140	71	330	45	
18	City Of Bronson	5200001	1349	243	18.01%	41	62	74	31	208	24	
19	City of Coldwater # 1A	5401001A	1661	310	18.66%	56	30	139	37	262	18	
20	City of Coldwater # 1B	5401001B	132	0	0.00%	0	0	0	0	0	0	
21	City of Coldwater # 1C	5401001C	37	0	0.00%	0	0	0	0	0	0	
22	City of Coldwater # 2	5402001	1779	424	23.83%	120	55	155	51	381	24	
23	City of Coldwater # 3A	5403001A	1830	734	40.11%	218	76	303	46	643	49	
24	City of Coldwater # 3B	5403001B	215	0	0.00%	0	0	0	0	0	0	
25	City of Coldwater # 4	5404001	1722	311	18.06%	85	32	109	23	249	30	
	TOTALS			7253		1786	1016	2697	748	6247	498	498
	Registered Voters	31331										
	% of Voter Turnout	23.15%										

FROM Branch County Clerks Office (THU) 1 8 2009 17:53/ST. 17:51/NO. 5012335744 P 11

FROM Branch County Clerks Office (THU) 1 8 2009 17:53/ST. 17:51/NO. 5012335744 P 12

Michigan August 2008
County Offices Primary August 5, 2008

Official Results

County Offices Primary 2008
August 5, 2008

Order	Precinct		# of Reg Voters	Pct.'s Back Totals	% Voters (Per Precinct)	PROSECUTING ATTORNEY 1 Position Per Party				SHERIFF 1 Position Per Party						CLERK 1 Position Per Party		TREASURER 1 Position Per Party		REGISTER OF DEEDS 1 Position Per Party		DRAIN COMMISSIONER 1 Position Per Party		SURVEYOR 1 Position Per Party	
						Kirk Kashian Republican	TOTALS	Terri Norris Republican	TOTALS	Warren C. Carson Republican	TOTALS	Patrick Lesk Republican	TOTALS	Harold Sneath Republican	TOTALS	Terry Ann Kukuslek Republican	TOTALS	Sandra S. Thatcher Republican	TOTALS	Nancy Hutchins Republican	TOTALS	Michael Hurd Republican	TOTALS	Edward W. Reed Republican	TOTALS
1	Algansee	0200001	1316	429	32.29%	119		365		261		61		77		312		314		321		369		301	
2	Bethel	0400001	1108	237	21.43%	71		147		173		25		25		191		185		188		184		160	
3	Bethel	0600001	1000	235	23.50%	86		142		159		25		20		171		157		170		174		158	
4	Bronson	0800001	975	207	21.23%	50		144		172		12		7		153		178		178		173		173	
5	Butler	1000001	651	172	26.21%	46		106		153		17		21		132		132		129		135		124	
6	California	1200001	446	81	18.16%	36		44		69		8		12		69		58		57		59		56	
7	Colchester	1400001	2762	758	27.44%	165		512		549		75		43		595		594		594		577		566	
8	Girard	1600001	469	125	25.59%	37		88		97		5		7		97		85		85		88		81	
9	Girard	1800001	1481	460	31.06%	124		303		316		71		35		353		347		350		341		343	
10	Kinderhook	2000001	1273	347	27.26%	150		164		285		41		40		257		250		252		252		253	
11	Matteson	2200001	904	180	20.81%	58		108		118		30		15		151		147		143		142		135	
12	Noble	2400001	357	72	20.17%	33		35		57		6		3		65		64		63		61		62	
13	Ovid	2600001	2344	646	27.56%	190		374		431		70		61		486		484		491		488		457	
14	Quincy # 1	2800001	1109	258	16.17%	72		164		194		18		21		208		205		210		210		200	
15	Quincy # 2	2800002	1363	362	18.44%	129		192		251		22		47		280		270		274		265		269	
16	Sherwood	3000001	1699	234	13.77%	70		123		100		88		19		151		152		152		150		145	
17	Union	3200001	2215	422	19.02%	118		225		178		157		29		269		255		228		235		235	
18	City Of Bronson	5200001	1348	243	18.01%	72		145		170		19		24		192		181		182		183		180	
19	City of Coldwater # 1A	5401001A	1651	310	18.58%	136		180		158		44		23		232		235		234		225		224	
20	City of Coldwater # 1B	5401001B	132	0	0.00%	0		0		0		0		0		0		0		0		0		0	
21	City of Coldwater # 1C	5401001C	37	0	0.00%	0		0		0		0		0		0		0		0		0		0	
22	City of Coldwater # 2	5402001	1770	426	23.83%	135		247		299		62		35		341		334		340		328		328	
23	City of Coldwater # 3A	5403001A	1630	234	40.11%	153		463		341		48		43		564		574		576		565		557	
24	City of Coldwater # 3B	5403001B	215	0	0.00%	0		0		0		0		0		0		0		0		0		0	
25	City of Coldwater # 4	5404001	1722	311	18.06%	80		178		153		36		25		215		213		215		203		213	
	TOTALS			7239		2091	2091	4313	4313	4812	4812	891	891	516	516	5535	5535	5460	5460	5500	5500	5401	5401	5297	5297
	# Registered Voters	31331																							
	% of Voter Turnout	23.10%																							

Official Results

County Offices Primary 2008
August 5, 2008

Order	Precinct		# of Reg. Voters	Poll Book Totals	% Voters (Per Precinct)	COUNTY COMMISSIONER District # 1 Jerry R. Hubbard Republican		COUNTY COMMISSIONER District # 2 Dale L. Swift Republican		COUNTY COMMISSIONER District # 3 Norm Heinemann Republican		COUNTY COMMISSIONER District # 4 Tim Pearson Republican		Don Vrablic Republican	
1	Algansee	0200001	1310	423	32.29%	0		0		0		0		0	
2	Batavia	0400001	1108	237	21.43%	0		0		188		0		0	
3	Bethel	0600001	1300	235	18.50%	0		0		164		0		0	
4	Bronson	0800001	975	207	21.23%	0		175		0		0		0	
5	Butler	1000001	851	172	20.21%	0		0		0		0		0	
6	California	1200001	446	81	18.18%	0		0		0		0		0	
7	Coldwater	1400001	2762	758	27.44%	0		0		0		0		0	
8	Girard	1800001	481	125	25.99%	0		0		0		0		0	
9	Girard	1800001	1481	460	31.06%	0		0		80		0		0	
10	Kinderhook	2000001	1273	347	27.26%	0		0		0		0		0	
11	Matteson	2200001	904	189	20.91%	0		0		248		0		0	
12	Noble	2400001	357	72	20.17%	0		131		0		0		0	
13	Ovid	2600001	2344	645	27.56%	0		97		0		0		0	
14	Quincy # 1	2800001	1409	256	18.17%	0		0		0		0		300	
15	Quincy # 2	2800002	1953	362	18.44%	0		0		0		0		0	
16	Sherwood	3000001	1699	234	13.77%	124		0		0		0		0	
17	Union	3200001	2285	427	18.02%	288		0		0		0		0	
18	City Of Bronson	5200001	1348	243	18.01%	0		266		0		0		0	
19	City of Coldwater # 1A	5401001A	1651	310	18.66%	0		0		0		0		0	
20	City of Coldwater # 1B	5401001B	132	0	0.00%	0		0		0		0		0	
21	City of Coldwater # 1C	5401001C	37	0	0.00%	0		0		0		0		0	
22	City of Coldwater # 2	5402001	1779	424	23.83%	0		0		0		0		0	
23	City of Coldwater # 3A	5403001A	1830	734	40.11%	0		0		0		0		0	
24	City of Coldwater # 3B	5403001B	215	0	0.00%	0		0		0		0		0	
25	City of Coldwater # 4	5404001	1722	311	18.06%	0		0		0		0		0	
	TOTALS			7253		412	412	520	520	648	648	444	444	470	470
	Registered Voters	31331													
	% of Voter Turnout	23.15%													

FROM Branch County Clerks Office (THU) 1 8 2009 17:53/ST. 17:51/NO. 5012335744 P 13

Official Results

County Offices Primary 2008 August 5, 2008						COUNTY COMMISSIONER District # 5		COUNTY COMMISSIONER District # 6		COUNTY COMMISSIONER District # 7		COUNTY COMMISSIONER District # 8			
Order	Precinct		# of Reg. Voters	Poll Book Totals	% Voters (Per Precinct)	Red Olney Republican		William F. Chinery Republican		Ted Gordon Republican		Jon E. Houtz Republican		Janet S. Lane Republican	
1	Algansee	0200001	1310	423	32.29%	0		0		0		0		0	
2	Batavia	0400001	1106	237	21.43%	0		0		0		0		0	
3	Bethel	0600001	1009	235	23.30%	0		0		0		0		0	
4	Bronson	0800001	975	207	21.23%	0		0		0		0		0	
5	Butler	1000001	851	172	20.21%	131		0		0		0		0	
6	California	1200001	448	81	18.18%	0		0		0		0		0	
7	Coldwater	1400001	2762	758	27.44%	0		529		0		0		0	
8	Gilead	1600001	481	125	25.98%	0		0		0		0		0	
9	Girard	1800001	1481	460	31.06%	0		313		0		0		0	
10	Kinderhook	2000001	1273	347	27.26%	0		0		0		0		0	
11	Matteson	2200001	904	189	20.91%	0		0		0		0		0	
12	Noble	2400001	357	72	20.17%	0		0		0		0		0	
13	Ovid	2600001	2344	648	27.56%	0		0		0		0		0	
14	Quincy # 1	2800001	1409	258	18.17%	185		0		0		0		0	
15	Quincy # 2	2800002	1963	362	18.44%	234		0		0		0		0	
16	Sherwood	3000001	1599	234	13.77%	0		0		0		0		0	
17	Union	3200001	2245	427	19.02%	0		0		0		0		0	
18	City Of Bronson	5200001	1349	243	18.01%	0		0		0		0		0	
19	City of Coldwater # 1A	5401001A	1661	310	18.66%	0		0		0		0		0	
20	City of Coldwater # 1B	5401001B	132	0	0.00%	0		0		0		0		0	
21	City of Coldwater # 1C	5401001C	37	0	0.00%	0		0		0		0		0	
22	City of Coldwater # 2	5402001	1779	424	23.83%	0		0		0		0		0	
23	City of Coldwater # 3A	5403001A	1830	734	40.11%	0		0		0		0		0	
24	City of Coldwater # 3B	5403001B	215	0	0.00%	0		0		0		0		0	
25	City of Coldwater # 4	5404001	1722	311	18.06%	0		0		0		0		0	
	TOTALS			7253		530	530	849	849	682	682	292	292	282	282
	Registered Voters	31331													
	% of Voter Turnout	23.15%													

FROM Branch County Clerks Office (THU) 1 8 2009 17:53/ST. 17:51/NO. 5012335744 P 14

Algansee Township Offices Primary 2008																	
August 5, 2008						Supervisor		Clerk		Treasurer		Trustee					
						1 Position Per Party		1 Position Per Party		1 Position Per Party		2 Position Per Party					
Order	Precinct		# of Reg. Voters	Poll 1 Book Totals	% Voters (Per Precinct	Thomas J. Morgan Republican	TOTALS	Suzanne R. Preston Republican	TOTALS	Write-In	TOTALS	Billie Avra Republican	TOTALS	Mickey O. Belcher Republican	TOTALS	John D. Shilling Republican	TOTALS
1	Algansee	0200001	1310	423	32.29%	271	271	305	305	0	0	236	236	201	201	169	169
	TOTALS			423		271	271	305	305	0	0	236	236	201	201	169	169
	Registered Voters	1310															
	% of Voter Turnout	32.29%															

FROM Branch County Clerks Office

(THU) 1 8 2009 17:54/ST. 17:51/NO. 5012335744 P 15

Batavia Township Offices Primary 2008															
August 5, 2008															
						Clerk		Treasurer		Trustee					
						1 Position Per Party		1 Position Per Party		2 Position Per Party					
Order	Precinct		# of Reg. Voters	Poll Book Totals	% Voters (Per Precinct)	Yvonne Klingler Republican	TOTALS	Brenda S. Demlow Republican	TOTALS	Michael Crenshaw Republican	TOTALS	Harry D. Ruthrauff Republican	TOTALS	Donald A. Tompkins Republican	TOTALS
1	Batavia	04D0031	1105	237	21.43%	172	172	175	175	128	128	104	104	73	73
	TOTALS			237		172	172	175	175	128	128	104	104	73	73
	Registered Voters	1105													
	% of Voter Turnout	21.43%													

FROM Branch County Clerks Office (THU) 1 8 2009 17:54/ST. 17:51/NO. 5012335744 P 16

Bethel Township Offices Primary 2008 August 5, 2008																		
							Supervisor 1 Position Per Party			Clerk 1 Position Per Party		Treasurer 1 Position Per Party		Trustee 2 Position Per Party				
Order	Precinct		# of Reg. Voters	Poll's Book Totals	% Voters (Per Precinct)	Kappi Cox Republican	TOTALS	Norbert Drust Democrat	TOTALS	Lori L. Brewer Republican	TOTALS	Karen J. Ratkowski Republican	TOTALS	Rod Hathaway Republican	TOTALS	LaMontagne Democrat	TOTALS
1	Bethel	0600001	1000	235	23.50%	161	161	13	13	175	175	172	172	155	155	17	17
	TOTALS			235		161	161	13	13	175	175	172	172	155	155	17	17
	Registered Voters	1000															
	% of Voter Turnout	23.50%															

FROM Branch County Clerks Office (THU) 1 8 2009 17:54/ST. 17:51/NO. 5012335744 P 17

Bronson Township Offices Primary 2008															
August 5, 2008															
						Supervisor		Clerk		Treasurer		Trustee			
						1 Position Per Party		1 Position Per Party		1 Position Per Party		2 Position Per Party			
Order	Precinct		# of Reg. Voters	Poll / Book Totals	% Voters (Per Precinct)	Kim A. Carpenter Republican	TOTALS	Michelle Hoffer Republican	TOTALS	Richard G. Losinski Republican	TOTALS	Charles Somerlott Republican	TOTALS	John R. Wielgos Republican	TOTALS
1	Bronson	0800001	975	207	21.23%	175	175	168	168	173	173	141	141	146	146
	TOTALS			207		175	175	168	168	173	173	141	141	146	146
	Registered Voters	975													
	% of Voter Turnout	21.23%													

FROM Branch County Clerks Office (THU) 1 8 2009 17:54/ST. 17:51/NO. 5012335744 P 18

Butler Township Offices Primary 2008
August 5, 2008

						Supervisor		Clerk						Treasurer		Trustee					
						1 Position Per Party		1 Position Per Party						1 Position Per Party		2 Position Per Party					
Order	Precinct		# of Reg. Voters	Poll 1 Book Totals	% Voters (Per Precinct)	Reggie Ivey Democrat	TOTALS	Mary L. Moore Republican	TOTALS	Janis Olney Republican	TOTALS	Linda D. Rammontree Democrat	TOTALS	Deborah J. Bracy Republican	TOTALS	Christopher D. Brenner Republican	TOTALS	Adam L. Force Republican	TOTALS	Eileen R. VanVleet Democrat	TOTALS
1	Butler	1000001	851	172	20.21%	15	15	89	89	39	39	15	15	116	116	90	90	68	68	13	13
	TOTALS			172		15	15	89	89	39	39	15	15	116	116	90	90	68	68	13	13
	Registered Voters	851																			
	% of Voter Turnout	20.21%																			

FROM Branch County Clerks Office (THU) 1 8 2009 17:54/ST. 17:51/NO. 5012335744 P 19

California Township Offices Primary 200																	
August 5, 2008																	
						Supervisor				Clerk		Treasurer		Trustee			
						1 Position Per Party				1 Position Per Party		1 Position Per Party		2 Position Per Party			
Order	Precinct		# of Reg. Voters	Poll 1 Book Totals	% Voters (Per Precinct)	Sheila Alley	Diann L. Greenamyer			Lorain Billman		Ras Beverly Easterday		Dennis P. Hook		Basil S. Bassage, Jr.	
						Republican	TOTALS	Democrat	TOTALS	Republican	TOTALS	Republican	TOTALS	Republican	TOTALS	Republican	TOTALS
1	California	1200001	446	81	18.16%	57	57	9	9	58	58	59	59	49	49	50	50
	TOTALS			81		57	57	9	9	58	58	59	59	49	49	50	50
	Registered Voters	446															
	% of Voter Turnout	18.16%															

FROM Branch County Clerks Office

(THU) 1 8 2009 17:55/ST. 17:51/NO. 5012335744 P 2C

Coldwater Township Offices Primary 200															
August 5, 2008															
						Supervisor		Clerk		Treasurer		Trustee			
						1 Position Per Party		1 Position Per Party		1 Position Per Party		2 Position Per Party			
Order	Precinct		# of Reg. Voters	Poll Book Totals	% Voters (Per Precinct)	John R. Kopacz, Jr. Republican	TOTALS	Diane M. Morrison Republican	TOTALS	Donald E. Rogers Republican	TOTALS	Mary G. Daniels Republican	TOTALS	Wayne K. Kellogg Republican	TOTALS
1	Coldwater	1400001	2782	758	27.44%	565	565	567	567	551	551	417	417	511	511
	TOTALS			758		565	565	567	567	551	551	417	417	511	511
	Registered Voters	2782													
	% of Voter Turnout	27.44%													

FROM Branch County Clerks Office

(THU) 1 8 2009 17:55/ST. 17:51/NO. 5012335744 P 21

Gilead Township Offices Primary 2008																
August 5, 2008																
						Supervisor		Clerk		Treasurer		Trustee				
						1 Position Per Party		1 Position Per Party		1 Position Per Party		2 Position Per Party				
Order	Precinct		# of	Poll |	% Voters	Robert Lynn		Jill L.		Joan		Joe D.		Charles	
			Rep.	Book	(Per	Mayer		Bucklin		Shiery		Beck		Shimp	
			Voters	Totals	Precinct)	Republican	TOTALS	Republican	TOTALS	Republican	TOTALS	Republican	TOTALS	Republican	TOTALS
1	Gilead	1600001	481	125	25.99%	71	71	91	91	90	90	77	77	72	72
	TOTALS			125		71	71	91	91	90	90	77	77	72	72
	Registered Voters	481													
	% of Voter Turnout	25.99%													

FROM Branch County Clerks Office

(THU) 1 8 2009 17:55/ST. 17:51/NO. 5012335744 P 22

Michigan August 2008
Girard Township Offices Primary August 5, 2008

Official Results

Irard Township Offices Primary 20
August 5, 2008

Order	Precinct		# of Reg. Voters	Poll 1 Book Totals	% Voters (Per Precinct)	Supervisor (1 Position Per Party): Gene Easterday Republican	TOTALS	Jeremy Travelbee Republican	TOTALS	Clerk (1 Position Per Party): Susan AcMoody Republican	TOTALS	Clayton Roberts Republican	TOTALS	Dan Weaver Republican	TOTALS	Treasurer (1 Position Per Party): Dennis Moore Republican	TOTALS	Trustee (2 Position Per Party): Phillip AcMoody Republican	TOTALS	Allen Baunach Republican	TOTALS	Brent Grohalske Republican	TOTALS	Thomas Tedrick Republican	TOTALS
1	Girard	1500001	1481	460	31.05%	215	215	189	189	187	187	175	175	53	53	340	340	248	248	96	96	194	194	89	89
	TOTALS			460		215	215	189	189	187	187	175	175	53	53	340	340	248	248	96	96	194	194	89	89
	Registered Voters	1481																							
	% of Voter Tenout	31.05%																							

Official Results

Kinderhook Township Offices Primary 20																	
August 5, 2008																	
						Supervisor				Clerk		Treasurer		Trustee			
						1 Position Per Party				1 Position Per Party		1 Position Per Party		2 Position Per Party			
Order	Precinct		# of Reg. Voters	Poll Book Totals	% Voters (Per Precinct)	Terry Huss Republican	TOTALS	Paul R. Meredith Republican	TOTALS	Cynthia Carpenter Republican	TOTALS	Debra K. Castor Republican	TOTALS	Wayne Barnes Republican	TOTALS	Gary Stetler Republican	TOTALS
1	Kinderhook	2000001	1273	347	27.26%	120	120	168	168	248	248	247	247	207	207	176	176
	TOTALS			347		120	120	168	168	248	248	247	247	207	207	176	176
	Registered Voters	1273															
	% of Voter Turnout	27.26%															

FROM Branch County Clerks Office

(THU) 1 8 2009 17:55/ST. 17:51/NO. 5012335744 P 24

Matteson Township Offices Primary 2008																	
August 5, 2008																	
						Supervisor		Clerk		Treasurer				Trustee			
						1 Position Per Party		1 Position Per Party		1 Position Per Party				2 Position Per Party			
Order	Precinct		# of Reg. Voters	Poll Book Totals	% Voters (Per Precinct)	Dennis Schumacher Democrat	TOTALS	Karen Jo Fisher Democrat	TOTALS	Pat Kubasiak Democrat	TOTALS	Robin Perry-Brabon Republican	TOTALS	Robert Stoll Democrat	TOTALS	Bill N. Ward Republican	TOTALS
1	Matteson	2200001	904	189	20.91%	17	17	14	14	17	17	102	102	15	15	123	123
	TOTALS			189		17	17	14	14	17	17	102	102	15	15	123	123
	Registered Voters	904															
	% of Voter Turnout	20.91%															

FROM Branch County Clerks Office

(THU) 1 8 2009 17:55/ST. 17:51/NO. 5012335744 P 25

Noble Township Offices Primary 2008 August 5, 2008						Supervisor 1 Position Per Party		Clerk 1 Position Per Party		Treasurer 1 Position Per Party		Trustee 2 Position Per Party			
Order	Precinct		# of Reg. Voters	Poll 1 Book Totals	% Voters (Per Precinct)	Rex Mayer Republican	TOTALS	Gail Metzger Republican	TOTALS	Robert Byler Republican	TOTALS	Janet LC Rifenburgh Republican	TOTALS	Harold Shufelt Republican	TOTALS
1	Noble	2400001	357	72	20.17%	62	62	62	62	61	61	47	47	48	48
	TOTALS			72		62	62	62	62	61	61	47	47	48	48
	Registered Voters	357													
	% of Voter Turnout	20.17%													

FROM Branch County Clerks Office

(THU) 1 8 2009 17:55/ST. 17:51/NO. 5012335744 P 25

Ovid Township Offices Primary 2008																	
August 5, 2008						Supervisor		Clerk		Treasurer				Trustee			
						1 Position Per Party		1 Position Per Party		1 Position Per Party				2 Position Per Party			
Order	Precinct		# of Reg. Voters	Poll 1 Book Totals	% Voters (Per Precinct)	Suzanne Miller Republican	TOTALS	Judy Sabaltis Republican	TOTALS	Shelly AcMoody Republican	TOTALS	Nancy A. Price Republican	TOTALS	Larry L. Omo Republican	TOTALS	Ronald E. Samsel Republican	TOTALS
1	Ovid	2600001	2344	646	27.56%	460	460	474	474	239	239	314	314	398	398	316	316
	TOTALS			646		460	460	474	474	239	239	314	314	398	398	316	316
	Registered Voters	2344															
	% of Voter Turnout	27.56%															

FROM Branch County Clerks Office

(THU) 1 8 2009 17:56/ST. 17:51/NO. 5012335744 P 27

Quincy Township Offices Primary 2008															
August 5, 2008						Supervisor		Clerk		Treasurer		Trustee			
						1 Position Per Party		1 Position Per Party		1 Position Per Party		2 Position Per Party			
Order	Precinct		# of Reg. Voters	Poll 1 Book Totals	% Voters (Per Precinct)	Kurt Spalding Republican	TOTALS	Gene Elwood Brand Republican	TOTALS	Constance L. Karney Republican	TOTALS	Joan Snyder Republican	TOTALS	Shawn Talbot Republican	TOTALS
1	Quincy #1	2800001	1409	256	18.17%	190	190	182	182	189	189	131	131	154	154
2	Quincy #2	2800002	1963	362	18.44%	239	239	239	239	249	249	175	175	208	208
	TOTALS			618		429	429	421	421	438	438	306	306	362	362
	Registered Voters	3372													
	% of Voter Turnout	18.33%													

FROM Branch County Clerks Office

(THU) 1 8 2009 17:56/ST. 17:51/NO. 5012335744 P 28

Sherwood Township Offices Primary 200															
August 5, 2008															
						Supervisor		Clerk		Treasurer		Trustee			
						1 Position Per Party		1 Position Per Party		1 Position Per Party		2 Position Per Party			
Order	Precinct		# of Reg. Voters	Poll Book Totals	% Voters (Per Precinct)	David M. Meyer Republican	TOTALS	Denise M. Smith Republican	TOTALS	Dale Marie Brubaker Republican	TOTALS	Steve Baker Republican	TOTALS	Jeff Stanton Republican	TOTALS
1	Sherwood	3000001	1699	234	13.77%	138	138	152	152	151	151	112	112	130	130
	TOTALS			234		138	138	152	152	151	151	112	112	130	130
	Registered Voters	1699													
	% of Voter Turnout	13.77%													

FROM Branch County Clerks Office

(THU) 1 8 2009 17:56/ST. 17:51/NO. 5012335744 P 29

Michigan August 2008
Union Township Offices Primary August 5, 2008

Union Township Offices Primary 200 August 5, 2008						Supervisor 1 Position Per Party		Clerk 1 Position Per Party				Treasurer 1 Position Per Party		Trustee 2 Position Per Party					
Orde	Precinct		# of Reg. Voters	Poll Book Totals	% Voters (Per Precinct	Ralph J. Strong Republican	TOTALS	Shannon Hoskins Republican	TOTALS	Shelly Snyder Republican	TOTALS	Sue Adolph Republican	TOTALS	Robert Hemker Republican	TOTALS	Dorman Snyder Republican	TOTALS	James D. Swain Republican	TOTALS
1	Union	3200001	2245	427	19.02%	257	257	147	147	102	102	274	274	207	207	107	107	168	168
	TOTALS			427		257	257	147	147	102	102	274	274	207	207	107	107	168	168
	Registered Voters	2245																	
	% of Voter Turnou	19.02%																	

FROM Branch County Clerks Office (THU) 1 8 2009 17:56/ST. 17:51/NO. 5012335744 P 3O

Official Results

Michigan August 2008 Primary Election								
August 5, 2008					United States Senator			
					1 position per party			
Precinct		# of Reg. Voters	Poll Book Totals	% Voters (Per Precinct)	Jack Hoogendyk, Jr. Republican	TOTALS	Carl Levin Democrat	TOTALS
CITY OF ALBION								
Precinct #1	5200001	1001	105	10.49%	8	8	81	81
Precinct #2	5200002	832	85	10.22%	6	6	70	70
Precinct #3	5200003	1004	195	19.42%	36	36	141	141
Precinct #4	5200004	650	91	14.00%	14	14	68	68
Precinct #5	5200005	1033	159	15.39%	24	24	113	113
Precinct #6	5200006	520	177	34.04%	33	33	121	121
TOTAL CITY OF ALBION		5040	812	16.11%	121	121	594	594
CITY OF BATTLE CREEK								
Precinct #1	5400001	1821	90	4.94%	27	27	46	46
Precinct #2	5400002	1387	248	17.88%	91	91	105	105
Precinct #3	5400003	1670	596	35.69%	272	272	194	194
Precinct #4	5400004	1398	115	8.23%	33	33	67	67
Precinct #5A	5400005A	1481	549	37.07%	220	220	218	218
Precinct #5B	5400005B	43	7	16.28%	0	0	0	0
Precinct #6	5400006	2144	738	34.42%	243	243	334	334
Precinct #7	5400007	1719	60	3.49%	13	13	38	38
Precinct #8	5400008	2292	834	36.39%	334	334	331	331
Precinct #9A	5400009A	979	195	19.92%	58	58	92	92
Precinct #9B	5400009B	9	0	0.00%	0	0	0	0
Precinct #10	5400010	2604	247	9.49%	54	54	145	145
Precinct #11A	5400011A	2770	274	9.89%	81	81	156	156
Precinct #11B	5400011B	139	4	2.88%	0	0	0	0
Precinct #12	5400012	1986	119	5.99%	8	8	90	90
Precinct #13	5400013	1855	102	5.50%	34	34	54	54
Precinct #14	5400014	651	22	3.38%	3	3	12	12
Precinct #15A	5400015A	1414	295	20.86%	86	86	151	151
Precinct #15B	5400015B	35	8	22.86%	0	0	0	0
Precinct #16	5400016	1370	198	14.45%	51	51	104	104
Precinct #17	5400017	1636	124	7.58%	27	27	79	79
Precinct #18A	5400018A	973	74	7.61%	25	25	76	76
Precinct #18B	5400018B	740	45	6.08%	0	0	0	0
Precinct #19	5400019	1410	101	7.16%	22	22	58	58
Precinct #20A	5400020A	1115	398	35.70%	207	207	152	152
Precinct #20B	5400020B	408	54	13.24%	0	0	0	0
Precinct #21	5400021	2384	191	8.01%	18	18	133	133
Precinct #22	5400022	1695	301	17.76%	67	67	153	153
Precinct #23A	5400023A	1807	357	19.76%	109	109	148	148
Precinct #23B	5400023B	120	16	13.33%	0	0	0	0
TOTAL CITY OF BATTLE CREEK		40055	6362	15.88%	2083	2083	2936	2936
CITY OF MARSHALL								
Precinct #1	5600001	2787	787	28.24%	275	275	353	353
Precinct #2	5600002	2830	886	31.31%	343	343	348	348
TOTAL CITY OF MARSHALL		5617	1673	29.78%	618	618	701	701
CITY OF SPRINGFIELD								
Precinct #1	5800001	1607	163	10.14%	46	46	93	93
Precinct #2	5800002	1607	111	6.91%	31	31	67	67
TOTAL CITY OF SPRINGFIELD		3214	274	8.53%	77	77	160	160

Official Results

Michigan August 2008 Primary Election									
August 5, 2008					United States Senator				
						1 position per party			
Precinct		# of Reg. Voters	Poll Book Totals	% Voters (Per Precinct)	Jack Hoogendyk, Jr. Republican	TOTALS	Carl Levin Democrat		TOTALS
ALBION									
Precinct #1	0200001	871	188	21.58%	68	68	83		83
TOTAL ALBION		871	188	21.58%	68	68	83		83
ATHENS									
Precinct #1A	0400001A	898	235	26.17%	146	146	43		43
Precinct #1B	0400001B	966	129	13.35%	0	0	0		0
TOTAL ATHENS		1864	364	19.53%	146	146	43		43
BEDFORD CHARTER									
Precinct #1	0800001	2540	182	7.17%	79	79	83		83
Precinct #2	0800002	1547	159	10.28%	45	45	80		80
Precinct #3A	0800003A	1330	118	8.87%	42	42	58		58
Precinct #3B	0800003B	113	0	0.00%	0	0	0		0
Precinct #4	0800004	1916	189	9.86%	45	45	124		124
TOTAL BEDFORD CHARTER		7446	648	8.70%	211	211	345		345
BURLINGTON									
Precinct #1	1000001	1361	266	19.54%	126	126	83		83
TOTAL BURLINGTON		1361	266	19.54%	126	126	83		83
CLARENCE									
Precinct #1	1200001	1510	223	14.77%	80	80	96		96
TOTAL CLARENCE		1510	223	14.77%	80	80	96		96
CLARENDON									
Precinct #1	1400001	902	95	10.53%	43	43	29		29
TOTAL CLARENDON		902	95	10.53%	43	43	29		29
CONVIS									
Precinct #1A	1600001A	815	194	23.80%	102	102	50		50
Precinct #1B	1600001B	377	115	30.50%	0	0	0		0
TOTAL CONVIS		1192	309	25.92%	102	102	50		50
ECKFORD									
Precinct #1A	1800001A	661	279	42.21%	166	166	59		59
Precinct #1B	1800001B	292	78	26.71%	0	0	0		0
TOTAL ECKFORD		953	357	37.46%	166	166	59		59
EMMETT CHARTER									
Precinct #1	2000001	1858	159	8.56%	51	51	72		72
Precinct #2	2000002	2089	404	19.34%	191	191	139		139
Precinct #3	2000003	1984	248	12.50%	104	104	95		95
Precinct #4	2000004	2368	468	19.76%	202	202	170		170
TOTAL EMMETT CHARTER		8299	1279	15.41%	548	548	476		476

Official Results

Michigan August 2008 Primary Election								
August 5, 2008					United States Senator			
						1 position per party		
Precinct		# of Reg. Voters	Poll Book Totals	% Voters (Per Precinct)	Jack Hoogendyk, Jr. Republican	TOTALS	Carl Levin Democrat	TOTALS
FREDONIA								
Precinct #1A	2200001A	1223	391	31.97%	155	155	132	132
Precinct #1B	2200001B	132	25	18.94%	0	0	0	0
TOTAL FREDONIA		1355	416	30.70%	155	155	132	132
HOMER								
Precinct #1	2400001	1921	309	16.09%	146	146	101	101
TOTAL HOMER		1921	309	16.09%	146	146	101	101
LEE								
Precinct #1A	2600001A	766	106	13.84%	52	52	30	30
Precinct #1B	2600001B	48	8	16.67%	0	0	0	0
TOTAL LEE		814	114	14.00%	52	52	30	30
LEROY								
Precinct #1	2800001	1515	309	20.40%	158	158	103	103
Precinct #2	2800002	1321	263	19.91%	104	104	104	104
TOTAL LEROY		2836	572	20.17%	262	262	207	207
MARENGO								
Precinct #1A	3000001A	944	308	32.63%	118	118	99	99
Precinct #1B	3000001B	725	153	21.10%	0	0	0	0
TOTAL MARENGO		1669	461	27.62%	118	118	99	99
MARSHALL								
Precinct #1A	3200001A	1212	469	38.70%	199	199	163	163
Precinct #1B	3200001B	272	37	13.60%	0	0	0	0
Precinct #2	3200002	940	400	42.55%	177	177	128	128
TOTAL MARSHALL		2424	906	37.38%	376	376	291	291
NEWTON								
Precinct #1A	3400001A	2019	307	15.21%	120	120	107	107
Precinct #1B	3400001B	4	0	0.00%	0	0	0	0
TOTAL NEWTON		2023	307	15.18%	120	120	107	107
PENNFIELD CHARTER								
Precinct #1	3600001	2415	364	15.07%	125	125	142	142
Precinct #2	3600002	2229	236	10.59%	104	104	90	90
Precinct #3	3600003	2155	430	19.95%	222	222	141	141
TOTAL PENNFIELD CHARTER		6799	1030	15.15%	451	451	373	373
SHERIDAN								
Precinct #1	3800001	1448	170	11.74%	47	47	89	89
TOTAL SHERIDAN		1448	170	11.74%	47	47	89	89
TEKONSHA								
Precinct #1	4000001	1240	141	11.37%	69	69	51	51
TOTAL TEKONSHA		1240	141	11.37%	69	69	51	51
Totals		100853	17276		6185	6185	7135	7135
Registered Voters	100853							
% of Voter Turnout	17.13%							

Official Results

Michigan August 2008 Primary Election											
August 5, 2008		Representative in Congress 6th District					Representative in Congress 7th District				
		1 position per party					1 position per party				
Precinct		Fred Upton Republican	TOTALS	Don Cooney Democrat	TOTALS		Tim Walberg Republican	TOTALS	Sharon Marie Renier Democrat	Mark Schauer Democrat	TOTALS
CITY OF ALBION											
Precinct #1	5200001	0	0	0	0		11	11	10	77	87
Precinct #2	5200002	0	0	0	0		6	6	8	62	70
Precinct #3	5200003	0	0	0	0		34	34	20	127	147
Precinct #4	5200004	0	0	0	0		14	14	10	62	72
Precinct #5	5200005	0	0	0	0		24	24	16	103	119
Precinct #6	5200006	0	0	0	0		34	34	13	113	126
TOTAL CITY OF ALBION		0	0	0	0		123	123	77	544	621
CITY OF BATTLE CREEK											
Precinct #1	5400001	0	0	0	0		27	27	8	45	53
Precinct #2	5400002	0	0	0	0		97	97	11	111	122
Precinct #3	5400003	0	0	0	0		297	297	19	196	215
Precinct #4	5400004	0	0	0	0		34	34	8	65	73
Precinct #5A	5400005A	0	0	0	0		221	221	20	232	252
Precinct #5B	5400005B	0	0	0	0		0	0	0	0	0
Precinct #6	5400006	0	0	0	0		246	246	27	336	363
Precinct #7	5400007	0	0	0	0		13	13	7	38	45
Precinct #8	5400008	0	0	0	0		353	353	25	345	370
Precinct #9A	5400009A	0	0	0	0		60	60	17	87	104
Precinct #9B	5400009B	0	0	0	0		0	0	0	0	0
Precinct #10	5400010	0	0	0	0		58	58	16	143	159
Precinct #11A	5400011A	0	0	0	0		84	84	19	147	166
Precinct #11B	5400011B	0	0	0	0		0	0	0	0	0
Precinct #12	5400012	0	0	0	0		9	9	6	91	97
Precinct #13	5400013	0	0	0	0		31	31	4	54	58
Precinct #14	5400014	0	0	0	0		4	4	1	14	15
Precinct #15A	5400015A	0	0	0	0		95	95	6	161	167
Precinct #15B	5400015B	0	0	0	0		0	0	0	0	0
Precinct #16	5400016	0	0	0	0		49	49	12	107	119
Precinct #17	5400017	0	0	0	0		27	27	14	72	86
Precinct #18A	5400018A	0	0	0	0		24	24	14	69	83
Precinct #18B	5400018B	0	0	0	0		0	0	0	0	0
Precinct #19	5400019	0	0	0	0		27	27	8	56	64
Precinct #20A	5400020A	0	0	0	0		208	208	17	159	176
Precinct #20B	5400020B	0	0	0	0		0	0	0	0	0
Precinct #21	5400021	0	0	0	0		20	20	16	138	154
Precinct #22	5400022	0	0	0	0		77	77	29	149	178
Precinct #23A	5400023A	0	0	0	0		123	123	23	141	164
Precinct #23B	5400023B	0	0	0	0		0	0	0	0	0
TOTAL CITY OF BATTLE CREEK		0	0	0	0		2184	2184	327	2956	3283
CITY OF MARSHALL											
Precinct #1	5600001	0	0	0	0		271	271	100	300	400
Precinct #2	5600002	0	0	0	0		353	353	64	312	376
TOTAL CITY OF MARSHALL		0	0	0	0		624	624	164	612	776
CITY OF SPRINGFIELD											
Precinct #1	5800001	0	0	0	0		50	50	10	94	104
Precinct #2	5800002	0	0	0	0		31	31	16	57	73
TOTAL CITY OF SPRINGFIELD		0	0	0	0		81	81	26	151	177

Official Results

Michigan August 2008 Primary Election										
August 5, 2008		Representative in Congress 6th District				Representative in Congress 7th District				
		1 position per party				1 position per party				
Precinct		Fred Upton Republican	TOTALS	Don Cooney Democrat	TOTALS	Tim Walberg Republican	TOTALS	Sharon Marie Renier Democrat	Mark Schauer Democrat	TOTALS
ALBION										
Precinct #1	0200001	0	0	0	0	71	71	18	74	92
TOTAL ALBION		0	0	0	0	71	71	18	74	92
ATHENS										
Precinct #1A	0400001A	0	0	0	0	66	66	4	21	25
Precinct #1B	0400001B	96	96	17	17	0	0	0	0	0
TOTAL ATHENS		96	96	17	17	66	66	4	21	25
BEDFORD CHARTER										
Precinct #1	0800001	0	0	0	0	85	85	13	76	89
Precinct #2	0800002	0	0	0	0	46	46	11	86	97
Precinct #3A	0800003A	0	0	0	0	47	47	13	52	65
Precinct #3B	0800003B	0	0	0	0	0	0	0	0	0
Precinct #4	0800004	0	0	0	0	46	46	19	115	134
TOTAL BEDFORD CHARTER		0	0	0	0	224	224	56	329	385
BURLINGTON										
Precinct #1	1000001	0	0	0	0	130	130	23	66	89
TOTAL BURLINGTON		0	0	0	0	130	130	23	66	89
CLARENCE										
Precinct #1	1200001	0	0	0	0	83	83	39	81	120
TOTAL CLARENCE		0	0	0	0	83	83	39	81	120
CLARENDON										
Precinct #1	1400001	0	0	0	0	48	48	9	21	30
TOTAL CLARENDON		0	0	0	0	48	48	9	21	30
CONVIS										
Precinct #1A	1600001A	0	0	0	0	107	107	9	50	59
Precinct #1B	1600001B	0	0	0	0	0	0	0	0	0
TOTAL CONVIS		0	0	0	0	107	107	9	50	59
ECKFORD										
Precinct #1A	1800001A	0	0	0	0	169	169	22	39	61
Precinct #1B	1800001B	0	0	0	0	0	0	0	0	0
TOTAL ECKFORD		0	0	0	0	169	169	22	39	61
EMMETT CHARTER										
Precinct #1	2000001	0	0	0	0	45	45	12	70	82
Precinct #2	2000002	0	0	0	0	190	190	24	127	151
Precinct #3	2000003	0	0	0	0	106	106	17	88	105
Precinct #4	2000004	0	0	0	0	189	189	23	166	189
TOTAL EMMETT CHARTER		0	0	0	0	530	530	76	451	527

Official Results

Michigan August 2008 Primary Election										
August 5, 2008		Representative in Congress 6th District				Representative in Congress 7th District				
		1 position per party				1 position per party				
Precinct		Fred Upton Republican	TOTALS	Don Cooney Democrat	TOTALS	Tim Walberg Republican	TOTALS	Sharon Marie Renier Democrat	Mark Schauer Democrat	TOTALS
FREDONIA										
Precinct #1A	2200001A	0	0	0	0	164	164	26	115	141
Precinct #1B	2200001B	0	0	0	0	0	0	0	0	0
TOTAL FREDONIA		0	0	0	0	164	164	26	115	141
HOMER										
Precinct #1	2400001	0	0	0	0	144	144	31	84	115
TOTAL HOMER		0	0	0	0	144	144	31	84	115
LEE										
Precinct #1A	2600001A	0	0	0	0	54	54	15	21	36
Precinct #1B	2600001B	0	0	0	0	0	0	0	0	0
TOTAL LEE		0	0	0	0	54	54	15	21	36
LEROY										
Precinct #1	2800001	159	159	80	80	0	0	0	0	0
Precinct #2	2800002	118	118	86	86	0	0	0	0	0
TOTAL LEROY		277	277	166	166	0	0	0	0	0
MARENGO										
Precinct #1A	3000001A	0	0	0	0	129	129	30	89	119
Precinct #1B	3000001B	0	0	0	0	0	0	0	0	0
TOTAL MARENGO		0	0	0	0	129	129	30	89	119
MARSHALL										
Precinct #1A	3200001A	0	0	0	0	209	209	34	145	179
Precinct #1B	3200001B	0	0	0	0	0	0	0	0	0
Precinct #2	3200002	0	0	0	0	188	188	26	117	143
TOTAL MARSHALL		0	0	0	0	397	397	60	262	322
NEWTON										
Precinct #1A	3400001A	0	0	0	0	129	129	19	105	124
Precinct #1B	3400001B	0	0	0	0	0	0	0	0	0
TOTAL NEWTON		0	0	0	0	129	129	19	105	124
PENNFIELD CHARTER										
Precinct #1	3600001	0	0	0	0	137	137	34	130	164
Precinct #2	3600002	0	0	0	0	106	106	13	85	98
Precinct #3	3600003	0	0	0	0	211	211	17	130	147
TOTAL PENNFIELD CHARTER		0	0	0	0	454	454	64	345	409
SHERIDAN										
Precinct #1	3800001	0	0	0	0	44	44	25	78	103
TOTAL SHERIDAN		0	0	0	0	44	44	25	78	103
TEKONSHA										
Precinct #1	4000001	0	0	0	0	67	67	11	44	55
TOTAL TEKONSHA		0	0	0	0	67	67	11	44	55
Totals		373	373	183	183	6022	6022	1131	6538	7669

Official Results

Michigan August 2008 Primary Election		State Representative 62nd District						State Representative 63rd District			
August 5, 2008		1 position per party						1 position per party			
Precinct		Susan Baldwin Republican	Gregory Moore Republican	TOTALS	Tim Nendorf Democrat	Kate Segal Democrat	TOTALS	James Bolger Republican	TOTALS	Phyllis A. Smith Democrat	TOTALS
CITY OF ALBION											
Precinct #1	5200001	7	4	11	23	65	88	0	0	0	0
Precinct #2	5200002	0	6	6	23	48	71	0	0	0	0
Precinct #3	5200003	8	31	39	20	121	141	0	0	0	0
Precinct #4	5200004	4	11	15	17	55	72	0	0	0	0
Precinct #5	5200005	11	17	28	32	87	119	0	0	0	0
Precinct #6	5200006	18	21	39	23	101	124	0	0	0	0
TOTAL CITY OF ALBION		48	90	138	138	477	615	0	0	0	0
CITY OF BATTLE CREEK											
Precinct #1	5400001	15	16	31	26	26	52	0	0	0	0
Precinct #2	5400002	32	74	106	50	69	119	0	0	0	0
Precinct #3	5400003	140	192	332	99	115	214	0	0	0	0
Precinct #4	5400004	18	21	39	14	59	73	0	0	0	0
Precinct #5A	5400005A	105	154	259	92	160	252	0	0	0	0
Precinct #5B	5400005B	0	0	0	0	0	0	0	0	0	0
Precinct #6	5400006	112	181	293	185	184	369	0	0	0	0
Precinct #7	5400007	4	9	13	7	35	42	0	0	0	0
Precinct #8	5400008	176	239	415	121	245	366	0	0	0	0
Precinct #9A	5400009A	36	35	71	43	61	104	0	0	0	0
Precinct #9B	5400009B	0	0	0	0	0	0	0	0	0	0
Precinct #10	5400010	27	40	67	41	112	153	0	0	0	0
Precinct #11A	5400011A	42	57	99	41	122	163	0	0	0	0
Precinct #11B	5400011B	0	0	0	0	0	0	0	0	0	0
Precinct #12	5400012	4	5	9	15	73	88	0	0	0	0
Precinct #13	5400013	8	29	37	29	29	58	0	0	0	0
Precinct #14	5400014	3	1	4	2	11	13	0	0	0	0
Precinct #15A	5400015A	62	52	114	55	106	161	0	0	0	0
Precinct #15B	5400015B	0	0	0	0	0	0	5	5	1	1
Precinct #16	5400016	22	48	70	19	98	117	0	0	0	0
Precinct #17	5400017	11	21	32	24	54	78	0	0	0	0
Precinct #18A	5400018A	16	11	27	19	63	82	0	0	0	0
Precinct #18B	5400018B	0	0	0	0	0	0	0	0	0	0
Precinct #19	5400019	11	19	30	20	46	66	0	0	0	0
Precinct #20A	5400020A	92	150	242	60	120	180	0	0	0	0
Precinct #20B	5400020B	0	0	0	0	0	0	0	0	0	0
Precinct #21	5400021	7	16	23	56	90	146	0	0	0	0
Precinct #22	5400022	34	56	90	47	126	173	0	0	0	0
Precinct #23A	5400023A	51	92	143	62	104	166	0	0	0	0
Precinct #23B	5400023B	0	0	0	0	0	0	0	0	0	0
TOTAL CITY OF BATTLE CREEK		1028	1518	2546	1127	2108	3235	5	5	1	1
CITY OF MARSHALL											
Precinct #1	5600001	0	0	0	0	0	0	298	298	326	326
Precinct #2	5600002	0	0	0	0	0	0	404	404	302	302
TOTAL CITY OF MARSHALL		0	0	0	0	0	0	702	702	628	628
CITY OF SPRINGFIELD											
Precinct #1	5800001	16	37	53	22	78	100	0	0	0	0
Precinct #2	5800002	19	18	37	19	53	72	0	0	0	0
TOTAL CITY OF SPRINGFIELD		35	55	90	41	131	172	0	0	0	0

Official Results

Michigan August 2008 Primary Election		State Representative 62nd District						State Representative 63rd District			
August 5, 2008											
		1 position per party						1 position per party			
Precinct		Susan Baldwin Republican	Gregory Moore Republican	TOTALS	Tim Nendorf Democrat	Kate Segal Democrat	TOTALS	James Bolger Republican	TOTALS	Phyllis A. Smith Democrat	TOTALS
ALBION											
Precinct #1	0200001	27	54	81	14	71	85	0	0	0	0
TOTAL ALBION		27	54	81	14	71	85	0	0	0	0
ATHENS											
Precinct #1A	0400001A	20	160	180	14	31	45	0	0	0	0
Precinct #1B	0400001B	0	0	0	0	0	0	0	0	0	0
TOTAL ATHENS		20	160	180	14	31	45	0	0	0	0
BEDFORD CHARTER											
Precinct #1	0800001	0	0	0	0	0	0	82	82	79	79
Precinct #2	0800002	0	0	0	0	0	0	47	47	73	73
Precinct #3A	0800003A	0	0	0	0	0	0	47	47	56	56
Precinct #3B	0800003B	0	0	0	0	0	0	0	0	0	0
Precinct #4	0800004	0	0	0	0	0	0	44	44	113	113
TOTAL BEDFORD CHARTER		0	0	0	0	0	0	220	220	321	321
BURLINGTON											
Precinct #1	1000001	56	90	146	30	53	83	0	0	0	0
TOTAL BURLINGTON		56	90	146	30	53	83	0	0	0	0
CLARENCE											
Precinct #1	1200001	39	50	89	39	72	111	0	0	0	0
TOTAL CLARENCE		39	50	89	39	72	111	0	0	0	0
CLARENDON											
Precinct #1	1400001	16	43	59	9	22	31	0	0	0	0
TOTAL CLARENDON		16	43	59	9	22	31	0	0	0	0
CONVIS											
Precinct #1A	1600001A	33	87	120	14	40	54	0	0	0	0
Precinct #1B	1600001B	0	0	0	0	0	0	0	0	0	0
TOTAL CONVIS		33	87	120	14	40	54	0	0	0	0
ECKFORD											
Precinct #1A	1800001A	73	109	182	19	41	60	0	0	0	0
Precinct #1B	1800001B	0	0	0	0	0	0	0	0	0	0
TOTAL ECKFORD		73	109	182	19	41	60	0	0	0	0
EMMETT CHARTER											
Precinct #1	2000001	0	0	0	0	0	0	48	48	63	63
Precinct #2	2000002	0	0	0	0	0	0	199	199	130	130
Precinct #3	2000003	0	0	0	0	0	0	104	104	90	90
Precinct #4	2000004	0	0	0	0	0	0	203	203	153	153
TOTAL EMMETT CHARTER		0	0	0	0	0	0	554	554	436	436

Official Results

Michigan August 2008 Primary Election		State Representative 62nd District						State Representative 63rd District			
August 5, 2008											
		1 position per party						1 position per party			
Precinct		Susan Baldwin Republican	Gregory Moore Republican	TOTALS	Tim Nendorf Democrat	Kate Segal Democrat	TOTALS	James Bolger Republican	TOTALS	Phyllis A. Smith Democrat	TOTALS
FREDONIA											
Precinct #1A	2200001A	54	126	180	31	95	126	0	0	0	0
Precinct #1B	2200001B	0	0	0	0	0	0	0	0	0	0
TOTAL FREDONIA		54	126	180	31	95	126	0	0	0	0
HOMER											
Precinct #1	2400001	51	107	158	24	86	110	0	0	0	0
TOTAL HOMER		51	107	158	24	86	110	0	0	0	0
LEE											
Precinct #1A	2600001A	16	41	57	6	28	34	0	0	0	0
Precinct #1B	2600001B	0	0	0	0	0	0	0	0	0	0
TOTAL LEE		16	41	57	6	28	34	0	0	0	0
LEROY											
Precinct #1	2800001	45	128	173	52	56	108	0	0	0	0
Precinct #2	2800002	29	96	125	31	70	101	0	0	0	0
TOTAL LEROY		74	224	298	83	126	209	0	0	0	0
MARENGO											
Precinct #1A	3000001A	50	89	139	30	77	107	0	0	0	0
Precinct #1B	3000001B	0	0	0	0	0	0	0	0	0	0
TOTAL MARENGO		50	89	139	30	77	107	0	0	0	0
MARSHALL											
Precinct #1A	3200001A	0	0	0	0	0	0	226	226	131	131
Precinct #1B	3200001B	0	0	0	0	0	0	0	0	0	0
Precinct #2	3200002	0	0	0	0	0	0	202	202	107	107
TOTAL MARSHALL		0	0	0	0	0	0	428	428	238	238
NEWTON											
Precinct #1A	3400001A	0	0	0	0	0	0	136	136	94	94
Precinct #1B	3400001B	0	0	0	0	0	0	0	0	0	0
TOTAL NEWTON		0	0	0	0	0	0	136	136	94	94
PENNFIELD CHARTER											
Precinct #1	3600001	0	0	0	0	0	0	138	138	134	134
Precinct #2	3600002	0	0	0	0	0	0	109	109	85	85
Precinct #3	3600003	0	0	0	0	0	0	223	223	122	122
TOTAL PENNFIELD CHARTER		0	0	0	0	0	0	470	470	341	341
SHERIDAN											
Precinct #1	3800001	24	32	56	36	56	92	0	0	0	0
TOTAL SHERIDAN		24	32	56	36	56	92	0	0	0	0
TEKONSHA											
Precinct #1	4000001	23	55	78	12	39	51	0	0	0	0
TOTAL TEKONSHA		23	55	78	12	39	51	0	0	0	0
Totals		1667	2930	4597	1667	3553	5220	2515	2515	2059	2059

Official Results

Michigan August 2008 Primary Election		Judge of the District Court					
August 5, 2008		10th District					
		1 position					
Precinct		Jill Booth	John Hallacy	JoAnn Pugh-Cowens	George M. Strander	Mark E. Webb	TOTALS
CITY OF ALBION							
Precinct #1	5200001	18	10	39	25	4	96
Precinct #2	5200002	13	9	22	24	2	70
Precinct #3	5200003	34	17	39	89	3	182
Precinct #4	5200004	23	8	7	46	1	85
Precinct #5	5200005	22	19	35	56	4	136
Precinct #6	5200006	19	8	4	134	2	167
TOTAL CITY OF ALBION		129	71	146	374	16	736
CITY OF BATTLE CREEK							
Precinct #1	5400001	16	37	13	8	9	83
Precinct #2	5400002	40	117	18	16	16	207
Precinct #3	5400003	83	360	11	48	19	521
Precinct #4	5400004	25	45	16	9	5	100
Precinct #5A	5400005A	84	308	11	37	26	466
Precinct #5B	5400005B	0	0	0	0	0	0
Precinct #6	5400006	149	360	25	42	25	601
Precinct #7	5400007	11	19	12	3	3	48
Precinct #8	5400008	154	435	30	64	30	713
Precinct #9A	5400009A	33	100	10	7	8	158
Precinct #9B	5400009B	0	0	0	0	0	0
Precinct #10	5400010	50	85	41	20	8	204
Precinct #11A	5400011A	39	120	29	14	13	215
Precinct #11B	5400011B	0	0	0	0	0	0
Precinct #12	5400012	7	20	69	4	2	102
Precinct #13	5400013	19	42	7	7	4	79
Precinct #14	5400014	4	6	6	0	1	17
Precinct #15A	5400015A	91	138	23	12	11	275
Precinct #15B	5400015B	0	0	0	0	0	0
Precinct #16	5400016	53	84	14	12	6	169
Precinct #17	5400017	26	50	13	5	6	100
Precinct #18A	5400018A	23	33	17	13	4	90
Precinct #18B	5400018B	0	0	0	0	0	0
Precinct #19	5400019	18	54	8	5	4	89
Precinct #20A	5400020A	59	254	9	27	14	363
Precinct #20B	5400020B	0	0	0	0	0	0
Precinct #21	5400021	16	42	79	5	7	149
Precinct #22	5400022	67	129	12	33	14	255
Precinct #23A	5400023A	85	140	31	31	16	303
Precinct #23B	5400023B	0	0	0	0	0	0
TOTAL CITY OF BATTLE CREEK		1152	2978	504	422	251	5307
CITY OF MARSHALL							
Precinct #1	5600001	194	339	10	83	96	722
Precinct #2	5600002	159	402	16	100	98	775
TOTAL CITY OF MARSHALL		353	741	26	183	194	1497
CITY OF SPRINGFIELD							
Precinct #1	5800001	31	87	8	8	6	140
Precinct #2	5800002	18	41	15	5	13	92
TOTAL CITY OF SPRINGFIELD		49	128	23	13	19	232

Official Results

Michigan August 2008 Primary Election		Judge of the District Court					
August 5, 2008		10th District					
		1 position					
Precinct		Jill Booth	John Hallacy	JoAnn Pugh-Cowens	George M. Strander	Mark E. Webb	TOTALS
ALBION							
Precinct #1	0200001	91	20	2	61	4	178
TOTAL ALBION		91	20	2	61	4	178
ATHENS							
Precinct #1A	0400001A	53	94	6	6	12	171
Precinct #1B	0400001B	0	0	0	0	0	0
TOTAL ATHENS		53	94	6	6	12	171
BEDFORD CHARTER							
Precinct #1	0800001	47	71	20	18	9	165
Precinct #2	0800002	24	82	12	14	5	137
Precinct #3A	0800003A	30	51	11	11	3	106
Precinct #3B	0800003B	0	0	0	0	0	0
Precinct #4	0800004	35	67	43	13	6	164
TOTAL BEDFORD CHARTER		136	271	86	56	23	572
BURLINGTON							
Precinct #1	1000001	70	101	8	19	18	216
TOTAL BURLINGTON		70	101	8	19	18	216
CLARENCE							
Precinct #1	1200001	45	52	5	56	15	173
TOTAL CLARENCE		45	52	5	56	15	173
CLARENDON							
Precinct #1	1400001	56	20	3	5	1	85
TOTAL CLARENDON		56	20	3	5	1	85
CONVIS							
Precinct #1A	1600001A	29	102	5	21	8	165
Precinct #1B	1600001B	0	0	0	0	0	0
TOTAL CONVIS		29	102	5	21	8	165
ECKFORD							
Precinct #1A	1800001A	82	122	4	24	13	245
Precinct #1B	1800001B	0	0	0	0	0	0
TOTAL ECKFORD		82	122	4	24	13	245
EMMETT CHARTER							
Precinct #1	2000001	34	58	10	20	6	128
Precinct #2	2000002	61	185	12	30	12	300
Precinct #3	2000003	51	95	15	22	6	189
Precinct #4	2000004	81	212	21	34	15	363
TOTAL EMMETT CHARTER		227	550	58	106	39	980

Official Results

Michigan August 2008 Primary Election							
August 5, 2008		Judge of the District Court					
		10th District					
		1 position					
Precinct		Jill Booth	John Hallacy	JoAnn Pugh-Cowens	George M. Strander	Mark E. Webb	TOTALS
FREDONIA							
Precinct #1A	2200001A	74	162	9	53	32	330
Precinct #1B	2200001B	0	0	0	0	0	0
TOTAL FREDONIA		74	162	9	53	32	330
HOMER							
Precinct #1	2400001	230	44	4	8	4	290
TOTAL HOMER		230	44	4	8	4	290
LEE							
Precinct #1A	2600001A	24	34	4	6	7	75
Precinct #1B	2600001B	0	0	0	0	0	0
TOTAL LEE		24	34	4	6	7	75
LEROY							
Precinct #1	2800001	36	165	9	27	12	249
Precinct #2	2800002	39	128	10	18	8	203
TOTAL LEROY		75	293	19	45	20	452
MARENGO							
Precinct #1A	3000001A	73	110	6	31	12	232
Precinct #1B	3000001B	0	0	0	0	0	0
TOTAL MARENGO		73	110	6	31	12	232
MARSHALL							
Precinct #1A	3200001A	81	230	10	32	35	388
Precinct #1B	3200001B	0	0	0	0	0	0
Precinct #2	3200002	55	215	6	38	28	342
TOTAL MARSHALL		136	445	16	70	63	730
NEWTON							
Precinct #1A	3400001A	44	158	7	21	4	234
Precinct #1B	3400001B	0	0	0	0	0	0
TOTAL NEWTON		44	158	7	21	4	234
PENNFIELD CHARTER							
Precinct #1	3600001	90	148	19	29	14	300
Precinct #2	3600002	41	120	13	15	12	201
Precinct #3	3600003	83	242	16	28	19	388
TOTAL PENNFIELD CHARTER		214	510	48	72	45	889
SHERIDAN							
Precinct #1	3800001	31	34	4	52	8	129
TOTAL SHERIDAN		31	34	4	52	8	129
TEKONSHA							
Precinct #1	4000001	41	52	2	12	6	113
TOTAL TEKONSHA		41	52	2	12	6	113
Totals		3414	7092	995	1716	814	14031

CANVASS OF VOTES CAST

-AT THE-

TUESDAY, AUGUST 5, 2008

PRIMARY ELECTION

-IN-

CASS COUNTY

AND CANVASSED BY THE BOARD OF CANVASSERS

OF

CASS COUNTY, MICHIGAN

2009 JAN 13 AM 8:45

2008-764 Pages: 93
FILED Cass County, Michigan
Barbara Wilson, County Clerk
08/12/2008 03:46 PM
Receipt #19781 Fee $0.00 ClerkFilingsC

	Poll Book Totals												
Precinct													
Calvin Pct 1	276												
Howard Pct 1	248												
Howard Pct 2	253												
Howard Pct 3	129												
Jefferson Pct 1	463												
LaGrange Pct 1	492												
Marcellus Pct 1	353												
Mason Pct 1	214												
Milton Pct 1	364												
Newberg Pct 1	214												
Ontwa Pct 1	348												
Ontwa Pct 2	363												
Ontwa AVCB 1	383												
Penn Pct 1	316												
Pokagon Pct 1	247												
Porter Pct 1	570												
Porter Pct 2	88												
Silver Creek Pct 1	344												
Silver Creek AVCB 1	64												
Volinia Pct 1	192												
Wayne Pct 1	337												
Dowagiac Ward 1	128												
Dowagiac Ward 2	297												
Dowagiac Ward 3	149												
TOTALS	6832												

	UNITED STATES SENATOR Vote for not more than ONE											
	Republican Party						Democratic Party					
Precinct	Jack Hoogendyk, Jr.					TOTALS	Carl Levin					TOTALS
Calvin Pct 1	116					116	78					78
Howard Pct 1	113					113	57					57
Howard Pct 2	102					102	64					64
Howard Pct 3	61					61	28					28
Jefferson Pct 1	244					244	82					82
LaGrange Pct 1	202					202	133					133
Marcellus Pct 1	151					151	119					119
Mason Pct 1	125					125	43					43
Milton Pct 1	227					227	41					41
Newberg Pct 1	104					104	45					45
Ontwa Pct 1	167					167	82					82
Ontwa Pct 2	200					200	73					73
Ontwa AVCB 1	196					196	98					98
Penn Pct 1	173					173	62					62
Pokagon Pct 1	116					116	63					63
Porter Pct 1	342					342	51					51
Porter Pct 2	51					51	11					11
Silver Creek Pct 1	193					193	49					49
Silver Creek AVCB 1	27					27	16					16
Volinia Pct 1	105					105	28					28
Wayne Pct 1	175					175	52					52
Dowagiac Ward 1	32					32	48					48
Dowagiac Ward 2	159					159	58					58
Dowagiac Ward 3	65					65	32					32
TOTALS	3446					3446	1413					1413

	REPRESENTATIVE IN CONGRESS - 6th DISTRICT Vote for not more than ONE											
	Republican Party						Democratic Party					
Precinct	Fred Upton					TOTALS	Don Cooney					TOTALS
Calvin Pct 1	145					145	68					68
Howard Pct 1	150					150	42					42
Howard Pct 2	147					147	53					53
Howard Pct 3	73					73	26					26
Jefferson Pct 1	291					291	73					73
LaGrange Pct 1	261					261	109					109
Marcellus Pct 1	166					166	104					104
Mason Pct 1	148					148	37					37
Milton Pct 1	274					274	38					38
Newberg Pct 1	136					136	40					40
Ontwa Pct 1	209					209	68					68
Ontwa Pct 2	242					242	69					69
Ontwa AVCB 1	225					225	91					91
Penn Pct 1	214					214	59					59
Pokagon Pct 1	141					141	53					53
Porter Pct 1	411					411	50					50
Porter Pct 2	63					63	10					10
Silver Creek Pct 1	245					245	46					46
Silver Creek AVCB 1	32					32	15					15
Volinia Pct 1	123					123	25					25
Wayne Pct 1	246					246	46					46
Dowagiac Ward 1	49					49	41					41
Dowagiac Ward 2	195					195	53					53
Dowagiac Ward 3	80					80	29					29
TOTALS	4266					4266	1245					1245

	REPRESENTATIVE IN STATE LEGISLATURE - 59th DISTRICT Vote for not more than ONE											
	Republican Party						Democratic Party					
Precinct	Monte Bordner	Matt Lori	Rob Sisson			TOTALS	Carol L. Higgins					TOTALS
Calvin Pct 1	48	77	17			142	71					71
Jefferson Pct 1	108	145	49			302	76					76
LaGrange Pct 1	73	161	35			269	125					125
Marcellus Pct 1	37	113	40			190	113					113
Mason Pct 1	53	78	21			152	42					42
Milton Pct 1	62	145	67			274	39					39
Newberg Pct 1	37	92	20			149	41					41
Ontwa Pct 1	51	109	46			206	78					78
Ontwa Pct 2	49	109	70			228	72					72
Ontwa AVCB 1	25	99	84			208	95					95
Penn Pct 1	71	109	36			216	65					65
Pokagon Pct 1	51	81	12			144	57					57
Porter Pct 1	109	288	46			443	53					53
Porter Pct 2	20	33	10			63	11					11
Volinia Pct 1	58	52	15			125	25					25
TOTALS	852	1691	568			3111	963					963

	REPRESENTATIVE IN STATE LEGISLATURE - 78th DISTRICT Vote for not more than ONE											
	Republican Party						Democratic Party					
Precinct	Bill Baber	Gary Campbell	Bruce Hipshear	Sharon Tyler		TOTALS	Judy Truesdell					TOTALS
Howard Pct 1	67	23	11	70		171	53					53
Howard Pct 2	43	18	17	86		164	62					62
Howard Pct 3	29	7	5	51		92	26					26
Silver Creek Pct 1	137	33	15	83		268	49					49
Silver Creek AVCB 1	17	5	3	11		36	15					15
Wayne Pct 1	125	32	26	73		256	51					51
Dowagiac Ward 1	27	13	0	17		57	46					46
Dowagiac Ward 2	113	19	12	65		209	57					57
Dowagiac Ward 3	58	8	1	23		90	31					31
TOTALS	616	158	90	479		1343	390					390

ELECTION Magic

Cass County
ELECTION RETURNS

DETAILED results for Judge of the District Court 4th District

To find a particular township quickly, choose "Find" from the Edit Menu (control-f or command-f) and enter the name of the township.

	# Reg. Voters	Poll Book	% Reg. Voters	Dale E. **Blunier**	Stacey **Rentfrow**	Scott L. **Teter**
TOTAL	--	--	--	**2222**	**1967**	**1871**
Calvin #1A	1602	276	17.23%	75	72	97
Howard #1A	1835	248	13.51%	66	49	97
Howard #2A	1870	253	13.53%	64	59	91
Howard #3A	1197	129	10.78%	18	25	69
Jefferson #1A	1845	463	25.09%	202	89	124
LaGrange #1A	2659	492	18.50%	213	147	93
Marcellus	1876	353	18.82%	36	250	31
Mason	1759	214	12.17%	99	39	55
Milton	2377	364	15.31%	94	59	132
Newberg #1A	1318	214	16.24%	8	156	32
Ontwa #1	2148	348	16.20%	185	51	93
Ontwa #2	2377	363	15.27%	192	56	80
AVCB	--	383	N/A	192	55	93
Penn #1A	1461	316	21.63%	98	123	75
Pokagon #1A	1664	247	14.84%	90	58	71
Porter #1	2447	570	23.29%	82	177	222
Porter #2	476	88	18.49%	11	19	33
Silver Creek	2429	344	14.16%	118	109	88
AVCB	--	64	N/A	21	14	24
Volinia #1A	842	192	22.80%	19	116	38
Wayne	1997	337	16.88%	130	95	86
City of Dowagiac #1	1230	128	10.41%	60	24	22

City of Dowagiac #2A	1505	297	19.73%	102	88	69
City of Dowagiac #3A	1340	149	11.12%	47	37	56
				Dale E. **Blunier**	Stacey **Rentfrow**	Scott L. **Teter**

Back to Summaries

Statement of Votes Cast
MI2008 aug primary
SOVC For Jurisdiction Wide, All Counters, All Races

	TURN OUT			rep UNITED STATES SENATOR						
	Reg. Voters	Cards Cast	% Turnout	Reg. Voters	Times Counted	Total Votes	Jack Hoogendyk, Jr.		Write-In Votes	
Jurisdiction Wide										
Bay Township, Precinct 1	950	292	30.74%	950	292	176	176	100.00%	0	0.00%
Boyne Valley Township, Precinct 2	989	233	23.56%	989	233	104	103	99.04%	1	0.96%
Chandler Township, Precinct 3	192	44	22.92%	192	44	20	20	100.00%	0	0.00%
Charlevoix Twp. 4	1428	489	34.24%	1428	489	279	278	99.64%	1	0.36%
Evangeline Township, Precinct 5	663	139	20.97%	663	139	78	78	100.00%	0	0.00%
Eveline Township, Precinct 6	1298	360	27.73%	1298	360	215	215	100.00%	0	0.00%
Hayes Township, Precinct 7	1624	429	26.42%	1624	429	222	220	99.10%	2	0.90%
Hudson Township, Precinct 8	500	76	15.20%	500	76	27	27	100.00%	0	0.00%
Marion Township, Precinct 9	1354	441	32.57%	1354	441	277	277	100.00%	0	0.00%
Melrose Township, Precinct 10	1110	190	17.12%	1110	190	102	102	100.00%	0	0.00%
Norwood Township, Precinct 11	627	313	49.92%	627	313	185	182	98.38%	3	1.62%
Peaine Township, Precinct 12	294	183	62.24%	294	183	91	91	100.00%	0	0.00%
St. James Township, Precinct 13	306	192	62.75%	306	192	91	91	100.00%	0	0.00%
South Arm Township, Precinct 14	1436	307	21.38%	1436	307	178	177	99.44%	1	0.56%
Wilson 15	1475	289	19.59%	1475	289	165	164	99.39%	1	0.61%
City of Boyne City, Precinct 16	2820	619	21.95%	2820	619	324	323	99.69%	1	0.31%
City of Charlevoix Ward 1 - 18	807	247	30.61%	807	247	139	138	99.28%	1	0.72%
City of Charlevoix - Ward 2, Precinct 19	738	235	31.84%	738	235	118	116	98.31%	2	1.69%
City of Charlevoix - Ward 3, Precinct 20	811	246	30.33%	811	246	143	142	99.30%	1	0.70%
City of East Jordan, Precinct 21	1575	352	22.35%	1575	352	198	196	98.99%	2	1.01%
Total	20997	5676	27.03%	20997	5676	3132	3116	99.49%	16	0.51%

2009 JAN 23 PM 5:16
DEPARTMENT OF STATE
BUREAU OF ELECTIONS
RECEIVED

Statement of Votes Cast
MI2008 aug primary
SOVC For Jurisdiction Wide, All Counters, All Races

rep REPRESENTATIVE IN CONGRESS

	Reg. Voters	Times Counted	Total Votes	Tom Casperson		Linda Goldthorpe		Don Hooper	
Jurisdiction Wide									
Bay Township, Precinct 1	950	292	186	69	37.10%	66	35.48%	50	26.88%
Boyne Valley Township, Precinct 2	989	233	112	26	23.21%	45	40.18%	41	36.61%
Chandler Township, Precinct 3	192	44	21	6	28.57%	9	42.86%	6	28.57%
Charlevoix Twp. 4	1428	489	276	113	40.94%	84	30.43%	78	28.26%
Evangeline Township, Precinct 5	663	139	81	21	25.93%	29	35.80%	31	38.27%
Eveline Township, Precinct 6	1298	360	214	66	30.84%	75	35.05%	72	33.64%
Hayes Township, Precinct 7	1624	429	233	74	31.76%	76	32.62%	81	34.76%
Hudson Township, Precinct 8	500	76	33	7	21.21%	14	42.42%	12	36.36%
Marion Township, Precinct 9	1354	441	281	90	32.03%	76	27.05%	114	40.57%
Melrose Township, Precinct 10	1110	190	107	38	35.51%	36	33.64%	33	30.84%
Norwood Township, Precinct 11	627	313	192	93	48.44%	56	29.17%	41	21.35%
Peaine Township, Precinct 12	294	183	90	27	30.00%	35	38.89%	28	31.11%
St. James Township, Precinct 13	306	192	91	30	32.97%	33	36.26%	28	30.77%
South Arm Township, Precinct 14	1436	307	172	51	29.65%	67	38.95%	53	30.81%
Wilson 15	1475	289	166	60	36.14%	56	33.73%	49	29.52%
City of Boyne City, Precinct 16	2820	619	333	122	36.64%	105	31.53%	106	31.83%
City of Charlevoix Ward 1 - 18	807	247	141	54	38.30%	44	31.21%	42	29.79%
City of Charlevoix - Ward 2, Precinct 19	738	235	125	44	35.20%	31	24.80%	49	39.20%
City of Charlevoix - Ward 3, Precinct 20	811	246	146	58	39.73%	51	34.93%	37	25.34%
City of East Jordan, Precinct 21	1575	352	201	48	23.88%	76	37.81%	76	37.81%
Total	20997	5676	3201	1097	34.27%	1064	33.24%	1027	32.08%

Statement of Votes Cast
MI2008 aug primary
SOVC For Jurisdiction Wide, All Counters, All Races

	rep REPRESENTATIVE IN CONGRESS		rep REPRESENTATIVE IN STATE LEGISLATURE						
	Write-In Votes		Reg. Voters	Times Counted	Total Votes	Kevin A. Elsenheimer		Write-In Votes	
Jurisdiction Wide									
Bay Township, Precinct 1	1	0.54%	950	292	194	192	98.97%	2	1.03%
Boyne Valley Township, Precinct 2	0	0.00%	989	233	130	129	99.23%	1	0.77%
Chandler Township, Precinct 3	0	0.00%	192	44	23	23	100.00%	0	0.00%
Charlevoix Twp. 4	1	0.36%	1428	489	319	318	99.69%	1	0.31%
Evangeline Township, Precinct 5	0	0.00%	663	139	92	92	100.00%	0	0.00%
Eveline Township, Precinct 6	1	0.47%	1298	360	238	237	99.58%	1	0.42%
Hayes Township, Precinct 7	2	0.86%	1624	429	268	265	98.88%	3	1.12%
Hudson Township, Precinct 8	0	0.00%	500	76	33	33	100.00%	0	0.00%
Marion Township, Precinct 9	1	0.36%	1354	441	319	318	99.69%	1	0.31%
Melrose Township, Precinct 10	0	0.00%	1110	190	112	112	100.00%	0	0.00%
Norwood Township, Precinct 11	2	1.04%	627	313	223	221	99.10%	2	0.90%
Peaine Township, Precinct 12	0	0.00%	294	183	101	101	100.00%	0	0.00%
St. James Township, Precinct 13	0	0.00%	306	192	110	110	100.00%	0	0.00%
South Arm Township, Precinct 14	1	0.58%	1436	307	209	208	99.52%	1	0.48%
Wilson 15	1	0.60%	1475	289	189	188	99.47%	1	0.53%
City of Boyne City, Precinct 16	0	0.00%	2820	619	353	352	99.72%	1	0.28%
City of Charlevoix Ward 1 - 18	1	0.71%	807	247	157	157	100.00%	0	0.00%
City of Charlevoix - Ward 2, Precinct 19	1	0.80%	738	235	134	132	98.51%	2	1.49%
City of Charlevoix - Ward 3, Precinct 20	0	0.00%	811	246	163	163	100.00%	0	0.00%
City of East Jordan, Precinct 21	1	0.50%	1575	352	228	226	99.12%	2	0.88%
Total	13	0.41%	20997	5676	3595	3577	99.50%	18	0.50%

(10)

Statement of Votes Cast
Cheboygan County, Michigan
August 5, 2008 Primary Election
SOVC For Jurisdiction Wide, All Counters, Percentages
OFFICIAL

	TURN OUT		
	Reg. Voters	Cards Cast	% Turnout
Jurisdiction Wide			
Aloha Township, Precinct 1	762	281	36.88%
Beaugrand Township, Precinct 1	940	244	25.96%
Benton Township, Precinct 1	2662	812	30.50%
Burt Township, Precinct 1	655	185	28.24%
Ellis Township, Precinct 1	407	99	24.32%
Forest Township, Precinct 1	827	133	16.08%
Grant Township, Precinct 1	756	265	35.05%
Hebron Township, Precinct 1	234	42	17.95%
Inverness Township, Precinct 1	1799	520	28.90%
Koehler Township, Precinct 1	921	289	31.38%
Mackinaw Township, Precinct 1	497	112	22.54%
Mentor Township, Precinct 1	609	98	16.09%
Mullett Township, Precinct 1	1129	262	23.21%
Munro Township, Precinct 1	545	148	27.16%
Nunda Township, Precinct 1	759	160	21.08%
Tuscarora Township, Precinct 1	2667	771	28.91%
Walker Township, Precinct 1	205	74	36.10%
Waverly Township, Precinct 1	358	97	27.09%
Wilmot Township, Precinct 1	593	108	18.21%
City of Cheboygan, Precinct 1	298	53	17.79%
City of Cheboygan, Precinct 2	2463	513	20.83%
City of Cheboygan, Precinct 3	641	108	16.85%
Total	20727	5374	25.93%

Statement of Votes Cast
Cheboygan County, Michigan
August 5, 2008 Primary Election
SOVC For Jurisdiction Wide, All Counters, Federal Offices
OFFICIAL

	TURN OUT	REP US SENATE			REP DI REP IN CONGRESS				
	Cards Cast	Total Votes	Jack Hoogendyk, Jr.	Write-In Votes	Total Votes	Tom Casperson	Linda Goldthorpe	Don Hooper	Write-In Votes
Jurisdiction Wide									
Aloha Township, Precinct 1	281	128	128	0	129	51	41	36	1
Beaugrand Township, Precinct 1	244	119	117	2	136	65	44	26	1
Benton Township, Precinct 1	812	377	376	1	384	180	105	96	3
Burt Township, Precinct 1	185	103	103	0	102	42	33	27	0
Ellis Township, Precinct 1	99	44	43	1	42	13	13	16	0
Forest Township, Precinct 1	133	42	42	0	38	9	18	11	0
Grant Township, Precinct 1	265	94	94	0	99	38	32	27	2
Hebron Township, Precinct 1	42	16	16	0	17	9	5	3	0
Inverness Township, Precinct 1	520	229	227	2	246	111	66	67	2
Koehler Township, Precinct 1	289	162	159	3	166	62	47	55	2
Mackinaw Township, Precinct 1	112	48	48	0	50	15	13	22	0
Mentor Township, Precinct 1	98	56	55	1	57	22	13	22	0
Mullett Township, Precinct 1	262	134	132	2	136	67	27	41	1
Munro Township, Precinct 1	148	46	46	0	56	23	18	15	0
Nunda Township, Precinct 1	160	74	74	0	70	28	14	28	0
Tuscarora Township, Precinct 1	771	399	398	1	403	174	137	92	0
Walker Township, Precinct 1	74	8	8	0	9	5	1	3	0
Waverly Township, Precinct 1	97	50	50	0	50	18	12	20	0
Wilmot Township, Precinct 1	108	58	57	1	59	20	20	18	1
City of Cheboygan, Precinct 1	53	25	25	0	30	13	12	5	0
City of Cheboygan, Precinct 2	513	254	253	1	279	123	76	80	0
City of Cheboygan, Precinct 3	108	45	45	0	49	23	15	11	0
Total	5374	2511	2496	15	2607	1111	762	721	13

Statement of Votes Cast
Cheboygan County, Michigan
August 5, 2008 Primary Election
SOVC For Jurisdiction Wide, All Counters, Federal Offices
OFFICIAL

	DEM US SENATE			DEM D1 REP IN CONGRESS		
	Total Votes	Carl Levin	Write-In Votes	Total Votes	Bart Stupak	Write-In Votes
Jurisdiction Wide						
Aloha Township, Precinct 1	80	80	0	81	81	0
Beaugrand Township, Precinct 1	41	41	0	41	41	0
Benton Township, Precinct 1	209	208	1	212	210	2
Burt Township, Precinct 1	45	45	0	43	43	0
Ellis Township, Precinct 1	42	42	0	42	42	0
Forest Township, Precinct 1	68	67	1	66	65	1
Grant Township, Precinct 1	104	104	0	105	105	0
Hebron Township, Precinct 1	5	5	0	5	5	0
Inverness Township, Precinct 1	113	113	0	115	115	0
Koehler Township, Precinct 1	44	44	0	46	46	0
Mackinaw Township, Precinct 1	32	32	0	32	32	0
Mentor Township, Precinct 1	26	26	0	27	27	0
Mullett Township, Precinct 1	67	67	0	69	69	0
Munro Township, Precinct 1	43	43	0	42	42	0
Nunda Township, Precinct 1	56	56	0	54	54	0
Tuscarora Township, Precinct 1	198	197	1	205	204	1
Walker Township, Precinct 1	40	40	0	46	46	0
Waverly Township, Precinct 1	23	23	0	24	24	0
Wilmot Township, Precinct 1	16	16	0	19	19	0
City of Cheboygan, Precinct 1	14	14	0	13	13	0
City of Cheboygan, Precinct 2	102	102	0	106	106	0
City of Cheboygan, Precinct 3	36	36	0	35	35	0
Total	1404	1401	3	1428	1424	4

Statement of Votes Cast
Cheboygan County, Michigan
August 5, 2008 Primary Election
SOVC For Jurisdiction Wide, All Counters, State Offices
OFFICIAL

	TURN OUT	REP D105 STATE REP			REP D107 STATE REP			DEM D105 STATE REP		
	Cards Cast	Total Votes	Kevin A. Elsenheimer	Write-In Votes	Total Votes	Alex Strobehn	Write-In Votes	Total Votes	Connie Saltonstall	Write-In Votes
Jurisdiction Wide										
Aloha Township, Precinct 1	281	147	147	0	-	-	-	66	66	0
Beaugrand Township, Precinct 1	244	147	145	2	-	-	-	36	36	0
Benton Township, Precinct 1	812	429	429	0	-	-	-	187	186	1
Burt Township, Precinct 1	185	111	110	1	-	-	-	38	38	0
Ellis Township, Precinct 1	99	44	43	1	-	-	-	38	38	0
Forest Township, Precinct 1	133	43	43	0	-	-	-	57	57	0
Grant Township, Precinct 1	265	110	109	1	-	-	-	89	89	0
Hebron Township, Precinct 1	42	20	20	0	-	-	-	5	5	0
Inverness Township, Precinct 1	520	291	290	1	-	-	-	96	96	0
Koehler Township, Precinct 1	289	-	-	-	152	151	1	-	-	-
Mackinaw Township, Precinct 1	112	53	53	0	-	-	-	24	24	0
Mentor Township, Precinct 1	98	59	59	0	-	-	-	23	23	0
Mullett Township, Precinct 1	262	152	151	1	-	-	-	60	58	2
Munro Township, Precinct 1	148	67	67	0	-	-	-	36	35	1
Nunda Township, Precinct 1	160	80	80	0	-	-	-	48	48	0
Tuscarora Township, Precinct 1	771	-	-	-	376	376	0	-	-	-
Walker Township, Precinct 1	74	10	10	0	-	-	-	34	34	0
Waverly Township, Precinct 1	97	53	53	0	-	-	-	21	21	0
Wilmot Township, Precinct 1	108	67	67	0	-	-	-	17	17	0
City of Cheboygan, Precinct 1	53	33	33	0	-	-	-	12	12	0
City of Cheboygan, Precinct 2	513	295	295	0	-	-	-	86	86	0
City of Cheboygan, Precinct 3	108	56	56	0	-	-	-	32	32	0
Total	5374	2267	2260	7	528	527	1	1005	1001	4

Statement of Votes Cast
Cheboygan County, Michigan
August 5, 2008 Primary Election
SOVC For Jurisdiction Wide, All Counters, State Offices
OFFICIAL

	DEM D107 STATE REP		
	Total Votes	Gary McDowell	Write-In Votes
Jurisdiction Wide			
Aloha Township, Precinct 1	-	-	
Beaugrand Township, Precinct 1	-	-	
Benton Township, Precinct 1	-	-	
Burt Township, Precinct 1	-	-	
Ellis Township, Precinct 1	-	-	
Forest Township, Precinct 1	-	-	
Grant Township, Precinct 1	-	-	
Hebron Township, Precinct 1	-	-	
Inverness Township, Precinct 1	-	-	
Koehler Township, Precinct 1	43	43	0
Mackinaw Township, Precinct 1	-	-	
Mentor Township, Precinct 1	-	-	
Mullett Township, Precinct 1	-	-	
Munro Township, Precinct 1	-	-	
Nunda Township, Precinct 1	-	-	
Tuscarora Township, Precinct 1	196	195	1
Walker Township, Precinct 1	-	-	
Waverly Township, Precinct 1	-	-	
Wilmot Township, Precinct 1	-	-	
City of Cheboygan, Precinct 1	-	-	
City of Cheboygan, Precinct 2	-	-	
City of Cheboygan, Precinct 3	-	-	
Total	239	238	1

Statement of Votes Cast
Cheboygan County, Michigan
August 5, 2008 Primary Election
SOVC For Jurisdiction Wide, All Counters, Appellate Court
OFFICIAL

	TURN OUT	NP D4 APPELATE COURT					
	Cards Cast	Total Votes	Eric Doster	Jim Howell	Michael J. Kelly	Paula Manderfield	Write-In Votes
Jurisdiction Wide							
Aloha Township, Precinct 1	281	156	20	31	51	53	1
Beaugrand Township, Precinct 1	244	135	23	32	42	37	1
Benton Township, Precinct 1	812	471	48	80	202	138	3
Burt Township, Precinct 1	185	115	2	28	45	40	0
Ellis Township, Precinct 1	99	49	6	8	22	13	0
Forest Township, Precinct 1	133	72	5	12	27	28	0
Grant Township, Precinct 1	265	153	17	33	67	35	1
Hebron Township, Precinct 1	42	15	2	3	6	4	0
Inverness Township, Precinct 1	520	256	26	63	103	63	1
Koehler Township, Precinct 1	289	165	16	33	77	38	1
Mackinaw Township, Precinct 1	112	60	10	11	28	11	0
Mentor Township, Precinct 1	98	57	9	8	26	14	0
Mullett Township, Precinct 1	262	169	24	42	58	45	0
Munro Township, Precinct 1	148	77	5	14	36	22	0
Nunda Township, Precinct 1	160	87	12	13	33	29	0
Tuscarora Township, Precinct 1	771	446	55	83	159	148	1
Walker Township, Precinct 1	74	34	5	6	13	8	2
Waverly Township, Precinct 1	97	60	13	5	22	20	0
Wilmot Township, Precinct 1	108	62	11	14	24	13	0
City of Cheboygan, Precinct 1	53	33	3	7	11	12	0
City of Cheboygan, Precinct 2	513	298	34	58	118	87	1
City of Cheboygan, Precinct 3	108	68	11	20	20	17	0
Total	5374	3038	357	604	1190	875	12

Statement of Votes Cast
Cheboygan County, Michigan
August 5, 2008 Primary Election
SOVC For Jurisdiction Wide, All Counters, 89th DISTRICT COURT
OFFICIAL

	TURN OUT	NP D89 DISTRICT COURT						
	Cards Cast	Total Votes	Maria Barton	James L. Gilbert	Chuck Hoffman	Daniel Martin	Gregory C. Rotter	Write-In Votes
Jurisdiction Wide								
Aloha Township, Precinct 1	281	221	85	47	19	61	9	0
Beaugrand Township, Precinct 1	244	213	89	31	31	55	7	0
Benton Township, Precinct 1	812	721	247	119	125	207	23	0
Burt Township, Precinct 1	185	151	66	14	27	19	25	0
Ellis Township, Precinct 1	99	76	14	16	8	8	30	0
Forest Township, Precinct 1	133	99	24	30	15	19	11	0
Grant Township, Precinct 1	265	217	65	60	34	53	5	0
Hebron Township, Precinct 1	42	34	12	2	9	10	1	0
Inverness Township, Precinct 1	520	422	117	58	124	99	24	0
Koehler Township, Precinct 1	289	224	45	36	30	34	79	0
Mackinaw Township, Precinct 1	112	83	33	7	13	27	3	0
Mentor Township, Precinct 1	98	87	27	25	9	8	18	0
Mullett Township, Precinct 1	262	239	63	33	68	26	49	0
Munro Township, Precinct 1	148	126	33	27	27	35	4	0
Nunda Township, Precinct 1	160	116	33	36	10	14	23	0
Tuscarora Township, Precinct 1	771	648	240	56	50	45	257	0
Walker Township, Precinct 1	74	59	9	15	12	10	12	1
Waverly Township, Precinct 1	97	71	19	19	14	17	2	0
Wilmot Township, Precinct 1	108	80	22	17	15	11	15	0
City of Cheboygan, Precinct 1	53	46	13	3	12	15	3	0
City of Cheboygan, Precinct 2	513	436	114	60	110	139	13	0
City of Cheboygan, Precinct 3	108	99	21	12	22	38	6	0
Total	5374	4468	1391	723	784	950	619	1

STATEMENT OF VOTES, PRIMARY ELECTION, TUESDAY, AUGUST 5, 2008
CHEBOYGAN COUNTY

NON-PARTISON

The whole number of votes given for the office of **Judge of the Court of Appeals – 4th District** was **Three Thousand Twenty-six** and they were given for the following named person(s):

Eric Doster	received **Three Hundred Fifty-seven**	votes	**357**
Jim Howell	received **Six Hundred F our**	votes	**604**
Michael J. Kelly	received **One Thousand One Hundred Ninety**	votes	**1,190**
Paula Manderfield	received **Eight Hundred Seventy-five**	votes	**875**
	Total **Three Thousand Twenty-six**	votes	**3,026**

The whole number of votes given for the office of **Judge of the District Court – 89th District** was **Four Thousand Four Hundred Sixty-seven** and they were given for the following named person(s):

Maria Barton	received **One Thousand Three Hundred Ninety-one**	votes	**1,391**
James L. Gilbert	received **Seven Hundred Twenty-three**	votes	**723**
Chuck Hoffman	received **Seven Hundred Eighty-four**	votes	**784**
Daniel Martin	received **Nine Hundred Fifty**	votes	**950**
Gregory C. Rotter	received **Six Hundred Nineteen**	votes	**619**
	Total **Four Thousand Four Hundred Sixty-seven**	votes	**4,468**

Statement of Votes Cast
Chippewa County, Michigan
August 5, 2008 Primary Election
SOVC For Jurisdiction Wide, All Counters, All Races

	TURN OUT			REP US SENATOR						
	Reg. Voters	Cards Cast	% Turnout	Reg. Voters	Times Counted	Total Votes	Jack Hoogendyk, Jr.		Write-In Votes	
Jurisdiction Wide										
City of Sault Ste. Marie, Precinct 1	2925	752	25.71%	2925	752	163	163	100.00%	0	0.00%
City of Sault Ste. Marie, Precinct 2	2942	767	26.07%	2942	767	116	112	96.55%	4	3.45%
City of Sault Ste. Marie, Precinct 3	2827	636	22.50%	2827	636	152	152	100.00%	0	0.00%
Bay Mills Township, Precinct 1	971	201	20.70%	971	201	51	51	100.00%	0	0.00%
Bruce Township, Precinct 1	1491	441	29.58%	1491	441	157	156	99.36%	1	0.64%
Chippewa Township, Precinct 1	192	50	26.04%	192	50	21	21	100.00%	0	0.00%
Dafter Township, Precinct 1	930	180	19.35%	930	180	53	51	96.23%	2	3.77%
Detour Township, Precinct 1	720	252	35.00%	720	252	62	62	100.00%	0	0.00%
Drummond Island Township, Precinct 1	1013	283	27.94%	1013	283	105	105	100.00%	0	0.00%
Hulbert Township, Precinct 1	162	71	43.83%	162	71	38	38	100.00%	0	0.00%
Kinross Township, Precinct 1	2182	562	25.76%	2182	562	243	241	99.18%	2	0.82%
Pickford Township, Precinct 1	1164	207	17.78%	1164	207	74	73	98.65%	1	1.35%
Raber Township, Precinct 1	531	304	57.25%	531	304	22	22	100.00%	0	0.00%
Rudyard Township, Precinct 1	1000	320	32.00%	1000	320	59	59	100.00%	0	0.00%
Soo Township, Precinct 1	2150	608	28.28%	2150	608	191	191	100.00%	0	0.00%
Sugar Island Township, Precinct 1	588	350	59.52%	588	350	10	10	100.00%	0	0.00%
Superior Township, Precinct 1	1050	274	26.10%	1050	274	93	93	100.00%	0	0.00%
Trout Lake Township, Precinct 1	299	79	26.42%	299	79	33	33	100.00%	0	0.00%
Whitefish Township, Precinct 1	575	207	36.00%	575	207	80	79	98.75%	1	1.25%
Total	23712	6544	27.60%	23712	6544	1723	1712	99.36%	11	0.64%

Statement of Votes Cast
Chippewa County, Michigan
August 5, 2008 Primary Election
SOVC For Jurisdiction Wide, All Counters, All Races

REP D1 REP IN CONGRESS

	Reg. Voters	Times Counted	Total Votes	Tom Casperson		Linda Goldthorpe		Don Hooper	
Jurisdiction Wide									
City of Sault Ste. Marie, Precinct 1	2925	752	170	68	40.00%	40	23.53%	62	36.47%
City of Sault Ste. Marie, Precinct 2	2942	767	120	34	28.33%	40	33.33%	44	36.67%
City of Sault Ste. Marie, Precinct 3	2827	636	167	62	37.13%	42	25.15%	63	37.72%
Bay Mills Township, Precinct 1	971	201	52	20	38.46%	13	25.00%	19	36.54%
Bruce Township, Precinct 1	1491	441	173	42	24.28%	50	28.90%	80	46.24%
Chippewa Township, Precinct 1	192	50	23	6	26.09%	7	30.43%	10	43.48%
Dafter Township, Precinct 1	930	180	63	29	46.03%	17	26.98%	17	26.98%
Detour Township, Precinct 1	720	252	62	21	33.87%	21	33.87%	20	32.26%
Drummond Island Township, Precinct 1	1013	283	104	28	26.92%	33	31.73%	43	41.35%
Hulbert Township, Precinct 1	162	71	45	14	31.11%	21	46.67%	10	22.22%
Kinross Township, Precinct 1	2182	562	295	67	22.71%	91	30.85%	137	46.44%
Pickford Township, Precinct 1	1164	207	78	22	28.21%	23	29.49%	33	42.31%
Raber Township, Precinct 1	531	304	21	4	19.05%	3	14.29%	14	66.67%
Rudyard Township, Precinct 1	1000	320	57	12	21.05%	19	33.33%	26	45.61%
Soo Township, Precinct 1	2150	608	195	54	27.69%	38	19.49%	103	52.82%
Sugar Island Township, Precinct 1	588	350	11	3	27.27%	3	27.27%	5	45.45%
Superior Township, Precinct 1	1050	274	95	15	15.79%	37	38.95%	43	45.26%
Trout Lake Township, Precinct 1	299	79	37	9	24.32%	6	16.22%	22	59.46%
Whitefish Township, Precinct 1	575	207	80	31	38.75%	18	22.50%	31	38.75%
Total	23712	6544	1848	541	29.27%	522	28.25%	782	42.32%

Statement of Votes Cast
Chippewa County, Michigan
August 5, 2008 Primary Election
SOVC For Jurisdiction Wide, All Counters, All Races

	REP D1 REP IN CONGRESS		REP D107 STATE REP						
	Write-In Votes		Reg. Voters	Times Counted	Total Votes	Alex Strobehn		Write-In Votes	
Jurisdiction Wide									
City of Sault Ste. Marie, Precinct 1	0	0.00%	2925	752	146	145	99.32%	1	0.68%
City of Sault Ste. Marie, Precinct 2	2	1.67%	2942	767	110	108	98.18%	2	1.82%
City of Sault Ste. Marie, Precinct 3	0	0.00%	2827	636	146	146	100.00%	0	0.00%
Bay Mills Township, Precinct 1	0	0.00%	971	201	49	49	100.00%	0	0.00%
Bruce Township, Precinct 1	1	0.58%	1491	441	144	142	98.61%	2	1.39%
Chippewa Township, Precinct 1	0	0.00%	192	50	20	20	100.00%	0	0.00%
Dafter Township, Precinct 1	0	0.00%	930	180	45	44	97.78%	1	2.22%
Detour Township, Precinct 1	0	0.00%	720	252	61	61	100.00%	0	0.00%
Drummond Island Township, Precinct 1	0	0.00%	1013	283	98	98	100.00%	0	0.00%
Hulbert Township, Precinct 1	0	0.00%	162	71	37	37	100.00%	0	0.00%
Kinross Township, Precinct 1	0	0.00%	2182	562	215	213	99.07%	2	0.93%
Pickford Township, Precinct 1	0	0.00%	1164	207	73	73	100.00%	0	0.00%
Raber Township, Precinct 1	0	0.00%	531	304	20	20	100.00%	0	0.00%
Rudyard Township, Precinct 1	0	0.00%	1000	320	53	53	100.00%	0	0.00%
Soo Township, Precinct 1	0	0.00%	2150	608	179	178	99.44%	1	0.56%
Sugar Island Township, Precinct 1	0	0.00%	588	350	10	10	100.00%	0	0.00%
Superior Township, Precinct 1	0	0.00%	1050	274	82	82	100.00%	0	0.00%
Trout Lake Township, Precinct 1	0	0.00%	299	79	34	34	100.00%	0	0.00%
Whitefish Township, Precinct 1	0	0.00%	575	207	73	73	100.00%	0	0.00%
Total	3	0.16%	23712	6544	1595	1586	99.44%	9	0.56%

Statement of Votes Cast
Chippewa County, Michigan
August 5, 2008 Primary Election
SOVC For Jurisdiction Wide, All Counters, All Races

	REP CITY OF SAULT STE. MARIE DELEGATES. P3 Write-In Votes		DEM US SENATOR Reg. Voters	Times Counted	Total Votes	Carl Levin		Write-In Votes	
Jurisdiction Wide									
City of Sault Ste. Marie, Precinct 1	-	-	2925	752	453	452	99.78%	1	0.22%
City of Sault Ste. Marie, Precinct 2	-	-	2942	767	486	485	99.79%	1	0.21%
City of Sault Ste. Marie, Precinct 3	3	1.01%	2827	636	340	339	99.71%	1	0.29%
Bay Mills Township, Precinct 1	-	-	971	201	118	117	99.15%	1	0.85%
Bruce Township, Precinct 1	-	-	1491	441	155	155	100.00%	0	0.00%
Chippewa Township, Precinct 1	-	-	192	50	8	8	100.00%	0	0.00%
Dafter Township, Precinct 1	-	-	930	180	76	76	100.00%	0	0.00%
Detour Township, Precinct 1	-	-	720	252	132	132	100.00%	0	0.00%
Drummond Island Township, Precinct 1	-	-	1013	283	121	120	99.17%	1	0.83%
Hulbert Township, Precinct 1	-	-	162	71	11	11	100.00%	0	0.00%
Kinross Township, Precinct 1	-	-	2182	562	114	114	100.00%	0	0.00%
Pickford Township, Precinct 1	-	-	1164	207	97	97	100.00%	0	0.00%
Raber Township, Precinct 1	-	-	531	304	205	202	98.54%	3	1.46%
Rudyard Township, Precinct 1	-	-	1000	320	183	183	100.00%	0	0.00%
Soo Township, Precinct 1	-	-	2150	608	284	284	100.00%	0	0.00%
Sugar Island Township, Precinct 1	-	-	588	350	261	259	99.23%	2	0.77%
Superior Township, Precinct 1	-	-	1050	274	139	139	100.00%	0	0.00%
Trout Lake Township, Precinct 1	-	-	299	79	18	18	100.00%	0	0.00%
Whitefish Township, Precinct 1	-	-	575	207	76	76	100.00%	0	0.00%
Total	3	1.01%	23712	6544	3277	3267	99.69%	10	0.31%

Statement of Votes Cast
Chippewa County, Michigan
August 5, 2008 Primary Election
SOVC For Jurisdiction Wide, All Counters, All Races

DEM D1 REP IN CONGRESS

	Reg. Voters	Times Counted	Total Votes	Bart Stupak		Write-In Votes	
Jurisdiction Wide							
City of Sault Ste. Marie, Precinct 1	2925	752	463	461	99.57%	2	0.43%
City of Sault Ste. Marie, Precinct 2	2942	767	501	499	99.60%	2	0.40%
City of Sault Ste. Marie, Precinct 3	2827	636	344	344	100.00%	0	0.00%
Bay Mills Township, Precinct 1	971	201	116	116	100.00%	0	0.00%
Bruce Township, Precinct 1	1491	441	156	156	100.00%	0	0.00%
Chippewa Township, Precinct 1	192	50	10	10	100.00%	0	0.00%
Dafter Township, Precinct 1	930	180	79	79	100.00%	0	0.00%
Detour Township, Precinct 1	720	252	141	141	100.00%	0	0.00%
Drummond Island Township, Precinct 1	1013	283	121	121	100.00%	0	0.00%
Hulbert Township, Precinct 1	162	71	11	11	100.00%	0	0.00%
Kinross Township, Precinct 1	2182	562	118	118	100.00%	0	0.00%
Pickford Township, Precinct 1	1164	207	99	98	98.99%	1	1.01%
Raber Township, Precinct 1	531	304	213	211	99.06%	2	0.94%
Rudyard Township, Precinct 1	1000	320	197	197	100.00%	0	0.00%
Soo Township, Precinct 1	2150	608	294	294	100.00%	0	0.00%
Sugar Island Township, Precinct 1	588	350	280	278	99.29%	2	0.71%
Superior Township, Precinct 1	1050	274	143	143	100.00%	0	0.00%
Trout Lake Township, Precinct 1	299	79	18	18	100.00%	0	0.00%
Whitefish Township, Precinct 1	575	207	76	76	100.00%	0	0.00%
Total	23712	6544	3380	3371	99.73%	9	0.27%

Statement of Votes Cast
Chippewa County, Michigan
August 5, 2008 Primary Election
SOVC For Jurisdiction Wide, All Counters, All Races

	DEM D107 STATE REP						
	Reg. Voters	Times Counted	Total Votes	Gary Mc Dowell		Write-In Votes	
Jurisdiction Wide							
City of Sault Ste. Marie, Precinct 1	2925	752	450	447	99.33%	3	0.67%
City of Sault Ste. Marie, Precinct 2	2942	767	508	507	99.80%	1	0.20%
City of Sault Ste. Marie, Precinct 3	2827	636	339	336	99.12%	3	0.88%
Bay Mills Township, Precinct 1	971	201	118	118	100.00%	0	0.00%
Bruce Township, Precinct 1	1491	441	154	154	100.00%	0	0.00%
Chippewa Township, Precinct 1	192	50	9	9	100.00%	0	0.00%
Dafter Township, Precinct 1	930	180	83	83	100.00%	0	0.00%
Detour Township, Precinct 1	720	252	138	138	100.00%	0	0.00%
Drummond Island Township, Precinct 1	1013	283	120	120	100.00%	0	0.00%
Hulbert Township, Precinct 1	162	71	10	10	100.00%	0	0.00%
Kinross Township, Precinct 1	2182	562	117	117	100.00%	0	0.00%
Pickford Township, Precinct 1	1164	207	100	100	100.00%	0	0.00%
Raber Township, Precinct 1	531	304	214	212	99.07%	2	0.93%
Rudyard Township, Precinct 1	1000	320	207	207	100.00%	0	0.00%
Soo Township, Precinct 1	2150	608	291	291	100.00%	0	0.00%
Sugar Island Township, Precinct 1	588	350	279	277	99.28%	2	0.72%
Superior Township, Precinct 1	1050	274	138	138	100.00%	0	0.00%
Trout Lake Township, Precinct 1	299	79	17	17	100.00%	0	0.00%
Whitefish Township, Precinct 1	575	207	75	75	100.00%	0	0.00%
Total	23712	6544	3367	3356	99.67%	11	0.33%

Statement of Votes Cast
Chippewa County, Michigan
August 5, 2008 Primary Election
SOVC For Jurisdiction Wide, All Counters, All Races

	NP 4TH APPELATE COURT JUDGE								
	Reg. Voters	Times Counted	Total Votes	Eric Doster		Jim Howell		Michael J. Kelly	
Jurisdiction Wide									
City of Sault Ste. Marie, Precinct 1	2925	752	506	28	5.53%	64	12.65%	168	33.20%
City of Sault Ste. Marie, Precinct 2	2942	767	484	29	5.99%	80	16.53%	152	31.40%
City of Sault Ste. Marie, Precinct 3	2827	636	418	20	4.78%	69	16.51%	150	35.89%
Bay Mills Township, Precinct 1	971	201	135	16	11.85%	23	17.04%	43	31.85%
Bruce Township, Precinct 1	1491	441	258	13	5.04%	32	12.40%	89	34.50%
Chippewa Township, Precinct 1	192	50	15	1	6.67%	2	13.33%	5	33.33%
Dafter Township, Precinct 1	930	180	115	10	8.70%	17	14.78%	48	41.74%
Detour Township, Precinct 1	720	252	132	10	7.58%	21	15.91%	60	45.45%
Drummond Island Township, Precinct 1	1013	283	160	31	19.38%	17	10.63%	62	38.75%
Hulbert Township, Precinct 1	162	71	36	4	11.11%	5	13.89%	14	38.89%
Kinross Township, Precinct 1	2182	562	329	33	10.03%	48	14.59%	164	49.85%
Pickford Township, Precinct 1	1164	207	128	10	7.81%	12	9.38%	49	38.28%
Raber Township, Precinct 1	531	304	160	18	11.25%	23	14.38%	59	36.88%
Rudyard Township, Precinct 1	1000	320	174	29	16.67%	40	22.99%	51	29.31%
Soo Township, Precinct 1	2150	608	390	27	6.92%	51	13.08%	134	34.36%
Sugar Island Township, Precinct 1	588	350	202	11	5.45%	25	12.38%	85	42.08%
Superior Township, Precinct 1	1050	274	161	13	8.07%	27	16.77%	66	40.99%
Trout Lake Township, Precinct 1	299	79	30	4	13.33%	6	20.00%	12	40.00%
Whitefish Township, Precinct 1	575	207	117	8	6.84%	24	20.51%	51	43.59%
Total	23712	6544	3950	315	7.97%	586	14.84%	1462	37.01%

Statement of Votes Cast
Chippewa County, Michigan
August 5, 2008 Primary Election
SOVC For Jurisdiction Wide, All Counters, All Races

	NP 4TH APPELATE COURT JUDGE			
	Paula Manderfield		Write-In Votes	
Jurisdiction Wide				
City of Sault Ste. Marie, Precinct 1	244	48.22%	2	0.40%
City of Sault Ste. Marie, Precinct 2	221	45.66%	2	0.41%
City of Sault Ste. Marie, Precinct 3	177	42.34%	2	0.48%
Bay Mills Township, Precinct 1	52	38.52%	1	0.74%
Bruce Township, Precinct 1	124	48.06%	0	0.00%
Chippewa Township, Precinct 1	7	46.67%	0	0.00%
Dafter Township, Precinct 1	40	34.78%	0	0.00%
Detour Township, Precinct 1	41	31.06%	0	0.00%
Drummond Island Township, Precinct 1	50	31.25%	0	0.00%
Hulbert Township, Precinct 1	13	36.11%	0	0.00%
Kinross Township, Precinct 1	84	25.53%	0	0.00%
Pickford Township, Precinct 1	57	44.53%	0	0.00%
Raber Township, Precinct 1	57	35.63%	3	1.88%
Rudyard Township, Precinct 1	54	31.03%	0	0.00%
Soo Township, Precinct 1	178	45.64%	0	0.00%
Sugar Island Township, Precinct 1	79	39.11%	2	0.99%
Superior Township, Precinct 1	55	34.16%	0	0.00%
Trout Lake Township, Precinct 1	8	26.67%	0	0.00%
Whitefish Township, Precinct 1	34	29.06%	0	0.00%
Total	1575	39.87%	12	0.30%

Statement of Votes Cast
Chippewa County, Michigan
August 5, 2008 Primary Election
SOVC For Jurisdiction Wide, All Counters, All Races

	NP D91 JUDGE DISTRICT COURT								
	Reg. Voters	Times Counted	Total Votes	Steven J. Cannello		Elizabeth L. Church		Leanne Barnes Deuman	
Jurisdiction Wide									
City of Sault Ste. Marie, Precinct 1	2925	752	715	201	28.11%	87	12.17%	284	39.72%
City of Sault Ste. Marie, Precinct 2	2942	767	740	175	23.65%	147	19.86%	268	36.22%
City of Sault Ste. Marie, Precinct 3	2827	636	595	121	20.34%	126	21.18%	222	37.31%
Bay Mills Township, Precinct 1	971	201	182	31	17.03%	34	18.68%	89	48.90%
Bruce Township, Precinct 1	1491	441	379	64	16.89%	99	26.12%	165	43.54%
Chippewa Township, Precinct 1	192	50	39	3	7.69%	23	58.97%	9	23.08%
Dafter Township, Precinct 1	930	180	166	20	12.05%	38	22.89%	67	40.36%
Detour Township, Precinct 1	720	252	205	30	14.63%	81	39.51%	46	22.44%
Drummond Island Township, Precinct 1	1013	283	227	73	32.16%	83	36.56%	47	20.70%
Hulbert Township, Precinct 1	162	71	45	3	6.67%	14	31.11%	11	24.44%
Kinross Township, Precinct 1	2182	562	475	118	24.84%	189	39.79%	88	18.53%
Pickford Township, Precinct 1	1164	207	187	35	18.72%	61	32.62%	70	37.43%
Raber Township, Precinct 1	531	304	234	41	17.52%	127	54.27%	42	17.95%
Rudyard Township, Precinct 1	1000	320	261	44	16.86%	107	41.00%	68	26.05%
Soo Township, Precinct 1	2150	608	575	150	26.09%	95	16.52%	218	37.91%
Sugar Island Township, Precinct 1	588	350	298	78	26.17%	99	33.22%	77	25.84%
Superior Township, Precinct 1	1050	274	244	27	11.07%	62	25.41%	101	41.39%
Trout Lake Township, Precinct 1	299	79	51	8	15.69%	26	50.98%	15	29.41%
Whitefish Township, Precinct 1	575	207	156	13	8.33%	77	49.36%	39	25.00%
Total	23712	6544	5774	1235	21.39%	1575	27.28%	1926	33.36%

Statement of Votes Cast
Chippewa County, Michigan
August 5, 2008 Primary Election
SOVC For Jurisdiction Wide, All Counters, All Races

	NP D91 JUDGE DISTRICT COURT					
	Mark L. Dobias		Charles J. Palmer		Write-In Votes	
Jurisdiction Wide						
City of Sault Ste. Marie, Precinct 1	62	8.67%	81	11.33%	0	0.00%
City of Sault Ste. Marie, Precinct 2	57	7.70%	93	12.57%	0	0.00%
City of Sault Ste. Marie, Precinct 3	61	10.25%	65	10.92%	0	0.00%
Bay Mills Township, Precinct 1	17	9.34%	11	6.04%	0	0.00%
Bruce Township, Precinct 1	23	6.07%	28	7.39%	0	0.00%
Chippewa Township, Precinct 1	1	2.56%	3	7.69%	0	0.00%
Dafter Township, Precinct 1	6	3.61%	35	21.08%	0	0.00%
Detour Township, Precinct 1	11	5.37%	37	18.05%	0	0.00%
Drummond Island Township, Precinct 1	7	3.08%	17	7.49%	0	0.00%
Hulbert Township, Precinct 1	1	2.22%	16	35.56%	0	0.00%
Kinross Township, Precinct 1	30	6.32%	49	10.32%	1	0.21%
Pickford Township, Precinct 1	11	5.88%	10	5.35%	0	0.00%
Raber Township, Precinct 1	13	5.56%	9	3.85%	2	0.85%
Rudyard Township, Precinct 1	17	6.51%	25	9.58%	0	0.00%
Soo Township, Precinct 1	44	7.65%	68	11.83%	0	0.00%
Sugar Island Township, Precinct 1	13	4.36%	31	10.40%	0	0.00%
Superior Township, Precinct 1	25	10.25%	29	11.89%	0	0.00%
Trout Lake Township, Precinct 1	1	1.96%	1	1.96%	0	0.00%
Whitefish Township, Precinct 1	6	3.85%	21	13.46%	0	0.00%
Total	406	7.03%	629	10.89%	3	0.05%

0001 ARTHUR TWP, PCT 1A

	VOTES	PERCENT
REGISTERED VOTERS - TOTAL	464	
BALLOTS CAST - TOTAL	98	
BALLOTS CAST - REPUBLICAN	69	70.41
BALLOTS CAST - DEMOCRATIC	26	26.53
BALLOTS CAST - NONPARTISAN	3	3.06
BALLOTS CAST - CROSSOVER	1	1.02
VOTER TURNOUT - TOTAL		21.12

0001 ARTHUR TWP, PCT 1A

	VOTES	PERCENT
UNITED STATES SENATOR		
Vote for not more than 1		
Jack Hoogendyk, Jr.	54	100.00
WRITE-IN.	0	
REP IN CONGRESS 4TH DIST		
Vote for not more than 1		
Dave Camp	60	100.00
WRITE-IN.	0	
REP IN STATE LEGISLATURE 97TH DIST		
Vote for not more than 1		
Tim Moore	63	100.00
WRITE-IN.	0	
PROSECUTING ATTY CLARE COUNTY		
Vote for not more than 1		
Michelle Ambrozaitis.	53	100.00
WRITE-IN.	0	
SHERIFF CLARE COUNTY		
Vote for not more than 1		
Jeffery V. Goyt	55	100.00
WRITE-IN.	0	
CLERK/REGISTER OF DEEDS CLARE COUNTY		
Vote for not more than 1		
WRITE-IN.	1	100.00
TREASURER CLARE COUNTY		
Vote for not more than 1		
Lois Chinn	47	100.00
WRITE-IN.	0	
COUNTY RD COMM CLARE COUNTY		
Vote for not more than 1		
Dick Haynak.	51	100.00
WRITE-IN.	0	
DRAIN COMM CLARE COUNTY		
Vote for not more than 1		
Stephen Conroy.	34	64.15
Kate Van Buskirk	19	35.85
WRITE-IN.	0	

	VOTES	PERCENT
SURVEYOR CLARE COUNTY		
Vote for not more than 1		
Paul B. Lapham.	51	100.00
WRITE-IN.	0	
COUNTY COMM 5TH DIST CLARE COUNTY		
Vote for not more than 1		
Donald K. David	51	100.00
WRITE-IN.	0	
SUPERVISOR ARTHUR TOWNSHIP		
Vote for not more than 1		
Lee Schunk	56	100.00
WRITE-IN.	0	
CLERK ARTHUR TOWNSHIP		
Vote for not more than 1		
Norma Hall	56	100.00
WRITE-IN.	0	
TREASURER ARTHUR TOWNSHIP		
Vote for not more than 1		
David Leggett	42	71.19
Jody Walker.	17	28.81
WRITE-IN.	0	
TRUSTEE ARTHUR TOWNSHIP		
Vote for not more than 2		
Lamar Gunden	45	49.45
Erma M. Kleinhardt	45	49.45
WRITE-IN.	1	1.10
DELEGATE ARTHUR TWP PCT 1		
Vote for not more than 3		
WRITE-IN.	0	

0001 ARTHUR TWP, PCT 1A

	VOTES	PERCENT
UNITED STATES SENATOR		
Vote for not more than 1		
Carl Levin	14	100.00
WRITE-IN.	0	
REP IN CONGRESS 4TH DIST		
Vote for not more than 1		
Andrew D. Concannon	15	100.00
WRITE-IN.	0	
REP IN STATE LEGISLATURE 97TH DIST		
Vote for not more than 1		
Kathy L. Wilton	15	100.00
WRITE-IN.	0	
PROSECUTING ATTY CLARE COUNTY		
Vote for not more than 1		
Norman E. Gage.	13	100.00
WRITE-IN.	0	
SHERIFF CLARE COUNTY		
Vote for not more than 1		
Brian Gregory	10	38.46
Don Shooter.	2	7.69
John S. Wilson.	14	53.85
WRITE-IN.	0	
CLERK/REGISTER OF DEEDS CLARE COUNTY		
Vote for not more than 1		
Pamela G. Mayfield	14	100.00
WRITE-IN.	0	
TREASURER CLARE COUNTY		
Vote for not more than 1		
Jenny Beemer	17	77.27
Gerald E. Schmiedicke	5	22.73
WRITE-IN.	0	
ROAD COMM CLARE COUNTY		
Vote for not more than 1		
Eddy Garver.	18	100.00
WRITE-IN.	0	
DRAIN COMM CLARE COUNTY		
Vote for not more than 1		
Jeromy Goyt.	3	17.65
Carl Parks	14	82.35
WRITE-IN.	0	

	VOTES	PERCENT
SURVEYOR CLARE COUNTY		
Vote for not more than 1		
WRITE-IN.	1	100.00
COUNTY COMM 5TH DIST CLARE COUNTY		
Vote for not more than 1		
WRITE-1N.	1	100.00
SUPERVISOR ARTHUR TOWNSHIP		
Vote for not more than 1		
WRITE-IN.	1	100.00
CLERK ARTHUR TOWNSHIP		
Vote for not more than 1		
WRITE-IN.	1	100.00
TREASURER ARTHUR TOWNSHIP		
Vote for not more than 1		
WRITE-IN.	1	100.00
TRUSTEE ARTHUR TOWNSHIP		
Vote for not more than 2		
WRITE-IN.	3	100.00
DELEGATE ARTHUR TWP PCT 1		
Vote for not more than 1		
WRITE-IN.	1	100.00

0001 ARTHUR TWP, PCT 1A

	VOTES	PERCENT
JUDGE OF COURT OF APPEALS 4TH DIST		
Vote for not more than 1		
Eric Doster.	12	19.67
Jim Howell	11	18.03
Michael J. Kelly	23	37.70
Paula Manderfield.	15	24.59
WRITE-IN.	0	
JUDGE OF DISTRICT COURT 80TH DIST		
Vote for not more than 1		
D. Todd Diederich.	8	10.81
Joshua M. Farrell.	31	41.89
Anthony Jenkins	14	18.92
Jon H. Ringelberg.	21	28.38
WRITE-IN.	0	
SCH DIST BD MEMBER HARRISON COMM SCH		
Vote for not more than 2		
Connie Cauchi	0	
Floyd Dennis	2	100.00
Shannon Olstrom	0	
WRITE-IN.	0	
SR CITIZENS SVCS PROP CLARE COUNTY		
Vote for not more than 1		
YES	57	66.28
NO.	29	33.72
E911 CENTRAL DISPATCH CLARE COUNTY		
Vote for not more than 1		
YES	47	56.63
NO.	36	43.37

0002 FRANKLIN TWP, PCT 1

	VOTES	PERCENT
REGISTERED VOTERS - TOTAL	676	
BALLOTS CAST - TOTAL	130	
BALLOTS CAST - REPUBLICAN	46	35.38
BALLOTS CAST - DEMOCRATIC	73	56.15
BALLOTS CAST - NONPARTISAN	11	8.46
BALLOTS CAST - CROSSOVER	11	8.46
VOTER TURNOUT - TOTAL		19.23

0002 FRANKLIN TWP, PCT 1

	VOTES	PERCENT
UNITED STATES SENATOR		
Vote for not more than 1		
Jack Hoogendyk, Jr.	30	100.00
WRITE-IN.	0	
REP IN CONGRESS 4TH DIST		
Vote for not more than 1		
Dave Camp	42	100.00
WRITE-IN.	0	
REP IN STATE LEGISLATURE 97TH DIST		
Vote for not more than 1		
Tim Moore	44	100.00
WRITE-IN.	0	
PROSECUTING ATTY CLARE COUNTY		
Vote for not more than 1		
Michelle Ambrozaitis.	33	100.00
WRITE-IN.	0	
SHERIFF CLARE COUNTY		
Vote for not more than 1		
Jeffery V. Goyt	36	100.00
WRITE-IN.	0	
CLERK/REGISTER OF DEEDS CLARE COUNTY		
Vote for not more than 1		
WRITE-IN.	4	100.00
TREASURER CLARE COUNTY		
Vote for not more than 1		
Lois Chinn	35	100.00
WRITE-IN.	0	
COUNTY RD COMM CLARE COUNTY		
Vote for not more than 1		
Dick Haynak.	34	100.00
WRITE-IN.	0	
DRAIN COMM CLARE COUNTY		
Vote for not more than 1		
Stephen Conroy.	15	45.45
Kate Van Buskirk	18	54.55
WRITE-IN.	0	
SURVEYOR CLARE COUNTY		
Vote for not more than 1		
Paul B. Lapham.	36	100.00
WRITE-IN.	0	
COUNTY COMM 5TH DIST CLARE COUNTY		
Vote for not more than 1		
Donald K. David	30	100.00
WRITE-IN.	0	
SUPERVISOR FRANKLIN TOWNSHIP		
Vote for not more than 1		
Richard Ecklin.	33	100.00
WRITE-IN.	0	
CLERK FRANKLIN TOWNSHIP		
Vote for not more than 1		
Jenette Hopkins	38	100.00
WRITE-IN.	0	
TREASURER FRANKLIN TOWNSHIP		
Vote for not more than 1		
Sandy Scherrer.	37	100.00
WRITE-IN.	0	
TRUSTEE FRANKLIN TOWNSHIP		
Vote for not more than 2		
Joyce Coon	25	49.02
David Gendregske	26	50.98
WRITE-IN.	0	
DELEGATE FRANKLIN TWP PCT 1		
Vote for not more than 3		
WRITE-IN.	0	

0002 FRANKLIN TWP, PCT 1

	VOTES	PERCENT
UNITED STATES SENATOR		
Vote for not more than 1		
Carl Levin	60	100.00
WRITE-IN.	0	
REP IN CONGRESS 4TH DIST		
Vote for not more than 1		
Andrew D. Concannon	50	100.00
WRITE-IN.	0	
REP IN STATE LEGISLATURE 97TH DIST		
Vote for not more than 1		
Kathy L. Wilton	53	100.00
WRITE-IN.	0	
PROSECUTING ATTY CLARE COUNTY		
Vote for not more than 1		
Norman E. Gage.	54	100.00
WRITE-IN.	D	
SHERIFF CLARE COUNTY		
Vote for not more than 1		
Brian Gregory	24	34.29
Don Shooter.	13	18.57
John S. Wilson.	33	47.14
WRITE-IN.	0	
CLERK/REGISTER OF DEEDS CLARE COUNTY		
Vote for not more than 1		
Pamela G. Mayfield	60	100.00
WRITE-IN.	0	
TREASURER CLARE COUNTY		
Vote for not more than 1		
Jenny Beemer	49	76.56
Gerald E. Schmiedicke	15	23.44
WRITE-IN.	0	
ROAD COMM CLARE COUNTY		
Vote for not more than 1		
Eddy Garver.	49	98.00
WRITE-IN.	1	2.00
DRAIN COMM CLARE COUNTY		
Vote for not more than 1		
Jeromy Goyt.	24	38.71
Carl Parks	38	61.29
WRITE-IN.	0	
SURVEYOR CLARE COUNTY		
Vote for not more than 1		
WRITE-IN.	0	
COUNTY COMM 5TH DIST CLARE COUNTY		
Vote for not more than 1		
WRITE-IN.	5	100.00
SUPERVISOR FRANKLIN TOWNSHIP		
Vote for not more than 1		
WRITE-IN.	4	100.00
CLERK FRANKLIN TOWNSHIP		
Vote for not more than 1		
WRITE-IN.	6	10D.00
TREASURER FRANKLIN TOWNSHIP		
Vote for not more than 1		
WRITE-IN.	4	100.00
TRUSTEE FRANKLIN TOWNSHIP		
Vote for not more than 2		
Yvonne Dalton	46	100.00
WRITE-IN.	0	
DELEGATE FRANKLIN TWP PCT 1		
Vote for not more than 1		
WRITE-IN.	2	100.00

0002 FRANKLIN TWP, PCT 1

	VOTES	PERCENT
JUDGE OF COURT OF APPEALS 4TH DIST		
Vote for not more than 1		
Eric Doster.	9	11.11
Jim Howell	19	23.46
Michael J. Kelly	28	34.57
Paula Manderfield.	25	30.86
WRITE-IN.	0	
JUDGE OF OISTRICT COURT 80TH DIST		
Vote for not more than 1		
D. Todd Diederich.	26	25.49
Joshua M. Farrell.	36	35.29
Anthony Jenkins	27	26.47
Jon H. Ringelberg.	13	12.75
WRITE-IN.	0	
SCH DIST BO MEMBER HARRISON COMM SCH		
Vote for not more than 2		
Connie Cauchi	78	44.32
Floyd Dennis	65	36.93
Shannon Olstrom	33	18.75
WRITE-IN.	0	
SR CITIZENS SVCS PROP CLARE COUNTY		
Vote for not more than 1		
YES	78	68.42
NO.	36	31.58
E911 CENTRAL DISPATCH CLARE COUNTY		
Vote for not more than 1		
YES	58	52.73
NO.	52	47.27
FRANKLIN TWP OPERATING MILLAGE		
Vote for not more than 1		
YES	61	54.46
NO.	51	45.54

0003 FREEMAN TWP, PCT 1

	VOTES	PERCENT
REGISTERED VOTERS - TOTAL	917	
BALLOTS CAST - TOTAL.	252	
BALLOTS CAST - REPUBLICAN	79	31.35
BALLOTS CAST - DEMOCRATIC	160	63.49
BALLOTS CAST - NONPARTISAN.	13	5.16
BALLOTS CAST - CROSSOVER	12	4.76
VOTER TURNOUT - TOTAL		27.48

0003 FREEMAN TWP, PCT 1

	VOTES	PERCENT
UNITED STATES SENATOR		
Vote for not more than 1		
Jack Hoogendyk, Jr.	64	98.46
WRITE-IN.	1	1.54
REP IN CONGRESS 4TH DIST		
Vote for not more than 1		
Dave Camp	72	98.63
WRITE-IN.	1	1.37
REP IN STATE LEGISLATURE 97TH DIST		
Vote for not more than 1		
Tim Moore	77	98.72
WRITE-IN.	1	1.28
PROSECUTING ATTY CLARE COUNTY		
Vote for not more than 1		
Michelle Ambrozaitis.	68	100.00
WRITE-IN.	0	
SHERIFF CLARE COUNTY		
Vote for not more than 1		
Jeffery V. Goyt	71	98.61
WRITE-IN.	1	1.39
CLERK/REGISTER OF DEEDS CLARE COUNTY		
Vote for not more than 1		
WRITE-IN.	3	100.00
TREASURER CLARE COUNTY		
Vote for not more than 1		
Lois Chinn	67	98.53
WRITE-IN.	1	1.47
COUNTY RD COMM CLARE COUNTY		
Vote for not more than 1		
Dick Haynak.	60	98.36
WRITE-IN.	1	1.64
DRAIN COMM CLARE COUNTY		
Vote for not more than 1		
Stephen Conroy.	43	62.32
Kate Van Buskirk	26	37.68
WRITE-IN.	0	

	VOTES	PERCENT
SURVEYOR CLARE COUNTY		
Vote for not more than 1		
Paul B. Lapham.	62	100.00
WRITE-IN.	0	
COUNTY COMM 1ST DIST CLARE COUNTY		
Vote for not more than 1		
Jerome E. Burger	59	100.00
WRITE-IN.	0	
SUPERVISOR FREEMAN TOWNSHIP		
Vote for not more than 1		
WRITE-IN.	6	100.00
CLERK FREEMAN TOWNSHIP		
Vote for not more than 1		
WRITE-IN.	3	100.00
TREASURER FREEMAN TOWNSHIP		
Vote for not more than 1		
WRITE-IN.	4	100.00
TRUSTEE FREEMAN TOWNSHIP		
Vote for not more than 2		
Leo Stevens.	62	100.00
WRITE-IN.	0	
DELEGATE FREEMAN TWP PCT 1		
Vote for not more than 5		
Jerome Burger	44	51.16
Kimberly Emmons	41	47.67
WRITE-IN.	1	1.16

0003 FREEMAN TWP, PCT 1

	VOTES	PERCENT
UNITED STATES SENATOR		
Vote for not more than 1		
Carl Levin	126	99.21
WRITE-IN.	1	.79
REP IN CONGRESS 4TH DIST		
Vote for not more than 1		
Andrew D. Concannon	104	98.11
WRITE-IN.	2	1.89
REP IN STATE LEGISLATURE 97TH DIST		
Vote for not more than 1		
Kathy L. Wilton	107	98.17
WRITE-IN.	2	1.83
PROSECUTING ATTY CLARE COUNTY		
Vote for not more than 1		
Norman E. Gage.	107	98.17
WRITE-IN.	2	1.83
SHERIFF CLARE COUNTY		
Vote for not more than 1		
Brian Gregory	82	54.30
Don Shooter.	22	14.57
John S. Wilson.	47	31.13
WRITE-IN.	0	
CLERK/REGISTER OF DEEDS CLARE COUNTY		
Vote for not more than 1		
Pamela G. Mayfield	107	99.07
WRITE-IN.	1	.93
TREASURER CLARE COUNTY		
Vote for not more than 1		
Jenny Beemer	92	70.77
Gerald E. Schmiedicke	38	29.23
WRITE-IN.	0	
ROAD COMM CLARE COUNTY		
Vote for not more than 1		
Eddy Garver.	104	99.05
WRITE-IN.	1	.95
DRAIN COMM CLARE COUNTY		
Vote for not more than 1		
Jeromy Goyt.	50	38.46
Carl Parks	79	60.77
WRITE-IN.	1	.77

	VOTES	PERCENT
SURVEYOR CLARE COUNTY		
Vote for not more than 1		
WRITE-IN.	2	100.00
COUNTY COMM 1ST DIST CLARE COUNTY		
Vote for not more than 1		
Jordon Lockmiller.	118	100.00
WRITE-IN.	0	
SUPERVISOR FREEMAN TOWNSHIP		
Vote for not more than 1		
Mark A. Lightfoot.	116	100.00
WRITE-IN.	0	
CLERK FREEMAN TOWNSHIP		
Vote for not more than 1		
Patricia D. Humphrey.	128	100.00
WRITE-IN.	0	
TREASURER FREEMAN TOWNSHIP		
Vote for not more than 1		
Carolyn Frisk	46	30.87
Rosemary Lightfoot	58	38.93
Carol Rushlow	45	30.20
WRITE-IN.	0	
TRUSTEE FREEMAN TOWNSHIP		
Vote for not more than 2		
Helen Bardallis	71	41.76
Richard E. Wells	99	58.24
WRITE-IN.	0	
DELEGATE FREEMAN TWP PCT 1		
Vote for not more than 1		
WRITE-IN.	1	100.00

0003 FREEMAN TWP, PCT 1

	VOTES	PERCENT
JUDGE OF COURT OF APPEALS 4TH DIST		
Vote for not more than 1		
Eric Doster.	14	10.69
Jim Howell	18	13.74
Michael J. Kelly	50	38.17
Paula Manderfield.	49	37.40
WRITE-IN.	0	
JUDGE OF DISTRICT COURT 80TH DIST		
Vote for not more than 1		
D. Todd Diederich.	23	14.02
Joshua M. Farrell.	67	40.85
Anthony Jenkins	57	34.76
Jon H. Ringelberg.	17	10.37
WRITE-IN.	0	
SR CITIZENS SVCS PROP CLARE COUNTY		
Vote for not more than 1		
YES	162	75.35
NO.	53	24.65
E911 CENTRAL DISPATCH CLARE COUNTY		
Vote for not more than 1		
YES	152	73.08
NO.	56	26.92

0004 FROST TWP, PCT 1

	VOTES	PERCENT
REGISTERED VOTERS - TOTAL	917	
BALLOTS CAST - TOTAL	241	
BALLOTS CAST - REPUBLICAN	84	34.85
BALLOTS CAST - DEMOCRATIC	145	60.17
BALLOTS CAST - NONPARTISAN	12	4.98
BALLOTS CAST - CROSSOVER	4	1.66
VOTER TURNOUT - TOTAL		26.28

0004 FROST TWP, PCT 1

	VOTES	PERCENT
UNITED STATES SENATOR		
Vote for not more than 1		
Jack Hoogendyk, Jr.	68	100.00
WRITE-IN.	0	
REP IN CONGRESS 4TH DIST		
Vote for not more than 1		
Dave Camp	77	100.00
WRITE-IN.	0	
REP IN STATE LEGISLATURE 97TH DIST		
Vote for not more than 1		
Tim Moore	75	100.00
WRITE-IN.	0	
PROSECUTING ATTY CLARE COUNTY		
Vote for not more than 1		
Michelle Ambrozaitis.	69	100.00
WRITE-IN.	0	
SHERIFF CLARE COUNTY		
Vote for not more than 1		
Jeffery V. Goyt	65	100.00
WRITE-IN.	0	
CLERK/REGISTER OF DEEDS CLARE COUNTY		
Vote for not more than 1		
WRITE-IN.	2	100.00
TREASURER CLARE COUNTY		
Vote for not more than 1		
Lois Chinn	71	100.00
WRITE-IN.	0	
COUNTY RD COMM CLARE COUNTY		
Vote for not more than 1		
Dick Haynak.	62	100.00
WRITE-IN.	0	
DRAIN COMM CLARE COUNTY		
Vote for not more than 1		
Stephen Conroy.	28	44.44
Kate Van Buskirk	35	55.56
WRITE-IN.	0	

	VOTES	PERCENT
SURVEYOR CLARE COUNTY		
Vote for not more than 1		
Paul B. Lapham.	65	100.00
WRITE-IN.	0	
COUNTY COMM 6TH DIST CLARE COUNTY		
Vote for not more than 1		
WRITE-IN.	4	100.00
SUPERVISOR FROST TOWNSHIP		
Vote for not more than 1		
WRITE-IN.	4	100.00
CLERK FROST TOWNSHIP		
Vote for not more than 1		
Emerson A. Davis	69	100.00
WRITE-IN.	0	
TREASURER FROST TOWNSHIP		
Vote for not more than 1		
Janet C. Spencer	67	100.00
WRITE-IN.	0	
TRUSTEE FROST TOWNSHIP		
Vote for not more than 2		
Roger Betot.	62	100.00
WRITE-IN.	0	
DELEGATE FROST TWP PCT 1		
Vote for not more than 5		
WRITE-IN.	2	100.00

0004 FROST TWP, PCT 1

	VOTES	PERCENT
UNITED STATES SENATOR		
Vote for not more than 1		
Carl Levin	108	100.00
WRITE-IN.	0	
REP IN CONGRESS 4TH DIST		
Vote for not more than 1		
Andrew D. Concannon	83	100.00
WRITE-IN.	0	
REP IN STATE LEGISLATURE 97TH DIST		
Vote for not more than 1		
Kathy L. Wilton	89	100.00
WRITE-IN.	0	
PROSECUTING ATTY CLARE COUNTY		
Vote for not more than 1		
Norman E. Gage.	90	98.90
WRITE-IN.	1	1.10
SHERIFF CLARE COUNTY		
Vote for not more than 1		
Brian Gregory	35	24.82
Don Shooter.	10	7.09
John S. Wilson.	96	68.09
WRITE-IN.	0	
CLERK/REGISTER OF DEEDS CLARE COUNTY		
Vote for not more than 1		
Pamela G. Mayfield	94	100.00
WRITE-IN.	0	
TREASURER CLARE COUNTY		
Vote for not more than 1		
Jenny Beemer	93	78.81
Gerald E. Schmiedicke	25	21.19
WRITE-IN.	0	
ROAD COMM CLARE COUNTY		
Vote for not more than 1		
Eddy Garver.	94	100.00
WRITE-1N.	0	
DRAIN COMM CLARE COUNTY		
Vote for not more than 1		
Jeromy Goyt.	61	51.69
Carl Parks	56	47.46
WRITE-IN.	1	.85

	VOTES	PERCENT
SURVEYOR CLARE COUNTY		
Vote for not more than 1		
WRITE-IN.	4	100.00
COUNTY COMM 6TH DIST CLARE COUNTY		
Vote for not more than 1		
Karen E. Lipovsky.	105	100.00
WRITE-IN.	0	
SUPERVISOR FROST TOWNSHIP		
Vote for not more than 1		
Marion Coon.	102	99.03
WRITE-IN.	1	.97
CLERK FROST TOWNSHIP		
Vote for not more than 1		
WRITE-IN.	1	100.00
TREASURER FROST TOWNSHIP		
Vote for not more than 1		
WRITE-IN.	1	100.00
TRUSTEE FROST TOWNSHIP		
Vote for not more than 2		
Harold E. Becker	83	98.81
WRITE-IN.	1	1.19
DELEGATE FROST TWP PCT 1		
Vote for not more than 1		
WRITE-IN.	0	

0004 FROST TWP, PCT 1

	VOTES	PERCENT
JUDGE OF COURT OF APPEALS 4TH DIST		
Vote for not more than 1		
Eric Doster.	13	10.00
Jim Howell	13	10.00
Michael J. Kelly	59	45.38
Paula Manderfield.	45	34.62
WRITE-IN.	0	
JUDGE OF DISTRICT COURT 80TH DIST		
Vote for not more than 1		
D. Todd Diederich.	68	33.17
Joshua M. Farrell.	114	55.61
Anthony Jenkins	13	6.34
Jon H. Ringelberg.	8	3.90
WRITE-IN.	2	.98
SCH DIST BD MEMBER HARRISON COMM SCH		
Vote for not more than 2		
Connie Cauchi	93	35.77
Floyd Dennis	91	35.00
Shannon Olstrom	76	29.23
WRITE-IN.	0	
SR CITIZENS SVCS PROP CLARE COUNTY		
Vote for not more than 1		
YES	145	73.98
NO.	51	26.02
E911 CENTRAL DISPATCH CLARE COUNTY		
Vote for not more than 1		
YES	132	66.00
NO.	68	34.00
FROST ROAD MILLAGE		
Vote for not more than 1		
YES	134	62.33
NO.	81	37.67
FROST FIRE PROTECTION MILLAGE		
Vote for not more than 1		
YES	147	70.00
NO.	63	30.00
FROST LIBRARY MILLAGE		
Vote for not more than 1		
YES	120	55.81
NO.	95	44.19

0005 GARFIELD TWP, PCT 1

	VOTES	PERCENT
REGISTERED VOTERS - TOTAL	1413	
BALLOTS CAST - TOTAL.	268	
BALLOTS CAST - REPUBLICAN	125	46.64
BALLOTS CAST - DEMOCRATIC	125	46.64
BALLOTS CAST - NONPARTISAN.	18	6.72
BALLOTS CAST - CROSSOVER	11	4.10
VOTER TURNOUT - TOTAL		18.97

0005 GARFIELD TWP, PCT 1

	VOTES	PERCENT
UNITED STATES SENATOR		
Vote for not more than 1		
Jack Hoogendyk, Jr.	94	100.00
WRITE-IN.	0	
REP IN CONGRESS 4TH DIST		
Vote for not more than 1		
Dave Camp	115	100.00
WRITE-IN.	0	
REP IN STATE LEGISLATURE 97TH DIST		
Vote for not more than 1		
Tim Moore	117	100.00
WRITE-IN.	0	
PROSECUTING ATTY CLARE COUNTY		
Vote for not more than 1		
Michelle Ambrozaitis.	93	100.00
WRITE-IN.	0	
SHERIFF CLARE COUNTY		
Vote for not more than 1		
Jeffery V. Goyt	101	100.00
WRITE-IN.	0	
CLERK/REGISTER OF DEEDS CLARE COUNTY		
Vote for not more than 1		
WRITE-IN.	5	100.00
TREASURER CLARE COUNTY		
Vote for not more than 1		
Lois Chinn	99	100.00
WRITE-IN.	0	
COUNTY RD COMM CLARE COUNTY		
Vote for not more than 1		
Dick Haymak.	97	100.00
WRITE-IN.	0	
DRAIN COMM CLARE COUNTY		
Vote for not more than 1		
Stephen Conroy.	88	83.02
Kate Van Buskirk	18	16.98
WRITE-IN.	0	

	VOTES	PERCENT
SURVEYOR CLARE COUNTY		
Vote for not more than 1		
Paul B. Lapham.	100	100.00
WRITE-IN.	0	
COUNTY COMM 1ST DIST CLARE COUNTY		
Vote for not more than 1		
Jerome E. Burger	93	100.00
WRITE-IN.	0	
SUPERVISOR GARFIELD TOWNSHIP		
Vote for not more than 1		
William J. Scott	110	100.00
WRITE-IN.	0	
CLERK GARFIELD TOWNSHIP		
Vote for not more than 1		
Florence Mowery	106	99.07
WRITE-IN.	1	.93
TREASURER GARFIELD TOWNSHIP		
Vote for not more than 1		
Robin A. Yarhouse.	110	99.10
WRITE-IN.	1	.90
TRUSTEE GARFIELD TOWNSHIP		
Vote for not more than 2		
Wilbur T. McLane	89	50.57
Lisa Roland.	87	49.43
WRITE-IN.	0	
DELEGATE GARFIELD TWP PCT 1		
Vote for not more than 8		
WRITE-IN.	0	

0005 GARFIELD TWP, PCT 1

	VOTES	PERCENT
UNITED STATES SENATOR		
Vote for not more than 1		
Carl Levin	119	100.00
WRITE-IN.	0	
REP IN CONGRESS 4TH DIST		
Vote for not more than 1		
Andrew D. Concannon	95	98.96
WRITE-IN.	1	1.04
REP IN STATE LEGISLATURE 97TH DIST		
Vote for not more than 1		
Kathy L. Wilton	99	100.00
WRITE-IN.	0	
PROSECUTING ATTY CLARE COUNTY		
Vote for not more than 1		
Norman E. Gage.	92	98.92
WRITE-IN.	1	1.08
SHERIFF CLARE COUNTY		
Vote for not more than 1		
Brian Gregory	53	45.30
Don Shooter.	37	31.62
John S. Wilson.	27	23.08
WRITE-IN.	0	
CLERK/REGISTER OF DEEDS CLARE COUNTY		
Vote for not more than 1		
Pamela G. Mayfield	102	100.00
WRITE-IN.	0	
TREASURER CLARE COUNTY		
Vote for not more than 1		
Jenny Beemer	82	76.64
Gerald E. Schmiedicke	25	23.36
WRITE-IN.	0	
ROAD COMM CLARE COUNTY		
Vote for not more than 1		
Eddy Garver.	101	100.00
WRITE-IN.	0	
DRAIN COMM CLARE COUNTY		
Vote for not more than 1		
Jeromy Goyt.	53	48.18
Carl Parks	57	51.82
WRITE-IN.	0	
SURVEYOR CLARE COUNTY		
Vote for not more than 1		
WRITE-IN.	4	100.00
COUNTY COMM 1ST DIST CLARE COUNTY		
Vote for not more than 1		
Jordon Lockmiller.	101	100.00
WRITE-IN.	0	
SUPERVISOR GARFIELD TOWNSHIP		
Vote for not more than 1		
WRITE-IN.	4	100.00
CLERK GARFIELD TOWNSHIP		
Vote for not more than 1		
WRITE-IN.	2	100.00
TREASURER GARFIELD TOWNSHIP		
Vote for not more than 1		
Linda Walker	100	99.01
WRITE-IN.	1	.99
TRUSTEE GARFIELD TOWNSHIP		
Vote for not more than 2		
WRITE-IN.	2	100.00
DELEGATE GARFIELD TWP PCT 1		
Vote for not more than 1		
WRITE-IN.	2	100.00

0005 GARFIELD TWP, PCT 1

	VOTES	PERCENT
JUDGE OF COURT OF APPEALS 4TH DIST		
Vote for not more than 1		
Eric Doster.	16	11.68
Jim Howell	29	21.17
Michael J. Kelly	38	27.74
Paula Manderfield.	54	39.42
WRITE-IN.	0	
JUDGE OF DISTRICT COURT 80TH DIST		
Vote for not more than 1		
D. Todd Diederich.	23	15.54
Joshua M. Farrell.	54	36.49
Anthony Jenkins	40	27.03
Jon H. Ringelberg.	31	20.95
WRITE-IN.	0	
SR CITIZENS SVCS PROP CLARE COUNTY		
Vote for not more than 1		
YES	164	78.10
NO.	46	21.90
E911 CENTRAL DISPATCH CLARE COUNTY		
Vote for not more than 1		
YES	150	68.18
NO.	70	31.82

0006 GRANT TWP PCT 1

	VOTES	PERCENT
REGISTERED VOTERS - TOTAL	443	
BALLOTS CAST - TOTAL	152	
BALLOTS CAST - REPUBLICAN	100	65.79
BALLOTS CAST - DEMOCRATIC	45	29.61
BALLOTS CAST - NONPARTISAN	7	4.61
BALLOTS CAST - CROSSOVER	5	3.29
VOTER TURNOUT - TOTAL		34.31

0006 GRANT TWP PCT 1

	VOTES	PERCENT
UNITED STATES SENATOR		
Vote for not more than 1		
Jack Hoogendyk, Jr.	72	100.00
WRITE-IN.	0	
REP IN CONGRESS 4TH DIST		
Vote for not more than 1		
Dave Camp	89	100.00
WRITE-IN.	0	
REP IN STATE LEGISLATURE 97TH DIST		
Vote for not more than 1		
Tim Moore	88	100.00
WRITE-IN.	0	
PROSECUTING ATTY CLARE COUNTY		
Vote for not more than 1		
Michelle Ambrozaitis.	77	100.00
WRITE-IN.	0	
SHERIFF CLARE COUNTY		
Vote for not more than 1		
Jeffery V. Goyt	77	100.00
WRITE-IN.	0	
CLERK/REGISTER OF DEEDS CLARE COUNTY		
Vote for not more than 1		
WRITE-IN.	1	100.00
TREASURER CLARE COUNTY		
Vote for not more than 1		
Lois Chinn	75	100.00
WRITE-IN.	0	
COUNTY RD COMM CLARE COUNTY		
Vote for not more than 1		
Dick Haynak.	87	100.00
WRITE-IN.	0	
DRAIN COMM CLARE COUNTY		
Vote for not more than 1		
Stephen Conroy.	35	47.95
Kate Van Buskirk	38	52.05
WRITE-IN.	0	
SURVEYOR CLARE COUNTY		
Vote for not more than 1		
Paul B. Lapham.	82	100.00
WRITE-IN.	0	
COUNTY COMM 3RD DIST CLARE COUNTY		
Vote for not more than 1		
WRITE-IN.	1	100.00
SUPERVISOR GRANT TOWNSHIP		
Vote for not more than 1		
Dan Dysinger, Jr..	87	100.00
WRITE-IN.	0	
CLERK GRANT TOWNSHIP		
Vote for not more than 1		
Susan Wentworth	89	100.00
WRITE-IN.	0	
TREASURER GRANT TOWNSHIP		
Vote for not more than 1		
Sarah Phillips.	13	13.68
Tammy L. Shea	82	86.32
WRITE-IN.	0	
TRUSTEE GRANT TOWNSHIP		
Vote for not more than 2		
Margery Bell	72	39.34
Tom Kunse	26	14.21
Chris Zinser	27	14.75
Richard Zinser.	58	31.69
WRITE-IN.	0	
DELEGATE GRANT TWP PCT 1		
Vote for not more than 2		
WRITE-IN.	4	100.00

0006 GRANT TWP PCT 1

	VOTES	PERCENT
UNITED STATES SENATOR		
Vote for not more than 1		
Carl Levin	31	100.00
WRITE-IN.	0	
REP IN CONGRESS 4TH DIST		
Vote for not more than 1		
Andrew D. Concannon	25	100.00
WRITE-IN.	0	
REP IN STATE LEGISLATURE 97TH DIST		
Vote for not more than 1		
Kathy L. Wilton	25	100.00
WRITE-IN.	0	
PROSECUTING ATTY CLARE COUNTY		
Vote for not more than 1		
Norman E. Gage.	24	100.00
WRITE-IN.	0	
SHERIFF CLARE COUNTY		
Vote for not more than 1		
Brian Gregory	29	67.44
Don Shooter.	3	6.98
John S. Wilson.	11	25.58
WRITE-IN.	0	
CLERK/REGISTER OF DEEDS CLARE COUNTY		
Vote for not more than 1		
Pamela G. Mayfield	25	100.00
WRITE-IN.	0	
TREASURER CLARE COUNTY		
Vote for not more than 1		
Jenny Beemer	25	71.43
Gerald E. Schmiedicke	10	28.57
WRITE-IN.	0	
ROAD COMM CLARE COUNTY		
Vote for not more than 1		
Eddy Garver.	22	100.00
WRITE-IN.	0	
DRAIN COMM CLARE COUNTY		
Vote for not more than 1		
Jeromy Goyt.	16	51.61
Carl Parks	15	48.39
WRITE-IN.	0	

	VOTES	PERCENT
SURVEYOR CLARE COUNTY		
Vote for not more than 1		
WRITE-IN.	0	
COUNTY COMM 3RD DISTRICT CLARE COUNTY		
Vote for not more than 1		
John H. Wolf	27	100.00
WRITE-IN.	0	
SUPERVISOR GRANT TOWNSHIP		
Vote for not more than 1		
Ghazey Aleck	20	100.00
WRITE-IN.	0	
CLERK GRANT TOWNSHIP		
Vote for not more than 1		
WRITE-IN.	1	100.00
TREASURER GRANT TOWNSHIP		
Vote for not more than 1		
WRITE-IN.	1	100.00
TRUSTEE GRANT TOWNSHIP		
Vote for not more than 2		
WRITE-IN.	2	100.00
DELEGATE GRANT TWP PCT 1		
Vote for not more than 1		
WRITE-IN.	1	100.00

0006 GRANT TWP PCT 1

	VOTES	PERCENT
JUDGE OF COURT OF APPEALS 4TH DIST		
Vote for not more than 1		
Eric Doster.	16	19.51
Jim Howell	11	13.41
Michael J. Kelly	28	34.15
Paula Manderfield.	27	32.93
WRITE-IN.	0	
JUDGE OF DISTRICT COURT 80TH DIST		
Vote for not more than 1		
D. Todd Diederich.	8	7.14
Joshua M. Farrell.	34	30.36
Anthony Jenkins	21	18.75
Jon H. Ringelberg.	49	43.75
WRITE-IN.	0	
SR CITIZENS SVCS PROP CLARE COUNTY		
Vote for not more than 1		
YES	88	77.19
NO.	26	22.81
E911 CENTRAL DISPATCH CLARE COUNTY		
Vote for not more than 1		
YES	89	72.95
NO.	33	27.05

0007 GRANT TWP, PCT A

	VOTES	PERCENT
REGISTERED VOTERS - TOTAL	399	
BALLOTS CAST - TOTAL.	125	
BALLOTS CAST - REPUBLICAN	85	68.00
BALLOTS CAST - DEMOCRATIC	38	30.40
BALLOTS CAST - NONPARTISAN.	2	1.60
BALLOTS CAST - CROSSOVER	2	1.60
VOTER TURNOUT - TOTAL		31.33

0007 GRANT TWP, PCT A

	VOTES	PERCENT
UNITED STATES SENATOR		
Vote for not more than 1		
Jack Hoogendyk, Jr.	62	98.41
WRITE-IN.	1	1.59
REP IN CONGRESS 4TH DIST		
Vote for not more than 1		
Dave Camp	71	100.00
WRITE-IN.	0	
REP IN STATE LEGISLATURE 97TH DIST		
Vote for not more than 1		
Tim Moore	73	100.00
WRITE-IN.	0	
PROSECUTING ATTY CLARE COUNTY		
Vote for not more than 1		
Michelle Ambrozaitis.	63	100.00
WRITE-IN.	0	
SHERIFF CLARE COUNTY		
Vote for not more than 1		
Jeffery V. Goyt	61	100.00
WRITE-IN.	0	
CLERK/REGISTER OF DEEDS CLARE COUNTY		
Vote for not more than 1		
WRITE-IN.	0	
TREASURER CLARE COUNTY		
Vote for not more than 1		
Lois Chinn	56	98.25
WRITE-IN.	1	1.75
COUNTY RD COMM CLARE COUNTY		
Vote for not more than 1		
Dick Haynak.	68	100.00
WRITE-IN.	0	
DRAIN COMM CLARE COUNTY		
Vote for not more than 1		
Stephen Conroy.	45	67.16
Kate Van Buskirk	22	32.84
WRITE-IN.	0	
SURVEYOR CLARE COUNTY		
Vote for not more than 1		
Paul B. Lapham.	66	100.00
WRITE-IN.	0	
COUNTY COMM 4TH DIST CLARE COUNTY		
Vote for not more than 1		
Jack Kleinhardt	66	100.00
WRITE-IN.	0	
SUPERVISOR GRANT TOWNSHIP		
Vote for not more than 1		
Dan Dysinger, Jr..	63	100.00
WRITE-IN.	0	
CLERK GRANT TOWNSHIP		
Vote for not more than 1		
Susan Wentworth	69	100.00
WRITE-IN.	0	
TREASURER GRANT TOWNSHIP		
Vote for not more than 1		
Sarah Phillips.	20	25.00
Tammy L. Shea	60	75.00
WRITE-IN.	0	
TRUSTEE GRANT TOWNSHIP		
Vote for not more than 2		
Margery Bell	55	36.42
Tom Kunse	30	19.87
Chris Zinser	24	15.89
Richard Zinser.	42	27.81
WRITE-IN.	0	
DELEGATE GRANT TWP PCT A		
Vote for not more than 2		
WRITE-IN.	2	100.00

0007 GRANT TWP, PCT A

	VOTES	PERCENT
UNITED STATES SENATOR		
Vote for not more than 1		
Carl Levin	23	95.83
WRITE-IN.	1	4.17
REP IN CONGRESS 4TH DIST		
Vote for not more than 1		
Andrew D. Concannon	22	95.65
WRITE-IN.	1	4.35
REP IN STATE LEGISLATURE 97TH DIST		
Vote for not more than 1		
Kathy L. Wilton	20	95.24
WRITE-IN.	1	4.76
PROSECUTING ATTY CLARE COUNTY		
Vote for not more than 1		
Norman E. Gage.	17	94.44
WRITE-IN.	1	5.56
SHERIFF CLARE COUNTY		
Vote for not more than 1		
Brian Gregory	13	34.21
Don Shooter.	3	7.89
John S. Wilson.	22	57.89
WRITE-IN.	0	
CLERK/REGISTER OF DEEDS CLARE COUNTY		
Vote for not more than 1		
Pamela G. Mayfield	21	95.45
WRITE-IN.	1	4.55
TREASURER CLARE COUNTY		
Vote for not more than 1		
Jenny Beemer	15	51.72
Gerald E. Schmiedicke	14	48.28
WRITE-IN.	0	
ROAD COMM CLARE COUNTY		
Vote for not more than 1		
Eddy Garver.	18	100.00
WRITE-IN.	0	
DRAIN COMM CLARE COUNTY		
Vote for not more than 1		
Jeromy Goyt.	9	34.62
Carl Parks	17	65.38
WRITE-IN.	0	
SURVEYOR CLARE COUNTY		
Vote for not more than 1		
WRITE-IN.	1	100.00
COUNTY COMM 4TH DIST CLARE COUNTY		
Vote for not more than 1		
WRITE-IN.	2	100.00
SUPERVISOR GRANT TOWNSHIP		
Vote for not more than 1		
Ghazey Aleck	16	100.00
WRITE-IN.	0	
CLERK GRANT TOWNSHIP		
Vote for not more than 1		
WRITE-IN.	1	100.00
TREASURER GRANT TOWNSHIP		
Vote for not more than 1		
WRITE-IN.	0	
TRUSTEE GRANT TOWNSHIP		
Vote for not more than 2		
WRITE-IN.	1	100.00
DELEGATE GRANT TWP PCT A		
Vote for not more than 1		
WRITE-IN.	1	100.00

0007 GRANT TWP, PCT A

	VOTES	PERCENT
JUDGE OF COURT OF APPEALS 4TH DIST		
Vote for not more than 1		
Eric Doster.	9	14.75
Jim Howell	5	8.20
Michael J. Kelly	20	32.79
Paula Manderfield.	27	44.26
WRITE-IN.	0	
JUDGE OF DISTRICT COURT 80TH DIST		
Vote for not more than 1		
D. Todd Diederich.	9	9.47
Joshua M. Farrell.	23	24.21
Anthony Jenkins	16	16.84
Jon H. Ringelberg.	47	49.47
WRITE-IN.	0	
SR CITIZENS SVCS PROP CLARE COUNTY		
Vote for not more than 1		
YES	67	67.68
NO.	32	32.32
E911 CENTRAL DISPATCH CLARE COUNTY		
Vote for not more than 1		
YES	59	58.42
NO.	42	41.58

0008 GRANT TWP, PCT B

	VOTES	PERCENT
REGISTERED VOTERS - TOTAL	1536	
BALLOTS CAST - TOTAL	341	
BALLOTS CAST - REPUBLICAN	234	68.62
BALLOTS CAST - DEMOCRATIC	89	26.10
BALLOTS CAST - NONPARTISAN	18	5.28
BALLOTS CAST - CROSSOVER	18	5.28
VOTER TURNOUT - TOTAL		22.20

0008 GRANT TWP, PCT B

	VOTES	PERCENT
UNITED STATES SENATOR		
Vote for not more than 1		
Jack Hoogendyk, Jr.	161	100.00
WRITE-IN.	0	
REP IN CONGRESS 4TH DIST		
Vote for not more than 1		
Dave Camp	210	100.00
WRITE-IN.	0	
REP IN STATE LEGISLATURE 97TH DIST		
Vote for not more than 1		
Tim Moore	212	99.53
WRITE-IN.	1	.47
PROSECUTING ATTY CLARE COUNTY		
Vote for not more than 1		
Michelle Ambrozaitis.	181	99.45
WRITE-IN.	1	.55
SHERIFF CLARE COUNTY		
Vote for not more than 1		
Jeffery V. Goyt	186	98.94
WRITE-IN.	2	1.06
CLERK/REGISTER OF DEEDS CLARE COUNTY		
Vote for not more than 1		
WRITE-IN.	3	100.00
TREASURER CLARE COUNTY		
Vote for not more than 1		
Lois Chinn	167	100.00
WRITE-IN.	0	
COUNTY RD COMM CLARE COUNTY		
Vote for not more than 1		
Dick Haynak.	196	100.00
WRITE-IN.	0	
DRAIN COMM CLARE COUNTY		
Vote for not more than 1		
Stephen Conroy.	63	35.59
Kate Van Buskirk	114	64.41
WRITE-IN.	0	
SURVEYOR CLARE COUNTY		
Vote for not more than 1		
Paul B. Lapham.	195	100.00
WRITE-IN.	0	
COUNTY COMM 4TH DIST CLARE COUNTY		
Vote for not more than 1		
Jack Kleinhardt	193	100.00
WRITE-IN.	0	
SUPERVISOR GRANT TOWNSHIP		
Vote for not more than 1		
Dan Dysinger, Jr..	206	100.00
WRITE-IN.	0	
CLERK GRANT TOWNSHIP		
Vote for not more than 1		
Susan Wentworth	206	100.00
WRITE-IN.	0	
TREASURER GRANT TOWNSHIP		
Vote for not more than 1		
Sarah Phillips.	49	21.40
Tammy L. Shea	180	78.60
WRITE-IN.	0	
TRUSTEE GRANT TOWNSHIP		
Vote for not more than 2		
Margery Bell	146	35.61
Tom Kunse	86	20.98
Chris Zinser	73	17.80
Richard Zinser.	105	25.61
WRITE-IN.	0	
DELEGATE GRANT TWP PCT B		
Vote for not more than 8		
WRITE-IN.	3	100.00

0008 GRANT TWP, PCT B

	VOTES	PERCENT
UNITED STATES SENATOR		
Vote for not more than 1		
Carl Levin	76	100.00
WRITE-IN.	0	
REP IN CONGRESS 4TH DIST		
Vote for not more than 1		
Andrew D. Concannon	63	100.00
WRITE-IN.	0	
REP IN STATE LEGISLATURE 97TH DIST		
Vote for not more than 1		
Kathy L. Wilton	69	100.00
WRITE-IN.	0	
PROSECUTING ATTY CLARE COUNTY		
Vote for not more than 1		
Norman E. Gage.	63	100.00
WRITE-IN.	0	
SHERIFF CLARE COUNTY		
Vote for not more than 1		
Brian Gregory	47	55.95
Don Shooter.	16	19.05
John S. Wilson.	20	23.81
WRITE-IN.	1	1.19
CLERK/REGISTER OF DEEDS CLARE COUNTY		
Vote for not more than 1		
Pamela G. Mayfield	66	100.00
WRITE-IN.	0	
TREASURER CLARE COUNTY		
Vote for not more than 1		
Jenny Beemer	51	66.23
Gerald E. Schmiedicke	26	33.77
WRITE-IN.	0	
ROAD COMM CLARE COUNTY		
Vote for not more than 1		
Eddy Garver.	66	100.00
WRITE-IN.	0	
DRAIN COMM CLARE COUNTY		
Vote for not more than 1		
Jeromy Goyt.	24	32.43
Carl Parks	49	66.22
WRITE-IN.	1	1.35
SURVEYOR CLARE COUNTY		
Vote for not more than 1		
WRITE-IN.	6	100.00
COUNTY COMM 4TH DIST CLARE COUNTY		
Vote for not more than 1		
WRITE-IN.	5	100.00
SUPERVISOR GRANT TOWNSHIP		
Vote for not more than 1		
Ghazey Aleck	59	98.33
WRITE-IN.	1	1.67
CLERK GRANT TOWNSHIP		
Vote for not more than 1		
WRITE-IN.	4	100.00
TREASURER GRANT TOWNSHIP		
Vote for not more than 1		
WRITE-IN.	5	100.00
TRUSTEE GRANT TOWNSHIP		
Vote for not more than 2		
WRITE-IN.	5	100.00
DELEGATE GRANT TWP PCT B		
Vote for not more than 1		
WRITE-IN.	3	100.00

0008 GRANT TWP, PCT B

	VOTES	PERCENT
JUDGE OF COURT OF APPEALS 4TH DIST		
Vote for not more than 1		
Eric Doster.	21	12.00
Jim Howell	21	12.00
Michael J. Kelly	65	37.14
Paula Manderfield.	68	38.86
WRITE-IN.	0	
JUDGE OF DISTRICT COURT 80TH DIST		
Vote for not more than 1		
D. Todd Diederich.	21	9.01
Joshua M. Farrell.	64	27.47
Anthony Jenkins	60	25.75
Jon H. Ringelberg.	88	37.77
WRITE-IN.	0	
SR CITIZENS SVCS PROP CLARE COUNTY		
Vote for not more than 1		
YES	207	75.00
NO.	69	25.00
E911 CENTRAL DISPATCH CLARE COUNTY		
Vote for not more than 1		
YES	201	73.36
NO.	73	26.64

0009 GREENWOOD TWP, PCT 1

	VOTES	PERCENT
REGISTERED VOTERS - TOTAL	842	
BALLOTS CAST - TOTAL.	258	
BALLOTS CAST - REPUBLICAN	68	26.36
BALLOTS CAST - DEMOCRATIC	175	67.83
BALLOTS CAST - NONPARTISAN.	15	5.81
BALLOTS CAST - CROSSOVER	10	3.88
VOTER TURNOUT - TOTAL		30.64

0009 GREENWOOD TWP, PCT 1

	VOTES	PERCENT
UNITED STATES SENATOR		
Vote for not more than 1		
Jack Hoogendyk, Jr.	48	100.00
WRITE-IN.	0	
REP IN CONGRESS 4TH DIST		
Vote for not more than 1		
Dave Camp	61	100.00
WRITE-IN.	0	
REP IN STATE LEGISLATURE 97TH DIST		
Vote for not more than 1		
Tim Moore	59	100.00
WRITE-IN.	0	
PROSECUTING ATTY CLARE COUNTY		
Vote for not more than 1		
Michelle Ambrozaitis.	54	100.00
WRITE-IN.	0	
SHERIFF CLARE COUNTY		
Vote for not more than 1		
Jeffery V. Goyt	54	96.43
WRITE-IN.	2	3.57
CLERK/REGISTER OF DEEDS CLARE COUNTY		
Vote for not more than 1		
WRITE-IN.	3	100.00
TREASURER CLARE COUNTY		
Vote for not more than 1		
Lois Chinn	51	100.00
WRITE-IN.	0	
COUNTY RD COMM CLARE COUNTY		
Vote for not more than 1		
Dick Haynak.	48	100.00
WRITE-IN.	0	
DRAIN COMM CLARE COUNTY		
Vote for not more than 1		
Stephen Conroy.	21	44.68
Kate Van Buskirk	26	55.32
WRITE-IN.	0	
SURVEYOR CLARE COUNTY		
Vote for not more than 1		
Paul B. Lapham.	47	100.00
WRITE-IN.	0	
COUNTY COMM 6TH DIST CLARE COUNTY		
Vote for not more than 1		
WRITE-IN.	4	100.00
SUPERVISOR GREENWOOD TOWNSHIP		
Vote for not more than 1		
WRITE-IN.	3	100.00
CLERK GREENWOOD TOWNSHIP		
Vote for not more than 1		
Sheila Sachen	50	100.00
WRITE-IN.	0	
TREASURER GREENWOOD TOWNSHIP		
Vote for not more than 1		
David A. Lawrence.	50	98.04
WRITE-IN.	1	1.96
TRUSTEE GREENWOOD TOWNSHIP		
Vote for not more than 2		
James E. Korman	48	100.00
WRITE-IN.	0	
DELEGATE GREENWOOD TWP PCT 1		
Vote for not more than 5		
WRITE-IN.	5	100.00

0009 GREENWOOD TWP, PCT 1

	VOTES	PERCENT
UNITED STATES SENATOR		
Vote for not more than 1		
Carl Levin	145	100.00
WRITE-IN.	0	
REP IN CONGRESS 4TH DIST		
Vote for not more than 1		
Andrew D. Concannon	119	98.35
WRITE-IN.	2	1.65
REP IN STATE LEGISLATURE 97TH DIST		
Vote for not more than 1		
Kathy L. Wilton	121	99.18
WRITE-IN.	1	.82
PROSECUTING ATTY CLARE COUNTY		
Vote for not more than 1		
Norman E. Gage.	121	99.18
WRITE-IN.	1	.82
SHERIFF CLARE COUNTY		
Vote for not more than 1		
Brian Gregory	56	33.53
Don Shooter.	10	5.99
John S. Wilson.	101	60.48
WRITE-IN.	0	
CLERK/REGISTER OF DEEDS CLARE COUNTY		
Vote for not more than 1		
Pamela G. Mayfield	142	100.00
WRITE-IN.	0	
TREASURER CLARE COUNTY		
Vote for not more than 1		
Jenny Beemer	116	76.32
Gerald E. Schmiedicke	35	23.03
WRITE-IN.	1	.66
ROAD COMM CLARE COUNTY		
Vote for not more than 1		
Eddy Garver.	129	100.00
WRITE-IN.	0	
DRAIN COMM CLARE COUNTY		
Vote for not more than 1		
Jeromy Goyt.	75	48.39
Carl Parks	79	50.97
WRITE-IN.	1	.65
SURVEYOR CLARE COUNTY		
Vote for not more than 1		
WRITE-IN.	5	100.00
COUNTY COMM 6TH DIST CLARE COUNTY		
Vote for not more than 1		
Karen E. Lipovsky.	140	98.59
WRITE-IN.	2	1.41
SUPERVISOR GREENWOOD TOWNSHIP		
Vote for not more than 1		
Linda Bailow	74	46.54
Miles House.	85	53.46
WRITE-IN.	0	
CLERK GREENWOOD TOWNSHIP		
Vote for not more than 1		
WRITE-IN.	3	100.00
TREASURER GREENWOOD TOWNSHIP		
Vote for not more than 1		
WRITE-IN.	3	100.00
TRUSTEE GREENWOOD TOWNSHIP		
Vote for not more than 2		
Lester J. Vida.	127	99.22
WRITE-IN.	1	.78
DELEGATE GREENWOOD TWP PCT 1		
Vote for not more than 1		
WRITE-IN.	1	100.00

0009 GREENWOOD TWP, PCT 1

	VOTES	PERCENT
JUDGE OF COURT OF APPEALS 4TH DIST		
Vote for not more than 1		
Eric Doster.	23	15.44
Jim Howell	26	17.45
Michael J. Kelly	52	34.90
Paula Manderfield.	48	32.21
WRITE-IN.	0	
JUDGE OF DISTRICT COURT 80TH DIST		
Vote for not more than 1		
D. Todd Diederich.	76	36.02
Joshua M. Farrell.	96	45.50
Anthony Jenkins	22	10.43
Jon H. Ringelberg.	17	8.06
WRITE-IN.	0	
SCH DIST 8D MEMBER HARRISON COMM SCH		
Vote for not more than 2		
Connie Cauchi	93	32.18
Floyd Dennis	110	38.06
Shannon Olstrom	86	29.76
WRITE-IN.	0	
SR CITIZENS SVCS PROP CLARE COUNTY		
Vote for not more than 1		
YES	166	74.77
NO.	56	25.23
E911 CENTRAL DISPATCH CLARE COUNTY		
Vote for not more than 1		
YES	146	65.47
NO.	77	34.53

0010 HAMILTON TWP, PCT 1A

	VOTES	PERCENT
REGISTERED VOTERS - TOTAL	1516	
BALLOTS CAST - TOTAL	338	
BALLOTS CAST - REPUBLICAN	103	30.47
BALLOTS CAST - DEMOCRATIC	224	66.27
BALLOTS CAST - NONPARTISAN	11	3.25
BALLOTS CAST - CROSSOVER	11	3.25
VOTER TURNOUT - TOTAL		22.30

0010 HAMILTON TWP, PCT 1A

UNITED STATES SENATOR
Vote for not more than 1

	VOTES	PERCENT
Jack Hoogendyk, Jr.	73	98.65
WRITE-IN.	1	1.35

REP IN CONGRESS 4TH DIST
Vote for not more than 1

	VOTES	PERCENT
Dave Camp	94	100.00
WRITE-IN.	0	

REP IN STATE LEGISLATURE 97TH DIST
Vote for not more than 1

	VOTES	PERCENT
Tim Moore	92	100.00
WRITE-IN.	0	

PROSECUTING ATTY CLARE COUNTY
Vote for not more than 1

	VOTES	PERCENT
Michelle Ambrozaitis.	78	98.73
WRITE-IN.	1	1.27

SHERIFF CLARE COUNTY
Vote for not more than 1

	VOTES	PERCENT
Jeffery V. Goyt	77	98.72
WRITE-IN.	1	1.28

CLERK/REGISTER OF DEEDS CLARE COUNTY
Vote for not more than 1

	VOTES	PERCENT
WRITE-IN.	8	100.00

TREASURER CLARE COUNTY
Vote for not more than 1

	VOTES	PERCENT
Lois Chinn	70	98.59
WRITE-IN.	1	1.41

COUNTY RD COMM CLARE COUNTY
Vote for not more than 1

	VOTES	PERCENT
Dick Haynak.	70	98.59
WRITE-IN.	1	1.41

DRAIN COMM CLARE COUNTY
Vote for not more than 1

	VOTES	PERCENT
Stephen Conroy.	44	57.89
Kate Van Buskirk	31	40.79
WRITE-IN.	1	1.32

SURVEYOR CLARE COUNTY
Vote for not more than 1

	VOTES	PERCENT
Paul B. Lapham.	77	97.47
WRITE-IN.	2	2.53

COUNTY COMM 5TH DIST CLARE COUNTY
Vote for not more than 1

	VOTES	PERCENT
Donald K. David	66	100.00
WRITE-IN.	0	

SUPERVISOR HAMILTON TOWNSHIP
Vote for not more than 1

	VOTES	PERCENT
Jeffrey B. Stager.	59	96.72
WRITE-IN.	2	3.28

CLERK HAMILTON TOWNSHIP
Vote for not more than 1

	VOTES	PERCENT
Dusty D. Merritt	34	44.16
Debby Wright	43	55.84
WRITE-IN.	0	

TREASURER HAMILTON TOWNSHIP
Vote for not more than 1

	VOTES	PERCENT
WRITE-IN.	2	100.00

TRUSTEE HAMILTON TOWNSHIP
Vote for not more than 2

	VOTES	PERCENT
Melanie J. Conway.	39	30.00
Mike Iutzi	46	35.38
David B. Wright	45	34.62
WRITE-IN.	0	

DELEGATE HAMILTON TWP PCT 1
Vote for not more than 7

	VOTES	PERCENT
WRITE-IN.	2	100.00

HAMILTON TWP, PCT 1A

	VOTES	PERCENT
UNITED STATES SENATOR		
Vote for not more than 1		
Carl Levin	183	98.92
WRITE-IN.	2	1.08
REP IN CONGRESS 4TH DIST		
Vote for not more than 1		
Andrew D. Concannon	159	97.55
WRITE-IN.	4	2.45
REP IN STATE LEGISLATURE 97TH DIST		
Vote for not more than 1		
Kathy L. Wilton	164	98.20
WRITE-IN.	3	1.80
PROSECUTING ATTY CLARE COUNTY		
Vote for not more than 1		
Norman E. Gage.	149	95.51
WRITE-IN.	7	4.49
SHERIFF CLARE COUNTY		
Vote for not more than 1		
Brian Gregory	64	30.19
Don Shooter.	29	13.68
John S. Wilson.	118	55.66
WRITE-IN.	1	.47
CLERK/REGISTER OF DEEDS CLARE COUNTY		
Vote for not more than 1		
Pamela G. Mayfield	166	98.81
WRITE-IN.	2	1.19
TREASURER CLARE COUNTY		
Vote for not more than 1		
Jenny Beemer	148	72.91
Gerald E. Schmiedicke	53	26.11
WRITE-IN.	2	.99
ROAD COMM CLARE COUNTY		
Vote for not more than 1		
Eddy Garver.	157	98.13
WRITE-IN.	3	1.88
DRAIN COMM CLARE COUNTY		
Vote for not more than 1		
Jeromy Goyt.	76	38.58
Carl Parks	119	60.41
WRITE-IN.	2	1.02
SURVEYOR CLARE COUNTY		
Vote for not more than 1		
WRITE-IN.	11	100.00
COUNTY COMM 5TH DIST CLARE COUNTY		
Vote for not more than 1		
WRITE-IN.	11	100.00
SUPERVISOR HAMILTON TOWNSHIP		
Vote for not more than 1		
David Cooper	120	65.57
Robert J. Duby II.	61	33.33
WRITE-IN.	2	1.09
CLERK HAMILTON TOWNSHIP		
Vote for not more than 1		
Finette LaBoda.	148	98.01
WRITE-IN.	3	1.99
TREASURER HAMILTON TOWNSHIP		
Vote for not more than 1		
Mickie L. Duby.	135	95.74
WRITE-IN.	6	4.26
TRUSTEE HAMILTON TOWNSHIP		
Vote for not more than 2		
WRITE-IN.	5	100.00
DELEGATE HAMILTON TWP PCT 1		
Vote for not more than 1		
WRITE-IN.	6	100.00

0010 HAMILTON TWP, PCT 1A

	VOTES	PERCENT
JUDGE OF COURT OF APPEALS 4TH DIST		
Vote for not more than 1		
Eric Doster.	27	13.04
Jim Howell	36	17.39
Michael J. Kelly	76	36.71
Paula Manderfield.	68	32.85
WRITE-IN.	0	
JUDGE OF DISTRICT COURT 80TH DIST		
Vote for not more than 1		
D. Todd Diederich.	99	36.67
Joshua M. Farrell.	86	31.85
Anthony Jenkins	55	20.37
Jon H. Ringelberg.	30	11.11
WRITE-IN.	0	
SCH DIST BD MEMBER HARRISON COMM SCH		
Vote for not more than 2		
Connie Cauchi	107	31.85
Floyd Dennis	156	46.43
Shannon Olstrom	73	21.73
WRITE-IN.	0	
SR CITIZENS SVCS PROP CLARE COUNTY		
Vote for not more than 1		
YES	202	72.14
NO.	78	27.86
E911 CENTRAL DISPATCH CLARE COUNTY		
Vote for not more than 1		
YES	172	64.18
NO.	96	35.82

0011 HATTON TWP, PCT 1A

	VOTES	PERCENT
REGISTERED VOTERS - TOTAL	699	
BALLOTS CAST - TOTAL.	211	
BALLOTS CAST - REPUBLICAN	90	42.65
BALLOTS CAST - DEMOCRATIC	113	53.55
BALLOTS CAST - NONPARTISAN.	8	3.79
BALLOTS CAST - CROSSOVER	5	2.37
VOTER TURNOUT - TOTAL		30.19

0011 HATTON TWP, PCT 1A

	VOTES	PERCENT
UNITED STATES SENATOR		
Vote for not more than 1		
Jack Hoogendyk, Jr.	69	100.00
WRITE-IN.	0	
REP IN CONGRESS 4TH DIST		
Vote for not more than 1		
Dave Camp	86	100.00
WRITE-IN.	0	
REP IN STATE LEGISLATURE 97TH DIST		
Vote for not more than 1		
Tim Moore	85	100.00
WRITE-IN.	0	
PROSECUTING ATTY CLARE COUNTY		
Vote for not more than 1		
Michelle Ambrozaitis.	69	100.00
WRITE-IN.	0	
SHERIFF CLARE COUNTY		
Vote for not more than 1		
Jeffery V. Goyt	75	100.00
WRITE-IN.	0	
CLERK/REGISTER OF DEEDS CLARE COUNTY		
Vote for not more than 1		
WRITE-IN.	2	100.00
TREASURER CLARE COUNTY		
Vote for not more than 1		
Lois Chinn	75	100.00
WRITE-IN.	0	
COUNTY RD COMM CLARE COUNTY		
Vote for not more than 1		
Dick Haynak.	71	100.00
WRITE-IN.	0	
DRAIN COMM CLARE COUNTY		
Vote for not more than 1		
Stephen Conroy.	41	62.12
Kate Van Buskirk	25	37.88
WRITE-IN.	0	

	VOTES	PERCENT
SURVEYOR CLARE COUNTY		
Vote for not more than 1		
Paul B. Lapham.	74	100.00
WRITE-IN.	0	
COUNTY COMM 4TH DIST CLARE COUNTY		
Vote for not more than 1		
Jack Kleinhardt	79	100.00
WRITE-IN.	0	
SUPERVISOR HATTON TOWNSHIP		
Vote for not more than 1		
William L. Hileman	78	100.00
WRITE-IN.	0	
CLERK HATTON TOWNSHIP		
Vote for not more than I		
Janet Trietch	77	100.00
WRITE-IN.	0	
TREASURER HATTON TOWNSHIP		
Vote for not more than 1		
Patricia Shull.	78	100.00
WRITE-IN.	0	
TRUSTEE HATTON TOWNSHIP		
Vote for not more than 2		
David Lee Farrell.	75	100.00
WRITE-IN.	0	
DELEGATE HATTON TWP PCT 1		
Vote for not more than 4		
WRITE-IN.	0	

0011 HATTON TWP, PCT 1A

	VOTES	PERCENT
UNITED STATES SENATOR		
Vote for not more than 1		
Carl Levin	83	100.00
WRITE-IN.	0	
REP IN CONGRESS 4TH DIST		
Vote for not more than 1		
Andrew D. Concannon	73	100.00
WRITE-IN.	0	
REP IN STATE LEGISLATURE 97TH DIST		
Vote for not more than 1		
Kathy L. Wilton	78	100.00
WRITE-IN.	0	
PROSECUTING ATTY CLARE COUNTY		
Vote for not more than 1		
Norman E. Gage.	69	97.18
WRITE-IN.	2	2.82
SHERIFF CLARE COUNTY		
Vote for not more than 1		
Brian Gregory	52	46.85
Don Shooter.	12	10.81
John S. Wilson.	47	42.34
WRITE-IN.	0	
CLERK/REGISTER OF DEEDS CLARE COUNTY		
Vote for not more than 1		
Pamela G. Mayfield	79	100.00
WRITE-IN.	0	
TREASURER CLARE COUNTY		
Vote for not more than 1		
Jenny Beemer	77	76.24
Gerald E. Schmiedicke	24	23.76
WRITE-IN.	0	
ROAD COMM CLARE COUNTY		
Vote for not more than 1		
Eddy Garver.	81	100.00
WRITE-IN.	0	
DRAIN COMM CLARE COUNTY		
Vote for not more than 1		
Jeromy Goyt.	55	55.56
Carl Parks	43	43.43
WRITE-IN.	1	1.01
SURVEYOR CLARE COUNTY		
Vote for not more than 1		
WRITE-IN.	0	
COUNTY COMM 4TH DIST CLARE COUNTY		
Vote for not more than 1		
WRITE-IN.	2	100.00
SUPERVISOR HATTON TOWNSHIP		
Vote for not more than 1		
WRITE-IN.	0	
CLERK HATTON TOWNSHIP		
Vote for not more than 1		
WRITE-IN.	1	100.00
TREASURER HATTON TOWNSHIP		
Vote for not more than 1		
WRITE-IN.	1	100.00
TRUSTEE HATTON TOWNSHIP		
Vote for not more than 2		
Bill Guiette	56	100.00
WRITE-IN.	0	
DELEGATE HATTON TWP PCT 1		
Vote for not more than 1		
Betty L. Summerville.	55	100.00
WRITE-IN.	0	

0011 HATTON TWP, PCT 1A

	VOTES	PERCENT
JUDGE OF COURT OF APPEALS 4TH DIST		
Vote for not more than 1		
Eric Doster.	28	20.74
Jim Howell	17	12.59
Michael J. Kelly	55	40.74
Paula Manderfield.	35	25.93
WRITE-IN.	0	
JUDGE OF DISTRICT COURT 80TH DIST		
Vote for not more than 1		
D. Todd Diederich.	31	16.15
Joshua M. Farrell.	81	42.19
Anthony Jenkins	41	21.35
Jon H. Ringelberg.	39	20.31
WRITE-IN.	0	
SCH DIST BD MEMBER HARRISON COMM SCH		
Vote for not more than 2		
Connie Cauchi	51	30.18
Floyd Dennis	61	36.09
Shannon Olstrom	57	33.73
WRITE-IN.	0	
SR CITIZENS SVCS PROP CLARE COUNTY		
Vote for not more than 1		
YES	129	68.25
NO.	60	31.75
E911 CENTRAL DISPATCH CLARE COUNTY		
Vote for not more than 1		
YES	112	60.22
NO.	74	39.78

0012 HAYES TWP, PCT 1

	VOTES	PERCENT
REGISTERED VOTERS - TOTAL	985	
BALLOTS CAST - TOTAL.	167	
BALLOTS CAST - REPUBLICAN	44	26.35
BALLOTS CAST - DEMOCRATIC	111	66.47
BALLOTS CAST - NONPARTISAN.	12	7.19
BALLOTS CAST - CROSSOVER	10	5.99
VOTER TURNOUT - TOTAL		16.95

0012 HAYES TWP, PCT 1

	VOTES	PERCENT
UNITED STATES SENATOR		
Vote for not more than 1		
Jack Hoogendyk, Jr.	30	96.77
WRITE-IN.	1	3.23
REP IN CONGRESS 4TH DIST		
Vote for not more than 1		
Dave Camp	38	100.00
WRITE-IN.	0	
REP IN STATE LEGISLATURE 97TH DIST		
Vote for not more than 1		
Tim Moore	38	100.00
WRITE-IN.	0	
PROSECUTING ATTY CLARE COUNTY		
Vote for not more than 1		
Michelle Ambrozaitis.	38	97.44
WRITE-IN.	1	2.56
SHERIFF CLARE COUNTY		
Vote for not more than 1		
Jeffery V. Goyt	30	96.77
WRITE-IN.	1	3.23
CLERK/REGISTER OF DEEDS CLARE COUNTY		
Vote for not more than 1		
WRITE-IN.	1	100.00
TREASURER CLARE COUNTY		
Vote for not more than 1		
Lois Chinn	33	97.06
WRITE-IN.	1	2.94
COUNTY RD COMM CLARE COUNTY		
Vote for not more than 1		
Dick Haynak.	28	100.00
WRITE-IN.	0	
DRAIN COMM CLARE COUNTY		
Vote for not more than 1		
Stephen Conroy.	17	56.67
Kate Van Buskirk	13	43.33
WRITE-IN.	0	
SURVEYOR CLARE COUNTY		
Vote for not more than 1		
Paul B. Lapham.	27	96.43
WRITE-IN.	1	3.57
COUNTY COMM 6TH DIST CLARE COUNTY		
Vote for not more than 1		
WRITE-IN.	3	100.00
SUPERVISOR HAYES TOWNSHIP		
Vote for not more than 1		
WRITE-IN.	1	100.00
CLERK HAYES TOWNSHIP		
Vote for not more than 1		
WRITE-IN.	1	100.00
TREASURER HAYES TOWNSHIP		
Vote for not more than 1		
WRITE-IN.	1	100.00
TRUSTEE HAYES TOWNSHIP		
Vote for not more than 2		
Lee Dancer	25	100.00
WRITE-IN.	0	
DELEGATE HAYES TWP PCT 1		
Vote for not more than 4		
WRITE-IN.	0	

	VOTES	PERCENT
UNITED STATES SENATOR		
Vote for not more than 1		
Carl Levin	93	100.00
WRITE-IN.	0	
REP IN CONGRESS 4TH DIST		
Vote for not more than 1		
Andrew D. Concannon	77	100.00
WRITE-IN.	0	
REP IN STATE LEGISLATURE 97TH DIST		
Vote for not more than 1		
Kathy L. Wilton	78	100.00
WRITE-IN.	0	
PROSECUTING ATTY CLARE COUNTY		
Vote for not more than 1		
Norman E. Gage.	80	97.56
WRITE-IN.	2	2.44
SHERIFF CLARE COUNTY		
Vote for not more than 1		
Brian Gregory	24	22.86
Don Shooter.	10	9.52
John S. Wilson.	71	67.62
WRITE-IN.	0	
CLERK/REGISTER OF DEEDS CLARE COUNTY		
Vote for not more than 1		
Pamela G. Mayfield	87	100.00
WRITE-IN.	0	
TREASURER CLARE COUNTY		
Vote for not more than 1		
Jenny Beemer	70	71.43
Gerald E. Schmiedicke	28	28.57
WRITE-IN.	0	
ROAD COMM CLARE COUNTY		
Vote for not more than 1		
Eddy Garver.	77	100.00
WRITE-IN.	0	
DRAIN COMM CLARE COUNTY		
Vote for not more than 1		
Jeromy Goyt.	44	42.31
Carl Parks	60	57.69
WRITE-IN.	0	

	VOTES	PERCENT
SURVEYOR CLARE COUNTY		
Vote for not more than 1		
WRITE-IN.	4	100.00
COUNTY COMM 6TH DIST CLARE COUNTY		
Vote for not more than 1		
Karen E. Lipovsky.	76	97.44
WRITE-IN.	2	2.56
SUPERVISOR HAYES TOWNSHIP		
Vote for not more than 1		
John H. Scherrer	78	100.00
WRITE-IN.	0	
CLERK HAYES TOWNSHIP		
Vote for not more than 1		
Kevin Breese	82	100.00
WRITE-IN.	0	
TREASURER HAYES TOWNSHIP		
Vote for not more than 1		
Kathy Howard-Kennedy.	46	45.54
Elizabeth A. Wilson	55	54.46
WRITE-IN.	0	
TRUSTEE HAYES TOWNSHIP		
Vote for not more than 2		
Robert Hale.	73	100.00
WRITE-IN.	0	
DELEGATE HAYES TWP PCT 1		
Vote for not more than 1		
WRITE-IN.	0	

0012 HAYES TWP, PCT 1

	VOTES	PERCENT
JUDGE OF COURT OF APPEALS 4TH DIST		
Vote for not more than 1		
Eric Doster.	8	7.77
Jim Howell	17	16.50
Michael J. Kelly	46	44.66
Paula Manderfield.	32	31.07
WRITE-IN.	0	
JUDGE OF DISTRICT COURT 80TH DIST		
Vote for not more than 1		
D. Todd Diederich.	66	48.18
Joshua M. Farrell.	46	33.58
Anthony Jenkins	16	11.68
Jon H. Ringelberg.	9	6.57
WRITE-IN.	0	
SCH DIST BD MEMBER HARRISON COMM SCH		
Vote for not more than 2		
Connie Cauchi	63	32.31
Floyd Dennis	B4	43.08
Shannon Olstrom	48	24.62
WRITE-IN.	0	
SR CITIZENS SVCS PROP CLARE COUNTY		
Vote for not more than 1		
YES	94	68.12
NO.	44	31.88
E911 CENTRAL DISPATCH CLARE COUNTY		
Vote for not more than 1		
YES	83	59.71
NO.	56	40.29
HAYES FIRE PROTECTION MILLAGE		
Vote for not more than 1		
YES	81	59.56
NO.	55	40.44

0013 HAYES TWP, PCT 2

	VOTES	PERCENT
REGISTERED VOTERS - TOTAL	844	
BALLOTS CAST - TOTAL.	270	
BALLOTS CAST - REPUBLICAN	79	29.26
BALLOTS CAST - DEMOCRATIC	180	66.67
BALLOTS CAST - NONPARTISAN.	11	4.07
BALLOTS CAST - CROSSOVER	9	3.33
VOTER TURNOUT - TOTAL		31.99

0013 HAYES TWP, PCT 2

	VOTES	PERCENT
UNITED STATES SENATOR		
Vote for not more than 1		
Jack Hoogendyk, Jr.	68	100.00
WRITE-IN.	0	
REP IN CONGRESS 4TH DIST		
Vote for not more than 1		
Dave Camp	75	100.00
WRITE-IN.	0	
REP IN STATE LEGISLATURE 97TH DIST		
Vote for not more than 1		
Tim Moore	76	100.00
WRITE-IN.	0	
PROSECUTING ATTY CLARE COUNTY		
Vote for not more than 1		
Michelle Ambrozaitis.	66	100.00
WRITE-IN.	0	
SHERIFF CLARE COUNTY		
Vote for not more than 1		
Jeffery V. Goyt	66	98.51
WRITE-IN.	1	1.49
CLERK/REGISTER OF DEEDS CLARE COUNTY		
Vote for not more than 1		
WRITE-IN.	4	100.00
TREASURER CLARE COUNTY		
Vote for not more than 1		
Lois Chinn	66	100.00
WRITE-IN.	0	
COUNTY RD COMM CLARE COUNTY		
Vote for not more than 1		
Dick Haynak.	68	100.00
WRITE-IN.	0	
DRAIN COMM CLARE COUNTY		
Vote for not more than 1		
Stephen Conroy.	50	72.46
Kate Van Buskirk	19	27.54
WRITE-IN.	0	
SURVEYOR CLARE COUNTY		
Vote for not more than 1		
Paul B. Lapham.	70	100.00
WRITE-IN.	0	
COUNTY COMM 4TH DIST CLARE COUNTY		
Vote for not more than 1		
Jack Kleinhardt	65	100.00
WRITE-IN.	0	
SUPERVISOR HAYES TOWNSHIP		
Vote for not more than 1		
WRITE-IN.	3	100.00
CLERK HAYES TOWNSHIP		
Vote for not more than 1		
WRITE-IN.	2	100.00
TREASURER HAYES TOWNSHIP		
Vote for not more than 1		
WRITE-IN.	3	100.00
TRUSTEE HAYES TOWNSHIP		
Vote for not more than 2		
Lee Dancer	63	100.00
WRITE-IN.	0	
DELEGATE HAYES TWP PCT 2		
Vote for not more than 4		
Gabe Ambrozaitis	57	100.00
WRITE-IN.	0	

0013 HAYES TWP, PCT 2

	VOTES	PERCENT
UNITED STATES SENATOR		
Vote for not more than 1		
Carl Levin	138	97.87
WRITE-IN.	3	2.13
REP IN CONGRESS 4TH DIST		
Vote for not more than 1		
Andrew D. Concannon	115	97.46
WRITE-IN.	3	2.54
REP IN STATE LEGISLATURE 97TH DIST		
Vote for not more than 1		
Kathy L. Wilton	124	98.41
WRITE-IN.	2	1.59
PROSECUTING ATTY CLARE COUNTY		
Vote for not more than 1		
Norman E. Gage.	114	95.80
WRITE-IN.	5	4.20
SHERIFF CLARE COUNTY		
Vote for not more than 1		
Brian Gregory	52	29.38
Don Shooter.	15	8.47
John S. Wilson.	110	62.15
WRITE-IN.	0	
CLERK/REGISTER OF DEEDS CLARE COUNTY		
Vote for not more than 1		
Pamela G. Mayfield	129	98.47
WRITE-IN.	2	1.53
TREASURER CLARE COUNTY		
Vote for not more than 1		
Jenny Beemer	114	75.00
Gerald E. Schmiedicke	38	25.00
WRITE-IN.	0	
ROAD COMM CLARE COUNTY		
Vote for not more than 1		
Eddy Garver.	115	99.14
WRITE-IN.	1	.86
DRAIN COMM CLARE COUNTY		
Vote for not more than 1		
Jeromy Goyt.	70	45.16
Carl Parks	80	51.61
WRITE-IN.	5	3.23
SURVEYOR CLARE COUNTY		
Vote for not more than 1		
WRITE-IN.	6	100.00
COUNTY COMM 4TH DIST CLARE COUNTY		
Vote for not more than 1		
WRITE-IN.	8	100.00
SUPERVISOR HAYES TOWNSHIP		
Vote for not more than 1		
John H. Scherrer	132	98.51
WRITE-IN.	2	1.49
CLERK HAYES TOWNSHIP		
Vote for not more than 1		
Kevin Breese	135	99.26
WRITE-IN.	1	.74
TREASURER HAYES TOWNSHIP		
Vote for not more than 1		
Kathy Howard-Kennedy.	59	36.20
Elizabeth A. Wilson	103	63.19
WRITE-IN.	1	.61
TRUSTEE HAYES TOWNSHIP		
Vote for not more than 2		
Robert Hale.	117	97.50
WRITE-IN.	3	2.50
DELEGATE HAYES TWP PCT 2		
Vote for not more than 1		
WRITE-IN.	5	100.00

0013 HAYES TWP, PCT 2

	VOTES	PERCENT
JUDGE OF COURT OF APPEALS 4TH DIST		
Vote for not more than 1		
Eric Doster.	33	20.50
Jim Howell	17	10.56
Michael J. Kelly	54	33.54
Paula Manderfield.	56	34.78
WRITE-IN.	1	.62
JUDGE OF DISTRICT COURT 80TH DIST		
Vote for not more than 1		
D. Todd Diederich.	90	37.82
Joshua M. Farrell.	105	44.12
Anthony Jenkins	25	10.50
Jon H. Ringelberg.	18	7.56
WRITE-IN.	0	
SCH DIST BD MEMBER HARRISON COMM SCH		
Vote for not more than 2		
Connie Cauchi	113	31.13
Floyd Dennis	132	36.36
Shannon Olstrom	118	32.51
WRITE-IN.	0	
SR CITIZENS SVCS PROP CLARE COUNTY		
Vote for not more than 1		
YES	180	75.00
NO.	60	25.00
E911 CENTRAL DISPATCH CLARE COUNTY		
Vote for not more than 1		
YES	161	64.14
NO.	90	35.86
HAYES FIRE PROTECTION MILLAGE		
Vote for not more than 1		
YES	166	65.87
NO.	86	34.13

0014 HAYES TWP, PCT 3

	VOTES	PERCENT
REGISTERED VOTERS - TOTAL	824	
BALLOTS CAST - TOTAL	163	
BALLOTS CAST - REPUBLICAN	48	29.45
BALLOTS CAST - DEMOCRATIC	106	65.03
BALLOTS CAST - NONPARTISAN	9	5.52
BALLOTS CAST - CROSSOVER	9	5.52
VOTER TURNOUT - TOTAL		19.78

0014 HAYES TWP, PCT 3

	VOTES	PERCENT
UNITED STATES SENATOR		
Vote for not more than 1		
Jack Hoogendyk, Jr.	42	100.00
WRITE-IN.	0	
REP IN CONGRESS 4TH DIST		
Vote for not more than 1		
Dave Camp	48	100.00
WRITE-IN.	0	
REP IN STATE LEGISLATURE 97TH DIST		
Vote for not more than 1		
Tim Moore	47	100.00
WRITE-IN.	0	
PROSECUTING ATTY CLARE COUNTY		
Vote for not more than 1		
Michelle Ambrozaitis.	45	100.00
WRITE-IN.	0	
SHERIFF CLARE COUNTY		
Vote for not more than 1		
Jeffery V. Goyt	44	100.00
WRITE-IN.	0	
CLERK/REGISTER OF DEEDS CLARE COUNTY		
Vote for not more than 1		
WRITE-IN.	5	100.00
TREASURER CLARE COUNTY		
Vote for not more than 1		
Lois Chinn	41	100.00
WRITE-IN.	0	
COUNTY RD COMM CLARE COUNTY		
Vote for not more than 1		
Dick Haynak.	42	100.00
WRITE-IN.	0	
DRAIN COMM CLARE COUNTY		
Vote for not more than 1		
Stephen Conroy.	22	55.00
Kate Van Buskirk	18	45.00
WRITE-IN.	0	

	VOTES	PERCENT
SURVEYOR CLARE COUNTY		
Vote for not more than 1		
Paul B. Lapham.	44	100.00
WRITE-IN.	0	
COUNTY COMM 7TH DIST CLARE COUNTY		
Vote for not more than 1		
WRITE-IN.	5	100.00
SUPERVISOR HAYES TOWNSHIP		
Vote for not more than 1		
WRITE-IN.	2	100.00
CLERK HAYES TOWNSHIP		
Vote for not more than 1		
WRITE-IN.	2	100.00
TREASURER HAYES TOWNSHIP		
Vote for not more than 1		
WRITE-IN.	2	100.00
TRUSTEE HAYES TOWNSHIP		
Vote for not more than 2		
Lee Dancer	42	100.00
WRITE-IN.	0	
DELEGATE HAYES TWP PCT 3		
Vote for not more than 4		
Carl Schwind	27	50.00
Marie Schwind	27	50.00
WRITE-IN.	0	

0014 HAYES TWP, PCT 3

	VOTES	PERCENT
UNITED STATES SENATOR		
Vote for not more than 1		
Carl Levin	86	97.73
WRITE-IN.	2	2.27
REP IN CONGRESS 4TH DIST		
Vote for not more than 1		
Andrew D. Concannon	73	96.05
WRITE-IN.	3	3.95
REP IN STATE LEGISLATURE 97TH DIST		
Vote for not more than 1		
Kathy L. Wilton	75	98.68
WRITE-IN.	1	1.32
PROSECUTING ATTY CLARE COUNTY		
Vote for not more than 1		
Norman E. Gage.	72	97.30
WRITE-IN.	2	2.70
SHERIFF CLARE COUNTY		
Vote for not more than 1		
Brian Gregory	31	29.52
Don Shooter.	16	15.24
John S. Wilson.	58	55.24
WRITE-IN.	0	
CLERK/REGISTER OF DEEDS CLARE COUNTY		
Vote for not more than 1		
Pamela G. Mayfield	74	97.37
WRITE-IN.	2	2.63
TREASURER CLARE COUNTY		
Vote for not more than 1		
Jenny Beemer	73	76.84
Gerald E. Schmiedicke	22	23.16
WRITE-IN.	0	
ROAD COMM CLARE COUNTY		
Vote for not more than 1		
Eddy Garver.	70	97.22
WRITE-IN.	2	2.78
DRAIN COMM CLARE COUNTY		
Vote for not more than 1		
Jeromy Goyt.	43	45.26
Carl Parks	52	54.74
WRITE-IN.	0	

	VOTES	PERCENT
SURVEYOR CLARE COUNTY		
Vote for not more than 1		
WRITE-IN.	3	100.00
COUNTY COMM 7TH DIST CLARE COUNTY		
Vote for not more than 1		
Jim Gelios	76	97.44
WRITE-IN.	2	2.56
SUPERVISOR HAYES TOWNSHIP		
Vote for not more than 1		
John H. Scherrer	78	100.00
WRITE-IN.	0	
CLERK HAYES TOWNSHIP		
Vote for not more than 1		
Kevin Breese	77	97.47
WRITE-IN.	2	2.53
TREASURER HAYES TOWNSHIP		
Vote for not more than 1		
Kathy Howard-Kennedy.	40	41.24
Elizabeth A. Wilson	57	58.76
WRITE-IN.	0	
TRUSTEE HAYES TOWNSHIP		
Vote for not more than 2		
Robert Hale.	73	93.59
WRITE-IN.	5	6.41
DELEGATE HAYES TWP PCT 3		
Vote for not more than 1		
Glenn Freeman	62	96.88
WRITE-IN.	2	3.13

0014 HAYES TWP, PCT 3

	VOTES	PERCENT
JUDGE OF COURT OF APPEALS 4TH DIST		
Vote for not more than 1		
Eric Doster.	12	10.62
Jim Howell	26	23.01
Michael J. Kelly	39	34.51
Paula Manderfield.	35	30.97
WRITE-IN.	1	.88
JUDGE OF DISTRICT COURT 80TH DIST		
Vote for not more than 1		
D. Todd Diederich.	60	41.96
Joshua M. Farrell.	56	39.16
Anthony Jenkins	17	11.89
Jon H. Ringelberg.	10	6.99
WRITE-IN.	0	
SCH DIST 8D MEMBER HARRISON COMM SCH		
Vote for not more than 2		
Connie Cauchi	83	40.49
Floyd Dennis	67	32.68
Shannon Olstrom	53	25.85
WRITE-IN.	2	.98
SR CITIZENS SVCS PROP CLARE COUNTY		
Vote for not more than 1		
YES	107	76.43
NO.	33	23.57
E911 CENTRAL DISPATCH CLARE COUNTY		
Vote for not more than 1		
YES	93	62.42
NO.	56	37.58
HAYES FIRE PROTECTION MILLAGE		
Vote for not more than 1		
YES	98	65.33
NO.	52	34.67

0015 HAYES TWP, PCT 4

	VOTES	PERCENT
REGISTERED VOTERS - TOTAL	1078	
BALLOTS CAST - TOTAL	187	
BALLOTS CAST - REPUBLICAN	49	26.20
BALLOTS CAST - DEMOCRATIC	127	67.91
BALLOTS CAST - NONPARTISAN	11	5.88
BALLOTS CAST - CROSSOVER	10	5.35
VOTER TURNOUT - TOTAL		17.35

0015 HAYES TWP, PCT 4

	VOTES	PERCENT
UNITED STATES SENATOR		
Vote for not more than 1		
Jack Hoogendyk, Jr.	35	100.00
WRITE-IN.	0	
REP IN CONGRESS 4TH DIST		
Vote for not more than 1		
Dave Camp	43	100.00
WRITE-IN.	0	
REP IN STATE LEGISLATURE 97TH DIST		
Vote for not more than 1		
Tim Moore	42	100.00
WRITE-IN.	0	
PROSECUTING ATTY CLARE COUNTY		
Vote for not more than 1		
Michelle Ambrozaitis.	34	100.00
WRITE-IN.	0	
SHERIFF CLARE COUNTY		
Vote for not more than 1		
Jeffery V. Goyt	39	97.50
WRITE-IN.	1	2.50
CLERK/REGISTER OF DEEDS CLARE COUNTY		
Vote for not more than 1		
WRITE-IN.	1	100.00
TREASURER CLARE COUNTY		
Vote for not more than 1		
Lois Chinn	34	91.89
WRITE-IN.	3	8.11
COUNTY RD COMM CLARE COUNTY		
Vote for not more than 1		
Dick Haynak.	34	97.14
WRITE-IN.	1	2.86
DRAIN COMM CLARE COUNTY		
Vote for not more than 1		
Stephen Conroy.	29	80.56
Kate Van Buskirk	6	16.67
WRITE-IN.	1	2.78
SURVEYOR CLARE COUNTY		
Vote for not more than 1		
Paul B. Lapham.	35	97.22
WRITE-IN.	1	2.78
COUNTY COMM 7TH DIST CLARE COUNTY		
Vote for not more than 1		
WRITE-IN.	1	100.00
SUPERVISOR HAYES TOWNSHIP		
Vote for not more than 1		
WRITE-IN.	0	
CLERK HAYES TOWNSHIP		
Vote for not more than 1		
WRITE-IN.	0	
TREASURER HAYES TOWNSHIP		
Vote for not more than 1		
WRITE-IN.	1	100.00
TRUSTEE HAYES TOWNSHIP		
Vote for not more than 2		
Lee Dancer	32	100.00
WRITE-IN.	0	
DELEGATE HAYES TWP PCT 4		
Vote for not more than 4		
WRITE-IN.	0	

	VOTES	PERCENT
UNITED STATES SENATOR		
Vote for not more than 1		
Carl Levin	105	100.00
WRITE-IN.	0	
REP IN CONGRESS 4TH DIST		
Vote for not more than 1		
Andrew D. Concannon	90	97.83
WRITE-IN.	2	2.17
REP IN STATE LEGISLATURE 97TH DIST		
Vote for not more than 1		
Kathy L. Wilton	97	97.98
WRITE-IN.	2	2.02
PROSECUTING ATTY CLARE COUNTY		
Vote for not more than 1		
Norman E. Gage.	85	93.41
WRITE-IN.	6	6.59
SHERIFF CLARE COUNTY		
Vote for not more than 1		
Brian Gregory	26	20.80
Don Shooter.	8	6.40
John S. Wilson.	90	72.00
WRITE-IN.	1	.80
CLERK/REGISTER OF DEEDS CLARE COUNTY		
Vote for not more than 1		
Pamela G. Mayfield	98	I00.00
WRITE-IN.	0	
TREASURER CLARE COUNTY		
Vote for not more than 1		
Jenny Beemer	84	75.68
Gerald E. Schmiedicke	27	24.32
WRITE-IN.	0	
ROAD COMM CLARE COUNTY		
Vote for not more than 1		
Eddy Garver.	91	100.00
WRITE-IN.	0	
DRAIN COMM CLARE COUNTY		
Vote for not more than 1		
Jeromy Goyt.	55	49.11
Carl Parks	55	49.11
WRITE-IN.	2	1.79
SURVEYOR CLARE COUNTY		
Vote for not more than 1		
WRITE-IN.	7	100.00
COUNTY COMM 7TH DIST CLARE COUNTY		
Vote for not more than 1		
Jim Gelios	88	98.88
WRITE-IN.	1	1.12
SUPERVISOR HAYES TOWNSHIP		
Vote for not more than 1		
John H. Scherrer	94	97.92
WRITE-IN.	2	2.08
CLERK HAYES TOWNSHIP		
Vote for not more than 1		
Kevin Breese	91	100.00
WRITE-IN.	0	
TREASURER HAYES TOWNSHIP		
Vote for not more than 1		
Kathy Howard-Kennedy.	42	40.38
Elizabeth A. Wilson	62	59.62
WRITE-IN.	0	
TRUSTEE HAYES TOWNSHIP		
Vote for not more than 2		
Robert Hale.	90	96.77
WRITE-IN.	3	3.23
DELEGATE HAYES TWP PCT 4		
Vote for not more than 1		
WRITE-IN.	6	100.00

0015 HAYES TWP, PCT 4

	VOTES	PERCENT
JUDGE OF COURT OF APPEALS 4TH DIST		
Vote for not more than 1		
Eric Doster.	9	7.50
Jim Howell	18	15.00
Michael J. Kelly	50	41.67
Paula Manderfield.	40	33.33
WRITE-IN.	3	2.50
JUDGE OF DISTRICT COURT 80TH DIST		
Vote for not more than 1		
D. Todd Diederich.	76	46.06
Joshua M. Farrell.	52	31.52
Anthony Jenkins	21	12.73
Jon H. Ringelberg.	15	9.09
WRITE-IN.	1	.61
SCH DIST BD MEMBER HARRISON COMM SCH		
Vote for not more than 2		
Connie Cauchi	76	33.63
Floyd Dennis	90	39.82
Shannon Olstrom	59	26.11
WRITE-IN.	1	.44
SR CITIZENS SVCS PROP CLARE COUNTY		
Vote for not more than 1		
YES	112	68.29
NO.	52	31.71
E911 CENTRAL DISPATCH CLARE COUNTY		
Vote for not more than 1		
YES	103	66.45
NO.	52	33.55
HAYES FIRE PROTECTION MILLAGE		
Vote for not more than 1		
YES	97	62.18
NO.	59	37.82

0016 LINCOLN TWP, PCT 1

	VOTES	PERCENT
REGISTERED VOTERS - TOTAL	714	
BALLOTS CAST - TOTAL.	215	
BALLOTS CAST - REPUBLICAN	42	19.53
BALLOTS CAST - DEMOCRATIC	164	76.28
BALLOTS CAST - NONPARTISAN.	9	4.19
BALLOTS CAST - CROSSOVER	8	3.72
VOTER TURNOUT - TOTAL		30.11

0016 LINCOLN TWP, PCT 1

	VOTES	PERCENT
UNITED STATES SENATOR		
Vote for not more than 1		
Jack Hoogendyk, Jr.	36	100.00
WRITE-IN.	0	
REP IN CONGRESS 4TH DIST		
Vote for not more than 1		
Dave Camp	41	100.00
WRITE-IN.	0	
REP IN STATE LEGISLATURE 97TH DIST		
Vote for not more than 1		
Tim Moore	41	100.00
WRITE-IN.	0	
PROSECUTING ATTY CLARE COUNTY		
Vote for not more than 1		
Michelle Ambrozaitis.	33	100.00
WRITE-IN.	0	
SHERIFF CLARE COUNTY		
Vote for not more than 1		
Jeffery V. Goyt	35	100.00
WRITE-IN.	0	
CLERK/REGISTER OF DEEDS CLARE COUNTY		
Vote for not more than 1		
WRITE-IN.	0	
TREASURER CLARE COUNTY		
Vote for not more than 1		
Lois Chinn	34	100.00
WRITE-IN.	0	
COUNTY RD COMM CLARE COUNTY		
Vote for not more than 1		
Dick Haynak.	34	100.00
WRITE-IN.	0	
DRAIN COMM CLARE COUNTY		
Vote for not more than 1		
Stephen Conroy.	14	37.84
Kate Van Buskirk	23	62.16
WRITE-IN.	0	
SURVEYOR CLARE COUNTY		
Vote for not more than 1		
Paul B. Lapham.	32	100.00
WRITE-IN.	0	
COUNTY COMM 1ST DIST CLARE COUNTY		
Vote for not more than 1		
Jerome E. Burger	35	100.00
WRITE-IN.	0	
SUPERVISOR LINCOLN TOWNSHIP		
Vote for not more than 1		
Brian M. Kozlowski	34	100.00
WRITE-IN.	0	
CLERK LINCOLN TOWNSHIP		
Vote for not more than 1		
WRITE-IN.	2	100.00
TREASURER LINCOLN TOWNSHIP		
Vote for not more than 1		
WRITE-IN.	1	100.00
TRUSTEE LINCOLN TOWNSHIP		
Vote for not more than 2		
Janice E. Chapman.	24	47.06
Marvin L. Frayer	27	52.94
WRITE-IN.	0	
DELEGATE LINCOLN TWP PCT 1		
Vote for not more than 3		
WRITE-IN.	0	

0016 LINCOLN TWP, PCT 1

	VOTES	PERCENT
UNITED STATES SENATOR		
Vote for not more than 1		
Carl Levin	133	99.25
WRITE-IN.	1	.75
REP IN CONGRESS 4TH DIST		
Vote for not more than 1		
Andrew D. Concannon	116	100.00
WRITE-IN.	0	
REP IN STATE LEGISLATURE 97TH DIST		
Vote for not more than 1		
Kathy L. Wilton	120	99.17
WRITE-IN.	1	.83
PROSECUTING ATTY CLARE COUNTY		
Vote for not more than 1		
Norman E. Gage.	109	96.46
WRITE-IN.	4	3.54
SHERIFF CLARE COUNTY		
Vote for not more than 1		
Brian Gregory	72	45.86
Don Shooter.	8	5.10
John S. Wilson.	77	49.04
WRITE-IN.	0	
CLERK/REGISTER OF DEEDS CLARE COUNTY		
Vote for not more than 1		
Pamela G. Mayfield	128	99.22
WRITE-IN.	1	.78
TREASURER CLARE COUNTY		
Vote for not more than 1		
Jenny Beemer	93	69.92
Gerald E. Schmiedicke	40	30.08
WRITE-IN.	0	
ROAD COMM CLARE COUNTY		
Vote for not more than 1		
Eddy Garver.	116	100.00
WRITE-IN.	0	
DRAIN COMM CLARE COUNTY		
Vote for not more than 1		
Jeromy Goyt.	48	35.29
Carl Parks	88	64.71
WRITE-IN.	0	

	VOTES	PERCENT
SURVEYOR CLARE COUNTY		
Vote for not more than 1		
WRITE-IN.	8	100.00
COUNTY COMM 1ST DIST CLARE COUNTY		
Vote for not more than 1		
Jordon Lockmiller.	120	99.17
WRITE-IN.	1	.83
SUPERVISOR LINCOLN TOWNSHIP		
Vote for not more than 1		
Dennis Zimmerman	112	99.12
WRITE-IN.	1	.88
CLERK LINCOLN TOWNSHIP		
Vote for not more than 1		
Carol Majewski.	134	100.00
WRITE-IN.	0	
TREASURER LINCOLN TOWNSHIP		
Vote for not more than 1		
Maggie Carey	98	62.42
Lori L. West	59	37.58
WRITE-IN.	0	
TRUSTEE LINCOLN TOWNSHIP		
Vote for not more than 2		
Nancy Lee Chappel.	63	28.90
Stella Hardin	66	30.28
Mike Tobin	89	40.83
WRITE-IN.	0	
DELEGATE LINCOLN TWP PCT 1		
Vote for not more than 1		
WRITE-IN.	6	100.00

0016 LINCOLN TWP, PCT 1

	VOTES	PERCENT
JUDGE OF COURT OF APPEALS 4TH DIST		
Vote for not more than 1		
Eric Doster.	10	7.94
Jim Howell	13	10.32
Michael J. Kelly	49	38.89
Paula Manderfield.	54	42.86
WRITE-IN.	0	
JUDGE OF DISTRICT COURT 80TH DIST		
Vote for not more than 1		
D. Todd Diederich.	41	28.28
Joshua M. Farrell.	63	43.45
Anthony Jenkins	26	17.93
Jon H. Ringelberg.	15	10.34
WRITE-IN.	0	
SR CITIZENS SVCS PROP CLARE COUNTY		
Vote for not more than 1		
YES	151	83.89
NO.	29	16.11
E911 CENTRAL DISPATCH CLARE COUNTY		
Vote for not more than 1		
YES	144	79.56
NO.	37	20.44

0017 LINCOLN TWP, PCT 2

	VOTES	PERCENT
REGISTEREO VOTERS - TOTAL	783	
BALLOTS CAST - TOTAL.	167	
BALLOTS CAST - REPUBLICAN	69	41.32
BALLOTS CAST - DEMOCRATIC	87	52.10
BALLOTS CAST - NONPARTISAN.	11	6.59
BALLOTS CAST - CROSSOVER	11	6.59
VOTER TURNOUT - TOTAL		21.33

0017 LINCOLN TWP, PCT 2

	VOTES	PERCENT
UNITED STATES SENATOR		
Vote for not more than 1		
Jack Hoogendyk, Jr.	58	100.00
WRITE-IN.	0	
REP IN CONGRESS 4TH DIST		
Vote for not more than 1		
Dave Camp	64	100.00
WRITE-IN.	0	
REP IN STATE LEGISLATURE 97TH DIST		
Vote for not more than 1		
Tim Moore	65	100.00
WRITE-IN.	0	
PROSECUTING ATTY CLARE COUNTY		
Vote for not more than 1		
Michelle Ambrozaitis.	61	100.00
WRITE-IN.	0	
SHERIFF CLARE COUNTY		
Vote for not more than 1		
Jeffery V. Goyt	60	100.00
WRITE-IN.	0	
CLERK/REGISTER OF DEEDS CLARE COUNTY		
Vote for not more than 1		
WRITE-IN.	3	100.00
TREASURER CLARE COUNTY		
Vote for not more than 1		
Lois Chinn	55	98.21
WRITE-IN.	1	1.79
COUNTY RD COMM CLARE COUNTY		
Vote for not more than 1		
Dick Haynak.	57	100.00
WRITE-IN.	0	
DRAIN COMM CLARE COUNTY		
Vote for not more than 1		
Stephen Conroy.	36	61.02
Kate Van Buskirk	23	38.98
WRITE-IN.	0	
SURVEYOR CLARE COUNTY		
Vote for not more than 1		
Paul B. Lapham.	59	100.00
WRITE-IN.	0	
COUNTY COMM 2ND DIST CLARE COUNTY		
Vote for not more than 1		
WRITE-IN.	4	100.00
SUPERVISOR LINCOLN TOWNSHIP		
Vote for not more than 1		
Brian M. Kozlowski	49	100.00
WRITE-IN.	0	
CLERK LINCOLN TOWNSHIP		
Vote for not more than 1		
WRITE-IN.	2	100.00
TREASURER LINCOLN TOWNSHIP		
Vote for not more than 1		
WRITE-IN.	2	100.00
TRUSTEE LINCOLN TOWNSHIP		
Vote for not more than 2		
Janice E. Chapman.	39	46.99
Marvin L. Frayer	44	53.01
WRITE-IN.	0	
DELEGATE LINCOLN TWP PCT 2		
Vote for not more than 4		
WRITE-IN.	5	100.00

0017 LINCOLN TWP, PCT 2

	VOTES	PERCENT
UNITED STATES SENATOR		
Vote for not more than 1		
Carl Levin	67	98.53
WRITE-IN.	1	1.47
REP IN CONGRESS 4TH DIST		
Vote for not more than 1		
Andrew D. Concannon	54	100.00
WRITE-IN.	0	
REP IN STATE LEGISLATURE 97TH DIST		
Vote for not more than 1		
Kathy L. Wilton	54	100.00
WRITE-IN.	0	
PROSECUTING ATTY CLARE COUNTY		
Vote for not more than 1		
Norman E. Gage.	49	98.00
WRITE-IN.	1	2.00
SHERIFF CLARE COUNTY		
Vote for not more than 1		
Brian Gregory	38	45.24
Don Shooter.	18	21.43
John S. Wilson.	28	33.33
WRITE-IN.	0	
CLERK/REGISTER OF DEEDS CLARE COUNTY		
Vote for not more than 1		
Pamela G. Mayfield	59	100.00
WRITE-IN.	0	
TREASURER CLARE COUNTY		
Vote for not more than 1		
Jenny Beemer	59	83.10
Gerald E. Schmiedicke	12	16.90
WRITE-IN.	0	
ROAD COMM CLARE COUNTY		
Vote for not more than 1		
Eddy Garver.	52	100.00
WRITE-IN.	0	
DRAIN COMM CLARE COUNTY		
Vote for not more than 1		
Jeromy Goyt.	26	37.14
Carl Parks	44	62.86
WRITE-IN.	0	
SURVEYOR CLARE COUNTY		
Vote for not more than 1		
WRITE-IN.	2	100.00
COUNTY COMM 2ND DIST CLARE COUNTY		
Vote for not more than 1		
Lynn Laverty-Grim.	64	100.00
WRITE-IN.	0	
SUPERVISOR LINCOLN TOWNSHIP		
Vote for not more than 1		
Dennis Zimmerman	61	100.00
WRITE-IN.	0	
CLERK LINCOLN TOWNSHIP		
Vote for not more than 1		
Carol Majewski.	71	100.00
WRITE-IN.	0	
TREASURER LINCOLN TOWNSHIP		
Vote for not more than 1		
Maggie Carey	44	53.01
Lori L. West	39	46.99
WRITE-IN.	0	
TRUSTEE LINCOLN TOWNSHIP		
Vote for not more than 2		
Nancy Lee Chappel.	37	31.09
Stella Hardin	43	36.13
Mike Tobin	39	32.77
WRITE-IN.	0	
DELEGATE LINCOLN TWP PCT 2		
Vote for not more than 1		
WRITE-IN.	2	100.00

0017 LINCOLN TWP, PCT 2

	VOTES	PERCENT
JUDGE OF COURT OF APPEALS 4TH DIST		
Vote for not more than 1		
Eric Doster.	4	4.04
Jim Howell	17	17.17
Michael J. Kelly	39	39.39
Paula Manderfield.	39	39.39
WRITE-IN.	0	
JUDGE OF DISTRICT COURT 80TH DIST		
Vote for not more than 1		
D. Todd Diederich.	24	19.67
Joshua M. Farrell.	50	40.98
Anthony Jenkins	29	23.77
Jon H. Ringelberg.	19	15.57
WRITE-IN.	0	
SR CITIZENS SVCS PROP CLARE COUNTY		
Vote for not more than 1		
YES	121	79.61
NO.	31	20.39
E911 CENTRAL DISPATCH CLARE COUNTY		
Vote for not more than 1		
YES	112	73.68
NO.	40	26.32

0018 REDDING TWP, PCT 1

	VOTES	PERCENT
REGISTERED VOTERS - TOTAL	399	
BALLOTS CAST - TOTAL	83	
BALLOTS CAST - REPUBLICAN	24	28.92
BALLOTS CAST - DEMOCRATIC	47	56.63
BALLOTS CAST - NONPARTISAN	12	14.46
BALLOTS CAST - CROSSOVER	11	13.25
VOTER TURNOUT - TOTAL		20.80

0018 REDDING TWP, PCT 1

	VOTES	PERCENT
UNITED STATES SENATOR		
Vote for not more than 1		
Jack Hoogendyk, Jr.	14	100.00
WRITE-IN.	0	
REP IN CONGRESS 4TH DIST		
Vote for not more than 1		
Dave Camp	21	100.00
WRITE-IN.	0	
REP IN STATE LEGISLATURE 97TH DIST		
Vote for not more than 1		
Tim Moore	20	100.00
WRITE-IN.	0	
PROSECUTING ATTY CLARE COUNTY		
Vote for not more than 1		
Michelle Ambrozaitis.	17	100.00
WRITE-IN.	0	
SHERIFF CLARE COUNTY		
Vote for not more than 1		
Jeffery V. Goyt	20	100.00
WRITE-IN.	0	
CLERK/REGISTER OF DEEDS CLARE COUNTY		
Vote for not more than 1		
WRITE-IN.	1	100.00
TREASURER CLARE COUNTY		
Vote for not more than 1		
Lois Chinn	15	100.00
WRITE-IN.	0	
COUNTY RD COMM CLARE COUNTY		
Vote for not more than 1		
Dick Haynak.	16	100.00
WRITE-IN.	0	
DRAIN COMM CLARE COUNTY		
Vote for not more than 1		
Stephen Conroy.	8	50.00
Kate Van Buskirk	7	43.75
WRITE-IN.	1	6.25
SURVEYOR CLARE COUNTY		
Vote for not more than 1		
Paul B. Lapham.	16	100.00
WRITE-IN.	0	
COUNTY COMM 1ST DIST CLARE COUNTY		
Vote for not more than 1		
Jerome E. Burger	15	100.00
WRITE-IN.	0	
SUPERVISOR REDDING TOWNSHIP		
Vote for not more than 1		
WRITE-IN.	3	100.00
CLERK REDDING TOWNSHIP		
Vote for not more than 1		
WRITE-IN.	2	100.00
TREASURER REDDING TOWNSHIP		
Vote for not more than 1		
Marianne Borgula	18	100.00
WRITE-IN.	0	
TRUSTEE REDDING TOWNSHIP		
Vote for not more than 2		
Dave Jackson	20	100.00
WRITE-IN.	0	
DELEGATE REDDING TWP PCT 1		
Vote for not more than 1		
WRITE-IN.	1	100.00

0018 REDDING TWP, PCT 1

	VOTES	PERCENT
UNITED STATES SENATOR		
Vote for not more than 1		
Carl Levin	36	100.00
WRITE-IN.	0	
REP IN CONGRESS 4TH DIST		
Vote for not more than 1		
Andrew D. Concannon	28	100.00
WRITE-IN.	0	
REP IN STATE LEGISLATURE 97TH DIST		
Vote for not more than 1		
Kathy L. Wilton	26	100.00
WRITE-IN.	0	
PROSECUTING ATTY CLARE COUNTY		
Vote for not more than 1		
Norman E. Gage.	28	100.00
WRITE-IN.	0	
SHERIFF CLARE COUNTY		
Vote for not more than 1		
Brian Gregory	10	24.39
Don Shooter.	8	19.51
John S. Wilson.	23	56.10
WRITE-IN.	0	
CLERK/REGISTER OF DEEDS CLARE COUNTY		
Vote for not more than 1		
Pamela G. Mayfield	31	100.00
WRITE-IN.	0	
TREASURER CLARE COUNTY		
Vote for not more than 1		
Jenny Beemer	23	63.89
Gerald E. Schmiedicke	13	36.11
WRITE-IN.	0	
ROAD COMM CLARE COUNTY		
Vote for not more than 1		
Eddy Garver.	32	100.00
WRITE-IN.	0	
DRAIN COMM CLARE COUNTY		
Vote for not more than 1		
Jeromy Goyt.	15	38.46
Carl Parks	24	61.54
WRITE-IN.	0	
SURVEYOR CLARE COUNTY		
Vote for not more than 1		
WRITE-IN.	2	100.00
COUNTY COMM 1ST DIST CLARE COUNTY		
Vote for not more than 1		
Jordon Lockmiller.	30	100.00
WRITE-IN.	0	
SUPERVISOR REDDING TOWNSHIP		
Vote for not more than 1		
Thomas Krchmar.	11	23.40
Michael Trzcienski	36	76.60
WRITE-IN.	0	
CLERK REDDING TOWNSHIP		
Vote for not more than 1		
Jim Zarembo.	35	100.00
WRITE-IN.	0	
TREASURER REDDING TOWNSHIP		
Vote for not more than 1		
WRITE-IN.	2	100.00
TRUSTEE REDDING TOWNSHIP		
Vote for not more than 2		
Ginger Ashbaugh	27	56.25
Sandra Mann.	21	43.75
WRITE-IN.	0	
DELEGATE REDDING TWP PCT 1		
Vote for not more than 1		
WRITE-IN.	2	100.00

0018 REDDING TWP, PCT 1

	VOTES	PERCENT
JUDGE OF COURT OF APPEALS 4TH DIST		
Vote for not more than 1		
Eric Doster.	3	6.98
Jim Howell	18	41.86
Michael J. Kelly	9	20.93
Paula Manderfield.	13	30.23
WRITE-IN.	0	
JUDGE OF DISTRICT COURT 80TH DIST		
Vote for not more than 1		
D. Todd Diederich.	26	47.27
Joshua M. Farrell.	19	34.55
Anthony Jenkins	5	9.09
Jon H. Ringelberg.	5	9.09
WRITE-IN.	0	
SR CITIZENS SVCS PROP CLARE COUNTY		
Vote for not more than 1		
YES	46	69.70
NO.	20	30.30
E911 CENTRAL DISPATCH CLARE COUNTY		
Vote for not more than 1		
YES	35	48.61
NO.	37	51.39

0019 SHERIDAN TWP, PCT 1

	VOTES	PERCENT
REGISTERED VOTERS - TOTAL	447	
BALLOTS CAST - TOTAL.	107	
BALLOTS CAST - REPUBLICAN	66	61.68
BALLOTS CAST - DEMOCRATIC	34	31.78
BALLOTS CAST - NONPARTISAN.	7	6.54
BALLOTS CAST - CROSSOVER	7	6.54
VOTER TURNOUT - TOTAL		23.94

0019 SHERIDAN TWP, PCT 1

	VOTES	PERCENT
UNITED STATES SENATOR		
Vote for not more than 1		
Jack Hoogendyk, Jr.	51	100.00
WRITE-IN.	0	
REP IN CONGRESS 4TH DIST		
Vote for not more than 1		
Dave Camp	57	100.00
WRITE-IN.	0	
REP IN STATE LEGISLATURE 97TH DIST		
Vote for not more than 1		
Tim Moore	58	100.00
WRITE-IN.	0	
PROSECUTING ATTY CLARE COUNTY		
Vote for not more than 1		
Michelle Ambrozaitis.	52	100.00
WRITE-IN.	0	
SHERIFF CLARE COUNTY		
Vote for not more than 1		
Jeffery V. Goyt	45	100.00
WRITE-IN.	0	
CLERK/REGISTER OF DEEDS CLARE COUNTY		
Vote for not more than 1		
WRITE-IN.	1	100.00
TREASURER CLARE COUNTY		
Vote for not more than 1		
Lois Chinn	44	100.00
WRITE-IN.	0	
COUNTY RD COMM CLARE COUNTY		
Vote for not more than 1		
Dick Haynak.	52	100.00
WRITE-IN.	0	
DRAIN COMM CLARE COUNTY		
Vote for not more than 1		
Stephen Conroy.	29	58.00
Kate Van Buskirk	21	42.00
WRITE-IN.	0	
SURVEYOR CLARE COUNTY		
Vote for not more than 1		
Paul B. Lapham.	50	100.00
WRITE-IN.	0	
COUNTY COMM 5TH DIST CLARE COUNTY		
Vote for not more than 1		
Donald K. David	44	100.00
WRITE-IN.	0	
SUPERVISOR SHERIDAN TOWNSHIP		
Vote for not more than 1		
Norma Kay Crawford	24	40.68
William R. Strouse	35	59.32
WRITE-IN.	0	
CLERK SHERIDAN TOWNSHIP		
Vote for not more than 1		
Leane C. Strouse	50	100.00
WRITE-IN.	0	
TREASURER SHERIDAN TOWNSHIP		
Vote for not more than 1		
Jennifer Magnus	48	100.00
WRITE-IN.	0	
TRUSTEE SHERIDAN TOWNSHIP		
Vote for not more than 2		
Henry M. Eberhart.	28	42.42
Jim Warner	38	57.58
WRITE-IN.	0	
CONSTABLE SHERIDAN TOWNSHIP		
Vote for not more than 1		
WRITE-IN.	0	
DELEGATE SHERIDAN TWP PCT 1		
Vote for not more than 3		
WRITE-IN.	0	

0019 SHERIDAN TWP, PCT 1

	VOTES	PERCENT
UNITED STATES SENATOR		
Vote for not more than 1		
Carl Levin	23	95.83
WRITE-IN.	1	4.17
REP IN CONGRESS 4TH DIST		
Vote for not more than 1		
Andrew D. Concannon	19	100.00
WRITE-IN.	0	
REP IN STATE LEGISLATURE 97TH DIST		
Vote for not more than 1		
Kathy L. Wilton	18	100.00
WRITE-IN.	0	
PROSECUTING ATTY CLARE COUNTY		
Vote for not more than 1		
Norman E. Gage.	18	94.74
WRITE-IN.	1	5.26
SHERIFF CLARE COUNTY		
Vote for not more than 1		
Brian Gregory	15	44.12
Don Shooter.	4	11.76
John S. Wilson.	15	44.12
WRITE-IN.	0	
CLERK/REGISTER OF DEEDS CLARE COUNTY		
Vote for not more than 1		
Pamela G. Mayfield	23	92.00
WRITE-IN.	2	8.00
TREASURER CLARE COUNTY		
Vote for not more than 1		
Jenny Beemer	15	50.00
Gerald E. Schmiedicke	15	50.00
WRITE-IN.	0	
ROAD COMM CLARE COUNTY		
Vote for not more than 1		
Eddy Garver.	21	100.00
WRITE-IN.	0	
DRAIN COMM CLARE COUNTY		
Vote for not more than 1		
Jeromy Goyt.	7	25.93
Carl Parks	20	74.07
WRITE-IN.	0	
SURVEYOR CLARE COUNTY		
Vote for not more than 1		
WRITE-IN.	0	
COUNTY COMM 5TH DIST CLARE COUNTY		
Vote for not more than 1		
WRITE-IN.	1	100.00
SUPERVISOR SHERIDAN TOWNSHIP		
Vote for not more than 1		
WRITE-IN.	0	
CLERK SHERIDAN TOWNSHIP		
Vote for not more than 1		
WRITE-IN.	0	
TREASURER SHERIDAN TOWNSHIP		
Vote for not more than 1		
WRITE-IN.	0	
TRUSTEE SHERIDAN TOWNSHIP		
Vote for not more than 2		
WRITE-IN.	0	
CONSTABLE SHERIDAN TOWNSHIP		
Vote for not more than 1		
WRITE-IN.	0	
DELEGATE SHERIDAN TWP PCT 1		
Vote for not more than 1		
WRITE-IN.	0	

0019 SHERIDAN TWP, PCT 1

	VOTES	PERCENT
JUDGE OF COURT OF APPEALS 4TH DIST		
Vote for not more than 1		
Eric Doster.	9	14.52
Jim Howell	7	11.29
Michael J. Kelly	26	41.94
Paula Manderfield.	20	32.26
WRITE-IN.	0	
JUDGE OF DISTRICT COURT 80TH DIST		
Vote for not more than 1		
D. Todd Diederich.	12	15.79
Joshua M. Farrell.	18	23.68
Anthony Jenkins	16	21.05
Jon H. Ringelberg.	30	39.47
WRITE-IN.	0	
SR CITIZENS SVCS PROP CLARE COUNTY		
Vote for not more than 1		
YES	56	62.92
NO.	33	37.08
E911 CENTRAL DISPATCH CLARE COUNTY		
Vote for not more than 1		
YES	50	64.10
NO.	28	35.90

0020 SHERIDAN TWP, PCT 2

	VOTES	PERCENT
REGISTEREO VOTERS - TOTAL	386	
BALLOTS CAST - TOTAL.	83	
BALLOTS CAST - REPUBLICAN	66	79.52
BALLOTS CAST - DEMOCRATIC	16	19.28
BALLOTS CAST - NONPARTISAN.	1	1.20
BALLOTS CAST - CROSSOVER	0	
VOTER TURNOUT - TOTAL		21.50

0020 SHERIDAN TWP, PCT 2

	VOTES	PERCENT
UNITED STATES SENATOR		
Vote for not more than 1		
Jack Hoogendyk, Jr.	42	100.00
WRITE-IN.	0	
REP IN CONGRESS 4TH DIST		
Vote for not more than 1		
Dave Camp	56	100.00
WRITE-IN.	0	
REP IN STATE LEGISLATURE 97TH DIST		
Vote for not more than 1		
Tim Moore	56	100.00
WRITE-IN.	0	
PROSECUTING ATTY CLARE COUNTY		
Vote for not more than 1		
Michelle Ambrozaitis.	48	100.00
WRITE-IN.	0	
SHERIFF CLARE COUNTY		
Vote for not more than 1		
Jeffery V. Goyt	45	100.00
WRITE-IN.	0	
CLERK/REGISTER OF DEEDS CLARE COUNTY		
Vote for not more than 1		
WRITE-IN.	0	
TREASURER CLARE COUNTY		
Vote for not more than 1		
Lois Chinn	41	100.00
WRITE-IN.	0	
COUNTY RD COMM CLARE COUNTY		
Vote for not more than 1		
Dick Haynak.	53	100.00
WRITE-IN.	0	
DRAIN COMM CLARE COUNTY		
Vote for not more than 1		
Stephen Conroy.	15	30.00
Kate Van Buskirk	35	70.00
WRITE-IN.	0	

	VOTES	PERCENT
SURVEYOR CLARE COUNTY		
Vote for not more than 1		
Paul B. Lapham.	47	100.00
WRITE-IN.	0	
COUNTY COMM 3RD DIST CLARE COUNTY		
Vote for not more than 1		
WRITE-IN.	1	100.00
SUPERVISOR SHERIDAN TOWNSHIP		
Vote for not more than 1		
Norma Kay Crawford	26	40.00
William R. Strouse	39	60.00
WRITE-IN.	0	
CLERK SHERIOAN TOWNSHIP		
Vote for not more than 1		
Leane C. Strouse	52	100.00
WRITE-IN.	0	
TREASURER SHERIDAN TOWNSHIP		
Vote for not more than 1		
Jennifer Magnus	56	100.00
WRITE-IN.	0	
TRUSTEE SHERIDAN TOWNSHIP		
Vote for not more than 2		
Henry M. Eberhart.	39	50.00
Jim Warner	36	46.15
WRITE-IN.	3	3.85
CONSTABLE SHERIDAN TOWNSHIP		
Vote for not more than 1		
WRITE-IN.	4	100.00
DELEGATE SHERIDAN TWP PCT 2		
Vote for not more than 2		
WRITE-IN.	0	

0020 SHERIDAN TWP, PCT 2

	VOTES	PERCENT
UNITED STATES SENATOR		
Vote for not more than 1		
Carl Levin	13	100.00
WRITE-IN.	0	
REP IN CONGRESS 4TH DIST		
Vote for not more than 1		
Andrew D. Concannon	10	100.00
WRITE-IN.	0	
REP IN STATE LEGISLATURE 97TH DIST		
Vote for not more than 1		
Kathy L. Wilton	10	100.00
WRITE-IN.	0	
PROSECUTING ATTY CLARE COUNTY		
Vote for not more than 1		
Norman E. Gage.	12	100.00
WRITE-IN.	0	
SHERIFF CLARE COUNTY		
Vote for not more than 1		
Brian Gregory	12	75.00
Don Shooter.	0	
John S. Wilson.	4	25.00
WRITE-IN.	0	
CLERK/REGISTER OF DEEDS CLARE COUNTY		
Vote for not more than 1		
Pamela G. Mayfield	11	100.00
WRITE-IN.	0	
TREASURER CLARE COUNTY		
Vote for not more than 1		
Jenny Beemer	6	50.00
Gerald E. Schmiedicke	6	50.00
WRITE-IN.	0	
ROAD COMM CLARE COUNTY		
Vote for not more than 1		
Eddy Garver.	11	100.00
WRITE-IN.	0	
DRAIN COMM CLARE COUNTY		
Vote for not more than 1		
Jeromy Goyt.	3	27.27
Carl Parks	8	72.73
WRITE-IN.	0	

	VOTES	PERCENT
SURVEYOR CLARE COUNTY		
Vote for not more than 1		
WRITE-IN.	0	
COUNTY COMM 3RD DISTRICT CLARE COUNTY		
Vote for not more than 1		
John H. Wolf	12	100.00
WRITE-IN.	0	
SUPERVISOR SHERIDAN TOWNSHIP		
Vote for not more than 1		
WRITE-IN.	0	
CLERK SHERIDAN TOWNSHIP		
Vote for not more than 1		
WRITE-IN.	0	
TREASURER SHERIDAN TOWNSHIP		
Vote for not more than 1		
WRITE-IN.	0	
TRUSTEE SHERIDAN TOWNSHIP		
Vote for not more than 2		
WRITE-IN.	0	
CONSTABLE SHERIDAN TOWNSHIP		
Vote for not more than 1		
WRITE-IN.	0	
DELEGATE SHERIDAN TWP PCT 2		
Vote for not more than 1		
WRITE-IN.	0	

0020 SHERIDAN TWP, PCT 2

	VOTES	PERCENT
JUDGE OF COURT OF APPEALS 4TH DIST		
Vote for not more than 1		
Eric Doster.	4	11.11
Jim Howell	8	22.22
Michael J. Kelly	8	22.22
Paula Manderfield.	16	44.44
WRITE-IN.	0	
JUDGE OF DISTRICT COURT 80TH DIST		
Vote for not more than 1		
D. Todd Diederich.	8	14.55
Joshua M. Farrell.	13	23.64
Anthony Jenkins	9	16.36
Jon H. Ringelberg.	25	45.45
WRITE-IN.	0	
SR CITIZENS SVCS PROP CLARE COUNTY		
Vote for not more than 1		
YES	45	72.58
NO.	17	27.42
E911 CENTRAL DISPATCH CLARE COUNTY		
Vote for not more than 1		
YES	35	57.38
NO.	26	42.62

0021 SUMMERFIELD TWP, PCT 1

	VOTES	PERCENT
REGISTERED VOTERS - TOTAL	433	
BALLOTS CAST - TOTAL	99	
BALLOTS CAST - REPUBLICAN	46	46.46
BALLOTS CAST - DEMOCRATIC	46	46.46
BALLOTS CAST - NONPARTISAN	7	7.07
BALLOTS CAST - CROSSOVER	7	7.07
VOTER TURNOUT - TOTAL		22.86

0021 SUMMERFIELD TWP, PCT 1

	VOTES	PERCENT
UNITED STATES SENATOR		
Vote for not more than 1		
Jack Hoogendyk, Jr.	31	100.00
WRITE-IN.	0	
REP IN CONGRESS 4TH DIST		
Vote for not more than 1		
Dave Camp	43	100.00
WRITE-IN.	0	
REP IN STATE LEGISLATURE 97TH DIST		
Vote for not more than 1		
Tim Moore	44	100.00
WRITE-IN.	0	
PROSECUTING ATTY CLARE COUNTY		
Vote for not more than 1		
Michelle Ambrozaitis.	38	100.00
WRITE-IN.	0	
SHERIFF CLARE COUNTY		
Vote for not more than 1		
Jeffery V. Goyt	36	100.00
WRITE-IN.	0	
CLERK/REGISTER OF DEEDS CLARE COUNTY		
Vote for not more than 1		
WRITE-IN.	2	100.00
TREASURER CLARE COUNTY		
Vote for not more than 1		
Lois Chinn	37	100.00
WRITE-IN.	0	
COUNTY RD COMM CLARE COUNTY		
Vote for not more than 1		
Dick Haynak.	30	100.00
WRITE-IN.	0	
DRAIN COMM CLARE COUNTY		
Vote for not more than 1		
Stephen Conroy.	21	65.63
Kate Van Buskirk	11	34.38
WRITE-IN.	0	
SURVEYOR CLARE COUNTY		
Vote for not more than 1		
Paul B. Lapham.	35	100.00
WRITE-IN.	0	
COUNTY COMM 6TH DIST CLARE COUNTY		
Vote for not more than 1		
WRITE-IN.	1	100.00
SUPERVISOR SUMMERFIELD TOWNSHIP		
Vote for not more than 1		
Debra Gadberry.	38	100.00
WRITE-IN.	0	
CLERK SUMMERFIELD TOWNSHIP		
Vote for not more than 1		
Aloma Joslin	38	100.00
WRITE-IN.	0	
TREASURER SUMMERFIELD TOWNSHIP		
Vote for not more than 1		
Sherrie Cox.	38	100.00
WRITE-IN.	0	
TRUSTEE SUMMERFIELD TOWNSHIP		
Vote for not more than 2		
Brice H. Bond	31	49.21
David Tuttle	32	50.79
WRITE-IN.	0	
DELEGATE SUMMERFIELD TWP PCT 1		
Vote for not more than 2		
WRITE-IN.	0	

0021 SUMMERFIELD TWP, PCT 1

	VOTES	PERCENT
UNITED STATES SENATOR		
Vote for not more than 1		
Carl Levin	35	100.00
WRITE-IN.	0	
REP IN CONGRESS 4TH DIST		
Vote for not more than 1		
Andrew D. Concannon	30	100.00
WRITE-IN.	0	
REP IN STATE LEGISLATURE 97TH DIST		
Vote for not more than 1		
Kathy L. Wilton	31	100.00
WRITE-IN.	0	
PROSECUTING ATTY CLARE COUNTY		
Vote for not more than 1		
Norman E. Gage.	24	96.00
WRITE-IN.	1	4.00
SHERIFF CLARE COUNTY		
Vote for not more than 1		
Brian Gregory	17	38.64
Don Shooter.	5	11.36
John S. Wilson.	22	50.00
WRITE-IN.	0	
CLERK/REGISTER OF DEEDS CLARE COUNTY		
Vote for not more than 1		
Pamela G. Mayfield	31	100.00
WRITE-IN.	0	
TREASURER CLARE COUNTY		
Vote for not more than 1		
Jenny Beemer	29	70.73
Gerald E. Schmiedicke	11	26.83
WRITE-IN.	1	2.44
ROAD COMM CLARE COUNTY		
Vote for not more than 1		
Eddy Garver.	28	96.55
WRITE-IN.	1	3.45
DRAIN COMM CLARE COUNTY		
Vote for not more than 1		
Jeromy Goyt.	16	40.00
Carl Parks	24	60.00
WRITE-1N.	0	

	VOTES	PERCENT
SURVEYOR CLARE COUNTY		
Vote for not more than 1		
WRITE-IN.	2	100.00
COUNTY COMM 6TH DIST CLARE COUNTY		
Vote for not more than 1		
Karen E. Lipovsky.	36	100.00
WRITE-IN.	0	
SUPERVISOR SUMMERF1ELD TOWNSHIP		
Vote for not more than 1		
WRITE-IN.	3	100.00
CLERK SUMMERFIELD TOWNSHIP		
Vote for not more than 1		
WRITE-1N.	2	100.00
TREASURER SUMMERFIELD TOWNSHIP		
Vote for not more than 1		
WRITE-IN.	2	100.00
TRUSTEE SUMMERFIELD TOWNSHIP		
Vote for not more than 2		
WRITE-IN.	2	100.00
DELEGATE SUMMERFIELD TWP PCT 1		
Vote for not more than 1		
WRITE-IN.	3	100.00

0021 SUMMERFIELD TWP, PCT 1

	VOTES	PERCENT
JUDGE OF COURT OF APPEALS 4TH DIST		
Vote for not more than 1		
Eric Doster.	8	13.56
Jim Howell	8	13.56
Michael J. Kelly	29	49.15
Paula Manderfield.	14	23.73
WRITE-IN.	0	
JUDGE OF DISTRICT COURT 80TH DIST		
Vote for not more than 1		
D. Todd Diederich.	27	32.14
Joshua M. Farrell.	49	58.33
Anthony Jenkins	2	2.38
Jon H. Ringelberg.	6	7.14
WRITE-IN.	0	
SCH DIST BD MEMBER HARRISON COMM SCH		
Vote for not more than 2		
Connie Cauchi	36	33.33
Floyd Dennis	31	28.70
Shannon Olstrom	41	37.96
WRITE-IN.	0	
SR CITIZENS SVCS PROP CLARE COUNTY		
Vote for not more than 1		
YES	64	80.00
NO.	16	20.00
E911 CENTRAL DISPATCH CLARE COUNTY		
Vote for not more than 1		
YES	52	66.67
NO.	26	33.33

0022 SURREY TWP, PCT 1

	VOTES	PERCENT
REGISTERED VOTERS - TOTAL	1282	
BALLOTS CAST - TOTAL	169	
BALLOTS CAST - REPUBLICAN	75	44.38
BALLOTS CAST - DEMOCRATIC	89	52.66
BALLOTS CAST - NONPARTISAN	5	2.96
BALLOTS CAST - CROSSOVER	3	1.78
VOTER TURNOUT - TOTAL		13.18

0022 SURREY TWP, PCT 1

	VOTES	PERCENT
UNITED STATES SENATOR		
Vote for not more than 1		
Jack Hoogendyk, Jr.	51	100.00
WRITE-IN.	0	
REP IN CONGRESS 4TH DIST		
Vote for not more than 1		
Dave Camp	71	100.00
WRITE-IN.	0	
REP IN STATE LEGISLATURE 97TH DIST		
Vote for not more than 1		
Tim Moore	72	100.00
WRITE-IN.	0	
PROSECUTING ATTY CLARE COUNTY		
Vote for not more than 1		
Michelle Ambrozaitis.	56	100.00
WRITE-IN.	0	
SHERIFF CLARE COUNTY		
Vote for not more than 1		
Jeffery V. Goyt	64	98.46
WRITE-IN.	1	1.54
CLERK/REGISTER OF DEEDS CLARE COUNTY		
Vote for not more than 1		
WRITE-IN.	1	100.00
TREASURER CLARE COUNTY		
Vote for not more than 1		
Lois Chinn	55	100.00
WRITE-IN.	0	
COUNTY RD COMM CLARE COUNTY		
Vote for not more than 1		
Dick Haynak.	61	100.00
WRITE-IN.	0	
DRAIN COMM CLARE COUNTY		
Vote for not more than 1		
Stephen Conroy.	25	39.06
Kate Van Buskirk	39	60.94
WRITE-IN.	0	

	VOTES	PERCENT
SURVEYOR CLARE COUNTY		
Vote for not more than 1		
Paul B. Lapham.	60	100.00
WRITE-IN.	0	
COUNTY COMM 2ND DIST CLARE COUNTY		
Vote for not more than 1		
WRITE-IN.	1	100.00
SUPERVISOR SURREY TOWNSHIP		
Vote for not more than 1		
Richard T. Miller.	54	100.00
WRITE-IN.	0	
CLERK SURREY TOWNSHIP		
Vote for not more than 1		
WRITE-IN.	1	100.00
TREASURER SURREY TOWNSHIP		
Vote for not more than 1		
Esther M. Pitchford	48	100.00
WRITE-IN.	0	
TRUSTEE SURREY TOWNSHIP		
Vote for not more than 2		
Joseph W. Maxey II	44	100.00
WRITE-IN.	0	
DELEGATE SURREY TWP PCT 1		
Vote for not more than 6		
WRITE-IN.	0	

0022 SURREY TWP, PCT 1

	VOTES	PERCENT
UNITED STATES SENATOR		
Vote for not more than 1		
Carl Levin	77	100.00
WRITE-IN.	0	
REP IN CONGRESS 4TH DIST		
Vote for not more than 1		
Andrew D. Concannon	59	100.00
WRITE-IN.	0	
REP IN STATE LEGISLATURE 97TH DIST		
Vote for not more than 1		
Kathy L. Wilton	66	100.00
WRITE-IN.	0	
PROSECUTING ATTY CLARE COUNTY		
Vote for not more than 1		
Norman E. Gage.	58	98.31
WRITE-IN.	1	1.69
SHERIFF CLARE COUNTY		
Vote for not more than 1		
Brian Gregory	68	77.27
Don Shooter.	7	7.95
John S. Wilson.	13	14.77
WRITE-IN.	0	
CLERK/REGISTER OF DEEDS CLARE COUNTY		
Vote for not more than 1		
Pamela G. Mayfield	68	100.00
WRITE-IN.	0	
TREASURER CLARE COUNTY		
Vote for not more than 1		
Jenny Beemer	52	69.33
Gerald E. Schmiedicke	23	30.67
WRITE-IN.	0	
ROAD COMM CLARE COUNTY		
Vote for not more than 1		
Eddy Garver.	59	100.00
WRITE-IN.	0	
DRAIN COMM CLARE COUNTY		
Vote for not more than 1		
Jeromy Goyt.	36	50.00
Carl Parks	36	50.00
WRITE-IN.	0	

	VOTES	PERCENT
SURVEYOR CLARE COUNTY		
Vote for not more than 1		
WRITE-IN.	2	100.00
COUNTY COMM 2ND DIST CLARE COUNTY		
Vote for not more than 1		
Lynn Laverty-Grim.	67	98.53
WRITE-IN.	1	1.47
SUPERVISOR SURREY TOWNSHIP		
Vote for not more than 1		
Russ Hamilton	58	95.08
WRITE-IN.	3	4.92
CLERK SURREY TOWNSHIP		
Vote for not more than 1		
Glenna Bradbury	63	98.44
WRITE-IN.	1	1.56
TREASURER SURREY TOWNSHIP		
Vote for not more than 1		
WRITE-IN.	3	100.00
TRUSTEE SURREY TOWNSHIP		
Vote for not more than 2		
Carol Dixon.	51	52.58
Nancy E. Jones.	45	46.39
WRITE-IN.	1	1.03
DELEGATE SURREY TWP PCT 1		
Vote for not more than 1		
WRITE-IN.	4	100.00

0022 SURREY TWP, PCT 1

	VOTES	PERCENT
JUDGE OF COURT OF APPEALS 4TH DIST		
Vote for not more than 1		
Eric Doster.	13	13.27
Jim Howell	15	15.31
Michael J. Kelly	37	37.76
Paula Manderfield.	33	33.67
WRITE-IN.	0	
JUDGE OF DISTRICT COURT 80TH DIST		
Vote for not more than 1		
D. Todd Diederich.	16	12.50
Joshua M. Farrell.	61	47.66
Anthony Jenkins	20	15.63
Jon H. Ringelberg.	31	24.22
WRITE-IN.	0	
SR CITIZENS SVCS PROP CLARE COUNTY		
Vote for not more than 1		
YES	120	78.43
NO.	33	21.57
E911 CENTRAL DISPATCH CLARE COUNTY		
Vote for not more than 1		
YES	103	73.05
NO.	38	26.95

0023 SURREY TWP, PCT 2

	VOTES	PERCENT
REGISTERED VOTERS - TOTAL	1519	
BALLOTS CAST - TOTAL	208	
BALLOTS CAST - REPUBLICAN	98	47.12
BALLOTS CAST - DEMOCRATIC	102	49.04
BALLOTS CAST - NONPARTISAN	8	3.85
BALLOTS CAST - CROSSOVER	5	2.40
VOTER TURNOUT - TOTAL		13.69

0023 SURREY TWP, PCT 2

	VOTES	PERCENT
UNITED STATES SENATOR		
Vote for not more than 1		
Jack Hoogendyk, Jr.	74	100.00
WRITE-IN.	0	
REP IN CONGRESS 4TH DIST		
Vote for not more than 1		
Dave Camp	87	100.00
WRITE-IN.	0	
REP IN STATE LEGISLATURE 97TH DIST		
Vote for not more than 1		
Tim Moore	88	100.00
WRITE-IN.	0	
PROSECUTING ATTY CLARE COUNTY		
Vote for not more than 1		
Michelle Ambrozaitis.	80	100.00
WRITE-IN.	0	
SHERIFF CLARE COUNTY		
Vote for not more than 1		
Jeffery V. Goyt	72	100.00
WRITE-IN.	0	
CLERK/REGISTER OF DEEDS CLARE COUNTY		
Vote for not more than 1		
WRITE-IN.	4	100.00
TREASURER CLARE COUNTY		
Vote for not more than 1		
Lois Chinn	70	100.00
WRITE-IN.	0	
COUNTY RD COMM CLARE COUNTY		
Vote for not more than 1		
Dick Haynak.	80	100.00
WRITE-IN.	0	
DRAIN COMM CLARE COUNTY		
Vote for not more than 1		
Stephen Conroy.	45	52.33
Kate Van Buskirk	41	47.67
WRITE-IN.	0	
SURVEYOR CLARE COUNTY		
Vote for not more than 1		
Paul B. Lapham.	80	100.00
WRITE-IN.	0	
COUNTY COMM 2ND DIST CLARE COUNTY		
Vote for not more than 1		
WRITE-IN.	4	100.00
SUPERVISOR SURREY TOWNSHIP		
Vote for not more than 1		
Richard T. Miller.	77	100.00
WRITE-IN.	0	
CLERK SURREY TOWNSHIP		
Vote for not more than 1		
WRITE-IN.	2	100.00
TREASURER SURREY TOWNSHIP		
Vote for not more than 1		
Esther M. Pitchford	77	100.00
WRITE-IN.	0	
TRUSTEE SURREY TOWNSHIP		
Vote for not more than 2		
Joseph W. Maxey II	75	100.00
WRITE-IN.	0	
DELEGATE SURREY TWP PCT 2		
Vote for not more than 7		
WRITE-IN.	0	

0023 SURREY TWP, PCT 2

	VOTES	PERCENT
UNITED STATES SENATOR		
Vote for not more than 1		
Carl Levin	75	98.68
WRITE-IN.	1	1.32
REP IN CONGRESS 4TH DIST		
Vote for not more than 1		
Andrew D. Concannon	67	98.53
WRITE-IN.	1	1.47
REP IN STATE LEGISLATURE 97TH DIST		
Vote for not more than 1		
Kathy L. Wilton	72	100.00
WRITE-IN.	0	
PROSECUTING ATTY CLARE COUNTY		
Vote for not more than 1		
Norman E. Gage.	65	98.48
WRITE-IN.	1	1.52
SHERIFF CLARE COUNTY		
Vote for not more than 1		
Brian Gregory	47	47.47
Don Shooter.	19	19.19
John S. Wilson.	33	33.33
WRITE-IN.	0	
CLERK/REGISTER OF DEEDS CLARE COUNTY		
Vote for not more than 1		
Pamela G. Mayfield	72	100.00
WRITE-IN.	0	
TREASURER CLARE COUNTY		
Vote for not more than 1		
Jenny Beemer	56	67.47
Gerald E. Schmiedicke	27	32.53
WRITE-IN.	0	
ROAD COMM CLARE COUNTY		
Vote for not more than 1		
Eddy Garver.	69	100.00
WRITE-IN.	0	
DRAIN COMM CLARE COUNTY		
Vote for not more than 1		
Jeromy Goyt.	36	45.00
Carl Parks	44	55.00
WRITE-IN.	0	

	VOTES	PERCENT
SURVEYOR CLARE COUNTY		
Vote for not more than 1		
WRITE-IN.	5	100.00
COUNTY COMM 2ND DIST CLARE COUNTY		
Vote for not more than 1		
Lynn Laverty-Grim.	79	100.00
WRITE-IN.	0	
SUPERVISOR SURREY TOWNSHIP		
Vote for not more than 1		
Russ Hamilton	64	98.46
WRITE-IN.	1	1.54
CLERK SURREY TOWNSHIP		
Vote for not more than 1		
Glenna Bradbury	73	100.00
WRITE-IN.	0	
TREASURER SURREY TOWNSHIP		
Vote for not more than 1		
WRITE-IN.	3	100.00
TRUSTEE SURREY TOWNSHIP		
Vote for not more than 2		
Carol Dixon.	51	47.22
Nancy E. Jones.	57	52.78
WRITE-IN.	0	
DELEGATE SURREY TWP PCT 2		
Vote for not more than 1		
WRITE-IN.	4	100.00

0023 SURREY TWP, PCT 2

	VOTES	PERCENT
JUDGE OF COURT OF APPEALS 4TH DIST		
Vote for not more than 1		
Eric Doster.	19	14.96
Jim Howell	16	12.60
Michael J. Kelly	48	37.80
Paula Manderfield.	44	34.65
WRITE-IN.	0	
JUDGE OF DISTRICT COURT 80TH DIST		
Vote for not more than 1		
D. Todd Diederich.	15	9.87
Joshua M. Farrell.	64	42.11
Anthony Jenkins	34	22.37
Jon H. Ringelberg.	39	25.66
WRITE-IN.	0	
SR CITIZENS SVCS PROP CLARE COUNTY		
Vote for not more than 1		
YES	137	73.26
NO.	50	26.74
E911 CENTRAL DISPATCH CLARE COUNTY		
Vote for not more than 1		
YES	131	70.43
NO.	55	29.57

0024 WINTERFIELD TWP, PCT 1A

	VOTES	PERCENT
REGISTERED VOTERS - TOTAL	347	
BALLOTS CAST - TOTAL	64	
BALLOTS CAST - REPUBLICAN	21	32.81
BALLOTS CAST - DEMOCRATIC	36	56.25
BALLOTS CAST - NONPARTISAN	7	10.94
BALLOTS CAST - CROSSOVER	7	10.94
VOTER TURNOUT - TOTAL		18.44

0024 WINTERFIELD TWP, PCT 1A

	VOTES	PERCENT
UNITED STATES SENATOR		
Vote for not more than 1		
Jack Hoogendyk, Jr.	19	100.00
WRITE-IN.	0	
REP IN CONGRESS 4TH DIST		
Vote for not more than 1		
Dave Camp	21	100.00
WRITE-IN.	0	
REP IN STATE LEGISLATURE 97TH DIST		
Vote for not more than 1		
Tim Moore	21	100.00
WRITE-IN.	0	
PROSECUTING ATTY CLARE COUNTY		
Vote for not more than 1		
Michelle Ambrozaitis.	19	100.00
WRITE-IN.	0	
SHERIFF CLARE COUNTY		
Vote for not more than 1		
Jeffery V. Goyt	20	100.00
WRITE-IN.	0	
CLERK/REGISTER OF DEEDS CLARE COUNTY		
Vote for not more than 1		
WRITE-IN.	3	100.00
TREASURER CLARE COUNTY		
Vote for not more than 1		
Lois Chinn	18	100.00
WRITE-IN.	0	
COUNTY RD COMM CLARE COUNTY		
Vote for not more than 1		
Dick Haynak.	19	100.00
WRITE-IN.	0	
DRAIN COMM CLARE COUNTY		
Vote for not more than 1		
Stephen Conroy.	11	55.00
Kate Van Buskirk	9	45.00
WRITE-IN.	0	

	VOTES	PERCENT
SURVEYOR CLARE COUNTY		
Vote for not more than 1		
Paul B. Lapham.	19	100.00
WRITE-IN.	0	
COUNTY COMM 6TH DIST CLARE COUNTY		
Vote for not more than 1		
WRITE-IN.	3	100.00
SUPERVISOR WINTERFIELD TOWNSHIP		
Vote for not more than 1		
Robert A. Dougherty	19	100.00
WRITE-IN.	0	
CLERK WINTERFIELD TOWNSHIP		
Vote for not more than 1		
WRITE-IN.	2	100.00
TREASURER WINTERFIELD TOWNSHIP		
Vote for not more than 1		
Linda R. Peterson.	19	100.00
WRITE-IN.	0	
TRUSTEE WINTERFIELD TOWNSHIP		
Vote for not more than 2		
Harry Martin	18	100.00
WRITE-IN.	0	
DELEGATE WINTERFIELD TWP PCT 1		
Vote for not more than 2		
WRITE-IN.	0	

0024 WINTERFIELD TWP, PCT 1A

	VOTES	PERCENT
UNITED STATES SENATOR		
Vote for not more than 1		
Carl Levin	29	100.00
WRITE-IN.	0	
REP IN CONGRESS 4TH DIST		
Vote for not more than 1		
Andrew D. Concannon	24	100.00
WRITE-IN.	0	
REP IN STATE LEGISLATURE 97TH DIST		
Vote for not more than 1		
Kathy L. Wilton	25	100.00
WRITE-IN.	0	
PROSECUTING ATTY CLARE COUNTY		
Vote for not more than 1		
Norman E. Gage.	24	96.00
WRITE-IN.	1	4.00
SHERIFF CLARE COUNTY		
Vote for not more than 1		
Brian Gregory	8	22.86
Don Shooter.	9	25.71
John S. Wilson.	18	51.43
WRITE-IN.	0	
CLERK/REGISTER OF DEEDS CLARE COUNTY		
Vote for not more than 1		
Pamela G. Mayfield	30	100.00
WRITE-IN.	0	
TREASURER CLARE COUNTY		
Vote for not more than 1		
Jenny Beemer	22	73.33
Gerald E. Schmiedicke	8	26.67
WRITE-IN.	0	
ROAD COMM CLARE COUNTY		
Vote for not more than 1		
Eddy Garver.	28	100.00
WRITE-IN.	0	
DRAIN COMM CLARE COUNTY		
Vote for not more than 1		
Jeromy Goyt.	7	21.88
Carl Parks	25	78.13
WRITE-IN.	0	
SURVEYOR CLARE COUNTY		
Vote for not more than 1		
WRITE-IN.	0	
COUNTY COMM 6TH DIST CLARE COUNTY		
Vote for not more than 1		
Karen E. Lipovsky.	25	96.15
WRITE-IN.	1	3.85
SUPERVISOR WINTERFIELD TOWNSHIP		
Vote for not more than 1		
WRITE-IN.	2	100.00
CLERK WINTERFIELD TOWNSHIP		
Vote for not more than 1		
Kathryn Decker.	22	100.00
WRITE-IN.	0	
TREASURER WINTERFIELD TOWNSHIP		
Vote for not more than 1		
WRITE-IN.	0	
TRUSTEE WINTERFIELD TOWNSHIP		
Vote for not more than 2		
Mark Hammar.	26	100.00
WRITE-IN.	0	
DELEGATE WINTERFIELD TWP PCT 1		
Vote for not more than 1		
WRITE-IN.	1	100.00

0024 WINTERFIELD TWP, PCT 1A

	VOTES	PERCENT
JUDGE OF COURT OF APPEALS 4TH DIST		
Vote for not more than 1		
Eric Doster.	8	21.05
Jim Howell	2	5.26
Michael J. Kelly	12	31.58
Paula Manderfield.	16	42.11
WRITE-IN.	0	
JUDGE OF DISTRICT COURT 80TH DIST		
Vote for not more than 1		
D. Todd Diederich.	13	32.50
Joshua M. Farrell.	16	40.00
Anthony Jenkins	6	15.00
Jon H. Ringelberg.	5	12.50
WRITE-IN.	0	
SCH DIST BD MEMBER HARRISON COMM SCH		
Vote for not more than 2		
Connie Cauchi	0	
Floyd Dennis	0	
Shannon Olstrom	0	
WRITE-IN.	0	
SR CITIZENS SVCS PROP CLARE COUNTY		
Vote for not more than 1		
YES	42	79.25
NO.	11	20.75
E911 CENTRAL DISPATCH CLARE COUNTY		
Vote for not more than 1		
YES	37	74.00
NO.	13	26.00

0025 CITY OF CLARE, PCT 1A

	VOTES	PERCENT
REGISTERED VOTERS - TOTAL	2093	
BALLOTS CAST - TOTAL.	415	
BALLOTS CAST - REPUBLICAN	150	36.14
BALLOTS CAST - DEMOCRATIC	254	61.20
BALLOTS CAST - NONPARTISAN.	11	2.65
BALLOTS CAST - CROSSOVER	8	1.93
VOTER TURNOUT - TOTAL		19.83

0025 CITY OF CLARE, PCT 1A

	VOTES	PERCENT
UNITED STATES SENATOR		
Vote for not more than 1		
Jack Hoogendyk, Jr.	120	100.00
WRITE-IN.	0	
REP IN CONGRESS 4TH DIST		
Vote for not more than 1		
Dave Camp	140	100.00
WRITE-IN.	0	
REP IN STATE LEGISLATURE 97TH DIST		
Vote for not more than 1		
Tim Moore	139	100.00
WRITE-IN.	0	
REP IN STATE LEGISLATURE 99TH DIST		
Vote for not more than 1		
Bill Caul	1	100.00
WRITE-IN.	0	
PROSECUTING ATTY CLARE COUNTY		
Vote for not more than 1		
Michelle Ambrozaitis.	122	100.00
WRITE-IN.	0	
SHERIFF CLARE COUNTY		
Vote for not more than 1		
Jeffery V. Goyt	122	100.00
WRITE-IN.	0	
CLERK/REGISTER OF DEEDS CLARE COUNTY		
Vote for not more than 1		
WRITE-IN.	2	100.00
TREASURER CLARE COUNTY		
Vote for not more than 1		
Lois Chinn	115	100.00
WRITE-IN.	0	
COUNTY RD COMM CLARE COUNTY		
Vote for not more than 1		
Dick Haynak.	129	100.00
WRITE-IN.	0	
DRAIN COMM CLARE COUNTY		
Vote for not more than 1		
Stephen Conroy.	66	56.41
Kate Van Buskirk	51	43.59
WRITE-IN.	0	
SURVEYOR CLARE COUNTY		
Vote for not more than 1		
Paul B. Lapham.	131	100.00
WRITE-IN.	0	
COUNTY COMM 3RD DIST CLARE COUNTY		
Vote for not more than 1		
WRITE-IN.	31	100.00
PROSECUTING ATTY ISABELLA COUNTY		
Vote for not more than 1		
Larry J. Burdick	1	100.00
WRITE-IN.	0	
SHERIFF ISABELLA COUNTY		
Vote for not more than 1		
Leo Mioduszewski	0	
Kevin Dush	0	
WRITE-IN.	0	
CLERK ISABELLA COUNTY		
Vote for not more than 1		
Joyce A. Swan	2	100.00
WRITE-IN.	0	
TREASURER ISABELLA COUNTY		
Vote for not more than 1		
Steven W. Pickens.	1	100.00
WRITE-IN.	0	
REGISTER OF DEEDS ISABELLA COUNTY		
Vote for not more than 1		
Sharon A. Brown	0	
WRITE-IN.	0	
COUNTY RD COMM ISABELLA COUNTY 6YR		
Vote for not more than 1		
Bob Curtiss.	0	
William B. Ruddell	0	
WRITE-IN.	0	

0025 CITY OF CLARE, PCT 1A

	VOTES	PERCENT
COUNTY RD COMM ISABELLA COUNTY 4YR		
Vote for not more than 1		
David L. Livermore, Jr..	0	
WRITE-IN.	0	
COUNTY RD COMM ISABELLA COUNTY 2YR		
Vote for not more than 1		
Joseph Sowmick.	0	
Terry Turnwald.	0	
WRITE-IN.	0	
DRAIN COMM ISABELLA COUNTY		
Vote for not more than 1		
Russ Alwood.	0	
Frank Engler	0	
Roger Hauck.	0	
Bruce Starr.	0	
WRITE-IN.	0	
COUNTY COMM 1ST DIST ISABELLA COUNTY		
Vote for not more than 1		
George A. Green	0	
WRITE-IN.	0	
DELEGATE CLARE CLARE CO PCT 1		
Vote for not more than 10		
WRITE-IN.	0	
DELEGATE CLARE ISABELLA CO PCT 1		
Vote for not more than 1		
WRITE-IN.	0	

0025 CITY OF CLARE, PCT 1A

	VOTES	PERCENT
UNITED STATES SENATOR		
Vote for not more than 1		
Carl Levin	199	98.51
WRITE-IN.	3	1.49
REP IN CONGRESS 4TH DIST		
Vote for not more than 1		
Andrew D. Concannon	168	100.00
WRITE-IN.	0	
REP IN STATE LEGISLATURE 97TH DIST		
Vote for not more than 1		
Kathy L. Wilton	169	99.41
WRITE-IN.	1	.59
REP IN STATE LEGISLATURE 99TH DIST		
Vote for not more than 1		
Nancy J. White.	0	
WRITE-IN.	0	
PROSECUTING ATTY CLARE COUNTY		
Vote for not more than 1		
Norman E. Gage.	154	96.86
WRITE-IN.	5	3.14
SHERIFF CLARE COUNTY		
Vote for not more than 1		
Brian Gregory	151	60.16
Don Shooter.	40	15.94
John S. Wilson.	60	23.90
WRITE-IN.	0	
CLERK/REGISTER OF DEEDS CLARE COUNTY		
Vote for not more than 1		
Pamela G. Mayfield	173	100.00
WRITE-IN.	0	
TREASURER CLARE COUNTY		
Vote for not more than 1		
Jenny Beemer	176	74.89
Gerald E. Schmiedicke	59	25.11
WRITE-IN.	0	
ROAD COMM CLARE COUNTY		
Vote for not more than 1		
Eddy Garver.	170	100.00
WRITE-IN.	0	
DRAIN COMM CLARE COUNTY		
Vote for not more than 1		
Jeromy Goyt.	96	47.52
Carl Parks	106	52.48
WRITE-IN.	0	
SURVEYOR CLARE COUNTY		
Vote for not more than 1		
WRITE-IN.	5	100.00
COUNTY COMM 3RD DISTRICT CLARE COUNTY		
Vote for not more than 1		
John H. Wolf	189	99.47
WRITE-IN.	1	.53
PROSECUTING ATTY ISABELLA COUNTY		
Vote for not more than 1		
Thomas Weiss	0	
WRITE-IN.	0	
SHERIFF ISABELLA COUNTY		
Vote for not more than 1		
WRITE-IN.	0	
CLERK ISABELLA COUNTY		
Vote for not more than 1		
Andrew Thibodeau	0	
WRITE-IN.	0	
TREASURER ISABELLA COUNTY		
Vote for not more than 1		
Brian J. Dupuis	0	
WRITE-IN.	0	
REGISTER OF DEEDS ISABELLA COUNTY		
Vote for not more than 1		
Joel Welty	0	
WRITE-IN.	0	
COUNTY RD COMM ISABELLA COUNTY 6YR		
Vote for not more than 1		
Margie Williams	0	
William Scott Moss	0	
WRITE-IN.	0	

0025 CITY OF CLARE, PCT 1A

	VOTES	PERCENT
COUNTY RD COMM ISABELLA COUNTY 4YR		
Vote for not more than 1		
Dean T. Kreiner	0	
WRITE-IN.	0	
COUNTY RD COMM ISABELLA COUNTY 2YR		
Vote for not more than 1		
WRITE-IN.	0	
DRAIN COMM ISABELLA COUNTY		
Vote for not more than 1		
Rick Jakubiec	0	
WRITE-IN.	0	
COUNTY COMM 1ST DIST ISABELLA COUNTY		
Vote for not more than 1		
WRITE-IN.	0	
DELEGATE CLARE CLARE CO PCT 1		
Vote for not more than 1		
WRITE-IN.	6	100.00
DELEGATE CLARE ISABELLA CO PCT 1		
Vote for not more than 1		
WRITE-IN.	0	

0025 CITY OF CLARE, PCT 1A

	VOTES	PERCENT
JUDGE OF COURT OF APPEALS 4TH DIST		
Vote for not more than 1		
Eric Doster.	22	9.13
Jim Howell	39	16.18
Michael J. Kelly	76	31.54
Paula Manderfield.	104	43.15
WRITE-IN.	0	
JUDGE OF DISTRICT COURT 80TH DIST		
Vote for not more than 1		
D. Todd Diederich.	56	16.92
Joshua M. Farrell.	99	29.91
Anthony Jenkins	74	22.36
Jon H. Ringelberg.	102	30.82
WRITE-IN.	0	
SR CITIZENS SVCS PROP CLARE COUNTY		
Vote for not more than 1		
YES	277	77.16
NO.	82	22.84
ISABELLA TRANSPORTATION MILLAGE		
Vote for not more than 1		
YES	1	50.00
NO.	1	50.00
ISABELLA OPERATING MILLAGE		
Vote for not more than 1		
YES	1	50.00
NO.	1	50.00
E911 CENTRAL DISPATCH CLARE COUNTY		
Vote for not more than 1		
YES	279	76.65
NO.	85	23.35

0026 CITY OF HARRISON, PCT 1

	VOTES	PERCENT
REGISTERED VOTERS - TOTAL	1400	
BALLOTS CAST - TOTAL	463	
BALLOTS CAST - REPUBLICAN	116	25.05
BALLOTS CAST - DEMOCRATIC	334	72.14
BALLOTS CAST - NONPARTISAN	13	2.81
BALLOTS CAST - CROSSOVER	11	2.38
VOTER TURNOUT - TOTAL		33.07

0026 CITY OF HARRISON, PCT 1

	VOTES	PERCENT
UNITED STATES SENATOR		
Vote for not more than 1		
Jack Hoogendyk, Jr.	95	100.00
WRITE-IN.	0	
REP IN CONGRESS 4TH DIST		
Vote for not more than 1		
Dave Camp	106	100.00
WRITE-IN.	0	
REP IN STATE LEGISLATURE 97TH DIST		
Vote for not more than 1		
Tim Moore	107	100.00
WRITE-IN.	0	
PROSECUTING ATTY CLARE COUNTY		
Vote for not more than 1		
Michelle Ambrozaitis.	95	100.00
WRITE-IN.	0	
SHERIFF CLARE COUNTY		
Vote for not more than 1		
Jeffery V. Goyt	101	100.00
WRITE-IN.	0	
CLERK/REGISTER OF DEEDS CLARE COUNTY		
Vote for not more than 1		
WRITE-IN.	2	100.00
TREASURER CLARE COUNTY		
Vote for not more than 1		
Lois Chinn	98	100.00
WRITE-IN.	0	
COUNTY RD COMM CLARE COUNTY		
Vote for not more than 1		
Dick Haynak.	92	100.00
WRITE-IN.	0	
DRAIN COMM CLARE COUNTY		
Vote for not more than 1		
Stephen Conroy.	54	60.00
Kate Van Buskirk	36	40.00
WRITE-IN.	0	

	VOTES	PERCENT
SURVEYOR CLARE COUNTY		
Vote for not more than 1		
Paul B. Lapham.	97	100.00
WRITE-IN.	0	
COUNTY COMM 7TH DIST CLARE COUNTY		
Vote for not more than 1		
WRITE-IN.	2	100.00
DELEGATE HARRISON PCT 1		
Vote for not more than 7		
WRITE-IN.	0	

0026 CITY OF HARRISON, PCT 1

	VOTES	PERCENT
UNITED STATES SENATOR		
Vote for not more than 1		
Carl Levin	252	99.21
WRITE-IN.	2	.79
REP IN CONGRESS 4TH DIST		
Vote for not more than 1		
Andrew D. Concannon	209	97.66
WRITE-IN.	5	2.34
REP IN STATE LEGISLATURE 97TH DIST		
Vote for not more than 1		
Kathy L. Wilton	221	99.10
WRITE-IN.	2	.90
PROSECUTING ATTY CLARE COUNTY		
Vote for not more than 1		
Norman E. Gage.	212	97.25
WRITE-IN.	6	2.75
SHERIFF CLARE COUNTY		
Vote for not more than 1		
Brian Gregory	64	19.34
Don Shooter.	15	4.53
John S. Wilson.	252	76.13
WRITE-IN.	0	
CLERK/REGISTER OF DEEDS CLARE COUNTY		
Vote for not more than 1		
Pamela G. Mayfield	230	99.14
WRITE-IN.	2	.86
TREASURER CLARE COUNTY		
Vote for not more than 1		
Jenny Beemer	203	73.02
Gerald E. Schmiedicke	74	26.62
WRITE-IN.	1	.36
ROAD COMM CLARE COUNTY		
Vote for not more than 1		
Eddy Garver.	201	98.53
WRITE-IN.	3	1.47
DRAIN COMM CLARE COUNTY		
Vote for not more than 1		
Jeromy Goyt.	122	45.02
Carl Parks	146	53.87
WRITE-IN.	3	1.11
SURVEYOR CLARE COUNTY		
Vote for not more than 1		
WRITE-IN.	10	100.00
COUNTY COMM 7TH DIST CLARE COUNTY		
Vote for not more than 1		
Jim Gelios	200	98.52
WRITE-IN.	3	1.48
DELEGATE HARRISON PCT 1		
Vote for not more than 1		
WRITE-IN.	8	100.00

0026 CITY OF HARRISON, PCT 1

	VOTES	PERCENT
JUDGE OF COURT OF APPEALS 4TH DIST		
Vote for not more than 1		
Eric Doster.	18	6.69
Jim Howell	46	17.10
Michael J. Kelly	98	36.43
Paula Manderfield.	105	39.03
WRITE-IN.	2	.74
JUDGE OF DISTRICT COURT 80TH DIST		
Vote for not more than 1		
D. Todd Diederich.	134	33.00
Joshua M. Farrell.	183	45.07
Anthony Jenkins	50	12.32
Jon H. Ringelberg.	38	9.36
WRITE-IN.	1	.25
SCH DIST BD MEMBER HARRISON COMM SCH		
Vote for not more than 2		
Connie Cauchi	204	33.12
Floyd Dennis	211	34.25
Shannon Olstrom	200	32.47
WRITE-IN.	1	.16
SR CITIZENS SVCS PROP CLARE COUNTY		
Vote for not more than 1		
YES	322	77.97
NO.	91	22.03
E911 CENTRAL DISPATCH CLARE COUNTY		
Vote for not more than 1		
YES	269	71.35
NO.	108	28.65

UNOFFICIAL CANVASS

CLINTON COUNTY AUGUST PRIMARY
AUGUST 5, 2008
STATISTICS

Jurisdiction	Precinct	Registered Voter Total	Total Ballots Cast	Republican Ballots Cast	Democratic Ballots Cast	Non-Partisan
BATH CHARTER TOWNSHIP	PRECINCT 01	1258	346	176	152	18
BATH CHARTER TOWNSHIP	PRECINCT 02	2364	318	131	163	24
BATH CHARTER TOWNSHIP	PRECINCT 03	1210	355	139	189	27
BATH CHARTER TOWNSHIP	PRECINCT 04	2126	312	135	164	13
BENGAL TOWNSHIP	PRECINCT 01	834	104	89	14	2
BINGHAM TOWNSHIP	PRECINCT 01	2034	433	333	74	52
DALLAS TOWNSHIP	PRECINCT 01	1588	526	502	16	16
DEWITT CITY	PRECINCT 01	1376	262	158	79	25
DEWITT CITY	PRECINCT 02	1903	503	276	159	68
DE WITT CHARTER TOWNSHIP	PRECINCT 01	1808	384	275	91	18
DE WITT CHARTER TOWNSHIP	PRECINCT 02	1113	222	152	57	13
DE WITT CHARTER TOWNSHIP	PRECINCT 03	1593	366	272	78	16
DE WITT CHARTER TOWNSHIP	PRECINCT 04	1160	212	144	52	16
DE WITT CHARTER TOWNSHIP	PRECINCT 05	1265	202	138	52	12
DE WITT CHARTER TOWNSHIP	PRECINCT 06	1427	159	98	53	8
DEWITT CHARTER TOWNSHIP	PRECINCT 07	1868	259	147	89	23
DUPLAIN TOWNSHIP	PRECINCT 01	1666	108	74	30	4
EAGLE TOWNSHIP	PRECINCT 01	2031	286	214	57	15
EAST LANSING CITY	PRECINCT 17	792	43	17	24	4
ESSEX TOWNSHIP	PRECINCT 01	1325	128	87	32	18
GREENBUSH TOWNSHIP	PRECINCT 01	1553	294	238	47	9
LEBANON TOWNSHIP	PRECINCT 01	416	48	38	8	4
OLIVE TOWNSHIP	PRECINCT 01	1890	198	134	58	6
OVID TOWNSHIP	PRECINCT 01	2487	349	225	92	32
RILEY TOWNSHIP	PRECINCT 01	1491	283	213	35	35
ST. JOHNS CITY	PRECINCT 01	1889	193	130	56	7
ST. JOHNS CITY	PRECINCT 02	1919	142	99	39	4
ST. JOHNS CITY	PRECINCT 03	1610	148	98	41	9
VICTOR TOWNSHIP	PRECINCT 01	2662	221	137	68	16
WATERTOWN CHARTER TOWNSHIP	PRECINCT 01	1857	401	339	48	28
WATERTOWN CHARTER TOWNSHIP	PRECINCT 02	1841	321	263	42	32
WESTPHALIA TOWNSHIP	PRECINCT 01	1613	174	156	10	8
TOTAL		**51969**	**8300**	**5627**	**2169**	**582**

CLINTON COUNTY AUGUST PRIMARY
AUGUST 5, 2008
REPUBLICAN

UNITED STATES SENATOR - Vote for not more than 1

Jurisdiction	Precinct	Jack Hoogendyk, Jr.
BATH CHARTER TOWNSHIP	PRECINCT 01	130
BATH CHARTER TOWNSHIP	PRECINCT 02	100
BATH CHARTER TOWNSHIP	PRECINCT 03	105
BATH CHARTER TOWNSHIP	PRECINCT 04	115
BENGAL TOWNSHIP	PRECINCT 01	76
BINGHAM TOWNSHIP	PRECINCT 01	255
DALLAS TOWNSHIP	PRECINCT 01	307
DEWITT CITY	PRECINCT 01	127
DEWITT CITY	PRECINCT 02	217
DE WITT CHARTER TOWNSHIP	PRECINCT 01	201
DE WITT CHARTER TOWNSHIP	PRECINCT 02	99
DE WITT CHARTER TOWNSHIP	PRECINCT 03	181
DE WITT CHARTER TOWNSHIP	PRECINCT 04	95
DE WITT CHARTER TOWNSHIP	PRECINCT 05	109
DE WITT CHARTER TOWNSHIP	PRECINCT 06	86
DEWITT CHARTER TOWNSHIP	PRECINCT 07	127
DUPLAIN TOWNSHIP	PRECINCT 01	60
EAGLE TOWNSHIP	PRECINCT 01	170
EAST LANSING CITY	PRECINCT 17	15
ESSEX TOWNSHIP	PRECINCT 01	76
GREENBUSH TOWNSHIP	PRECINCT 01	175
LEBANON TOWNSHIP	PRECINCT 01	34
OLIVE TOWNSHIP	PRECINCT 01	113
OVID TOWNSHIP	PRECINCT 01	166
RILEY TOWNSHIP	PRECINCT 01	145
ST. JOHNS CITY	PRECINCT 01	106
ST. JOHNS CITY	PRECINCT 02	71
ST. JOHNS CITY	PRECINCT 03	82
VICTOR TOWNSHIP	PRECINCT 01	113
WATERTOWN CHARTER TOWNSHIP	PRECINCT 01	225
WATERTOWN CHARTER TOWNSHIP	PRECINCT 02	177
WESTPHALIA TOWNSHIP	PRECINCT 01	122
TOTAL		4180

CLINTON COUNTY AUGUST PRIMARY
AUGUST 5, 2008
REPUBLICAN

8th DISTRICT REPRESENTATIVE IN CONGRESS - Vote for not more than 1

Jurisdiction	Precinct	Mike Rogers
BATH CHARTER TOWNSHIP	PRECINCT 01	163
BATH CHARTER TOWNSHIP	PRECINCT 02	116
BATH CHARTER TOWNSHIP	PRECINCT 03	119
BATH CHARTER TOWNSHIP	PRECINCT 04	123
BENGAL TOWNSHIP	PRECINCT 01	88
BINGHAM TOWNSHIP	PRECINCT 01	288
DALLAS TOWNSHIP	PRECINCT 01	376
DEWITT CITY	PRECINCT 01	139
DEWITT CITY	PRECINCT 02	245
DE WITT CHARTER TOWNSHIP	PRECINCT 01	222
DE WITT CHARTER TOWNSHIP	PRECINCT 02	124
DE WITT CHARTER TOWNSHIP	PRECINCT 03	220
DE WITT CHARTER TOWNSHIP	PRECINCT 04	116
DE WITT CHARTER TOWNSHIP	PRECINCT 05	120
DE WITT CHARTER TOWNSHIP	PRECINCT 06	90
DEWITT CHARTER TOWNSHIP	PRECINCT 07	131
DUPLAIN TOWNSHIP	PRECINCT 01	62
EAGLE TOWNSHIP	PRECINCT 01	188
EAST LANSING CITY	PRECINCT 17	16
ESSEX TOWNSHIP	PRECINCT 01	81
GREENBUSH TOWNSHIP	PRECINCT 01	204
LEBANON TOWNSHIP	PRECINCT 01	35
OLIVE TOWNSHIP	PRECINCT 01	122
OVID TOWNSHIP	PRECINCT 01	196
RILEY TOWNSHIP	PRECINCT 01	173
ST. JOHNS CITY	PRECINCT 01	126
ST. JOHNS CITY	PRECINCT 02	85
ST. JOHNS CITY	PRECINCT 03	89
VICTOR TOWNSHIP	PRECINCT 01	127
WATERTOWN CHARTER TOWNSHIP	PRECINCT 01	239
WATERTOWN CHARTER TOWNSHIP	PRECINCT 02	198
WESTPHALIA TOWNSHIP	PRECINCT 01	145
TOTAL		4766

CLINTON COUNTY AUGUST PRIMARY
AUGUST 5, 2008
REPUBLICAN

85th DISTRICT STATE REPRESENTATIVE - Vote for not more than 1

Jurisdiction	Precinct	Richard J. Ball
BATH CHARTER TOWNSHIP	PRECINCT 01	149
BATH CHARTER TOWNSHIP	PRECINCT 02	114
BATH CHARTER TOWNSHIP	PRECINCT 03	116
BATH CHARTER TOWNSHIP	PRECINCT 04	122
EAST LANSING CITY	PRECINCT 17	0
OVID TOWNSHIP	PRECINCT 01	203
VICTOR TOWNSHIP	PRECINCT 01	123
TOTAL		827

CLINTON COUNTY AUGUST PRIMARY
AUGUST 5, 2008
REPUBLICAN

93rd DISTRICT STATE REPRESENTATIVE - Vote for not more than 1

Jurisdiction	Precinct	Paul E. Opsommer
BENGAL TOWNSHIP	PRECINCT 01	86
BINGHAM TOWNSHIP	PRECINCT 01	292
DALLAS TOWNSHIP	PRECINCT 01	384
DEWITT CITY	PRECINCT 01	152
DEWITT CITY	PRECINCT 02	262
DE WITT CHARTER TOWNSHIP	PRECINCT 01	236
DE WITT CHARTER TOWNSHIP	PRECINCT 02	132
DE WITT CHARTER TOWNSHIP	PRECINCT 03	228
DE WITT CHARTER TOWNSHIP	PRECINCT 04	114
DE WITT CHARTER TOWNSHIP	PRECINCT 05	123
DE WITT CHARTER TOWNSHIP	PRECINCT 06	93
DEWITT CHARTER TOWNSHIP	PRECINCT 07	133
DUPLAIN TOWNSHIP	PRECINCT 01	67
EAGLE TOWNSHIP	PRECINCT 01	188
EAST LANSING CITY	PRECINCT 17	15
ESSEX TOWNSHIP	PRECINCT 01	82
GREENBUSH TOWNSHIP	PRECINCT 01	209
LEBANON TOWNSHIP	PRECINCT 01	35
OLIVE TOWNSHIP	PRECINCT 01	123
RILEY TOWNSHIP	PRECINCT 01	173
ST. JOHNS CITY	PRECINCT 01	123
ST. JOHNS CITY	PRECINCT 02	90
ST. JOHNS CITY	PRECINCT 03	88
WATERTOWN CHARTER TOWNSHIP	PRECINCT 01	247
WATERTOWN CHARTER TOWNSHIP	PRECINCT 02	212
WESTPHALIA TOWNSHIP	PRECINCT 01	144
TOTAL		4031

CLINTON COUNTY AUGUST PRIMARY
AUGUST 5, 2008
DEMOCRATIC

UNITED STATES SENATOR - Vote for not more than 1

Jurisdiction	Precinct	Carl Levin
BATH CHARTER TOWNSHIP	PRECINCT 01	116
BATH CHARTER TOWNSHIP	PRECINCT 02	148
BATH CHARTER TOWNSHIP	PRECINCT 03	160
BATH CHARTER TOWNSHIP	PRECINCT 04	150
BENGAL TOWNSHIP	PRECINCT 01	13
BINGHAM TOWNSHIP	PRECINCT 01	72
DALLAS TOWNSHIP	PRECINCT 01	16
DEWITT CITY	PRECINCT 01	78
DEWITT CITY	PRECINCT 02	152
DE WITT CHARTER TOWNSHIP	PRECINCT 01	90
DE WITT CHARTER TOWNSHIP	PRECINCT 02	57
DE WITT CHARTER TOWNSHIP	PRECINCT 03	76
DE WITT CHARTER TOWNSHIP	PRECINCT 04	47
DE WITT CHARTER TOWNSHIP	PRECINCT 05	51
DE WITT CHARTER TOWNSHIP	PRECINCT 06	51
DEWITT CHARTER TOWNSHIP	PRECINCT 07	86
DUPLAIN TOWNSHIP	PRECINCT 01	30
EAGLE TOWNSHIP	PRECINCT 01	55
EAST LANSING CITY	PRECINCT 17	24
ESSEX TOWNSHIP	PRECINCT 01	30
GREENBUSH TOWNSHIP	PRECINCT 01	46
LEBANON TOWNSHIP	PRECINCT 01	7
OLIVE TOWNSHIP	PRECINCT 01	58
OVID TOWNSHIP	PRECINCT 01	87
RILEY TOWNSHIP	PRECINCT 01	33
ST. JOHNS CITY	PRECINCT 01	55
ST. JOHNS CITY	PRECINCT 02	39
ST. JOHNS CITY	PRECINCT 03	39
VICTOR TOWNSHIP	PRECINCT 01	64
WATERTOWN CHARTER TOWNSHIP	PRECINCT 01	47
WATERTOWN CHARTER TOWNSHIP	PRECINCT 02	41
WESTPHALIA TOWNSHIP	PRECINCT 01	9
TOTAL		2027

CLINTON COUNTY AUGUST PRIMARY
AUGUST 5, 2008
DEMOCRATIC

8th DISTRICT REPRESENTATIVE IN CONGRESS - Vote for not more than 1

Jurisdiction	Precinct	Robert D. Alexander
BATH CHARTER TOWNSHIP	PRECINCT 01	106
BATH CHARTER TOWNSHIP	PRECINCT 02	141
BATH CHARTER TOWNSHIP	PRECINCT 03	151
BATH CHARTER TOWNSHIP	PRECINCT 04	141
BENGAL TOWNSHIP	PRECINCT 01	11
BINGHAM TOWNSHIP	PRECINCT 01	67
DALLAS TOWNSHIP	PRECINCT 01	16
DEWITT CITY	PRECINCT 01	68
DEWITT CITY	PRECINCT 02	136
DE WITT CHARTER TOWNSHIP	PRECINCT 01	83
DE WITT CHARTER TOWNSHIP	PRECINCT 02	53
DE WITT CHARTER TOWNSHIP	PRECINCT 03	77
DE WITT CHARTER TOWNSHIP	PRECINCT 04	38
DE WITT CHARTER TOWNSHIP	PRECINCT 05	45
DE WITT CHARTER TOWNSHIP	PRECINCT 06	50
DEWITT CHARTER TOWNSHIP	PRECINCT 07	82
DUPLAIN TOWNSHIP	PRECINCT 01	30
EAGLE TOWNSHIP	PRECINCT 01	46
EAST LANSING CITY	PRECINCT 17	23
ESSEX TOWNSHIP	PRECINCT 01	27
GREENBUSH TOWNSHIP	PRECINCT 01	43
LEBANON TOWNSHIP	PRECINCT 01	8
OLIVE TOWNSHIP	PRECINCT 01	55
OVID TOWNSHIP	PRECINCT 01	79
RILEY TOWNSHIP	PRECINCT 01	30
ST. JOHNS CITY	PRECINCT 01	52
ST. JOHNS CITY	PRECINCT 02	37
ST. JOHNS CITY	PRECINCT 03	36
VICTOR TOWNSHIP	PRECINCT 01	63
WATERTOWN CHARTER TOWNSHIP	PRECINCT 01	46
WATERTOWN CHARTER TOWNSHIP	PRECINCT 02	41
WESTPHALIA TOWNSHIP	PRECINCT 01	7
TOTAL		1888

CLINTON COUNTY AUGUST PRIMARY
AUGUST 5, 2008
DEMOCRATIC

85th DISTRICT STATE REPRESENTATIVE - Vote for not more than 1

Jurisdiction	Precinct	Judy Ford
BATH CHARTER TOWNSHIP	PRECINCT 01	116
BATH CHARTER TOWNSHIP	PRECINCT 02	139
BATH CHARTER TOWNSHIP	PRECINCT 03	149
BATH CHARTER TOWNSHIP	PRECINCT 04	140
EAST LANSING CITY	PRECINCT 17	3
OVID TOWNSHIP	PRECINCT 01	85
VICTOR TOWNSHIP	PRECINCT 01	63
TOTAL		695

CLINTON COUNTY AUGUST PRIMARY
AUGUST 5, 2008
DEMOCRATIC

93rd DISTRICT STATE REPRESENTATIVE - Vote for not more than 1

Jurisdiction	Precinct	Ron McComb
BENGAL TOWNSHIP	PRECINCT 01	12
BINGHAM TOWNSHIP	PRECINCT 01	68
DALLAS TOWNSHIP	PRECINCT 01	15
DEWITT CITY	PRECINCT 01	64
DEWITT CITY	PRECINCT 02	123
DE WITT CHARTER TOWNSHIP	PRECINCT 01	86
DE WITT CHARTER TOWNSHIP	PRECINCT 02	51
DE WITT CHARTER TOWNSHIP	PRECINCT 03	74
DE WITT CHARTER TOWNSHIP	PRECINCT 04	44
DE WITT CHARTER TOWNSHIP	PRECINCT 05	48
DE WITT CHARTER TOWNSHIP	PRECINCT 06	49
DEWITT CHARTER TOWNSHIP	PRECINCT 07	84
DUPLAIN TOWNSHIP	PRECINCT 01	29
EAGLE TOWNSHIP	PRECINCT 01	51
EAST LANSING CITY	PRECINCT 17	18
ESSEX TOWNSHIP	PRECINCT 01	27
GREENBUSH TOWNSHIP	PRECINCT 01	43
LEBANON TOWNSHIP	PRECINCT 01	7
OLIVE TOWNSHIP	PRECINCT 01	55
RILEY TOWNSHIP	PRECINCT 01	32
ST. JOHNS CITY	PRECINCT 01	52
ST. JOHNS CITY	PRECINCT 02	36
ST. JOHNS CITY	PRECINCT 03	35
WATERTOWN CHARTER TOWNSHIP	PRECINCT 01	45
WATERTOWN CHARTER TOWNSHIP	PRECINCT 02	41
WESTPHALIA TOWNSHIP	PRECINCT 01	6
TOTAL		1195

UNOFFICIAL CANVASS

CLINTON COUNTY AUGUST PRIMARY

AUGUST 5, 2008

4th DISTRICT COURT OF APPEALS JUDGE - NON-INCUMBENT POSITION - Vote for not more than 1

Jurisdiction	Precinct	Eric Doster	Jim Howell	Michael J. Kelly	Paula Manderfield
BATH CHARTER TOWNSHIP	PRECINCT 01	28	16	44	135
BATH CHARTER TOWNSHIP	PRECINCT 02	27	15	49	135
BATH CHARTER TOWNSHIP	PRECINCT 03	23	15	51	133
BATH CHARTER TOWNSHIP	PRECINCT 04	29	10	35	161
BENGAL TOWNSHIP	PRECINCT 01	21	5	20	35
BINGHAM TOWNSHIP	PRECINCT 01	75	25	75	94
DALLAS TOWNSHIP	PRECINCT 01	64	11	83	71
DEWITT CITY	PRECINCT 01	34	10	52	102
DEWITT CITY	PRECINCT 02	47	22	69	206
DE WITT CHARTER TOWNSHIP	PRECINCT 01	50	22	63	134
DE WITT CHARTER TOWNSHIP	PRECINCT 02	27	12	33	85
DE WITT CHARTER TOWNSHIP	PRECINCT 03	52	12	57	159
DE WITT CHARTER TOWNSHIP	PRECINCT 04	30	4	27	79
DE WITT CHARTER TOWNSHIP	PRECINCT 05	26	17	38	81
DE WITT CHARTER TOWNSHIP	PRECINCT 06	12	9	31	71
DEWITT CHARTER TOWNSHIP	PRECINCT 07	30	9	35	133
DUPLAIN TOWNSHIP	PRECINCT 01	19	12	22	23
EAGLE TOWNSHIP	PRECINCT 01	48	19	45	78
EAST LANSING CITY	PRECINCT 17	1	0	11	23
ESSEX TOWNSHIP	PRECINCT 01	28	3	19	33
GREENBUSH TOWNSHIP	PRECINCT 01	54	18	42	60
LEBANON TOWNSHIP	PRECINCT 01	6	3	4	4
OLIVE TOWNSHIP	PRECINCT 01	42	14	31	62
OVID TOWNSHIP	PRECINCT 01	43	31	61	83
RILEY TOWNSHIP	PRECINCT 01	20	18	56	67
ST. JOHNS CITY	PRECINCT 01	37	10	32	61
ST. JOHNS CITY	PRECINCT 02	24	11	21	34
ST. JOHNS CITY	PRECINCT 03	16	3	32	53
VICTOR TOWNSHIP	PRECINCT 01	29	11	42	86
WATERTOWN CHARTER TOWNSHIP	PRECINCT 01	42	16	54	134
WATERTOWN CHARTER TOWNSHIP	PRECINCT 02	44	8	52	109
WESTPHALIA TOWNSHIP	PRECINCT 01	23	7	25	40
TOTAL		**1051**	**398**	**1311**	**2764**

DEPARTMENT OF STATE
RECEIVED
2009 FEB -3 AM 9:38

Remember to Refresh
Primary Election 08-05-2008

		101	201	302	304	305	306	307	401	501	601	701	total
US Senator													
Jack Hoogendyk Jr	R	213	104	41	239	213	115	4	51	30	65	126	1201
Carl Levin	D	34	65	7	63	61	58	1	44	14	46	40	433
Congress 1st Dist													
Tom Casperson	R	72	40	15	91	51	41	2	8	10	19	50	399
Linda Goldthorpe	R	77	33	12	82	78	37	1	20	8	26	47	421
Don Hooper	R	74	32	15	71	80	40	2	23	11	24	34	406
Bart Stupak	D	34	67	8	61	64	56	1	45	14	45	40	435
State Rep 106th District													
Peter A Pettalia	R	110	66	25	183	141	62	4	22	15	40	87	755
Everett Swift	R	53	21	4	45	35	20	1	17	6	14	24	240
Howard E. Viegelahn	R	64	31	20	60	67	44	1	10	9	14	37	357
Andy Neumann	D	21	38	6	33	31	30	0	24	11	32	17	243
Casey A Viegelahn	D	7	19	1	22	25	19	1	9	1	13	19	136
County Offices													
Prosecuting Attorney													
Everette E Ayers	R	158	87	46	245	172	96	6	28	22	43	113	1016
David R Sabin	R	152	72	18	166	163	66	1	42	18	40	91	829
Sheriff													
Kirk A Wakefield	R	269	129	55	339	293	138	5	61	34	80	176	1579
Clerk / Register of Deeds													
Sandra Moore	R	249	127	54	320	266	131	5	58	34	81	159	1484
Treasurer													
Joseph V Wakeley	R	251	125	54	326	279	135	5	57	33	80	176	1521
Road Commissioner													
James Burtch	R	226	114	49	298	236	111	4	52	32	67	148	1337
County Commissioner													
1st District (701)													
Kathy Rogers	R											139	139
2nd District (101)(302)													
Scott M. Hanson	R	230		51									281
3rd District (201)(501)													
Shelley L. Pinkelman	R		108							31			139
4th District (304)													

Mike Lange		R	300				300
5th District	(305)		*				
David J. Stephenson		R	243				243
6th District	(306)(401)			*	*		
Rick Anderson		D		42	24		66
7th District	(307)(601)				*	*	
Terry Beardslee		R			3	80	83

Township Offices

Beaver Creek Township

Supervisor (1)		*		
Brian Ashton	R	177		177
Kathleen L Pardo	R	53		53
Lee Riley	R	110		110
Clerk (1)		*		
Sharon K Hartman	R	198		198
Kim VanNuck	R	132		132
Treasurer		*		
Vivian D Balmes	R	250		250
Trustee (2 Positions)		*		
Meagan Little	R	167		167
Billie Jo Miller	R	144		144
Gary Summers	R	176		176

Frederic Township

Supervisor (1)		*		
Jeff Kea	R	118		118
William T Johnson Jr	D	58		58
Clerk		*		
Nancy L. Bindschatel	D	65		65
Treasurer		*		
Sandra Barber	D	64		64
Trustee (2 Positions)		*		
Matthew R Hough	R	80		80
Brian Hulbert	R	98		98
James A Madill	D	57		57
Stephen C Wilson	D	44		44
Frederic Township Ambulance Millage		*		

Yes		121						121
No		113						113
Fire Department Millage Renewal		*						
Yes		149						149
No		84						84

Grayling Township

Supervisor		*	*	*	*	*		
Terry Wright	R	45	285	242	118	2		692
Mike Duffy	D	4	45	48	49	1		147
Clerk		*	*	*	*	*		
Monica Ashton	R	48	308	267	132	4		759
Treasurer (1)		*	*	*	*	*		
Cindy Olson	R	50	270	241	109	3		673
Cheryll Ruley	R	11	127	85	49	3		275
Trustee (4 Positions)		*	*	*	*	*		
Duane Brooks	R	41	251	175	93	4		564
Shawn Kraycs	R	47	287	235	87	3		659
Dennis Long	R	35	211	170	91	1		508
Linda Munsey	R	28	196	159	88	1		472
James Reed	R	14	106	77	58	2		257
Travis Roberts	R	24	130	103	66	0		323

Lovells Township

Supervisor							*	
Frederick Schaibly	D						43	43
Clerk (1)							*	
Cynthia Infante	R						60	60
Tamara A Kengel	D						25	25
Jan Reynolds	D						21	21
Treasurer							*	
Ann C Duby	R						62	62
Trustee (2 positions)							*	
Annette Stimpson	R						41	41
Delphine R Nowaczyk	D						44	44

Maple Forest Township

Supervisor							*	
Mark Kniss	R						33	33

Clerk		*	
Sandra L Baynham	D	18	18
Treasurer		*	
Joan Thompson	R	33	33
Denise M Babbitt	D	17	17
Trustee (2 positions)		*	
Bernard R Feldhauser	D	16	16
Kristine K Madill	D	15	15
Maple Forest Township		*	
Fire and EMS Proposal		*	
Yes		41	41
No		14	14

South Branch Township

Supervisor		*	
Tom Kozlowski	D	42	42
Clerk		*	
Lynn George	R	80	80
Treasurer		*	
Suzanne Luck	R	83	83
Trustee (2 positions)		*	
Michael Janisse	R	61	61
Paul Musselman	R	53	53

Delegates to the County Convention

Beaver Creek Township 101

Republican 4 positions		*	
Carol Raybuck	R	195	195
Richard Raybuck	R	176	176
Democratic 4 positions		*	
George W Hall	D	20	20

Frederic Township *

Delegates to the County Convention

Republican 3 positions		*	
Dianne Tompkins Burtch	R	86	86
Shelley Pinkelman	R	82	82
Democratic 4 positions		*	
Diane Thomas	D	48	48
Joan Kaiser	D	55	55

Grayling Township

Delegates to the County Convention

Precinct 302

Republican 1 position

Tony Thompson (302)	R	42

Democratic 1 position

0

Precinct 304

Republican 5 positions

Linda Munsey (304)	R	273

Democratic 4 positions

Lorna Morse (304)	D	39
John Pilon (304)	D	43

Precinct 305

Republican 5 positions

Dave Stephenson (305)	R	229

Democratic 4 positions

Clairene Jorella (305)	D	35
Raymond Priebe Jr (305)	D	42

Precinct 306

Republican 3 positions

Democratic 4 positions

Clay Horton (306)	D	42
Loretta Hassan(306)	D	46

Precinct 307

Republican 3 positions

Democratic 1 position

Lovells Township

Delegates to the County Convention

Republican 1 position

Cynthia Infante (401)	R	46

Democratic 2 positions

Maple Forest Township

Delegates to the County Convention

Republican 1 position

Democratic 1 position			
Bernard Feldhauser (501)	D	16	16
South Branch Township			
Delegates to the County Convention			
Republican 4 positions			
Democratic 4 positions			
Tom Dale (601)	D	37	37
City of Grayling			
Delegates to the County Convention			
Republican 3 positions			
Arthur Thayer (701)	R	146	146
Democratic 4 positions			
Kevin A Tomczak (701)	D	32	32

Judge of Court of Appeals
4th District - Non-Incumbent
(1) Position

Eric Doster	NP	20	12	1	15	24	3	0	5	2	16	23	121
Jim Howell	NP	16	23	2	13	19	7	1	13	3	13	10	120
Michael J Kelly	NP	42	65	17	63	56	42	1	17	10	32	45	390
Paula Manderfield	NP	35	22	7	45	49	39	1	10	8	16	20	252

Abbreviations

(R) - Republican
(D) - Democratic
(NP) Non Partisan

Precinct
101 - Beaver Creek Twsp
201 - Frederic Twsp
302 - Grayling Twsp
304- Grayling Twsp
305 - Grayling Twsp
306 - Grayling Twsp
307 - Grayling Twsp
401 - Lovells Twsp
501 - Maple Forest Twsp
601 - South Branch Twsp
701 - Grayling City

Fax Transmission

2009 JAN 30 AM 10:28

Michigan Department of State
Bureau of Elections
P.O. Box 20126
Lansing, Michigan 48901-0726
Ph: (517) 373-2540
Fax: (517) 373-0941

To: Elections Clerk Date 1-27-09

Fax #: 906-789-5196 Page: 2 including this cover sheet

From: Rachel @ BOE

Subject: Jan, Aug & Nov. precinct level results

Remarks:

Delta County
2008 August Primary
Number of voters in Poll Book

Precinct	# Voters
Baldwin Twp.	127
Bark River Twp.	124
Bay De Noc Twp.	58
Brampton Twp.	200
Cornell Twp.	108
Ensign Twp.	130
Escanaba Twp. #1	251
Escanaba Twp. #2	177
Escanaba Twp. #3	144
Fairbanks Twp.	90
Ford River Twp.	262
Garden Twp.	101
Maple Ridge Twp.	176
Masonville Twp.	199
Nahma Twp.	77
Wells Twp. #1	286
Wells Twp. #2	368
City of Escanaba #1	249
City of Escanaba #2	338
City of Escanaba #3	231
City of Escanaba #4	118
AVCB #1	80
AVCB #2	224
AVCB #3	185
AVCB #4	65
City of Gladstone #1	302
City of Gladstone #2	265
Totals	4935

Statement of Votes Cast
2008 August Primary Election
Delta County
Official Results as Certified by the Board of Canvassers

	US Senator - Rep		US Rep - Rep				State Rep - Rep		US Senator - Dem	
	Total Votes	Jack Hoogendyk	Total Votes	Tom Casperson	Linda Goldthorpe	Don Hooper	Total Votes	Mike Falcon	Total Votes	Carl Levin
Jurisdiction Wide										
Baldwin Township, Precinct 1										
Polling	30	30	42	39	3	0	33	33	70	70
Absentee	0	0	0	0	0	0	0	0	0	0
Total	30	30	42	39	3	0	33	33	70	70
Bark River Township, Precinct 1										
Polling	52	52	74	71	2	1	63	63	38	38
Absentee	0	0	0	0	0	0	0	0	0	0
Total	52	52	74	71	2	1	63	63	38	38
Bay de Noc Township, Precinct 1										
Polling	21	21	31	29	2	0	23	23	24	24
Absentee	0	0	0	0	0	0	0	0	0	0
Total	21	21	31	29	2	0	23	23	24	24
Brampton Township, Precinct 1										
Polling	45	45	62	59	3	0	55	55	116	115
Absentee	0	0	0	0	0	0	0	0	0	0
Total	45	45	62	59	3	0	55	55	116	115
Cornell Township, Precinct 1										
Polling	23	23	30	28	0	2	27	27	63	63
Absentee	0	0	0	0	0	0	0	0	0	0
Total	23	23	30	28	0	2	27	27	63	63
Ensign Township, Precinct 1										
Polling	32	32	44	43	0	1	39	39	79	79
Absentee	0	0	0	0	0	0	0	0	0	0
Total	32	32	44	43	0	1	39	39	79	79
Escanaba City , Precinct 2										
Polling	103	103	148	136	9	3	125	123	169	166
Absentee	58	57	94	90	4	0	67	67	101	99
Total	161	160	242	226	13	3	192	190	270	265
Escanaba City , Precinct 3										
Polling	67	67	99	90	6	3	83	83	121	121
Absentee	38	38	49	41	3	5	41	41	118	117
Total	105	105	148	131	9	8	124	124	239	238
Escanaba City , Precinct 4										
Polling	17	17	31	27	4	0	26	26	79	79
Absentee	12	12	16	12	3	1	12	12	39	39
Total	29	29	47	39	7	1	38	38	118	118
Escanaba City, Precinct 1										
Polling	68	68	92	81	7	4	75	73	140	140
Absentee	17	17	24	22	2	0	16	16	44	44
Total	85	85	116	103	9	4	91	89	184	184
Escanaba Township, Precinct 1										
Polling	75	75	102	94	2	6	90	90	122	122
Absentee	0	0	0	0	0	0	0	0	0	0
Total	75	75	102	94	2	6	90	90	122	122
Escanaba Township, Precinct 2										
Polling	40	40	44	43	0	1	41	41	104	104
Absentee	0	0	0	0	0	0	0	0	0	0
Total	40	40	44	43	0	1	41	41	104	104
Escanaba Township, Precinct 3										
Polling	22	22	24	23	1	0	23	23	107	107
Absentee	0	0	0	0	0	0	0	0	0	0
Total	22	22	24	23	1	0	23	23	107	107
Fairbanks Township, Precinct 1										
Polling	12	12	20	18	1	1	16	16	49	49

Statement of Votes Cast
2008 August Primary Election
Delta County
Official Results as Certified by the Board of Canvassers

	US Senator - Rep		US Rep - Rep				State Rep - Rep		US Senator - Dem	
	Total Votes	Jack Hoogendyk	Total Votes	Tom Casperson	Linda Goldthorpe	Don Hooper	Total Votes	Mike Falcon	Total Votes	Carl Levin
Absentee	0	0	0	0	0	0	0	0	0	0
Total	12	12	20	18	1	1	16	16	49	49
Ford River Township, Precinct 1										
Polling	86	86	114	110	3	1	95	95	130	129
Absentee	0	0	0	0	0	0	0	0	0	0
Total	86	86	114	110	3	1	95	95	130	129
Garden Township, Precinct 1										
Polling	25	25	32	29	3	0	25	25	54	53
Absentee	0	0	0	0	0	0	0	0	0	0
Total	25	25	32	29	3	0	25	25	54	53
Gladstone City, Precinct 1										
Polling	92	92	127	119	7	1	113	113	145	145
Absentee	0	0	0	0	0	0	0	0	0	0
Total	92	92	127	119	7	1	113	113	145	145
Gladstone City, Precinct 2										
Polling	92	92	117	109	3	5	105	105	133	133
Absentee	0	0	0	0	0	0	0	0	0	0
Total	92	92	117	109	3	5	105	105	133	133
Maple Ridge Township, Precinct 1										
Polling	46	46	66	65	0	1	54	54	99	99
Absentee	0	0	0	0	0	0	0	0	0	0
Total	46	46	66	65	0	1	54	54	99	99
Masonville Township, Precinct 1										
Polling	65	65	87	81	5	1	69	69	96	96
Absentee	0	0	0	0	0	0	0	0	0	0
Total	65	65	87	81	5	1	69	69	96	96
Nahma Township, Precinct 1										
Polling	13	13	17	17	0	0	16	16	47	47
Absentee	0	0	0	0	0	0	0	0	0	0
Total	13	13	17	17	0	0	16	16	47	47
Wells Township, Precinct 1										
Polling	48	47	61	55	4	2	56	56	191	191
Absentee	0	0	0	0	0	0	0	0	0	0
Total	48	47	61	55	4	2	56	56	191	191
Wells Township, Precinct 2										
Polling	85	84	111	106	4	1	94	93	217	216
Absentee	0	0	0	0	0	0	0	0	0	0
Total	85	84	111	106	4	1	94	93	217	216
Total										
Polling	1159	1157	1575	1472	69	34	1346	1341	2393	2386
Absentee	125	124	183	165	12	6	136	136	302	299
Total	1284	1281	1758	1637	81	40	1482	1477	2695	2685

Statement of Votes Cast
2008 August Primary Election
Delta County
Official Results as Certified by the Board of Canvassers

	US Rep - Dem		State Rep - Dem				
	Total Votes	Bart Stupak	Total Votes	Dennis Baldinelli	Janis Burgess	Judy Nerat	David Allan Polzin
Jurisdiction Wide							
Baldwin Township, Precinct 1							
Polling	66	66	67	16	22	23	6
Absentee	0	0	0	0	0	0	0
Total	66	66	67	16	22	23	6
Bark River Township, Precinct 1							
Polling	41	41	39	4	8	25	2
Absentee	0	0	0	0	0	0	0
Total	41	41	39	4	8	25	2
Bay de Noc Township, Precinct 1							
Polling	24	24	21	3	11	6	1
Absentee	0	0	0	0	0	0	0
Total	24	24	21	3	11	6	1
Brampton Township, Precinct 1							
Polling	118	117	114	17	46	33	18
Absentee	0	0	0	0	0	0	0
Total	118	117	114	17	46	33	18
Cornell Township, Precinct 1							
Polling	66	66	63	16	12	26	9
Absentee	0	0	0	0	0	0	0
Total	66	66	63	16	12	26	9
Ensign Township, Precinct 1							
Polling	80	80	69	6	24	31	8
Absentee	0	0	0	0	0	0	0
Total	80	80	69	6	24	31	8
Escanaba City , Precinct 2							
Polling	172	170	164	4	87	55	17
Absentee	103	102	99	5	39	52	3
Total	275	272	263	9	126	107	20
Escanaba City , Precinct 3							
Polling	122	122	120	11	47	56	6
Absentee	121	121	111	14	34	53	10
Total	243	243	231	25	81	109	16
Escanaba City , Precinct 4							
Polling	81	81	82	4	37	37	4
Absentee	40	40	37	2	4	29	2
Total	121	121	119	6	41	66	6
Escanaba City, Precinct 1							
Polling	146	145	146	7	66	68	4
Absentee	47	47	47	2	23	21	1
Total	193	192	193	9	89	89	5
Escanaba Township, Precinct 1							
Polling	124	124	126	15	42	56	13
Absentee	0	0	0	0	0	0	0
Total	124	124	126	15	42	56	13
Escanaba Township, Precinct 2							
Polling	112	112	100	11	22	53	14
Absentee	0	0	0	0	0	0	0
Total	112	112	100	11	22	53	14
Escanaba Township, Precinct 3							
Polling	108	108	97	20	20	46	11
Absentee	0	0	0	0	0	0	0
Total	108	108	97	20	20	46	11
Fairbanks Township, Precinct 1							
Polling	60	60	47	3	20	19	5

Statement of Votes Cast
2008 August Primary Election
Delta County
Official Results as Certified by the Board of Canvassers

	US Rep - Dem		State Rep - Dem				
	Total Votes	Bart Stupak	Total Votes	Dennis Baldinelli	Janis Burgess	Judy Nerat	David Allan Polzin
Absentee	0	0	0	0	0	0	0
Total	60	60	47	3	20	19	5
Ford River Township, Precinct 1							
Polling	131	130	126	8	48	61	9
Absentee	0	0	0	0	0	0	0
Total	131	130	126	8	48	61	9
Garden Township, Precinct 1							
Polling	60	59	52	10	16	22	4
Absentee	0	0	0	0	0	0	0
Total	60	59	52	10	16	22	4
Gladstone City, Precinct 1							
Polling	150	150	141	11	67	51	12
Absentee	0	0	0	0	0	0	0
Total	150	150	141	11	67	51	12
Gladstone City, Precinct 2							
Polling	131	131	128	9	61	47	11
Absentee	0	0	0	0	0	0	0
Total	131	131	128	9	61	47	11
Maple Ridge Township, Precinct 1							
Polling	100	100	93	14	40	30	9
Absentee	0	0	0	0	0	0	0
Total	100	100	93	14	40	30	9
Masonville Township, Precinct 1							
Polling	94	94	98	11	36	40	11
Absentee	0	0	0	0	0	0	0
Total	94	94	98	11	36	40	11
Nahma Township, Precinct 1							
Polling	49	49	43	13	13	15	2
Absentee	0	0	0	0	0	0	0
Total	49	49	43	13	13	15	2
Wells Township, Precinct 1							
Polling	190	190	184	14	44	104	22
Absentee	0	0	0	0	0	0	0
Total	190	190	184	14	44	104	22
Wells Township, Precinct 2							
Polling	225	224	219	16	64	107	31
Absentee	0	0	0	0	0	0	0
Total	225	224	219	16	64	107	31
Total							
Polling	2450	2443	2339	243	853	1011	229
Absentee	311	310	294	23	100	155	16
Total	2761	2753	2633	266	953	1166	245

Statement of Votes Cast
2008 August Primary Election
Delta County
Official Results as Certified by the Board of Canvassers

	4th Appelate Court				
	Total Votes	Eric Doster	Jim Howell	Michael J. Kelly	Paula Manderfield
Jurisdiction Wide					
Baldwin Township, Precinct 1					
Polling	75	10	9	28	28
Absentee	0	0	0	0	0
Total	75	10	9	28	28
Bark River Township, Precinct 1					
Polling	65	19	10	18	18
Absentee	0	0	0	0	0
Total	65	19	10	18	18
Bay de Noc Township, Precinct 1					
Polling	31	2	1	17	11
Absentee	0	0	0	0	0
Total	31	2	1	17	11
Brampton Township, Precinct 1					
Polling	123	8	8	64	43
Absentee	0	0	0	0	0
Total	123	8	8	64	43
Cornell Township, Precinct 1					
Polling	47	1	4	21	21
Absentee	0	0	0	0	0
Total	47	1	4	21	21
Ensign Township, Precinct 1					
Polling	75	5	6	34	30
Absentee	0	0	0	0	0
Total	75	5	6	34	30
Escanaba City , Precinct 2					
Polling	207	22	15	94	75
Absentee	114	7	1	67	39
Total	321	29	16	161	114
Escanaba City , Precinct 3					
Polling	142	13	8	63	57
Absentee	120	13	7	63	37
Total	262	26	15	126	94
Escanaba City , Precinct 4					
Polling	60	4	8	27	21
Absentee	42	3	4	23	12
Total	102	7	12	50	33
Escanaba City, Precinct 1					
Polling	169	16	13	80	59
Absentee	54	6	2	16	30
Total	223	22	15	96	89
Escanaba Township, Precinct 1					
Polling	154	18	12	79	45
Absentee	0	0	0	0	0
Total	154	18	12	79	45
Escanaba Township, Precinct 2					
Polling	90	3	11	39	37
Absentee	0	0	0	0	0
Total	90	3	11	39	37
Escanaba Township, Precinct 3					
Polling	72	3	5	31	32
Absentee	0	0	0	0	0
Total	72	3	5	31	32
Fairbanks Township, Precinct 1					
Polling	36	6	5	13	12

Statement of Votes Cast
2008 August Primary Election
Delta County
Official Results as Certified by the Board of Canvassers

	4th Appelate Court				
	Total Votes	Eric Doster	Jim Howell	Michael J. Kelly	Paula Manderfield
Absentee	0	0	0	0	0
Total	36	6	5	13	12
Ford River Township, Precinct 1					
Polling	160	19	21	61	59
Absentee	0	0	0	0	0
Total	160	19	21	61	59
Garden Township, Precinct 1					
Polling	46	7	8	20	11
Absentee	0	0	0	0	0
Total	46	7	8	20	11
Gladstone City, Precinct 1					
Polling	163	25	8	70	59
Absentee	0	0	0	0	0
Total	163	25	8	70	59
Gladstone City, Precinct 2					
Polling	158	14	20	62	62
Absentee	0	0	0	0	0
Total	158	14	20	62	62
Maple Ridge Township, Precinct 1					
Polling	90	7	12	49	22
Absentee	0	0	0	0	0
Total	90	7	12	49	22
Masonville Township, Precinct 1					
Polling	107	10	13	48	36
Absentee	0	0	0	0	0
Total	107	10	13	48	36
Nahma Township, Precinct 1					
Polling	35	1	3	13	18
Absentee	0	0	0	0	0
Total	35	1	3	13	18
Wells Township, Precinct 1					
Polling	149	16	22	65	46
Absentee	0	0	0	0	0
Total	149	16	22	65	46
Wells Township, Precinct 2					
Polling	208	20	27	100	61
Absentee	0	0	0	0	0
Total	208	20	27	100	61
Total					
Polling	2462	249	249	1096	863
Absentee	330	29	14	169	118
Total	2792	278	263	1265	981

In Witness Whereof, We have herunto set our hands and affixed the Seal of the County of Delta this 8th day of August, 2008.

_____

_____

_____

_____

Nancy J. Kolich, Clerk of the Board of Canvassers

MICHIGAN DEPARTMENT OF STATE
Bureau Of Elections
P.O. Box 20126
Lansing, Michigan 48901
Phone: (517) 373-2540

OFFICIAL COUNTY VOTE TOTALS

(Summary of County Canvasser's Statement)
Primary Election
Tuesday, August 5, 2008

Return To: MICHIGAN DEPARTMENT OF STATE
Bureau Of Elections
P.O. Box 20126
Lansing, Michigan 48901
Phone: (517) 373-2540

County: **DELTA**

County Code: **(21)**

IMPORTANT

FIVE STEPS FOR COMPLETION OF FORM

1.) Check for candidate name omissions on this form by comparing it against the candidate names printed on the county's ballots. If an omission is found, contact the Department of State's Bureau of Elections in Lansing.

2.) Enter all totals in words and numerals. Example: Three Hundred twenty-one (321). Do not fail to enter the county's Poll Book total below. When entering total number of votes cast for all candidates for a particular office, DO NOT include write-in votes cast for individuals who did not submit a Declaration of Intent form.

3.) Double check all entries for errors. There can be no descrepancies in the totals recorded on this form, the totals entered on the Official County Canvassers' Statement and the precinct results certified for your county. Complete accuracy is of extreme importance as the totals entered on this form represent the official record of the election.

4.) After completing the form, affix all required signatures and county seal on the last page.

5.) Mail the original copy of this form to the Department of State's Bureau of Elections as soon as it is completed.

POLL BOOK TOTAL

The TOTAL NUMBER OF PEOPLE voting at this election as shown by the POLL BOOK

was **THREE THOUSAND NINE HUNDRED SIXTY SIX**

4935
~~(3966).~~

MICHIGAN DEPARTMENT OF STATE
Bureau Of Elections
P.O. Box 20126
Lansing, Michigan 48901
Phone: (517) 373-2540

OFFICIAL COUNTY VOTE TOTALS

(Summary of County Canvasser's Statement)
Primary Election
Tuesday, August 5, 2008

County: **DELTA (21) (Office Code: 05000000):**

United States Senator 6 Year Term (1) Position

				Number of Votes
REP	Hoogendyk, Jr., Jack	received **ONE THOUSAND TWO HUNDRED EIGHTY ONE**	votes.	1281
DEM	Levin, Carl	received **TWO THOUSAND SIX HUNDRED EIGHTY FIVE**	votes.	2685

The total number of votes cast for (Office Code: 05000000):
United States Senator 6 Year Term (1) Position

was **THREE THOUSAND NINE HUNDRED SIXTY SIX** votes. 3966

(Enter the sum of the votes cast for ONLY the candidates listed above. DO NOT include write-in votes cast for individuals who did not submit a Declaration of Intent form.)

MICHIGAN DEPARTMENT OF STATE
Bureau Of Elections
P.O. Box 20126
Lansing, Michigan 48901
Phone: (517) 373-2540

OFFICIAL COUNTY VOTE TOTALS

(Summary of County Canvasser's Statement)
Primary Election
Tuesday, August 5, 2008

County: **DELTA (21) (Office Code: 06001000):**

1st District Representative in Congress 2 Year Term (1) Position

				Number of Votes
REP	Casperson, Tom	received **ONE THOUSAND SIX HUNDRED THIRTY SEVEN**	votes.	1637
REP	Goldthorpe, Linda	received **EIGHTY ONE**	votes.	81
REP	Hooper, Don	received **FORTY**	votes.	40
DEM	Stupak, Bart	received **TWO THOUSAND SEVEN HUNDRED FIFTY THREE**	votes.	2753

The total number of votes cast for (Office Code: 06001000):
1st District Representative in Congress 2 Year Term (1) Position

was **FOUR THOUSAND FIVE HUNDRED ELEVEN** votes. 4511

(Enter the sum of the votes cast for ONLY the candidates listed above. DO NOT include write-in votes cast for individuals who did not submit a Declaration of Intent form.)

MICHIGAN DEPARTMENT OF STATE
Bureau Of Elections
P.O. Box 20126
Lansing, Michigan 48901
Phone: (517) 373-2540

OFFICIAL COUNTY VOTE TOTALS

(Summary of County Canvasser's Statement)
Primary Election
Tuesday, August 5, 2008

County: **DELTA (21) (Office Code: 08108000):**

108th District State Representative 2 Year Term (1) Position

				Number of Votes
REP	Falcon, Mike	received **ONE THOUSAND FOUR HUNDRED SEVENTY SEVEN**	votes.	1477
DEM	Baldinelli, Dennis	received **TWO HUNDRED SIXTY SIX**	votes.	266
DEM	Burgess, Janis	received **NINE HUNDRED FIFTY THREE**	votes.	953
DEM	Nerat, Judy	received **ONE THOUSAND ONE HUNDRED SIXTY SIX**	votes.	1166
DEM	Polzin, David Allan	received **TWO HUNDRED FORTY FIVE**	votes.	245

The total number of votes cast for (Office Code: 08108000):
108th District State Representative 2 Year Term (1) Position

was **FOUR THOUSAND ONE HUNDRED SEVEN** votes. 4107

(Enter the sum of the votes cast for ONLY the candidates listed above. DO NOT include write-in votes cast for individuals who did not submit a Declaration of Intent form.)

MICHIGAN DEPARTMENT OF STATE
Bureau Of Elections
P.O. Box 20126
Lansing, Michigan 48901
Phone: (517) 373-2540

OFFICIAL COUNTY VOTE TOTALS

(Summary of County Canvasser's Statement)
Primary Election
Tuesday, August 5, 2008

County: **DELTA (21) (Office Code: 14004001):**

4th District Judge of the Court of Appeals Non-Incumbent 6 Year Term (1) Position

			Number of Votes
Doster, Eric	received **TWO HUNDRED SEVENTY EIGHT**	votes.	278
Howell, Jim	received **TWO HUNDRED SIXTY THREE**	votes.	263
Kelly, Michael J.	received **ONE THOUSAND TWO HUNDRED SIXTY FIVE**	votes.	1265
Manderfield, Paula	received **NINE HUNDRED EIGHTY ONE**	votes.	981

The total number of votes cast for (Office Code: 14004001):
4th District Judge of the Court of Appeals Non-Incumbent 6 Year Term (1) Position

was **TWO THOUSAND SEVEN HUNDRED EIGHTY SEVEN** votes. 2787

(Enter the sum of the votes cast for ONLY the candidates listed above. DO NOT include write-in votes cast for individuals who did not submit a Declaration of Intent form.)

MICHIGAN DEPARTMENT OF STATE
Bureau Of Elections
P.O. Box 20126
Lansing, Michigan 48901
Phone: (517) 373-2540

OFFICIAL COUNTY VOTE TOTALS

(Summary of County Canvasser's Statement)
Primary Election
Tuesday. August 5, 2008

State of Michigan County of DELTA ss.

We Hereby Certify, That the foregoing is a correct transcript of the Statement of the Board of County Canvassers, of the County of DELTA, of the votes given in such County for the indicated candidates at the Primary Election held on Tuesday, August 5, 2008, as appears from the original statement on file in the office of the County Clerk.

In Witness Whereof, we have hereunto set our hands and caused to be affixed the Seal of the Circuit Court for the County of DELTA this 07 day of August, 2008.

Grace M. Roy _____ Board of County

Lorraine Curren Nina M. Johnson Canvassers'

Signatures

Attest: Nancy J. Kolich

(Seal)

Clerk of the Board of County Canvassers

FAX TRANSMISSION

DICKINSON COUNTY CLERK'S OFFICE
705 S. Stephenson Avenue, P.O. Box 609
Iron Mountain, MI 49801
Phone: 906-774-0988
Fax: 906-774-4660
www.dickinsoncountymi.gov

2009 JAN 27 AM 11:52
MICHIGAN DEPT OF STATE
BUREAU OF ELECTIONS
RECEIVED

To: RACHEL Date: 1-27-2009

Fax #: 517-373-0941 No. of Pages: ~~6~~ 21

From: Dolly RE:

The second half will follow. (pgs. 21-

Statement of Votes Cast
august primary 2008
SOVC For Jurisdiction Wide, All Counters, All Races

Date:01/27/09
Time:10:33:56
Page:1 of 112

	TURN OUT			United States Senator						
	Reg. Voters	Cards Cast	% Turnout	Reg. Voters	Times Counted	Total Votes	Jack Hoogendyk Jr.		Write-In Votes	
Jurisdiction Wide										
Breen Township, Precinct 1 - CC4	350	54	15.43%	350	54	10	10	100.00%	0	0.00%
Breitung Township, Precinct 1 - CC4	1697	284	16.74%	1697	284	84	84	100.00%	0	0.00%
Breitung Township, Precinct 2 - CC4	1017	198	19.47%	1017	198	59	59	100.00%	0	0.00%
Breitung Township, Precinct 3 - CC3	1782	270	15.15%	1782	270	86	86	100.00%	0	0.00%
City of Iron Mountain, Precinct 1 - CC3	1918	768	40.04%	1918	768	152	152	100.00%	0	0.00%
City of Iron Mountain, Precinct 2	2031	629	30.97%	2031	629	144	144	100.00%	0	0.00%
City of Iron Mountain, Precinct 3 - CC2	1870	680	36.36%	1870	680	185	184	99.46%	1	0.54%
City of Kingsford, Precinct 1 - CC1	1490	213	14.30%	1490	213	62	62	100.00%	0	0.00%
City of Kingsford, Precinct 2 - CC1	2255	284	12.59%	2255	284	59	59	100.00%	0	0.00%
City of Norway, Precinct 1 - CC5	2650	275	10.38%	2650	275	52	51	98.08%	1	1.92%
Felch Township, Precinct 1 - CC4	560	102	18.21%	560	102	30	29	96.67%	1	3.33%
Norway Township, Precinct 1 - CC5	1235	281	22.75%	1235	281	29	29	100.00%	0	0.00%
Sagola Township, Precinct 1 - CC4	696	113	16.24%	696	113	32	32	100.00%	0	0.00%
Sagola Township, Precinct 2 - CC4	206	47	22.82%	206	47	18	18	100.00%	0	0.00%
Waucedah Township, Precinct 1 - CC5	681	86	12.63%	681	86	15	15	100.00%	0	0.00%
West Branch Township, Precinct 1 - CC4	60	20	33.33%	60	20	1	1	100.00%	0	0.00%
Total	20498	4304	21.00%	20498	4304	1018	1015	99.71%	3	0.29%

Statement of Votes Cast
august primary 2008
SOVC For Jurisdiction Wide, All Counters, All Races

Date:01/27/09
Time:10:34:06
Page:2 of 112

Congressional District 1

	Reg. Voters	Times Counted	Total Votes	Tom Casperson		Linda Goldthorpe		Don Hooper	
Jurisdiction Wide									
Breen Township, Precinct 1 - CC4	350	54	16	14	87.50%	2	12.50%	0	0.00%
Breitung Township, Precinct 1 - CC4	1697	284	99	85	85.86%	7	7.07%	7	7.07%
Breitung Township, Precinct 2 - CC4	1017	198	85	70	82.35%	6	7.06%	9	10.59%
Breitung Township, Precinct 3 - CC3	1782	270	114	102	89.47%	9	7.89%	3	2.63%
City of Iron Mountain, Precinct 1 - CC3	1918	768	183	159	86.89%	12	6.56%	12	6.56%
City of Iron Mountain, Precinct 2	2031	629	183	168	91.80%	5	2.73%	10	5.46%
City of Iron Mountain, Precinct 3 - CC2	1870	680	234	221	94.44%	9	3.85%	4	1.71%
City of Kingsford, Precinct 1 - CC1	1490	213	76	71	93.42%	2	2.63%	3	3.95%
City of Kingsford, Precinct 2 - CC1	2255	284	77	72	93.51%	2	2.60%	3	3.90%
City of Norway, Precinct 1 - CC5	2650	275	66	56	84.85%	4	6.06%	6	9.09%
Felch Township, Precinct 1 - CC4	560	102	53	51	96.23%	1	1.89%	1	1.89%
Norway Township, Precinct 1 - CC5	1235	281	34	34	100.00%	0	0.00%	0	0.00%
Sagola Township, Precinct 1 - CC4	696	113	42	38	90.48%	2	4.76%	2	4.76%
Sagola Township, Precinct 2 - CC4	206	47	20	18	90.00%	2	10.00%	0	0.00%
Waucedah Township, Precinct 1 - CC5	681	86	22	19	86.36%	1	4.55%	2	9.09%
West Branch Township, Precinct 1 - CC4	60	20	3	3	100.00%	0	0.00%	0	0.00%
Total	20498	4304	1307	1181	90.36%	64	4.90%	62	4.74%

Statement of Votes Cast
august primary 2008
SOVC For Jurisdiction Wide, All Counters, All Races

Date:01/27/09
Time:10:34:14
Page:3 of 112

	Congressional District 1		State Representative 108						
	Write-In Votes		Reg. Voters	Times Counted	Total Votes	Mike Falcon		Write-In Votes	
Jurisdiction Wide									
Breen Township, Precinct 1 - CC4	0	0.00%	350	54	12	12	100.00%	0	0.00%
Breitung Township, Precinct 1 - CC4	0	0.00%	1697	284	78	78	100.00%	0	0.00%
Breitung Township, Precinct 2 - CC4	0	0.00%	1017	198	58	58	100.00%	0	0.00%
Breitung Township, Precinct 3 - CC3	0	0.00%	1782	270	84	84	100.00%	0	0.00%
City of Iron Mountain, Precinct 1 - CC3	0	0.00%	1918	768	143	141	98.60%	2	1.40%
City of Iron Mountain, Precinct 2	0	0.00%	2031	629	147	147	100.00%	0	0.00%
City of Iron Mountain, Precinct 3 - CC2	0	0.00%	1870	680	184	183	99.46%	1	0.54%
City of Kingsford, Precinct 1 - CC1	0	0.00%	1490	213	66	66	100.00%	0	0.00%
City of Kingsford, Precinct 2 - CC1	0	0.00%	2255	284	64	64	100.00%	0	0.00%
City of Norway, Precinct 1 - CC5	0	0.00%	2650	275	54	53	98.15%	1	1.85%
Felch Township, Precinct 1 - CC4	0	0.00%	560	102	33	33	100.00%	0	0.00%
Norway Township, Precinct 1 - CC5	0	0.00%	1235	281	29	29	100.00%	0	0.00%
Sagola Township, Precinct 1 - CC4	0	0.00%	696	113	30	30	100.00%	0	0.00%
Sagola Township, Precinct 2 - CC4	0	0.00%	206	47	17	17	100.00%	0	0.00%
Waucedah Township, Precinct 1 - CC5	0	0.00%	681	86	17	17	100.00%	0	0.00%
West Branch Township, Precinct 1 - CC4	0	0.00%	60	20	1	1	100.00%	0	0.00%
Total	0	0.00%	20498	4304	1017	1013	99.61%	4	0.39%

Statement of Votes Cast
august primary 2008
SOVC For Jurisdiction Wide, All Counters, All Races

Date:01/27/09
Time:10:34:47
Page:43 of 112

	United States Senator						
	Reg. Voters	Times Counted	Total Votes	Carl Levin		Write-In Votes	
Jurisdiction Wide							
Breen Township, Precinct 1 - CC4	350	54	36	36	100.00%	0	0.00%
Breitung Township, Precinct 1 - CC4	1697	284	144	144	100.00%	0	0.00%
Breitung Township, Precinct 2 - CC4	1017	198	90	90	100.00%	0	0.00%
Breitung Township, Precinct 3 - CC3	1782	270	136	136	100.00%	0	0.00%
City of Iron Mountain, Precinct 1 - CC3	1918	768	471	470	99.79%	1	0.21%
City of Iron Mountain, Precinct 2	2031	629	363	361	99.45%	2	0.55%
City of Iron Mountain, Precinct 3 - CC2	1870	680	334	334	100.00%	0	0.00%
City of Kingsford, Precinct 1 - CC1	1490	213	106	105	99.06%	1	0.94%
City of Kingsford, Precinct 2 - CC1	2255	284	176	175	99.43%	1	0.57%
City of Norway, Precinct 1 - CC5	2650	275	178	176	98.88%	2	1.12%
Felch Township, Precinct 1 - CC4	560	102	39	39	100.00%	0	0.00%
Norway Township, Precinct 1 - CC5	1235	281	192	190	98.96%	2	1.04%
Sagola Township, Precinct 1 - CC4	696	113	56	56	100.00%	0	0.00%
Sagola Township, Precinct 2 - CC4	206	47	23	23	100.00%	0	0.00%
Waucedah Township, Precinct 1 - CC5	681	86	51	51	100.00%	0	0.00%
West Branch Township, Precinct 1 - CC4	60	20	14	14	100.00%	0	0.00%
Total	20498	4304	2409	2400	99.63%	9	0.37%

Statement of Votes Cast
august primary 2008
SOVC For Jurisdiction Wide, All Counters, All Races

Date:01/27/09
Time:10:34:55
Page:44 of 112

	Dem Congressional District 1						
	Reg. Voters	Times Counted	Total Votes	Bart Stupak		Write-In Votes	
Jurisdiction Wide							
Breen Township, Precinct 1 - CC4	350	54	37	37	100.00%	0	0.00%
Breitung Township, Precinct 1 - CC4	1697	284	158	158	100.00%	0	0.00%
Breitung Township, Precinct 2 - CC4	1017	198	98	97	98.98%	1	1.02%
Breitung Township, Precinct 3 - CC3	1782	270	139	138	99.28%	1	0.72%
City of Iron Mountain, Precinct 1 - CC3	1918	768	496	494	99.60%	2	0.40%
City of Iron Mountain, Precinct 2	2031	629	378	377	99.74%	1	0.26%
City of Iron Mountain, Precinct 3 - CC2	1870	680	353	352	99.72%	1	0.28%
City of Kingsford, Precinct 1 - CC1	1490	213	110	109	99.09%	1	0.91%
City of Kingsford, Precinct 2 - CC1	2255	284	183	182	99.45%	1	0.55%
City of Norway, Precinct 1 - CC5	2650	275	189	188	99.47%	1	0.53%
Felch Township, Precinct 1 - CC4	560	102	40	40	100.00%	0	0.00%
Norway Township, Precinct 1 - CC5	1235	281	203	202	99.51%	1	0.49%
Sagola Township, Precinct 1 - CC4	696	113	62	62	100.00%	0	0.00%
Sagola Township, Precinct 2 - CC4	206	47	25	25	100.00%	0	0.00%
Waucedah Township, Precinct 1 - CC5	681	86	57	57	100.00%	0	0.00%
West Branch Township, Precinct 1 - CC4	60	20	14	14	100.00%	0	0.00%
Total	20498	4304	2542	2532	99.61%	10	0.39%

Statement of Votes Cast
august primary 2008
SOVC For Jurisdiction Wide, All Counters, All Races

Date:01/27/09
Time:10:35:01
Page:45 of 112

	Dem State Rep 108								
	Reg. Voters	Times Counted	Total Votes	Dennis Baldinelli		Janis Burgess		Judy Nerat	
Jurisdiction Wide									
Breen Township, Precinct 1 - CC4	350	54	29	5	17.24%	14	48.28%	7	24.14%
Breitung Township, Precinct 1 - CC4	1697	284	151	56	37.09%	42	27.81%	35	23.18%
Breitung Township, Precinct 2 - CC4	1017	198	93	38	40.86%	36	38.71%	17	18.28%
Breitung Township, Precinct 3 - CC3	1782	270	130	44	33.85%	39	30.00%	37	28.46%
City of Iron Mountain, Precinct 1 - CC3	1918	768	469	161	34.33%	158	33.69%	114	24.31%
City of Iron Mountain, Precinct 2	2031	629	366	120	32.79%	174	47.54%	48	13.11%
City of Iron Mountain, Precinct 3 - CC2	1870	680	342	96	28.07%	126	36.84%	96	28.07%
City of Kingsford, Precinct 1 - CC1	1490	213	108	47	43.52%	28	25.93%	25	23.15%
City of Kingsford, Precinct 2 - CC1	2255	284	186	74	39.78%	55	29.57%	48	25.81%
City of Norway, Precinct 1 - CC5	2650	275	186	30	16.13%	59	31.72%	76	40.86%
Felch Township, Precinct 1 - CC4	560	102	37	9	24.32%	14	37.84%	9	24.32%
Norway Township, Precinct 1 - CC5	1235	281	187	57	30.48%	47	25.13%	42	22.46%
Sagola Township, Precinct 1 - CC4	696	113	59	22	37.29%	25	42.37%	7	11.86%
Sagola Township, Precinct 2 - CC4	206	47	23	6	26.09%	6	26.09%	8	34.78%
Waucedah Township, Precinct 1 - CC5	681	86	51	20	39.22%	15	29.41%	12	23.53%
West Branch Township, Precinct 1 - CC4	60	20	14	4	28.57%	5	35.71%	3	21.43%
Total	20498	4304	2431	789	32.46%	843	34.68%	584	24.02%

Statement of Votes Cast
august primary 2008
SOVC For Jurisdiction Wide, All Counters, All Races

Date:01/27/09
Time:10:35:08
Page:46 of 112

	Dem State Rep 108			
	David Allan Polzin		Write-In Votes	
Jurisdiction Wide				
Breen Township, Precinct 1 - CC4	3	10.34%	0	0.00%
Breitung Township, Precinct 1 - CC4	18	11.92%	0	0.00%
Breitung Township, Precinct 2 - CC4	2	2.15%	0	0.00%
Breitung Township, Precinct 3 - CC3	10	7.69%	0	0.00%
City of Iron Mountain, Precinct 1 - CC3	36	7.68%	0	0.00%
City of Iron Mountain, Precinct 2	23	6.28%	1	0.27%
City of Iron Mountain, Precinct 3 - CC2	24	7.02%	0	0.00%
City of Kingsford, Precinct 1 - CC1	8	7.41%	0	0.00%
City of Kingsford, Precinct 2 - CC1	9	4.84%	0	0.00%
City of Norway, Precinct 1 - CC5	21	11.29%	0	0.00%
Felch Township, Precinct 1 - CC4	5	13.51%	0	0.00%
Norway Township, Precinct 1 - CC5	41	21.93%	0	0.00%
Sagola Township, Precinct 1 - CC4	5	8.47%	0	0.00%
Sagola Township, Precinct 2 - CC4	3	13.04%	0	0.00%
Wrucedah Township, Precinct 1 - CC5	4	7.84%	0	0.00%
West Branch Township, Precinct 1 - CC4	2	14.29%	0	0.00%
Total	214	8.80%	1	0.04%

Statement of Votes Cast
august primary 2008
SOVC For Jurisdiction Wide, All Counters, All Races

Date:01/27/09
Time:10:35:48
Page:98 of 112

4th District Court of Appeals

	Reg. Voters	Times Counted	Total Votes	Eric Doster		Jim Howell		Michael J. Kelly	
Jurisdiction Wide									
Breen Township, Precinct 1 - CC4	350	54	24	5	20.83%	1	4.17%	7	29.17%
Breitung Township, Precinct 1 - CC4	1697	284	152	25	16.45%	11	7.24%	62	40.79%
Breitung Township, Precinct 2 - CC4	1017	198	111	8	7.21%	8	7.21%	50	45.05%
Breitung Township, Precinct 3 - CC3	1782	270	154	22	14.29%	11	7.14%	59	38.31%
City of Iron Mountain, Precinct 1 - CC3	1918	768	407	45	11.06%	40	9.83%	177	43.49%
City of Iron Mountain, Precinct 2	2031	629	331	33	9.97%	38	11.48%	146	44.11%
City of Iron Mountain, Precinct 3 - CC2	1870	680	387	51	13.18%	30	7.75%	164	42.38%
City of Kingsford, Precinct 1 - CC1	1490	213	136	21	15.44%	10	7.35%	58	42.65%
City of Kingsford, Precinct 2 - CC1	2255	284	165	17	10.30%	12	7.27%	80	48.48%
City of Norway, Precinct 1 - CC5	2650	275	169	21	12.43%	17	10.06%	95	56.21%
Felch Township, Precinct 1 - CC4	560	102	46	9	19.57%	2	4.35%	21	45.65%
Norway Township, Precinct 1 - CC5	1235	281	146	7	4.79%	11	7.53%	72	49.32%
Sagola Township, Precinct 1 - CC4	696	113	68	10	14.71%	7	10.29%	34	50.00%
Sagola Township, Precinct 2 - CC4	206	47	30	4	13.33%	3	10.00%	13	43.33%
Waucedah Township, Precinct 1 - CC5	681	86	45	6	13.33%	1	2.22%	24	53.33%
West Branch Township, Precinct 1 - CC4	60	20	9	2	22.22%	2	22.22%	2	22.22%
Total	20498	4304	2380	286	12.02%	204	8.57%	1064	44.71%

Statement of Votes Cast
august primary 2008
SOVC For Jurisdiction Wide, All Counters, All Races

Date:01/27/09
Time:10:35:57
Page:99 of 112

	4th District Court of Appeals			
	Paula Manderfield		Write-In Votes	
Jurisdiction Wide				
Breen Township, Precinct 1 - CC4	11	45.83%	0	0.00%
Breitung Township, Precinct 1 - CC4	54	35.53%	0	0.00%
Breitung Township, Precinct 2 - CC4	45	40.54%	0	0.00%
Breitung Township, Precinct 3 - CC3	61	39.61%	1	0.65%
City of Iron Mountain, Precinct 1 - CC3	143	35.14%	2	0.49%
City of Iron Mountain, Precinct 2	114	34.44%	0	0.00%
City of Iron Mountain, Precinct 3 - CC2	141	36.43%	1	0.26%
City of Kingsford, Precinct 1 - CC1	47	34.56%	0	0.00%
City of Kingsford, Precinct 2 - CC1	54	32.73%	2	1.21%
City of Norway, Precinct 1 - CC5	35	20.71%	1	0.59%
Felch Township, Precinct 1 - CC4	14	30.43%	0	0.00%
Norway Township, Precinct 1 - CC5	56	38.36%	0	0.00%
Sagola Township, Precinct 1 - CC4	17	25.00%	0	0.00%
Sagola Township, Precinct 2 - CC4	10	33.33%	0	0.00%
Waucedah Township, Precinct 1 - CC5	14	31.11%	0	0.00%
West Branch Township, Precinct 1 - CC4	3	33.33%	0	0.00%
Total	819	34.41%	7	0.29%

Michigan August 2008 Primary Election

8/5/2008

Local Zeros Page
Local Results Page
EM Test Homepage

United States Senator

1 position per party

Order	Precinct	# of Reg. Voters	Poll Book Totals	% Voters (Per Precinct)	Jack Hoogendyk, Jr. Republican	TOTALS	Carl Levin Democrat	TOTALS
1	Bellevue #1A	1409	341	24.20%	105	105	72	72
2	Bellevue #1B	0	0	NA	0	0	0	0
3	Bellevue #2	806	126	15.63%	63	63	38	38
4	Benton #1A	0400001A	2145	326	16.20%	202	202	50
5	Benton #1B	0400001B	0	0	NA	0	0	0
6	Brookfield	0800001	1093	216	19.95%	110	110	42
7	Carmel	0800001	2168	256	11.81%	135	135	59
8	Chester	1000001	1292	222	16.90%	127	127	45
9	Delta #41	1200041	1309	143	10.92%	86	86	30
10	Delta #42	1200042	1433	143	9.98%	79	79	36
11	Delta #43	1200043	1372	60	4.37%	27	27	23
12	Delta #44	1200044	1114	120	10.77%	62	62	37
13	Delta #51	1200051	1579	79	5.00%	41	41	33
14	Delta #52	1200052	1573	109	6.93%	66	66	37
15	Delta #53	1200053	1994	77	4.55%	28	28	40
16	Delta #54	1200054	921	100	10.86%	53	53	28
17	Delta #61	1200061	1307	136	10.41%	79	79	23
18	Delta #62	1200062	1737	142	8.18%	75	75	53
19	Delta #63	1200063	1615	213	11.74%	109	109	66
20	Delta #71	1200071	1737	187	10.77%	81	81	63
21	Delta #72	1200072	1775	137	7.72%	55	55	50
22	Delta #73	1200073	1381	91	6.59%	38	38	39
23	Delta #81	1200081	660	59	8.94%	26	26	16
24	Delta #82	1200082	1663	191	11.49%	111	111	27
25	AVCB41	1200901	N/A	166	N/A	79	79	39
26	AVCB42	1200902	N/A	109	N/A	54	54	23
27	AVCB43	1200903	N/A	105	N/A	60	60	33
28	AVCB44	1200904	N/A	225	N/A	133	133	42
29	AVCB51	1200905	N/A	169	N/A	91	91	47
30	AVCB52	1200906	N/A	178	N/A	87	87	49
31	AVCB53	1200907	N/A	112	N/A	53	53	36
32	AVCB54	1200908	N/A	102	N/A	44	44	23
33	AVCB61	1200909	N/A	145	N/A	74	74	35
34	AVCB62	1200910	N/A	124	N/A	55	55	39
35	AVCB63	1200911	N/A	265	N/A	123	123	44
36	AVCB71	1200912	N/A	298	N/A	170	170	74
37	AVCB72	1200913	N/A	116	N/A	59	59	37
38	AVCB73	1200914	N/A	93	N/A	34	34	32
39	AVCB81	1200915	N/A	75	N/A	36	36	20
40	AVCB82	1200916	N/A	165	N/A	100	100	25
41	Eaton #1	1400001	2082	305	14.64%	184	184	56
42	Eaton #2	1400002	991	145	14.63%	77	77	29
43	Eaton Rapids #1	1600001	1228	118	9.61%	61	61	27
44	Eaton Rapids #2A	1600002A	1661	200	12.35%	130	130	68
45	Eaton Rapids #2B	1600002B	0	0	NA	0	0	0
46	Hamlin	1800001	2003	437	17.32%	214	214	131
47	Kalamo	2000001	1216	333	27.38%	169	169	49
48	Oneida #1	2200001	1927	361	18.73%	212	212	54
49	Oneida #2	2200002	1113	149	13.39%	100	100	23
50	Roxand #1A	2400001A	1465	176	12.67%	104	104	41
51	Roxand #1B	2400001B	0	0	NA	0	0	0
52	Sunfield	2800001	1575	200	12.70%	118	118	44
53	Vermontville	2800001	1544	276	17.88%	138	138	79
54	Watson	3000001	1391	161	10.12%	91	91	39
55	Windsor #1A	3200001A	1769	322	18.00%	163	163	68
56	Windsor #1B	3200001B	0	0	NA	0	0	0
57	Windsor #2	3200002	1965	460	26.76%	289	289	74
58	Windsor #3	3200003	1676	369	23.27%	214	214	93
59	City of Charlotte Ward 1, #1A	52010001A	1693	222	11.73%	105	105	54
60	City of Charlotte Ward 1, #1B	52010001B	0	0	NA	0	0	0
61	City of Charlotte Ward 1, #2A	52010002A	1271	196	15.34%	102	102	49
62	City of Charlotte Ward 1, #2B	52010002B	0	0	NA	0	0	0
63	City of Charlotte Ward 2, #1A	52020001A	1006	215	14.29%	117	117	41
64	City of Charlotte Ward 2, #1B	52020001B	0	0	NA	0	0	0
65	City of Charlotte Ward 2, #2A	52020002A	1468	220	15.02%	109	109	62
66	City of Charlotte Ward 2, #2B	52020002B	0	0	NA	0	0	0
67	City of Eaton Rapids #1	5400001	1290	137	10.41%	85	85	46
68	City of Eaton Rapids #2	5400002	1148	97	8.49%	32	32	51
69	City of Eaton Rapids #3	5400003	1363	163	11.92%	79	79	57
70	City of Grand Ledge #1	5600001	1669	100	5.92%	45	45	31
71	City of Grand Ledge #2	5600002	2066	104	5.18%	55	55	24
72	City of Grand Ledge #3	5600003	1126	50	7.98%	35	35	36
73	City of Grand Ledge #4	5600004	970	70	7.18%	33	33	21
74	AVCB01	5600901	N/A	75	N/A	36	36	29
75	AVCB02	5600902	N/A	93	N/A	39	39	39
76	AVCB03	5600903	N/A	92	N/A	47	47	25
77	AVCB04	5600904	N/A	98	N/A	66	66	28
78	City of Lansing Ward 3, #1E	33030001E	1238	22	1.78%	4	4	17
79	City of Lansing Ward 3, #5E	33030005E	2458	92	3.75%	16	16	66
80	AVCB	5600901	N/A	63	N/A	0	0	0
81	City of Olivet	5000001	770	72	9.35%	31	31	22
82	City of Potterville	8200001	1795	174	10.20%	97	97	35
	Totals		78173	12393		6479	6479	3131
	Registered Voters	78173						
	% of Voter Turnout	15.85%						

Representative in Congress

7th District

1 position per party

Tim Walberg Republican	TOTALS	Sharon Marie Renier Democrat	Mark Schauer Democrat	TOTALS
174	174	24	46	70
0	0	0	0	0
63	63	20	22	42
203	203	16	35	51
0	0	0	0	0
117	117	23	19	42
128	128	27	30	57
126	126	23	23	46
80	80	12	18	30
75	75	9	26	35
28	28	12	12	24
57	57	9	26	35
33	33	11	19	30
65	65	11	27	38
25	25	12	24	36
54	54	9	20	29
82	82	7	18	25
71	71	21	29	50
104	104	21	45	66
76	76	23	44	67
60	60	20	44	64
35	35	16	22	38
25	25	8	9	17
114	114	9	20	29
71	71	16	24	39
46	46	10	13	23
57	57	14	18	32
130	130	16	29	45
80	80	20	24	44
85	85	20	28	48
49	49	15	23	38
45	45	7	17	24
70	70	16	20	36
54	54	11	29	40
115	115	17	25	42
101	101	30	44	74
55	55	11	23	34
33	33	17	16	33
35	35	11	11	22
91	91	7	17	24
201	201	22	29	51
76	76	14	13	27
89	89	14	12	26
129	129	29	41	70
0	0	0	0	0
207	207	68	70	138
167	167	20	36	56
205	205	22	37	59
89	89	10	14	24
100	100	16	24	40
0	0	0	0	0
118	118	25	21	46
141	141	40	33	73
92	92	16	20	36
162	162	33	34	67
0	0	0	0	0
207	207	30	44	74
201	201	51	39	90
104	104	20	45	65
0	0	0	0	0
95	95	20	30	50
0	0	0	0	0
112	112	16	27	43
0	0	0	0	0
110	110	29	32	61
0	0	0	0	0
60	60	24	25	49
91	91	20	27	47
82	82	33	26	59
40	40	0	20	20
95	95	8	19	27
91	91	12	27	39
91	91	10	12	22
82	82	19	7	26
97	97	19	19	38
49	49	9	14	23
54	54	5	16	21
3	3	5	8	13
14	14	26	39	65
14	14	10	20	30
34	34	10	12	22
98	98	23	17	40
6331	6331	1349	1862	3192

State Representative

65th District

1 position per party

Ray Shell Republican	TOTALS	Steven R. Godshalore Democrat	Russell Severance Democrat	Mike Simpson Democrat	TOTALS
0	0	0	0	0	0
0	0	0	0	0	0
0	0	0	0	0	0
0	0	0	0	0	0
0	0	0	0	0	0
0	0	0	0	0	0
107	107	0	4	33	41
0	0	0	0	0	0
0	0	0	0	0	0
0	0	0	0	0	0
0	0	0	0	0	0
0	0	0	0	0	0

PRECINCT REPORT Emmet County, Michigan OFFICIAL RESULTS
Run Date:01/07/09 Open Primary
RUN TIME:02:49 PM August 5, 2008
STATISTICS

0001 BEAR CREEK 1

	VOTES	PERCENT
REGISTERED VOTERS - TOTAL	561	
REGISTERED VOTERS - REPUBLICAN PARTY	0	
REGISTERED VOTERS - DEMOCRATIC PARTY	0	
BALLOTS CAST - TOTAL.	38	
BALLOTS CAST - REPUBLICAN PARTY	22	57.89
BALLOTS CAST - DEMOCRATIC PARTY	14	36.84
BALLOTS CAST - BLANK.	0	
BALLOTS CAST - CROSSOVER	2	5.26
VOTER TURNOUT - TOTAL		6.77
VOTER TURNOUT - BLANK		

********** (REPUBLICAN PARTY) **********

UNITED STATES SENATOR 1ST DISTRICT
Vote for not more than 1

Jack Hoogendyk, Jr.	18	100.00
WRITE-IN.	0	
Total	18	

REPRESENTATIVE IN CONGRESS 1ST DISTRICT
Vote for not more than 1

Tom Casperson	5	26.32
Linda Goldthorpe	6	31.58
Don Hooper	8	42.11
WRITE-IN.	0	
Total	19	

REPRESENTATIVE IN STATE LEGISLATURE 107TH DISTRICT
Vote for not more than 1

Alex Strobehn	15	100.00
WRITE-IN.	0	
Total	15	

PROSECUTING ATTORNEY
Vote for not more than 1

James R. Linderman	19	100.00
WRITE-IN.	0	
Total	19	

SHERIFF
Vote for not more than 1

Peter A. Wallin	20	100.00
WRITE-IN.	0	
Total	20	

CLERK
Vote for not more than 1

Jill Brown	8	36.36
Gail A. Martin.	14	63.64
WRITE-IN.	0	
Total	22	

TREASURER
Vote for not more than 1

Marilyn May.	18	100.00
WRITE-IN.	0	
Total	18	

REGISTER OF DEEDS
Vote for not more than 1

Michele E. Stine	18	100.00
WRITE-IN.	0	
Total	18	

DRAIN COMMISSIONER
Vote for not more than 1

Arden J. Bawkey	16	100.00
WRITE-IN.	0	
Total	16	

COUNTY COMMISSIONER DISTRICT 3
Vote for not more than 1

Thomas C. Shier	16	100.00
WRITE-IN.	0	
Total	16	

SUPERVISOR BEAR CREEK
Vote for not more than 1

WRITE-IN.	1	100.00
Total	1	

CLERK BEAR CREEK
Vote for not more than 1

Judy Mays	19	100.00
WRITE-IN.	0	
Total	19	

TREASURER BEAR CREEK
Vote for not more than 1

Connie Golding.	13	65.00
Jonathan D. Scheel	7	35.00
WRITE-IN.	0	
Total	20	

TRUSTEES BEAR CREEK
Vote for not more than 2

Joseph E. Hoffman.	16	48.48
Bert Notestine.	17	51.52
WRITE-IN.	0	
Total	33	

DELEGATE TO COUNTY CONVENTION BEAR CREEK 1
Vote for not more than 2

WRITE-IN.	1	100.00
Total	1	

********** (DEMOCRATIC PARTY) **********

UNITED STATES SENATOR 1ST DISTRICT
Vote for not more than 1

Carl Levin	13	100.00
WRITE-IN.	0	
Total	13	

REPRESENTATIVE IN CONGRESS 1ST DISTRICT
Vote for not more than 1

Bart Stupak.	14	100.00
WRITE-IN.	0	
Total	14	

REPRESENTATIVE IN STATE LEGISLATURE 107TH DISTRICT
Vote for not more than 1

Gary McDowell	14	100.00
WRITE-IN.	0	
Total	14	

PROSECUTING ATTORNEY
Vote for not more than 1

WRITE-IN.	1	100.00
Total	1	

SHERIFF
Vote for not more than 1

WRITE-IN.	1	100.00
Total	1	

CLERK
Vote for not more than 1

WRITE-IN.	1	100.00
Total	1	

TREASURER
Vote for not more than 1

WRITE-IN.	1	100.00
Total	1	

REGISTER OF DEEDS
Vote for not more than 1

WRITE-IN.	1	100.00
Total	1	

DRAIN COMMISSIONER
Vote for not more than 1

WRITE-IN.	1	100.00
Total	1	

COUNTY COMMISSIONER DISTRICT 3
Vote for not more than 1

WRITE-IN.	0	
Total	0	

SUPERVISOR BEAR CREEK
Vote for not more than 1

Dennis M. Keiser	13	100.00
WRITE-IN.	0	
Total	13	

CLERK BEAR CREEK
Vote for not more than 1

WRITE-IN.	1	100.00
Total	1	

TREASURER BEAR CREEK
Vote for not more than 1

Suellen Anderson	11	100.00
WRITE-IN.	0	
Total	11	

TRUSTEES BEAR CREEK
Vote for not more than 2

WRITE-IN.	2	100.00
Total	2	

DELEGATE TO COUNTY CONVENTION BEAR CREEK 1
Vote for not more than 2

WRITE-IN.	2	100.00
Total	2	

********** (NONPARTISAN) **********

JUDGE OF THE COURT OF APPEALS 4TH DISTRI 4TH DISTRICT
Vote for not more than 1

Eric Doster.	3	12.00
Jim Howell	4	16.00
Michael J. Kelly	11	44.00
Paula Manderfield.	7	28.00
WRITE-IN.	0	
Total	25	

CO - SEPARATE TAX LIMITATION PROPOSAL
Vote for not more than 1

YES	21	61.76
NO.	13	38.24
Total	34	

CO - MILLAGE FOR AMBULANCE SERVICE
Vote for not more than 1

YES	23	65.71
NO.	12	34.29
Total	35	

BC - FIRE RENEWAL PROPOSAL BEAR CREEK
Vote for not more than 1

YES	24	72.73
NO.	9	27.27
Total	33	

PRECINCT REPORT — Emmet County, Michigan — OFFICIAL RESULTS
Run Date:01/07/09 — Open Primary
RUN TIME:02:49 PM — August 5, 2008
STATISTICS

0002 BEAR CREEK 2

	VOTES	PERCENT
REGISTERED VOTERS - TOTAL	1754	
REGISTERED VOTERS - REPUBLICAN PARTY	0	
REGISTERED VOTERS - DEMOCRATIC PARTY	0	
BALLOTS CAST - TOTAL.	109	
BALLOTS CAST - REPUBLICAN PARTY	74	67.89
BALLOTS CAST - DEMOCRATIC PARTY	30	27.52
BALLOTS CAST - BLANK.	0	
BALLOTS CAST - CROSSOVER	5	4.59
VOTER TURNOUT - TOTAL		6.21
VOTER TURNOUT - BLANK		

********** (REPUBLICAN PARTY) **********

UNITED STATES SENATOR 1ST DISTRICT
Vote for not more than 1

Jack Hoogendyk, Jr.	54	98.18
WRITE-IN.	1	1.82
Total	55	

REPRESENTATIVE IN CONGRESS 1ST DISTRICT
Vote for not more than 1

Tom Casperson	19	30.16
Linda Goldthorpe	29	46.03
Don Hooper	14	22.22
WRITE-IN.	1	1.59
Total	63	

REPRESENTATIVE IN STATE LEGISLATURE 107TH DISTRICT
Vote for not more than 1

Alex Strobehn	50	98.04
WRITE-IN.	1	1.96
Total	51	

PROSECUTING ATTORNEY
Vote for not more than 1

James R. Linderman	60	100.00
WRITE-IN.	0	
Total	60	

SHERIFF
Vote for not more than 1

Peter A. Wallin	64	100.00
WRITE-IN.	0	
Total	64	

CLERK
Vote for not more than 1

Jill Brown	20	27.78
Gail A. Martin.	52	72.22
WRITE-IN.	0	
Total	72	

TREASURER
Vote for not more than 1

Marilyn May.	59	100.00
WRITE-IN.	0	
Total	59	

REGISTER OF DEEDS
Vote for not more than 1

Michele E. Stine	57	100.00
WRITE-IN.	0	
Total	57	

DRAIN COMMISSIONER
Vote for not more than 1

Arden J. Bawkey	57	100.00
WRITE-IN.	0	
Total	57	

COUNTY COMMISSIONER DISTRICT 5
Vote for not more than 1

Jack L. Jones	53	100.00
WRITE-IN.	0	
Total	53	

SUPERVISOR BEAR CREEK
Vote for not more than 1

WRITE-IN.	0	
Total	0	

CLERK BEAR CREEK
Vote for not more than 1

Judy Mays	56	100.00
WRITE-IN.	0	
Total	56	

TREASURER BEAR CREEK
Vote for not more than 1

Connie Golding.	49	70.00
Jonathan D. Scheel	21	30.00
WRITE-IN.	0	
Total	70	

TRUSTEES BEAR CREEK
Vote for not more than 2

Joseph E. Hoffman.	54	55.10
Bert Notestine.	44	44.90
WRITE-IN.	0	
Total	98	

DELEGATE TO COUNTY CONVENTION BEAR CREEK 2
Vote for not more than 7

WRITE-IN.	0	
Total	0	

********** (DEMOCRATIC PARTY) **********

UNITED STATES SENATOR 1ST DISTRICT
Vote for not more than 1

Carl Levin	29	100.00
WRITE-IN.	0	
Total	29	

REPRESENTATIVE IN CONGRESS 1ST DISTRICT
Vote for not more than 1

Bart Stupak.	29	100.00
WRITE-IN.	0	
Total	29	

REPRESENTATIVE IN STATE LEGISLATURE 107TH DISTRICT
Vote for not more than 1

Gary McDowell	29	100.00
WRITE-IN.	0	
Total	29	

PROSECUTING ATTORNEY
Vote for not more than 1

WRITE-IN.	0	
Total	0	

SHERIFF
Vote for not more than 1

WRITE-IN.	1	100.00
Total	1	

CLERK
Vote for not more than 1

WRITE-IN.	0	
Total	0	

TREASURER
Vote for not more than 1

WRITE-IN.	0	
Total	0	

REGISTER OF DEEDS
Vote for not more than 1

WRITE-IN.	0	
Total	0	

DRAIN COMMISSIONER
Vote for not more than 1

WRITE-IN.	0	
Total	0	

COUNTY COMMISSIONER DISTRICT 5
Vote for not more than 1

WRITE-IN.	0	
Total	0	

SUPERVISOR BEAR CREEK
Vote for not more than 1

Dennis M. Keiser	25	100.00
WRITE-IN.	0	
Total	25	

CLERK BEAR CREEK
Vote for not more than 1

WRITE-IN.	0	
Total	0	

TREASURER BEAR CREEK
Vote for not more than 1

Suellen Anderson	23	100.00
WRITE-IN.	0	
Total	23	

TRUSTEES BEAR CREEK
Vote for not more than 2

WRITE-IN.	0	
Total	0	

DELEGATE TO COUNTY CONVENTION BEAR CREEK 2
Vote for not more than 3

David E. Hansen	21	46.67
Sharyn A. Hansen	22	48.89
WRITE-IN.	2	4.44
Total	45	

********** (NONPARTISAN) **********

JUDGE OF THE COURT OF APPEALS 4TH DISTRI 4TH DISTRICT
Vote for not more than 1

Eric Doster.	11	16.92
Jim Howell	16	24.62
Michael J. Kelly	18	27.69
Paula Manderfield.	20	30.77
WRITE-IN.	0	
Total	65	

CO - SEPARATE TAX LIMITATION PROPOSAL
Vote for not more than 1

YES	56	59.57
NO.	38	40.43
Total	94	

CO - MILLAGE FOR AMBULANCE SERVICE
Vote for not more than 1

YES	72	74.23
NO.	25	25.77
Total	97	

BC - FIRE RENEWAL PROPOSAL BEAR CREEK
Vote for not more than 1

YES	71	78.02
NO.	20	21.98
Total	91	

PRECINCT REPORT
Run Date:01/07/09
RUN TIME:02:49 PM

Emmet County, Michigan
Open Primary
August 5, 2008
STATISTICS

OFFICIAL RESULTS

0003 BEAR CREEK 3

	VOTES	PERCENT
REGISTERED VOTERS - TOTAL	2342	
REGISTERED VOTERS - REPUBLICAN PARTY	0	
REGISTERED VOTERS - DEMOCRATIC PARTY	0	
BALLOTS CAST - TOTAL.	133	
BALLOTS CAST - REPUBLICAN PARTY	81	60.90
BALLOTS CAST - DEMOCRATIC PARTY	44	33.08
BALLOTS CAST - BLANK.	0	
BALLOTS CAST - CROSSOVER	8	6.02
VOTER TURNOUT - TOTAL		5.68
VOTER TURNOUT - BLANK		

********** (REPUBLICAN PARTY) **********

UNITED STATES SENATOR 1ST DISTRICT
Vote for not more than 1

Jack Hoogendyk, Jr.	68	100.00
WRITE-IN.	0	
Total	68	

REPRESENTATIVE IN CONGRESS 1ST DISTRICT
Vote for not more than 1

Tom Casperson	23	33.33
Linda Goldthorpe	16	23.19
Don Hooper	30	43.48
WRITE-IN.	0	
Total	69	

REPRESENTATIVE IN STATE LEGISLATURE 107TH DISTRICT
Vote for not more than 1

Alex Strobehn	62	100.00
WRITE-IN.	0	
Total	62	

PROSECUTING ATTORNEY
Vote for not more than 1

James R. Linderman	66	100.00
WRITE-IN.	0	
Total	66	

SHERIFF
Vote for not more than 1

Peter A. Wallin	69	100.00
WRITE-IN.	0	
Total	69	

CLERK
Vote for not more than 1

Jill Brown	33	44.59
Gail A. Martin.	41	55.41
WRITE-IN.	0	
Total	74	

TREASURER
Vote for not more than 1

Marilyn May.	59	98.33
WRITE-IN.	1	1.67
Total	60	

REGISTER OF DEEDS
Vote for not more than 1

Michele E. Stine	56	100.00
WRITE-IN.	0	
Total	56	

DRAIN COMMISSIONER
Vote for not more than 1

Arden J. Bawkey	58	100.00
WRITE-IN.	0	
Total	58	

COUNTY COMMISSIONER DISTRICT 5
Vote for not more than 1

Jack L. Jones	57	98.28
WRITE-IN.	1	1.72

Total	58	

SUPERVISOR BEAR CREEK
Vote for not more than 1

WRITE-IN.	3	100.00
Total	3	

CLERK BEAR CREEK
Vote for not more than 1

Judy Mays	53	98.15
WRITE-IN.	1	1.85
Total	54	

TREASURER BEAR CREEK
Vote for not more than 1

Connie Golding.	46	73.02
Jonathan D. Scheel	17	26.98
WRITE-IN.	0	
Total	63	

TRUSTEES BEAR CREEK
Vote for not more than 2

Joseph E. Hoffman.	42	42.42
Bert Notestine.	57	57.58
WRITE-IN.	0	
Total	99	

DELEGATE TO COUNTY CONVENTION BEAR CREEK 3
Vote for not more than 7

WRITE-IN.	0	
Total	0	

********** (DEMOCRATIC PARTY) **********

UNITED STATES SENATOR 1ST DISTRICT
Vote for not more than 1

Carl Levin	42	100.00
WRITE-IN.	0	
Total	42	

REPRESENTATIVE IN CONGRESS 1ST DISTRICT
Vote for not more than 1

Bart Stupak.	42	100.00
WRITE-IN.	0	
Total	42	

REPRESENTATIVE IN STATE LEGISLATURE 107TH DISTRICT
Vote for not more than 1

Gary McDowell	39	100.00
WRITE-IN.	0	
Total	39	

PROSECUTING ATTORNEY
Vote for not more than 1

WRITE-IN.	2	100.00
Total	2	

SHERIFF
Vote for not more than 1

WRITE-IN.	3	100.00
Total	3	

CLERK
Vote for not more than 1

WRITE-IN.	3	100.00
Total	3	

TREASURER
Vote for not more than 1

WRITE-IN.	4	100.00
Total	4	

REGISTER OF DEEDS
Vote for not more than 1

WRITE-IN.	2	100.00
Total	2	

DRAIN COMMISSIONER
Vote for not more than 1

WRITE-IN.	2	100.00
Total	2	

COUNTY COMMISSIONER DISTRICT 5
Vote for not more than 1

WRITE-IN.	2	100.00
Total	2	

SUPERVISOR BEAR CREEK
Vote for not more than 1

Dennis M. Keiser	36	92.31
WRITE-IN.	3	7.69
Total	39	

CLERK BEAR CREEK
Vote for not more than 1

WRITE-IN.	1	100.00
Total	1	

TREASURER BEAR CREEK
Vote for not more than 1

Suellen Anderson	30	96.77
WRITE-IN.	1	3.23
Total	31	

TRUSTEES BEAR CREEK
Vote for not more than 2

WRITE-IN.	3	100.00
Total	3	

DELEGATE TO COUNTY CONVENTION BEAR CREEK 3
Vote for not more than 3

Mary Low Dwan	22	26.83
George Richard Lewis.	22	26.83
Boyd Manges.	16	19.51
JoAnn M. Wilder	22	26.83
WRITE-IN.	0	
Total	82	

********** (NONPARTISAN) **********

JUDGE OF THE COURT OF APPEALS 4TH DISTRI 4TH DISTRICT
Vote for not more than 1

Eric Doster.	17	21.52
Jim Howell	9	11.39
Michael J. Kelly	35	44.30
Paula Manderfield.	18	22.78
WRITE-IN.	0	
Total	79	

CO - SEPARATE TAX LIMITATION PROPOSAL
Vote for not more than 1

YES	58	49.57
NO.	59	50.43
Total	117	

CO - MILLAGE FOR AMBULANCE SERVICE
Vote for not more than 1

YES	57	47.90
NO.	62	52.10
Total	119	

BC - FIRE RENEWAL PROPOSAL BEAR CREEK
Vote for not more than 1

YES	66	63.46
NO.	38	36.54
Total	104	

PRECINCT REPORT — Emmet County, Michigan — OFFICIAL RESULTS
Run Date:01/07/09 — Open Primary
RUN TIME:02:49 PM — August 5, 2008
STATISTICS

0004 BEAR CREEK 4

	VOTES	PERCENT
REGISTERED VOTERS - TOTAL	4657	
REGISTERED VOTERS - REPUBLICAN PARTY	0	
REGISTERED VOTERS - DEMOCRATIC PARTY	0	
BALLOTS CAST - TOTAL.	70	

BALLOTS CAST - REPUBLICAN PARTY	46	65.71
BALLOTS CAST - DEMOCRATIC PARTY	19	27.14
BALLOTS CAST - BLANK.	0	
BALLOTS CAST - CROSSOVER	5	7.14
VOTER TURNOUT - TOTAL		1.50
VOTER TURNOUT - BLANK		

********** (REPUBLICAN PARTY) **********

UNITED STATES SENATOR 1ST DISTRICT
Vote for not more than 1

Jack Hoogendyk, Jr.	35	100.00
WRITE-IN.	0	
Total	35	

REPRESENTATIVE IN CONGRESS 1ST DISTRICT
Vote for not more than 1

Tom Casperson	12	31.58
Linda Goldthorpe	21	55.26
Don Hooper	5	13.16
WRITE-IN.	0	
Total	38	

REPRESENTATIVE IN STATE LEGISLATURE 107TH DISTRICT
Vote for not more than 1

Alex Strobehn	28	100.00
WRITE-IN.	0	
Total	28	

PROSECUTING ATTORNEY
Vote for not more than 1

James R. Linderman	35	100.00
WRITE-IN.	0	
Total	35	

SHERIFF
Vote for not more than 1

Peter A. Wallin	40	100.00
WRITE-IN.	0	
Total	40	

CLERK
Vote for not more than 1

Jill Brown	11	26.83
Gail A. Martin.	30	73.17
WRITE-IN.	0	
Total	41	

TREASURER
Vote for not more than 1

Marilyn May.	37	100.00
WRITE-IN.	0	
Total	37	

REGISTER OF DEEDS
Vote for not more than 1

Michele E. Stine	35	100.00
WRITE-IN.	0	
Total	35	

DRAIN COMMISSIONER
Vote for not more than 1

Arden J. Bawkey	36	100.00
WRITE-IN.	0	
Total	36	

COUNTY COMMISSIONER DISTRICT 3
Vote for not more than 1

Thomas C. Shier	3	100.00
WRITE-IN.	0	
Total	3	

COUNTY COMMISSIONER DISTRICT 5
Vote for not more than 1

Jack L. Jones	33	100.00
WRITE-IN.	0	
Total	33	

SUPERVISOR BEAR CREEK
Vote for not more than 1

WRITE-IN.	1	100.00
Total	1	

CLERK BEAR CREEK
Vote for not more than 1

Judy Mays	39	100.00
WRITE-IN.	0	
Total	39	

TREASURER BEAR CREEK
Vote for not more than 1

Connie Golding.	29	78.38
Jonathan D. Scheel	8	21.62
WRITE-IN.	0	
Total	37	

TRUSTEES BEAR CREEK
Vote for not more than 2

Joseph E. Hoffman.	36	52.94
Bert Notestine.	32	47.06
WRITE-IN.	0	
Total	68	

DELEGATE TO COUNTY CONVENTION BEAR CREEK 1
Vote for not more than 2

WRITE-IN.	0	

Total	0	

DELEGATE TO COUNTY CONVENTION BEAR CREEK 2
Vote for not more than 7

WRITE-IN.	0	
Total	0	

DELEGATE TO COUNTY CONVENTION BEAR CREEK 3
Vote for not more than 7

WRITE-IN.	0	
Total	0	

********** (DEMOCRATIC PARTY) **********

UNITED STATES SENATOR 1ST DISTRICT
Vote for not more than 1

Carl Levin	19	100.00
WRITE-IN.	0	
Total	19	

REPRESENTATIVE IN CONGRESS 1ST DISTRICT
Vote for not more than 1

Bart Stupak.	18	100.00
WRITE-IN.	0	
Total	18	

REPRESENTATIVE IN STATE LEGISLATURE 107TH DISTRICT
Vote for not more than 1

Gary McDowell	17	100.00
WRITE-IN.	0	
Total	17	

PROSECUTING ATTORNEY
Vote for not more than 1

WRITE-IN.	1	100.00
Total	1	

SHERIFF
Vote for not more than 1

WRITE-IN.	1	100.00
Total	1	

CLERK
Vote for not more than 1

WRITE-IN.	1	100.00
Total	1	

TREASURER
Vote for not more than 1

WRITE-IN.	1	100.00
Total	1	

REGISTER OF DEEDS
Vote for not more than 1

WRITE-IN.	1	100.00
Total	1	

DRAIN COMMISSIONER
Vote for not more than 1

WRITE-IN.	1	100.00
Total	1	

COUNTY COMMISSIONER DISTRICT 3
Vote for not more than 1

WRITE-IN.	0	
Total	0	

COUNTY COMMISSIONER DISTRICT 5
Vote for not more than 1

WRITE-IN.	1	100.00
Total	1	

SUPERVISOR BEAR CREEK
Vote for not more than 1

Dennis M. Keiser	18	100.00
WRITE-IN.	0	
Total	18	

CLERK BEAR CREEK
Vote for not more than 1

WRITE-IN.	1	100.00
Total	1	

TREASURER BEAR CREEK
Vote for not more than 1

Suellen Anderson	14	100.00
WRITE-IN.	0	
Total	14	

TRUSTEES BEAR CREEK
Vote for not more than 2

WRITE-IN.	0	
Total	0	

DELEGATE TO COUNTY CONVENTION BEAR CREEK 1
Vote for not more than 2

WRITE-IN.	0	
Total	0	

DELEGATE TO COUNTY CONVENTION BEAR CREEK 2
Vote for not more than 3

David E. Hansen	4	50.00
Sharyn A. Hansen	4	50.00
WRITE-IN.	0	

Total	8	

DELEGATE TO COUNTY CONVENTION BEAR CREEK 3
Vote for not more than 3

Mary Low Dwan	5	31.25
George Richard Lewis.	4	25.00
Boyd Manges.	2	12.50
JoAnn M. Wilder	5	31.25
WRITE-IN.	0	
Total	16	

********** (NONPARTISAN) **********

JUDGE OF THE COURT OF APPEALS 4TH DISTRI 4TH DISTRICT
Vote for not more than 1

Eric Doster.	6	17.65
Jim Howell	3	8.82
Michael J. Kelly	12	35.29
Paula Manderfield.	12	35.29
WRITE-IN.	1	2.94
Total	34	

CO - SEPARATE TAX LIMITATION PROPOSAL
Vote for not more than 1

YES	39	65.00
NO.	21	35.00
Total	60	

CO - MILLAGE FOR AMBULANCE SERVICE
Vote for not more than 1

YES	39	60.00
NO.	26	40.00
Total	65	

BC - FIRE RENEWAL PROPOSAL BEAR CREEK
Vote for not more than 1

YES	49	77.78
NO.	14	22.22
Total	63	

PRECINCT REPORT — Emmet County, Michigan — OFFICIAL RESULTS
Run Date:01/07/09 — Open Primary
RUN TIME:02:49 PM — August 5, 2008
STATISTICS

0005 BLISS

	VOTES	PERCENT
REGISTERED VOTERS - TOTAL	488	
REGISTERED VOTERS - REPUBLICAN PARTY	0	
REGISTERED VOTERS - DEMOCRATIC PARTY	0	
BALLOTS CAST - TOTAL.	45	
BALLOTS CAST - REPUBLICAN PARTY	29	64.44
BALLOTS CAST - DEMOCRATIC PARTY	11	24.44
BALLOTS CAST - BLANK.	0	
BALLOTS CAST - CROSSOVER	5	11.11
VOTER TURNOUT - TOTAL		9.22

VOTER TURNOUT - BLANK . . . . . .

********** (REPUBLICAN PARTY) **********

UNITED STATES SENATOR 1ST DISTRICT
Vote for not more than 1

Jack Hoogendyk, Jr.	20	100.00
WRITE-IN.	0	
Total	20	

REPRESENTATIVE IN CONGRESS 1ST DISTRICT
Vote for not more than 1

Tom Casperson	3	15.79
Linda Goldthorpe	12	63.16
Don Hooper	4	21.05
WRITE-IN.	0	
Total	19	

REPRESENTATIVE IN STATE LEGISLATURE 107TH DISTRICT
Vote for not more than 1

Alex Strobehn	16	100.00
WRITE-IN.	0	
Total	16	

PROSECUTING ATTORNEY
Vote for not more than 1

James R. Linderman	17	100.00
WRITE-IN.	0	
Total	17	

SHERIFF
Vote for not more than 1

Peter A. Wallin	18	100.00
WRITE-IN.	0	
Total	18	

CLERK
Vote for not more than 1

Jill Brown	5	21.74
Gail A. Martin.	18	78.26
WRITE-IN.	0	
Total	23	

TREASURER
Vote for not more than 1

Marilyn May.	16	100.00
WRITE-IN.	0	
Total	16	

REGISTER OF DEEDS
Vote for not more than 1

Michele E. Stine	17	100.00
WRITE-IN.	0	

Total	17	

DRAIN COMMISSIONER
Vote for not more than 1

Arden J. Bawkey	19	100.00
WRITE-IN.	0	
Total	19	

COUNTY COMMISSIONER DISTRICT 1
Vote for not more than 1

James E. Tamlyn	20	100.00
WRITE-IN.	0	
Total	20	

SUPERVISOR BLISS
Vote for not more than 1

Philip Lechowicz	24	100.00
WRITE-IN.	0	
Total	24	

CLERK BLISS
Vote for not more than 1

Doris LaVictor.	26	100.00
WRITE-IN.	0	
Total	26	

TREASURER BLISS
Vote for not more than 1

Mary E. Fortney	24	100.00
WRITE-IN.	0	
Total	24	

TRUSTEES BLISS
Vote for not more than 2

Ronald L. Cease	24	55.81
Nancy L. Foreman	19	44.19
WRITE-IN.	0	
Total	43	

DELEGATE TO COUNTY CONVENTION BLISS
Vote for not more than 2

WRITE-IN.	0	
Total	0	

********** (DEMOCRATIC PARTY) **********

UNITED STATES SENATOR 1ST DISTRICT
Vote for not more than 1

Carl Levin	10	100.00
WRITE-IN.	0	
Total	10	

REPRESENTATIVE IN CONGRESS 1ST DISTRICT

Vote for not more than 1		
Bart Stupak.	11	100.00
WRITE-IN.	0	
Total	11	

REPRESENTATIVE IN STATE LEGISLATURE 107TH DISTRICT

Vote for not more than 1		
Gary McDowell	10	100.00
WRITE-IN.	0	
Total	10	

PROSECUTING ATTORNEY

Vote for not more than 1		
WRITE-IN.	2	100.00
Total	2	

SHERIFF

Vote for not more than 1		
WRITE-IN.	1	100.00
Total	1	

CLERK

Vote for not more than 1		
WRITE-IN.	1	100.00
Total	1	

TREASURER

Vote for not more than 1		
WRITE-IN.	1	100.00
Total	1	

REGISTER OF DEEDS

Vote for not more than 1		
WRITE-IN.	1	100.00
Total	1	

DRAIN COMMISSIONER

Vote for not more than 1		
WRITE-IN.	1	100.00
Total	1	

COUNTY COMMISSIONER DISTRICT 1

Vote for not more than 1		
WRITE-IN.	1	100.00
Total	1	

SUPERVISOR BLISS

Vote for not more than 1		
WRITE-IN.	1	100.00
Total	1	

CLERK BLISS
Vote for not more than 1

WRITE-IN.	1	100.00
Total	1	

TREASURER BLISS
Vote for not more than 1

WRITE-IN.	1	100.00
Total	1	

TRUSTEES BLISS
Vote for not more than 2

Jason B. Mallory	8	100.00
WRITE-IN.	0	
Total	8	

DELEGATE TO COUNTY CONVENTION BLISS
Vote for not more than 2

WRITE-IN.	1	100.00
Total	1	

********** (NONPARTISAN) **********

JUDGE OF THE COURT OF APPEALS 4TH DISTRI 4TH DISTRICT
Vote for not more than 1

Eric Doster.	4	25.00
Jim Howell	2	12.50
Michael J. Kelly	6	37.50
Paula Manderfield.	4	25.00
WRITE-IN.	0	
Total	16	

CO - SEPARATE TAX LIMITATION PROPOSAL
Vote for not more than 1

YES	18	56.25
NO.	14	43.75
Total	32	

CO - MILLAGE FOR AMBULANCE SERVICE
Vote for not more than 1

YES	15	42.86
NO.	20	57.14
Total	35	

PRECINCT REPORT — Emmet County, Michigan — OFFICIAL RESULTS
Run Date:01/07/09 — Open Primary
RUN TIME:02:49 PM — August 5, 2008
STATISTICS

0006 CARP LAKE

	VOTES	PERCENT
REGISTERED VOTERS - TOTAL	616	
REGISTERED VOTERS - REPUBLICAN PARTY	0	
REGISTERED VOTERS - DEMOCRATIC PARTY	0	

BALLOTS CAST - TOTAL.	56	
BALLOTS CAST - REPUBLICAN PARTY	22	39.29
BALLOTS CAST - DEMOCRATIC PARTY	20	35.71
BALLOTS CAST - BLANK.	0	
BALLOTS CAST - CROSSOVER	14	25.00
VOTER TURNOUT - TOTAL		9.09
VOTER TURNOUT - BLANK		

********** (REPUBLICAN PARTY) **********

UNITED STATES SENATOR 1ST DISTRICT
Vote for not more than 1

Jack Hoogendyk, Jr.	18	100.00
WRITE-IN.	0	
Total	18	

REPRESENTATIVE IN CONGRESS 1ST DISTRICT
Vote for not more than 1

Tom Casperson	3	15.00
Linda Goldthorpe	9	45.00
Don Hooper	7	35.00
WRITE-IN.	1	5.00
Total	20	

REPRESENTATIVE IN STATE LEGISLATURE 107TH DISTRICT
Vote for not more than 1

Alex Strobehn	16	100.00
WRITE-IN.	0	
Total	16	

PROSECUTING ATTORNEY
Vote for not more than 1

James R. Linderman	18	94.74
WRITE-IN.	1	5.26
Total	19	

SHERIFF
Vote for not more than 1

Peter A. Wallin	19	100.00
WRITE-IN.	0	
Total	19	

CLERK
Vote for not more than 1

Jill Brown	5	22.73
Gail A. Martin.	17	77.27
WRITE-IN.	0	
Total	22	

TREASURER
Vote for not more than 1

Marilyn May.	18	94.74
WRITE-IN.	1	5.26
Total	19	

REGISTER OF DEEDS
Vote for not more than 1

Michele E. Stine	17	94.44
WRITE-IN.	1	5.56
Total	18	

DRAIN COMMISSIONER
Vote for not more than 1

Arden J. Bawkey	17	100.00
WRITE-IN.	0	
Total	17	

COUNTY COMMISSIONER DISTRICT 1
Vote for not more than 1

James E. Tamlyn	18	94.74
WRITE-IN.	1	5.26
Total	19	

SUPERVISOR CARP LAKE
Vote for not more than 1

Paul A. Teike	15	100.00
WRITE-IN.	0	
Total	15	

CLERK CARP LAKE
Vote for not more than 1

WRITE-IN.	1	100.00
Total	1	

TREASURER CARP LAKE
Vote for not more than 1

WRITE-IN.	1	100.00
Total	1	

TRUSTEES CARP LAKE
Vote for not more than 2

Robert Roll.	10	38.46
Phil Schmalzried	16	61.54
WRITE-IN.	0	
Total	26	

DELEGATE TO COUNTY CONVENTION CARP
Vote for not more than 2

WRITE-IN.	2	100.00
Total	2	

********** (DEMOCRATIC PARTY) **********

UNITED STATES SENATOR 1ST DISTRICT
Vote for not more than 1

Carl Levin	19	100.00
WRITE-IN.	0	

Total	19	

REPRESENTATIVE IN CONGRESS 1ST DISTRICT
Vote for not more than 1

Bart Stupak.	20	100.00
WRITE-IN.	0	
Total	20	

REPRESENTATIVE IN STATE LEGISLATURE 107TH DISTRICT
Vote for not more than 1

Gary McDowell	19	100.00
WRITE-IN.	0	
Total	19	

PROSECUTING ATTORNEY
Vote for not more than 1

WRITE-IN.	2	100.00
Total	2	

SHERIFF
Vote for not more than 1

WRITE-IN.	2	100.00
Total	2	

CLERK
Vote for not more than 1

WRITE-IN.	2	100.00
Total	2	

TREASURER
Vote for not more than 1

WRITE-IN.	2	100.00
Total	2	

REGISTER OF DEEDS
Vote for not more than 1

WRITE-IN.	2	100.00
Total	2	

DRAIN COMMISSIONER
Vote for not more than 1

WRITE-IN.	2	100.00
Total	2	

COUNTY COMMISSIONER DISTRICT 1
Vote for not more than 1

WRITE-IN.	2	100.00
Total	2	

SUPERVISOR CARP LAKE
Vote for not more than 1

WRITE-IN.	2	100.00
Total	2	

CLERK CARP LAKE
Vote for not more than 1

Angie Berry.	16	100.00
WRITE-IN.	0	
Total	16	

TREASURER CARP LAKE
Vote for not more than 1

Catherine T. Freebairn	15	100.00
WRITE-IN.	0	
Total	15	

TRUSTEES CARP LAKE
Vote for not more than 2

WRITE-IN.	2	100.00
Total	2	

DELEGATE TO COUNTY CONVENTION CARP
Vote for not more than 2

WRITE-IN.	2	100.00
Total	2	

********** (NONPARTISAN) **********

JUDGE OF THE COURT OF APPEALS 4TH DISTRI 4TH DISTRICT
Vote for not more than 1

Eric Doster.	5	16.13
Jim Howell	6	19.35
Michael J. Kelly	13	41.94
Paula Manderfield.	6	19.35
WRITE-IN.	1	3.23
Total	31	

CO - SEPARATE TAX LIMITATION PROPOSAL
Vote for not more than 1

YES	28	59.57
NO.	19	40.43
Total	47	

CO - MILLAGE FOR AMBULANCE SERVICE
Vote for not more than 1

YES	27	56.25
NO.	21	43.75
Total	48	

CL - ROAD MILLAGE RENEWAL CARP LAKE
Vote for not more than 1

YES	30	75.00
NO.	10	25.00
Total	40	

CL - FIRE RENEWAL PROPOSAL CARP LAKE
Vote for not more than 1

YES	34	85.00
NO.	6	15.00
Total	40	

PRECINCT REPORT
Run Date:01/07/09
RUN TIME:02:49 PM

Emmet County, Michigan
Open Primary
August 5, 2008
STATISTICS

OFFICIAL RESULTS

0007 CENTER

	VOTES	PERCENT
REGISTERED VOTERS - TOTAL	410	
REGISTERED VOTERS - REPUBLICAN PARTY	0	
REGISTERED VOTERS - DEMOCRATIC PARTY	0	
BALLOTS CAST - TOTAL.	37	
BALLOTS CAST - REPUBLICAN PARTY	16	43.24
BALLOTS CAST - DEMOCRATIC PARTY	15	40.54
BALLOTS CAST - BLANK.	0	
BALLOTS CAST - CROSSOVER	6	16.22
VOTER TURNOUT - TOTAL		9.02
VOTER TURNOUT - BLANK		

********** (REPUBLICAN PARTY) **********

UNITED STATES SENATOR 1ST DISTRICT
Vote for not more than 1

Jack Hoogendyk, Jr.	10	100.00
WRITE-IN.	0	
Total	10	

REPRESENTATIVE IN CONGRESS 1ST DISTRICT
Vote for not more than 1

Tom Casperson	3	27.27
Linda Goldthorpe	5	45.45
Don Hooper	3	27.27
WRITE-IN.	0	
Total	11	

REPRESENTATIVE IN STATE LEGISLATURE 107TH DISTRICT
Vote for not more than 1

Alex Strobehn	10	100.00
WRITE-IN.	0	
Total	10	

PROSECUTING ATTORNEY
Vote for not more than 1

James R. Linderman	10	100.00
WRITE-IN.	0	
Total	10	

SHERIFF

Vote for not more than 1		
Peter A. Wallin	9	100.00
WRITE-IN.	0	
Total	9	

CLERK

Vote for not more than 1		
Jill Brown	7	50.00
Gail A. Martin.	7	50.00
WRITE-IN.	0	
Total	14	

TREASURER

Vote for not more than 1		
Marilyn May.	11	100.00
WRITE-IN.	0	
Total	11	

REGISTER OF DEEDS

Vote for not more than 1		
Michele E. Stine	9	100.00
WRITE-IN.	0	
Total	9	

DRAIN COMMISSIONER

Vote for not more than 1		
Arden J. Bawkey	12	100.00
WRITE-IN.	0	
Total	12	

COUNTY COMMISSIONER DISTRICT 1

Vote for not more than 1		
James E. Tamlyn	9	100.00
WRITE-IN.	0	
Total	9	

SUPERVISOR CENTER

Vote for not more than 1		
WRITE-IN.	0	
Total	0	

CLERK CENTER

Vote for not more than 1		
Bonnie Godzik	12	100.00
WRITE-IN.	0	
Total	12	

TREASURER CENTER

Vote for not more than 1		
WRITE-IN.	0	
Total	0	

TRUSTEES CENTER
Vote for not more than 2

Robert Schneider	12	50.00
Judy Vanavery	12	50.00
WRITE-IN.	0	
Total	24	

DELEGATE TO COUNTY CONVENTION CENTER
Vote for not more than 2

WRITE-IN.	0	
Total	0	

********** (DEMOCRATIC PARTY) **********

UNITED STATES SENATOR 1ST DISTRICT
Vote for not more than 1

Carl Levin	12	100.00
WRITE-IN.	0	
Total	12	

REPRESENTATIVE IN CONGRESS 1ST DISTRICT
Vote for not more than 1

Bart Stupak.	12	100.00
WRITE-IN.	0	
Total	12	

REPRESENTATIVE IN STATE LEGISLATURE 107TH DISTRICT
Vote for not more than 1

Gary McDowell	12	100.00
WRITE-IN.	0	
Total	12	

PROSECUTING ATTORNEY
Vote for not more than 1

WRITE-IN.	0	
Total	0	

SHERIFF
Vote for not more than 1

WRITE-IN.	0	
Total	0	

CLERK
Vote for not more than 1

WRITE-IN.	0	
Total	0	

TREASURER
Vote for not more than 1

WRITE-IN.	0	
Total	0	

REGISTER OF DEEDS
Vote for not more than 1

WRITE-IN.	0	
Total	0	

DRAIN COMMISSIONER
Vote for not more than 1

WRITE-IN.	0	
Total	0	

COUNTY COMMISSIONER DISTRICT 1
Vote for not more than 1

WRITE-IN.	0	
Total	0	

SUPERVISOR CENTER
Vote for not more than 1

Edward Jurek	11	100.00
WRITE-IN.	0	
Total	11	

CLERK CENTER
Vote for not more than 1

WRITE-IN.	0	
Total	0	

TREASURER CENTER
Vote for not more than 1

Michelle Zmikly	11	100.00
WRITE-IN.	0	
Total	11	

TRUSTEES CENTER
Vote for not more than 2

WRITE-IN.	0	
Total	0	

DELEGATE TO COUNTY CONVENTION CENTER
Vote for not more than 2

Gretchen VanLoozen	5	100.00
WRITE-IN.	0	
Total	5	

********** (NONPARTISAN) **********

JUDGE OF THE COURT OF APPEALS 4TH DISTRI 4TH DISTRICT
Vote for not more than 1

Eric Doster.	3	20.00
Jim Howell	3	20.00
Michael J. Kelly	5	33.33
Paula Manderfield.	4	26.67
WRITE-IN.	0	
Total	15	

CO - SEPARATE TAX LIMITATION PROPOSAL
Vote for not more than 1

YES	15	45.45
NO.	18	54.55
Total	33	

CO - MILLAGE FOR AMBULANCE SERVICE
Vote for not more than 1

YES	19	54.29
NO.	16	45.71
Total	35	

CT - ROAD MILLAGE RENEW CENTER
Vote for not more than 1

YES	23	69.70
NO.	10	30.30
Total	33	

PRECINCT REPORT
Run Date:01/07/09
RUN TIME:02:49 PM

Emmet County, Michigan
Open Primary
August 5, 2008
STATISTICS

OFFICIAL RESULTS

0008 CROSS VILLAGE

	VOTES	PERCENT
REGISTERED VOTERS - TOTAL	233	
REGISTERED VOTERS - REPUBLICAN PARTY	0	
REGISTERED VOTERS - DEMOCRATIC PARTY	0	
BALLOTS CAST - TOTAL.	57	
BALLOTS CAST - REPUBLICAN PARTY	26	45.61
BALLOTS CAST - DEMOCRATIC PARTY	24	42.11
BALLOTS CAST - BLANK.	0	
BALLOTS CAST - CROSSOVER	7	12.28
VOTER TURNOUT - TOTAL		24.46
VOTER TURNOUT - BLANK		

********** (REPUBLICAN PARTY) **********

UNITED STATES SENATOR 1ST DISTRICT
Vote for not more than 1

Jack Hoogendyk, Jr.	22	100.00
WRITE-IN.	0	
Total	22	

REPRESENTATIVE IN CONGRESS 1ST DISTRICT
Vote for not more than 1

Tom Casperson	10	43.48
Linda Goldthorpe	12	52.17
Don Hooper	1	4.35
WRITE-IN.	0	
Total	23	

REPRESENTATIVE IN STATE LEGISLATURE 107TH DISTRICT
Vote for not more than 1

Alex Strobehn	20	100.00
WRITE-IN.	0	
Total	20	

PROSECUTING ATTORNEY
Vote for not more than 1

James R. Linderman	21	100.00
WRITE-IN.	0	
Total	21	

SHERIFF
Vote for not more than 1

Peter A. Wallin	22	100.00
WRITE-IN.	0	
Total	22	

CLERK
Vote for not more than 1

Jill Brown	8	32.00
Gail A. Martin.	17	68.00
WRITE-IN.	0	
Total	25	

TREASURER
Vote for not more than 1

Marilyn May.	21	100.00
WRITE-IN.	0	
Total	21	

REGISTER OF DEEDS
Vote for not more than 1

Michele E. Stine	20	100.00
WRITE-IN.	0	
Total	20	

DRAIN COMMISSIONER
Vote for not more than 1

Arden J. Bawkey	20	100.00
WRITE-IN.	0	
Total	20	

COUNTY COMMISSIONER DISTRICT 1
Vote for not more than 1

James E. Tamlyn	20	100.00
WRITE-IN.	0	
Total	20	

SUPERVISOR CROSS VILLAGE
Vote for not more than 1

WRITE-IN.	0	
Total	0	

CLERK CROSS VILLAGE
Vote for not more than 1

WRITE-IN.	0	
Total	0	

TREASURER CROSS VILLAGE
Vote for not more than 1

Marie Krupa.	19	100.00
WRITE-IN.	0	
Total	19	

TRUSTEES CROSS VILLAGE
Vote for not more than 2

Stephen Keller.	8	88.89
WRITE-IN.	1	11.11
Total	9	

DELEGATE TO COUNTY CONVENTION CROSS VILLAGE
Vote for not more than 2

WRITE-IN.	0	
Total	0	

********** (DEMOCRATIC PARTY) **********

UNITED STATES SENATOR 1ST DISTRICT
Vote for not more than 1

Carl Levin	21	100.00
WRITE-IN.	0	
Total	21	

REPRESENTATIVE IN CONGRESS 1ST DISTRICT
Vote for not more than 1

Bart Stupak.	23	100.00
WRITE-IN.	0	
Total	23	

REPRESENTATIVE IN STATE LEGISLATURE 107TH DISTRICT
Vote for not more than 1

Gary McDowell	22	100.00
WRITE-IN.	0	
Total	22	

PROSECUTING ATTORNEY
Vote for not more than 1

WRITE-IN.	2	100.00
Total	2	

SHERIFF
Vote for not more than 1

WRITE-IN.	2	100.00
Total	2	

CLERK
Vote for not more than 1

WRITE-IN.	2	100.00
Total	2	

TREASURER
Vote for not more than 1

WRITE-IN.	2	100.00
Total	2	

REGISTER OF DEEDS
Vote for not more than 1

WRITE-IN.	2	100.00
Total	2	

DRAIN COMMISSIONER
Vote for not more than 1

WRITE-IN.	2	100.00
Total	2	

COUNTY COMMISSIONER DISTRICT 1
Vote for not more than 1

WRITE-IN.	2	100.00
Total	2	

SUPERVISOR CROSS VILLAGE
Vote for not more than 1

Gene Reck	19	95.00
WRITE-IN.	1	5.00
Total	20	

CLERK CROSS VILLAGE
Vote for not more than 1

WRITE-IN.	1	100.00
Total	1	

TREASURER CROSS VILLAGE
Vote for not more than 1

WRITE-IN.	2	100.00
Total	2	

TRUSTEES CROSS VILLAGE
Vote for not more than 2

Catherine Schlappi	17	100.00
WRITE-IN.	0	
Total	17	

DELEGATE TO COUNTY CONVENTION CROSS VILLAGE
Vote for not more than 2

WRITE-IN.	1	100.00
Total	1	

********** (NONPARTISAN) **********

JUDGE OF THE COURT OF APPEALS 4TH DISTRI 4TH DISTRICT
Vote for not more than 1

Eric Doster.	2	7.69
Jim Howell	6	23.08
Michael J. Kelly	11	42.31
Paula Manderfield.	7	26.92
WRITE-IN.	0	
Total	26	

CO - SEPARATE TAX LIMITATION PROPOSAL
Vote for not more than 1

YES	30	68.18
NO.	14	31.82
Total	44	

CO - MILLAGE FOR AMBULANCE SERVICE
Vote for not more than 1

YES	36	76.60
NO.	11	23.40
Total	47	

CV - OPEN SPACES PRESERVATION CROSS VILLAGE
Vote for not more than 1

YES	29	59.18
NO.	20	40.82
Total	49	

PRECINCT REPORT
Run Date:01/07/09
RUN TIME:02:49 PM

Emmet County, Michigan
Open Primary
August 5, 2008
STATISTICS

OFFICIAL RESULTS

0009 FRIENDSHIP

	VOTES	PERCENT
REGISTERED VOTERS - TOTAL	691	
REGISTERED VOTERS - REPUBLICAN PARTY	0	
REGISTERED VOTERS - DEMOCRATIC PARTY	0	
BALLOTS CAST - TOTAL.	66	
BALLOTS CAST - REPUBLICAN PARTY	52	78.79
BALLOTS CAST - DEMOCRATIC PARTY	11	16.67
BALLOTS CAST - BLANK.	0	
BALLOTS CAST - CROSSOVER	3	4.55
VOTER TURNOUT - TOTAL		9.55
VOTER TURNOUT - BLANK		

********** (REPUBLICAN PARTY) **********

UNITED STATES SENATOR 1ST DISTRICT
Vote for not more than 1

Jack Hoogendyk, Jr.	33	100.00
WRITE-IN.	0	
Total	33	

REPRESENTATIVE IN CONGRESS 1ST DISTRICT
Vote for not more than 1

Tom Casperson	9	27.27
Linda Goldthorpe	16	48.48
Don Hooper	8	24.24
WRITE-IN.	0	
Total	33	

REPRESENTATIVE IN STATE LEGISLATURE 107TH DISTRICT
Vote for not more than 1

Alex Strobehn	31	100.00
WRITE-IN.	0	
Total	31	

PROSECUTING ATTORNEY
Vote for not more than 1

James R. Linderman	38	100.00
WRITE-IN.	0	
Total	38	

SHERIFF
Vote for not more than 1

Peter A. Wallin	41	100.00
WRITE-IN.	0	
Total	41	

CLERK
Vote for not more than 1

Jill Brown	6	12.77
Gail A. Martin.	41	87.23
WRITE-IN.	0	
Total	47	

TREASURER
Vote for not more than 1

Marilyn May.	38	100.00
WRITE-IN.	0	
Total	38	

REGISTER OF DEEDS
Vote for not more than 1

Michele E. Stine	33	97.06
WRITE-IN.	1	2.94
Total	34	

DRAIN COMMISSIONER
Vote for not more than 1

Arden J. Bawkey	35	100.00
WRITE-IN.	0	
Total	35	

COUNTY COMMISSIONER DISTRICT 2
Vote for not more than 1

Leroy J. Gregory	35	100.00
WRITE-IN.	0	
Total	35	

SUPERVISOR FRIENDSHIP
Vote for not more than 1

Frederick Troup	38	100.00
WRITE-IN.	0	
Total	38	

CLERK FRIENDSHIP
Vote for not more than 1

Janell S. Van Divner.	36	100.00
WRITE-IN.	0	
Total	36	

TREASURER FRIENDSHIP
Vote for not more than 1

Marie A. Ward	36	94.74
WRITE-IN.	2	5.26
Total	38	

TRUSTEES FRIENDSHIP
Vote for not more than 2

Gary Abent	30	44.78
Al Major.	37	55.22
WRITE-IN.	0	
Total	67	

DELEGATE TO COUNTY CONVENTION FRIENDSHIP
Vote for not more than 3

WRITE-IN.	1	100.00
Total	1	

********** (DEMOCRATIC PARTY) **********

UNITED STATES SENATOR 1ST DISTRICT
Vote for not more than 1

Carl Levin	10	100.00
WRITE-IN.	0	
Total	10	

REPRESENTATIVE IN CONGRESS 1ST DISTRICT
Vote for not more than 1

Bart Stupak.	11	100.00
WRITE-IN.	0	
Total	11	

REPRESENTATIVE IN STATE LEGISLATURE 107TH DISTRICT
Vote for not more than 1

Gary McDowell	10	100.00
WRITE-IN.	0	
Total	10	

PROSECUTING ATTORNEY
Vote for not more than 1

WRITE-IN.	0	
Total	0	

SHERIFF
Vote for not more than 1

WRITE-IN.	1	100.00
Total	1	

CLERK
Vote for not more than 1

WRITE-IN.	1	100.00
Total	1	

TREASURER
Vote for not more than 1

WRITE-IN.	0	
Total	0	

REGISTER OF DEEDS
Vote for not more than 1

WRITE-IN.	0	
Total	0	

DRAIN COMMISSIONER
Vote for not more than 1

WRITE-IN.	1	100.00
Total	1	

COUNTY COMMISSIONER DISTRICT 2
Vote for not more than 1

WRITE-IN.	0	
Total	0	

SUPERVISOR FRIENDSHIP
Vote for not more than 1

WRITE-IN.	0	
Total	0	

CLERK FRIENDSHIP
Vote for not more than 1

WRITE-IN.	1	100.00
Total	1	

TREASURER FRIENDSHIP
Vote for not more than 1

WRITE-IN.	1	100.00
Total	1	

TRUSTEES FRIENDSHIP
Vote for not more than 2

WRITE-IN.	0	
Total	0	

DELEGATE TO COUNTY CONVENTION FRIENDSHIP
Vote for not more than 2

WRITE-IN.	0	
Total	0	

********** (NONPARTISAN) **********

JUDGE OF THE COURT OF APPEALS 4TH DISTRI 4TH DISTRICT
Vote for not more than 1

Eric Doster.	8	20.51
Jim Howell	5	12.82
Michael J. Kelly	17	43.59
Paula Manderfield.	9	23.08
WRITE-IN.	0	
Total	39	

CO - SEPARATE TAX LIMITATION PROPOSAL
Vote for not more than 1

YES	41	73.21
NO.	15	26.79
Total	56	

CO - MILLAGE FOR AMBULANCE SERVICE
Vote for not more than 1

YES	47	77.05
NO.	14	22.95
Total	61	

PRECINCT REPORT — Emmet County, Michigan — OFFICIAL RESULTS
Run Date:01/07/09 — Open Primary
RUN TIME:02:49 PM — August 5, 2008
STATISTICS

0010 HARBOR SPRINGS

	VOTES	PERCENT
REGISTERED VOTERS - TOTAL	1012	
REGISTERED VOTERS - REPUBLICAN PARTY	0	
REGISTERED VOTERS - DEMOCRATIC PARTY	0	
BALLOTS CAST - TOTAL.	98	
BALLOTS CAST - REPUBLICAN PARTY	65	66.33
BALLOTS CAST - DEMOCRATIC PARTY	24	24.49
BALLOTS CAST - BLANK.	0	
BALLOTS CAST - CROSSOVER	9	9.18
VOTER TURNOUT - TOTAL		9.68
VOTER TURNOUT - BLANK		

********** (REPUBLICAN PARTY) **********

UNITED STATES SENATOR 1ST DISTRICT
Vote for not more than 1

Jack Hoogendyk, Jr.	47	100.00
WRITE-IN.	0	
Total	47	

REPRESENTATIVE IN CONGRESS 1ST DISTRICT
Vote for not more than 1

Tom Casperson	12	25.00
Linda Goldthorpe	14	29.17
Don Hooper	22	45.83
WRITE-IN.	0	
Total	48	

REPRESENTATIVE IN STATE LEGISLATURE 107TH DISTRICT
Vote for not more than 1

Alex Strobehn	43	100.00
WRITE-IN.	0	
Total	43	

PROSECUTING ATTORNEY
Vote for not more than 1

James R. Linderman	48	100.00
WRITE-IN.	0	
Total	48	

SHERIFF
Vote for not more than 1

Peter A. Wallin	51	100.00
WRITE-IN.	0	
Total	51	

CLERK
Vote for not more than 1

Jill Brown	11	19.30
Gail A. Martin.	46	80.70
WRITE-IN.	0	
Total	57	

TREASURER
Vote for not more than 1

Marilyn May.	46	100.00
WRITE-IN.	0	
Total	46	

REGISTER OF DEEDS
Vote for not more than 1

Michele E. Stine	46	100.00
WRITE-IN.	0	
Total	46	

DRAIN COMMISSIONER
Vote for not more than 1

Arden J. Bawkey	39	100.00
WRITE-IN.	0	

Total	39	

COUNTY COMMISSIONER DISTRICT 3
Vote for not more than 1

Thomas C. Shier	44	100.00
WRITE-IN.	0	
Total	44	

DELEGATE TO COUNTY CONVENTION HARBOR SPRINGS
Vote for not more than 4

WRITE-IN.	4	100.00
Total	4	

********** (DEMOCRATIC PARTY) **********

UNITED STATES SENATOR 1ST DISTRICT
Vote for not more than 1

Carl Levin	23	100.00
WRITE-IN.	0	
Total	23	

REPRESENTATIVE IN CONGRESS 1ST DISTRICT
Vote for not more than 1

Bart Stupak.	22	100.00
WRITE-IN.	0	
Total	22	

REPRESENTATIVE IN STATE LEGISLATURE 107TH DISTRICT
Vote for not more than 1

Gary McDowell	23	100.00
WRITE-IN.	0	
Total	23	

PROSECUTING ATTORNEY
Vote for not more than 1

WRITE-IN.	2	100.00
Total	2	

SHERIFF
Vote for not more than 1

WRITE-IN.	2	100.00
Total	2	

CLERK
Vote for not more than 1

WRITE-IN.	2	100.00
Total	2	

TREASURER
Vote for not more than 1

WRITE-IN.	2	100.00
Total	2	

REGISTER OF DEEDS
Vote for not more than 1

WRITE-IN.	2	100.00
Total	2	

DRAIN COMMISSIONER
Vote for not more than 1

WRITE-IN.	2	100.00
Total	2	

COUNTY COMMISSIONER DISTRICT 3
Vote for not more than 1

WRITE-IN.	2	100.00
Total	2	

DELEGATE TO COUNTY CONVENTION HARBOR SPRINGS
Vote for not more than 3

Josephine Maclean.	10	100.00
WRITE-IN.	0	
Total	10	

********** (NONPARTISAN) **********

JUDGE OF THE COURT OF APPEALS 4TH DISTRI 4TH DISTRICT
Vote for not more than 1

Eric Doster.	10	17.86
Jim Howell	8	14.29
Michael J. Kelly	17	30.36
Paula Manderfield.	20	35.71
WRITE-IN.	1	1.79
Total	56	

CO - SEPARATE TAX LIMITATION PROPOSAL
Vote for not more than 1

YES	61	70.11
NO.	26	29.89
Total	87	

CO - MILLAGE FOR AMBULANCE SERVICE
Vote for not more than 1

YES	63	69.23
NO.	28	30.77
Total	91	

PRECINCT REPORT — Emmet County, Michigan — OFFICIAL RESULTS
Run Date:01/07/09 — Open Primary
RUN TIME:02:49 PM — August 5, 2008
STATISTICS

0011 LITTLEFIELD

	VOTES	PERCENT
REGISTERED VOTERS - TOTAL	2288	
REGISTERED VOTERS - REPUBLICAN PARTY	0	

REGISTERED VOTERS - DEMOCRATIC PARTY . .	0	
BALLOTS CAST - TOTAL.	207	
BALLOTS CAST - REPUBLICAN PARTY	152	73.43
BALLOTS CAST - DEMOCRATIC PARTY	46	22.22
BALLOTS CAST - BLANK.	1	.48
BALLOTS CAST - CROSSOVER	9	4.35
VOTER TURNOUT - TOTAL		9.05
VOTER TURNOUT - BLANK		.04

********** (REPUBLICAN PARTY) **********

UNITED STATES SENATOR 1ST DISTRICT
Vote for not more than 1

Jack Hoogendyk, Jr.	104	100.00
WRITE-IN.	0	
Total	104	

REPRESENTATIVE IN CONGRESS 1ST DISTRICT
Vote for not more than 1

Tom Casperson	26	22.22
Linda Goldthorpe	59	50.43
Don Hooper	32	27.35
WRITE-IN.	0	
Total	117	

REPRESENTATIVE IN STATE LEGISLATURE 107TH DISTRICT
Vote for not more than 1

Alex Strobehn	96	100.00
WRITE-IN.	0	
Total	96	

PROSECUTING ATTORNEY
Vote for not more than 1

James R. Linderman	112	100.00
WRITE-IN.	0	
Total	112	

SHERIFF
Vote for not more than 1

Peter A. Wallin	118	100.00
WRITE-IN.	0	
Total	118	

CLERK
Vote for not more than 1

Jill Brown	61	47.66
Gail A. Martin.	67	52.34
WRITE-IN.	0	
Total	128	

TREASURER
Vote for not more than 1

Marilyn May.	104	100.00
WRITE-IN.	0	

Total	104	

REGISTER OF DEEDS
Vote for not more than 1

Michele E. Stine	106	100.00
WRITE-IN.	0	
Total	106	

DRAIN COMMISSIONER
Vote for not more than 1

Arden J. Bawkey	101	100.00
WRITE-IN.	0	
Total	101	

COUNTY COMMISSIONER DISTRICT 4
Vote for not more than 1

Al Behan.	37	26.06
Dan Plasencia	105	73.94
WRITE-IN.	0	
Total	142	

SUPERVISOR LITTLEFIELD
Vote for not more than 1

Damien B. Henning.	119	99.17
WRITE-IN.	1	.83
Total	120	

CLERK LITTLEFIELD
Vote for not more than 1

Sondra Festerling.	121	100.00
WRITE-IN.	0	
Total	121	

TREASURER LITTLEFIELD
Vote for not more than 1

WRITE-IN.	7	100.00
Total	7	

TRUSTEES LITTLEFIELD
Vote for not more than 2

Katie Derrohn	89	48.90
Dean J. Morford	93	51.10
WRITE-IN.	0	
Total	182	

DELEGATE TO COUNTY CONVENTION LITTLEFIELD
Vote for not more than 7

Judd Parker.	94	100.00
WRITE-IN.	0	
Total	94	

********** (DEMOCRATIC PARTY) **********

UNITED STATES SENATOR 1ST DISTRICT
Vote for not more than 1

Carl Levin	46	100.00
WRITE-IN.	0	
Total	46	

REPRESENTATIVE IN CONGRESS 1ST DISTRICT
Vote for not more than 1

Bart Stupak.	43	100.00
WRITE-IN.	0	
Total	43	

REPRESENTATIVE IN STATE LEGISLATURE 107TH DISTRICT
Vote for not more than 1

Gary McDowell	40	100.00
WRITE-IN.	0	
Total	40	

PROSECUTING ATTORNEY
Vote for not more than 1

WRITE-IN.	2	100.00
Total	2	

SHERIFF
Vote for not more than 1

WRITE-IN.	2	100.00
Total	2	

CLERK
Vote for not more than 1

WRITE-IN.	1	100.00
Total	1	

TREASURER
Vote for not more than 1

WRITE-IN.	1	100.00
Total	1	

REGISTER OF DEEDS
Vote for not more than 1

WRITE-IN.	1	100.00
Total	1	

DRAIN COMMISSIONER
Vote for not more than 1

WRITE-IN.	1	100.00
Total	1	

COUNTY COMMISSIONER DISTRICT 4
Vote for not more than 1

WRITE-IN.	1	100.00
Total	1	

SUPERVISOR LITTLEFIELD
Vote for not more than 1

WRITE-IN.	1	100.00
Total	1	

CLERK LITTLEFIELD
Vote for not more than 1

WRITE-IN.	1	100.00
Total	1	

TREASURER LITTLEFIELD
Vote for not more than 1

WRITE-IN.	1	100.00
Total	1	

TRUSTEES LITTLEFIELD
Vote for not more than 2

WRITE-IN.	1	100.00
Total	1	

DELEGATE TO COUNTY CONVENTION LITTLEFIELD
Vote for not more than 3

Anne C. Billiard	32	84.21
WRITE-IN.	6	15.79
Total	38	

********** (NONPARTISAN) **********

JUDGE OF THE COURT OF APPEALS 4TH DISTRI 4TH DISTRICT
Vote for not more than 1

Eric Doster.	15	14.15
Jim Howell	15	14.15
Michael J. Kelly	44	41.51
Paula Manderfield.	32	30.19
WRITE-IN.	0	
Total	106	

CO - SEPARATE TAX LIMITATION PROPOSAL
Vote for not more than 1

YES	104	63.03
NO.	61	36.97
Total	165	

CO - MILLAGE FOR AMBULANCE SERVICE
Vote for not more than 1

YES	109	62.64
NO.	65	37.36
Total	174	

STATISTICS

0012 LITTLE TRAVERSE

	VOTES	PERCENT
REGISTERED VOTERS - TOTAL	2015	
REGISTERED VOTERS - REPUBLICAN PARTY	0	
REGISTERED VOTERS - DEMOCRATIC PARTY	0	
BALLOTS CAST - TOTAL.	146	
BALLOTS CAST - REPUBLICAN PARTY	107	73.29
BALLOTS CAST - DEMOCRATIC PARTY	33	22.60
BALLOTS CAST - BLANK.	0	
BALLOTS CAST - CROSSOVER	6	4.11
VOTER TURNOUT - TOTAL		7.25
VOTER TURNOUT - BLANK		

********** (REPUBLICAN PARTY) **********

UNITED STATES SENATOR 1ST DISTRICT
Vote for not more than 1

Jack Hoogendyk, Jr.	73	100.00
WRITE-IN.	0	
Total	73	

REPRESENTATIVE IN CONGRESS 1ST DISTRICT
Vote for not more than 1

Tom Casperson	27	36.00
Linda Goldthorpe	31	41.33
Don Hooper	17	22.67
WRITE-IN.	0	
Total	75	

REPRESENTATIVE IN STATE LEGISLATURE 107TH DISTRICT
Vote for not more than 1

Alex Strobehn	69	100.00
WRITE-IN.	0	
Total	69	

PROSECUTING ATTORNEY
Vote for not more than 1

James R. Linderman	77	100.00
WRITE-IN.	0	
Total	77	

SHERIFF
Vote for not more than 1

Peter A. Wallin	83	98.81
WRITE-IN.	1	1.19
Total	84	

CLERK
Vote for not more than 1

Jill Brown	27	27.84
Gail A. Martin.	70	72.16
WRITE-IN.	0	

Total	97	

TREASURER
Vote for not more than 1

Marilyn May.	72	100.00
WRITE-IN.	0	
Total	72	

REGISTER OF DEEDS
Vote for not more than 1

Michele E. Stine	71	100.00
WRITE-IN.	0	
Total	71	

DRAIN COMMISSIONER
Vote for not more than 1

Arden J. Bawkey	66	100.00
WRITE-IN.	0	
Total	66	

COUNTY COMMISSIONER DISTRICT 3
Vote for not more than 1

Thomas C. Shier	70	100.00
WRITE-IN.	0	
Total	70	

SUPERVISOR LITTLE TRAVERSE
Vote for not more than 1

William P. Dohm	79	100.00
WRITE-IN.	0	
Total	79	

CLERK LITTLE TRAVERSE
Vote for not more than 1

Lynda L. Arman.	82	100.00
WRITE-IN.	0	
Total	82	

TREASURER LITTLE TRAVERSE
Vote for not more than 1

Connie Shepherd-O'Neill.	79	100.00
WRITE-IN.	0	
Total	79	

TRUSTEES LITTLE TRAVERSE
Vote for not more than 2

Wayne Allerding	74	50.68
Ken Garver	72	49.32
WRITE-IN.	0	
Total	146	

DELEGATE TO COUNTY CONVENTION LITTLE TRAVERSE

Vote for not more than 8

John W. Fischer	75	98.68
WRITE-IN.	1	1.32
Total	76	

********** (DEMOCRATIC PARTY) **********

UNITED STATES SENATOR 1ST DISTRICT
Vote for not more than 1

Carl Levin	31	100.00
WRITE-IN.	0	
Total	31	

REPRESENTATIVE IN CONGRESS 1ST DISTRICT
Vote for not more than 1

Bart Stupak.	31	100.00
WRITE-IN.	0	
Total	31	

REPRESENTATIVE IN STATE LEGISLATURE 107TH DISTRICT
Vote for not more than 1

Gary McDowell	31	100.00
WRITE-IN.	0	
Total	31	

PROSECUTING ATTORNEY
Vote for not more than 1

WRITE-IN.	3	100.00
Total	3	

SHERIFF
Vote for not more than 1

WRITE-IN.	2	100.00
Total	2	

CLERK
Vote for not more than 1

WRITE-IN.	3	100.00
Total	3	

TREASURER
Vote for not more than 1

WRITE-IN.	1	100.00
Total	1	

REGISTER OF DEEDS
Vote for not more than 1

WRITE-IN.	2	100.00
Total	2	

DRAIN COMMISSIONER
Vote for not more than 1

WRITE-IN.	1	100.00
Total	1	

COUNTY COMMISSIONER DISTRICT 3
Vote for not more than 1

WRITE-IN.	1	100.00
Total	1	

SUPERVISOR LITTLE TRAVERSE
Vote for not more than 1

WRITE-IN.	2	100.00
Total	2	

CLERK LITTLE TRAVERSE
Vote for not more than 1

WRITE-IN.	2	100.00
Total	2	

TREASURER LITTLE TRAVERSE
Vote for not more than 1

WRITE-IN.	3	100.00
Total	3	

TRUSTEES LITTLE TRAVERSE
Vote for not more than 2

WRITE-IN.	3	100.00
Total	3	

DELEGATE TO COUNTY CONVENTION LITTLE TRAVERSE
Vote for not more than 3

Diane Hansell	15	28.30
Dennis E. Johnson.	9	16.98
Gary J. Zebko	12	22.64
Nancy L. Zebko.	17	32.08
WRITE-IN.	0	
Total	53	

********** (NONPARTISAN) **********

JUDGE OF THE COURT OF APPEALS 4TH DISTRI 4TH DISTRICT
Vote for not more than 1

Eric Doster.	10	13.33
Jim Howell	10	13.33
Michael J. Kelly	33	44.00
Paula Manderfield.	22	29.33
WRITE-IN.	0	
Total	75	

CO - SEPARATE TAX LIMITATION PROPOSAL
Vote for not more than 1

YES	78	65.55
NO.	41	34.45
Total	119	

CO - MILLAGE FOR AMBULANCE SERVICE
Vote for not more than 1

YES	81	65.85
NO.	42	34.15
Total	123	

PRECINCT REPORT
Run Date:01/07/09
RUN TIME:02:49 PM

Emmet County, Michigan
Open Primary
August 5, 2008
STATISTICS

OFFICIAL RESULTS

0013 MAPLE RIVER

	VOTES	PERCENT
REGISTERED VOTERS - TOTAL	900	
REGISTERED VOTERS - REPUBLICAN PARTY	0	
REGISTERED VOTERS - DEMOCRATIC PARTY	0	
BALLOTS CAST - TOTAL.	72	
BALLOTS CAST - REPUBLICAN PARTY	50	69.44
BALLOTS CAST - DEMOCRATIC PARTY	20	27.78
BALLOTS CAST - BLANK.	0	
BALLOTS CAST - CROSSOVER	2	2.78
VOTER TURNOUT - TOTAL		8.00
VOTER TURNOUT - BLANK		

********** (REPUBLICAN PARTY) **********

UNITED STATES SENATOR 1ST DISTRICT
Vote for not more than 1

Jack Hoogendyk, Jr.	38	100.00
WRITE-IN.	0	
Total	38	

REPRESENTATIVE IN CONGRESS 1ST DISTRICT
Vote for not more than 1

Tom Casperson	11	26.19
Linda Goldthorpe	14	33.33
Don Hooper	17	40.48
WRITE-IN.	0	
Total	42	

REPRESENTATIVE IN STATE LEGISLATURE 107TH DISTRICT
Vote for not more than 1

Alex Strobehn	34	100.00
WRITE-IN.	0	
Total	34	

PROSECUTING ATTORNEY
Vote for not more than 1

James R. Linderman	32	100.00
WRITE-IN.	0	
Total	32	

SHERIFF
Vote for not more than 1

Peter A. Wallin	35	100.00
WRITE-IN.	0	
Total	35	

CLERK
Vote for not more than 1

Jill Brown	19	45.24
Gail A. Martin.	23	54.76
WRITE-IN.	0	
Total	42	

TREASURER
Vote for not more than 1

Marilyn May.	35	100.00
WRITE-IN.	0	
Total	35	

REGISTER OF DEEDS
Vote for not more than 1

Michele E. Stine	34	100.00
WRITE-IN.	0	
Total	34	

DRAIN COMMISSIONER
Vote for not more than 1

Arden J. Bawkey	33	100.00
WRITE-IN.	0	
Total	33	

COUNTY COMMISSIONER DISTRICT 2
Vote for not more than 1

Leroy J. Gregory	39	100.00
WRITE-IN.	0	
Total	39	

SUPERVISOR MAPLE RIVER
Vote for not more than 1

John M. Eby.	40	100.00
WRITE-IN.	0	
Total	40	

CLERK MAPLE RIVER
Vote for not more than 1

Tammy S. Gregory	36	100.00
WRITE-IN.	0	
Total	36	

TREASURER MAPLE RIVER
Vote for not more than 1

Sally Ann Schreier	41	100.00
WRITE-IN.	0	
Total	41	

TRUSTEES MAPLE RIVER
Vote for not more than 2

John C. Hemstreet.	35	51.47
David Schmalzried.	33	48.53
WRITE-IN.	0	
Total	68	

DELEGATE TO COUNTY CONVENTION MAPLE RIVER
Vote for not more than 3

WRITE-IN.	0	
Total	0	

********** (DEMOCRATIC PARTY) **********

UNITED STATES SENATOR 1ST DISTRICT
Vote for not more than 1

Carl Levin	19	100.00
WRITE-IN.	0	
Total	19	

REPRESENTATIVE IN CONGRESS 1ST DISTRICT
Vote for not more than 1

Bart Stupak.	20	100.00
WRITE-IN.	0	
Total	20	

REPRESENTATIVE IN STATE LEGISLATURE 107TH DISTRICT
Vote for not more than 1

Gary McDowell	20	100.00
WRITE-IN.	0	
Total	20	

PROSECUTING ATTORNEY
Vote for not more than 1

WRITE-IN.	1	100.00
Total	1	

SHERIFF
Vote for not more than 1

WRITE-IN.	1	100.00
Total	1	

CLERK
Vote for not more than 1

WRITE-IN.	1	100.00
Total	1	

TREASURER
Vote for not more than 1

WRITE-IN.	1	100.00
Total	1	

REGISTER OF DEEDS
Vote for not more than 1

WRITE-IN.	1	100.00
Total	1	

DRAIN COMMISSIONER
Vote for not more than 1

WRITE-IN.	1	100.00
Total	1	

COUNTY COMMISSIONER DISTRICT 2
Vote for not more than 1

WRITE-IN.	1	100.00
Total	1	

SUPERVISOR MAPLE RIVER
Vote for not more than 1

WRITE-IN.	1	100.00
Total	1	

CLERK MAPLE RIVER
Vote for not more than 1

WRITE-IN.	1	100.00
Total	1	

TREASURER MAPLE RIVER
Vote for not more than 1

WRITE-IN.	0	
Total	0	

TRUSTEES MAPLE RIVER
Vote for not more than 2

WRITE-IN.	0	
Total	0	

DELEGATE TO COUNTY CONVENTION MAPLE RIVER
Vote for not more than 2

Paul Rondell	14	45.16
Jamie Winters	17	54.84
WRITE-IN.	0	
Total	31	

********** (NONPARTISAN) **********

JUDGE OF THE COURT OF APPEALS 4TH DISTRI 4TH DISTRICT
Vote for not more than 1

Eric Doster.	10	25.00
Jim Howell	4	10.00
Michael J. Kelly	16	40.00
Paula Manderfield.	10	25.00
WRITE-IN.	0	
Total	40	

CO - SEPARATE TAX LIMITATION PROPOSAL
Vote for not more than 1

YES	33	56.90
NO.	25	43.10
Total	58	

CO - MILLAGE FOR AMBULANCE SERVICE
Vote for not more than 1

YES	37	61.67
NO.	23	38.33
Total	60	

PRECINCT REPORT
Run Date:01/07/09
RUN TIME:02:49 PM

Emmet County, Michigan
Open Primary
August 5, 2008
STATISTICS

OFFICIAL RESULTS

0014 MCKINLEY

	VOTES	PERCENT
REGISTERED VOTERS - TOTAL	948	
REGISTERED VOTERS - REPUBLICAN PARTY	0	
REGISTERED VOTERS - DEMOCRATIC PARTY	0	
BALLOTS CAST - TOTAL.	44	
BALLOTS CAST - REPUBLICAN PARTY	27	61.36
BALLOTS CAST - DEMOCRATIC PARTY	14	31.82
BALLOTS CAST - BLANK.	0	
BALLOTS CAST - CROSSOVER	3	6.82
VOTER TURNOUT - TOTAL		4.64
VOTER TURNOUT - BLANK		

********** (REPUBLICAN PARTY) **********

UNITED STATES SENATOR 1ST DISTRICT
Vote for not more than 1

Jack Hoogendyk, Jr.	16	100.00
WRITE-IN.	0	
Total	16	

REPRESENTATIVE IN CONGRESS 1ST DISTRICT
Vote for not more than 1

Tom Casperson	7	38.89
Linda Goldthorpe	5	27.78
Don Hooper	6	33.33
WRITE-IN.	0	
Total	18	

REPRESENTATIVE IN STATE LEGISLATURE 107TH DISTRICT
Vote for not more than 1

Alex Strobehn	17	100.00
WRITE-IN.	0	
Total	17	

PROSECUTING ATTORNEY
Vote for not more than 1

James R. Linderman	19	100.00
WRITE-IN.	0	
Total	19	

SHERIFF
Vote for not more than 1

Peter A. Wallin	22	100.00
WRITE-IN.	0	
Total	22	

CLERK
Vote for not more than 1

Jill Brown	5	23.81
Gail A. Martin.	16	76.19
WRITE-IN.	0	
Total	21	

TREASURER
Vote for not more than 1

Marilyn May.	17	100.00
WRITE-IN.	0	
Total	17	

REGISTER OF DEEDS
Vote for not more than 1

Michele E. Stine	16	100.00
WRITE-IN.	0	
Total	16	

DRAIN COMMISSIONER
Vote for not more than 1

Arden J. Bawkey	18	100.00
WRITE-IN.	0	
Total	18	

COUNTY COMMISSIONER DISTRICT 1
Vote for not more than 1

James E. Tamlyn	17	100.00
WRITE-IN.	0	
Total	17	

SUPERVISOR MCKINLEY
Vote for not more than 1

Leonard G. Readmond	25	100.00
WRITE-IN.	0	
Total	25	

CLERK MCKINLEY
Vote for not more than 1

Roger Drier.	24	100.00
WRITE-IN.	0	
Total	24	

TREASURER MCKINLEY
Vote for not more than 1

Elizabeth Ann Readmond	20	100.00
WRITE-IN.	0	
Total	20	

TRUSTEES MCKINLEY
Vote for not more than 2

Michael L. Bohn	20	50.00
Christopher Nathan	20	50.00
WRITE-IN.	0	
Total	40	

CONSTABLE MCKINLEY
Vote for not more than 1

WRITE-IN.	0	
Total	0	

DELEGATE TO COUNTY CONVENTION MCKINLEY
Vote for not more than 3

WRITE-IN.	0	
Total	0	

********** (DEMOCRATIC PARTY) **********

UNITED STATES SENATOR 1ST DISTRICT
Vote for not more than 1

Carl Levin	11	100.00
WRITE-IN.	0	
Total	11	

REPRESENTATIVE IN CONGRESS 1ST DISTRICT
Vote for not more than 1

Bart Stupak.	14	100.00
WRITE-IN.	0	
Total	14	

REPRESENTATIVE IN STATE LEGISLATURE 107TH DISTRICT
Vote for not more than 1

Gary McDowell	14	100.00
WRITE-IN.	0	
Total	14	

PROSECUTING ATTORNEY
Vote for not more than 1

WRITE-IN.	0	
Total	0	

SHERIFF
Vote for not more than 1

WRITE-IN.	0	
Total	0	

CLERK
Vote for not more than 1

WRITE-IN.	0	
Total	0	

TREASURER
Vote for not more than 1

WRITE-IN.	0	
Total	0	

REGISTER OF DEEDS
Vote for not more than 1

WRITE-IN.	0	
Total	0	

DRAIN COMMISSIONER
Vote for not more than 1

WRITE-IN.	0	
Total	0	

COUNTY COMMISSIONER DISTRICT 1
Vote for not more than 1

WRITE-IN.	0	
Total	0	

SUPERVISOR MCKINLEY
Vote for not more than 1

WRITE-IN.	0	
Total	0	

CLERK MCKINLEY
Vote for not more than 1

WRITE-IN.	0	
Total	0	

TREASURER MCKINLEY
Vote for not more than 1

WRITE-IN.	0	
Total	0	

TRUSTEES MCKINLEY
Vote for not more than 2

WRITE-IN.	0	
Total	0	

CONSTABLE MCKINLEY
Vote for not more than 1

Randolph L. Bricker, Jr.	10	100.00
WRITE-IN.	0	
Total	10	

DELEGATE TO COUNTY CONVENTION MCKINLEY
Vote for not more than 2

David Sims	8	100.00
WRITE-IN.	0	
Total	8	

********** (NONPARTISAN) **********

JUDGE OF THE COURT OF APPEALS 4TH DISTRI 4TH DISTRICT
Vote for not more than 1

Eric Doster.	4	18.18
Jim Howell	7	31.82
Michael J. Kelly	7	31.82
Paula Manderfield.	4	18.18
WRITE-IN.	0	
Total	22	

CO - SEPARATE TAX LIMITATION PROPOSAL
Vote for not more than 1

YES	24	72.73
NO.	9	27.27
Total	33	

CO - MILLAGE FOR AMBULANCE SERVICE
Vote for not more than 1

YES	20	57.14
NO.	15	42.86
Total	35	

PRECINCT REPORT — Emmet County, Michigan — OFFICIAL RESULTS
Run Date:01/07/09 — Open Primary
RUN TIME:02:49 PM — August 5, 2008
STATISTICS

0015 PETOSKEY 1

	VOTES	PERCENT
REGISTERED VOTERS - TOTAL	1037	
REGISTERED VOTERS - REPUBLICAN PARTY	0	
REGISTERED VOTERS - DEMOCRATIC PARTY	0	
BALLOTS CAST - TOTAL.	80	
BALLOTS CAST - REPUBLICAN PARTY	49	61.25
BALLOTS CAST - DEMOCRATIC PARTY	30	37.50
BALLOTS CAST - BLANK.	0	
BALLOTS CAST - CROSSOVER	1	1.25
VOTER TURNOUT - TOTAL		7.71
VOTER TURNOUT - BLANK		

********** (REPUBLICAN PARTY) **********

UNITED STATES SENATOR 1ST DISTRICT
Vote for not more than 1

Jack Hoogendyk, Jr.	35	100.00
WRITE-IN.	0	
Total	35	

REPRESENTATIVE IN CONGRESS 1ST DISTRICT
Vote for not more than 1

Tom Casperson	11	28.21
Linda Goldthorpe	21	53.85
Don Hooper	7	17.95
WRITE-IN.	0	
Total	39	

REPRESENTATIVE IN STATE LEGISLATURE 107TH DISTRICT
Vote for not more than 1

Alex Strobehn	31	100.00
WRITE-IN.	0	
Total	31	

PROSECUTING ATTORNEY
Vote for not more than 1

James R. Linderman	37	94.87
WRITE-IN.	2	5.13
Total	39	

SHERIFF
Vote for not more than 1

Peter A. Wallin	39	100.00
WRITE-IN.	0	
Total	39	

CLERK
Vote for not more than 1

Jill Brown	16	36.36
Gail A. Martin.	28	63.64
WRITE-IN.	0	
Total	44	

TREASURER
Vote for not more than 1

Marilyn May.	32	100.00
WRITE-IN.	0	
Total	32	

REGISTER OF DEEDS
Vote for not more than 1

Michele E. Stine	31	100.00
WRITE-IN.	0	
Total	31	

DRAIN COMMISSIONER
Vote for not more than 1

Arden J. Bawkey	33	100.00
WRITE-IN.	0	
Total	33	

COUNTY COMMISSIONER DISTRICT 7

Vote for not more than 1

Les Atchison	33	100.00
WRITE-IN.	0	
Total	33	

DELEGATE TO COUNTY CONVENTION PETOSKEY 1
Vote for not more than 3

WRITE-IN.	5	100.00
Total	5	

********** (DEMOCRATIC PARTY) **********

UNITED STATES SENATOR 1ST DISTRICT
Vote for not more than 1

Carl Levin	29	100.00
WRITE-IN.	0	
Total	29	

REPRESENTATIVE IN CONGRESS 1ST DISTRICT
Vote for not more than 1

Bart Stupak.	28	100.00
WRITE-IN.	0	
Total	28	

REPRESENTATIVE IN STATE LEGISLATURE 107TH DISTRICT
Vote for not more than 1

Gary McDowell	29	100.00
WRITE-IN.	0	
Total	29	

PROSECUTING ATTORNEY
Vote for not more than 1

WRITE-IN.	1	100.00
Total	1	

SHERIFF
Vote for not more than 1

WRITE-IN.	1	100.00
Total	1	

CLERK
Vote for not more than 1

WRITE-IN.	1	100.00
Total	1	

TREASURER
Vote for not more than 1

WRITE-IN.	1	100.00
Total	1	

REGISTER OF DEEDS
Vote for not more than 1

WRITE-IN.	1	100.00
Total	1	

DRAIN COMMISSIONER
Vote for not more than 1

WRITE-IN.	1	100.00
Total	1	

COUNTY COMMISSIONER DISTRICT 7
Vote for not more than 1

WRITE-IN.	1	100.00
Total	1	

DELEGATE TO COUNTY CONVENTION PETOSKEY 1
Vote for not more than 4

Peter M. Gillard	17	27.87
Colleen S. Ryan	18	29.51
M. Anne Srigley	25	40.98
WRITE-IN.	1	1.64
Total	61	

********** (NONPARTISAN) **********

JUDGE OF THE COURT OF APPEALS 4TH DISTRI 4TH DISTRICT
Vote for not more than 1

Eric Doster.	4	9.09
Jim Howell	4	9.09
Michael J. Kelly	19	43.18
Paula Manderfield.	17	38.64
WRITE-IN.	0	
Total	44	

CO - SEPARATE TAX LIMITATION PROPOSAL
Vote for not more than 1

YES	45	65.22
NO.	24	34.78
Total	69	

CO - MILLAGE FOR AMBULANCE SERVICE
Vote for not more than 1

YES	50	68.49
NO.	23	31.51
Total	73	

PRECINCT REPORT — Emmet County, Michigan — OFFICIAL RESULTS
Run Date:01/07/09 — Open Primary
RUN TIME:02:49 PM — August 5, 2008
STATISTICS

0016 PETOSKEY 2

	VOTES	PERCENT
REGISTERED VOTERS - TOTAL	1098	
REGISTERED VOTERS - REPUBLICAN PARTY	0	
REGISTERED VOTERS - DEMOCRATIC PARTY	0	
BALLOTS CAST - TOTAL.	110	

BALLOTS CAST - REPUBLICAN PARTY	63	57.27
BALLOTS CAST - DEMOCRATIC PARTY	42	38.18
BALLOTS CAST - BLANK.	0	
BALLOTS CAST - CROSSOVER	5	4.55
VOTER TURNOUT - TOTAL		10.02
VOTER TURNOUT - BLANK		

********** (REPUBLICAN PARTY) **********

UNITED STATES SENATOR 1ST DISTRICT
Vote for not more than 1

Jack Hoogendyk, Jr.	46	100.00
WRITE-IN.	0	
Total	46	

REPRESENTATIVE IN CONGRESS 1ST DISTRICT
Vote for not more than 1

Tom Casperson	18	38.30
Linda Goldthorpe	19	40.43
Don Hooper	10	21.28
WRITE-IN.	0	
Total	47	

REPRESENTATIVE IN STATE LEGISLATURE 107TH DISTRICT
Vote for not more than 1

Alex Strobehn	44	100.00
WRITE-IN.	0	
Total	44	

PROSECUTING ATTORNEY
Vote for not more than 1

James R. Linderman	47	95.92
WRITE-IN.	2	4.08
Total	49	

SHERIFF
Vote for not more than 1

Peter A. Wallin	52	100.00
WRITE-IN.	0	
Total	52	

CLERK
Vote for not more than 1

Jill Brown	19	32.20
Gail A. Martin.	40	67.80
WRITE-IN.	0	
Total	59	

TREASURER
Vote for not more than 1

Marilyn May.	50	100.00
WRITE-IN.	0	
Total	50	

REGISTER OF DEEDS
Vote for not more than 1

Michele E. Stine	49	100.00
WRITE-IN.	0	
Total	49	

DRAIN COMMISSIONER
Vote for not more than 1

Arden J. Bawkey	48	100.00
WRITE-IN.	0	
Total	48	

COUNTY COMMISSIONER DISTRICT 7
Vote for not more than 1

Les Atchison	55	100.00
WRITE-IN.	0	
Total	55	

DELEGATE TO COUNTY CONVENTION PETOSKEY 2
Vote for not more than 4

G. Jack Waldvogel.	48	96.00
WRITE-IN.	2	4.00
Total	50	

********** (DEMOCRATIC PARTY) **********

UNITED STATES SENATOR 1ST DISTRICT
Vote for not more than 1

Carl Levin	41	100.00
WRITE-IN.	0	
Total	41	

REPRESENTATIVE IN CONGRESS 1ST DISTRICT
Vote for not more than 1

Bart Stupak.	42	100.00
WRITE-IN.	0	
Total	42	

REPRESENTATIVE IN STATE LEGISLATURE 107TH DISTRICT
Vote for not more than 1

Gary McDowell	41	100.00
WRITE-IN.	0	
Total	41	

PROSECUTING ATTORNEY
Vote for not more than 1

WRITE-IN.	0	
Total	0	

SHERIFF
Vote for not more than 1

WRITE-IN.	2	100.00
Total	2	

CLERK
Vote for not more than 1

WRITE-IN.	2	100.00
Total	2	

TREASURER
Vote for not more than 1

WRITE-IN.	1	100.00
Total	1	

REGISTER OF DEEDS
Vote for not more than 1

WRITE-IN.	1	100.00
Total	1	

DRAIN COMMISSIONER
Vote for not more than 1

WRITE-IN.	1	100.00
Total	1	

COUNTY COMMISSIONER DISTRICT 7
Vote for not more than 1

WRITE-IN.	1	100.00
Total	1	

DELEGATE TO COUNTY CONVENTION PETOSKEY 2
Vote for not more than 4

Diana Lancaster	29	34.94
Cynthia Linn Robson	23	27.71
George B. Robson	23	27.71
WRITE-IN.	8	9.64
Total	83	

********** (NONPARTISAN) **********

JUDGE OF THE COURT OF APPEALS 4TH DISTRI 4TH DISTRICT
Vote for not more than 1

Eric Doster.	15	20.55
Jim Howell	15	20.55
Michael J. Kelly	25	34.25
Paula Manderfield.	18	24.66
WRITE-IN.	0	
Total	73	

CO - SEPARATE TAX LIMITATION PROPOSAL
Vote for not more than 1

YES	74	71.15
NO.	30	28.85
Total	104	

CO - MILLAGE FOR AMBULANCE SERVICE
Vote for not more than 1

YES	80	75.47
NO.	26	24.53
Total	106	

PRECINCT REPORT
Run Date:01/07/09
RUN TIME:02:49 PM

Emmet County, Michigan
Open Primary
August 5, 2008
STATISTICS

OFFICIAL RESULTS

0017 PETOSKEY 3

	VOTES	PERCENT
REGISTERED VOTERS - TOTAL	1425	
REGISTERED VOTERS - REPUBLICAN PARTY	0	
REGISTERED VOTERS - DEMOCRATIC PARTY	0	
BALLOTS CAST - TOTAL.	89	
BALLOTS CAST - REPUBLICAN PARTY	54	60.67
BALLOTS CAST - DEMOCRATIC PARTY	28	31.46
BALLOTS CAST - BLANK.	0	
BALLOTS CAST - CROSSOVER	7	7.87
VOTER TURNOUT - TOTAL		6.25
VOTER TURNOUT - BLANK		

********** (REPUBLICAN PARTY) **********

UNITED STATES SENATOR 1ST DISTRICT
Vote for not more than 1

Jack Hoogendyk, Jr.	44	100.00
WRITE-IN.	0	
Total	44	

REPRESENTATIVE IN CONGRESS 1ST DISTRICT
Vote for not more than 1

Tom Casperson	21	42.86
Linda Goldthorpe	18	36.73
Don Hooper	10	20.41
WRITE-IN.	0	
Total	49	

REPRESENTATIVE IN STATE LEGISLATURE 107TH DISTRICT
Vote for not more than 1

Alex Strobehn	46	100.00
WRITE-IN.	0	
Total	46	

PROSECUTING ATTORNEY
Vote for not more than 1

James R. Linderman	45	100.00
WRITE-IN.	0	
Total	45	

SHERIFF
Vote for not more than 1

Peter A. Wallin	49	100.00
WRITE-IN.	0	
Total	49	

CLERK
Vote for not more than 1

Jill Brown	22	45.83
Gail A. Martin.	26	54.17
WRITE-IN.	0	
Total	48	

TREASURER
Vote for not more than 1

Marilyn May.	47	100.00
WRITE-IN.	0	
Total	47	

REGISTER OF DEEDS
Vote for not more than 1

Michele E. Stine	47	100.00
WRITE-IN.	0	
Total	47	

DRAIN COMMISSIONER
Vote for not more than 1

Arden J. Bawkey	46	100.00
WRITE-IN.	0	
Total	46	

COUNTY COMMISSIONER DISTRICT 6
Vote for not more than 1

Tom Foltz	48	100.00
WRITE-IN.	0	
Total	48	

DELEGATE TO COUNTY CONVENTION PETOSKEY 3
Vote for not more than 4

Tim Collins.	43	97.73
WRITE-IN.	1	2.27
Total	44	

********** (DEMOCRATIC PARTY) **********

UNITED STATES SENATOR 1ST DISTRICT
Vote for not more than 1

Carl Levin	27	100.00
WRITE-IN.	0	
Total	27	

REPRESENTATIVE IN CONGRESS 1ST DISTRICT
Vote for not more than 1

Bart Stupak.	27	100.00
WRITE-IN.	0	
Total	27	

REPRESENTATIVE IN STATE LEGISLATURE 107TH DISTRICT

Vote for not more than 1

Gary McDowell	25	100.00
WRITE-IN.	0	
Total	25	

PROSECUTING ATTORNEY
Vote for not more than 1

WRITE-IN.	2	100.00
Total	2	

SHERIFF
Vote for not more than 1

WRITE-IN.	1	100.00
Total	1	

CLERK
Vote for not more than 1

WRITE-IN.	1	100.00
Total	1	

TREASURER
Vote for not more than 1

WRITE-IN.	1	100.00
Total	1	

REGISTER OF DEEDS
Vote for not more than 1

WRITE-IN.	1	100.00
Total	1	

DRAIN COMMISSIONER
Vote for not more than 1

WRITE-IN.	1	100.00
Total	1	

COUNTY COMMISSIONER DISTRICT 6
Vote for not more than 1

WRITE-IN.	1	100.00
Total	1	

DELEGATE TO COUNTY CONVENTION PETOSKEY 3
Vote for not more than 4

Carolyn L. Bourland	25	47.17
Gordon E. Bourland	25	47.17
WRITE-IN.	3	5.66
Total	53	

********** (NONPARTISAN) **********

JUDGE OF THE COURT OF APPEALS 4TH DISTRI 4TH DISTRICT
Vote for not more than 1

Eric Doster.	7	11.67
Jim Howell	10	16.67

Michael J. Kelly	24	40.00
Paula Manderfield.	19	31.67
WRITE-IN.	0	
Total	60	

CO - SEPARATE TAX LIMITATION PROPOSAL
Vote for not more than 1

YES	46	62.16
NO.	28	37.84
Total	74	

CO - MILLAGE FOR AMBULANCE SERVICE
Vote for not more than 1

YES	49	64.47
NO.	27	35.53
Total	76	

PRECINCT REPORT — Emmet County, Michigan — OFFICIAL RESULTS
Run Date:01/07/09 — Open Primary
RUN TIME:02:49 PM — August 5, 2008
STATISTICS

0018 PETOSKEY 4

	VOTES	PERCENT
REGISTERED VOTERS - TOTAL	1102	
REGISTERED VOTERS - REPUBLICAN PARTY	0	
REGISTERED VOTERS - DEMOCRATIC PARTY	0	
BALLOTS CAST - TOTAL.	61	
BALLOTS CAST - REPUBLICAN PARTY	38	62.30
BALLOTS CAST - DEMOCRATIC PARTY	19	31.15
BALLOTS CAST - BLANK.	0	
BALLOTS CAST - CROSSOVER	4	6.56
VOTER TURNOUT - TOTAL		5.54
VOTER TURNOUT - BLANK		

********** (REPUBLICAN PARTY) **********

UNITED STATES SENATOR 1ST DISTRICT
Vote for not more than 1

Jack Hoogendyk, Jr.	27	100.00
WRITE-IN.	0	
Total	27	

REPRESENTATIVE IN CONGRESS 1ST DISTRICT
Vote for not more than 1

Tom Casperson	9	27.27
Linda Goldthorpe	13	39.39
Don Hooper	11	33.33
WRITE-IN.	0	
Total	33	

REPRESENTATIVE IN STATE LEGISLATURE 107TH DISTRICT
Vote for not more than 1

Alex Strobehn	26	100.00
WRITE-IN.	0	

Total	26	

PROSECUTING ATTORNEY
Vote for not more than 1

James R. Linderman	29	100.00
WRITE-IN.	0	
Total	29	

SHERIFF
Vote for not more than 1

Peter A. Wallin	31	100.00
WRITE-IN.	0	
Total	31	

CLERK
Vote for not more than 1

Jill Brown	12	34.29
Gail A. Martin.	23	65.71
WRITE-IN.	0	
Total	35	

TREASURER
Vote for not more than 1

Marilyn May.	30	100.00
WRITE-IN.	0	
Total	30	

REGISTER OF DEEDS
Vote for not more than 1

Michele E. Stine	29	100.00
WRITE-IN.	0	
Total	29	

DRAIN COMMISSIONER
Vote for not more than 1

Arden J. Bawkey	30	100.00
WRITE-IN.	0	
Total	30	

COUNTY COMMISSIONER DISTRICT 7
Vote for not more than 1

Les Atchison	31	100.00
WRITE-IN.	0	
Total	31	

DELEGATE TO COUNTY CONVENTION PETOSKEY 4
Vote for not more than 3

WRITE-IN.	6	100.00
Total	6	

********** (DEMOCRATIC PARTY) **********

UNITED STATES SENATOR 1ST DISTRICT

Vote for not more than 1

Carl Levin	17	100.00
WRITE-IN.	0	
Total	17	

REPRESENTATIVE IN CONGRESS 1ST DISTRICT

Vote for not more than 1

Bart Stupak.	17	100.00
WRITE-IN.	0	
Total	17	

REPRESENTATIVE IN STATE LEGISLATURE 107TH DISTRICT

Vote for not more than 1

Gary McDowell	18	100.00
WRITE-IN.	0	
Total	18	

PROSECUTING ATTORNEY

Vote for not more than 1

WRITE-IN.	3	100.00
Total	3	

SHERIFF

Vote for not more than 1

WRITE-IN.	3	100.00
Total	3	

CLERK

Vote for not more than 1

WRITE-IN.	3	100.00
Total	3	

TREASURER

Vote for not more than 1

WRITE-IN.	3	100.00
Total	3	

REGISTER OF DEEDS

Vote for not more than 1

WRITE-IN.	3	100.00
Total	3	

DRAIN COMMISSIONER

Vote for not more than 1

WRITE-IN.	3	100.00
Total	3	

COUNTY COMMISSIONER DISTRICT 7

Vote for not more than 1

WRITE-IN.	3	100.00
Total	3	

DELEGATE TO COUNTY CONVENTION PETOSKEY 4
Vote for not more than 4

Ronald Marshall	11	32.35
Carolyn Matzinger.	10	29.41
Roger Srigley	12	35.29
WRITE-IN.	1	2.94
Total	34	

********** (NONPARTISAN) **********

JUDGE OF THE COURT OF APPEALS 4TH DISTRI 4TH DISTRICT
Vote for not more than 1

Eric Doster.	6	15.79
Jim Howell	3	7.89
Michael J. Kelly	11	28.95
Paula Manderfield.	18	47.37
WRITE-IN.	0	
Total	38	

CO - SEPARATE TAX LIMITATION PROPOSAL
Vote for not more than 1

YES	39	69.64
NO.	17	30.36
Total	56	

CO - MILLAGE FOR AMBULANCE SERVICE
Vote for not more than 1

YES	41	73.21
NO.	15	26.79
Total	56	

PRECINCT REPORT — Emmet County, Michigan — OFFICIAL RESULTS
Run Date:01/07/09 — Open Primary
RUN TIME:02:49 PM — August 5, 2008
STATISTICS

0019 PLEASANTVIEW

	VOTES	PERCENT
REGISTERED VOTERS - TOTAL	617	
REGISTERED VOTERS - REPUBLICAN PARTY	0	
REGISTERED VOTERS - DEMOCRATIC PARTY	0	
BALLOTS CAST - TOTAL.	47	
BALLOTS CAST - REPUBLICAN PARTY	36	76.60
BALLOTS CAST - DEMOCRATIC PARTY	9	19.15
BALLOTS CAST - BLANK.	0	
BALLOTS CAST - CROSSOVER	2	4.26
VOTER TURNOUT - TOTAL		7.62
VOTER TURNOUT - BLANK		

********** (REPUBLICAN PARTY) **********

UNITED STATES SENATOR 1ST DISTRICT
Vote for not more than 1

Jack Hoogendyk, Jr.	29	100.00
WRITE-IN.	0	
Total	29	

REPRESENTATIVE IN CONGRESS 1ST DISTRICT
Vote for not more than 1

Tom Casperson	12	42.86
Linda Goldthorpe	6	21.43
Don Hooper	10	35.71
WRITE-IN.	0	
Total	28	

REPRESENTATIVE IN STATE LEGISLATURE 107TH DISTRICT
Vote for not more than 1

Alex Strobehn	27	100.00
WRITE-IN.	0	
Total	27	

PROSECUTING ATTORNEY
Vote for not more than 1

James R. Linderman	29	100.00
WRITE-IN.	0	
Total	29	

SHERIFF
Vote for not more than 1

Peter A. Wallin	32	100.00
WRITE-IN.	0	
Total	32	

CLERK
Vote for not more than 1

Jill Brown	13	38.24
Gail A. Martin.	21	61.76
WRITE-IN.	0	
Total	34	

TREASURER
Vote for not more than 1

Marilyn May.	30	100.00
WRITE-IN.	0	
Total	30	

REGISTER OF DEEDS
Vote for not more than 1

Michele E. Stine	29	100.00
WRITE-IN.	0	
Total	29	

DRAIN COMMISSIONER
Vote for not more than 1

Arden J. Bawkey	26	100.00
WRITE-IN.	0	
Total	26	

COUNTY COMMISSIONER DISTRICT 2
Vote for not more than 1

Leroy J. Gregory	29	100.00
WRITE-IN.	0	
Total	29	

SUPERVISOR PLEASANTVIEW
Vote for not more than 1

William Wiechmann.	25	100.00
WRITE-IN.	0	
Total	25	

CLERK PLEASANTVIEW
Vote for not more than 1

Debra E. Bosma.	25	100.00
WRITE-IN.	0	
Total	25	

TREASURER PLEASANTVIEW
Vote for not more than 1

Maureen T. Barkley	25	100.00
WRITE-IN.	0	
Total	25	

TRUSTEES PLEASANTVIEW
Vote for not more than 2

Leslie Bosma	23	48.94
Robert D. Wurst	24	51.06
WRITE-IN.	0	
Total	47	

DELEGATE TO COUNTY CONVENTION PLEASANTIEW
Vote for not more than 3

James N. Erhart	21	51.22
Suzanne M. Erhart.	20	48.78
WRITE-IN.	0	
Total	41	

********** (DEMOCRATIC PARTY) **********

UNITED STATES SENATOR 1ST DISTRICT
Vote for not more than 1

Carl Levin	9	100.00
WRITE-IN.	0	
Total	9	

REPRESENTATIVE IN CONGRESS 1ST DISTRICT
Vote for not more than 1

Bart Stupak.	8	100.00
WRITE-IN.	0	
Total	8	

REPRESENTATIVE IN STATE LEGISLATURE 107TH DISTRICT

Vote for not more than 1		
Gary McDowell	8	100.00
WRITE-IN.	0	
Total	8	

PROSECUTING ATTORNEY

Vote for not more than 1		
WRITE-IN.	0	
Total	0	

SHERIFF

Vote for not more than 1		
WRITE-IN.	0	
Total	0	

CLERK

Vote for not more than 1		
WRITE-IN.	0	
Total	0	

TREASURER

Vote for not more than 1		
WRITE-IN.	0	
Total	0	

REGISTER OF DEEDS

Vote for not more than 1		
WRITE-IN.	0	
Total	0	

DRAIN COMMISSIONER

Vote for not more than 1		
WRITE-IN.	0	
Total	0	

COUNTY COMMISSIONER DISTRICT 2

Vote for not more than 1		
WRITE-IN.	0	
Total	0	

SUPERVISOR PLEASANTVIEW

Vote for not more than 1		
WRITE-IN.	0	
Total	0	

CLERK PLEASANTVIEW

Vote for not more than 1		
WRITE-IN.	0	
Total	0	

TREASURER PLEASANTVIEW

Vote for not more than 1

WRITE-IN.	1	100.00
Total	1	

TRUSTEES PLEASANTVIEW
Vote for not more than 2

WRITE-IN.	0	
Total	0	

DELEGATE TO COUNTY CONVENTION PLEASANTIEW
Vote for not more than 2

WRITE-IN.	1	100.00
Total	1	

********** (NONPARTISAN) **********

JUDGE OF THE COURT OF APPEALS 4TH DISTRI 4TH DISTRICT
Vote for not more than 1

Eric Doster.	7	20.00
Jim Howell	6	17.14
Michael J. Kelly	15	42.86
Paula Manderfield.	7	20.00
WRITE-IN.	0	
Total	35	

CO - SEPARATE TAX LIMITATION PROPOSAL
Vote for not more than 1

YES	31	73.81
NO.	11	26.19
Total	42	

CO - MILLAGE FOR AMBULANCE SERVICE
Vote for not more than 1

YES	39	90.70
NO.	4	9.30
Total	43	

PRECINCT REPORT
Run Date:01/07/09
RUN TIME:02:49 PM

Emmet County, Michigan
Open Primary
August 5, 2008
STATISTICS

OFFICIAL RESULTS

0020 READMOND

	VOTES	PERCENT
REGISTERED VOTERS - TOTAL	480	
REGISTERED VOTERS - REPUBLICAN PARTY	0	
REGISTERED VOTERS - DEMOCRATIC PARTY	0	
BALLOTS CAST - TOTAL.	59	
BALLOTS CAST - REPUBLICAN PARTY	46	77.97
BALLOTS CAST - DEMOCRATIC PARTY	10	16.95
BALLOTS CAST - BLANK.	0	
BALLOTS CAST - CROSSOVER	3	5.08
VOTER TURNOUT - TOTAL		12.29
VOTER TURNOUT - BLANK		

********** (REPUBLICAN PARTY) **********

UNITED STATES SENATOR 1ST DISTRICT
Vote for not more than 1

Jack Hoogendyk, Jr.	31	96.88
WRITE-IN.	1	3.13
Total	32	

REPRESENTATIVE IN CONGRESS 1ST DISTRICT
Vote for not more than 1

Tom Casperson	7	25.00
Linda Goldthorpe	9	32.14
Don Hooper	12	42.86
WRITE-IN.	0	
Total	28	

REPRESENTATIVE IN STATE LEGISLATURE 107TH DISTRICT
Vote for not more than 1

Alex Strobehn	28	96.55
WRITE-IN.	1	3.45
Total	29	

PROSECUTING ATTORNEY
Vote for not more than 1

James R. Linderman	31	96.88
WRITE-IN.	1	3.13
Total	32	

SHERIFF
Vote for not more than 1

Peter A. Wallin	37	100.00
WRITE-IN.	0	
Total	37	

CLERK
Vote for not more than 1

Jill Brown	3	8.11
Gail A. Martin.	34	91.89
WRITE-IN.	0	
Total	37	

TREASURER
Vote for not more than 1

Marilyn May.	30	96.77
WRITE-IN.	1	3.23
Total	31	

REGISTER OF DEEDS
Vote for not more than 1

Michele E. Stine	31	96.88
WRITE-IN.	1	3.13
Total	32	

DRAIN COMMISSIONER
Vote for not more than 1

Arden J. Bawkey	29	96.67
WRITE-IN.	1	3.33
Total	30	

COUNTY COMMISSIONER DISTRICT 2
Vote for not more than 1

Leroy J. Gregory	28	96.55
WRITE-IN.	1	3.45
Total	29	

SUPERVISOR READMOND
Vote for not more than 1

Gordon Kruskie.	37	97.37
WRITE-IN.	1	2.63
Total	38	

CLERK READMOND
Vote for not more than 1

Molly K. Veling	31	100.00
WRITE-IN.	0	
Total	31	

TREASURER READMOND
Vote for not more than 1

WRITE-IN.	2	100.00
Total	2	

TRUSTEES READMOND
Vote for not more than 2

Harriet E. Jackson	34	97.14
WRITE-IN.	1	2.86
Total	35	

DELEGATE TO COUNTY CONVENTION READMOND
Vote for not more than 2

WRITE-IN.	4	100.00
Total	4	

********** (DEMOCRATIC PARTY) **********

UNITED STATES SENATOR 1ST DISTRICT
Vote for not more than 1

Carl Levin	10	100.00
WRITE-IN.	0	
Total	10	

REPRESENTATIVE IN CONGRESS 1ST DISTRICT
Vote for not more than 1

Bart Stupak.	10	100.00
WRITE-IN.	0	
Total	10	

REPRESENTATIVE IN STATE LEGISLATURE 107TH DISTRICT
Vote for not more than 1

Gary McDowell	7	100.00
WRITE-IN.	0	
Total	7	

PROSECUTING ATTORNEY
Vote for not more than 1

WRITE-IN.	0
Total	0

SHERIFF
Vote for not more than 1

WRITE-IN.	0
Total	0

CLERK
Vote for not more than 1

WRITE-IN.	0
Total	0

TREASURER
Vote for not more than 1

WRITE-IN.	0
Total	0

REGISTER OF DEEDS
Vote for not more than 1

WRITE-IN.	0
Total	0

DRAIN COMMISSIONER
Vote for not more than 1

WRITE-IN.	0
Total	0

COUNTY COMMISSIONER DISTRICT 2
Vote for not more than 1

WRITE-IN.	0
Total	0

SUPERVISOR READMOND
Vote for not more than 1

Diana Call	6	100.00
WRITE-IN.	0	
Total	6	

CLERK READMOND
Vote for not more than 1

WRITE-IN.	0

Total	0	

TREASURER READMOND
Vote for not more than 1

Janet Hendricks	10	100.00
WRITE-IN.	0	
Total	10	

TRUSTEES READMOND
Vote for not more than 2

WRITE-IN.	0	
Total	0	

DELEGATE TO COUNTY CONVENTION READMOND
Vote for not more than 2

WRITE-IN.	0	
Total	0	

********** (NONPARTISAN) **********

JUDGE OF THE COURT OF APPEALS 4TH DISTRI 4TH DISTRICT
Vote for not more than 1

Eric Doster.	4	19.05
Jim Howell	9	42.86
Michael J. Kelly	2	9.52
Paula Manderfield.	6	28.57
WRITE-IN.	0	
Total	21	

CO - SEPARATE TAX LIMITATION PROPOSAL
Vote for not more than 1

YES	28	66.67
NO.	14	33.33
Total	42	

CO - MILLAGE FOR AMBULANCE SERVICE
Vote for not more than 1

YES	32	68.09
NO.	15	31.91
Total	47	

PRECINCT REPORT — Emmet County, Michigan — OFFICIAL RESULTS
Run Date:01/07/09 — Open Primary
RUN TIME:02:49 PM — August 5, 2008
STATISTICS

0021 RESORT

	VOTES	PERCENT
REGISTERED VOTERS - TOTAL	2172	
REGISTERED VOTERS - REPUBLICAN PARTY	0	
REGISTERED VOTERS - DEMOCRATIC PARTY	0	
BALLOTS CAST - TOTAL.	374	
BALLOTS CAST - REPUBLICAN PARTY	318	85.03
BALLOTS CAST - DEMOCRATIC PARTY	45	12.03

BALLOTS CAST - BLANK.	0	
BALLOTS CAST - CROSSOVER	11	2.94
VOTER TURNOUT - TOTAL		17.22
VOTER TURNOUT - BLANK		

********** (REPUBLICAN PARTY) **********

UNITED STATES SENATOR 1ST DISTRICT
Vote for not more than 1

Jack Hoogendyk, Jr.	237	100.00
WRITE-IN.	0	
Total	237	

REPRESENTATIVE IN CONGRESS 1ST DISTRICT
Vote for not more than 1

Tom Casperson	55	23.21
Linda Goldthorpe	98	41.35
Don Hooper	84	35.44
WRITE-IN.	0	
Total	237	

REPRESENTATIVE IN STATE LEGISLATURE 107TH DISTRICT
Vote for not more than 1

Alex Strobehn	216	99.08
WRITE-IN.	2	.92
Total	218	

PROSECUTING ATTORNEY
Vote for not more than 1

James R. Linderman	239	99.58
WRITE-IN.	1	.42
Total	240	

SHERIFF
Vote for not more than 1

Peter A. Wallin	260	99.62
WRITE-IN.	1	.38
Total	261	

CLERK
Vote for not more than 1

Jill Brown	88	33.85
Gail A. Martin.	172	66.15
WRITE-IN.	0	
Total	260	

TREASURER
Vote for not more than 1

Marilyn May.	236	99.16
WRITE-IN.	2	.84
Total	238	

REGISTER OF DEEDS

Vote for not more than 1		
Michele E. Stine	221	99.55
WRITE-IN.	1	.45
Total	222	

DRAIN COMMISSIONER

Vote for not more than 1		
Arden J. Bawkey	230	100.00
WRITE-IN.	0	
Total	230	

COUNTY COMMISSIONER DISTRICT 6

Vote for not more than 1		
Tom Foltz	243	99.18
WRITE-IN.	2	.82
Total	245	

SUPERVISOR RESORT

Vote for not more than 1		
David L. Clink.	49	16.01
Robert Wheaton.	257	83.99
WRITE-IN.	0	
Total	306	

CLERK RESORT

Vote for not more than 1		
Lucy Eppler.	239	99.58
WRITE-IN.	1	.42
Total	240	

TREASURER RESORT

Vote for not more than 1		
Carolyn Jankowski.	226	97.84
WRITE-IN.	5	2.16
Total	231	

TRUSTEES RESORT

Vote for not more than 2		
Donald A. Caird	222	53.62
Dean S. Carper.	191	46.14
WRITE-IN.	1	.24
Total	414	

DELEGATE TO COUNTY CONVENTION RESORT

Vote for not more than 9		
Shirley J. Brown	157	20.31
William L. Brown	158	20.44
Gerald Gramzay.	139	17.98
William C. Kosloskey.	155	20.05
Adam Ward	164	21.22
WRITE-IN.	0	
Total	773	

********** (DEMOCRATIC PARTY) **********

UNITED STATES SENATOR 1ST DISTRICT
Vote for not more than 1

Carl Levin	42	100.00
WRITE-IN.	0	
Total	42	

REPRESENTATIVE IN CONGRESS 1ST DISTRICT
Vote for not more than 1

Bart Stupak.	45	100.00
WRITE-IN.	0	
Total	45	

REPRESENTATIVE IN STATE LEGISLATURE 107TH DISTRICT
Vote for not more than 1

Gary McDowell	41	100.00
WRITE-IN.	0	
Total	41	

PROSECUTING ATTORNEY
Vote for not more than 1

WRITE-IN.	2	100.00
Total	2	

SHERIFF
Vote for not more than 1

WRITE-IN.	3	100.00
Total	3	

CLERK
Vote for not more than 1

WRITE-IN.	3	100.00
Total	3	

TREASURER
Vote for not more than 1

WRITE-IN.	2	100.00
Total	2	

REGISTER OF DEEDS
Vote for not more than 1

WRITE-IN.	2	100.00
Total	2	

DRAIN COMMISSIONER
Vote for not more than 1

WRITE-IN.	2	100.00
Total	2	

COUNTY COMMISSIONER DISTRICT 6
Vote for not more than 1

WRITE-IN.	2	100.00

Total	2	

SUPERVISOR RESORT
Vote for not more than 1

WRITE-IN.	3	100.00
Total	3	

CLERK RESORT
Vote for not more than 1

WRITE-IN.	2	100.00
Total	2	

TREASURER RESORT
Vote for not more than 1

WRITE-IN.	2	100.00
Total	2	

TRUSTEES RESORT
Vote for not more than 2

WRITE-IN.	3	100.00
Total	3	

DELEGATE TO COUNTY CONVENTION RESORT
Vote for not more than 3

Janet Mancinelli	28	35.00
Betty J. Palm	26	32.50
Joseph Palm.	26	32.50
WRITE-IN.	0	
Total	80	

********** (NONPARTISAN) **********

JUDGE OF THE COURT OF APPEALS 4TH DISTRI 4TH DISTRICT
Vote for not more than 1

Eric Doster.	39	20.97
Jim Howell	30	16.13
Michael J. Kelly	69	37.10
Paula Manderfield.	48	25.81
WRITE-IN.	0	
Total	186	

CO - SEPARATE TAX LIMITATION PROPOSAL
Vote for not more than 1

YES	188	61.04
NO.	120	38.96
Total	308	

CO - MILLAGE FOR AMBULANCE SERVICE
Vote for not more than 1

YES	214	66.88
NO.	106	33.13
Total	320	

RT - FIRE MILLAGE RENEWAL RESORT
Vote for not more than 1

YES	257	82.90
NO.	53	17.10
Total	310	

PRECINCT REPORT
Run Date:01/07/09
RUN TIME:02:49 PM

Emmet County, Michigan
Open Primary
August 5, 2008
STATISTICS

OFFICIAL RESULTS

0022 SPRINGVALE

	VOTES	PERCENT
REGISTERED VOTERS - TOTAL	1587	
REGISTERED VOTERS - REPUBLICAN PARTY	0	
REGISTERED VOTERS - DEMOCRATIC PARTY	0	
BALLOTS CAST - TOTAL.	357	
BALLOTS CAST - REPUBLICAN PARTY	267	74.79
BALLOTS CAST - DEMOCRATIC PARTY	67	18.77
BALLOTS CAST - BLANK.	0	
BALLOTS CAST - CROSSOVER	23	6.44
VOTER TURNOUT - TOTAL		22.50
VOTER TURNOUT - BLANK		

********** (REPUBLICAN PARTY) **********

UNITED STATES SENATOR 1ST DISTRICT
Vote for not more than 1

Jack Hoogendyk, Jr.	181	100.00
WRITE-IN.	0	
Total	181	

REPRESENTATIVE IN CONGRESS 1ST DISTRICT
Vote for not more than 1

Tom Casperson	44	24.86
Linda Goldthorpe	68	38.42
Don Hooper	65	36.72
WRITE-IN.	0	
Total	177	

REPRESENTATIVE IN STATE LEGISLATURE 107TH DISTRICT
Vote for not more than 1

Alex Strobehn	172	100.00
WRITE-IN.	0	
Total	172	

PROSECUTING ATTORNEY
Vote for not more than 1

James R. Linderman	205	100.00
WRITE-IN.	0	
Total	205	

SHERIFF
Vote for not more than 1

Peter A. Wallin	217	100.00
WRITE-IN.	0	
Total	217	

CLERK
Vote for not more than 1

Jill Brown	62	28.84
Gail A. Martin.	152	70.70
WRITE-IN.	1	.47
Total	215	

TREASURER
Vote for not more than 1

Marilyn May.	193	100.00
WRITE-IN.	0	
Total	193	

REGISTER OF DEEDS
Vote for not more than 1

Michele E. Stine	184	99.46
WRITE-IN.	1	.54
Total	185	

DRAIN COMMISSIONER
Vote for not more than 1

Arden J. Bawkey	180	100.00
WRITE-IN.	0	
Total	180	

COUNTY COMMISSIONER DISTRICT 4
Vote for not more than 1

Al Behan.	123	48.24
Dan Plasencia	132	51.76
WRITE-IN.	0	
Total	255	

SUPERVISOR SPRINGVALE
Vote for not more than 1

Thomas F. Bernard.	161	97.58
WRITE-IN.	4	2.42
Total	165	

CLERK SPRINGVALE
Vote for not more than 1

Richard H. Brady	168	98.25
WRITE-IN.	3	1.75
Total	171	

TREASURER SPRINGVALE
Vote for not more than 1

Robert C. Kerton	156	65.27
Corrine Shomock	83	34.73
WRITE-IN.	0	

Total	239	

TRUSTEES SPRINGVALE
Vote for not more than 2

Alyce Conrad	113	38.83
Vincent P. McGuiness.	173	59.45
WRITE-IN.	5	1.72
Total	291	

DELEGATE TO COUNTY CONVENTION SPRINGVALE
Vote for not more than 6

WRITE-IN.	3	100.00
Total	3	

********** (DEMOCRATIC PARTY) **********

UNITED STATES SENATOR 1ST DISTRICT
Vote for not more than 1

Carl Levin	66	100.00
WRITE-IN.	0	
Total	66	

REPRESENTATIVE IN CONGRESS 1ST DISTRICT
Vote for not more than 1

Bart Stupak.	64	100.00
WRITE-IN.	0	
Total	64	

REPRESENTATIVE IN STATE LEGISLATURE 107TH DISTRICT
Vote for not more than 1

Gary McDowell	63	100.00
WRITE-IN.	0	
Total	63	

PROSECUTING ATTORNEY
Vote for not more than 1

WRITE-IN.	2	100.00
Total	2	

SHERIFF
Vote for not more than 1

WRITE-IN.	2	100.00
Total	2	

CLERK
Vote for not more than 1

WRITE-IN.	2	100.00
Total	2	

TREASURER
Vote for not more than 1

WRITE-IN.	2	100.00

Total	2	

REGISTER OF DEEDS
Vote for not more than 1

WRITE-IN.	2	100.00
Total	2	

DRAIN COMMISSIONER
Vote for not more than 1

WRITE-IN.	2	100.00
Total	2	

COUNTY COMMISSIONER DISTRICT 4
Vote for not more than 1

WRITE-IN.	2	100.00
Total	2	

SUPERVISOR SPRINGVALE
Vote for not more than 1

WRITE-IN.	2	100.00
Total	2	

CLERK SPRINGVALE
Vote for not more than 1

WRITE-IN.	3	100.00
Total	3	

TREASURER SPRINGVALE
Vote for not more than 1

WRITE-IN.	2	100.00
Total	2	

TRUSTEES SPRINGVALE
Vote for not more than 2

WRITE-IN.	1	100.00
Total	1	

DELEGATE TO COUNTY CONVENTION SPRINGVALE
Vote for not more than 3

WRITE-IN.	1	100.00
Total	1	

********** (NONPARTISAN) **********

JUDGE OF THE COURT OF APPEALS 4TH DISTRI 4TH DISTRICT
Vote for not more than 1

Eric Doster.	30	17.14
Jim Howell	30	17.14
Michael J. Kelly	70	40.00
Paula Manderfield.	45	25.71
WRITE-IN.	0	
Total	175	

CO - SEPARATE TAX LIMITATION PROPOSAL
Vote for not more than 1

YES	209	64.91
NO.	113	35.09
Total	322	

CO - MILLAGE FOR AMBULANCE SERVICE
Vote for not more than 1

YES	115	35.06
NO.	213	64.94
Total	328	

SV - EXTRA VOTED MILLAGE SPRINGVALE
Vote for not more than 1

YES	106	31.09
NO.	235	68.91
Total	341	

SV - EXTRA-VOTED MILLAGE SPRINGVALE
Vote for not more than 1

YES	127	37.13
NO.	215	62.87
Total	342	

PRECINCT REPORT
Run Date:01/07/09
RUN TIME:02:49 PM

Emmet County, Michigan
Open Primary
August 5, 2008
STATISTICS

OFFICIAL RESULTS

0023 WAWATAM

	VOTES	PERCENT
REGISTERED VOTERS - TOTAL	565	
REGISTERED VOTERS - REPUBLICAN PARTY	0	
REGISTERED VOTERS - DEMOCRATIC PARTY	0	
BALLOTS CAST - TOTAL.	62	
BALLOTS CAST - REPUBLICAN PARTY	41	66.13
BALLOTS CAST - DEMOCRATIC PARTY	18	29.03
BALLOTS CAST - BLANK.	0	
BALLOTS CAST - CROSSOVER	3	4.84
VOTER TURNOUT - TOTAL		10.97
VOTER TURNOUT - BLANK		

********** (REPUBLICAN PARTY) **********

UNITED STATES SENATOR 1ST DISTRICT
Vote for not more than 1

Jack Hoogendyk, Jr.	22	100.00
WRITE-IN.	0	
Total	22	

REPRESENTATIVE IN CONGRESS 1ST DISTRICT
Vote for not more than 1

Tom Casperson	12	52.17
Linda Goldthorpe	5	21.74

Don Hooper	6	26.09
WRITE-IN.	0	
Total	23	

REPRESENTATIVE IN STATE LEGISLATURE 107TH DISTRICT
Vote for not more than 1

Alex Strobehn	22	100.00
WRITE-IN.	0	
Total	22	

PROSECUTING ATTORNEY
Vote for not more than 1

James R. Linderman	28	100.00
WRITE-IN.	0	
Total	28	

SHERIFF
Vote for not more than 1

Peter A. Wallin	34	100.00
WRITE-IN.	0	
Total	34	

CLERK
Vote for not more than 1

Jill Brown	4	11.11
Gail A. Martin.	32	88.89
WRITE-IN.	0	
Total	36	

TREASURER
Vote for not more than 1

Marilyn May.	28	100.00
WRITE-IN.	0	
Total	28	

REGISTER OF DEEDS
Vote for not more than 1

Michele E. Stine	26	100.00
WRITE-IN.	0	
Total	26	

DRAIN COMMISSIONER
Vote for not more than 1

Arden J. Bawkey	23	100.00
WRITE-IN.	0	
Total	23	

COUNTY COMMISSIONER DISTRICT 1
Vote for not more than 1

James E. Tamlyn	41	100.00
WRITE-IN.	0	
Total	41	

SUPERVISOR WAWATAM
Vote for not more than 1

Roger Moore.	27	96.43
WRITE-IN.	1	3.57
Total	28	

CLERK WAWATAM
Vote for not more than 1

Grace Gwilt.	26	100.00
WRITE-IN.	0	
Total	26	

TREASURER WAWATAM
Vote for not more than 1

Elaine L. Desy.	28	100.00
WRITE-IN.	0	
Total	28	

TRUSTEES WAWATAM
Vote for not more than 2

Robert F. Desy.	28	58.33
Roy D. Prillwitz	20	41.67
WRITE-IN.	0	
Total	48	

CONSTABLE WAWATAM
Vote for not more than 1

WRITE-IN.	1	100.00
Total	1	

DELEGATE TO COUNTY CONVENTION WAWATAM
Vote for not more than 2

WRITE-IN.	0	
Total	0	

********** (DEMOCRATIC PARTY) **********

UNITED STATES SENATOR 1ST DISTRICT
Vote for not more than 1

Carl Levin	18	100.00
WRITE-IN.	0	
Total	18	

REPRESENTATIVE IN CONGRESS 1ST DISTRICT
Vote for not more than 1

Bart Stupak.	18	100.00
WRITE-IN.	0	
Total	18	

REPRESENTATIVE IN STATE LEGISLATURE 107TH DISTRICT
Vote for not more than 1

Gary McDowell	18	100.00

WRITE-IN.	0	
Total	18	

PROSECUTING ATTORNEY
Vote for not more than 1

WRITE-IN.	1	100.00
Total	1	

SHERIFF
Vote for not more than 1

WRITE-IN.	1	100.00
Total	1	

CLERK
Vote for not more than 1

WRITE-IN.	1	100.00
Total	1	

TREASURER
Vote for not more than 1

WRITE-IN.	1	100.00
Total	1	

REGISTER OF DEEDS
Vote for not more than 1

WRITE-IN.	1	100.00
Total	1	

DRAIN COMMISSIONER
Vote for not more than 1

WRITE-IN.	1	100.00
Total	1	

COUNTY COMMISSIONER DISTRICT 1
Vote for not more than 1

WRITE-IN.	1	100.00
Total	1	

SUPERVISOR WAWATAM
Vote for not more than 1

WRITE-IN.	1	100.00
Total	1	

CLERK WAWATAM
Vote for not more than 1

WRITE-IN.	1	100.00
Total	1	

TREASURER WAWATAM
Vote for not more than 1

WRITE-IN.	1	100.00

Total	1	

TRUSTEES WAWATAM
Vote for not more than 2

WRITE-IN.	2	100.00
Total	2	

CONSTABLE WAWATAM
Vote for not more than 1

David E. Paquet	14	100.00
WRITE-IN.	0	
Total	14	

DELEGATE TO COUNTY CONVENTION WAWATAM
Vote for not more than 2

Lorna McMahon	12	100.00
WRITE-IN.	0	
Total	12	

********** (NONPARTISAN) **********

JUDGE OF THE COURT OF APPEALS 4TH DISTRI 4TH DISTRICT
Vote for not more than 1

Eric Doster.	4	14.81
Jim Howell	5	18.52
Michael J. Kelly	14	51.85
Paula Manderfield.	4	14.81
WRITE-IN.	0	
Total	27	

CO - SEPARATE TAX LIMITATION PROPOSAL
Vote for not more than 1

YES	29	63.04
NO.	17	36.96
Total	46	

CO - MILLAGE FOR AMBULANCE SERVICE
Vote for not more than 1

YES	41	78.85
NO.	11	21.15
Total	52	

WW - FIRE RELATED EMERGENCY SERVICE WAWATAM
Vote for not more than 1

YES	40	88.89
NO.	5	11.11
Total	45	

	VOTES	PERCENT
REGISTERED VOTERS - TOTAL	1454	
REGISTERED VOTERS - REPUBLICAN PARTY	0	
REGISTERED VOTERS - DEMOCRATIC PARTY	0	
BALLOTS CAST - TOTAL.	194	
BALLOTS CAST - REPUBLICAN PARTY	154	79.38
BALLOTS CAST - DEMOCRATIC PARTY	33	17.01
BALLOTS CAST - BLANK.	0	
BALLOTS CAST - CROSSOVER	7	3.61
VOTER TURNOUT - TOTAL		13.34
VOTER TURNOUT - BLANK		

********** (REPUBLICAN PARTY) **********

UNITED STATES SENATOR 1ST DISTRICT
Vote for not more than 1

Jack Hoogendyk, Jr.	112	100.00
WRITE-IN.	0	
Total	112	

REPRESENTATIVE IN CONGRESS 1ST DISTRICT
Vote for not more than 1

Tom Casperson	43	37.07
Linda Goldthorpe	46	39.66
Don Hooper	26	22.41
WRITE-IN.	1	.86
Total	116	

REPRESENTATIVE IN STATE LEGISLATURE 107TH DISTRICT
Vote for not more than 1

Alex Strobehn	109	99.09
WRITE-IN.	1	.91
Total	110	

PROSECUTING ATTORNEY
Vote for not more than 1

James R. Linderman	125	99.21
WRITE-IN.	1	.79
Total	126	

SHERIFF
Vote for not more than 1

Peter A. Wallin	133	100.00
WRITE-IN.	0	
Total	133	

CLERK
Vote for not more than 1

Jill Brown	32	23.36
Gail A. Martin.	105	76.64
WRITE-IN.	0	
Total	137	

TREASURER
Vote for not more than 1

	121	100.00
Marilyn May.	0	
WRITE-IN.	121	
Total		

REGISTER OF DEEDS
Vote for not more than 1

	118	100.00
Michele E. Stine	0	
WRITE-IN.	118	
Total		

DRAIN COMMISSIONER
Vote for not more than 1

	119	99.17
Arden J. Bawkey	1	.83
WRITE-IN.	120	
Total		

COUNTY COMMISSIONER DISTRICT 2
Vote for not more than 1

	121	100.00
Leroy J. Gregory	0	
WRITE-IN.	121	
Total		

SUPERVISOR WEST TRAVERSE
Vote for not more than 1

	124	100.00
Robert Sandford	0	
WRITE-IN.	124	
Total		

CLERK WEST TRAVERSE
Vote for not more than 1

	90	61.64
Cynthia L. Fisher.	56	38.36
Teri Morse	0	
WRITE-IN.	146	
Total		

TREASURER WEST TRAVERSE
Vote for not more than 1

	124	100.00
Kristi Hollingsworth.	0	
WRITE-IN.	124	
Total		

TRUSTEES WEST TRAVERSE
Vote for not more than 2

	111	42.37
John T. Baker	106	40.46
James R. Bartlett.	45	17.18
Sophy B. Carpenter	0	
WRITE-IN.	262	
Total		

DELEGATE TO COUNTY CONVENTION WEST TRAVERSE
Vote for not more than 7

June B. Jackson	107	94.69
WRITE-IN.	6	5.31
Total	113	

********** (DEMOCRATIC PARTY) **********

UNITED STATES SENATOR 1ST DISTRICT
Vote for not more than 1

Carl Levin	32	100.00
WRITE-IN.	0	
Total	32	

REPRESENTATIVE IN CONGRESS 1ST DISTRICT
Vote for not more than 1

Bart Stupak.	32	100.00
WRITE-IN.	0	
Total	32	

REPRESENTATIVE IN STATE LEGISLATURE 107TH DISTRICT
Vote for not more than 1

Gary McDowell	32	100.00
WRITE-IN.	0	
Total	32	

PROSECUTING ATTORNEY
Vote for not more than 1

WRITE-IN.	1	100.00
Total	1	

SHERIFF
Vote for not more than 1

WRITE-IN.	1	100.00
Total	1	

CLERK
Vote for not more than 1

WRITE-IN.	1	100.00
Total	1	

TREASURER
Vote for not more than 1

WRITE-IN.	1	100.00
Total	1	

REGISTER OF DEEDS
Vote for not more than 1

WRITE-IN.	1	100.00
Total	1	

DRAIN COMMISSIONER
Vote for not more than 1

WRITE-IN.	1	100.00

Total	1	

COUNTY COMMISSIONER DISTRICT 2
Vote for not more than 1

WRITE-IN.	3	100.00
Total	3	

SUPERVISOR WEST TRAVERSE
Vote for not more than 1

WRITE-IN.	1	100.00
Total	1	

CLERK WEST TRAVERSE
Vote for not more than 1

WRITE-IN.	1	100.00
Total	1	

TREASURER WEST TRAVERSE
Vote for not more than 1

WRITE-IN.	1	100.00
Total	1	

TRUSTEES WEST TRAVERSE
Vote for not more than 2

WRITE-IN.	2	100.00
Total	2	

DELEGATE TO COUNTY CONVENTION WEST TRAVERSE
Vote for not more than 3

David J. Sparrow	25	100.00
WRITE-IN.	0	
Total	25	

********** (NONPARTISAN) **********

JUDGE OF THE COURT OF APPEALS 4TH DISTRI 4TH DISTRICT
Vote for not more than 1

Eric Doster.	35	29.41
Jim Howell	24	20.17
Michael J. Kelly	28	23.53
Paula Manderfield.	32	26.89
WRITE-IN.	0	
Total	119	

CO - SEPARATE TAX LIMITATION PROPOSAL
Vote for not more than 1

YES	126	75.00
NO.	42	25.00
Total	168	

CO - MILLAGE FOR AMBULANCE SERVICE
Vote for not more than 1

YES	130	72.63

	49	27.37
NO.	179	
Total		

WT - THORNE SWIFT MILLAGE RENEWAL WEST TRAVERSE

Vote for not more than 1		
YES	141	78.77
NO.	38	21.23
Total	179	

WITH 230 OF 230 PRECINCTS REPORTING

	TOTAL	PERCENT		TOTAL	PERCENT
01 = REGISTERED VOTERS - TOTAL	340,258		05 = BALLOTS CAST - NONPARTISAN	1,565	3.39
02 = BALLOTS CAST - TOTAL	46,193		06 = BALLOTS CAST - CROSSOVER	1,373	2.97
03 = BALLOTS CAST - REPUBLICAN PARTY	12,324	26.68	07 = VOTER TURNOUT - TOTAL		13.58
04 = BALLOTS CAST - DEMOCRATIC PARTY	32,304	69.93			

	01	02	03	04	05	06	07
0101 Argentine Twp 1	2166	368	265	89	14	12	16.99
0102 Argentine Twp 2	2236	368	220	135	13	7	16.46
0103 Argentine Twp 3	598	103	66	37	0	0	17.22
0201 Atlas Twp 1	1730	475	383	77	15	15	27.46
0202 Atlas Twp 2	1033	310	249	53	8	8	30.01
0203 Atlas Twp 3	1787	533	431	91	11	9	29.83
02D4 Atlas Twp 4	1230	342	267	65	10	8	27.80
0301 Burton 1	2098	243	35	199	9	7	11.58
0302 Burton 2	2028	177	23	148	6	6	8.73
0303 Burton 3	2663	260	43	210	7	5	9.76
0304 Burton 4	2428	126	25	94	7	5	5.19
0305 Burton 5	1685	224	30	188	6	5	13.29
0306 Burton 6	2075	65	8	55	2	2	3.13
0307 Burton 7	1935	126	19	102	5	5	6.51
0308 Burton 8	1654	164	42	111	11	11	9.92
0309 Burton 9	944	94	20	67	7	6	9.96
0310 Burton 10	2514	267	40	224	3	2	10.62
0311 Burton 11	1506	245	40	197	8	6	16.27
0312 Burton 12	1522	214	21	188	5	5	14.06
0401 Clayton Twp 1	1885	493	66	396	31	31	26.15
Clayton Twp 2	1592	374	65	292	17	17	23.49
0403 Clayton Twp 3	1045	193	37	146	10	9	18.47
0404 Clayton Twp 4	1326	207	39	152	16	15	15.61
0501 Clio 1	1958	177	43	128	6	6	9.04
0601 Davison 1	1024	123	16	105	2	2	12.01
0602 Davison 2	1032	126	15	107	4	2	12.21
0603 Davison 3	1252	180	30	148	2	2	14.38
0604 Davison 4	1044	172	20	148	4	3	16.48
0701 Davison Twp 1	1919	200	55	140	5	3	10.42
0702 Davison Twp 2	1713	304	50	249	5	5	17.75
0703 Davison Twp 3	1235	146	53	89	4	4	11.82
0704 Davison Twp 4	1781	348	95	227	26	26	19.54
0705 Davison Twp 5	1890	104	17	86	1	1	5.50
0706 Davison Twp 6	2085	183	42	133	8	5	8.78
0707 Davison Twp 7	1432	150	34	110	6	6	10.47
0708 Davison Twp 8	2586	311	59	241	11	9	12.03
0801 Fenton 1	1783	116	57	55	4	3	6.51
0802 Fenton 2	1715	181	82	82	17	17	10.55
0803 Fenton 3	1730	162	73	87	2	2	9.36
0804 Fenton 4	2027	127	61	63	3	2	6.27
0805 Fenton 5	2045	122	61	56	5	4	5.97
0901 Fenton Twp 1	1739	271	178	74	19	17	15.58
0902 Fenton Twp 2	1641	359	248	102	9	7	21.88
0903 Fenton Twp 3	2525	400	285	98	17	17	15.84
0905 Fenton Twp 4	2172	314	232	74	8	8	14.46
0907 Fenton Twp 5	2342	353	233	100	20	20	15.07
0909 Fenton Twp 6	1501	301	198	90	13	11	20.05
1001 Flint 1	1924	379	0	373	6	6	19.70
1002 Flint 2	1878	380	0	374	6	5	20.23
Flint 3	1515	162	1	157	4	3	10.69
1004 Flint 4	1728	273	0	272	1	0	15.80
1005 Flint 5	1928	242	2	236	4	4	12.55
1006 Flint 6	1494	186	1	181	4	2	12.45

STATISTICS

WITH 230 OF 230 PRECINCTS REPORTING

	TOTAL	PERCENT		TOTAL	PERCENT
01 = REGISTERED VOTERS - TOTAL	340,258		05 = BALLOTS CAST - NONPARTISAN	1,565	3.39
02 = BALLOTS CAST - TOTAL	46,193		06 = BALLOTS CAST - CROSSOVER	1,373	2.97
03 = BALLOTS CAST - REPUBLICAN PARTY	12,324	26.68	07 = VOTER TURNOUT - TOTAL		13.58
04 = BALLOTS CAST - DEMOCRATIC PARTY	32,304	69.93			

(CONTINUED FROM PREVIOUS PAGE)	01	02	03	04	05	06	07
1007 Flint 7	1975	213	1	207	5	4	10.78
1008 Flint 8	1611	210	0	209	1	0	13.04
1009 Flint 9	1468	120	1	118	1	1	8.17
1010 Flint 10	1822	173	1	172	0	0	9.50
1011 Flint 11	1462	144	3	139	2	2	9.85
1012 Flint 12	1202	134	6	127	1	1	11.15
1013 Flint 13	2134	224	0	222	2	2	10.50
1014 Flint 14	1598	50	3	46	1	1	3.13
1015 Flint 15	1833	135	1	133	1	1	7.36
1016 Flint 16	345	25	0	25	0	0	7.25
1017 Flint 17	1197	104	0	101	3	3	8.69
1018 Flint 18	1082	103	1	99	3	2	9.52
1019 Flint 19	1521	42	6	33	3	1	2.76
1020 Flint 20	1893	103	3	90	10	10	5.44
1021 Flint 21	1848	60	6	52	2	2	3.25
1022 Flint 22	1976	141	14	125	2	2	7.14
1023 Flint 23	1771	65	11	53	1	1	3.67
1024 Flint 24	399	22	3	19	0	0	5.51
1025 Flint 25	2009	127	19	108	0	0	6.32
1026 Flint 26	1849	151	6	144	1	1	8.17
1027 Flint 27	1645	123	2	121	0	0	7.48
Flint 28	1711	159	2	151	6	6	9.29
1029 Flint 29	2022	212	3	208	1	1	10.48
1030 Flint 30	52	0	0	0	0	0	.00
1031 Flint 31	511	5	0	5	0	0	.98
1032 Flint 32	1717	60	1	58	1	1	3.49
1033 Flint 33	633	33	2	29	2	1	5.21
1034 Flint 34	1985	405	7	396	2	2	20.40
1035 Flint 35	1708	160	1	158	1	1	9.37
1036 Flint 36	1639	117	6	110	1	1	7.14
1037 Flint 37	1421	172	13	154	5	3	12.10
1038 Flint 38	1521	185	25	150	10	9	12.16
1039 Flint 39	1099	66	5	59	2	1	6.01
1040 Flint 40	386	9	0	9	0	0	2.33
1042 Flint 42	2570	340	15	320	5	4	13.23
1043 Flint 43	1886	152	13	138	1	1	8.06
1044 Flint 44	1276	110	10	93	7	7	8.62
1045 Flint 45	1230	174	18	154	2	1	14.15
1046 Flint 46	1772	254	1	252	1	1	14.33
1047 Flint 47	2184	400	3	392	5	2	18.32
1048 Flint 48	2033	101	11	90	0	0	4.97
1049 Flint 49	1516	98	27	67	4	4	6.46
1050 Flint 50	1428	207	33	159	15	10	14.50
1051 Flint 51	915	49	11	38	0	0	5.36
1052 Flint 52	207	9	4	5	0	0	4.35
1053 Flint 53	2079	321	46	270	5	5	15.44
1054 Flint 54	1824	77	10	65	2	1	4.22
1055 Flint 55	1748	69	10	58	1	1	3.95
1056 Flint 56	169	15	0	15	0	0	8.88
1057 Flint 57	1304	103	7	94	2	2	7.90
Flint 58	1265	25	0	25	0	0	1.98
1059 Flint 59	1983	86	12	74	0	0	4.34
1060 Flint 60	1542	123	12	111	0	0	7.98
1061 Flint 61	1629	128	24	103	1	0	7.86

STATISTICS

WITH 230 OF 230 PRECINCTS REPORTING

	TOTAL	PERCENT		TOTAL	PERCENT
01 = REGISTERED VOTERS - TOTAL	340,258		05 = BALLOTS CAST - NONPARTISAN	1,565	3.39
02 = BALLOTS CAST - TOTAL	46,193		06 = BALLOTS CAST - CROSSOVER	1,373	2.97
03 = BALLOTS CAST - REPUBLICAN PARTY	12,324	26.68	07 = VOTER TURNOUT - TOTAL		13.58
04 = BALLOTS CAST - DEMOCRATIC PARTY	32,304	69.93			

(CONTINUED FROM PREVIOUS PAGE)	01	02	03	04	05	06	07
1101 Flint Twp 1	1712	559	42	499	18	18	32.65
1102 Flint Twp 2	1908	454	44	400	10	9	23.79
1103 Flint Twp 3	1756	305	50	226	29	27	17.37
1104 Flint Twp 4	1433	303	29	258	16	16	21.14
1105 Flint Twp 5	1884	361	37	310	14	14	19.16
1106 Flint Twp 6	1531	223	9	207	7	5	14.57
1107 Flint Twp 7	1230	169	2	165	2	2	13.74
1108 Flint Twp 8	1281	115	10	99	6	6	8.98
1109 Flint Twp 9	1171	77	7	68	2	2	6.58
1110 Flint Twp 10	1039	156	15	136	5	5	15.01
1111 Flint Twp 11	1019	141	18	123	0	0	13.84
1112 Flint Twp 12	1513	158	26	122	10	9	10.44
1113 Flint Twp 13	1255	273	38	216	19	16	21.75
1114 Flint Twp 14	1839	237	22	205	10	9	12.89
1115 Flint Twp 15	1459	202	32	154	16	15	13.85
1116 Flint Twp 16	1259	155	17	131	7	4	12.31
1117 Flint Twp 17	272	8	0	8	0	0	2.94
1118 Flint Twp 18	305	18	1	16	1	1	5.90
1119 Flint Twp 19	842	100	20	75	5	5	11.88
1120 Flint Twp 20	38	8	2	6	0	0	21.05
1201 Flushing 1	1028	109	28	81	0	0	10.60
Flushing 2	1074	120	42	73	5	1	11.17
1203 Flushing 3	1351	141	43	95	3	1	10.44
1204 Flushing 4	1379	145	34	104	7	2	10.51
1205 Flushing 5	1535	159	63	92	4	4	10.36
1301 Flushing Twp 1	1290	293	184	99	10	10	22.71
1302 Flushing Twp 2	1655	373	247	115	11	11	22.54
1303 Flushing Twp 3	1266	343	246	90	7	7	27.09
1304 Flushing Twp 4	710	224	157	55	12	12	31.55
1305 Flushing Twp 5	1137	309	220	77	12	12	27.18
1306 Flushing Twp 6	1057	182	111	66	5	5	17.22
1308 Flushing Twp 7	1045	333	250	73	10	10	31.87
1401 Forest Twp 1	937	182	20	161	1	1	19.42
1402 Forest Twp 2	1641	316	29	276	11	7	19.26
1403 Forest Twp 3	1310	237	41	189	7	6	18.09
1501 Gaines Twp 1	1530	111	27	80	4	1	7.25
1502 Gaines Twp 2	1129	77	21	52	4	3	6.82
1504 Gaines Twp 3	852	87	28	53	6	3	10.21
1505 Gaines Twp 4	1727	158	41	111	6	5	9.15
1601 Genesee Twp 1	1048	332	12	311	9	9	31.68
1603 Genesee Twp 2	2111	135	0	131	4	3	6.40
1604 Genesee Twp 3	617	123	13	104	6	5	19.94
1605 Genesee Twp 4	1129	102	15	82	5	4	9.03
1606 Genesee Twp 5	1380	214	8	201	5	5	15.51
1608 Genesee Twp 6	1424	79	7	71	1	1	5.55
1609 Genesee Twp 7	1026	107	8	90	9	9	10.43
1610 Genesee Twp 8	756	164	7	155	2	2	21.69
1611 Genesee Twp 9	1455	289	16	269	4	4	19.86
1612 Genesee Twp 10	1280	225	23	195	7	7	17.58
1613 Genesee Twp 11	1184	210	6	195	9	9	17.74
Genesee Twp 12	2811	249	24	219	6	5	8.86
1616 Genesee Twp 13	1429	208	14	183	11	11	14.56
1618 Genesee Twp 14	794	131	6	123	2	2	16.50
1701 Grand Blanc 1	1230	280	176	101	3	3	22.76

WITH 230 OF 230 PRECINCTS REPORTING

	TOTAL	PERCENT		TOTAL	PERCENT
01 = REGISTERED VOTERS - TOTAL	340,258		05 = BALLOTS CAST - NONPARTISAN	1,565	3.39
02 = BALLOTS CAST - TOTAL	46,193		06 = BALLOTS CAST - CROSSOVER	1,373	2.97
03 = BALLOTS CAST - REPUBLICAN PARTY	12,324	26.68	07 = VOTER TURNOUT - TOTAL		13.58
04 = BALLOTS CAST - DEMOCRATIC PARTY	32,304	69.93			

(CONTINUED FROM PREVIOUS PAGE)	01	02	03	04	05	06	07
1702 Grand Blanc 2	1424	173	87	79	7	7	12.15
1703 Grand Blanc 3	1481	328	208	112	8	7	22.15
1704 Grand Blanc 4	2110	222	146	67	9	8	10.52
1801 Grand Blanc Twp 1	1225	223	133	81	9	9	18.20
1802 Grand Blanc Twp 2	1751	166	75	85	6	5	9.48
1803 Grand Blanc Twp 3	1420	239	109	110	20	20	16.83
1804 Grand Blanc Twp 4	2409	340	187	128	25	23	14.11
1805 Grand Blanc Twp 5	2272	302	141	147	14	11	13.29
1806 Grand Blanc Twp 6	1375	161	94	60	7	7	11.71
1807 Grand Blanc Twp 7	1179	253	102	131	20	18	21.46
1808 Grand Blanc Twp 8	1928	425	252	121	52	52	22.04
1809 Grand Blanc Twp 9	2225	454	294	136	24	23	20.40
1810 Grand Blanc Twp 10	2562	718	542	147	29	28	28.02
1811 Grand Blanc Twp 11	2372	223	80	134	9	8	9.40
1812 Grand Blanc Twp 12	1419	118	54	62	2	2	8.32
1813 Grand Blanc Twp 13	1317	161	80	69	12	12	12.22
1814 Grand Blanc Twp 14	1323	231	145	71	15	13	17.46
1815 Grand Blanc Twp 15	1602	262	171	79	12	11	16.35
1901 Linden 1	1257	285	140	123	22	22	22.67
1903 Linden 2	1722	322	202	112	8	7	18.70
2001 Montrose 1	1393	75	29	44	2	1	5.38
Montrose Twp 1	1137	85	13	69	3	1	7.48
2103 Montrose Twp 2	1021	59	10	49	0	0	5.78
2105 Montrose Twp 3	1296	162	18	140	4	4	12.50
2106 Montrose Twp 4	1239	172	18	153	1	1	13.88
2201 Mt. Morris 1	890	67	22	44	1	0	7.53
2202 Mt. Morris 2	1365	82	12	70	0	0	6.01
2301 Mt. Morris Twp 1	1298	181	12	164	5	4	13.94
2303 Mt. Morris Twp 2	1639	99	7	92	0	0	6.04
2304 Mt. Morris Twp 3	831	104	12	91	1	1	12.52
2305 Mt. Morris Twp 4	1579	171	8	160	3	2	10.83
2307 Mt. Morris Twp 6	1109	205	13	190	2	2	18.49
2308 Mt. Morris Twp 7	1149	130	14	114	2	2	11.31
2309 Mt. Morris Twp 8	799	69	7	59	3	3	8.64
2310 Mt. Morris Twp 9	1035	139	2	137	0	0	13.43
2311 Mt. Morris Twp 10	1432	218	3	208	7	7	15.22
2312 Mt. Morris Twp 11	1010	122	0	120	2	2	12.08
2313 Mt. Morris Twp 12	1664	171	0	168	3	3	10.28
2314 Mt. Morris Twp 13	1076	284	3	277	4	3	26.39
2315 Mt. Morris Twp 14	1864	261	36	222	3	3	14.00
2316 Mt. Morris Twp 15	1380	204	28	172	4	2	14.78
2401 Mundy Twp 1	701	161	36	124	1	1	22.97
2402 Mundy Twp 2	1129	123	22	98	3	2	10.89
2403 Mundy Twp 3	2153	542	110	417	15	9	25.17
2404 Mundy Twp 4	1010	218	30	181	7	6	21.58
2405 Mundy Twp 5	1721	242	57	181	4	3	14.06
2406 Mundy Twp 6	912	195	31	162	2	1	21.38
2407 Mundy Twp 7	893	209	34	169	6	6	23.40
2409 Mundy Twp 8	1519	239	54	182	3	2	15.73
2410 Mundy Twp 9	1730	301	67	223	11	11	17.40
Richfield Twp 1	786	133	16	114	3	1	16.92
2502 Richfield Twp 2	2763	676	67	577	32	30	24.47
2503 Richfield Twp 3	2173	403	47	343	13	9	18.55
2504 Richfield Twp 4	1025	168	11	152	5	3	16.39

WITH 230 OF 230 PRECINCTS REPORTING

	TOTAL	PERCENT		TOTAL	PERCENT
01 = REGISTERED VOTERS - TOTAL	340,258		05 = BALLOTS CAST - NONPARTISAN	1,565	3.39
02 = BALLOTS CAST - TOTAL	46,193		06 = BALLOTS CAST - CROSSOVER	1,373	2.97
03 = BALLOTS CAST - REPUBLICAN PARTY	12,324	26.68	07 = VOTER TURNOUT - TOTAL		13.58
04 = BALLOTS CAST - DEMOCRATIC PARTY	32,304	69.93			

(CONTINUED FROM PREVIOUS PAGE)	01	02	03	04	05	06	07
2601 Swartz Creek 1	1095	223	46	166	11	7	20.37
2602 Swartz Creek 2	936	147	31	106	10	6	15.71
2603 Swartz Creek 3	1134	132	35	89	8	7	11.64
2604 Swartz Creek 4	1395	344	85	223	36	17	24.66
2701 Thetford Twp 1	1131	56	17	38	1	1	4.95
2703 Thetford Twp 2	813	260	30	225	5	5	31.98
2706 Thetford Twp 3	1427	367	20	336	11	11	25.72
2709 Thetford Twp 4	1644	390	47	322	21	21	23.72
2710 Thetford Twp 5	1010	234	40	188	6	6	23.17
2801 Vienna Twp 1	1798	265	34	224	7	6	14.74
2802 Vienna Twp 2	1449	175	26	143	6	5	12.08
2803 Vienna Twp 3	2624	193	37	150	6	6	7.36
2804 Vienna Twp 4	1873	212	22	188	2	2	11.32
2806 Vienna Twp 5	1694	268	55	199	14	13	15.82
2808 Vienna Twp 6	1145	166	26	137	3	2	14.50

WITH 230 OF 230 REPORTING

UNITED STATES SENATOR
VOTE FOR 1

	VOTES	PERCENT		VOTES	PERCENT
01 = Jack Hoogendyk, Jr.	9,799	99.65	03 = OVER VOTES	30	
02 = WRITE-IN	34	.35	04 = UNDER VOTES	2,461	

	01	02	03	04
0101 Argentine Twp 1	203	1	1	60
0102 Argentine Twp 2	170	2	2	46
0103 Argentine Twp 3	43	0	0	23
0201 Atlas Twp 1	281	0	0	102
0202 Atlas Twp 2	155	0	0	94
0203 Atlas Twp 3	294	3	0	134
0204 Atlas Twp 4	166	1	1	99
0301 Burton 1	31	0	3	1
0302 Burton 2	22	0	0	1
0303 Burton 3	42	0	0	1
0304 Burton 4	22	0	0	3
0305 Burton 5	28	0	0	2
0306 Burton 6	8	0	0	0
0307 Burton 7	18	0	0	1
0308 Burton 8	41	0	0	1
0309 Burton 9	18	0	0	2
0310 Burton 10	38	0	1	1
0311 Burton 11	37	0	0	3
0312 Burton 12	21	0	0	0
0401 Clayton Twp 1	65	0	0	1
0402 Clayton Twp 2	53	0	0	12
Clayton Twp 3	33	0	0	4
0404 Clayton Twp 4	30	0	0	9
0501 Clio 1	33	1	0	9
0601 Davison 1	15	0	0	1
0602 Davison 2	15	0	0	0
0603 Davison 3	26	0	0	4
0604 Davison 4	17	0	0	3
0701 Davison Twp 1	50	0	0	5
0702 Davison Twp 2	45	0	0	5
0703 Davison Twp 3	48	0	0	5
0704 Davison Twp 4	94	0	0	1
0705 Davison Twp 5	16	0	0	1
0706 Davison Twp 6	39	0	0	3
0707 Davison Twp 7	29	0	1	4
0708 Davison Twp 8	57	0	0	2
0801 Fenton 1	50	1	0	6
0802 Fenton 2	73	0	0	9
0803 Fenton 3	64	0	0	9
0804 Fenton 4	50	0	1	10
0805 Fenton 5	47	0	0	14
0901 Fenton Twp 1	134	0	0	44
0902 Fenton Twp 2	163	0	0	85
0903 Fenton Twp 3	201	1	0	83
0905 Fenton Twp 4	191	1	0	40
0907 Fenton Twp 5	171	0	0	62
0909 Fenton Twp 6	142	1	2	53
1001 Flint 1	0	0	0	0
1002 Flint 2	0	0	0	0
1003 Flint 3	1	0	0	0
Flint 4	0	0	0	0
1005 Flint 5	1	1	0	0
1006 Flint 6	1	0	0	0

UNITED STATES SENATOR
VOTE FOR 1

	VOTES	PERCENT		VOTES	PERCENT
01 = Jack Hoogendyk, Jr.	9,799	99.65	03 = OVER VOTES	30	
02 = WRITE-IN	34	.35	04 = UNDER VOTES	2,461	

(CONTINUED FROM PREVIOUS PAGE)	01	02	03	04
1007 Flint 7	1	0	0	0
1008 Flint 8	0	0	0	0
1009 Flint 9	1	0	0	0
1010 Flint 10	1	0	0	0
1011 Flint 11	3	0	0	0
1012 Flint 12	5	1	0	0
1013 Flint 13	0	0	0	0
1014 Flint 14	3	0	0	0
1015 Flint 15	1	0	0	0
1016 Flint 16	0	0	0	0
1017 Flint 17	0	0	0	0
1018 Flint 18	1	0	0	0
1019 Flint 19	5	0	0	1
1020 Flint 20	3	0	0	0
1021 Flint 21	5	0	0	1
1022 Flint 22	14	0	0	0
1023 Flint 23	10	0	0	1
1024 Flint 24	3	0	0	0
1025 Flint 25	18	0	0	1
1026 Flint 26	6	0	0	0
1027 Flint 27	2	0	0	0
1028 Flint 28	2	0	0	0
1029 Flint 29	2	0	0	1
1030 Flint 30	0	0	0	0
1031 Flint 31	0	0	0	0
1032 Flint 32	1	0	0	0
1033 Flint 33	2	0	0	0
1034 Flint 34	6	0	0	1
1035 Flint 35	1	0	0	0
1036 Flint 36	5	0	0	1
1037 Flint 37	12	0	1	0
1038 Flint 38	24	0	0	1
1039 Flint 39	5	0	0	0
1040 Flint 40	0	0	0	0
1042 Flint 42	15	0	0	0
1043 Flint 43	12	0	0	1
1044 Flint 44	10	0	0	0
1045 Flint 45	16	0	0	2
1046 Flint 46	1	0	0	0
1047 Flint 47	3	0	0	0
1048 Flint 48	11	0	0	0
1049 Flint 49	26	0	0	1
1050 Flint 50	31	0	0	2
1051 Flint 51	10	1	0	0
1052 Flint 52	4	0	0	0
1053 Flint 53	45	0	0	1
1054 Flint 54	9	0	0	1
1055 Flint 55	10	0	0	0
1056 Flint 56	0	0	0	0
1057 Flint 57	7	0	0	0
1058 Flint 58	0	0	0	0
1059 Flint 59	12	0	0	0
1060 Flint 60	11	0	0	1
1061 Flint 61	23	0	0	1

UNITED STATES SENATOR
VOTE FOR 1

	VOTES	PERCENT		VOTES	PERCENT
01 = Jack Hoogendyk, Jr.	9,799	99.65	03 = OVER VOTES	30	
02 = WRITE-IN	34	.35	04 = UNDER VOTES	2,461	

(CONTINUED FROM PREVIOUS PAGE)	01	02	03	04
1101 Flint Twp 1	40	0	2	0
1102 Flint Twp 2	42	0	0	2
1103 Flint Twp 3	49	0	0	1
1104 Flint Twp 4	29	0	0	0
1105 Flint Twp 5	34	0	0	3
1106 Flint Twp 6	9	0	0	0
1107 Flint Twp 7	2	0	0	0
1108 Flint Twp 8	10	0	0	0
1109 Flint Twp 9	7	0	0	0
1110 Flint Twp 10	15	0	0	0
1111 Flint Twp 11	16	0	0	2
1112 Flint Twp 12	24	0	0	2
1113 Flint Twp 13	37	0	0	1
1114 Flint Twp 14	20	0	0	2
1115 Flint Twp 15	32	0	0	0
1116 Flint Twp 16	14	0	0	3
1117 Flint Twp 17	0	0	0	0
1118 Flint Twp 18	1	0	0	0
1119 Flint Twp 19	20	0	0	0
1120 Flint Twp 20	2	0	0	0
1201 Flushing 1	26	1	0	1
Flushing 2	41	0	0	1
1203 Flushing 3	40	0	0	3
1204 Flushing 4	31	0	0	3
1205 Flushing 5	61	0	0	2
1301 Flushing Twp 1	128	0	1	55
1302 Flushing Twp 2	156	1	0	90
1303 Flushing Twp 3	182	1	0	63
1304 Flushing Twp 4	99	0	0	58
1305 Flushing Twp 5	157	0	0	63
1306 Flushing Twp 6	82	2	1	26
1308 Flushing Twp 7	170	3	0	77
1401 Forest Twp 1	19	0	0	1
1402 Forest Twp 2	29	0	0	0
1403 Forest Twp 3	38	0	0	3
1501 Gaines Twp 1	26	0	0	1
1502 Gaines Twp 2	18	0	0	3
1504 Gaines Twp 3	25	0	0	3
1505 Gaines Twp 4	41	0	0	0
1601 Genesee Twp 1	11	0	0	1
1603 Genesee Twp 2	0	0	0	0
1604 Genesee Twp 3	13	0	0	0
1605 Genesee Twp 4	13	0	1	1
1606 Genesee Twp 5	7	0	0	1
1608 Genesee Twp 6	7	0	0	0
1609 Genesee Twp 7	8	0	0	0
1610 Genesee Twp 8	7	0	0	0
1611 Genesee Twp 9	15	0	0	1
1612 Genesee Twp 10	22	0	0	1
1613 Genesee Twp 11	5	0	0	1
Genesee Twp 12	24	0	0	0
1616 Genesee Twp 13	14	0	0	0
1618 Genesee Twp 14	6	0	0	0
1701 Grand Blanc 1	144	0	0	32

WITH 230 OF 230 REPORTING

UNITED STATES SENATOR
VOTE FOR 1

	VOTES	PERCENT		VOTES	PERCENT
01 = Jack Hoogendyk, Jr.	9,799	99.65	03 = OVER VOTES	30	
02 = WRITE-IN	34	.35	04 = UNDER VOTES	2,461	

(CONTINUED FROM PREVIOUS PAGE)	01	02	03	04
1702 Grand Blanc 2	72	0	0	15
1703 Grand Blanc 3	163	2	0	43
1704 Grand Blanc 4	117	1	0	28
1801 Grand Blanc Twp 1	92	0	0	41
1802 Grand Blanc Twp 2	57	0	0	18
1803 Grand Blanc Twp 3	88	0	0	21
1804 Grand Blanc Twp 4	138	0	1	48
1805 Grand Blanc Twp 5	107	1	0	33
1806 Grand Blanc Twp 6	73	0	0	21
1807 Grand Blanc Twp 7	77	2	0	23
1808 Grand Blanc Twp 8	196	1	0	55
1809 Grand Blanc Twp 9	204	1	0	89
1810 Grand Blanc Twp 10	395	1	5	141
1811 Grand Blanc Twp 11	66	0	0	14
1812 Grand Blanc Twp 12	42	0	0	12
1813 Grand Blanc Twp 13	59	0	0	21
1814 Grand Blanc Twp 14	93	1	0	51
1815 Grand Blanc Twp 15	137	0	0	34
1901 Linden 1	126	0	1	13
1903 Linden 2	171	0	0	31
2001 Montrose 1	26	0	0	3
Montrose Twp 1	10	0	0	3
2103 Montrose Twp 2	8	0	0	2
2105 Montrose Twp 3	17	0	0	1
2106 Montrose Twp 4	17	0	0	1
2201 Mt. Morris 1	16	0	0	6
2202 Mt. Morris 2	11	0	0	1
2301 Mt. Morris Twp 1	11	0	0	1
2303 Mt. Morris Twp 2	7	0	0	0
2304 Mt. Morris Twp 3	11	0	0	1
2305 Mt. Morris Twp 4	8	0	0	0
2307 Mt. Morris Twp 6	11	0	0	2
2308 Mt. Morris Twp 7	14	0	0	0
2309 Mt. Morris Twp 8	7	0	0	0
2310 Mt. Morris Twp 9	2	0	0	0
2311 Mt. Morris Twp 10	3	0	0	0
2312 Mt. Morris Twp 11	0	0	0	0
2313 Mt. Morris Twp 12	0	0	0	0
2314 Mt. Morris Twp 13	3	0	0	0
2315 Mt. Morris Twp 14	32	0	0	4
2316 Mt. Morris Twp 15	27	0	0	1
2401 Mundy Twp 1	30	0	0	6
2402 Mundy Twp 2	19	0	0	3
2403 Mundy Twp 3	94	0	2	14
2404 Mundy Twp 4	27	0	0	3
2405 Mundy Twp 5	52	0	0	5
2406 Mundy Twp 6	29	0	0	2
2407 Mundy Twp 7	30	0	0	4
2409 Mundy Twp 8	48	0	0	6
2410 Mundy Twp 9	61	0	0	6
Richfield Twp 1	16	0	0	0
2502 Richfield Twp 2	65	0	1	1
2503 Richfield Twp 3	45	0	0	2
2504 Richfield Twp 4	10	0	1	0

UNITED STATES SENATOR
VOTE FOR 1

	VOTES	PERCENT		VOTES	PERCENT
01 = Jack Hoogendyk, Jr.	9,799	99.65	03 = OVER VOTES	30	
02 = WRITE-IN	34	.35	04 = UNDER VOTES	2,461	

(CONTINUED FROM PREVIOUS PAGE)	01	02	03	04
2601 Swartz Creek 1	44	0	0	2
2602 Swartz Creek 2	30	1	0	0
2603 Swartz Creek 3	33	0	0	2
2604 Swartz Creek 4	82	0	0	3
2701 Thetford Twp 1	17	0	0	0
2703 Thetford Twp 2	23	0	0	7
2706 Thetford Twp 3	18	0	0	2
2709 Thetford Twp 4	42	0	0	5
2710 Thetford Twp 5	34	0	0	6
2801 Vienna Twp 1	30	0	1	3
2802 Vienna Twp 2	24	0	0	2
2803 Vienna Twp 3	32	0	0	5
2804 Vienna Twp 4	21	0	0	1
2806 Vienna Twp 5	51	0	0	4
2808 Vienna Twp 6	20	0	0	6

Primary Election
Genesee County, Michigan
August 5, 2008
Republican Party

WITH 230 OF 230 REPORTING

CONGRESS 5TH DISTRICT
VOTE FOR 1

	VOTES	PERCENT		VOTES
01 = Matt Sawicki	9,555	99.65	03 = OVER VOTES	3
02 = WRITE-IN	34	.35	04 = UNDER VOTES	2,732

	01	02	03	04
0101 Argentine Twp 1	198	0	0	67
0102 Argentine Twp 2	165	5	0	50
0103 Argentine Twp 3	45	0	0	21
0201 Atlas Twp 1	271	0	0	112
0202 Atlas Twp 2	146	0	0	103
0203 Atlas Twp 3	284	2	0	145
0204 Atlas Twp 4	162	1	0	104
0301 Burton 1	33	0	0	2
0302 Burton 2	20	0	0	3
0303 Burton 3	41	0	0	2
0304 Burton 4	19	2	0	4
0305 Burton 5	29	0	0	1
0306 Burton 6	8	0	0	0
0307 Burton 7	18	0	0	1
0308 Burton 8	41	0	0	1
0309 Burton 9	19	0	0	1
0310 Burton 10	35	0	1	4
0311 Burton 11	35	0	0	5
0312 Burton 12	20	0	0	1
0401 Clayton Twp 1	65	0	0	1
0402 Clayton Twp 2	53	0	0	12
0403 Clayton Twp 3	33	0	0	4
0404 Clayton Twp 4	26	0	0	13
0501 Clio 1	30	1	0	12
0601 Davison 1	15	0	0	1
0602 Davison 2	15	0	0	0
0603 Davison 3	25	0	0	5
0604 Davison 4	18	0	0	2
0701 Davison Twp 1	47	0	0	8
0702 Davison Twp 2	48	0	0	2
0703 Davison Twp 3	47	0	0	6
0704 Davison Twp 4	92	0	0	3
0705 Davison Twp 5	15	1	0	1
0706 Davison Twp 6	35	0	0	7
0707 Davison Twp 7	28	0	0	6
0708 Davison Twp 8	55	0	0	4
0801 Fenton 1	48	2	0	7
0802 Fenton 2	71	0	0	11
0803 Fenton 3	57	0	0	16
0804 Fenton 4	48	0	0	13
0805 Fenton 5	42	1	0	18
0901 Fenton Twp 1	129	0	0	49
0902 Fenton Twp 2	158	0	0	90
0903 Fenton Twp 3	195	0	0	90
0905 Fenton Twp 4	187	0	0	45
0907 Fenton Twp 5	169	0	0	64
0909 Fenton Twp 6	136	2	0	60
1001 Flint 1	0	0	0	0
1002 Flint 2	0	0	0	0
1003 Flint 3	1	0	0	0
1004 Flint 4	0	0	0	0
1005 Flint 5	1	1	0	0
1006 Flint 6	1	0	0	0
1007 Flint 7	1	0	0	0

WITH 230 OF 230 REPORTING

CONGRESS 5TH DISTRICT
VOTE FOR 1

	VOTES	PERCENT		VOTES	PERCENT
01 = Matt Sawicki	9,555	99.65	03 = OVER VOTES	3	
02 = WRITE-IN	34	.35	04 = UNDER VOTES	2,732	

(CONTINUED FROM PREVIOUS PAGE)	01	02	03	04
1008 Flint 8	0	0	0	0
1009 Flint 9	1	0	0	0
1010 Flint 10	1	0	0	0
1011 Flint 11	2	0	0	1
1012 Flint 12	6	0	0	0
1013 Flint 13	0	0	0	0
1014 Flint 14	3	0	0	0
1015 Flint 15	1	0	0	0
1016 Flint 16	0	0	0	0
1017 Flint 17	0	0	0	0
1018 Flint 18	1	0	0	0
1019 Flint 19	5	0	0	1
1020 Flint 20	3	0	0	0
1021 Flint 21	6	0	0	0
1022 Flint 22	14	0	0	0
1023 Flint 23	11	0	0	0
1024 Flint 24	3	0	0	0
1025 Flint 25	17	0	0	2
1026 Flint 26	5	0	0	1
1027 Flint 27	2	0	0	0
1028 Flint 28	2	0	0	0
Flint 29	2	0	0	1
1030 Flint 30	0	0	0	0
1031 Flint 31	0	0	0	0
1032 Flint 32	1	0	0	0
1033 Flint 33	2	0	0	0
1034 Flint 34	7	0	0	0
1035 Flint 35	1	0	0	0
1036 Flint 36	5	0	0	1
1037 Flint 37	13	0	0	0
1038 Flint 38	21	2	0	2
1039 Flint 39	5	0	0	0
1040 Flint 40	0	0	0	0
1042 Flint 42	14	0	0	1
1043 Flint 43	12	0	0	1
1044 Flint 44	10	0	0	0
1045 Flint 45	17	0	0	1
1046 Flint 46	1	0	0	0
1047 Flint 47	3	0	0	0
1048 Flint 48	10	0	0	1
1049 Flint 49	24	0	0	3
1050 Flint 50	32	0	0	1
1051 Flint 51	10	0	0	1
1052 Flint 52	4	0	0	0
1053 Flint 53	45	0	0	1
1054 Flint 54	7	0	0	3
1055 Flint 55	10	0	0	0
1056 Flint 56	0	0	0	0
1057 Flint 57	7	0	0	0
1058 Flint 58	0	0	0	0
Flint 59	11	0	0	1
1060 Flint 60	11	0	0	1
1061 Flint 61	23	0	0	1
1101 Flint Twp 1	41	0	0	1

WITH 230 OF 230 REPORTING

CONGRESS 5TH DISTRICT
VOTE FOR 1

	VOTES	PERCENT		VOTES	PERCENT
01 = Matt Sawicki	9,555	99.65	03 = OVER VOTES	3	
02 = WRITE-IN	34	.35	04 = UNDER VOTES	2,732	

(CONTINUED FROM PREVIOUS PAGE)	01	02	03	04
1102 Flint Twp 2	40	0	0	4
1103 Flint Twp 3	48	0	0	2
1104 Flint Twp 4	28	1	0	0
1105 Flint Twp 5	34	0	0	3
1106 Flint Twp 6	9	0	0	0
1107 Flint Twp 7	2	0	0	0
1108 Flint Twp 8	9	0	0	1
1109 Flint Twp 9	7	0	0	0
1110 Flint Twp 10	15	0	0	0
1111 Flint Twp 11	17	0	0	1
1112 Flint Twp 12	25	0	0	1
1113 Flint Twp 13	36	0	0	2
1114 Flint Twp 14	20	0	0	2
1115 Flint Twp 15	30	0	0	2
1116 Flint Twp 16	13	1	0	3
1117 Flint Twp 17	0	0	0	0
1118 Flint Twp 18	1	0	0	0
1119 Flint Twp 19	20	0	0	0
1120 Flint Twp 20	2	0	0	0
1201 Flushing 1	24	1	0	3
1202 Flushing 2	40	0	0	2
Flushing 3	37	0	0	6
1204 Flushing 4	29	0	0	5
1205 Flushing 5	60	0	0	3
1301 Flushing Twp 1	124	0	0	60
1302 Flushing Twp 2	156	1	0	90
1303 Flushing Twp 3	181	1	0	64
1304 Flushing Twp 4	91	0	0	66
1305 Flushing Twp 5	154	0	0	66
1306 Flushing Twp 6	77	1	0	33
1308 Flushing Twp 7	163	2	0	85
1401 Forest Twp 1	19	0	0	1
1402 Forest Twp 2	27	0	0	2
1403 Forest Twp 3	36	0	0	5
1501 Gaines Twp 1	25	0	0	2
1502 Gaines Twp 2	16	0	0	5
1504 Gaines Twp 3	25	0	0	3
1505 Gaines Twp 4	41	0	0	0
1601 Genesee Twp 1	11	0	0	1
1603 Genesee Twp 2	0	0	0	0
1604 Genesee Twp 3	12	0	0	1
1605 Genesee Twp 4	13	0	1	1
1606 Genesee Twp 5	8	0	0	0
1608 Genesee Twp 6	7	0	0	0
1609 Genesee Twp 7	6	1	0	1
1610 Genesee Twp 8	7	0	0	0
1611 Genesee Twp 9	16	0	0	0
1612 Genesee Twp 10	20	0	0	3
1613 Genesee Twp 11	4	0	0	2
1614 Genesee Twp 12	22	0	0	2
Genesee Twp 13	13	0	0	1
1618 Genesee Twp 14	6	0	0	0
1701 Grand Blanc 1	133	1	0	42
1702 Grand Blanc 2	72	0	0	15

WITH 230 OF 230 REPORTING

CONGRESS 5TH DISTRICT
VOTE FOR 1

	VOTES	PERCENT		VOTES	PERCENT
01 = Matt Sawicki	9,555	99.65	03 = OVER VOTES	3	
02 = WRITE-IN	34	.35	04 = UNDER VOTES	2,732	

(CONTINUED FROM PREVIOUS PAGE)	01	02	03	04
1703 Grand Blanc 3	158	0	0	50
1704 Grand Blanc 4	116	0	0	30
1801 Grand Blanc Twp 1	95	0	0	38
1802 Grand Blanc Twp 2	56	0	0	19
1803 Grand Blanc Twp 3	89	0	0	20
1804 Grand Blanc Twp 4	137	0	0	50
1805 Grand Blanc Twp 5	107	0	0	34
1806 Grand Blanc Twp 6	73	0	0	21
1807 Grand Blanc Twp 7	78	0	1	23
1808 Grand Blanc Twp 8	189	1	0	62
1809 Grand Blanc Twp 9	202	1	0	91
1810 Grand Blanc Twp 10	391	0	0	151
1811 Grand Blanc Twp 11	64	0	0	16
1812 Grand Blanc Twp 12	43	0	0	11
1813 Grand Blanc Twp 13	53	0	0	27
1814 Grand Blanc Twp 14	85	1	0	59
1815 Grand Blanc Twp 15	135	0	0	36
1901 Linden 1	121	0	0	19
1903 Linden 2	167	1	0	34
2001 Montrose 1	26	0	0	3
2101 Montrose Twp 1	10	0	0	3
Montrose Twp 2	6	0	0	4
2105 Montrose Twp 3	14	0	0	4
2106 Montrose Twp 4	16	0	0	2
2201 Mt. Morris 1	16	0	0	6
2202 Mt. Morris 2	10	0	0	2
2301 Mt. Morris Twp 1	11	0	0	1
2303 Mt. Morris Twp 2	6	0	0	1
2304 Mt. Morris Twp 3	12	0	0	0
2305 Mt. Morris Twp 4	8	0	0	0
2307 Mt. Morris Twp 6	11	0	0	2
2308 Mt. Morris Twp 7	14	0	0	0
2309 Mt. Morris Twp 8	6	0	0	1
2310 Mt. Morris Twp 9	2	0	0	0
2311 Mt. Morris Twp 10	2	0	0	1
2312 Mt. Morris Twp 11	0	0	0	0
2313 Mt. Morris Twp 12	0	0	0	0
2314 Mt. Morris Twp 13	3	0	0	0
2315 Mt. Morris Twp 14	32	0	0	4
2316 Mt. Morris Twp 15	28	0	0	0
2401 Mundy Twp 1	30	0	0	6
2402 Mundy Twp 2	19	0	0	3
2403 Mundy Twp 3	95	0	0	15
2404 Mundy Twp 4	26	0	0	4
2405 Mundy Twp 5	51	0	0	6
2406 Mundy Twp 6	29	0	0	2
2407 Mundy Twp 7	30	0	0	4
2409 Mundy Twp 8	48	0	0	6
2410 Mundy Twp 9	61	0	0	6
2501 Richfield Twp 1	15	0	0	1
Richfield Twp 2	67	0	0	0
2503 Richfield Twp 3	47	0	0	0
2504 Richfield Twp 4	11	0	0	0
2601 Swartz Creek 1	45	0	0	1

CONGRESS 5TH DISTRICT
VOTE FOR 1

	VOTES	PERCENT		VOTES	PERCENT
01 = Matt Sawicki	9,555	99.65	03 = OVER VOTES	3	
02 = WRITE-IN	34	.35	04 = UNDER VOTES	2,732	

(CONTINUED FROM PREVIOUS PAGE)	01	02	03	04
2602 Swartz Creek 2	29	0	0	2
2603 Swartz Creek 3	33	0	0	2
2604 Swartz Creek 4	76	0	0	9
2701 Thetford Twp 1	17	0	0	0
2703 Thetford Twp 2	24	0	0	6
2706 Thetford Twp 3	15	0	0	5
2709 Thetford Twp 4	43	0	0	4
2710 Thetford Twp 5	29	0	0	11
2801 Vienna Twp 1	30	0	0	4
2802 Vienna Twp 2	25	0	0	1
2803 Vienna Twp 3	32	0	0	5
2804 Vienna Twp 4	20	0	0	2
2806 Vienna Twp 5	51	0	0	4
2808 Vienna Twp 6	22	0	0	4

WITH 39 OF 39 REPORTING

STATE LEGISLATURE 34TH DISTRICT
VOTE FOR 1

	VOTES	PERCENT		VOTES	PERCENT
01 = Adam Ford	174	98.31	03 = OVER VOTES	0	
02 = WRITE-IN	3	1.69	04 = UNDER VOTES	12	

	01	02	03	04
1001 Flint 1	0	0	0	0
1002 Flint 2	0	0	0	0
1003 Flint 3	1	0	0	0
1004 Flint 4	0	0	0	0
1005 Flint 5	2	0	0	0
1006 Flint 6	1	0	0	0
1007 Flint 7	1	0	0	0
1008 Flint 8	0	0	0	0
1009 Flint 9	1	0	0	0
1010 Flint 10	1	0	0	0
1011 Flint 11	2	0	0	1
1012 Flint 12	5	1	0	0
1013 Flint 13	0	0	0	0
1014 Flint 14	3	0	0	0
1015 Flint 15	1	0	0	0
1016 Flint 16	0	0	0	0
1017 Flint 17	0	0	0	0
1018 Flint 18	1	0	0	0
1019 Flint 19	6	0	0	0
1020 Flint 20	3	0	0	0
1021 Flint 21	6	0	0	0
Flint 22	14	0	0	0
1023 Flint 23	11	0	0	0
1025 Flint 25	18	0	0	1
1026 Flint 26	5	0	0	1
1027 Flint 27	2	0	0	0
1028 Flint 28	2	0	0	0
1029 Flint 29	2	0	0	1
1031 Flint 31	0	0	0	0
1032 Flint 32	1	0	0	0
1034 Flint 34	6	0	0	1
1035 Flint 35	1	0	0	0
1036 Flint 36	6	0	0	0
1037 Flint 37	12	0	0	1
1038 Flint 38	23	0	0	2
1039 Flint 39	5	0	0	0
1040 Flint 40	0	0	0	0
1048 Flint 48	10	0	0	1
1049 Flint 49	22	2	0	3

WITH 50 OF 50 REPORTING

STATE LEGISLATURE 48TH DISTRICT
VOTE FOR 1

	VOTES	PERCENT
01 = Ralph C. Burger	967	51.63
02 = Johnathon Sprague	899	48.00
03 = WRITE-IN	7	.37

	VOTES
04 = OVER VOTES	8
05 = UNDER VOTES	603

	01	02	03	04	05
0401 Clayton Twp 1	31	27	0	1	7
0404 Clayton Twp 4	11	18	0	0	10
0501 Clio 1	22	9	1	0	11
1201 Flushing 1	12	11	1	0	4
1202 Flushing 2	25	12	0	0	5
1203 Flushing 3	22	14	0	0	7
1204 Flushing 4	18	14	0	0	2
1205 Flushing 5	27	30	0	0	6
1301 Flushing Twp 1	55	66	0	2	61
1302 Flushing Twp 2	80	75	1	0	91
1303 Flushing Twp 3	74	93	0	0	79
1304 Flushing Twp 4	41	48	0	0	68
1305 Flushing Twp 5	76	67	0	1	76
1306 Flushing Twp 6	32	40	1	0	38
1308 Flushing Twp 7	79	92	2	2	75
1401 Forest Twp 1	8	8	1	0	3
1402 Forest Twp 2	10	13	0	0	6
1403 Forest Twp 3	18	19	0	0	4
2001 Montrose 1	16	13	0	0	0
2101 Montrose Twp 1	8	5	0	0	0
Montrose Twp 2	2	4	0	0	4
2105 Montrose Twp 3	5	10	0	0	3
2106 Montrose Twp 4	11	7	0	0	0
2201 Mt. Morris 1	14	7	0	0	1
2202 Mt. Morris 2	8	4	0	0	0
2301 Mt. Morris Twp 1	5	7	0	0	0
2303 Mt. Morris Twp 2	2	4	0	0	1
2304 Mt. Morris Twp 3	6	5	0	0	1
2305 Mt. Morris Twp 4	2	6	0	0	0
2307 Mt. Morris Twp 6	1	9	0	0	3
2308 Mt. Morris Twp 7	7	7	0	0	0
2309 Mt. Morris Twp 8	3	3	0	0	1
2310 Mt. Morris Twp 9	1	1	0	0	0
2311 Mt. Morris Twp 10	0	3	0	0	0
2312 Mt. Morris Twp 11	0	0	0	0	0
2313 Mt. Morris Twp 12	0	0	0	0	0
2314 Mt. Morris Twp 13	2	1	0	0	0
2315 Mt. Morris Twp 14	9	24	0	0	3
2316 Mt. Morris Twp 15	14	14	0	0	0
2701 Thetford Twp 1	11	6	0	0	0
2703 Thetford Twp 2	19	7	0	0	4
2706 Thetford Twp 3	6	11	0	0	3
2709 Thetford Twp 4	32	11	0	0	4
2710 Thetford Twp 5	24	11	0	0	5
2801 Vienna Twp 1	17	12	0	1	4
2802 Vienna Twp 2	11	13	0	0	2
2803 Vienna Twp 3	26	8	0	0	3
2804 Vienna Twp 4	12	7	0	0	3
2805 Vienna Twp 5	35	15	0	1	4
Vienna Twp 6	17	8	0	0	1

WITH 51 OF 51 REPORTING

STATE LEGISLATURE 49TH DISTRICT
VOTE FOR 1

	VOTES	PERCENT		VOTES	PERCENT
01 = WRITE-IN	136	100.00			
02 = OVER VOTES	0		03 = UNDER VOTES	935	

	01	02	03
0402 Clayton Twp 2	4	0	61
0403 Clayton Twp 3	5	0	32
1024 Flint 24	2	0	1
1030 Flint 30	0	0	0
1033 Flint 33	1	0	1
1042 Flint 42	2	0	13
1043 Flint 43	3	0	10
1044 Flint 44	0	0	10
1045 Flint 45	2	0	16
1046 Flint 46	0	0	1
1047 Flint 47	1	0	2
1050 Flint 50	5	0	28
1051 Flint 51	2	0	9
1052 Flint 52	1	0	3
1053 Flint 53	7	0	39
1054 Flint 54	1	0	9
1055 Flint 55	3	0	7
1056 Flint 56	0	0	0
1057 Flint 57	0	0	7
1058 Flint 58	0	0	0
1059 Flint 59	3	0	9
Flint 60	1	0	11
1061 Flint 61	10	0	14
1101 Flint Twp 1	7	0	35
1102 Flint Twp 2	6	0	38
1103 Flint Twp 3	7	0	43
1104 Flint Twp 4	1	0	28
1105 Flint Twp 5	6	0	31
1106 Flint Twp 6	2	0	7
1107 Flint Twp 7	1	0	1
1108 Flint Twp 8	2	0	8
1109 Flint Twp 9	0	0	7
1110 Flint Twp 10	1	0	14
1111 Flint Twp 11	3	0	15
1112 Flint Twp 12	3	0	23
1113 Flint Twp 13	0	0	38
1114 Flint Twp 14	2	0	20
1115 Flint Twp 15	4	0	28
1116 Flint Twp 16	3	0	14
1117 Flint Twp 17	0	0	0
1118 Flint Twp 18	0	0	1
1119 Flint Twp 19	4	0	16
1120 Flint Twp 20	0	0	2
1501 Gaines Twp 1	1	0	26
1502 Gaines Twp 2	0	0	21
1504 Gaines Twp 3	3	0	25
1505 Gaines Twp 4	5	0	36
2601 Swartz Creek 1	7	0	39
2602 Swartz Creek 2	1	0	30
2603 Swartz Creek 3	7	0	28
Swartz Creek 4	7	0	78

Primary Election
Genesee County, Michigan
August 5, 2008
Republican Party

OFFICIAL RESULTS

WITH 42 OF 42 REPORTING

STATE LEGISLATURE 50TH DISTRICT
VOTE FOR 1

	VOTES	PERCENT		VOTES	PERCENT
01 = Douglas O'Neal	1,045	99.52	03 = OVER VOTES	1	
02 = WRITE-IN	5	.48	04 = UNDER VOTES	81	

	01	02	03	04
0301 Burton 1	33	1	0	1
0302 Burton 2	23	0	0	0
0303 Burton 3	37	0	0	6
0304 Burton 4	21	1	0	3
0305 Burton 5	30	0	0	0
0306 Burton 6	8	0	0	0
0307 Burton 7	17	0	0	2
0308 Burton 8	39	0	0	3
0309 Burton 9	19	0	0	1
0310 Burton 10	38	0	0	2
0311 Burton 11	37	0	0	3
0312 Burton 12	20	0	0	1
0601 Davison 1	14	0	0	2
0602 Davison 2	15	0	0	0
0603 Davison 3	25	1	0	4
0604 Davison 4	17	0	0	3
0701 Davison Twp 1	48	0	0	7
0702 Davison Twp 2	47	0	0	3
0703 Davison Twp 3	48	0	0	5
0704 Davison Twp 4	90	0	0	5
0705 Davison Twp 5	16	0	0	1
Davison Twp 6	37	0	0	5
0707 Davison Twp 7	26	0	0	8
0708 Davison Twp 8	51	1	0	7
1601 Genesee Twp 1	12	0	0	0
1603 Genesee Twp 2	0	0	0	0
1604 Genesee Twp 3	13	0	0	0
1605 Genesee Twp 4	13	0	1	1
1606 Genesee Twp 5	8	0	0	0
1608 Genesee Twp 6	6	0	0	1
1609 Genesee Twp 7	7	1	0	0
1610 Genesee Twp 8	7	0	0	0
1611 Genesee Twp 9	15	0	0	1
1612 Genesee Twp 10	22	0	0	1
1613 Genesee Twp 11	5	0	0	1
1614 Genesee Twp 12	24	0	0	0
1616 Genesee Twp 13	14	0	0	0
1618 Genesee Twp 14	6	0	0	0
2501 Richfield Twp 1	15	0	0	1
2502 Richfield Twp 2	66	0	0	1
2503 Richfield Twp 3	45	0	0	2
2504 Richfield Twp 4	11	0	0	0

WITH 48 OF 48 REPORTING

STATE LEGISLATURE 51ST DISTRICT
VOTE FOR 1

	VOTES	PERCENT		VOTES	PERCENT
01 = Vince Lorraine	1,462	20.63	04 = WRITE-IN	5	.07
02 = Paul Scott	2,935	41.42	05 = OVER VOTES	8	
03 = James B. Swenor	2,684	37.88	06 = UNDER VOTES	354	

	01	02	03	04	05	06
0101 Argentine Twp 1	69	84	95	0	0	17
0102 Argentine Twp 2	67	65	73	0	0	15
0103 Argentine Twp 3	17	33	10	0	0	6
0201 Atlas Twp 1	56	169	116	0	0	42
0202 Atlas Twp 2	35	122	44	0	0	48
0203 Atlas Twp 3	42	169	171	0	0	49
0204 Atlas Twp 4	30	123	75	1	0	38
0801 Fenton 1	20	14	21	0	0	2
0802 Fenton 2	22	23	37	0	0	0
0803 Fenton 3	18	28	25	0	1	1
0804 Fenton 4	13	25	22	0	0	1
0805 Fenton 5	18	20	23	0	0	0
0901 Fenton Twp 1	55	62	48	0	0	13
0902 Fenton Twp 2	82	88	64	0	0	14
0903 Fenton Twp 3	60	95	106	0	0	24
0905 Fenton Twp 4	45	78	100	0	1	8
0907 Fenton Twp 5	49	92	84	0	0	8
0909 Fenton Twp 6	64	66	60	1	2	5
1701 Grand Blanc 1	37	75	64	0	0	0
1702 Grand Blanc 2	27	29	30	0	0	1
Grand Blanc 3	39	81	86	1	1	0
1704 Grand Blanc 4	26	45	75	0	0	0
1801 Grand Blanc Twp 1	38	60	29	0	0	6
1802 Grand Blanc Twp 2	19	41	13	0	0	2
1803 Grand Blanc Twp 3	20	52	33	0	0	4
1804 Grand Blanc Twp 4	26	78	76	1	1	5
1805 Grand Blanc Twp 5	21	68	51	0	0	1
1806 Grand Blanc Twp 6	14	44	33	0	0	3
1807 Grand Blanc Twp 7	21	52	27	0	0	2
1808 Grand Blanc Twp 8	25	118	107	0	0	2
1809 Grand Blanc Twp 9	38	137	109	0	0	10
1810 Grand Blanc Twp 10	73	250	215	0	0	4
1811 Grand Blanc Twp 11	19	28	31	0	0	2
1812 Grand Blanc Twp 12	11	25	18	0	0	0
1813 Grand Blanc Twp 13	16	38	23	0	0	3
1814 Grand Blanc Twp 14	30	60	46	1	0	8
1815 Grand Blanc Twp 15	24	52	92	0	1	2
1901 Linden 1	29	43	67	0	1	0
1903 Linden 2	38	47	116	0	0	1
2401 Mundy Twp 1	7	17	11	0	0	1
2402 Mundy Twp 2	6	12	3	0	0	1
2403 Mundy Twp 3	22	39	48	0	0	1
2404 Mundy Twp 4	11	10	9	0	0	0
2405 Mundy Twp 5	13	19	24	0	0	1
2406 Mundy Twp 6	10	7	14	0	0	0
2407 Mundy Twp 7	8	11	14	0	0	1
2409 Mundy Twp 8	14	17	21	0	0	2
2410 Mundy Twp 9	18	24	25	0	0	0

Primary Election
Genesee County, Michigan
August 5, 2008
Democratic Party

WITH 230 OF 230 REPORTING

UNITED STATES SENATOR
VOTE FOR 1

	VOTES	PERCENT		VOTES	PERCENT
01 = Carl Levin	27,561	99.47	03 = OVER VOTES	39	
02 = WRITE-IN	147	.53	04 = UNDER VOTES	4,557	

	01	02	03	04
0101 Argentine Twp 1	82	0	0	7
0102 Argentine Twp 2	125	0	0	10
0103 Argentine Twp 3	35	0	0	2
0201 Atlas Twp 1	73	1	0	3
0202 Atlas Twp 2	46	0	0	7
0203 Atlas Twp 3	83	0	0	8
0204 Atlas Twp 4	61	1	0	3
0301 Burton 1	175	2	0	22
0302 Burton 2	121	3	1	23
0303 Burton 3	177	0	0	33
0304 Burton 4	79	0	0	15
0305 Burton 5	144	3	0	41
0306 Burton 6	49	0	0	6
0307 Burton 7	89	0	0	13
0308 Burton 8	95	1	0	15
0309 Burton 9	49	0	0	18
0310 Burton 10	191	1	0	32
0311 Burton 11	152	2	0	43
0312 Burton 12	159	2	0	27
0401 Clayton Twp 1	304	2	2	88
0402 Clayton Twp 2	229	1	0	62
0403 Clayton Twp 3	117	0	0	29
0404 Clayton Twp 4	121	0	0	31
0501 Clio 1	122	0	1	5
0601 Davison 1	87	1	0	17
0602 Davison 2	94	0	0	13
0603 Davison 3	115	1	0	32
0604 Davison 4	120	0	0	28
0701 Davison Twp 1	108	0	0	32
0702 Davison Twp 2	192	2	0	55
0703 Davison Twp 3	73	2	0	14
0704 Davison Twp 4	192	0	2	33
0705 Davison Twp 5	74	0	0	12
0706 Davison Twp 6	117	1	0	15
0707 Davison Twp 7	90	0	0	20
0708 Davison Twp 8	190	4	0	47
0801 Fenton 1	49	0	0	6
0802 Fenton 2	56	0	0	26
0803 Fenton 3	75	0	0	12
0804 Fenton 4	53	2	1	7
0805 Fenton 5	53	0	0	3
0901 Fenton Twp 1	67	1	0	6
0902 Fenton Twp 2	93	1	0	8
0903 Fenton Twp 3	91	0	0	7
0905 Fenton Twp 4	67	0	0	7
0907 Fenton Twp 5	96	0	1	3
0909 Fenton Twp 6	84	0	1	5
1001 Flint 1	328	2	2	41
1002 Flint 2	333	0	0	41
1003 Flint 3	133	1	0	23
1004 Flint 4	243	0	0	29
1005 Flint 5	208	2	0	26
1006 Flint 6	158	2	0	21
1007 Flint 7	183	0	1	23

WITH 230 OF 230 REPORTING

UNITED STATES SENATOR
VOTE FOR 1

	VOTES	PERCENT		VOTES	PERCENT
01 = Carl Levin	27,561	99.47	03 = OVER VOTES	39	
02 = WRITE-IN	147	.53	04 = UNDER VOTES	4,557	

(CONTINUED FROM PREVIOUS PAGE)	01	02	03	04
1008 Flint 8	186	1	0	22
1009 Flint 9	107	1	0	10
1010 Flint 10	159	0	0	13
1011 Flint 11	125	1	0	13
1012 Flint 12	121	0	0	6
1013 Flint 13	198	2	1	21
1014 Flint 14	42	0	0	4
1015 Flint 15	121	0	0	12
1016 Flint 16	23	0	0	2
1017 Flint 17	81	1	0	19
1018 Flint 18	85	0	0	14
1019 Flint 19	30	0	0	3
1020 Flint 20	79	1	0	10
1021 Flint 21	44	1	0	7
1022 Flint 22	117	1	0	7
1023 Flint 23	47	2	0	4
1024 Flint 24	16	0	0	3
1025 Flint 25	99	1	0	8
1026 Flint 26	134	0	0	10
1027 Flint 27	107	0	0	14
1028 Flint 28	134	1	0	16
Flint 29	181	1	0	26
1030 Flint 30	0	0	0	0
1031 Flint 31	5	0	0	0
1032 Flint 32	56	0	0	2
1033 Flint 33	21	1	0	7
1034 Flint 34	351	2	1	42
1035 Flint 35	147	1	0	10
1036 Flint 36	96	1	0	13
1037 Flint 37	132	0	0	22
1038 Flint 38	129	1	0	20
1039 Flint 39	48	0	0	11
1040 Flint 40	9	0	0	0
1042 Flint 42	289	2	0	29
1043 Flint 43	122	1	0	15
1044 Flint 44	81	0	0	12
1045 Flint 45	129	2	0	23
1046 Flint 46	233	1	0	18
1047 Flint 47	361	1	1	29
1048 Flint 48	86	0	0	4
1049 Flint 49	55	0	0	12
1050 Flint 50	135	0	0	24
1051 Flint 51	36	0	0	2
1052 Flint 52	5	0	0	0
1053 Flint 53	244	0	0	26
1054 Flint 54	60	0	0	5
1055 Flint 55	53	1	0	4
1056 Flint 56	15	0	0	0
1057 Flint 57	81	0	0	13
1058 Flint 58	21	1	0	3
Flint 59	67	0	0	7
1060 Flint 60	102	1	0	8
1061 Flint 61	92	0	0	11
1101 Flint Twp 1	403	2	1	93

WITH 230 OF 230 REPORTING

UNITED STATES SENATOR
VOTE FOR 1

	VOTES	PERCENT		VOTES	PERCENT
01 = Carl Levin	27,561	99.47	03 = OVER VOTES	39	
02 = WRITE-IN	147	.53	04 = UNDER VOTES	4,557	

(CONTINUED FROM PREVIOUS PAGE)	01	02	03	04
1102 Flint Twp 2	321	0	0	79
1103 Flint Twp 3	197	1	1	27
1104 Flint Twp 4	225	0	0	33
1105 Flint Twp 5	246	1	0	63
1106 Flint Twp 6	177	0	0	30
1107 Flint Twp 7	145	0	1	19
1108 Flint Twp 8	89	0	0	10
1109 Flint Twp 9	64	0	0	4
1110 Flint Twp 10	109	1	1	25
1111 Flint Twp 11	100	0	0	23
1112 Flint Twp 12	107	1	0	14
1113 Flint Twp 13	191	2	0	23
1114 Flint Twp 14	186	0	0	19
1115 Flint Twp 15	133	0	0	21
1116 Flint Twp 16	120	0	0	11
1117 Flint Twp 17	8	0	0	0
1118 Flint Twp 18	15	0	0	1
1119 Flint Twp 19	72	0	0	3
1120 Flint Twp 20	5	0	0	1
1201 Flushing 1	62	1	0	18
1202 Flushing 2	63	2	0	8
Flushing 3	82	0	0	13
1204 Flushing 4	87	0	0	17
1205 Flushing 5	70	2	0	20
1301 Flushing Twp 1	91	3	0	5
1302 Flushing Twp 2	106	0	0	9
1303 Flushing Twp 3	77	2	2	9
1304 Flushing Twp 4	54	0	0	1
1305 Flushing Twp 5	76	0	0	1
1306 Flushing Twp 6	62	0	0	4
1308 Flushing Twp 7	69	0	1	3
1401 Forest Twp 1	125	2	0	34
1402 Forest Twp 2	228	1	0	47
1403 Forest Twp 3	142	0	0	47
1501 Gaines Twp 1	66	0	0	14
1502 Gaines Twp 2	44	0	0	8
1504 Gaines Twp 3	47	1	0	5
1505 Gaines Twp 4	88	0	0	23
1601 Genesee Twp 1	240	1	0	70
1603 Genesee Twp 2	120	2	0	9
1604 Genesee Twp 3	83	2	0	19
1605 Genesee Twp 4	66	0	1	15
1606 Genesee Twp 5	165	0	0	36
1608 Genesee Twp 6	65	1	0	5
1609 Genesee Twp 7	81	0	0	9
1610 Genesee Twp 8	118	3	0	34
1611 Genesee Twp 9	209	1	1	58
1612 Genesee Twp 10	167	1	1	26
1613 Genesee Twp 11	169	3	0	23
1614 Genesee Twp 12	176	0	0	43
Genesee Twp 13	148	1	0	34
1618 Genesee Twp 14	106	0	0	17
1701 Grand Blanc 1	91	1	0	9
1702 Grand Blanc 2	69	0	0	10

Primary Election
Genesee County, Michigan
August 5, 2008
Democratic Party

WITH 230 OF 230 REPORTING

UNITED STATES SENATOR
VOTE FOR 1

	VOTES	PERCENT
01 = Carl Levin	27,561	99.47
02 = WRITE-IN	147	.53

	VOTES
03 = OVER VOTES	39
04 = UNDER VOTES	4,557

(CONTINUED FROM PREVIOUS PAGE)	01	02	03	04
1703 Grand Blanc 3	103	0	0	9
1704 Grand Blanc 4	60	0	0	7
1801 Grand Blanc Twp 1	73	0	0	8
1802 Grand Blanc Twp 2	81	0	1	3
1803 Grand Blanc Twp 3	97	0	0	13
1804 Grand Blanc Twp 4	123	0	0	5
1805 Grand Blanc Twp 5	136	2	0	9
1806 Grand Blanc Twp 6	55	1	0	4
1807 Grand Blanc Twp 7	123	0	0	8
1808 Grand Blanc Twp 8	111	0	0	10
1809 Grand Blanc Twp 9	130	0	0	6
1810 Grand Blanc Twp 10	135	0	0	12
1811 Grand Blanc Twp 11	122	1	1	10
1812 Grand Blanc Twp 12	59	0	0	3
1813 Grand Blanc Twp 13	67	0	0	2
1814 Grand Blanc Twp 14	67	0	0	4
1815 Grand Blanc Twp 15	72	0	0	7
1901 Linden 1	114	0	0	9
1903 Linden 2	106	0	0	6
2001 Montrose 1	38	0	0	6
2101 Montrose Twp 1	54	0	0	15
Montrose Twp 2	38	0	0	11
2105 Montrose Twp 3	104	0	0	36
2106 Montrose Twp 4	121	2	0	30
2201 Mt. Morris 1	38	1	0	5
2202 Mt. Morris 2	62	0	0	8
2301 Mt. Morris Twp 1	144	1	0	19
2303 Mt. Morris Twp 2	82	0	0	10
2304 Mt. Morris Twp 3	73	0	0	18
2305 Mt. Morris Twp 4	139	1	0	20
2307 Mt. Morris Twp 6	153	0	0	37
2308 Mt. Morris Twp 7	97	1	0	16
2309 Mt. Morris Twp 8	49	0	0	10
2310 Mt. Morris Twp 9	126	0	0	11
2311 Mt. Morris Twp 10	183	1	2	22
2312 Mt. Morris Twp 11	112	0	0	8
2313 Mt. Morris Twp 12	145	3	0	20
2314 Mt. Morris Twp 13	263	0	0	14
2315 Mt. Morris Twp 14	191	0	1	30
2316 Mt. Morris Twp 15	141	0	0	31
2401 Mundy Twp 1	104	1	1	18
2402 Mundy Twp 2	81	0	0	17
2403 Mundy Twp 3	336	0	0	81
2404 Mundy Twp 4	153	0	0	28
2405 Mundy Twp 5	158	1	1	21
2406 Mundy Twp 6	131	3	0	28
2407 Mundy Twp 7	130	2	0	37
2409 Mundy Twp 8	134	0	0	48
2410 Mundy Twp 9	189	0	0	34
2501 Richfield Twp 1	97	3	0	14
Richfield Twp 2	472	3	1	101
2503 Richfield Twp 3	246	0	0	97
2504 Richfield Twp 4	117	1	0	34
2601 Swartz Creek 1	143	0	1	22

WITH 230 OF 230 REPORTING

	VOTES	PERCENT		VOTES	PERCENT
UNITED STATES SENATOR					
VOTE FOR 1					
01 = Carl Levin	27,561	99.47	03 = OVER VOTES	39	
02 = WRITE-IN	147	.53	04 = UNDER VOTES	4,557	

(CONTINUED FROM PREVIOUS PAGE)	01	02	03	04
2602 Swartz Creek 2	96	0	1	9
2603 Swartz Creek 3	86	0	0	3
2604 Swartz Creek 4	183	1	0	39
2701 Thetford Twp 1	32	0	0	6
2703 Thetford Twp 2	179	0	0	46
2706 Thetford Twp 3	250	1	1	84
2709 Thetford Twp 4	251	2	0	69
2710 Thetford Twp 5	147	0	0	41
2801 Vienna Twp 1	179	0	1	44
2802 Vienna Twp 2	115	0	0	28
2803 Vienna Twp 3	134	1	0	15
2804 Vienna Twp 4	151	1	1	35
2806 Vienna Twp 5	154	3	0	42
2808 Vienna Twp 6	104	1	1	31

WITH 230 OF 230 REPORTING

CONGRESS 5TH DISTRICT
VOTE FOR 1

	VOTES	PERCENT		VOTES	PERCENT
01 = Dale E. Kildee	27,889	99.45	03 = OVER VOTES	10	
02 = WRITE-IN	153	.55	04 = UNDER VOTES	4,252	

	01	02	03	04
0101 Argentine Twp 1	80	0	0	9
0102 Argentine Twp 2	125	1	0	9
0103 Argentine Twp 3	36	0	0	1
0201 Atlas Twp 1	74	1	0	2
0202 Atlas Twp 2	46	0	0	7
0203 Atlas Twp 3	83	0	0	8
0204 Atlas Twp 4	58	1	0	6
0301 Burton 1	181	1	0	17
0302 Burton 2	125	2	0	21
0303 Burton 3	179	1	0	30
0304 Burton 4	81	0	0	13
0305 Burton 5	149	1	0	38
0306 Burton 6	53	0	0	2
0307 Burton 7	89	0	0	13
0308 Burton 8	96	1	0	14
0309 Burton 9	54	0	0	13
0310 Burton 10	188	2	0	34
0311 Burton 11	156	2	0	39
0312 Burton 12	159	2	0	27
0401 Clayton Twp 1	304	3	0	89
0402 Clayton Twp 2	227	1	0	64
Clayton Twp 3	116	1	0	29
0404 Clayton Twp 4	120	0	0	32
0501 Clio 1	120	0	0	8
0601 Davison 1	88	1	0	16
0602 Davison 2	95	0	0	12
0603 Davison 3	115	0	0	33
0604 Davison 4	122	0	0	26
0701 Davison Twp 1	111	1	0	28
0702 Davison Twp 2	196	2	0	51
0703 Davison Twp 3	75	1	0	13
0704 Davison Twp 4	202	0	0	25
0705 Davison Twp 5	75	0	0	11
0706 Davison Twp 6	116	4	0	13
0707 Davison Twp 7	90	0	0	20
0708 Davison Twp 8	190	3	0	48
0801 Fenton 1	49	0	0	6
0802 Fenton 2	57	0	0	25
0803 Fenton 3	76	0	0	11
0804 Fenton 4	50	1	0	12
0805 Fenton 5	53	0	0	3
0901 Fenton Twp 1	68	1	0	5
0902 Fenton Twp 2	92	2	0	8
0903 Fenton Twp 3	92	0	0	6
0905 Fenton Twp 4	65	0	0	9
0907 Fenton Twp 5	91	1	0	8
0909 Fenton Twp 6	85	0	0	5
1001 Flint 1	333	1	2	37
1002 Flint 2	338	0	1	35
1003 Flint 3	138	1	0	18
Flint 4	243	1	0	28
1005 Flint 5	206	2	0	28
1006 Flint 6	163	1	0	17
1007 Flint 7	187	0	0	20

Primary Election
Genesee County, Michigan
August 5, 2008
Democratic Party

WITH 230 OF 230 REPORTING

CONGRESS 5TH DISTRICT
VOTE FOR 1

	VOTES	PERCENT		VOTES	PERCENT
01 = Dale E. Kildee	27,889	99.45	03 = OVER VOTES	10	
02 = WRITE-IN	153	.55	04 = UNDER VOTES	4,252	

(CONTINUED FROM PREVIOUS PAGE)	01	02	03	04
1008 Flint 8	192	0	0	17
1009 Flint 9	105	1	0	12
1010 Flint 10	159	0	0	13
1011 Flint 11	130	0	0	9
1012 Flint 12	121	0	0	6
1013 Flint 13	201	2	0	19
1014 Flint 14	43	1	0	2
1015 Flint 15	122	3	0	8
1016 Flint 16	22	0	0	3
1017 Flint 17	89	0	0	12
1018 Flint 18	86	1	0	12
1019 Flint 19	30	0	0	3
1020 Flint 20	80	1	0	9
1021 Flint 21	42	1	0	9
1022 Flint 22	116	1	0	8
1023 Flint 23	45	1	0	7
1024 Flint 24	17	0	0	2
1025 Flint 25	101	1	0	6
1026 Flint 26	137	1	0	6
1027 Flint 27	110	0	0	11
1028 Flint 28	136	2	0	13
Flint 29	190	1	0	17
1030 Flint 30	0	0	0	0
1031 Flint 31	5	0	0	0
1032 Flint 32	56	0	0	2
1033 Flint 33	25	0	0	4
1034 Flint 34	367	4	1	24
1035 Flint 35	146	1	0	11
1036 Flint 36	102	1	0	7
1037 Flint 37	139	0	0	15
1038 Flint 38	132	1	0	17
1039 Flint 39	52	0	0	7
1040 Flint 40	9	0	0	0
1042 Flint 42	294	0	0	26
1043 Flint 43	123	1	0	14
1044 Flint 44	80	1	0	12
1045 Flint 45	131	2	0	21
1046 Flint 46	231	1	0	20
1047 Flint 47	365	1	0	26
1048 Flint 48	86	0	0	4
1049 Flint 49	57	0	0	10
1050 Flint 50	135	0	0	24
1051 Flint 51	35	0	0	3
1052 Flint 52	4	0	0	1
1053 Flint 53	245	2	0	23
1054 Flint 54	60	0	0	5
1055 Flint 55	52	2	0	4
1056 Flint 56	12	0	0	3
1057 Flint 57	83	0	0	11
1058 Flint 58	21	2	0	2
Flint 59	70	1	0	3
1060 Flint 60	102	2	0	7
1061 Flint 61	98	0	0	5
1101 Flint Twp 1	415	1	0	83

WITH 230 OF 230 REPORTING

CONGRESS 5TH DISTRICT
VOTE FOR 1

	VOTES	PERCENT
01 = Dale E. Kildee	27,889	99.45
02 = WRITE-IN	153	.55

	VOTES
03 = OVER VOTES	10
04 = UNDER VOTES	4,252

(CONTINUED FROM PREVIOUS PAGE)	01	02	03	04
1102 Flint Twp 2	324	1	0	75
1103 Flint Twp 3	203	1	0	22
1104 Flint Twp 4	220	1	0	37
1105 Flint Twp 5	249	1	0	60
1106 Flint Twp 6	174	0	0	33
1107 Flint Twp 7	149	0	0	16
1108 Flint Twp 8	84	0	0	15
1109 Flint Twp 9	63	0	0	5
1110 Flint Twp 10	112	0	0	24
1111 Flint Twp 11	107	0	0	16
1112 Flint Twp 12	109	1	0	12
1113 Flint Twp 13	189	2	0	25
1114 Flint Twp 14	190	1	0	14
1115 Flint Twp 15	142	0	0	12
1116 Flint Twp 16	121	0	0	10
1117 Flint Twp 17	8	0	0	0
1118 Flint Twp 18	16	0	0	0
1119 Flint Twp 19	71	0	0	4
1120 Flint Twp 20	5	0	0	1
1201 Flushing 1	71	1	0	9
1202 Flushing 2	65	1	0	7
Flushing 3	89	0	0	6
1204 Flushing 4	91	0	0	13
1205 Flushing 5	71	2	1	18
1301 Flushing Twp 1	91	1	0	7
1302 Flushing Twp 2	104	1	0	10
1303 Flushing Twp 3	81	1	2	6
1304 Flushing Twp 4	49	2	0	4
1305 Flushing Twp 5	67	0	0	10
1306 Flushing Twp 6	58	0	0	8
1308 Flushing Twp 7	69	0	0	4
1401 Forest Twp 1	120	3	1	37
1402 Forest Twp 2	231	1	0	44
1403 Forest Twp 3	144	0	0	45
1501 Gaines Twp 1	68	1	0	11
1502 Gaines Twp 2	42	0	0	10
1504 Gaines Twp 3	46	1	0	6
1505 Gaines Twp 4	87	0	0	24
1601 Genesee Twp 1	247	2	0	62
1603 Genesee Twp 2	118	0	0	13
1604 Genesee Twp 3	84	1	0	19
1605 Genesee Twp 4	71	0	0	11
1606 Genesee Twp 5	170	0	0	31
1608 Genesee Twp 6	64	1	0	6
1609 Genesee Twp 7	78	1	0	11
1610 Genesee Twp 8	118	1	0	36
1611 Genesee Twp 9	214	0	0	55
1612 Genesee Twp 10	170	1	0	24
1613 Genesee Twp 11	167	2	0	26
1614 Genesee Twp 12	172	0	0	47
Genesee Twp 13	159	1	0	23
1618 Genesee Twp 14	108	0	0	15
1701 Grand Blanc 1	89	0	0	12
1702 Grand Blanc 2	71	0	0	8

WITH 230 OF 230 REPORTING

CONGRESS 5TH DISTRICT
VOTE FOR 1

	VOTES	PERCENT
01 = Dale E. Kildee	27,889	99.45
02 = WRITE-IN	153	.55

	VOTES
03 = OVER VOTES	10
04 = UNDER VOTES	4,252

(CONTINUED FROM PREVIOUS PAGE)	01	02	03	04
1703 Grand Blanc 3	102	0	0	10
1704 Grand Blanc 4	61	0	0	6
1801 Grand Blanc Twp 1	74	0	0	7
1802 Grand Blanc Twp 2	82	0	0	3
1803 Grand Blanc Twp 3	97	0	0	13
1804 Grand Blanc Twp 4	118	0	0	10
1805 Grand Blanc Twp 5	137	2	0	8
1806 Grand Blanc Twp 6	55	0	0	5
1807 Grand Blanc Twp 7	122	1	0	8
1808 Grand Blanc Twp 8	112	0	0	9
1809 Grand Blanc Twp 9	129	0	0	7
1810 Grand Blanc Twp 10	132	0	0	15
1811 Grand Blanc Twp 11	124	1	0	9
1812 Grand Blanc Twp 12	60	0	0	2
1813 Grand Blanc Twp 13	69	0	0	0
1814 Grand Blanc Twp 14	67	1	0	3
1815 Grand Blanc Twp 15	71	0	0	8
1901 Linden 1	116	0	0	7
1903 Linden 2	106	0	0	6
2001 Montrose 1	37	0	0	7
2101 Montrose Twp 1	55	0	0	14
Montrose Twp 2	37	0	0	12
2105 Montrose Twp 3	100	0	0	40
2106 Montrose Twp 4	125	1	0	27
2201 Mt. Morris 1	37	1	0	6
2202 Mt. Morris 2	61	2	0	7
2301 Mt. Morris Twp 1	148	0	0	16
2303 Mt. Morris Twp 2	84	0	0	8
2304 Mt. Morris Twp 3	75	0	0	16
2305 Mt. Morris Twp 4	142	2	0	16
2307 Mt. Morris Twp 6	156	0	0	34
2308 Mt. Morris Twp 7	96	2	0	16
2309 Mt. Morris Twp 8	52	0	0	7
2310 Mt. Morris Twp 9	122	0	0	15
2311 Mt. Morris Twp 10	183	2	0	23
2312 Mt. Morris Twp 11	111	0	0	9
2313 Mt. Morris Twp 12	152	0	0	16
2314 Mt. Morris Twp 13	264	0	0	13
2315 Mt. Morris Twp 14	197	0	0	25
2316 Mt. Morris Twp 15	140	1	0	31
2401 Mundy Twp 1	104	1	0	19
2402 Mundy Twp 2	84	0	0	14
2403 Mundy Twp 3	339	0	0	78
2404 Mundy Twp 4	149	1	0	31
2405 Mundy Twp 5	161	0	1	19
2406 Mundy Twp 6	130	4	0	28
2407 Mundy Twp 7	131	2	0	36
2409 Mundy Twp 8	135	0	0	47
2410 Mundy Twp 9	190	0	0	33
2501 Richfield Twp 1	97	1	0	16
Richfield Twp 2	480	3	0	94
2503 Richfield Twp 3	251	0	0	92
2504 Richfield Twp 4	126	0	0	26
2601 Swartz Creek 1	149	0	0	17

WITH 230 OF 230 REPORTING

CONGRESS 5TH DISTRICT
VOTE FOR 1

	VOTES	PERCENT		VOTES	PERCENT
01 = Dale E. Kildee	27,889	99.45	03 = OVER VOTES	10	
02 = WRITE-IN	153	.55	04 = UNOER VOTES	4,252	

(CONTINUED FROM PREVIOUS PAGE)	01	02	03	04
2602 Swartz Creek 2	99	0	0	7
2603 Swartz Creek 3	84	0	0	5
2604 Swartz Creek 4	183	0	0	40
2701 Thetford Twp 1	36	0	0	2
2703 Thetford Twp 2	178	1	0	46
2706 Thetford Twp 3	258	1	0	77
2709 Thetford Twp 4	253	2	0	67
2710 Thetford Twp 5	155	1	0	32
2801 Vienna Twp 1	190	1	0	33
2802 Vienna Twp 2	117	0	0	26
2803 Vienna Twp 3	134	1	1	14
2804 Vienna Twp 4	151	1	0	36
2806 Vienna Twp 5	159	1	0	39
2808 Vienna Twp 6	112	0	0	25

WITH 39 OF 39 REPORTING

STATE LEGISLATURE 34TH DISTRICT
VOTE FOR 1

	VOTES	PERCENT
01 = Eleazar D. Barzart	425	7.89
02 = Chris Del Morone	713	13.24
03 = Richard Dicks, Jr.	1,252	23.25
04 = Woodrow Stanley	2,987	55.48

	VOTES	PERCENT
05 = WRITE-IN	7	.13
06 = OVER VOTES	9	
07 = UNDER VOTES	139	

	01	02	03	04	05	06	07
1001 Flint 1	12	10	91	244	0	3	13
1002 Flint 2	23	10	94	236	0	0	11
1003 Flint 3	6	3	62	74	0	0	12
1004 Flint 4	14	14	61	176	0	0	7
1005 Flint 5	26	13	57	130	1	0	9
1006 Flint 6	7	14	54	103	0	0	3
1007 Flint 7	15	12	49	125	0	0	6
1008 Flint 8	12	1	56	140	0	0	0
1009 Flint 9	8	5	33	66	0	3	3
1010 Flint 10	21	7	36	104	0	0	4
1011 Flint 11	11	3	23	102	0	0	0
1012 Flint 12	11	5	17	88	0	1	5
1013 Flint 13	19	4	72	125	0	0	2
1014 Flint 14	9	7	12	18	0	0	0
1015 Flint 15	8	5	29	88	0	0	3
1016 Flint 16	2	1	4	18	0	0	0
1017 Flint 17	10	5	22	60	0	0	4
1018 Flint 18	6	12	26	53	0	0	2
1019 Flint 19	7	10	12	2	0	0	2
Flint 20	8	29	24	25	1	0	3
1021 Flint 21	5	28	17	2	0	0	0
1022 Flint 22	14	72	16	21	0	0	2
1023 Flint 23	1	30	16	4	1	0	1
1025 Flint 25	5	49	31	20	0	0	3
1026 Flint 26	11	9	24	98	0	0	2
1027 Flint 27	8	6	29	76	0	1	1
1028 Flint 28	13	17	35	82	0	0	4
1029 Flint 29	14	13	43	134	0	0	4
1031 Flint 31	0	2	2	0	0	0	1
1032 Flint 32	5	11	11	27	0	1	3
1034 Flint 34	29	29	59	264	1	0	14
1035 Flint 35	18	9	20	108	1	0	2
1036 Flint 36	16	21	18	55	0	0	0
1037 Flint 37	14	76	14	48	0	0	2
1038 Flint 38	16	56	35	38	1	0	4
1039 Flint 39	7	28	14	8	1	0	1
1040 Flint 40	2	2	0	4	0	0	1
1048 Flint 48	6	51	19	14	0	0	0
1049 Flint 49	6	34	15	7	0	0	5

Primary Election
Genesee County, Michigan
August 5, 2008
Democratic Party

WITH 50 OF 50 REPORTING

STATE LEGISLATURE 48TH DISTRICT
VOTE FOR 1

	VOTES	PERCENT		VOTES
01 = Richard E. Hammel	5,803	99.45	03 = OVER VOTES	2
02 = WRITE-IN	32	.55	04 = UNDER VOTES	1,378

	01	02	03	04
0401 Clayton Twp 1	297	0	0	99
0404 Clayton Twp 4	119	0	0	33
0501 Clio 1	119	0	0	9
1201 Flushing 1	65	1	0	15
1202 Flushing 2	60	0	0	13
1203 Flushing 3	80	1	0	14
1204 Flushing 4	92	0	0	12
1205 Flushing 5	68	1	0	23
1301 Flushing Twp 1	90	0	0	9
1302 Flushing Twp 2	101	0	0	14
1303 Flushing Twp 3	79	1	1	9
1304 Flushing Twp 4	49	0	0	6
1305 Flushing Twp 5	65	0	0	12
1306 Flushing Twp 6	58	1	0	7
1308 Flushing Twp 7	65	0	0	8
1401 Forest Twp 1	117	1	0	43
1402 Forest Twp 2	220	0	0	56
1403 Forest Twp 3	135	0	0	54
2001 Montrose 1	35	0	0	9
2101 Montrose Twp 1	53	0	0	16
2103 Montrose Twp 2	36	0	0	13
Montrose Twp 3	100	0	0	40
2106 Montrose Twp 4	120	0	0	33
2201 Mt. Morris 1	36	1	0	7
2202 Mt. Morris 2	63	1	0	6
2301 Mt. Morris Twp 1	141	2	0	21
2303 Mt. Morris Twp 2	80	0	0	12
2304 Mt. Morris Twp 3	73	0	0	18
2305 Mt. Morris Twp 4	133	3	0	24
2307 Mt. Morris Twp 6	145	0	0	45
2308 Mt. Morris Twp 7	95	0	0	19
2309 Mt. Morris Twp 8	49	0	0	10
2310 Mt. Morris Twp 9	115	2	0	20
2311 Mt. Morris Twp 10	181	1	0	26
2312 Mt. Morris Twp 11	101	0	0	19
2313 Mt. Morris Twp 12	139	4	0	25
2314 Mt. Morris Twp 13	254	2	0	21
2315 Mt. Morris Twp 14	190	0	0	32
2316 Mt. Morris Twp 15	136	0	0	36
2701 Thetford Twp 1	32	0	0	6
2703 Thetford Twp 2	171	0	0	54
2706 Thetford Twp 3	240	2	0	94
2709 Thetford Twp 4	242	2	1	77
2710 Thetford Twp 5	149	0	0	39
2801 Vienna Twp 1	179	2	0	43
2802 Vienna Twp 2	110	0	0	33
2803 Vienna Twp 3	125	2	0	23
2804 Vienna Twp 4	147	1	0	40
2806 Vienna Twp 5	148	1	0	50
2809 Vienna Twp 6	106	0	0	31

WITH 51 OF 51 REPORTING

STATE LEGISLATURE 49TH DISTRICT
VOTE FOR 1

	VOTES	PERCENT
01 = Lee Gonzales	5,013	76.59
02 = Larry Hutchinson	1,524	23.28
03 = WRITE-IN	8	.12
04 = OVER VOTES	7	
05 = UNDER VOTES	604	

	01	02	03	04	05
0402 Clayton Twp 2	198	64	0	1	29
0403 Clayton Twp 3	82	46	0	0	18
1024 Flint 24	12	6	0	0	1
1030 Flint 30	0	0	0	0	0
1033 Flint 33	20	6	0	0	3
1042 Flint 42	250	44	1	0	25
1043 Flint 43	95	29	0	0	14
1044 Flint 44	70	21	0	0	2
1045 Flint 45	121	24	1	0	8
1046 Flint 46	184	54	0	0	14
1047 Flint 47	312	45	1	1	33
1050 Flint 50	119	26	0	0	14
1051 Flint 51	28	9	0	1	0
1052 Flint 52	2	3	0	0	0
1053 Flint 53	204	54	0	0	12
1054 Flint 54	54	11	0	0	0
1055 Flint 55	38	14	0	0	6
1056 Flint 56	10	3	0	0	2
1057 Flint 57	71	14	0	0	9
1058 Flint 58	13	11	0	0	1
Flint 59	55	17	0	0	2
1060 Flint 60	81	25	0	0	5
1061 Flint 61	70	30	0	0	3
1101 Flint Twp 1	344	92	1	1	61
1102 Flint Twp 2	276	75	0	0	49
1103 Flint Twp 3	144	55	0	1	26
1104 Flint Twp 4	183	48	0	0	27
1105 Flint Twp 5	192	79	2	0	37
1106 Flint Twp 6	139	50	0	0	18
1107 Flint Twp 7	122	32	0	0	11
1108 Flint Twp 8	68	23	0	0	8
1109 Flint Twp 9	50	14	0	0	4
1110 Flint Twp 10	87	36	0	0	13
1111 Flint Twp 11	86	27	0	0	10
1112 Flint Twp 12	85	25	0	0	12
1113 Flint Twp 13	137	60	0	0	19
1114 Flint Twp 14	135	57	0	0	13
1115 Flint Twp 15	102	40	0	0	12
1116 Flint Twp 16	86	35	0	0	10
1117 Flint Twp 17	8	0	0	0	0
1118 Flint Twp 18	14	1	0	0	1
1119 Flint Twp 19	54	17	1	0	3
1120 Flint Twp 20	4	2	0	0	0
1501 Gaines Twp 1	58	15	1	0	6
1502 Gaines Twp 2	33	17	0	0	2
1504 Gaines Twp 3	39	13	0	0	1
1505 Gaines Twp 4	85	19	0	0	7
2601 Swartz Creek 1	117	38	0	0	11
2602 Swartz Creek 2	64	31	0	0	11
Swartz Creek 3	66	15	0	1	7
2604 Swartz Creek 4	146	52	0	1	24

WITH 42 OF 42 REPORTING

STATE LEGISLATURE 50TH DISTRICT
VOTE FOR 1

	VOTES	PERCENT
01 = Ted Hammon	3,073	45.90
02 = Jim Slezak	3,605	53.85
03 = WRITE-IN	17	.25

	VOTES
04 = OVER VOTES	6
05 = UNDER VOTES	380

	01	02	03	04	05
0301 Burton 1	108	86	0	1	4
0302 Burton 2	117	29	0	0	2
0303 Burton 3	120	82	0	0	8
0304 Burton 4	56	28	1	0	9
0305 Burton 5	92	84	2	1	9
0306 Burton 6	34	20	0	0	1
0307 Burton 7	68	32	0	0	2
0308 Burton 8	55	51	1	1	3
0309 Burton 9	16	50	0	0	1
0310 Burton 10	137	75	2	0	10
0311 Burton 11	68	127	2	0	0
0312 Burton 12	109	72	1	0	6
0601 Davison 1	22	78	1	0	4
0602 Davison 2	36	71	0	0	0
0603 Davison 3	48	95	0	0	5
0604 Davison 4	52	92	0	1	3
0701 Davison Twp 1	45	92	1	0	2
0702 Davison Twp 2	57	181	1	0	10
0703 Davison Twp 3	31	52	0	0	6
0704 Davison Twp 4	77	144	0	1	5
Davison Twp 5	33	48	0	0	5
0706 Davison Twp 6	50	75	0	0	8
0707 Davison Twp 7	24	83	0	0	3
0708 Davison Twp 8	78	159	0	0	4
1601 Genesee Twp 1	147	129	1	1	33
1603 Genesee Twp 2	94	25	2	0	10
1604 Genesee Twp 3	48	51	0	0	5
1605 Genesee Twp 4	43	29	0	0	10
1606 Genesee Twp 5	101	82	0	0	18
1608 Genesee Twp 6	46	20	0	0	5
1609 Genesee Twp 7	48	36	0	0	6
1610 Genesee Twp 8	77	59	1	0	18
1611 Genesee Twp 9	103	143	0	0	23
1612 Genesee Twp 10	96	90	0	0	9
1613 Genesee Twp 11	94	89	0	0	12
1614 Genesee Twp 12	95	99	0	0	25
1616 Genesee Twp 13	120	49	0	0	14
1618 Genesee Twp 14	60	51	0	0	12
2501 Richfield Twp 1	58	50	1	0	5
2502 Richfield Twp 2	173	371	0	0	33
2503 Richfield Twp 3	88	230	0	0	25
2504 Richfield Twp 4	49	96	0	0	7

WITH 48 OF 48 REPORTING

STATE LEGISLATURE 51ST DISTRICT
VOTE FOR 1

	VOTES	PERCENT
01 = Thomas J. McGee	861	18.05
02 = Michael J. Thorp	3,302	69.21
03 = Harold I. Ward	603	12.64
04 = WRITE-IN	5	.10
05 = OVER VOTES	29	
06 = UNDER VOTES	520	

	01	02	03	04	05	06
0101 Argentine Twp 1	26	40	13	0	0	10
0102 Argentine Twp 2	36	72	16	0	0	11
0103 Argentine Twp 3	8	24	4	0	0	1
0201 Atlas Twp 1	18	44	11	0	0	4
0202 Atlas Twp 2	6	38	5	0	0	4
0203 Atlas Twp 3	12	63	15	0	0	1
0204 Atlas Twp 4	13	43	5	0	1	3
0801 Fenton 1	8	40	4	0	0	3
0802 Fenton 2	10	35	12	0	0	25
0803 Fenton 3	15	54	9	0	0	9
0804 Fenton 4	12	39	5	0	0	7
0805 Fenton 5	11	33	7	0	0	5
0901 Fenton Twp 1	13	48	8	0	1	4
0902 Fenton Twp 2	16	65	13	0	0	8
0903 Fenton Twp 3	17	61	12	0	0	8
0905 Fenton Twp 4	14	37	11	0	0	12
0907 Fenton Twp 5	15	62	16	1	2	4
0909 Fenton Twp 6	19	56	6	0	0	9
1701 Grand Blanc 1	13	67	16	0	0	5
1702 Grand Blanc 2	16	50	8	0	1	4
Grand Blanc 3	18	85	5	0	1	3
1704 Grand Blanc 4	10	46	5	0	0	6
1801 Grand Blanc Twp 1	14	53	6	0	1	7
1802 Grand Blanc Twp 2	10	63	7	0	0	5
1803 Grand Blanc Twp 3	18	70	10	1	0	11
1804 Grand Blanc Twp 4	13	83	22	0	1	9
1805 Grand Blanc Twp 5	24	91	22	1	1	8
1806 Grand Blanc Twp 6	10	43	5	0	0	2
1807 Grand Blanc Twp 7	15	89	13	0	4	10
1808 Grand Blanc Twp 8	14	77	9	0	6	15
1809 Grand Blanc Twp 9	19	94	15	0	0	8
1810 Grand Blanc Twp 10	25	87	14	0	0	21
1811 Grand Blanc Twp 11	24	79	19	0	2	10
1812 Grand Blanc Twp 12	8	48	2	0	0	4
1813 Grand Blanc Twp 13	8	54	4	0	1	2
1814 Grand Blanc Twp 14	19	36	8	1	0	7
1815 Grand Blanc Twp 15	20	38	12	0	0	9
1901 Linden 1	27	74	14	0	1	7
1903 Linden 2	21	66	14	0	1	10
2401 Mundy Twp 1	11	89	8	0	1	15
2402 Mundy Twp 2	24	51	11	0	1	11
2403 Mundy Twp 3	51	261	52	0	1	52
2404 Mundy Twp 4	20	118	18	0	1	24
2405 Mundy Twp 5	31	109	22	0	1	18
2406 Mundy Twp 6	36	90	17	1	0	18
2407 Mundy Twp 7	30	89	21	0	0	29
2409 Mundy Twp 8	14	124	13	0	0	31
2410 Mundy Twp 9	29	124	39	0	0	31

August 5, 2008
Precinct Report
Gladwin County

DEPARTMENT OF STATE
RECEIVED
2009 JAN 29 AM 11:05

City of Beaverton Ward 1

Registration & Turnout		100
Election Day Turnout	56	56.00%
Election Day Manual Entry Turnout	0	0.00%
Modems Turnout	0	0.00%
County Clerk Turnout	0	0.00%
Total...	56	56.00%

REP - UNITED STATES SENATOR		(Final)
Under Votes: 1		
Over Votes: 0		
Jack Hoogendyk Jr.	3	100.00%
Total...	3	100.00%

REP - REPRESENTATIVE IN CONGRESS		(Final)
Under Votes: 0		
Over Votes: 0		
Tom Casperson	1	25.00%
Linda Goldthorpe	1	25.00%
Don Hooper	2	50.00%
Total...	4	100.00%

REP - REPRESENTATIVE IN LEGISLATURE 97TH DISTRICT		(Final)
Under Votes: 1		
Over Votes: 0		
Tim Moore	3	100.00%
Total...	3	100.00%

REP - PROSECUTING ATTORNEY		(Final)
Under Votes: 2		
Over Votes: 0		
Aaron W. Miller	2	100.00%
Total...	2	100.00%

REP - County Register of Deeds		(Final)
Under Votes: 1		
Over Votes: 0		
Bonnie K. House	3	100.00%
Total...	3	100.00%

REP - COUNTY ROAD COMMISSIONER		(Final)
Under Votes: 0		
Over Votes: 0		
Cyrus Fairchild	4	100.00%
Total...	4	100.00%

DEM - UNITED STATES SENATOR		(Final)
Under Votes: 10		
Over Votes: 0		
Carl Levin	41	100.00%
Total...	41	100.00%

City of Beaverton Ward 1

DEM - REPRESENTATIVE IN CONGRESS		(Final)
Under Votes: 6		
Over Votes: 0		
Bart Stupak	45	100.00%
Total...	45	100.00%

DEM - REPRESENTATIVE IN LEGISLATURE 97TH DISTRICT		(Final)
Under Votes: 9		
Over Votes: 0		
Kathy L. Wilton	42	100.00%
Total...	42	100.00%

DEM - PROSECUTING ATTORNEY		(Final)
Under Votes: 11		
Over Votes: 0		
Jordan E. Case	40	100.00%
Total...	40	100.00%

DEM - County Sheriff		(Final)
Under Votes: 4		
Over Votes: 0		
Michael Shea	47	100.00%
Total...	47	100.00%

DEM - County Clerk		(Final)
Under Votes: 6		
Over Votes: 0		
Laura Brandon	45	100.00%
Total...	45	100.00%

DEM - County Treasurer		(Final)
Under Votes: 2		
Over Votes: 0		
Ann Manning	18	36.73%
Christy Van Tiem	31	63.27%
Total...	49	100.00%

DEM - COUNTY ROAD COMMISSIONER		(Final)
Under Votes: 12		
Over Votes: 1		
Michael H. Fagan	15	39.47%
Larry Miller	14	36.84%
Robert Pettit	9	23.68%
Total...	38	100.00%

DEM - County Drain Commissioner		(Final)
Under Votes: 11		
Over Votes: 0		
Sherry Augustine	40	100.00%
Total...	40	100.00%

City of Beaverton Ward 1

DEM - COUNTY COMMISSIONER 6TH DIST (Final)

Under Votes: 0
Over Votes: 0

Thomas S. Hoag	10	19.61%
Sharron L. Smith	41	80.39%
Total...	51	100.00%

Court of Appeals 4th District Non-Incumbent (Final)

Under Votes: 21
Over Votes: 0

Eric Doster	2	5.71%
Jim Howell	9	25.71%
Michael J. Kelly	12	34.29%
Paula Manderfield	12	34.29%
Total...	35	100.00%

District Court 80th District Non-Incumbent (Final)

Under Votes: 9
Over Votes: 1

Joshua M. Farrell	18	39.13%
D. Todd Diederich	5	10.87%
Anthony Jenkins	20	43.48%
Jon H. Ringelberg	3	6.52%
Total...	46	100.00%

County Proposals - Roads and Bridge Improvement (Final)

Under Votes: 1
Over Votes: 0

YES	38	69.09%
NO	17	30.91%
Total...	55	100.00%

County Proposals - Senior Services (Final)

Under Votes: 3
Over Votes: 0

YES	41	77.36%
NO	12	22.64%
Total...	53	100.00%

County Proposals - Public Transportation (Final)

Under Votes: 4
Over Votes: 0

YES	33	63.46%
NO	19	36.54%
Total...	52	100.00%

City of Beaverton Ward 2

Registration & Turnout 100

Election Day Turnout	49	49.00%
Election Day Manual Entry Turnout	0	0.00%
Modems Turnout	0	0.00%
County Clerk Turnout	0	0.00%
Total...	49	49.00%

REP - UNITED STATES SENATOR (Final)

Under Votes: 1
Over Votes: 0

Jack Hoogendyk Jr.	9	100.00%
Total...	9	100.00%

REP - REPRESENTATIVE IN CONGRESS (Final)

Under Votes: 1
Over Votes: 0

Tom Casperson	2	22.22%
Linda Goldthorpe	2	22.22%
Don Hooper	5	55.56%
Total...	9	100.00%

REP - REPRESENTATIVE IN LEGISLATURE 97TH DISTRICT (Final)

Under Votes: 0
Over Votes: 0

Tim Moore	10	100.00%
Total...	10	100.00%

REP - PROSECUTING ATTORNEY (Final)

Under Votes: 1
Over Votes: 0

Aaron W. Miller	9	100.00%
Total...	9	100.00%

REP - County Register of Deeds (Final)

Under Votes: 1
Over Votes: 0

Bonnie K. House	9	100.00%
Total...	9	100.00%

REP - COUNTY ROAD COMMISSIONER (Final)

Under Votes: 2
Over Votes: 0

Cyrus Fairchild	8	100.00%
Total...	8	100.00%

DEM - UNITED STATES SENATOR (Final)

Under Votes: 7
Over Votes: 0

Carl Levin	30	100.00%
Total...	30	100.00%

City of Beaverton Ward 2

DEM - REPRESENTATIVE IN CONGRESS (Final)

Under Votes: 12
Over Votes: 0

Bart Stupak	25	100.00%
Total...	25	100.00%

DEM - REPRESENTATIVE IN LEGISLATURE 97TH DISTRICT (Final)

Under Votes: 13
Over Votes: 0

Kathy L. Wilton	24	100.00%
Total...	24	100.00%

DEM - PROSECUTING ATTORNEY (Final)

Under Votes: 11
Over Votes: 0

Jordan E. Case	25	100.00%
Total...	25	100.00%

DEM - County Sheriff (Final)

Under Votes: 4
Over Votes: 0

Michael Shea	33	100.00%
Total...	33	100.00%

DEM - County Clerk (Final)

Under Votes: 10
Over Votes: 0

Laura Brandon	27	100.00%
Total...	27	100.00%

DEM - County Treasurer (Final)

Under Votes: 4
Over Votes: 0

Ann Manning	11	33.33%
Christy Van Tiem	22	66.67%
Total...	33	100.00%

DEM - COUNTY ROAD COMMISSIONER (Final)

Under Votes: 8
Over Votes: 0

Michael H. Fagan	6	20.69%
Larry Miller	15	51.72%
Robert Pettit	8	27.59%
Total...	29	100.00%

DEM - County Drain Commissioner (Final)

Under Votes: 11
Over Votes: 0

Sherry Augustine	26	100.00%
Total...	26	100.00%

City of Beaverton Ward 2

DEM - COUNTY COMMISSIONER 6TH DIST (Final)

Under Votes: 1
Over Votes: 0

Thomas S. Hoag	11	30.56%
Sharron L. Smith	25	69.44%
Total...	36	100.00%

DEM - CITY OF BEAVERTON PCT 2 DELEGATE DEM (Final)

Under Votes: 53
Over Votes: 0

Ed Rachwitz	21	100.00%
Total...	21	100.00%

Court of Appeals 4th District Non-Incumbent (Final)

Under Votes: 24
Over Votes: 0

Eric Doster	2	8.00%
Jim Howell	7	28.00%
Michael J. Kelly	12	48.00%
Paula Manderfield	4	16.00%
Total...	25	100.00%

District Court 80th District Non-Incumbent (Final)

Under Votes: 17
Over Votes: 0

Joshua M. Farrell	14	43.75%
D. Todd Diederich	6	18.75%
Anthony Jenkins	12	37.50%
Jon H. Ringelberg	0	0.00%
Total...	32	0.00%

County Proposals - Roads and Bridge Improvement (Final)

Under Votes: 12
Over Votes: 0

YES	30	81.08%
NO	7	18.92%
Total...	37	100.00%

County Proposals - Senior Services (Final)

Under Votes: 8
Over Votes: 0

YES	35	85.37%
NO	6	14.63%
Total...	41	100.00%

County Proposals - Public Transportation (Final)

Under Votes: 6
Over Votes: 0

YES	35	81.40%
NO	8	18.60%
Total...	43	100.00%

City of Beaverton Ward 3

Registration & Turnout			100
Election Day Turnout		43	43.00%
Election Day Manual Entry Turnout		0	0.00%
Modems Turnout		0	0.00%
County Clerk Turnout		0	0.00%
	Total...	43	43.00%

REP - UNITED STATES SENATOR			(Final)
Under Votes: 4			
Over Votes: 0			
Jack Hoogendyk Jr.		6	100.00%
	Total...	6	100.00%

REP - REPRESENTATIVE IN CONGRESS			(Final)
Under Votes: 4			
Over Votes: 0			
Tom Casperson		2	28.57%
Linda Goldthorpe		2	28.57%
Don Hooper		3	42.86%
	Total...	7	100.00%

REP - REPRESENTATIVE IN LEGISLATURE 97TH DISTRICT			(Final)
Under Votes: 2			
Over Votes: 0			
Tim Moore		9	100.00%
	Total...	9	100.00%

REP - PROSECUTING ATTORNEY			(Final)
Under Votes: 2			
Over Votes: 0			
Aaron W. Miller		9	100.00%
	Total...	9	100.00%

REP - County Register of Deeds			(Final)
Under Votes: 3			
Over Votes: 0			
Bonnie K. House		8	100.00%
	Total...	8	100.00%

REP - COUNTY ROAD COMMISSIONER			(Final)
Under Votes: 4			
Over Votes: 0			
Cyrus Fairchild		7	100.00%
	Total...	7	100.00%

DEM - UNITED STATES SENATOR			(Final)
Under Votes: 5			
Over Votes: 2			
Carl Levin		25	100.00%
	Total...	25	100.00%

City of Beaverton Ward 3

DEM - REPRESENTATIVE IN CONGRESS			(Final)
Under Votes: 8			
Over Votes: 1			
Bart Stupak		23	100.00%
	Total...	23	100.00%

DEM - REPRESENTATIVE IN LEGISLATURE 97TH DISTRICT			(Final)
Under Votes: 6			
Over Votes: 1			
Kathy L. Wilton		25	100.00%
	Total...	25	100.00%

DEM - PROSECUTING ATTORNEY			(Final)
Under Votes: 6			
Over Votes: 0			
Jordan E. Case		26	100.00%
	Total...	26	100.00%

DEM - County Sheriff			(Final)
Under Votes: 4			
Over Votes: 0			
Michael Shea		28	100.00%
	Total...	28	100.00%

DEM - County Clerk			(Final)
Under Votes: 6			
Over Votes: 0			
Laura Brandon		26	100.00%
	Total...	26	100.00%

DEM - County Treasurer			(Final)
Under Votes: 0			
Over Votes: 0			
Ann Manning		15	46.88%
Christy Van Tiem		17	53.13%
	Total...	32	100.00%

DEM - COUNTY ROAD COMMISSIONER			(Final)
Under Votes: 3			
Over Votes: 0			
Michael H. Fagan		12	41.38%
Larry Miller		6	20.69%
Robert Pettit		11	37.93%
	Total...	29	100.00%

DEM - County Drain Commissioner			(Final)
Under Votes: 8			
Over Votes: 0			
Sherry Augustine		24	100.00%
	Total...	24	100.00%

City of Beaverton Ward 3

DEM - COUNTY COMMISSIONER 6TH DIST (Final)

Under Votes: 1
Over Votes: 0

Thomas S. Hoag	13	43.33%
Sharron L. Smith	17	56.67%
Total...	30	100.00%

Court of Appeals 4th District Non-Incumbent (Final)

Under Votes: 16
Over Votes: 0

Eric Doster	3	11.11%
Jim Howell	6	22.22%
Michael J. Kelly	13	48.15%
Paula Manderfield	5	18.52%
Total...	27	100.00%

District Court 80th District Non-Incumbent (Final)

Under Votes: 8
Over Votes: 0

Joshua M. Farrell	18	51.43%
D. Todd Diederich	5	14.29%
Anthony Jenkins	9	25.71%
Jon H. Ringelberg	3	8.57%
Total...	35	100.00%

County Proposals - Roads and Bridge Improvement (Final)

Under Votes: 7
Over Votes: 0

YES	22	61.11%
NO	14	38.89%
Total...	36	100.00%

County Proposals - Senior Services (Final)

Under Votes: 1
Over Votes: 0

YES	35	83.33%
NO	7	16.67%
Total...	42	100.00%

County Proposals - Public Transportation (Final)

Under Votes: 2
Over Votes: 0

YES	32	78.05%
NO	9	21.95%
Total...	41	100.00%

City of Gladwin Ward 1 Precinct 1

Registration & Turnout 100

Election Day Turnout	190	190.00%
Election Day Manual Entry Turnout	0	0.00%
Modems Turnout	0	0.00%
County Clerk Turnout	0	0.00%
Total...	190	190.00%

REP - UNITED STATES SENATOR (Final)

Under Votes: 15
Over Votes: 0

Jack Hoogendyk Jr.	49	100.00%
Total...	49	100.00%

REP - REPRESENTATIVE IN CONGRESS (Final)

Under Votes: 15
Over Votes: 0

Tom Casperson	23	46.94%
Linda Goldthorpe	15	30.61%
Don Hooper	11	22.45%
Total...	49	100.00%

REP - REPRESENTATIVE IN LEGISLATURE 97TH DISTRICT (Final)

Under Votes: 3
Over Votes: 0

Tim Moore	61	100.00%
Total...	61	100.00%

REP - PROSECUTING ATTORNEY (Final)

Under Votes: 11
Over Votes: 0

Aaron W. Miller	53	100.00%
Total...	53	100.00%

REP - County Register of Deeds (Final)

Under Votes: 9
Over Votes: 0

Bonnie K. House	55	100.00%
Total...	55	100.00%

REP - COUNTY ROAD COMMISSIONER (Final)

Under Votes: 24
Over Votes: 0

Cyrus Fairchild	40	100.00%
Total...	40	100.00%

REP - COUNTY COMMISSIONER 3RD DIST (Final)

Under Votes: 14
Over Votes: 0

Bill Rhode	49	100.00%
Total...	49	100.00%

City of Gladwin Ward 1 Precinct 1

REP - CITY OF GLADWIN PCT 1 DELEGATE REP (Final)

Under Votes: 411
Over Votes: 0

Bill Siebert	37	100.00%
Total...	37	100.00%

DEM - UNITED STATES SENATOR (Final)

Under Votes: 26
Over Votes: 0

Carl Levin	93	100.00%
Total...	93	100.00%

DEM - REPRESENTATIVE IN CONGRESS (Final)

Under Votes: 26
Over Votes: 0

Bart Stupak	94	100.00%
Total...	94	100.00%

DEM - REPRESENTATIVE IN LEGISLATURE 97TH DISTRICT (Final)

Under Votes: 32
Over Votes: 0

Kathy L. Wilton	88	100.00%
Total...	88	100.00%

DEM - PROSECUTING ATTORNEY (Final)

Under Votes: 35
Over Votes: 0

Jordan E. Case	85	100.00%
Total...	85	100.00%

DEM - County Sheriff (Final)

Under Votes: 18
Over Votes: 0

Michael Shea	102	100.00%
Total...	102	100.00%

DEM - County Clerk (Final)

Under Votes: 36
Over Votes: 0

Laura Brandon	83	100.00%
Total...	83	100.00%

DEM - County Treasurer (Final)

Under Votes: 8
Over Votes: 0

Ann Manning	49	43.75%
Christy Van Tiem	63	56.25%
Total...	112	100.00%

City of Gladwin Ward 1 Precinct 1

DEM - COUNTY ROAD COMMISSIONER (Final)

Under Votes: 31
Over Votes: 0

Michael H. Fagan	25	28.09%
Larry Miller	43	48.31%
Robert Pettit	21	23.60%
Total...	89	100.00%

DEM - County Drain Commissioner (Final)

Under Votes: 36
Over Votes: 0

Sherry Augustine	84	100.00%
Total...	84	100.00%

Court of Appeals 4th District Non-Incumbent (Final)

Under Votes: 81
Over Votes: 0

Eric Doster	12	11.01%
Jim Howell	17	15.60%
Michael J. Kelly	45	41.28%
Paula Manderfield	35	32.11%
Total...	109	100.00%

District Court 80th District Non-Incumbent (Final)

Under Votes: 34
Over Votes: 0

Joshua M. Farrell	47	30.13%
D. Todd Diederich	13	8.33%
Anthony Jenkins	91	58.33%
Jon H. Ringelberg	5	3.21%
Total...	156	100.00%

County Proposals - Roads and Bridge Improvement (Final)

Under Votes: 22
Over Votes: 0

YES	107	63.89%
NO	61	36.31%
Total...	168	100.00%

County Proposals - Senior Services (Final)

Under Votes: 16
Over Votes: 0

YES	143	82.18%
NO	31	17.82%
Total...	174	100.00%

County Proposals - Public Transportation (Final)

Under Votes: 16
Over Votes: 0

YES	124	71.26%

City of Gladwin Ward 1 Precinct 1

County Proposals - Public Transportation			(Final)
NO		50	28.74%
	Total...	174	100.00%

City of Gladwin Ward 2 Precinct 2

Registration & Turnout			100
Election Day Turnout		310	310.00%
Election Day Manual Entry Turnout		0	0.00%
Modems Turnout		0	0.00%
County Clerk Turnout		0	0.00%
	Total...	310	310.00%

REP - UNITED STATES SENATOR			(Final)
Under Votes: 14			
Over Votes: 0			
Jack Hoogendyk Jr.		80	100.00%
	Total...	80	100.00%

REP - REPRESENTATIVE IN CONGRESS			(Final)
Under Votes: 27			
Over Votes: 0			
Tom Casperson		25	37.31%
Linda Goldthorpe		13	19.40%
Don Hooper		29	43.28%
	Total...	67	100.00%

REP - REPRESENTATIVE IN LEGISLATURE 97TH DISTRICT			(Final)
Under Votes: 6			
Over Votes: 0			
Tim Moore		87	100.00%
	Total...	87	100.00%

REP - PROSECUTING ATTORNEY			(Final)
Under Votes: 14			
Over Votes: 0			
Aaron W. Miller		80	100.00%
	Total...	80	100.00%

REP - County Register of Deeds			(Final)
Under Votes: 15			
Over Votes: 0			
Bonnie K. House		79	100.00%
	Total...	79	100.00%

REP - COUNTY ROAD COMMISSIONER			(Final)
Under Votes: 29			
Over Votes: 0			
Cyrus Fairchild		64	100.00%
	Total...	64	100.00%

REP - COUNTY COMMISSIONER 3RD DIST			(Final)
Under Votes: 23			
Over Votes: 0			
Bill Rhode		70	100.00%
	Total...	70	100.00%

City of Gladwin Ward 2 Precinct 2

REP - CITY OF GLADWIN PCT 2 DELEGATE REP (Final)

Under Votes: 843
Over Votes: 0

Earl E. Ford	50	52.63%
Judith Ford	45	47.37%
Total...	95	100.00%

DEM - UNITED STATES SENATOR (Final)

Under Votes: 40
Over Votes: 0

Carl Levin	167	100.00%
Total...	167	100.00%

DEM - REPRESENTATIVE IN CONGRESS (Final)

Under Votes: 49
Over Votes: 0

Bart Stupak	167	100.00%
Total...	167	100.00%

DEM - REPRESENTATIVE IN LEGISLATURE 97TH DISTRICT (Final)

Under Votes: 47
Over Votes: 0

Kathy L. Wilton	160	100.00%
Total...	160	100.00%

DEM - PROSECUTING ATTORNEY (Final)

Under Votes: 51
Over Votes: 0

Jordan E. Case	156	100.00%
Total...	156	100.00%

DEM - County Sheriff (Final)

Under Votes: 25
Over Votes: 0

Michael Shea	182	100.00%
Total...	182	100.00%

DEM - County Clerk (Final)

Under Votes: 57
Over Votes: 0

Laura Brandon	149	100.00%
Total...	149	100.00%

DEM - County Treasurer (Final)

Under Votes: 3
Over Votes: 0

Ann Manning	101	49.51%
Christy Van Tiem	103	50.49%
Total...	204	100.00%

City of Gladwin Ward 2 Precinct 2

DEM - COUNTY ROAD COMMISSIONER (Final)

Under Votes: 44
Over Votes: 0

Michael H. Fagan	41	25.15%
Larry Miller	77	47.24%
Robert Pettit	45	27.61%
Total...	163	100.00%

DEM - County Drain Commissioner (Final)

Under Votes: 48
Over Votes: 0

Sherry Augustine	159	100.00%
Total...	159	100.00%

Court of Appeals 4th District Non-Incumbent (Final)

Under Votes: 120
Over Votes: 0

Eric Doster	31	16.32%
Jim Howell	28	14.74%
Michael J. Kelly	85	44.74%
Paula Manderfield	46	24.21%
Total...	190	100.00%

District Court 80th District Non-Incumbent (Final)

Under Votes: 40
Over Votes: 0

Joshua M. Farrell	81	30.11%
D. Todd Diederich	12	4.46%
Anthony Jenkins	166	61.71%
Jon H. Ringelberg	10	3.72%
Total...	269	100.00%

County Proposals - Roads and Bridge Improvement (Final)

Under Votes: 33
Over Votes: 0

YES	191	68.95%
NO	86	31.05%
Total...	277	100.00%

County Proposals - Senior Services (Final)

Under Votes: 23
Over Votes: 0

YES	226	78.75%
NO	61	21.25%
Total...	287	100.00%

County Proposals - Public Transportation (Final)

Under Votes: 19
Over Votes: 0

YES	215	73.88%

City of Gladwin Ward 2 Precinct 2

County Proposals - Public Transportation			(Final)
NO		76	26.12%
	Total...	291	100.00%

Beaverton Township Precinct 1

Registration & Turnout			100
Election Day Turnout		173	173.00%
Election Day Manual Entry Turnout		0	0.00%
Modems Turnout		0	0.00%
County Clerk Turnout		0	0.00%
	Total...	173	173.00%

REP - UNITED STATES SENATOR			(Final)
Under Votes: 10			
Over Votes: 0			
Jack Hoogandyk Jr.		38	100.00%
	Total...	38	100.00%

REP - REPRESENTATIVE IN CONGRESS			(Final)
Under Votes: 8			
Over Votes: 0			
Tom Casperson		17	42.50%
Linda Goldthorpe		11	27.50%
Don Hooper		12	30.00%
	Total...	40	100.00%

REP - REPRESENTATIVE IN LEGISLATURE 97TH DISTRICT			(Final)
Under Votes: 3			
Over Votes: 0			
Tim Moore		45	100.00%
	Total...	45	100.00%

REP - PROSECUTING ATTORNEY			(Final)
Under Votes: 7			
Over Votes: 0			
Aaron W. Miller		41	100.00%
	Total...	41	100.00%

REP - County Register of Deeds			(Final)
Under Votes: 9			
Over Votes: 0			
Bonnie K. House		39	100.00%
	Total...	39	100.00%

REP - COUNTY ROAD COMMISSIONER			(Final)
Under Votes: 13			
Over Votes: 0			
Cyrus Fairchild		35	100.00%
	Total...	35	100.00%

REP - Beaverton Township Treasurer			(Final)
Under Votes: 14			
Over Votes: 0			
LuAnn M. Domako		34	100.00%
	Total...	34	100.00%

Beaverton Township Precinct 1

DEM - UNITED STATES SENATOR (Final)

Under Votes: 18
Over Votes: 0

Carl Levin	100	100.00%
Total...	100	100.00%

DEM - REPRESENTATIVE IN CONGRESS (Final)

Under Votes: 18
Over Votes: 0

Bart Stupak	100	100.00%
Total...	100	100.00%

DEM - REPRESENTATIVE IN LEGISLATURE 97TH DISTRICT (Final)

Under Votes: 32
Over Votes: 0

Kathy L. Wilton	85	100.00%
Total...	85	100.00%

DEM - PROSECUTING ATTORNEY (Final)

Under Votes: 22
Over Votes: 0

Jordan E. Case	96	100.00%
Total...	96	100.00%

DEM - County Sheriff (Final)

Under Votes: 13
Over Votes: 0

Michael Shea	105	100.00%
Total...	105	100.00%

DEM - County Clerk (Final)

Under Votes: 27
Over Votes: 0

Laura Brandon	91	100.00%
Total...	91	100.00%

DEM - County Treasurer (Final)

Under Votes: 9
Over Votes: 0

Ann Manning	42	38.53%
Christy Van Tiem	67	61.47%
Total...	109	100.00%

DEM - COUNTY ROAD COMMISSIONER (Final)

Under Votes: 16
Over Votes: 0

Michael H. Fagan	31	30.39%
Larry Miller	22	21.57%
Robert Pettit	49	48.04%
Total...	102	100.00%

Beaverton Township Precinct 1

DEM - County Drain Commissioner (Final)

Under Votes: 27
Over Votes: 0

Sherry Augustine	91	100.00%
Total...	91	100.00%

DEM - COUNTY COMMISSIONER 5TH DIST (Final)

Under Votes: 17
Over Votes: 0

Jan Posey	101	100.00%
Total...	101	100.00%

DEM - Beaverton Township Supervisor (Final)

Under Votes: 27
Over Votes: 0

Jeff Roehrs	91	100.00%
Total...	91	100.00%

DEM - Beaverton Township Clerk (Final)

Under Votes: 30
Over Votes: 0

Madalyn J. Hubbie	88	100.00%
Total...	88	100.00%

DEM - Beaverton Township Trustee (Final)

Under Votes: 95
Over Votes: 0

Terry E. Grove	69	48.94%
Jon C. Sherwood	72	51.06%
Total...	141	100.00%

Court of Appeals 4th District Non-Incumbent (Final)

Under Votes: 66
Over Votes: 0

Eric Doster	19	17.76%
Jim Howell	25	23.36%
Michael J. Kelly	40	37.38%
Paula Manderfield	23	21.50%
Total...	107	100.00%

District Court 80th District Non-Incumbent (Final)

Under Votes: 43
Over Votes: 0

Joshua M. Farrell	55	42.31%
D. Todd Diederich	16	12.31%
Anthony Jenkins	48	36.92%
Jon H. Ringelberg	11	8.46%
Total...	130	100.00%

Beaverton Township Precinct 1

County Proposals - Roads and Bridge Improvement (Final)

Under Votes: 14
Over Votes: 0

YES	102	64.15%
NO	57	35.85%
Total...	159	100.00%

County Proposals - Senior Services (Final)

Under Votes: 29
Over Votes: 0

YES	110	76.39%
NO	34	23.61%
Total...	144	100.00%

County Proposals - Public Transportation (Final)

Under Votes: 28
Over Votes: 0

YES	85	58.62%
NO	60	41.38%
Total...	145	100.00%

Bentley Township Precinct 1

Registration & Turnout 100

Election Day Turnout	133	133.00%
Election Day Manual Entry Turnout	0	0.00%
Modems Turnout	0	0.00%
County Clerk Turnout	0	0.00%
Total...	133	133.00%

REP - UNITED STATES SENATOR (Final)

Under Votes: 4
Over Votes: 0

Jack Hoogendyk Jr.	20	100.00%
Total...	20	100.00%

REP - REPRESENTATIVE IN CONGRESS (Final)

Under Votes: 4
Over Votes: 0

Tom Casperson	4	20.00%
Linda Goldthorpe	9	45.00%
Don Hooper	7	35.00%
Total...	20	100.00%

REP - REPRESENTATIVE IN LEGISLATURE 97TH DISTRICT (Final)

Under Votes: 2
Over Votes: 0

Tim Moore	22	100.00%
Total...	22	100.00%

REP - PROSECUTING ATTORNEY (Final)

Under Votes: 4
Over Votes: 0

Aaron W. Miller	20	100.00%
Total...	20	100.00%

REP - County Register of Deeds (Final)

Under Votes: 6
Over Votes: 0

Bonnie K. House	18	100.00%
Total...	18	100.00%

REP - COUNTY ROAD COMMISSIONER (Final)

Under Votes: 8
Over Votes: 0

Cyrus Fairchild	16	100.00%
Total...	16	100.00%

REP - Bentley Township Supervisor (Final)

Under Votes: 7
Over Votes: 0

Ron Laban	17	100.00%
Total...	17	100.00%

Bentley Township Precinct 1

DEM - UNITED STATES SENATOR (Final)

Under Votes: 10
Over Votes: 0

Carl Levin	97	100.00%
Total...	97	100.00%

DEM - REPRESENTATIVE IN CONGRESS (Final)

Under Votes: 13
Over Votes: 0

Bart Stupak	94	100.00%
Total...	94	100.00%

DEM - REPRESENTATIVE IN LEGISLATURE 97TH DISTRICT (Final)

Under Votes: 24
Over Votes: 0

Kathy L. Wilton	83	100.00%
Total...	83	100.00%

DEM - PROSECUTING ATTORNEY (Final)

Under Votes: 24
Over Votes: 0

Jordan E. Case	83	100.00%
Total...	83	100.00%

DEM - County Sheriff (Final)

Under Votes: 16
Over Votes: 0

Michael Shea	90	100.00%
Total...	90	100.00%

DEM - County Clerk (Final)

Under Votes: 21
Over Votes: 0

Laura Brandon	86	100.00%
Total...	86	100.00%

DEM - County Treasurer (Final)

Under Votes: 10
Over Votes: 0

Ann Manning	50	51.55%
Christy Van Tiem	47	48.45%
Total...	97	100.00%

DEM - COUNTY ROAD COMMISSIONER (Final)

Under Votes: 2
Over Votes: 0

Michael H. Fagan	38	36.19%
Larry Miller	14	13.33%
Robert Pettit	53	50.48%
Total...	105	100.00%

Bentley Township Precinct 1

DEM - County Drain Commissioner (Final)

Under Votes: 21
Over Votes: 0

Sherry Augustine	86	100.00%
Total...	86	100.00%

DEM - COUNTY COMMISSIONER 7TH DIST (Final)

Under Votes: 19
Over Votes: 0

Terry Whittington	88	100.00%
Total...	88	100.00%

DEM - Bentley Township Supervisor (Final)

Under Votes: 14
Over Votes: 0

Bradley E. Neumeyer II	92	100.00%
Total...	92	100.00%

DEM - Bentley Township Clerk (Final)

Under Votes: 20
Over Votes: 0

Jennifer Buczek	87	100.00%
Total...	87	100.00%

DEM - Bentley Township Treasurer (Final)

Under Votes: 13
Over Votes: 0

Sharon J. Roy-Krahner	94	100.00%
Total...	94	100.00%

DEM - Bentley Township Trustee (Final)

Under Votes: 60
Over Votes: 0

Thomas Shepard	84	54.90%
Thomas J. Raushi	69	45.10%
Total...	153	100.00%

Court of Appeals 4th District Non-Incumbent (Final)

Under Votes: 48
Over Votes: 0

Eric Doster	6	7.06%
Jim Howell	9	10.59%
Michael J. Kelly	57	67.06%
Paula Manderfield	13	15.29%
Total...	85	100.00%

District Court 80th District Non-Incumbent (Final)

Under Votes: 39
Over Votes: 0

Joshua M. Farrell	45	47.87%
D. Todd Diederich	2	2.13%
Anthony Jenkins	35	37.23%

Bentley Township Precinct 1

District Court 80th District Non-Incumbent			(Final)
Jon H. Ringelberg		12	12.77%
	Total...	94	100.00%

County Proposals - Roads and Bridge Improvement			(Final)
Under Votes: 15			
Over Votes: 0			
YES		59	50.00%
NO		59	50.00%
	Total...	118	100.00%

County Proposals - Senior Services			(Final)
Under Votes: 22			
Over Votes: 0			
YES		81	72.97%
NO		30	27.03%
	Total...	111	100.00%

County Proposals - Public Transportation			(Final)
Under Votes: 22			
Over Votes: 0			
YES		60	54.05%
NO		51	45.95%
	Total...	111	100.00%

Billings Township Precinct 1

Registration & Turnout			100
Election Day Turnout		0	0.00%
Election Day Manual Entry Turnout		529	529.00%
Modems Turnout		0	0.00%
County Clerk Turnout		0	0.00%
	Total...	529	529.00%

REP - UNITED STATES SENATOR			
Under Votes: 15			
Over Votes: 0			
Jack Hoogendyk Jr.		65	100.00%
	Total...	65	100.00%

REP - REPRESENTATIVE IN CONGRESS			
Under Votes: 13			
Over Votes: 0			
Tom Casperson		16	23.88%
Linda Goldthorpe		19	28.36%
Don Hooper		32	47.76%
	Total...	67	100.00%

REP - REPRESENTATIVE IN LEGISLATURE 97TH DISTRICT			
Under Votes: 6			
Over Votes: 0			
Tim Moore		73	100.00%
	Total...	73	100.00%

REP - PROSECUTING ATTORNEY			
Under Votes: 11			
Over Votes: 0			
Aaron W. Miller		69	100.00%
	Total...	69	100.00%

REP - County Register of Deeds			
Under Votes: 19			
Over Votes: 0			
Bonnie K. House		61	100.00%
	Total...	61	100.00%

REP - COUNTY ROAD COMMISSIONER			
Under Votes: 19			
Over Votes: 0			
Cyrus Fairchild		60	100.00%
	Total...	60	100.00%

REP - BILLINGS TOWNSHIP SUPERVISOR			
Under Votes: 11			
Over Votes: 0			
Ted Savage		68	100.00%
	Total...	68	100.00%

Billings Township Precinct 1

REP - Billings Township Clerk

Under Votes: 11
Over Votes: 0

Barb Johnston	68	100.00%
Total...	68	100.00%

REP - Billings Township Trustee

Under Votes: 98
Over Votes: 0

Dani Persons	59	100.00%
Total...	59	100.00%

DEM - UNITED STATES SENATOR

Under Votes: 106
Over Votes: 0

Carl Levin	321	100.00%
Total...	321	100.00%

DEM - REPRESENTATIVE IN CONGRESS

Under Votes: 105
Over Votes: 0

Bart Stupak	323	100.00%
Total...	323	100.00%

DEM - REPRESENTATIVE IN LEGISLATURE 97TH DISTRICT

Under Votes: 125
Over Votes: 0

Kathy L. Wilton	304	100.00%
Total...	304	100.00%

DEM - PROSECUTING ATTORNEY

Under Votes: 146
Over Votes: 0

Jordan E. Case	282	100.00%
Total...	282	100.00%

DEM - County Sheriff

Under Votes: 98
Over Votes: 0

Michael Shea	330	100.00%
Total...	330	100.00%

DEM - County Clerk

Under Votes: 136
Over Votes: 0

Laura Brandon	292	100.00%
Total...	292	100.00%

DEM - County Treasurer

Under Votes: 68
Over Votes: 0

Ann Manning	146	40.56%

Billings Township Precinct 1

DEM - County Treasurer

Christy Van Tiem	214	59.44%
Total...	360	100.00%

DEM - COUNTY ROAD COMMISSIONER

Under Votes: 106
Over Votes: 0

Michael H. Fagan	71	21.98%
Larry Miller	128	39.63%
Robert Pettit	124	38.39%
Total...	323	100.00%

DEM - County Drain Commissioner

Under Votes: 158
Over Votes: 0

Sherry Augustine	271	100.00%
Total...	271	100.00%

DEM - COUNTY COMMISSIONER 7TH DIST

Under Votes: 108
Over Votes: 0

Terry Whittington	315	100.00%
Total...	315	100.00%

DEM - BILLINGS TOWNSHIP SUPERVISOR

Under Votes: 25
Over Votes: 0

John Jakovac	43	10.64%
Julia Nephew	192	47.52%
Tom Phillips	169	41.83%
Total...	404	100.00%

DEM - Billings Township Clerk

Under Votes: 45
Over Votes: 0

Sheryl Eisler	177	46.09%
Lynn M. Stacy	207	53.91%
Total...	384	100.00%

DEM - Billings Township Treasurer

Under Votes: 42
Over Votes: 0

Lorence R. Nelson	197	51.04%
Terry Paul	189	48.96%
Total...	386	100.00%

DEM - Billings Township Trustee

Under Votes: 162
Over Votes: 0

Larry Grell	178	25.61%
Cheryl Ann Kross	187	26.91%
Vernon Loree Jr.	43	6.19%
Carl Malott	120	17.27%

Billings Township Precinct 1

DEM - Billings Township Trustee

Penny Jo Wallace	167	24.03%
Total...	695	100.00%

DEM - Billings Township Constable

Under Votes: 155
Over Votes: 0

Duane Wood	265	100.00%
Total...	265	100.00%

Court of Appeals 4th District Non-Incumbent

Under Votes: 231
Over Votes: 0

Eric Doster	42	14.14%
Jim Howell	60	20.20%
Michael J. Kelly	111	37.37%
Paula Manderfield	84	28.28%
Total...	297	100.00%

District Court 80th District Non-Incumbent

Under Votes: 174
Over Votes: 0

Joshua M. Farrell	139	39.15%
D. Todd Diederich	49	13.80%
Anthony Jenkins	146	40.85%
Jon H. Ringelberg	22	6.20%
Total...	355	100.00%

Billings Township Clerk - Partial Term

Under Votes: 125
Over Votes: 0

Barb Johnston	166	41.50%
Lynn M. Stacy	234	58.50%
Total...	400	100.00%

County Proposals - Roads and Bridge Improvement

Under Votes: 74
Over Votes: 0

YES	212	46.59%
NO	243	53.41%
Total...	455	100.00%

County Proposals - Senior Services

Under Votes: 63
Over Votes: 0

YES	335	71.89%
NO	131	28.11%
Total...	466	100.00%

County Proposals - Public Transportation

Under Votes: 67
Over Votes: 0

YES	247	53.46%

Billings Township Precinct 1

County Proposals - Public Transportation

NO	215	46.54%
Total...	462	100.00%

Bourret Township Precinct 1

Registration & Turnout		100
Election Day Turnout	122	122.00%
Election Day Manual Entry Turnout	0	0.00%
Modems Turnout	0	0.00%
County Clerk Turnout	0	0.00%
Total...	122	122.00%

REP - UNITED STATES SENATOR		(Final)
Under Votes: 2		
Over Votes: 0		
Jack Hoogendyk Jr.	20	100.00%
Total...	20	100.00%

REP - REPRESENTATIVE IN CONGRESS		(Final)
Under Votes: 4		
Over Votes: 0		
Tom Casperson	6	33.33%
Linda Goldthorpe	3	16.67%
Don Hooper	9	50.00%
Total...	18	100.00%

REP - REPRESENTATIVE IN LEGISLATURE 97TH DISTRICT		(Final)
Under Votes: 1		
Over Votes: 0		
Tim Moore	21	100.00%
Total...	21	100.00%

REP - PROSECUTING ATTORNEY		(Final)
Under Votes: 2		
Over Votes: 0		
Aaron W. Miller	20	100.00%
Total...	20	100.00%

REP - County Register of Deeds		(Final)
Under Votes: 5		
Over Votes: 0		
Bonnie K. House	17	100.00%
Total...	17	100.00%

REP - COUNTY ROAD COMMISSIONER		(Final)
Under Votes: 5		
Over Votes: 0		
Cyrus Fairchild	17	100.00%
Total...	17	100.00%

REP - Bourret Township Supervisor		(Final)
Under Votes: 5		
Over Votes: 0		
Tony Marshall	17	100.00%
Total...	17	100.00%

Bourret Township Precinct 1

DEM - UNITED STATES SENATOR		(Final)
Under Votes: 17		
Over Votes: 0		
Carl Levin	70	100.00%
Total...	70	100.00%

DEM - REPRESENTATIVE IN CONGRESS		(Final)
Under Votes: 17		
Over Votes: 0		
Bart Stupak	70	100.00%
Total...	70	100.00%

DEM - REPRESENTATIVE IN LEGISLATURE 97TH DISTRICT		(Final)
Under Votes: 18		
Over Votes: 0		
Kathy L. Wilton	69	100.00%
Total...	69	100.00%

DEM - PROSECUTING ATTORNEY		(Final)
Under Votes: 24		
Over Votes: 0		
Jordan E. Case	63	100.00%
Total...	63	100.00%

DEM - County Sheriff		(Final)
Under Votes: 16		
Over Votes: 0		
Michael Shea	71	100.00%
Total...	71	100.00%

DEM - County Clerk		(Final)
Under Votes: 22		
Over Votes: 0		
Laura Brandon	65	100.00%
Total...	65	100.00%

DEM - County Treasurer		(Final)
Under Votes: 7		
Over Votes: 0		
Ann Manning	22	27.50%
Christy Van Tiem	58	72.50%
Total...	80	100.00%

DEM - COUNTY ROAD COMMISSIONER		(Final)
Under Votes: 9		
Over Votes: 0		
Michael H. Fagan	25	32.05%
Larry Miller	34	43.59%
Robert Pettit	19	24.36%
Total...	78	100.00%

Bourret Township Precinct 1

DEM - County Drain Commissioner (Final)

Under Votes: 24
Over Votes: 0

Sherry Augustine	63	100.00%
Total...	63	100.00%

DEM - COUNTY COMMISSIONER 2ND DIST (Final)

Under Votes: 19
Over Votes: 0

Dennis Carl	68	100.00%
Total...	68	100.00%

DEM - Bourret Township Clerk (Final)

Under Votes: 18
Over Votes: 0

Kim Marshall	68	100.00%
Total...	68	100.00%

DEM - Bourret Township Treasurer (Final)

Under Votes: 21
Over Votes: 0

Diane Carlu	66	100.00%
Total...	66	100.00%

DEM - BOURRET TOWNSHIP TRUSTEE (Final)

Under Votes: 34
Over Votes: 0

Jack DeRosa	39	27.86%
Sandy Madden	42	30.00%
Mitchell Mason	24	17.14%
Max E. Whitney Jr.	35	25.00%
Total...	140	100.00%

Court of Appeals 4th District Non-Incumbent (Final)

Under Votes: 52
Over Votes: 0

Eric Doster	6	8.57%
Jim Howell	10	14.29%
Michael J. Kelly	35	50.00%
Paula Manderfield	19	27.14%
Total...	70	100.00%

District Court 80th District Non-Incumbent (Final)

Under Votes: 40
Over Votes: 0

Joshua M. Farrell	28	34.15%
D. Todd Diederich	6	7.32%
Anthony Jenkins	46	56.10%
Jon H. Ringelberg	2	2.44%
Total...	82	100.00%

Bourret Township Precinct 1

County Proposals - Roads and Bridge Improvement (Final)

Under Votes: 12
Over Votes: 0

YES	50	45.45%
NO	60	54.55%
Total...	110	100.00%

County Proposals - Senior Services (Final)

Under Votes: 10
Over Votes: 0

YES	70	62.50%
NO	42	37.50%
Total...	112	100.00%

County Proposals - Public Transportation (Final)

Under Votes: 9
Over Votes: 0

YES	58	51.33%
NO	55	48.67%
Total...	113	100.00%

August 5, 2008

Precinct Report

Gladwin County

Buckeye Township Precinct 1

Registration & Turnout			100
Election Day Turnout	204	204.00%	
Election Day Manual Entry Turnout	0	0.00%	
Modems Turnout	0	0.00%	
County Clerk Turnout	0	0.00%	
Total...	204	204.00%	

REP - UNITED STATES SENATOR			(Final)
Under Votes: 9			
Over Votes: 1			
Jack Hoogendyk Jr.	31	100.00%	
Total...	31	100.00%	

REP - REPRESENTATIVE IN CONGRESS			(Final)
Under Votes: 14			
Over Votes: 1			
Tom Casperson	10	38.46%	
Linda Goldthorpe	5	19.23%	
Don Hooper	11	42.31%	
Total...	26	100.00%	

REP - REPRESENTATIVE IN LEGISLATURE 97TH DISTRICT			(Final)
Under Votes: 2			
Over Votes: 0			
Tim Moore	39	100.00%	
Total...	39	100.00%	

REP - PROSECUTING ATTORNEY			(Final)
Under Votes: 5			
Over Votes: 0			
Aaron W. Miller	36	100.00%	
Total...	36	100.00%	

REP - County Register of Deeds			(Final)
Under Votes: 7			
Over Votes: 0			
Bonnie K. House	34	100.00%	
Total...	34	100.00%	

REP - COUNTY ROAD COMMISSIONER			(Final)
Under Votes: 18			
Over Votes: 0			
Cyrus Fairchild	23	100.00%	
Total...	23	100.00%	

REP - BUCKEYE TOWNSHIP SUPERVISOR			(Final)
Under Votes: 5			
Over Votes: 0			
Ronald T. Brabon	36	100.00%	
Total...	36	100.00%	

Buckeye Township Precinct 1

REP - BUCKEYE TOWNSHIP TRUSTEE			(Final)
Under Votes: 51			
Over Votes: 0			
James L. McDonald	31	100.00%	
Total...	31	100.00%	

DEM - UNITED STATES SENATOR			(Final)
Under Votes: 33			
Over Votes: 1			
Carl Levin	113	100.00%	
Total...	113	100.00%	

DEM - REPRESENTATIVE IN CONGRESS			(Final)
Under Votes: 34			
Over Votes: 0			
Bart Stupak	115	100.00%	
Total...	115	100.00%	

DEM - REPRESENTATIVE IN LEGISLATURE 97TH DISTRICT			(Final)
Under Votes: 37			
Over Votes: 1			
Kathy L. Wilton	109	100.00%	
Total...	109	100.00%	

DEM - PROSECUTING ATTORNEY			(Final)
Under Votes: 44			
Over Votes: 0			
Jordan E. Case	104	100.00%	
Total...	104	100.00%	

DEM - County Sheriff			(Final)
Under Votes: 23			
Over Votes: 0			
Michael Shea	123	100.00%	
Total...	123	100.00%	

DEM - County Clerk			(Final)
Under Votes: 45			
Over Votes: 0			
Laura Brandon	104	100.00%	
Total...	104	100.00%	

DEM - County Treasurer			(Final)
Under Votes: 2			
Over Votes: 0			
Ann Manning	47	31.97%	
Christy Van Tiem	100	68.03%	
Total...	147	100.00%	

Buckeye Township Precinct 1

DEM - COUNTY ROAD COMMISSIONER (Final)

Under Votes: 26
Over Votes: 0

Michael H. Fagan	37	30.58%
Larry Miller	45	37.19%
Robert Pettit	39	32.23%
Total...	121	100.00%

DEM - County Drain Commissioner (Final)

Under Votes: 45
Over Votes: 0

Sherry Augustine	103	100.00%
Total...	103	100.00%

DEM - COUNTY COMMISSIONER 4TH DIST (Final)

Under Votes: 30
Over Votes: 0

Josh Reid	117	100.00%
Total...	117	100.00%

DEM - BUCKEYE TOWNSHIP SUPERVISOR (Final)

Under Votes: 19
Over Votes: 0

John C. Spencer	51	39.84%
Kevin VanTiem	77	60.16%
Total...	128	100.00%

DEM - Buckeye Township Clerk (Final)

Under Votes: 25
Over Votes: 0

Marilyn Reid	55	44.35%
Shawna L. Wolfe	69	55.65%
Total...	124	100.00%

DEM - Buckeye Township Treasurer (Final)

Under Votes: 13
Over Votes: 0

Elizabeth J. Looker	71	52.21%
Beverly VanTiem	65	47.79%
Total...	136	100.00%

DEM - BUCKEYE TOWNSHIP TRUSTEE (Final)

Under Votes: 197
Over Votes: 0

Wendy Ouimet	97	100.00%
Total...	97	100.00%

DEM - Buckeye Township Constable (Final)

Under Votes: 33
Over Votes: 0

Roger Gene Geno Jr.	57	50.00%

Buckeye Township Precinct 1

DEM - Buckeye Township Constable (Final)

Patricia Kotowski	57	50.00%
Total...	114	100.00%

Court of Appeals 4th District Non-Incumbent (Final)

Under Votes: 80
Over Votes: 0

Eric Doster	13	10.57%
Jim Howell	31	25.20%
Michael J. Kelly	46	37.40%
Paula Manderfield	33	26.83%
Total...	123	100.00%

District Court 80th District Non-Incumbent (Final)

Under Votes: 48
Over Votes: 0

Joshua M. Farrell	56	35.90%
D. Todd Diederich	20	12.82%
Anthony Jenkins	72	46.16%
Jon H. Ringelberg	8	5.13%
Total...	156	100.00%

County Proposals - Roads and Bridge Improvement (Final)

Under Votes: 22
Over Votes: 0

YES	83	45.60%
NO	99	54.40%
Total...	182	100.00%

County Proposals - Senior Services (Final)

Under Votes: 17
Over Votes: 0

YES	135	72.19%
NO	52	27.81%
Total...	187	100.00%

County Proposals - Public Transportation (Final)

Under Votes: 18
Over Votes: 0

YES	107	57.53%
NO	79	42.47%
Total...	186	100.00%

Butman Township Precinct 1

Registration & Turnout			100
Election Day Turnout	448	448.00%	
Election Day Manual Entry Turnout	0	0.00%	
Modems Turnout	0	0.00%	
County Clerk Turnout	0	0.00%	
Total...	448	448.00%	

REP - UNITED STATES SENATOR			(Final)
Under Votes: 9			
Over Votes: 0			
Jack Hoogendyk Jr.	158	100.00%	
Total...	158	100.00%	

REP - REPRESENTATIVE IN CONGRESS			(Final)
Under Votes: 18			
Over Votes: 2			
Tom Casperson	35	23.97%	
Linda Goldthorpe	47	32.19%	
Don Hooper	64	43.84%	
Total...	146	100.00%	

REP - REPRESENTATIVE IN LEGISLATURE 97TH DISTRICT			(Final)
Under Votes: 7			
Over Votes: 0			
Tim Moore	160	100.00%	
Total...	160	100.00%	

REP - PROSECUTING ATTORNEY			(Final)
Under Votes: 13			
Over Votes: 0			
Aaron W. Miller	154	100.00%	
Total...	154	100.00%	

REP - County Register of Deeds			(Final)
Under Votes: 22			
Over Votes: 0			
Bonnie K. House	145	100.00%	
Total...	145	100.00%	

REP - COUNTY ROAD COMMISSIONER			(Final)
Under Votes: 29			
Over Votes: 0			
Cyrus Fairchild	138	100.00%	
Total...	138	100.00%	

REP - BUTMAN TOWNSHIP SUPERVISOR			(Final)
Under Votes: 21			
Over Votes: 0			
Shirley A. Kyle	146	100.00%	
Total...	146	100.00%	

Butman Township Precinct 1

REP - Butman Township Clerk			(Final)
Under Votes: 16			
Over Votes: 0			
Don Joyce	151	100.00%	
Total...	151	100.00%	

REP - Butman Township Trustee			(Final)
Under Votes: 89			
Over Votes: 0			
Linda L. Haight	134	54.69%	
John Wolski	111	45.31%	
Total...	245	100.00%	

REP - BUTMAN TOWNSHIP PCT DELEGATE REP			(Final)
Under Votes: 2864			
Over Votes: 0			
John C. Willsey	123	100.00%	
Total...	123	100.00%	

DEM - UNITED STATES SENATOR			(Final)
Under Votes: 32			
Over Votes: 0			
Carl Levin	223	100.00%	
Total...	223	100.00%	

DEM - REPRESENTATIVE IN CONGRESS			(Final)
Under Votes: 41			
Over Votes: 0			
Bart Stupak	215	100.00%	
Total...	215	100.00%	

DEM - REPRESENTATIVE IN LEGISLATURE 97TH DISTRICT			(Final)
Under Votes: 34			
Over Votes: 0			
Kathy L. Wilton	222	100.00%	
Total...	222	100.00%	

DEM - PROSECUTING ATTORNEY			(Final)
Under Votes: 47			
Over Votes: 0			
Jordan E. Case	207	100.00%	
Total...	207	100.00%	

DEM - County Sheriff			(Final)
Under Votes: 27			
Over Votes: 0			
Michael Shea	228	100.00%	
Total...	228	100.00%	

Butman Township Precinct 1

DEM - County Clerk		(Final)
Under Votes: 52		
Over Votes: 0		
Laura Brandon	202	100.00%
Total...	202	100.00%

DEM - County Treasurer		(Final)
Under Votes: 5		
Over Votes: 1		
Ann Manning	116	46.40%
Christy Van Tiem	134	53.60%
Total...	250	100.00%

DEM - COUNTY ROAD COMMISSIONER		(Final)
Under Votes: 56		
Over Votes: 1		
Michael H. Fagan	67	33.67%
Larry Miller	76	38.19%
Robert Pettit	56	28.14%
Total...	199	100.00%

DEM - County Drain Commissioner		(Final)
Under Votes: 50		
Over Votes: 0		
Sherry Augustine	204	100.00%
Total...	204	100.00%

DEM - COUNTY COMMISSIONER 2ND DIST		(Final)
Under Votes: 41		
Over Votes: 0		
Dennis Carl	213	100.00%
Total...	213	100.00%

DEM - BUTMAN TOWNSHIP TREASURER		(Final)
Under Votes: 46		
Over Votes: 0		
Susie W. Ruppert	210	100.00%
Total...	210	100.00%

DEM - Butman Township Trustee		(Final)
Under Votes: 335		
Over Votes: 0		
Richard A. Bloom	177	100.00%
Total...	177	100.00%

Court of Appeals 4th District Non-Incumbent		(Final)
Under Votes: 146		
Over Votes: 1		
Eric Doster	41	13.67%
Jim Howell	35	11.67%
Michael J. Kelly	152	50.67%

Butman Township Precinct 1

Court of Appeals 4th District Non-Incumbent		(Final)
Paula Manderfield	72	24.00%
Total...	300	100.00%

District Court 80th District Non-Incumbent		(Final)
Under Votes: 95		
Over Votes: 1		
Joshua M. Farrell	120	34.29%
D. Todd Diederich	24	6.86%
Anthony Jenkins	189	54.00%
Jon H. Ringelberg	17	4.86%
Total...	350	100.00%

County Proposals - Roads and Bridge Improvement		(Final)
Under Votes: 25		
Over Votes: 0		
YES	263	62.17%
NO	160	37.83%
Total...	423	100.00%

County Proposals - Senior Services		(Final)
Under Votes: 10		
Over Votes: 0		
YES	356	81.28%
NO	82	18.72%
Total...	438	100.00%

County Proposals - Public Transportation		(Final)
Under Votes: 18		
Over Votes: 0		
YES	310	72.09%
NO	120	27.91%
Total...	430	100.00%

Butman Township - Proposed Renewal of 0.5 Mills		(Final)
Under Votes: 15		
Over Votes: 1		
YES	313	72.45%
NO	119	27.55%
Total...	432	100.00%

Butman Township - Proposed Renewal of 1.0 Mills		(Final)
Under Votes: 16		
Over Votes: 1		
YES	308	71.46%
NO	123	28.54%
Total...	431	100.00%

Clement Township Precinct 1

Registration & Turnout			100
Election Day Turnout	168	168.00%	
Election Day Manual Entry Turnout	0	0.00%	
Modems Turnout	0	0.00%	
County Clerk Turnout	0	0.00%	
Total...	168	168.00%	

REP - UNITED STATES SENATOR (Final)

Under Votes: 7
Over Votes: 0

Jack Hoogendyk Jr.	44	100.00%
Total...	44	100.00%

REP - REPRESENTATIVE IN CONGRESS (Final)

Under Votes: 5
Over Votes: 0

Tom Casperson	15	32.61%
Linda Goldthorpe	12	26.09%
Don Hooper	19	41.30%
Total...	46	100.00%

REP - REPRESENTATIVE IN LEGISLATURE 97TH DISTRICT (Final)

Under Votes: 2
Over Votes: 0

Tim Moore	49	100.00%
Total...	49	100.00%

REP - PROSECUTING ATTORNEY (Final)

Under Votes: 8
Over Votes: 0

Aaron W. Miller	43	100.00%
Total...	43	100.00%

REP - County Register of Deeds (Final)

Under Votes: 8
Over Votes: 0

Bonnie K. House	43	100.00%
Total...	43	100.00%

REP - COUNTY ROAD COMMISSIONER (Final)

Under Votes: 12
Over Votes: 0

Cyrus Fairchild	39	100.00%
Total...	39	100.00%

REP - Clement Township Supervisor (Final)

Under Votes: 4
Over Votes: 0

John A. Gillis	47	100.00%
Total...	47	100.00%

Clement Township Precinct 1

DEM - UNITED STATES SENATOR (Final)

Under Votes: 10
Over Votes: 0

Carl Levin	101	100.00%
Total...	101	100.00%

DEM - REPRESENTATIVE IN CONGRESS (Final)

Under Votes: 12
Over Votes: 0

Bart Stupak	100	100.00%
Total...	100	100.00%

DEM - REPRESENTATIVE IN LEGISLATURE 97TH DISTRICT (Final)

Under Votes: 15
Over Votes: 0

Kathy L. Wilton	98	100.00%
Total...	98	100.00%

DEM - PROSECUTING ATTORNEY (Final)

Under Votes: 19
Over Votes: 0

Jordan E. Case	93	100.00%
Total...	93	100.00%

DEM - County Sheriff (Final)

Under Votes: 11
Over Votes: 0

Michael Shea	102	100.00%
Total...	102	100.00%

DEM - County Clerk (Final)

Under Votes: 18
Over Votes: 0

Laura Brandon	94	100.00%
Total...	94	100.00%

DEM - County Treasurer (Final)

Under Votes: 9
Over Votes: 0

Ann Manning	43	41.35%
Christy Van Tiem	61	58.65%
Total...	104	100.00%

DEM - COUNTY ROAD COMMISSIONER (Final)

Under Votes: 11
Over Votes: 0

Michael H. Fagan	41	40.20%
Larry Miller	32	31.37%
Robert Pettit	29	28.43%
Total...	102	100.00%

Clement Township Precinct 1

DEM - County Drain Commissioner (Final)

Under Votes: 20
Over Votes: 0

Sherry Augustine	93	100.00%
Total...	93	100.00%

DEM - COUNTY COMMISSIONER 2ND DIST (Final)

Under Votes: 19
Over Votes: 0

Dennis Carl	94	100.00%
Total...	94	100.00%

DEM - Clement Township Supervisor (Final)

Under Votes: 29
Over Votes: 1

Bob Doke	79	100.00%
Total...	79	100.00%

DEM - Clement Township Clerk (Final)

Under Votes: 22
Over Votes: 0

Lauren Howe	91	100.00%
Total...	91	100.00%

DEM - Clement Township Treasurer (Final)

Under Votes: 19
Over Votes: 0

Deborah Fisch	92	100.00%
Total...	92	100.00%

DEM - Clement Township Trustee (Final)

Under Votes: 90
Over Votes: 0

Karon Hoffman	72	53.33%
Sharon Prosser	63	46.67%
Total...	135	100.00%

DEM - Clement Township Constable (Final)

Under Votes: 94
Over Votes: 0

William O. Briggs	71	53.79%
Melvin Griffith	61	46.21%
Total...	132	100.00%

Court of Appeals 4th District Non-Incumbent (Final)

Under Votes: 54
Over Votes: 0

Eric Doster	12	10.53%
Jim Howell	15	13.16%
Michael J. Kelly	42	36.84%
Paula Manderfield	45	39.47%
Total...	114	100.00%

Clement Township Precinct 1

District Court 80th District Non-Incumbent (Final)

Under Votes: 44
Over Votes: 0

Joshua M. Farrell	52	41.94%
D. Todd Diederich	12	9.68%
Anthony Jenkins	45	36.29%
Jon H. Ringelberg	15	12.10%
Total...	124	100.00%

County Proposals - Roads and Bridge Improvement (Final)

Under Votes: 17
Over Votes: 0

YES	74	49.01%
NO	77	50.99%
Total...	151	100.00%

County Proposals - Senior Services (Final)

Under Votes: 4
Over Votes: 0

YES	117	71.34%
NO	47	28.66%
Total...	164	100.00%

County Proposals - Public Transportation (Final)

Under Votes: 8
Over Votes: 0

YES	95	59.38%
NO	65	40.63%
Total...	160	100.00%

Clement Township - Roads Proposal (Final)

Under Votes: 5
Over Votes: 0

YES	114	69.94%
NO	49	30.06%
Total...	163	100.00%

Clement Township - Fire and Rescue Proposal (Final)

Under Votes: 6
Over Votes: 0

YES	127	78.40%
NO	35	21.60%
Total...	162	100.00%

Gladwin Township Precinct 1

Registration & Turnout			100
Election Day Turnout		58	58.00%
Election Day Manual Entry Turnout		0	0.00%
Modems Turnout		0	0.00%
County Clerk Turnout		0	0.00%
	Total...	58	58.00%

REP - UNITED STATES SENATOR (Final)

Under Votes: 1
Over Votes: 0

Jack Hoogendyk Jr.		16	100.00%
	Total...	16	100.00%

REP - REPRESENTATIVE IN CONGRESS (Final)

Under Votes: 1
Over Votes: 0

Tom Casperson		7	43.75%
Linda Goldthorpe		2	12.50%
Don Hooper		7	43.75%
	Total...	16	100.00%

REP - REPRESENTATIVE IN LEGISLATURE 97TH DISTRICT (Final)

Under Votes: 1
Over Votes: 0

Tim Moore		16	100.00%
	Total...	16	100.00%

REP - PROSECUTING ATTORNEY (Final)

Under Votes: 3
Over Votes: 0

Aaron W. Miller		14	100.00%
	Total...	14	100.00%

REP - County Register of Deeds (Final)

Under Votes: 3
Over Votes: 0

Bonnie K. House		14	100.00%
	Total...	14	100.00%

REP - COUNTY ROAD COMMISSIONER (Final)

Under Votes: 7
Over Votes: 0

Cyrus Fairchild		10	100.00%
	Total...	10	100.00%

REP - GLADWIN TOWNSHIP SUPERVISOR (Final)

Under Votes: 3
Over Votes: 0

Robert K. Weaver		14	100.00%
	Total...	14	100.00%

Gladwin Township Precinct 1

REP - Gladwin Township Clerk (Final)

Under Votes: 2
Over Votes: 0

Onalee G. Greer		15	100.00%
	Total...	15	100.00%

REP - Gladwin Township Treasurer (Final)

Under Votes: 6
Over Votes: 0

Jodie L. Klamer		11	100.00%
	Total...	11	100.00%

REP - Gladwin Township Trustee (Final)

Under Votes: 19
Over Votes: 0

Rollin B. Greer		15	100.00%
	Total...	15	100.00%

DEM - UNITED STATES SENATOR (Final)

Under Votes: 12
Over Votes: 0

Carl Levin		23	100.00%
	Total...	23	100.00%

DEM - REPRESENTATIVE IN CONGRESS (Final)

Under Votes: 15
Over Votes: 0

Bart Stupak		20	100.00%
	Total...	20	100.00%

DEM - REPRESENTATIVE IN LEGISLATURE 97TH DISTRICT (Final)

Under Votes: 15
Over Votes: 0

Kathy L. Wilton		20	100.00%
	Total...	20	100.00%

DEM - PROSECUTING ATTORNEY (Final)

Under Votes: 15
Over Votes: 0

Jordan E. Case		20	100.00%
	Total...	20	100.00%

DEM - County Sheriff (Final)

Under Votes: 6
Over Votes: 0

Michael Shea		29	100.00%
	Total...	29	100.00%

Gladwin Township Precinct 1

DEM - County Clerk			(Final)
Under Votes: 15			
Over Votes: 0			
Laura Brandon		20	100.00%
	Total...	20	100.00%

DEM - County Treasurer			(Final)
Under Votes: 0			
Over Votes: 0			
Ann Manning		18	51.43%
Christy Van Tiem		17	48.57%
	Total...	35	100.00%

DEM - COUNTY ROAD COMMISSIONER			(Final)
Under Votes: 4			
Over Votes: 0			
Michael H. Fagan		8	25.81%
Larry Miller		9	29.03%
Robert Pettit		14	45.16%
	Total...	31	100.00%

DEM - County Drain Commissioner			(Final)
Under Votes: 15			
Over Votes: 0			
Sherry Augustine		20	100.00%
	Total...	20	100.00%

DEM - COUNTY COMMISSIONER 2ND DIST			(Final)
Under Votes: 15			
Over Votes: 0			
Dennis Carl		20	100.00%
	Total...	20	100.00%

DEM - Gladwin Township Trustee			(Final)
Under Votes: 50			
Over Votes: 0			
Donald E. Hale		20	100.00%
	Total...	20	100.00%

Court of Appeals 4th District Non-Incumbent			(Final)
Under Votes: 21			
Over Votes: 0			
Eric Doster		4	11.11%
Jim Howell		6	16.67%
Michael J. Kelly		17	47.22%
Paula Manderfield		9	25.00%
	Total...	36	100.00%

District Court 80th District Non-Incumbent			(Final)
Under Votes: 9			
Over Votes: 0			
Joshua M. Farrell		27	55.10%

Gladwin Township Precinct 1

District Court 80th District Non-Incumbent			(Final)
D. Todd Diederich		3	6.12%
Anthony Jenkins		14	28.57%
Jon H. Ringelberg		5	10.20%
	Total...	49	100.00%

County Proposals - Roads and Bridge Improvement			(Final)
Under Votes: 7			
Over Votes: 0			
YES		32	62.75%
NO		19	37.25%
	Total...	51	100.00%

County Proposals - Senior Services			(Final)
Under Votes: 3			
Over Votes: 0			
YES		40	72.73%
NO		15	27.27%
	Total...	55	100.00%

County Proposals - Public Transportation			(Final)
Under Votes: 3			
Over Votes: 0			
YES		32	58.18%
NO		23	41.82%
	Total...	55	100.00%

Gladwin Township Precinct 2

Registration & Turnout		100
Election Day Turnout	117	117.00%
Election Day Manual Entry Turnout	0	0.00%
Modems Turnout	0	0.00%
County Clerk Turnout	0	0.00%
Total...	117	117.00%

REP - UNITED STATES SENATOR (Final)

Under Votes: 4
Over Votes: 0

Jack Hoogendyk Jr.	34	100.00%
Total...	34	100.00%

REP - REPRESENTATIVE IN CONGRESS (Final)

Under Votes: 8
Over Votes: 0

Tom Casperson	14	46.67%
Linda Goldthorpe	5	16.67%
Don Hooper	11	36.67%
Total...	30	100.00%

REP - REPRESENTATIVE IN LEGISLATURE 97TH DISTRICT (Final)

Under Votes: 1
Over Votes: 0

Tim Moore	37	100.00%
Total...	37	100.00%

REP - PROSECUTING ATTORNEY (Final)

Under Votes: 4
Over Votes: 0

Aaron W. Miller	34	100.00%
Total...	34	100.00%

REP - County Register of Deeds (Final)

Under Votes: 2
Over Votes: 0

Bonnie K. House	36	100.00%
Total...	36	100.00%

REP - COUNTY ROAD COMMISSIONER (Final)

Under Votes: 13
Over Votes: 0

Cyrus Fairchild	25	100.00%
Total...	25	100.00%

REP - COUNTY COMMISSIONER 3RD DIST (Final)

Under Votes: 9
Over Votes: 0

Bill Rhode	29	100.00%
Total...	29	100.00%

Gladwin Township Precinct 2

REP - GLADWIN TOWNSHIP SUPERVISOR (Final)

Under Votes: 5
Over Votes: 0

Robert K. Weaver	33	100.00%
Total...	33	100.00%

REP - Gladwin Township Clerk (Final)

Under Votes: 3
Over Votes: 0

Onalee G. Greer	35	100.00%
Total...	35	100.00%

REP - Gladwin Township Treasurer (Final)

Under Votes: 6
Over Votes: 0

Jodie L. Klamer	32	100.00%
Total...	32	100.00%

REP - Gladwin Township Trustee (Final)

Under Votes: 44
Over Votes: 0

Rollin B. Greer	32	100.00%
Total...	32	100.00%

REP - GLADWIN TOWNSHIP PCT 2 DELEGATE REP (Final)

Under Votes: 143
Over Votes: 0

Ross A. Holec	22	46.81%
Dale T. Holec	25	53.19%
Total...	47	100.00%

DEM - UNITED STATES SENATOR (Final)

Under Votes: 17
Over Votes: 0

Carl Levin	53	100.00%
Total...	53	100.00%

DEM - REPRESENTATIVE IN CONGRESS (Final)

Under Votes: 18
Over Votes: 0

Bart Stupak	52	100.00%
Total...	52	100.00%

DEM - REPRESENTATIVE IN LEGISLATURE 97TH DISTRICT (Final)

Under Votes: 22
Over Votes: 0

Kathy L. Wilton	48	100.00%
Total...	48	100.00%

Gladwin Township Precinct 2

DEM - PROSECUTING ATTORNEY (Final)

Under Votes: 24
Over Votes: 0

Jordan E. Case	46	100.00%
Total...	46	100.00%

DEM - County Sheriff (Final)

Under Votes: 9
Over Votes: 0

Michael Shea	61	100.00%
Total...	61	100.00%

DEM - County Clerk (Final)

Under Votes: 28
Over Votes: 0

Laura Brandon	42	100.00%
Total...	42	100.00%

DEM - County Treasurer (Final)

Under Votes: 4
Over Votes: 0

Ann Manning	27	40.91%
Christy Van Tiem	39	59.09%
Total...	66	100.00%

DEM - COUNTY ROAD COMMISSIONER (Final)

Under Votes: 14
Over Votes: 0

Michael H. Fagan	13	23.21%
Larry Miller	16	28.57%
Robert Pettit	27	48.21%
Total...	56	100.00%

DEM - County Drain Commissioner (Final)

Under Votes: 27
Over Votes: 0

Sherry Augustine	43	100.00%
Total...	43	100.00%

DEM - Gladwin Township Trustee (Final)

Under Votes: 95
Over Votes: 0

Donald E. Hale	45	100.00%
Total...	45	100.00%

Court of Appeals 4th District Non-Incumbent (Final)

Under Votes: 55
Over Votes: 0

Eric Doster	14	22.58%
Jim Howell	11	17.74%
Michael J. Kelly	20	32.26%

Gladwin Township Precinct 2

Court of Appeals 4th District Non-Incumbent (Final)

Paula Manderfield	17	27.42%
Total...	62	100.00%

District Court 80th District Non-Incumbent (Final)

Under Votes: 22
Over Votes: 0

Joshua M. Farrell	31	32.63%
D. Todd Diederich	11	11.58%
Anthony Jenkins	43	45.26%
Jon H. Ringelberg	10	10.53%
Total...	95	100.00%

County Proposals - Roads and Bridge Improvement (Final)

Under Votes: 6
Over Votes: 1

YES	72	65.45%
NO	38	34.55%
Total...	110	100.00%

County Proposals - Senior Services (Final)

Under Votes: 6
Over Votes: 0

YES	74	66.67%
NO	37	33.33%
Total...	111	100.00%

County Proposals - Public Transportation (Final)

Under Votes: 5
Over Votes: 0

YES	74	66.07%
NO	38	33.93%
Total...	112	100.00%

Grim Township Precinct 1

Registration & Turnout			100
Election Day Turnout		17	17.00%
Election Day Manual Entry Turnout		0	0.00%
Modems Turnout		0	0.00%
County Clerk Turnout		0	0.00%
	Total...	17	17.00%

REP - UNITED STATES SENATOR			(Final)
Under Votes: 1			
Over Votes: 0			
Jack Hoogendyk Jr.		4	100.00%
	Total...	4	100.00%

REP - REPRESENTATIVE IN CONGRESS			(Final)
Under Votes: 0			
Over Votes: 0			
Tom Casperson		2	40.00%
Linda Goldthorpe		2	40.00%
Don Hooper		1	20.00%
	Total...	5	100.00%

REP - REPRESENTATIVE IN LEGISLATURE 97TH DISTRICT			(Final)
Under Votes: 0			
Over Votes: 0			
Tim Moore		5	100.00%
	Total...	5	100.00%

REP - PROSECUTING ATTORNEY			(Final)
Under Votes: 1			
Over Votes: 0			
Aaron W. Miller		4	100.00%
	Total...	4	100.00%

REP - County Register of Deeds			(Final)
Under Votes: 1			
Over Votes: 0			
Bonnie K. House		4	100.00%
	Total...	4	100.00%

REP - COUNTY ROAD COMMISSIONER			(Final)
Under Votes: 0			
Over Votes: 0			
Cyrus Fairchild		5	100.00%
	Total...	5	100.00%

REP - Grim Township Supervisor			(Final)
Under Votes: 1			
Over Votes: 0			
Keith L. Cousineau		4	100.00%
	Total...	4	100.00%

Grim Township Precinct 1

REP - Grim Township Trustee			(Final)
Under Votes: 6			
Over Votes: 0			
Robert M. Allaben		4	100.00%
	Total...	4	100.00%

DEM - UNITED STATES SENATOR			(Final)
Under Votes: 2			
Over Votes: 0			
Carl Levin		10	100.00%
	Total...	10	100.00%

DEM - REPRESENTATIVE IN CONGRESS			(Final)
Under Votes: 2			
Over Votes: 0			
Bart Stupak		10	100.00%
	Total...	10	100.00%

DEM - REPRESENTATIVE IN LEGISLATURE 97TH DISTRICT			(Final)
Under Votes: 1			
Over Votes: 0			
Kathy L. Wilton		11	100.00%
	Total...	11	100.00%

DEM - PROSECUTING ATTORNEY			(Final)
Under Votes: 2			
Over Votes: 0			
Jordan E. Case		10	100.00%
	Total...	10	100.00%

DEM - County Sheriff			(Final)
Under Votes: 0			
Over Votes: 0			
Michael Shea		12	100.00%
	Total...	12	100.00%

DEM - County Clerk			(Final)
Under Votes: 0			
Over Votes: 0			
Laura Brandon		12	100.00%
	Total...	12	100.00%

DEM - County Treasurer			(Final)
Under Votes: 0			
Over Votes: 0			
Ann Manning		4	33.33%
Christy Van Tiem		8	66.67%
	Total...	12	100.00%

Grim Township Precinct 1

DEM - COUNTY ROAD COMMISSIONER (Final)

Under Votes: 0
Over Votes: 0

Michael H. Fagan	0	0.00%
Larry Miller	1	8.33%
Robert Pettit	11	91.67%
Total...	12	100.00%

DEM - County Drain Commissioner (Final)

Under Votes: 0
Over Votes: 0

Sherry Augustine	12	100.00%
Total...	12	100.00%

DEM - COUNTY COMMISSIONER 7TH DIST (Final)

Under Votes: 1
Over Votes: 0

Terry Whittington	11	100.00%
Total...	11	100.00%

DEM - Grim Township Clerk (Final)

Under Votes: 0
Over Votes: 0

Darlene Showalter	12	100.00%
Total...	12	100.00%

DEM - Grim Township Treasurer (Final)

Under Votes: 1
Over Votes: 0

Linda Lyons	11	100.00%
Total...	11	100.00%

DEM - Grim Township Trustee (Final)

Under Votes: 12
Over Votes: 0

Daniel Valler	12	100.00%
Total...	12	100.00%

Court of Appeals 4th District Non-Incumbent (Final)

Under Votes: 6
Over Votes: 0

Eric Doster	3	27.27%
Jim Howell	1	9.09%
Michael J. Kelly	5	45.45%
Paula Manderfield	2	18.18%
Total...	11	100.00%

District Court 80th District Non-Incumbent (Final)

Under Votes: 4
Over Votes: 0

Joshua M. Farrell	8	61.54%
D. Todd Diederich	0	0.00%

Grim Township Precinct 1

District Court 80th District Non-Incumbent (Final)

Anthony Jenkins	5	38.46%
Jon H. Ringelberg	0	0.00%
Total...	13	0.00%

County Proposals - Roads and Bridge Improvement (Final)

Under Votes: 1
Over Votes: 0

YES	12	75.00%
NO	4	25.00%
Total...	16	100.00%

County Proposals - Senior Services (Final)

Under Votes: 2
Over Votes: 0

YES	11	73.33%
NO	4	26.67%
Total...	15	100.00%

County Proposals - Public Transportation (Final)

Under Votes: 2
Over Votes: 0

YES	9	60.00%
NO	6	40.00%
Total...	15	100.00%

Grout Township Precinct 1

Registration & Turnout			100
Election Day Turnout		319	319.00%
Election Day Manual Entry Turnout		0	0.00%
Modems Turnout		0	0.00%
County Clerk Turnout		0	0.00%
	Total...	319	319.00%

REP - UNITED STATES SENATOR (Final)

Under Votes: 22
Over Votes: 2

Jack Hoogendyk Jr.		81	100.00%
	Total...	81	100.00%

REP - REPRESENTATIVE IN CONGRESS (Final)

Under Votes: 24
Over Votes: 2

Tom Casperson		38	48.10%
Linda Goldthorpe		17	21.52%
Don Hooper		24	30.38%
	Total...	79	100.00%

REP - REPRESENTATIVE IN LEGISLATURE 97TH DISTRICT (Final)

Under Votes: 7
Over Votes: 0

Tim Moore		97	100.00%
	Total...	97	100.00%

REP - PROSECUTING ATTORNEY (Final)

Under Votes: 16
Over Votes: 0

Aaron W. Miller		87	100.00%
	Total...	87	100.00%

REP - County Register of Deeds (Final)

Under Votes: 20
Over Votes: 1

Bonnie K. House		84	100.00%
	Total...	84	100.00%

REP - COUNTY ROAD COMMISSIONER (Final)

Under Votes: 33
Over Votes: 1

Cyrus Fairchild		69	100.00%
	Total...	69	100.00%

REP - Grout Township Supervisor (Final)

Under Votes: 13
Over Votes: 0

William Shearer		92	100.00%
	Total...	92	100.00%

Grout Township Precinct 1

REP - Grout Township Clerk (Final)

Under Votes: 14
Over Votes: 0

Linda Birgel		91	100.00%
	Total...	91	100.00%

REP - Grout Township Treasurer (Final)

Under Votes: 8
Over Votes: 0

Darlene L. Conner		97	100.00%
	Total...	97	100.00%

REP - Grout Township Trustee (Final)

Under Votes: 54
Over Votes: 0

Joy Nash		81	51.92%
Katrina A. Shearer		75	48.08%
	Total...	156	100.00%

REP - GROUT TOWNSHIP PCT DELEGATE REP (Final)

Under Votes: 982
Over Votes: 0

Linda J. Birgel		69	24.82%
Don Birgel		58	20.86%
Darlene L. Conner		81	29.14%
LaVel I. Smith		70	25.18%
	Total...	278	100.00%

DEM - UNITED STATES SENATOR (Final)

Under Votes: 44
Over Votes: 1

Carl Levin		149	100.00%
	Total...	149	100.00%

DEM - REPRESENTATIVE IN CONGRESS (Final)

Under Votes: 39
Over Votes: 0

Bart Stupak		156	100.00%
	Total...	156	100.00%

DEM - REPRESENTATIVE IN LEGISLATURE 97TH DISTRICT (Final)

Under Votes: 55
Over Votes: 0

Kathy L. Wilton		140	100.00%
	Total...	140	100.00%

DEM - PROSECUTING ATTORNEY (Final)

Under Votes: 55
Over Votes: 0

Jordan E. Case		140	100.00%
	Total...	140	100.00%

Grout Township Precinct 1

DEM - County Sheriff (Final)

Under Votes: 25
Over Votes: 0

Michael Shea	169	100.00%
Total...	169	100.00%

DEM - County Clerk (Final)

Under Votes: 57
Over Votes: 0

Laura Brandon	137	100.00%
Total...	137	100.00%

DEM - County Treasurer (Final)

Under Votes: 12
Over Votes: 0

Ann Manning	60	32.79%
Christy Van Tiem	123	67.21%
Total...	183	100.00%

DEM - COUNTY ROAD COMMISSIONER (Final)

Under Votes: 36
Over Votes: 1

Michael H. Fagan	60	38.22%
Larry Miller	56	35.67%
Robert Pettit	41	26.11%
Total...	157	100.00%

DEM - County Drain Commissioner (Final)

Under Votes: 50
Over Votes: 0

Sherry Augustine	145	100.00%
Total...	145	100.00%

DEM - COUNTY COMMISSIONER 5TH DIST (Final)

Under Votes: 48
Over Votes: 0

Jan Posey	147	100.00%
Total...	147	100.00%

DEM - Grout Township Supervisor (Final)

Under Votes: 62
Over Votes: 0

Jerry Fairchild	133	100.00%
Total...	133	100.00%

DEM - Grout Township Clerk (Final)

Under Votes: 60
Over Votes: 0

Janice K. Wildey	135	100.00%
Total...	135	100.00%

Grout Township Precinct 1

DEM - Grout Township Trustee (Final)

Under Votes: 154
Over Votes: 0

Jennette Govitz	137	58.05%
David Schwab	99	41.95%
Total...	236	100.00%

Court of Appeals 4th District Non-Incumbent (Final)

Under Votes: 142
Over Votes: 0

Eric Doster	24	13.71%
Jim Howell	12	6.86%
Michael J. Kelly	87	49.71%
Paula Manderfield	52	29.71%
Total...	175	100.00%

District Court 80th District Non-Incumbent (Final)

Under Votes: 79
Over Votes: 1

Joshua M. Farrell	85	35.56%
D. Todd Diederich	24	10.04%
Anthony Jenkins	112	46.86%
Jon H. Ringelberg	18	7.53%
Total...	239	100.00%

County Proposals - Roads and Bridge Improvement (Final)

Under Votes: 40
Over Votes: 0

YES	164	58.78%
NO	115	41.22%
Total...	279	100.00%

County Proposals - Senior Services (Final)

Under Votes: 15
Over Votes: 0

YES	238	78.29%
NO	66	21.71%
Total...	304	100.00%

County Proposals - Public Transportation (Final)

Under Votes: 18
Over Votes: 0

YES	204	67.77%
NO	97	32.23%
Total...	301	100.00%

Hay Township Precinct 1

Registration & Turnout		100
Election Day Turnout	218	218.00%
Election Day Manual Entry Turnout	0	0.00%
Moderns Turnout	0	0.00%
County Clerk Turnout	0	0.00%
Total...	218	218.00%

REP - UNITED STATES SENATOR (Final)

Under Votes: 3
Over Votes: 0

Jack Hoogendyk Jr.	36	100.00%
Total...	36	100.00%

REP - REPRESENTATIVE IN CONGRESS (Final)

Under Votes: 4
Over Votes: 0

Tom Casperson	13	37.14%
Linda Goldthorpe	11	31.43%
Don Hooper	11	31.43%
Total...	35	100.00%

REP - REPRESENTATIVE IN LEGISLATURE 97TH DISTRICT (Final)

Under Votes: 3
Over Votes: 0

Tim Moore	36	100.00%
Total...	36	100.00%

REP - PROSECUTING ATTORNEY (Final)

Under Votes: 4
Over Votes: 0

Aaron W. Miller	35	100.00%
Total...	35	100.00%

REP - County Register of Deeds (Final)

Under Votes: 4
Over Votes: 0

Bonnie K. House	35	100.00%
Total...	35	100.00%

REP - COUNTY ROAD COMMISSIONER (Final)

Under Votes: 5
Over Votes: 0

Cyrus Fairchild	34	100.00%
Total...	34	100.00%

DEM - UNITED STATES SENATOR (Final)

Under Votes: 26
Over Votes: 0

Carl Levin	126	100.00%
Total...	126	100.00%

Hay Township Precinct 1

DEM - REPRESENTATIVE IN CONGRESS (Final)

Under Votes: 33
Over Votes: 0

Bart Stupak	121	100.00%
Total...	121	100.00%

DEM - REPRESENTATIVE IN LEGISLATURE 97TH DISTRICT (Final)

Under Votes: 31
Over Votes: 0

Kathy L. Wilton	123	100.00%
Total...	123	100.00%

DEM - PROSECUTING ATTORNEY (Final)

Under Votes: 41
Over Votes: 1

Jordan E. Case	112	100.00%
Total...	112	100.00%

DEM - County Sheriff (Final)

Under Votes: 25
Over Votes: 0

Michael Shea	128	100.00%
Total...	128	100.00%

DEM - County Clerk (Final)

Under Votes: 41
Over Votes: 0

Laura Brandon	112	100.00%
Total...	112	100.00%

DEM - County Treasurer (Final)

Under Votes: 19
Over Votes: 1

Ann Manning	68	50.75%
Christy Van Tiem	66	49.25%
Total...	134	100.00%

DEM - COUNTY ROAD COMMISSIONER (Final)

Under Votes: 32
Over Votes: 0

Michael H. Fagan	43	35.25%
Larry Miller	35	28.69%
Robert Pettit	44	36.07%
Total...	122	100.00%

DEM - County Drain Commissioner (Final)

Under Votes: 38
Over Votes: 0

Sherry Augustine	116	100.00%
Total...	116	100.00%

Hay Township Precinct 1

DEM - COUNTY COMMISSIONER 4TH DIST (Final)

Under Votes: 32
Over Votes: 0

Josh Reid	121	100.00%
Total...	121	100.00%

DEM - Hay Township Supervisor (Final)

Under Votes: 53
Over Votes: 1

Dennis Perry	98	100.00%
Total...	98	100.00%

DEM - Hay Township Clerk (Final)

Under Votes: 52
Over Votes: 0

Janice C. Bennett	101	100.00%
Total...	101	100.00%

DEM - Hay Township Treasurer (Final)

Under Votes: 53
Over Votes: 0

June Adair Detzler	100	100.00%
Total...	100	100.00%

DEM - HAY TOWNSHIP TRUSTEE (Final)

Under Votes: 74
Over Votes: 2

Steven James Monaghan	75	32.61%
Thomas W. Olson	55	23.91%
Ray Peck	59	25.65%
Michael F. Schmidt	41	17.83%
Total...	230	100.00%

DEM - Hay Township Constable (Final)

Under Votes: 24
Over Votes: 0

Ralph A. Vanderbush	128	100.00%
Total...	128	100.00%

Court of Appeals 4th District Non-Incumbent (Final)

Under Votes: 92
Over Votes: 0

Eric Doster	9	7.14%
Jim Howell	30	23.81%
Michael J. Kelly	54	42.86%
Paula Manderfield	33	26.19%
Total...	126	100.00%

District Court 80th District Non-Incumbent (Final)

Under Votes: 65
Over Votes: 1

Joshua M. Farrell	67	44.08%

Hay Township Precinct 1

District Court 80th District Non-Incumbent (Final)

D. Todd Diederich	21	13.82%
Anthony Jenkins	58	38.16%
Jon H. Ringelberg	6	3.95%
Total...	152	100.00%

County Proposals - Roads and Bridge Improvement (Final)

Under Votes: 28
Over Votes: 0

YES	102	53.68%
NO	88	46.32%
Total...	190	100.00%

County Proposals - Senior Services (Final)

Under Votes: 19
Over Votes: 0

YES	149	74.87%
NO	50	25.13%
Total...	199	100.00%

County Proposals - Public Transportation (Final)

Under Votes: 19
Over Votes: 0

YES	123	61.81%
NO	76	38.19%
Total...	199	100.00%

Sage Township Precinct 1

Registration & Turnout		100
Election Day Turnout	467	467.00%
Election Day Manual Entry Turnout	0	0.00%
Modems Turnout	0	0.00%
County Clerk Turnout	0	0.00%
Total...	467	467.00%

REP - UNITED STATES SENATOR		(Final)
Under Votes: 68		
Over Votes: 1		
Jack Hoogendyk Jr.	126	100.00%
Total...	126	100.00%

REP - REPRESENTATIVE IN CONGRESS		(Final)
Under Votes: 67		
Over Votes: 1		
Tom Casperson	52	41.27%
Linda Goldthorpe	23	18.25%
Don Hooper	51	40.48%
Total...	126	100.00%

REP - REPRESENTATIVE IN LEGISLATURE 97TH DISTRICT		(Final)
Under Votes: 31		
Over Votes: 1		
Tim Moore	162	100.00%
Total...	162	100.00%

REP - PROSECUTING ATTORNEY		(Final)
Under Votes: 53		
Over Votes: 1		
Aaron W. Miller	139	100.00%
Total...	139	100.00%

REP - County Register of Deeds		(Final)
Under Votes: 32		
Over Votes: 1		
Bonnie K. House	161	100.00%
Total...	161	100.00%

REP - COUNTY ROAD COMMISSIONER		(Final)
Under Votes: 90		
Over Votes: 1		
Cyrus Fairchild	103	100.00%
Total...	103	100.00%

REP - Sage Township Supervisor		(Final)
Under Votes: 12		
Over Votes: 1		
Arlene Ogg	67	37.02%
Kristie Simrau	114	62.98%
Total...	181	100.00%

Sage Township Precinct 1

REP - Sage Township Clerk		(Final)
Under Votes: 55		
Over Votes: 0		
Laura Flach	138	100.00%
Total...	138	100.00%

REP - Sage Township Treasurer		(Final)
Under Votes: 38		
Over Votes: 0		
Janet Smith	155	100.00%
Total...	155	100.00%

REP - Sage Township Trustee		(Final)
Under Votes: 95		
Over Votes: 0		
Wanda Ogg	80	27.30%
Dennis W. Vannest	116	39.59%
Renee Zelt	97	33.11%
Total...	293	100.00%

DEM - UNITED STATES SENATOR		(Final)
Under Votes: 62		
Over Votes: 1		
Carl Levin	179	100.00%
Total...	179	100.00%

DEM - REPRESENTATIVE IN CONGRESS		(Final)
Under Votes: 73		
Over Votes: 0		
Bart Stupak	170	100.00%
Total...	170	100.00%

DEM - REPRESENTATIVE IN LEGISLATURE 97TH DISTRICT		(Final)
Under Votes: 78		
Over Votes: 0		
Kathy L. Wilton	164	100.00%
Total...	164	100.00%

DEM - PROSECUTING ATTORNEY		(Final)
Under Votes: 85		
Over Votes: 0		
Jordan E. Case	157	100.00%
Total...	157	100.00%

DEM - County Sheriff		(Final)
Under Votes: 36		
Over Votes: 0		
Michael Shea	207	100.00%
Total...	207	100.00%

Sage Township Precinct 1

DEM - County Clerk (Final)

Under Votes: 80
Over Votes: 0

Laura Brandon	161	100.00%
Total...	161	100.00%

DEM - County Treasurer (Final)

Under Votes: 11
Over Votes: 0

Ann Manning	108	46.55%
Christy Van Tiem	124	53.45%
Total...	232	100.00%

DEM - COUNTY ROAD COMMISSIONER (Final)

Under Votes: 35
Over Votes: 0

Michael H. Fagan	62	29.81%
Larry Miller	80	38.46%
Robert Pettit	66	31.73%
Total...	208	100.00%

DEM - County Drain Commissioner (Final)

Under Votes: 98
Over Votes: 0

Sherry Augustine	144	100.00%
Total...	144	100.00%

DEM - COUNTY COMMISSIONER 1ST DIST (Final)

Under Votes: 70
Over Votes: 0

Terry L. Walters	172	100.00%
Total...	172	100.00%

DEM - Sage Township Clerk (Final)

Under Votes: 107
Over Votes: 0

Kathleen E. Mills	136	100.00%
Total...	136	100.00%

Court of Appeals 4th District Non-Incumbent (Final)

Under Votes: 245
Over Votes: 0

Eric Doster	27	12.22%
Jim Howell	51	23.08%
Michael J. Kelly	92	41.63%
Paula Manderfield	51	23.08%
Total...	221	100.00%

District Court 80th District Non-Incumbent (Final)

Under Votes: 119
Over Votes: 1

Joshua M. Farrell	129	37.28%

Sage Township Precinct 1

District Court 80th District Non-Incumbent (Final)

D. Todd Diederich	31	8.96%
Anthony Jenkins	166	47.98%
Jon H. Ringelberg	20	5.78%
Total...	346	100.00%

County Proposals - Roads and Bridge Improvement (Final)

Under Votes: 74
Over Votes: 0

YES	234	59.54%
NO	159	40.46%
Total...	393	100.00%

County Proposals - Senior Services (Final)

Under Votes: 69
Over Votes: 0

YES	304	76.38%
NO	94	23.62%
Total...	398	100.00%

County Proposals - Public Transportation (Final)

Under Votes: 72
Over Votes: 0

YES	260	65.82%
NO	135	34.18%
Total...	395	100.00%

Secord Township Precinct 1

Registration & Turnout			100
Election Day Turnout	270	270.00%	
Election Day Manual Entry Turnout	0	0.00%	
Modems Turnout	0	0.00%	
County Clerk Turnout	0	0.00%	
Total...	270	270.00%	

REP - UNITED STATES SENATOR			(Final)
Under Votes: 9			
Over Votes: 1			
Jack Hoogendyk Jr.	41	100.00%	
Total...	41	100.00%	

REP - REPRESENTATIVE IN CONGRESS			(Final)
Under Votes: 15			
Over Votes: 1			
Tom Casperson	16	47.06%	
Linda Goldthorpe	5	14.71%	
Don Hooper	13	38.24%	
Total...	34	100.00%	

REP - REPRESENTATIVE IN LEGISLATURE 97TH DISTRICT			(Final)
Under Votes: 3			
Over Votes: 1			
Tim Moore	47	100.00%	
Total...	47	100.00%	

REP - PROSECUTING ATTORNEY			(Final)
Under Votes: 11			
Over Votes: 1			
Aaron W. Miller	39	100.00%	
Total...	39	100.00%	

REP - County Register of Deeds			(Final)
Under Votes: 12			
Over Votes: 1			
Bonnie K. House	38	100.00%	
Total...	38	100.00%	

REP - COUNTY ROAD COMMISSIONER			(Final)
Under Votes: 19			
Over Votes: 1			
Cyrus Fairchild	31	100.00%	
Total...	31	100.00%	

REP - Secord Township Trustee			(Final)
Under Votes: 57			
Over Votes: 2			
Patrick L. Dean	43	100.00%	
Total...	43	100.00%	

Secord Township Precinct 1

REP - Secord Township Constable			(Final)
Under Votes: 63			
Over Votes: 2			
LouAnn Hurry	37	100.00%	
Total...	37	100.00%	

DEM - UNITED STATES SENATOR			(Final)
Under Votes: 38			
Over Votes: 3			
Carl Levin	166	100.00%	
Total...	166	100.00%	

DEM - REPRESENTATIVE IN CONGRESS			(Final)
Under Votes: 43			
Over Votes: 0			
Bart Stupak	165	100.00%	
Total...	165	100.00%	

DEM - REPRESENTATIVE IN LEGISLATURE 97TH DISTRICT			(Final)
Under Votes: 33			
Over Votes: 0			
Kathy L. Wilton	175	100.00%	
Total...	175	100.00%	

DEM - PROSECUTING ATTORNEY			(Final)
Under Votes: 51			
Over Votes: 2			
Jordan E. Case	154	100.00%	
Total...	154	100.00%	

DEM - County Sheriff			(Final)
Under Votes: 39			
Over Votes: 0			
Michael Shea	169	100.00%	
Total...	169	100.00%	

DEM - County Clerk			(Final)
Under Votes: 58			
Over Votes: 0			
Laura Brandon	150	100.00%	
Total...	150	100.00%	

DEM - County Treasurer			(Final)
Under Votes: 15			
Over Votes: 2			
Ann Manning	60	31.41%	
Christy Van Tiem	131	68.59%	
Total...	191	100.00%	

Secord Township Precinct 1

DEM - COUNTY ROAD COMMISSIONER (Final)

Under Votes: 18
Over Votes: 2

Michael H. Fagan	139	73.94%
Larry Miller	34	18.09%
Robert Pettit	15	7.98%
Total...	188	100.00%

DEM - County Drain Commissioner (Final)

Under Votes: 44
Over Votes: 0

Sherry Augustine	163	100.00%
Total...	163	100.00%

DEM - COUNTY COMMISSIONER 4TH DIST (Final)

Under Votes: 40
Over Votes: 0

Josh Reid	166	100.00%
Total...	166	100.00%

DEM - Secord Township Supervisor (Final)

Under Votes: 39
Over Votes: 0

Vincent Charles Barry Jr.	169	100.00%
Total...	169	100.00%

DEM - Secord Township Clerk (Final)

Under Votes: 40
Over Votes: 0

Kathie Hart	168	100.00%
Total...	168	100.00%

DEM - Secord Township Treasurer (Final)

Under Votes: 44
Over Votes: 0

Jim Cooper	161	100.00%
Total...	161	100.00%

DEM - Secord Township Trustee (Final)

Under Votes: 274
Over Votes: 0

Colin G. Combs	142	100.00%
Total...	142	100.00%

DEM - Secord Township Constable (Final)

Under Votes: 192
Over Votes: 0

Maxine M. Larson	104	46.43%
Thomas McCarthy	120	53.57%
Total...	224	100.00%

Secord Township Precinct 1

Court of Appeals 4th District Non-Incumbent (Final)

Under Votes: 115
Over Votes: 0

Eric Doster	10	6.49%
Jim Howell	21	13.64%
Michael J. Kelly	81	52.60%
Paula Manderfield	42	27.27%
Total...	154	100.00%

District Court 80th District Non-Incumbent (Final)

Under Votes: 81
Over Votes: 0

Joshua M. Farrell	79	41.80%
D. Todd Diederich	17	8.99%
Anthony Jenkins	86	45.50%
Jon H. Ringelberg	7	3.70%
Total...	189	100.00%

County Proposals - Roads and Bridge Improvement (Final)

Under Votes: 24
Over Votes: 0

YES	172	69.92%
NO	74	30.08%
Total...	246	100.00%

County Proposals - Senior Services (Final)

Under Votes: 19
Over Votes: 0

YES	204	81.27%
NO	47	18.73%
Total...	251	100.00%

County Proposals - Public Transportation (Final)

Under Votes: 22
Over Votes: 0

YES	176	70.97%
NO	72	29.03%
Total...	248	100.00%

Sherman Township Precinct 1

Registration & Turnout		100
Election Day Turnout	268	268.00%
Election Day Manual Entry Turnout	0	0.00%
Modems Turnout	0	0.00%
County Clerk Turnout	0	0.00%
Total...	268	268.00%

REP - UNITED STATES SENATOR		(Final)
Under Votes: 21		
Over Votes: 0		
Jack Hoogendyk Jr.	58	100.00%
Total...	58	100.00%

REP - REPRESENTATIVE IN CONGRESS		(Final)
Under Votes: 26		
Over Votes: 0		
Tom Casperson	18	33.33%
Linda Goldthorpe	12	22.22%
Don Hooper	24	44.44%
Total...	54	100.00%

REP - REPRESENTATIVE IN LEGISLATURE 97TH DISTRICT		(Final)
Under Votes: 14		
Over Votes: 0		
Tim Moore	66	100.00%
Total...	66	100.00%

REP - PROSECUTING ATTORNEY		(Final)
Under Votes: 18		
Over Votes: 0		
Aaron W. Miller	62	100.00%
Total...	62	100.00%

REP - County Register of Deeds		(Final)
Under Votes: 22		
Over Votes: 0		
Bonnie K. House	58	100.00%
Total...	58	100.00%

REP - COUNTY ROAD COMMISSIONER		(Final)
Under Votes: 31		
Over Votes: 0		
Cyrus Fairchild	47	100.00%
Total...	47	100.00%

REP - Sherman Township Supervisor		(Final)
Under Votes: 29		
Over Votes: 0		
Robert A. Schafer	50	100.00%
Total...	50	100.00%

Sherman Township Precinct 1

REP - Sherman Township Clerk		(Final)
Under Votes: 3		
Over Votes: 0		
Linda L. Freier	50	64.94%
Barbara J. Schafer	27	35.06%
Total...	77	100.00%

REP - Sherman Township Treasurer		(Final)
Under Votes: 20		
Over Votes: 0		
Corey A. Cuddie	60	100.00%
Total...	60	100.00%

REP - Sherman Township Trustee		(Final)
Under Votes: 72		
Over Votes: 0		
James Daniels	51	57.95%
Jack Woods	37	42.05%
Total...	88	100.00%

REP - SHERMAN TOWNSHIP PCT DELEGATE REP		(Final)
Under Votes: 481		
Over Votes: 0		
Barbara J. Schafer	41	52.56%
Robert A. Schafer	37	47.44%
Total...	78	100.00%

DEM - UNITED STATES SENATOR		(Final)
Under Votes: 48		
Over Votes: 1		
Carl Levin	126	100.00%
Total...	126	100.00%

DEM - REPRESENTATIVE IN CONGRESS		(Final)
Under Votes: 49		
Over Votes: 0		
Bart Stupak	126	100.00%
Total...	126	100.00%

DEM - REPRESENTATIVE IN LEGISLATURE 97TH DISTRICT		(Final)
Under Votes: 62		
Over Votes: 0		
Kathy L. Wilton	113	100.00%
Total...	113	100.00%

DEM - PROSECUTING ATTORNEY		(Final)
Under Votes: 64		
Over Votes: 0		
Jordan E. Case	111	100.00%
Total...	111	100.00%

Sherman Township Precinct 1

DEM - County Sheriff (Final)

Under Votes: 41
Over Votes: 0

Michael Shea	134	100.00%
Total...	134	100.00%

DEM - County Clerk (Final)

Under Votes: 64
Over Votes: 0

Laura Brandon	111	100.00%
Total...	111	100.00%

DEM - County Treasurer (Final)

Under Votes: 22
Over Votes: 0

Ann Manning	71	46.41%
Christy Van Tiem	82	53.59%
Total...	153	100.00%

DEM - COUNTY ROAD COMMISSIONER (Final)

Under Votes: 35
Over Votes: 0

Michael H. Fagan	41	29.29%
Larry Miller	66	47.14%
Robert Pettit	33	23.57%
Total...	140	100.00%

DEM - County Drain Commissioner (Final)

Under Votes: 60
Over Votes: 0

Sherry Augustine	115	100.00%
Total...	115	100.00%

DEM - COUNTY COMMISSIONER 1ST DIST (Final)

Under Votes: 62
Over Votes: 0

Terry L. Walters	110	100.00%
Total...	110	100.00%

DEM - Sherman Township Supervisor (Final)

Under Votes: 11
Over Votes: 0

James Anderson	75	45.73%
Walter Hart	89	54.27%
Total...	164	100.00%

DEM - Sherman Township Treasurer (Final)

Under Votes: 71
Over Votes: 0

Valerie Wood	102	100.00%
Total...	102	100.00%

Sherman Township Precinct 1

DEM - Sherman Township Trustee (Final)

Under Votes: 247
Over Votes: 0

Ronald Grabowski	103	100.00%
Total...	103	100.00%

Court of Appeals 4th District Non-Incumbent (Final)

Under Votes: 116
Over Votes: 1

Eric Doster	33	21.85%
Jim Howell	19	12.58%
Michael J. Kelly	57	37.75%
Paula Manderfield	42	27.81%
Total...	151	100.00%

District Court 80th District Non-Incumbent (Final)

Under Votes: 86
Over Votes: 0

Joshua M. Farrell	74	40.66%
D. Todd Diederich	14	7.69%
Anthony Jenkins	81	44.51%
Jon H. Ringelberg	13	7.14%
Total...	182	100.00%

Harrison Comm Schools Board Member Partial (Final)

Under Votes: 132
Over Votes: 0

Connie Cauchi	61	47.22%
Floyd Dennis	38	35.19%
Shannon Olstrom	19	17.59%
Total...	108	100.00%

County Proposals - Roads and Bridge Improvement (Final)

Under Votes: 39
Over Votes: 0

YES	114	49.78%
NO	115	50.22%
Total...	229	100.00%

County Proposals - Senior Services (Final)

Under Votes: 46
Over Votes: 0

YES	169	76.13%
NO	53	23.87%
Total...	222	100.00%

County Proposals - Public Transportation (Final)

Under Votes: 42
Over Votes: 0

YES	133	58.85%

Sherman Township Precinct 1

County Proposals - Public Transportation			(Final)
NO		93	41.15%
	Total...	226	100.00%

Tobacco Township Precinct 1

Registration & Turnout			100
Election Day Turnout		389	389.00%
Election Day Manual Entry Turnout		0	0.00%
Moderns Turnout		0	0.00%
County Clerk Turnout		0	0.00%
	Total...	389	389.00%

REP - UNITED STATES SENATOR			(Final)
Under Votes: 11			
Over Votes: 2			
Jack Hoogendyk Jr.		59	100.00%
	Total...	59	100.00%

REP - REPRESENTATIVE IN CONGRESS			(Final)
Under Votes: 11			
Over Votes: 1			
Tom Casperson		23	37.70%
Linda Goldthorpe		9	14.75%
Don Hooper		29	47.54%
	Total...	61	100.00%

REP - REPRESENTATIVE IN LEGISLATURE 97TH DISTRICT			(Final)
Under Votes: 5			
Over Votes: 0			
Tim Moore		68	100.00%
	Total...	68	100.00%

REP - PROSECUTING ATTORNEY			(Final)
Under Votes: 15			
Over Votes: 0			
Aaron W. Miller		58	100.00%
	Total...	58	100.00%

REP - County Register of Deeds			(Final)
Under Votes: 14			
Over Votes: 0			
Bonnie K. House		58	100.00%
	Total...	58	100.00%

REP - COUNTY ROAD COMMISSIONER			(Final)
Under Votes: 17			
Over Votes: 0			
Cyrus Fairchild		56	100.00%
	Total...	56	100.00%

REP - Tobacco Township Trustee			(Final)
Under Votes: 88			
Over Votes: 0			
Craig S. Bergman		58	100.00%
	Total...	58	100.00%

Tobacco Township Precinct 1

DEM - UNITED STATES SENATOR (Final)

Under Votes: 63
Over Votes: 0

Carl Levin	238	100.00%
Total...	238	100.00%

DEM - REPRESENTATIVE IN CONGRESS (Final)

Under Votes: 65
Over Votes: 0

Bart Stupak	236	100.00%
Total...	236	100.00%

DEM - REPRESENTATIVE IN LEGISLATURE 97TH DISTRICT (Final)

Under Votes: 78
Over Votes: 0

Kathy L. Wilton	223	100.00%
Total...	223	100.00%

DEM - PROSECUTING ATTORNEY (Final)

Under Votes: 88
Over Votes: 0

Jordan E. Case	213	100.00%
Total...	213	100.00%

DEM - County Sheriff (Final)

Under Votes: 42
Over Votes: 0

Michael Shea	260	100.00%
Total...	260	100.00%

DEM - County Clerk (Final)

Under Votes: 76
Over Votes: 0

Laura Brandon	225	100.00%
Total...	225	100.00%

DEM - County Treasurer (Final)

Under Votes: 23
Over Votes: 0

Ann Manning	128	45.88%
Christy Van Tiem	151	54.12%
Total...	279	100.00%

DEM - COUNTY ROAD COMMISSIONER (Final)

Under Votes: 55
Over Votes: 1

Michael H. Fagan	75	30.49%
Larry Miller	85	34.55%
Robert Pettit	86	34.96%
Total...	246	100.00%

Tobacco Township Precinct 1

DEM - County Drain Commissioner (Final)

Under Votes: 83
Over Votes: 0

Sherry Augustine	218	100.00%
Total...	218	100.00%

DEM - COUNTY COMMISSIONER 6TH DIST (Final)

Under Votes: 9
Over Votes: 0

Thomas S. Hoag	120	40.96%
Sharron L. Smith	173	59.04%
Total...	293	100.00%

DEM - Tobacco Township Supervisor (Final)

Under Votes: 92
Over Votes: 0

William Clark	209	100.00%
Total...	209	100.00%

DEM - Tobacco Township Clerk (Final)

Under Votes: 72
Over Votes: 0

Roshelle M. Brubaker	230	100.00%
Total...	230	100.00%

DEM - Tobacco Township Treasurer (Final)

Under Votes: 77
Over Votes: 0

Judy Wyse	225	100.00%
Total...	225	100.00%

DEM - Tobacco Township Trustee (Final)

Under Votes: 384
Over Votes: 0

James L. Andrist	219	100.00%
Total...	219	100.00%

DEM - TOBACCO TOWNSHIP PCT 1 DELEGATE DEM (Final)

Under Votes: 439
Over Votes: 0

Christopher Clark Breznau	165	100.00%
Total...	165	100.00%

Court of Appeals 4th District Non-Incumbent (Final)

Under Votes: 161
Over Votes: 0

Eric Doster	32	14.10%
Jim Howell	43	18.94%
Michael J. Kelly	104	45.81%
Paula Manderfield	48	21.15%
Total...	227	100.00%

Tobacco Township Precinct 1

District Court 80th District Non-Incumbent (Final)

Under Votes: 107
Over Votes: 1

Joshua M. Farrell	112	39.86%
D. Todd Diederich	25	8.90%
Anthony Jenkins	115	40.93%
Jon H. Ringelberg	29	10.32%
Total...	281	100.00%

County Proposals - Roads and Bridge Improvement (Final)

Under Votes: 51
Over Votes: 1

YES	198	58.75%
NO	139	41.25%
Total...	337	100.00%

County Proposals - Senior Services (Final)

Under Votes: 52
Over Votes: 0

YES	247	73.29%
NO	90	26.71%
Total...	337	100.00%

County Proposals - Public Transportation (Final)

Under Votes: 57
Over Votes: 0

YES	201	60.54%
NO	131	39.46%
Total...	332	100.00%

Statement of Votes Cast
Gogebic County, MI
August 5, 2008 Primary Election
SOVC For Jurisdiction Wide, All Counters, All Races

	TURN OUT			REP US SENATE						
	Reg. Voters	Cards Cast	% Turnout	Reg. Voters	Times Counted	Total Votes	Jack Hoogendyk, Jr.		Write-In Votes	
Jurisdiction Wide										
Bessemer Township, Precinct 1	1083	88	8.13%	1083	88	8	8	100.00%	0	0.00%
Erwin Township, Precinct 1	311	30	9.65%	311	30	5	5	100.00%	0	0.00%
Ironwood Charter Township, Precinct 1A	1952	777	39.81%	1952	777	29	29	100.00%	0	0.00%
Marenisco Township, Precinct 1	547	265	48.45%	547	265	11	11	100.00%	0	0.00%
Wakefield Township, Precinct 1	278	69	24.82%	278	69	1	1	100.00%	0	0.00%
Watersmeet Township, Precinct 1	1409	214	15.19%	1409	214	26	26	100.00%	0	0.00%
City of Bessemer, Precinct 1A	1842	182	9.88%	1842	182	24	24	100.00%	0	0.00%
City of Ironwood, Precinct 1	923	196	21.24%	923	196	10	10	100.00%	0	0.00%
City of Ironwood, Precinct 2	1314	170	12.94%	1314	170	15	14	93.33%	1	6.67%
City of Ironwood, Precinct 3	1364	265	19.43%	1364	265	28	28	100.00%	0	0.00%
City of Ironwood, Precinct 4	911	126	13.83%	911	126	12	12	100.00%	0	0.00%
City of Wakefield, Precinct 1A	1452	297	20.45%	1452	297	28	28	100.00%	0	0.00%
Total	13386	2679	20.01%	13386	2679	197	196	99.49%	1	0.51%

Statement of Votes Cast
Gogebic County, MI
August 5, 2008 Primary Election
SOVC For Jurisdiction Wide, All Counters, All Races

REP D1 REP IN CONGRESS

	Reg. Voters	Times Counted	Total Votes	Tom Casperson		Linda Goldthorpe		Don Hooper		Write-In Votes	
Jurisdiction Wide											
Bessemer Township, Precinct 1	1083	88	8	2	25.00%	1	12.50%	5	62.50%	0	0.00%
Erwin Township, Precinct 1	311	30	5	3	60.00%	2	40.00%	0	0.00%	0	0.00%
Ironwood Charter Township, Precinct 1A	1952	777	29	13	44.83%	8	27.59%	8	27.59%	0	0.00%
Marenisco Township, Precinct 1	547	265	11	4	36.36%	3	27.27%	4	36.36%	0	0.00%
Wakefield Township, Precinct 1	278	69	1	0	0.00%	1	100.00%	0	0.00%	0	0.00%
Watersmeet Township, Precinct 1	1409	214	27	13	48.15%	4	14.81%	10	37.04%	0	0.00%
City of Bessemer, Precinct 1A	1842	182	30	13	43.33%	9	30.00%	8	26.67%	0	0.00%
City of Ironwood, Precinct 1	923	196	10	4	40.00%	1	10.00%	5	50.00%	0	0.00%
City of Ironwood, Precinct 2	1314	170	17	5	29.41%	5	29.41%	7	41.18%	0	0.00%
City of Ironwood, Precinct 3	1364	265	28	9	32.14%	13	46.43%	5	17.86%	1	3.57%
City of Ironwood, Precinct 4	911	126	12	6	50.00%	2	16.67%	4	33.33%	0	0.00%
City of Wakefield, Precinct 1A	1452	297	30	8	26.67%	8	26.67%	14	46.67%	0	0.00%
Total	13386	2679	208	80	38.46%	57	27.40%	70	33.65%	1	0.48%

Statement of Votes Cast
Gogebic County, MI
August 5, 2008 Primary Election
SOVC For Jurisdiction Wide, All Counters, All Races

	REP D110 STATE REP						REP PROSECUTING ATTORNEY					
	Reg. Voters	Times Counted	Total Votes	John Larson	Write-In Votes		Reg. Voters	Times Counted	Total Votes	Write-In Votes		
Jurisdiction Wide												
Bessemer Township, Precinct 1	1083	88	6	6 100.00%	0	0.00%	1083	88	0	0	-	
Erwin Township, Precinct 1	311	30	5	5 100.00%	0	0.00%	311	30	0	0	-	
Ironwood Charter Township, Precinct 1A	1952	777	29	29 100.00%	0	0.00%	1952	777	1	1	100.00%	
Marenisco Township, Precinct 1	547	265	10	10 100.00%	0	0.00%	547	265	1	1	100.00%	
Wakefield Township, Precinct 1	278	69	1	1 100.00%	0	0.00%	278	69	0	0	-	
Watersmeet Township, Precinct 1	1409	214	23	23 100.00%	0	0.00%	1409	214	5	5	100.00%	
City of Bessemer, Precinct 1A	1842	182	25	25 100.00%	0	0.00%	1842	182	3	3	100.00%	
City of Ironwood, Precinct 1	923	196	9	9 100.00%	0	0.00%	923	196	1	1	100.00%	
City of Ironwood, Precinct 2	1314	170	14	14 100.00%	0	0.00%	1314	170	3	3	100.00%	
City of Ironwood, Precinct 3	1364	265	25	25 100.00%	0	0.00%	1364	265	2	2	100.00%	
City of Ironwood, Precinct 4	911	126	11	11 100.00%	0	0.00%	911	126	0	0	-	
City of Wakefield, Precinct 1A	1452	297	27	27 100.00%	0	0.00%	1452	297	3	3	100.00%	
Total	13386	2679	185	185 100.00%	0	0.00%	13386	2679	19	19	100.00%	

Statement of Votes Cast
Gogebic County, MI
August 5, 2008 Primary Election
SOVC For Jurisdiction Wide, All Counters, All Races

	DEM US SENATE							DEM D1 REP IN CONGRESS						
	Reg. Voters	Times Counted	Total Votes	Carl Levin		Write-In Votes		Reg. Voters	Times Counted	Total Votes	Bart Stupak		Write-In Votes	
Jurisdiction Wide														
Bessemer Township, Precinct 1	1083	88	66	66	100.00%	0	0.00%	1083	88	65	65	100.00%	0	0.00%
Erwin Township, Precinct 1	311	30	19	19	100.00%	0	0.00%	311	30	18	18	100.00%	0	0.00%
Ironwood Charter Township, Precinct 1A	1952	777	586	580	98.98%	6	1.02%	1952	777	620	613	98.87%	7	1.13%
Marenisco Township, Precinct 1	547	265	171	170	99.42%	1	0.58%	547	265	186	183	98.39%	3	1.61%
Wakefield Township, Precinct 1	278	69	64	63	98.44%	1	1.56%	278	69	63	63	100.00%	0	0.00%
Watersmeet Township, Precinct 1	1409	214	130	130	100.00%	0	0.00%	1409	214	133	133	100.00%	0	0.00%
City of Bessemer, Precinct 1A	1842	182	115	115	100.00%	0	0.00%	1842	182	130	130	100.00%	0	0.00%
City of Ironwood, Precinct 1	923	196	141	141	100.00%	0	0.00%	923	196	154	154	100.00%	0	0.00%
City of Ironwood, Precinct 2	1314	170	126	126	100.00%	0	0.00%	1314	170	133	133	100.00%	0	0.00%
City of Ironwood, Precinct 3	1364	265	194	194	100.00%	0	0.00%	1364	265	210	210	100.00%	0	0.00%
City of Ironwood, Precinct 4	911	126	94	94	100.00%	0	0.00%	911	126	99	99	100.00%	0	0.00%
City of Wakefield, Precinct 1A	1452	297	207	207	100.00%	0	0.00%	1452	297	219	218	99.54%	1	0.46%
Total	13386	2679	1913	1905	99.58%	8	0.42%	13386	2679	2030	2019	99.46%	11	0.54%

Statement of Votes Cast
Gogebic County, MI
August 5, 2008 Primary Election
SOVC For Jurisdiction Wide, All Counters, All Races

	DEM D110 STATE REP								DEM PROSECUTING ATTORNEY							
	Reg. Voters	Times Counted	Total Votes	John L. Faccin		Michael A. Lahti		Write-In Votes		Reg. Voters	Times Counted	Total Votes	Richard B. Adams		Write-In Votes	
Jurisdiction Wide																
Bessemer Township, Precinct 1	1083	88	65	7	10.77%	58	89.23%	0	0.00%	1083	88	65	64	98.46%	1	1.54%
Erwin Township, Precinct 1	311	30	20	1	5.00%	19	95.00%	0	0.00%	311	30	16	16	100.00%	0	0.00%
Ironwood Charter Township, Precinct 1A	1952	777	650	61	9.38%	584	89.85%	5	0.77%	1952	777	584	579	99.14%	5	0.86%
Marenisco Township, Precinct 1	547	265	179	15	8.38%	164	91.62%	0	0.00%	547	265	169	168	99.41%	1	0.59%
Wakefield Township, Precinct 1	278	69	65	6	9.23%	59	90.77%	0	0.00%	278	69	64	63	98.44%	1	1.56%
Watersmeet Township, Precinct 1	1409	214	129	22	17.05%	107	82.95%	0	0.00%	1409	214	116	114	98.28%	2	1.72%
City of Bessemer, Precinct 1A	1842	182	129	14	10.85%	115	89.15%	0	0.00%	1842	182	105	105	100.00%	0	0.00%
City of Ironwood, Precinct 1	923	196	161	8	4.97%	153	95.03%	0	0.00%	923	196	141	141	100.00%	0	0.00%
City of Ironwood, Precinct 2	1314	170	136	9	6.62%	127	93.38%	0	0.00%	1314	170	123	120	97.56%	3	2.44%
City of Ironwood, Precinct 3	1364	265	208	10	4.81%	198	95.19%	0	0.00%	1364	265	195	192	98.46%	3	1.54%
City of Ironwood, Precinct 4	911	126	105	10	9.52%	95	90.48%	0	0.00%	911	126	93	93	100.00%	0	0.00%
City of Wakefield, Precinct 1A	1452	297	219	13	5.94%	206	94.06%	0	0.00%	1452	297	208	207	99.52%	1	0.48%
Total	13386	2679	2066	176	8.52%	1885	91.24%	5	0.24%	13386	2679	1879	1862	99.10%	17	0.90%

Statement of Votes Cast
Gogebic County, MI
August 5, 2008 Primary Election
SOVC For Jurisdiction Wide, All Counters, All Races

NP D4 APPELATE COURT

	Reg. Voters	Times Counted	Total Votes	Eric Doster		Jim Howell		Michael J. Kelly		Paula Manderfield		Write-In Votes	
Jurisdiction Wide													
Bessemer Township, Precinct 1	1083	88	55	5	9.09%	8	14.55%	7	12.73%	35	63.64%	0	0.00%
Erwin Township, Precinct 1	311	30	18	3	16.67%	1	5.56%	1	5.56%	13	72.22%	0	0.00%
Ironwood Charter Township, Precinct 1A	1952	777	420	27	6.43%	33	7.86%	159	37.86%	199	47.38%	2	0.48%
Marenisco Township, Precinct 1	547	265	111	4	3.60%	16	14.41%	30	27.03%	61	54.95%	0	0.00%
Wakefield Township, Precinct 1	278	69	45	2	4.44%	7	15.56%	8	17.78%	28	62.22%	0	0.00%
Watersmeet Township, Precinct 1	1409	214	106	10	9.43%	14	13.21%	41	38.68%	40	37.74%	1	0.94%
City of Bessemer, Precinct 1A	1842	182	100	9	9.00%	4	4.00%	20	20.00%	67	67.00%	0	0.00%
City of Ironwood, Precinct 1	923	196	110	9	8.18%	4	3.64%	26	23.64%	71	64.55%	0	0.00%
City of Ironwood, Precinct 2	1314	170	109	14	12.84%	9	8.26%	39	35.78%	47	43.12%	0	0.00%
City of Ironwood, Precinct 3	1364	265	174	12	6.90%	13	7.47%	44	25.29%	103	59.20%	2	1.15%
City of Ironwood, Precinct 4	911	126	83	9	10.84%	11	13.25%	24	28.92%	38	45.78%	1	1.20%
City of Wakefield, Precinct 1A	1452	297	161	13	8.07%	7	4.35%	25	15.53%	115	71.43%	1	0.62%
Total	13386	2679	1492	117	7.84%	127	8.51%	424	28.42%	817	54.76%	7	0.47%

Statement of Votes Cast
Gogebic County, MI
August 5, 2008 Primary Election
SOVC For Jurisdiction Wide, All Counters, All Races

STATE OF MICHIGAN

COUNTY OF GOGEBIC

We do Hereby Certify, that the foregoing is a correct statement of the votes given in the County of Gogebic for the person designated and other matters submitted, at the Primary Election, held August 5th, 2008.

In witness whereof, we have hereunto set our hands and caused to be affixed the seal of the Circuit Court for the County of Gogebic.

Signed this 6th Day of August, 2008.

GOGEBIC COUNTY

BOARD OF CANVASSERS

ATTEST:

CLERK OF THE BOARD OF CANVASSERS

LINDA COBURN
GRAND TRAVERSE COUNTY CLERK

400 BOARDMAN AVENUE
TRAVERSE CITY, MI 49684-2577
(231) 922-4760

January 6, 2009

Irene Del Rio
Bureau of Elections
1st Floor, 430 W. Allegan
Lansing, MI 48918

Dear Ms. Del Rio:

Enclosed please find another copy of the August 5, 2008 Primary election results by precinct for Grand Traverse County per your email request. If you have any questions or need anything else from our office please call us at (231) 922-4760.

Sincerely,

Bonnie Scheele

Bonnie Scheele
Deputy Director

enc

RECYCLED PAPER

Statement of Votes Cast
2008 august 5 primary election
SOVC For Jurisdiction Wide, All Counters, State Report

	TURN OUT			Rep US Senator					Rep Rep in Congress				
	Reg. Voters	Cards Cast	% Turnout	Reg. Voters	Total Votes	Jack Hoogendyk, Jr. (REP)		Write-In Votes	Reg. Voters	Total Votes	Dave Camp (REP)		Write-In Votes
Jurisdiction Wide													
Acme Township, Precinct 1													
Polling	2244	554	24.69%	2244	335	331	98.81%	4 1.19%	2244	372	370	99.46%	2 0.54%
Absentee	2244	274	12.21%	2244	147	147	100.00%	0 0.00%	2244	160	158	98.75%	2 1.25%
Total	2244	828	36.90%	2244	482	478	99.17%	4 0.83%	2244	532	528	99.25%	4 0.75%
Acme Township, Precinct 2													
Polling	1135	367	32.33%	1135	226	225	99.56%	1 0.44%	1135	268	266	99.25%	2 0.75%
Absentee	1135	183	16.12%	1135	131	131	100.00%	0 0.00%	1135	143	143	100.00%	0 0.00%
Total	1135	550	48.46%	1135	357	356	99.72%	1 0.28%	1135	411	409	99.51%	2 0.49%
Blair Township, Precinct 1													
Polling	1304	96	7.36%	1304	57	56	98.25%	1 1.75%	1304	62	61	98.39%	1 1.61%
Absentee	1304	66	5.06%	1304	26	26	100.00%	0 0.00%	1304	30	30	100.00%	0 0.00%
Total	1304	162	12.42%	1304	83	82	98.80%	1 1.20%	1304	92	91	98.91%	1 1.09%
Blair Township, Precinct 2													
Polling	1752	158	9.02%	1752	90	90	100.00%	0 0.00%	1752	106	106	100.00%	0 0.00%
Absentee	1752	87	4.97%	1752	47	47	100.00%	0 0.00%	1752	52	52	100.00%	0 0.00%
Total	1752	245	13.98%	1752	137	137	100.00%	0 0.00%	1752	158	158	100.00%	0 0.00%
Blair Township, Precinct 3													
Polling	1195	99	8.28%	1195	65	65	100.00%	0 0.00%	1195	71	71	100.00%	0 0.00%
Absentee	1195	84	7.03%	1195	43	43	100.00%	0 0.00%	1195	48	48	100.00%	0 0.00%
Total	1195	183	15.31%	1195	108	108	100.00%	0 0.00%	1195	119	119	100.00%	0 0.00%
Blair Township, Precinct 4													
Polling	1316	81	6.16%	1316	45	44	97.78%	1 2.22%	1316	51	50	98.04%	1 1.96%
Absentee	1316	33	2.51%	1316	11	11	100.00%	0 0.00%	1316	11	11	100.00%	0 0.00%
Total	1316	114	8.66%	1316	56	55	98.21%	1 1.79%	1316	62	61	98.39%	1 1.61%
East Bay Township, Precinct 1													
Polling	1665	165	9.91%	1665	92	90	97.83%	2 2.17%	1665	106	105	99.06%	1 0.94%
Absentee	1665	222	13.33%	1665	134	134	100.00%	0 0.00%	1665	141	141	100.00%	0 0.00%
Total	1665	387	23.24%	1665	226	224	99.12%	2 0.88%	1665	247	246	99.60%	1 0.40%
East Bay Township, Precinct 2													
Polling	2418	350	14.47%	2418	220	219	99.55%	1 0.45%	2418	246	246	100.00%	0 0.00%
Absentee	2418	206	8.52%	2418	113	113	100.00%	0 0.00%	2418	121	121	100.00%	0 0.00%
Total	2418	556	22.99%	2418	333	332	99.70%	1 0.30%	2418	367	367	100.00%	0 0.00%
East Bay Township, Precinct 3													
Polling	1855	218	11.75%	1855	148	144	97.30%	4 2.70%	1855	166	165	99.40%	1 0.60%
Absentee	1855	210	11.32%	1855	105	105	100.00%	0 0.00%	1855	116	116	100.00%	0 0.00%
Total	1855	428	23.07%	1855	253	249	98.42%	4 1.58%	1855	282	281	99.65%	1 0.35%
East Bay Township, Precinct 4													
Polling	2356	262	11.12%	2356	155	153	98.71%	2 1.29%	2356	173	172	99.42%	1 0.58%
Absentee	2356	131	5.56%	2356	78	78	100.00%	0 0.00%	2356	81	81	100.00%	0 0.00%
Total	2356	393	16.68%	2356	233	231	99.14%	2 0.86%	2356	254	253	99.61%	1 0.39%

Statement of Votes Cast
2008 august 5 primary election
SOVC For Jurisdiction Wide, All Counters, State Report

	TURN OUT			Rep US Senator					Rep Rep in Congress				
	Reg. Voters	Cards Cast	% Turnout	Reg. Voters	Total Votes	Jack Hoogendyk, Jr. (REP)		Write-In Votes	Reg. Voters	Total Votes	Dave Camp (REP)		Write-In Votes
Fife Lake Township, Precinct 1													
Polling	1202	241	20.05%	1202	145	145	100.00%	0 0.00%	1202	156	155	99.36%	1 0.64%
Absentee	1202	0	0.00%	1202	0	0	-	0 -	1202	0	0	-	0 -
Total	1202	241	20.05%	1202	145	145	100.00%	0 0.00%	1202	156	155	99.36%	1 0.64%
Garfield Township, Precinct 1													
Polling	2018	302	14.97%	2018	213	211	99.06%	2 0.94%	2018	235	231	98.30%	4 1.70%
Absentee	2018	231	11.45%	2018	138	138	100.00%	0 0.00%	2018	142	142	100.00%	0 0.00%
Total	2018	533	26.41%	2018	351	349	99.43%	2 0.57%	2018	377	373	98.94%	4 1.06%
Garfield Township, Precinct 2													
Polling	2594	430	16.58%	2594	252	251	99.60%	1 0.40%	2594	291	290	99.66%	1 0.34%
Absentee	2594	487	18.77%	2594	265	265	100.00%	0 0.00%	2594	279	279	100.00%	0 0.00%
Total	2594	917	35.35%	2594	517	516	99.81%	1 0.19%	2594	570	569	99.82%	1 0.18%
Garfield Township, Precinct 3													
Polling	2086	210	10.07%	2086	116	115	99.14%	1 0.86%	2086	135	135	100.00%	0 0.00%
Absentee	2086	269	12.90%	2086	179	179	100.00%	0 0.00%	2086	188	188	100.00%	0 0.00%
Total	2086	479	22.96%	2086	295	294	99.66%	1 0.34%	2086	323	323	100.00%	0 0.00%
Garfield Township, Precinct 4													
Polling	1864	132	7.08%	1864	71	70	98.59%	1 1.41%	1864	80	79	98.75%	1 1.25%
Absentee	1864	316	16.95%	1864	143	143	100.00%	0 0.00%	1864	149	149	100.00%	0 0.00%
Total	1864	448	24.03%	1864	214	213	99.53%	1 0.47%	1864	229	228	99.56%	1 0.44%
Garfield Township, Precinct 5													
Polling	1557	263	16.89%	1557	154	151	98.05%	3 1.95%	1557	172	170	98.84%	2 1.16%
Absentee	1557	245	15.74%	1557	153	153	100.00%	0 0.00%	1557	160	160	100.00%	0 0.00%
Total	1557	508	32.63%	1557	307	304	99.02%	3 0.98%	1557	332	330	99.40%	2 0.60%
Garfield Township, Precinct 6													
Polling	1926	232	12.05%	1926	129	129	100.00%	0 0.00%	1926	143	143	100.00%	0 0.00%
Absentee	1926	269	13.97%	1926	145	145	100.00%	0 0.00%	1926	169	169	100.00%	0 0.00%
Total	1926	501	26.01%	1926	274	274	100.00%	0 0.00%	1926	312	312	100.00%	0 0.00%
Grant Township, Precinct 1													
Polling	811	167	20.59%	811	110	110	100.00%	0 0.00%	811	125	124	99.20%	1 0.80%
Absentee	811	0	0.00%	811	0	0	-	0 -	811	0	0	-	0 -
Total	811	167	20.59%	811	110	110	100.00%	0 0.00%	811	125	124	99.20%	1 0.80%
Green Lake Township, Precinct 1													
Polling	1798	237	13.18%	1798	140	138	98.57%	2 1.43%	1798	158	157	99.37%	1 0.63%
Absentee	1798	174	9.68%	1798	103	103	100.00%	0 0.00%	1798	101	101	100.00%	0 0.00%
Total	1798	411	22.86%	1798	243	241	99.18%	2 0.82%	1798	259	258	99.61%	1 0.39%
Green Lake Township, Precinct 2													
Polling	2540	470	18.50%	2540	238	235	98.74%	3 1.26%	2540	260	258	99.23%	2 0.77%
Absentee	2540	143	5.63%	2540	69	69	100.00%	0 0.00%	2540	72	72	100.00%	0 0.00%
Total	2540	613	24.13%	2540	307	304	99.02%	3 0.98%	2540	332	330	99.40%	2 0.60%
Long Lake Township, Precinct 1													

Statement of Votes Cast
2008 august 5 primary election
SOVC For Jurisdiction Wide, All Counters, State Report

	TURN OUT			Rep US Senator						Rep Rep in Congress					
	Reg. Voters	Cards Cast	% Turnout	Reg. Voters	Total Votes	Jack Hoogendyk, Jr. (REP)		Write-In Votes		Reg. Voters	Total Votes	Dave Camp (REP)		Write-In Votes	
Polling	2163	250	11.56%	2163	158	157	99.37%	1	0.63%	2163	176	175	99.43%	1	0.57%
Absentee	2163	166	7.67%	2163	101	101	100.00%	0	0.00%	2163	102	102	100.00%	0	0.00%
Total	2163	416	19.23%	2163	259	258	99.61%	1	0.39%	2163	278	277	99.64%	1	0.36%
Long Lake Township, Precinct 2															
Polling	2058	278	13.51%	2058	167	165	98.80%	2	1.20%	2058	186	185	99.46%	1	0.54%
Absentee	2058	228	11.08%	2058	132	132	100.00%	0	0.00%	2058	143	143	100.00%	0	0.00%
Total	2058	506	24.59%	2058	299	297	99.33%	2	0.67%	2058	329	328	99.70%	1	0.30%
Long Lake Township, Precinct 3															
Polling	2266	316	13.95%	2266	194	193	99.48%	1	0.52%	2266	207	206	99.52%	1	0.48%
Absentee	2266	193	8.52%	2266	115	115	100.00%	0	0.00%	2266	123	123	100.00%	0	0.00%
Total	2266	509	22.46%	2266	309	308	99.68%	1	0.32%	2266	330	329	99.70%	1	0.30%
Mayfield Township, Precinct 1															
Polling	1111	170	15.30%	1111	113	111	98.23%	2	1.77%	1111	129	128	99.22%	1	0.78%
Absentee	1111	0	0.00%	1111	0	0	-	0	-	1111	0	0	-	0	-
Total	1111	170	15.30%	1111	113	111	98.23%	2	1.77%	1111	129	128	99.22%	1	0.78%
Paradise Township, Precinct 1															
Polling	1633	394	24.13%	1633	223	221	99.10%	2	0.90%	1633	258	257	99.61%	1	0.39%
Absentee	1633	0	0.00%	1633	0	0	-	0	-	1633	0	0	-	0	-
Total	1633	394	24.13%	1633	223	221	99.10%	2	0.90%	1633	258	257	99.61%	1	0.39%
Paradise Township, Precinct 2															
Polling	1433	287	20.03%	1433	180	180	100.00%	0	0.00%	1433	217	216	99.54%	1	0.46%
Absentee	1433	0	0.00%	1433	0	0	-	0	-	1433	0	0	-	0	-
Total	1433	287	20.03%	1433	180	180	100.00%	0	0.00%	1433	217	216	99.54%	1	0.46%
Peninsula Township, Precinct 1															
Polling	2365	446	18.86%	2365	249	249	100.00%	0	0.00%	2365	277	277	100.00%	0	0.00%
Absentee	2365	476	20.13%	2365	281	281	100.00%	0	0.00%	2365	301	301	100.00%	0	0.00%
Total	2365	922	38.99%	2365	530	530	100.00%	0	0.00%	2365	578	578	100.00%	0	0.00%
Peninsula Township, Precinct 2															
Polling	2357	345	14.64%	2357	195	195	100.00%	0	0.00%	2357	208	208	100.00%	0	0.00%
Absentee	2357	512	21.72%	2357	319	319	100.00%	0	0.00%	2357	341	341	100.00%	0	0.00%
Total	2357	857	36.36%	2357	514	514	100.00%	0	0.00%	2357	549	549	100.00%	0	0.00%
Union Township, Precinct 1															
Polling	328	43	13.11%	328	23	23	100.00%	0	0.00%	328	26	26	100.00%	0	0.00%
Absentee	328	0	0.00%	328	0	0	-	0	-	328	0	0	-	0	-
Total	328	43	13.11%	328	23	23	100.00%	0	0.00%	328	26	26	100.00%	0	0.00%
Whitewater Township, Precinct 1															
Polling	2035	579	28.45%	2035	357	357	100.00%	0	0.00%	2035	391	391	100.00%	0	0.00%
Absentee	2035	266	13.07%	2035	175	174	99.43%	1	0.57%	2035	189	189	100.00%	0	0.00%
Total	2035	845	41.52%	2035	532	531	99.81%	1	0.19%	2035	580	580	100.00%	0	0.00%
Traverse City, Precinct 1															
Polling	2371	342	14.42%	2371	175	170	97.14%	5	2.86%	2371	189	186	98.41%	3	1.59%

Statement of Votes Cast
2008 august 5 primary election
SOVC For Jurisdiction Wide, All Counters, State Report

	TURN OUT			Rep US Senator						Rep Rep in Congress					
	Reg. Voters	Cards Cast	% Turnout	Reg. Voters	Total Votes	Jack Hoogendyk, Jr. (REP)		Write-In Votes		Reg. Voters	Total Votes	Dave Camp (REP)		Write-In Votes	
Absentee	2371	186	7.84%	2371	98	98	100.00%	0	0.00%	2371	102	102	100.00%	0	0.00%
Total	2371	528	22.27%	2371	273	268	98.17%	5	1.83%	2371	291	288	98.97%	3	1.03%
Traverse City, Precinct 3															
Polling	2016	261	12.95%	2016	118	117	99.15%	1	0.85%	2016	127	127	100.00%	0	0.00%
Absentee	2016	162	8.04%	2016	84	84	100.00%	0	0.00%	2016	90	89	98.89%	1	1.11%
Total	2016	423	20.98%	2016	202	201	99.50%	1	0.50%	2016	217	216	99.54%	1	0.46%
Traverse City, Precinct 7															
Polling	2017	192	9.52%	2017	103	103	100.00%	0	0.00%	2017	107	107	100.00%	0	0.00%
Absentee	2017	141	6.99%	2017	66	65	98.48%	1	1.52%	2017	71	70	98.59%	1	1.41%
Total	2017	333	16.51%	2017	169	168	99.41%	1	0.59%	2017	178	177	99.44%	1	0.56%
Traverse City, Precinct 8															
Polling	2270	263	11.59%	2270	107	104	97.20%	3	2.80%	2270	128	123	96.09%	5	3.91%
Absentee	2270	169	7.44%	2270	76	75	98.68%	1	1.32%	2270	87	84	96.55%	3	3.45%
Total	2270	432	19.03%	2270	183	179	97.81%	4	2.19%	2270	215	207	96.28%	8	3.72%
Traverse City, Precinct 9															
Polling	1439	212	14.73%	1439	108	107	99.07%	1	0.93%	1439	127	126	99.21%	1	0.79%
Absentee	1439	185	12.86%	1439	100	100	100.00%	0	0.00%	1439	107	107	100.00%	0	0.00%
Total	1439	397	27.59%	1439	208	207	99.52%	1	0.48%	1439	234	233	99.57%	1	0.43%
Traverse City, Precinct 10															
Polling	1320	128	9.70%	1320	65	65	100.00%	0	0.00%	1320	66	66	100.00%	0	0.00%
Absentee	1320	152	11.52%	1320	75	74	98.67%	1	1.33%	1320	83	83	100.00%	0	0.00%
Total	1320	280	21.21%	1320	140	139	99.29%	1	0.71%	1320	149	149	100.00%	0	0.00%
Total															
Polling	64818	9540	14.72%	64818	5536	5489	99.15%	47	0.85%	64818	6195	6158	99.40%	37	0.60%
Absentee	64818	6466	9.98%	64818	3652	3648	99.89%	4	0.11%	64818	3902	3895	99.82%	7	0.18%
Total	64818	16006	24.69%	64818	9188	9137	99.44%	51	0.56%	64818	10097	10053	99.56%	44	0.44%

Statement of Votes Cast
2008 august 5 primary election
SOVC For Jurisdiction Wide, All Counters, State Report

	Rep State Representative								Dem US Senator							
	Reg. Voters	Total Votes	Tony Hefner (REP)		Wayne A. Schmidt (REP)		Write-In Votes		Reg. Voters	Total Votes	Carl Levin (DEM)		Write-In Votes	
Jurisdiction Wide														
Acme Township, Precinct 1														
Polling	2244	368	105	28.53%	262	71.20%	1	0.27%	2244	25	25	100.00%	0	0.00%
Absentee	2244	154	53	34.42%	98	63.64%	3	1.95%	2244	24	23	95.83%	1	4.17%
Total	2244	522	158	30.27%	360	68.97%	4	0.77%	2244	49	48	97.96%	1	2.04%
Acme Township, Precinct 2														
Polling	1135	239	55	23.01%	183	76.57%	1	0.42%	1135	12	12	100.00%	0	0.00%
Absentee	1135	129	23	17.83%	106	82.17%	0	0.00%	1135	4	4	100.00%	0	0.00%
Total	1135	368	78	21.20%	289	78.53%	1	0.27%	1135	16	16	100.00%	0	0.00%
Blair Township, Precinct 1														
Polling	1304	66	18	27.27%	48	72.73%	0	0.00%	1304	15	15	100.00%	0	0.00%
Absentee	1304	31	12	38.71%	19	61.29%	0	0.00%	1304	9	9	100.00%	0	0.00%
Total	1304	97	30	30.93%	67	69.07%	0	0.00%	1304	24	24	100.00%	0	0.00%
Blair Township, Precinct 2														
Polling	1752	112	35	31.25%	77	68.75%	0	0.00%	1752	19	19	100.00%	0	0.00%
Absentee	1752	43	17	39.53%	26	60.47%	0	0.00%	1752	15	15	100.00%	0	0.00%
Total	1752	155	52	33.55%	103	66.45%	0	0.00%	1752	34	34	100.00%	0	0.00%
Blair Township, Precinct 3														
Polling	1195	72	12	16.67%	60	83.33%	0	0.00%	1195	13	13	100.00%	0	0.00%
Absentee	1195	47	10	21.28%	37	78.72%	0	0.00%	1195	13	13	100.00%	0	0.00%
Total	1195	119	22	18.49%	97	81.51%	0	0.00%	1195	26	26	100.00%	0	0.00%
Blair Township, Precinct 4														
Polling	1316	51	19	37.25%	32	62.75%	0	0.00%	1316	15	15	100.00%	0	0.00%
Absentee	1316	12	3	25.00%	9	75.00%	0	0.00%	1316	10	10	100.00%	0	0.00%
Total	1316	63	22	34.92%	41	65.08%	0	0.00%	1316	25	25	100.00%	0	0.00%
East Bay Township, Precinct 1														
Polling	1665	120	46	38.33%	74	61.67%	0	0.00%	1665	19	19	100.00%	0	0.00%
Absentee	1665	141	31	21.99%	110	78.01%	0	0.00%	1665	35	35	100.00%	0	0.00%
Total	1665	261	77	29.50%	184	70.50%	0	0.00%	1665	54	54	100.00%	0	0.00%
East Bay Township, Precinct 2														
Polling	2418	266	61	22.93%	205	77.07%	0	0.00%	2418	29	29	100.00%	0	0.00%
Absentee	2418	117	37	31.62%	80	68.38%	0	0.00%	2418	22	22	100.00%	0	0.00%
Total	2418	383	98	25.59%	285	74.41%	0	0.00%	2418	51	51	100.00%	0	0.00%
East Bay Township, Precinct 3														
Polling	1855	165	49	29.70%	116	70.30%	0	0.00%	1855	12	11	91.67%	1	8.33%
Absentee	1855	113	32	28.32%	81	71.68%	0	0.00%	1855	46	46	100.00%	0	0.00%
Total	1855	278	81	29.14%	197	70.86%	0	0.00%	1855	58	57	98.28%	1	1.72%
East Bay Township, Precinct 4														
Polling	2356	189	47	24.87%	141	74.60%	1	0.53%	2356	29	29	100.00%	0	0.00%
Absentee	2356	88	33	37.50%	55	62.50%	0	0.00%	2356	15	15	100.00%	0	0.00%
Total	2356	277	80	28.88%	196	70.76%	1	0.36%	2356	44	44	100.00%	0	0.00%

Statement of Votes Cast
2008 august 5 primary election
SOVC For Jurisdiction Wide, All Counters, State Report

	Rep State Representative								Dem US Senator					
	Reg. Voters	Total Votes	Tony Hefner (REP)		Wayne A. Schmidt (REP)		Write-In Votes		Reg. Voters	Total Votes	Carl Levin (DEM)		Write-In Votes	
Fife Lake Township, Precinct 1														
Polling	1202	146	51	34.93%	93	63.70%	2	1.37%	1202	44	44	100.00%	0	0.00%
Absentee	1202	0	0	-	0	-	0	-	1202	0	0	-	0	-
Total	1202	146	51	34.93%	93	63.70%	2	1.37%	1202	44	44	100.00%	0	0.00%
Garfield Township, Precinct 1														
Polling	2018	240	47	19.58%	193	80.42%	0	0.00%	2018	18	18	100.00%	0	0.00%
Absentee	2018	157	38	24.20%	119	75.80%	0	0.00%	2018	36	36	100.00%	0	0.00%
Total	2018	397	85	21.41%	312	78.59%	0	0.00%	2018	54	54	100.00%	0	0.00%
Garfield Township, Precinct 2														
Polling	2594	309	68	22.01%	241	77.99%	0	0.00%	2594	28	28	100.00%	0	0.00%
Absentee	2594	282	89	31.56%	192	68.09%	1	0.35%	2594	97	97	100.00%	0	0.00%
Total	2594	591	157	26.57%	433	73.27%	1	0.17%	2594	125	125	100.00%	0	0.00%
Garfield Township, Precinct 3														
Polling	2086	139	41	29.50%	97	69.78%	1	0.72%	2086	33	33	100.00%	0	0.00%
Absentee	2086	196	64	32.65%	132	67.35%	0	0.00%	2086	27	27	100.00%	0	0.00%
Total	2086	335	105	31.34%	229	68.36%	1	0.30%	2086	60	60	100.00%	0	0.00%
Garfield Township, Precinct 4														
Polling	1864	82	23	28.05%	59	71.95%	0	0.00%	1864	14	14	100.00%	0	0.00%
Absentee	1864	149	44	29.53%	105	70.47%	0	0.00%	1864	86	86	100.00%	0	0.00%
Total	1864	231	67	29.00%	164	71.00%	0	0.00%	1864	100	100	100.00%	0	0.00%
Garfield Township, Precinct 5														
Polling	1557	187	40	21.39%	147	78.61%	0	0.00%	1557	27	27	100.00%	0	0.00%
Absentee	1557	170	44	25.88%	126	74.12%	0	0.00%	1557	22	22	100.00%	0	0.00%
Total	1557	357	84	23.53%	273	76.47%	0	0.00%	1557	49	49	100.00%	0	0.00%
Garfield Township, Precinct 6														
Polling	1926	173	64	36.99%	108	62.43%	1	0.58%	1926	22	22	100.00%	0	0.00%
Absentee	1926	176	49	27.84%	127	72.16%	0	0.00%	1926	36	36	100.00%	0	0.00%
Total	1926	349	113	32.38%	235	67.34%	1	0.29%	1926	58	58	100.00%	0	0.00%
Grant Township, Precinct 1														
Polling	811	118	30	25.42%	88	74.58%	0	0.00%	811	17	17	100.00%	0	0.00%
Absentee	811	0	0	-	0	-	0	-	811	0	0	-	0	-
Total	811	118	30	25.42%	88	74.58%	0	0.00%	811	17	17	100.00%	0	0.00%
Green Lake Township, Precinct 1														
Polling	1798	147	45	30.61%	101	68.71%	1	0.68%	1798	36	36	100.00%	0	0.00%
Absentee	1798	102	36	35.29%	66	64.71%	0	0.00%	1798	27	27	100.00%	0	0.00%
Total	1798	249	81	32.53%	167	67.07%	1	0.40%	1798	63	63	100.00%	0	0.00%
Green Lake Township, Precinct 2														
Polling	2540	260	82	31.54%	177	68.08%	1	0.38%	2540	109	109	100.00%	0	0.00%
Absentee	2540	76	23	30.26%	53	69.74%	0	0.00%	2540	30	30	100.00%	0	0.00%
Total	2540	336	105	31.25%	230	68.45%	1	0.30%	2540	139	139	100.00%	0	0.00%
Long Lake Township, Precinct 1														

Statement of Votes Cast
2008 august 5 primary election
SOVC For Jurisdiction Wide, All Counters, State Report

	Rep State Representative								Dem US Senator					
	Reg. Voters	Total Votes	Tony Hefner (REP)		Wayne A. Schmidt (REP)		Write-In Votes		Reg. Voters	Total Votes	Carl Levin (DEM)		Write-In Votes	
Polling	2163	174	42	24.14%	131	75.29%	1	0.57%	2163	29	29	100.00%	0	0.00%
Absentee	2163	100	36	36.00%	64	64.00%	0	0.00%	2163	29	29	100.00%	0	0.00%
Total	2163	274	78	28.47%	195	71.17%	1	0.36%	2163	58	58	100.00%	0	0.00%
Long Lake Township, Precinct 2														
Polling	2058	191	46	24.08%	145	75.92%	0	0.00%	2058	40	40	100.00%	0	0.00%
Absentee	2058	135	39	28.89%	96	71.11%	0	0.00%	2058	37	37	100.00%	0	0.00%
Total	2058	326	85	26.07%	241	73.93%	0	0.00%	2058	77	77	100.00%	0	0.00%
Long Lake Township, Precinct 3														
Polling	2266	214	54	25.23%	159	74.30%	1	0.47%	2266	34	34	100.00%	0	0.00%
Absentee	2266	122	44	36.07%	78	63.93%	0	0.00%	2266	22	22	100.00%	0	0.00%
Total	2266	336	98	29.17%	237	70.54%	1	0.30%	2266	56	56	100.00%	0	0.00%
Mayfield Township, Precinct 1														
Polling	1111	120	20	16.67%	99	82.50%	1	0.83%	1111	16	16	100.00%	0	0.00%
Absentee	1111	0	0	-	0	-	0	-	1111	0	0	-	0	-
Total	1111	120	20	16.67%	99	82.50%	1	0.83%	1111	16	16	100.00%	0	0.00%
Paradise Township, Precinct 1														
Polling	1633	286	62	21.68%	223	77.97%	1	0.35%	1633	47	47	100.00%	0	0.00%
Absentee	1633	0	0	-	0	-	0	-	1633	0	0	-	0	-
Total	1633	286	62	21.68%	223	77.97%	1	0.35%	1633	47	47	100.00%	0	0.00%
Paradise Township, Precinct 2														
Polling	1433	214	56	26.17%	158	73.83%	0	0.00%	1433	24	24	100.00%	0	0.00%
Absentee	1433	0	0	-	0	-	0	-	1433	0	0	-	0	-
Total	1433	214	56	26.17%	158	73.83%	0	0.00%	1433	24	24	100.00%	0	0.00%
Peninsula Township, Precinct 1														
Polling	2365	297	70	23.57%	227	76.43%	0	0.00%	2365	44	44	100.00%	0	0.00%
Absentee	2365	298	65	21.81%	233	78.19%	0	0.00%	2365	69	69	100.00%	0	0.00%
Total	2365	595	135	22.69%	460	77.31%	0	0.00%	2365	113	113	100.00%	0	0.00%
Peninsula Township, Precinct 2														
Polling	2357	238	52	21.85%	186	78.15%	0	0.00%	2357	47	47	100.00%	0	0.00%
Absentee	2357	337	62	18.40%	275	81.60%	0	0.00%	2357	69	68	98.55%	1	1.45%
Total	2357	575	114	19.83%	461	80.17%	0	0.00%	2357	116	115	99.14%	1	0.86%
Union Township, Precinct 1														
Polling	328	29	12	41.38%	17	58.62%	0	0.00%	328	6	6	100.00%	0	0.00%
Absentee	328	0	0	-	0	-	0	-	328	0	0	-	0	-
Total	328	29	12	41.38%	17	58.62%	0	0.00%	328	6	6	100.00%	0	0.00%
Whitewater Township, Precinct 1														
Polling	2035	389	133	34.19%	255	65.55%	1	0.26%	2035	16	15	93.75%	1	6.25%
Absentee	2035	164	53	32.32%	111	67.68%	0	0.00%	2035	5	5	100.00%	0	0.00%
Total	2035	553	186	33.63%	366	66.18%	1	0.18%	2035	21	20	95.24%	1	4.76%
Traverse City, Precinct 1														
Polling	2371	231	66	28.57%	165	71.43%	0	0.00%	2371	55	55	100.00%	0	0.00%

Statement of Votes Cast
2008 august 5 primary election
SOVC For Jurisdiction Wide, All Counters, State Report

	Rep State Representative								Dem US Senator							
	Reg. Voters	Total Votes	Tony Hefner (REP)		Wayne A. Schmidt (REP)		Write-In Votes		Reg. Voters	Total Votes	Carl Levin (DEM)		Write-In Votes	
Absentee	2371	120	40	33.33%	80	66.67%	0	0.00%	2371	34	34	100.00%	0	0.00%
Total	2371	351	106	30.20%	245	69.80%	0	0.00%	2371	89	89	100.00%	0	0.00%
Traverse City, Precinct 3														
Polling	2016	178	62	34.83%	116	65.17%	0	0.00%	2016	46	46	100.00%	0	0.00%
Absentee	2016	103	28	27.18%	75	72.82%	0	0.00%	2016	28	28	100.00%	0	0.00%
Total	2016	281	90	32.03%	191	67.97%	0	0.00%	2016	74	74	100.00%	0	0.00%
Traverse City, Precinct 7														
Polling	2017	124	37	29.84%	87	70.16%	0	0.00%	2017	42	42	100.00%	0	0.00%
Absentee	2017	71	24	33.80%	47	66.20%	0	0.00%	2017	44	44	100.00%	0	0.00%
Total	2017	195	61	31.28%	134	68.72%	0	0.00%	2017	86	86	100.00%	0	0.00%
Traverse City, Precinct 8														
Polling	2270	181	37	20.44%	143	79.01%	1	0.55%	2270	52	52	100.00%	0	0.00%
Absentee	2270	102	23	22.55%	79	77.45%	0	0.00%	2270	42	42	100.00%	0	0.00%
Total	2270	283	60	21.20%	222	78.45%	1	0.35%	2270	94	94	100.00%	0	0.00%
Traverse City, Precinct 9														
Polling	1439	140	22	15.71%	118	84.29%	0	0.00%	1439	44	44	100.00%	0	0.00%
Absentee	1439	106	10	9.43%	96	90.57%	0	0.00%	1439	39	39	100.00%	0	0.00%
Total	1439	246	32	13.01%	214	86.99%	0	0.00%	1439	83	83	100.00%	0	0.00%
Traverse City, Precinct 10														
Polling	1320	80	19	23.75%	61	76.25%	0	0.00%	1320	25	25	100.00%	0	0.00%
Absentee	1320	83	28	33.73%	55	66.27%	0	0.00%	1320	40	40	100.00%	0	0.00%
Total	1320	163	47	28.83%	116	71.17%	0	0.00%	1320	65	65	100.00%	0	0.00%
Total														
Polling	64818	6535	1728	26.44%	4792	73.33%	15	0.23%	64818	1103	1101	99.82%	2	0.18%
Absentee	64818	3924	1090	27.78%	2830	72.12%	4	0.10%	64818	1012	1010	99.80%	2	0.20%
Total	64818	10459	2818	26.94%	7622	72.88%	19	0.18%	64818	2115	2111	99.81%	4	0.19%

Statement of Votes Cast
2008 august 5 primary election
SOVC For Jurisdiction Wide, All Counters, State Report

	Dem Rep in Congress						Dem State Representative					
	Reg. Voters	Total Votes	Andrew D. Concannon (DEM)		Write-In Votes		Reg. Voters	Total Votes	Roman Grucz (DEM)		Write-In Votes	
Jurisdiction Wide												
Acme Township, Precinct 1												
Polling	2244	26	26	100.00%	0	0.00%	2244	23	23	100.00%	0	0.00%
Absentee	2244	20	20	100.00%	0	0.00%	2244	20	20	100.00%	0	0.00%
Total	2244	46	46	100.00%	0	0.00%	2244	43	43	100.00%	0	0.00%
Acme Township, Precinct 2												
Polling	1135	10	10	100.00%	0	0.00%	1135	11	11	100.00%	0	0.00%
Absentee	1135	4	4	100.00%	0	0.00%	1135	3	3	100.00%	0	0.00%
Total	1135	14	14	100.00%	0	0.00%	1135	14	14	100.00%	0	0.00%
Blair Township, Precinct 1												
Polling	1304	12	12	100.00%	0	0.00%	1304	12	12	100.00%	0	0.00%
Absentee	1304	9	9	100.00%	0	0.00%	1304	9	9	100.00%	0	0.00%
Total	1304	21	21	100.00%	0	0.00%	1304	21	21	100.00%	0	0.00%
Blair Township, Precinct 2												
Polling	1752	16	16	100.00%	0	0.00%	1752	16	16	100.00%	0	0.00%
Absentee	1752	12	12	100.00%	0	0.00%	1752	11	11	100.00%	0	0.00%
Total	1752	28	28	100.00%	0	0.00%	1752	27	27	100.00%	0	0.00%
Blair Township, Precinct 3												
Polling	1195	13	13	100.00%	0	0.00%	1195	13	13	100.00%	0	0.00%
Absentee	1195	12	12	100.00%	0	0.00%	1195	11	11	100.00%	0	0.00%
Total	1195	25	25	100.00%	0	0.00%	1195	24	24	100.00%	0	0.00%
Blair Township, Precinct 4												
Polling	1316	13	13	100.00%	0	0.00%	1316	12	12	100.00%	0	0.00%
Absentee	1316	9	9	100.00%	0	0.00%	1316	10	10	100.00%	0	0.00%
Total	1316	22	22	100.00%	0	0.00%	1316	22	22	100.00%	0	0.00%
East Bay Township, Precinct 1												
Polling	1665	14	14	100.00%	0	0.00%	1665	16	16	100.00%	0	0.00%
Absentee	1665	31	31	100.00%	0	0.00%	1665	31	31	100.00%	0	0.00%
Total	1665	45	45	100.00%	0	0.00%	1665	47	47	100.00%	0	0.00%
East Bay Township, Precinct 2												
Polling	2418	27	27	100.00%	0	0.00%	2418	28	28	100.00%	0	0.00%
Absentee	2418	20	20	100.00%	0	0.00%	2418	16	16	100.00%	0	0.00%
Total	2418	47	47	100.00%	0	0.00%	2418	44	44	100.00%	0	0.00%
East Bay Township, Precinct 3												
Polling	1855	10	9	90.00%	1	10.00%	1855	11	11	100.00%	0	0.00%
Absentee	1855	43	43	100.00%	0	0.00%	1855	43	43	100.00%	0	0.00%
Total	1855	53	52	98.11%	1	1.89%	1855	54	54	100.00%	0	0.00%
East Bay Township, Precinct 4												
Polling	2356	26	26	100.00%	0	0.00%	2356	26	26	100.00%	0	0.00%
Absentee	2356	12	12	100.00%	0	0.00%	2356	13	13	100.00%	0	0.00%
Total	2356	38	38	100.00%	0	0.00%	2356	39	39	100.00%	0	0.00%

Statement of Votes Cast
2008 august 5 primary election
SOVC For Jurisdiction Wide, All Counters, State Report

	Dem Rep in Congress						Dem State Representative					
	Reg. Voters	Total Votes	Andrew D. Concannon (DEM)		Write-In Votes		Reg. Voters	Total Votes	Roman Gruez (DEM)		Write-In Votes	
Fife Lake Township, Precinct 1												
Polling	1202	41	41	100.00%	0	0.00%	1202	41	41	100.00%	0	0.00%
Absentee	1202	0	0	-	0	-	1202	0	0	-	0	-
Total	1202	41	41	100.00%	0	0.00%	1202	41	41	100.00%	0	0.00%
Garfield Township, Precinct 1												
Polling	2018	16	16	100.00%	0	0.00%	2018	14	14	100.00%	0	0.00%
Absentee	2018	33	33	100.00%	0	0.00%	2018	31	31	100.00%	0	0.00%
Total	2018	49	49	100.00%	0	0.00%	2018	45	45	100.00%	0	0.00%
Garfield Township, Precinct 2												
Polling	2594	26	26	100.00%	0	0.00%	2594	26	26	100.00%	0	0.00%
Absentee	2594	89	88	98.88%	1	1.12%	2594	87	87	100.00%	0	0.00%
Total	2594	115	114	99.13%	1	0.87%	2594	113	113	100.00%	0	0.00%
Garfield Township, Precinct 3												
Polling	2086	33	33	100.00%	0	0.00%	2086	33	33	100.00%	0	0.00%
Absentee	2086	24	24	100.00%	0	0.00%	2086	24	24	100.00%	0	0.00%
Total	2086	57	57	100.00%	0	0.00%	2086	57	57	100.00%	0	0.00%
Garfield Township, Precinct 4												
Polling	1864	13	13	100.00%	0	0.00%	1864	12	12	100.00%	0	0.00%
Absentee	1864	84	84	100.00%	0	0.00%	1864	78	77	98.72%	1	1.28%
Total	1864	97	97	100.00%	0	0.00%	1864	90	89	98.89%	1	1.11%
Garfield Township, Precinct 5												
Polling	1557	27	27	100.00%	0	0.00%	1557	24	23	95.83%	1	4.17%
Absentee	1557	18	18	100.00%	0	0.00%	1557	20	20	100.00%	0	0.00%
Total	1557	45	45	100.00%	0	0.00%	1557	44	43	97.73%	1	2.27%
Garfield Township, Precinct 6												
Polling	1926	21	20	95.24%	1	4.76%	1926	21	21	100.00%	0	0.00%
Absentee	1926	31	31	100.00%	0	0.00%	1926	31	31	100.00%	0	0.00%
Total	1926	52	51	98.08%	1	1.92%	1926	52	52	100.00%	0	0.00%
Grant Township, Precinct 1												
Polling	811	17	17	100.00%	0	0.00%	811	17	17	100.00%	0	0.00%
Absentee	811	0	0	-	0	-	811	0	0	-	0	-
Total	811	17	17	100.00%	0	0.00%	811	17	17	100.00%	0	0.00%
Green Lake Township, Precinct 1												
Polling	1798	30	30	100.00%	0	0.00%	1798	31	31	100.00%	0	0.00%
Absentee	1798	25	25	100.00%	0	0.00%	1798	24	24	100.00%	0	0.00%
Total	1798	55	55	100.00%	0	0.00%	1798	55	55	100.00%	0	0.00%
Green Lake Township, Precinct 2												
Polling	2540	101	101	100.00%	0	0.00%	2540	105	105	100.00%	0	0.00%
Absentee	2540	27	27	100.00%	0	0.00%	2540	27	27	100.00%	0	0.00%
Total	2540	128	128	100.00%	0	0.00%	2540	132	132	100.00%	0	0.00%
Long Lake Township, Precinct 1												

Statement of Votes Cast
2008 august 5 primary election
SOVC For Jurisdiction Wide, All Counters, State Report

	Dem Rep in Congress						Dem State Representative					
	Reg. Voters	Total Votes	Andrew D. Concannon (DEM)		Write-In Votes		Reg. Voters	Total Votes	Roman Grucz (DEM)		Write-In Votes	
Polling	2163	27	27	100.00%	0	0.00%	2163	26	26	100.00%	0	0.00%
Absentee	2163	29	29	100.00%	0	0.00%	2163	28	28	100.00%	0	0.00%
Total	2163	56	56	100.00%	0	0.00%	2163	54	54	100.00%	0	0.00%
Long Lake Township, Precinct 2												
Polling	2058	34	34	100.00%	0	0.00%	2058	34	34	100.00%	0	0.00%
Absentee	2058	34	34	100.00%	0	0.00%	2058	30	30	100.00%	0	0.00%
Total	2058	68	68	100.00%	0	0.00%	2058	64	64	100.00%	0	0.00%
Long Lake Township, Precinct 3												
Polling	2266	32	32	100.00%	0	0.00%	2266	33	33	100.00%	0	0.00%
Absentee	2266	22	21	95.45%	1	4.55%	2266	23	22	95.65%	1	4.35%
Total	2266	54	53	98.15%	1	1.85%	2266	56	55	98.21%	1	1.79%
Mayfield Township, Precinct 1												
Polling	1111	12	12	100.00%	0	0.00%	1111	12	12	100.00%	0	0.00%
Absentee	1111	0	0	-	0	-	1111	0	0	-	0	-
Total	1111	12	12	100.00%	0	0.00%	1111	12	12	100.00%	0	0.00%
Paradise Township, Precinct 1												
Polling	1633	39	39	100.00%	0	0.00%	1633	40	40	100.00%	0	0.00%
Absentee	1633	0	0	-	0	-	1633	0	0	-	0	-
Total	1633	39	39	100.00%	0	0.00%	1633	40	40	100.00%	0	0.00%
Paradise Township, Precinct 2												
Polling	1433	21	21	100.00%	0	0.00%	1433	22	22	100.00%	0	0.00%
Absentee	1433	0	0	-	0	-	1433	0	0	-	0	-
Total	1433	21	21	100.00%	0	0.00%	1433	22	22	100.00%	0	0.00%
Peninsula Township, Precinct 1												
Polling	2365	37	37	100.00%	0	0.00%	2365	38	38	100.00%	0	0.00%
Absentee	2365	54	54	100.00%	0	0.00%	2365	53	53	100.00%	0	0.00%
Total	2365	91	91	100.00%	0	0.00%	2365	91	91	100.00%	0	0.00%
Peninsula Township, Precinct 2												
Polling	2357	44	44	100.00%	0	0.00%	2357	41	41	100.00%	0	0.00%
Absentee	2357	62	62	100.00%	0	0.00%	2357	61	61	100.00%	0	0.00%
Total	2357	106	106	100.00%	0	0.00%	2357	102	102	100.00%	0	0.00%
Union Township, Precinct 1												
Polling	328	5	5	100.00%	0	0.00%	328	6	6	100.00%	0	0.00%
Absentee	328	0	0	-	0	-	328	0	0	-	0	-
Total	328	5	5	100.00%	0	0.00%	328	6	6	100.00%	0	0.00%
Whitewater Township, Precinct 1												
Polling	2035	15	15	100.00%	0	0.00%	2035	14	14	100.00%	0	0.00%
Absentee	2035	5	5	100.00%	0	0.00%	2035	3	3	100.00%	0	0.00%
Total	2035	20	20	100.00%	0	0.00%	2035	17	17	100.00%	0	0.00%
Traverse City, Precinct 1												
Polling	2371	48	48	100.00%	0	0.00%	2371	52	52	100.00%	0	0.00%

Statement of Votes Cast
2008 august 5 primary election
SOVC For Jurisdiction Wide, All Counters, State Report

	Dem Rep in Congress						Dem State Representative					
	Reg. Voters	Total Votes	Andrew D. Concannon (DEM)		Write-In Votes		Reg. Voters	Total Votes	Roman Grucz (DEM)		Write-In Votes	
Absentee	2371	30	30	100.00%	0	0.00%	2371	27	27	100.00%	0	0.00%
Total	2371	78	78	100.00%	0	0.00%	2371	79	79	100.00%	0	0.00%
Traverse City, Precinct 3												
Polling	2016	42	42	100.00%	0	0.00%	2016	43	43	100.00%	0	0.00%
Absentee	2016	25	25	100.00%	0	0.00%	2016	26	26	100.00%	0	0.00%
Total	2016	67	67	100.00%	0	0.00%	2016	69	69	100.00%	0	0.00%
Traverse City, Precinct 7												
Polling	2017	38	38	100.00%	0	0.00%	2017	40	40	100.00%	0	0.00%
Absentee	2017	42	42	100.00%	0	0.00%	2017	41	41	100.00%	0	0.00%
Total	2017	80	80	100.00%	0	0.00%	2017	81	81	100.00%	0	0.00%
Traverse City, Precinct 8												
Polling	2270	46	46	100.00%	0	0.00%	2270	51	51	100.00%	0	0.00%
Absentee	2270	38	38	100.00%	0	0.00%	2270	38	38	100.00%	0	0.00%
Total	2270	84	84	100.00%	0	0.00%	2270	89	89	100.00%	0	0.00%
Traverse City, Precinct 9												
Polling	1439	40	40	100.00%	0	0.00%	1439	42	42	100.00%	0	0.00%
Absentee	1439	35	35	100.00%	0	0.00%	1439	37	37	100.00%	0	0.00%
Total	1439	75	75	100.00%	0	0.00%	1439	79	79	100.00%	0	0.00%
Traverse City, Precinct 10												
Polling	1320	21	21	100.00%	0	0.00%	1320	22	22	100.00%	0	0.00%
Absentee	1320	39	39	100.00%	0	0.00%	1320	38	38	100.00%	0	0.00%
Total	1320	60	60	100.00%	0	0.00%	1320	60	60	100.00%	0	0.00%
Total												
Polling	64818	993	991	99.80%	2	0.20%	64818	1008	1007	99.90%	1	0.10%
Absentee	64818	918	916	99.78%	2	0.22%	64818	894	892	99.78%	2	0.22%
Total	64818	1911	1907	99.79%	4	0.21%	64818	1902	1899	99.84%	3	0.16%

Statement of Votes Cast
2008 august 5 primary election
SOVC For Jurisdiction Wide, All Counters, State Report

Court of Appeals - Non-Incumb

	Reg. Voters	Total Votes	Eric Doster		Jim Howell		Michael J. Kelly		Paula Manderfield		Write-In Votes	
Jurisdiction Wide												
Acme Township, Precinct 1												
Polling	2244	227	34	14.98%	15	6.61%	104	45.81%	74	32.60%	0	0.00%
Absentee	2244	147	15	10.20%	13	8.84%	59	40.14%	60	40.82%	0	0.00%
Total	2244	374	49	13.10%	28	7.49%	163	43.58%	134	35.83%	0	0.00%
Acme Township, Precinct 2												
Polling	1135	127	18	14.17%	13	10.24%	64	50.39%	32	25.20%	0	0.00%
Absentee	1135	91	22	24.18%	8	8.79%	32	35.16%	29	31.87%	0	0.00%
Total	1135	218	40	18.35%	21	9.63%	96	44.04%	61	27.98%	0	0.00%
Blair Township, Precinct 1												
Polling	1304	42	3	7.14%	3	7.14%	22	52.38%	14	33.33%	0	0.00%
Absentee	1304	24	4	16.67%	2	8.33%	7	29.17%	11	45.83%	0	0.00%
Total	1304	66	7	10.61%	5	7.58%	29	43.94%	25	37.88%	0	0.00%
Blair Township, Precinct 2												
Polling	1752	85	15	17.65%	6	7.06%	40	47.06%	24	28.24%	0	0.00%
Absentee	1752	39	8	20.51%	6	15.38%	11	28.21%	14	35.90%	0	0.00%
Total	1752	124	23	18.55%	12	9.68%	51	41.13%	38	30.65%	0	0.00%
Blair Township, Precinct 3												
Polling	1195	55	8	14.55%	4	7.27%	26	47.27%	17	30.91%	0	0.00%
Absentee	1195	38	1	2.63%	1	2.63%	23	60.53%	12	31.58%	1	2.63%
Total	1195	93	9	9.68%	5	5.38%	49	52.69%	29	31.18%	1	1.08%
Blair Township, Precinct 4												
Polling	1316	29	4	13.79%	2	6.90%	9	31.03%	14	48.28%	0	0.00%
Absentee	1316	19	2	10.53%	3	15.79%	9	47.37%	5	26.32%	0	0.00%
Total	1316	48	6	12.50%	5	10.42%	18	37.50%	19	39.58%	0	0.00%
East Bay Township, Precinct 1												
Polling	1665	78	11	14.10%	2	2.56%	39	50.00%	26	33.33%	0	0.00%
Absentee	1665	116	15	12.93%	11	9.48%	44	37.93%	46	39.66%	0	0.00%
Total	1665	194	26	13.40%	13	6.70%	83	42.78%	72	37.11%	0	0.00%
East Bay Township, Precinct 2												
Polling	2418	145	23	15.86%	14	9.66%	76	52.41%	32	22.07%	0	0.00%
Absentee	2418	105	14	13.33%	15	14.29%	35	33.33%	41	39.05%	0	0.00%
Total	2418	250	37	14.80%	29	11.60%	111	44.40%	73	29.20%	0	0.00%
East Bay Township, Precinct 3												
Polling	1855	88	8	9.09%	8	9.09%	47	53.41%	24	27.27%	1	1.14%
Absentee	1855	102	6	5.88%	6	5.88%	47	46.08%	43	42.16%	0	0.00%
Total	1855	190	14	7.37%	14	7.37%	94	49.47%	67	35.26%	1	0.53%
East Bay Township, Precinct 4												
Polling	2356	149	10	6.71%	13	8.72%	83	55.70%	42	28.19%	1	0.67%
Absentee	2356	61	8	13.11%	8	13.11%	19	31.15%	26	42.62%	0	0.00%
Total	2356	210	18	8.57%	21	10.00%	102	48.57%	68	32.38%	1	0.48%

Statement of Votes Cast
2008 august 5 primary election
SOVC For Jurisdiction Wide, All Counters, State Report

	Court of Appeals - Non-Incumb											
	Reg. Voters	Total Votes	Eric Doster		Jim Howell		Michael J. Kelly		Paula Manderfield		Write-In Votes	
Fife Lake Township, Precinct 1												
Polling	1202	111	12	10.81%	14	12.61%	54	48.65%	30	27.03%	1	0.90%
Absentee	1202	0	0	-	0	-	0	-	0	-	0	-
Total	1202	111	12	10.81%	14	12.61%	54	48.65%	30	27.03%	1	0.90%
Garfield Township, Precinct 1												
Polling	2018	147	14	9.52%	20	13.61%	76	51.70%	37	25.17%	0	0.00%
Absentee	2018	128	14	10.94%	8	6.25%	51	39.84%	55	42.97%	0	0.00%
Total	2018	275	28	10.18%	28	10.18%	127	46.18%	92	33.45%	0	0.00%
Garfield Township, Precinct 2												
Polling	2594	170	20	11.76%	12	7.06%	100	58.82%	38	22.35%	0	0.00%
Absentee	2594	254	33	12.99%	19	7.48%	87	34.25%	115	45.28%	0	0.00%
Total	2594	424	53	12.50%	31	7.31%	187	44.10%	153	36.08%	0	0.00%
Garfield Township, Precinct 3												
Polling	2086	105	13	12.38%	12	11.43%	64	60.95%	16	15.24%	0	0.00%
Absentee	2086	128	17	13.28%	7	5.47%	66	51.56%	38	29.69%	0	0.00%
Total	2086	233	30	12.88%	19	8.15%	130	55.79%	54	23.18%	0	0.00%
Garfield Township, Precinct 4												
Polling	1864	60	9	15.00%	7	11.67%	32	53.33%	12	20.00%	0	0.00%
Absentee	1864	175	14	8.00%	12	6.86%	75	42.86%	74	42.29%	0	0.00%
Total	1864	235	23	9.79%	19	8.09%	107	45.53%	86	36.60%	0	0.00%
Garfield Township, Precinct 5												
Polling	1557	137	16	11.68%	10	7.30%	75	54.74%	36	26.28%	0	0.00%
Absentee	1557	135	17	12.59%	18	13.33%	58	42.96%	42	31.11%	0	0.00%
Total	1557	272	33	12.13%	28	10.29%	133	48.90%	78	28.68%	0	0.00%
Garfield Township, Precinct 6												
Polling	1926	113	17	15.04%	12	10.62%	56	49.56%	28	24.78%	0	0.00%
Absentee	1926	128	18	14.06%	10	7.81%	49	38.28%	51	39.84%	0	0.00%
Total	1926	241	35	14.52%	22	9.13%	105	43.57%	79	32.78%	0	0.00%
Grant Township, Precinct 1												
Polling	811	64	10	15.63%	5	7.81%	28	43.75%	20	31.25%	1	1.56%
Absentee	811	0	0	-	0	-	0	-	0	-	0	-
Total	811	64	10	15.63%	5	7.81%	28	43.75%	20	31.25%	1	1.56%
Green Lake Township, Precinct 1												
Polling	1798	125	14	11.20%	10	8.00%	65	52.00%	36	28.80%	0	0.00%
Absentee	1798	101	10	9.90%	17	16.83%	41	40.59%	33	32.67%	0	0.00%
Total	1798	226	24	10.62%	27	11.95%	106	46.90%	69	30.53%	0	0.00%
Green Lake Township, Precinct 2												
Polling	2540	243	21	8.64%	29	11.93%	112	46.09%	77	31.69%	4	1.65%
Absentee	2540	74	8	10.81%	2	2.70%	28	37.84%	36	48.65%	0	0.00%
Total	2540	317	29	9.15%	31	9.78%	140	44.16%	113	35.65%	4	1.26%
Long Lake Township, Precinct 1												

Statement of Votes Cast
2008 august 5 primary election
SOVC For Jurisdiction Wide, All Counters, State Report

Court of Appeals - Non-Incumb

	Reg. Voters	Total Votes	Eric Doster		Jim Howell		Michael J. Kelly		Paula Manderfield		Write-In Votes	
Polling	2163	152	21	13.82%	17	11.18%	75	49.34%	38	25.00%	1	0.66%
Absentee	2163	92	13	14.13%	7	7.61%	35	38.04%	37	40.22%	0	0.00%
Total	2163	244	34	13.93%	24	9.84%	110	45.08%	75	30.74%	1	0.41%
Long Lake Township, Precinct 2												
Polling	2058	169	21	12.43%	23	13.61%	92	54.44%	33	19.53%	0	0.00%
Absentee	2058	130	16	12.31%	14	10.77%	65	50.00%	35	26.92%	0	0.00%
Total	2058	299	37	12.37%	37	12.37%	157	52.51%	68	22.74%	0	0.00%
Long Lake Township, Precinct 3												
Polling	2266	173	22	12.72%	24	13.87%	82	47.40%	45	26.01%	0	0.00%
Absentee	2266	88	7	7.95%	7	7.95%	43	48.86%	31	35.23%	0	0.00%
Total	2266	261	29	11.11%	31	11.88%	125	47.89%	76	29.12%	0	0.00%
Mayfield Township, Precinct 1												
Polling	1111	97	12	12.37%	10	10.31%	57	58.76%	18	18.56%	0	0.00%
Absentee	1111	0	0	-	0	-	0	-	0	-	0	-
Total	1111	97	12	12.37%	10	10.31%	57	58.76%	18	18.56%	0	0.00%
Paradise Township, Precinct 1												
Polling	1633	146	13	8.90%	19	13.01%	61	41.78%	53	36.30%	0	0.00%
Absentee	1633	0	0	-	0	-	0	-	0	-	0	-
Total	1633	146	13	8.90%	19	13.01%	61	41.78%	53	36.30%	0	0.00%
Paradise Township, Precinct 2												
Polling	1433	137	14	10.22%	15	10.95%	64	46.72%	44	32.12%	0	0.00%
Absentee	1433	0	0	-	0	-	0	-	0	-	0	-
Total	1433	137	14	10.22%	15	10.95%	64	46.72%	44	32.12%	0	0.00%
Peninsula Township, Precinct 1												
Polling	2365	201	27	13.43%	16	7.96%	107	53.23%	51	25.37%	0	0.00%
Absentee	2365	267	36	13.48%	25	9.36%	114	42.70%	92	34.46%	0	0.00%
Total	2365	468	63	13.46%	41	8.76%	221	47.22%	143	30.56%	0	0.00%
Peninsula Township, Precinct 2												
Polling	2357	239	24	10.04%	17	7.11%	136	56.90%	61	25.52%	1	0.42%
Absentee	2357	294	50	17.01%	25	8.50%	117	39.80%	102	34.69%	0	0.00%
Total	2357	533	74	13.88%	42	7.88%	253	47.47%	163	30.58%	1	0.19%
Union Township, Precinct 1												
Polling	328	16	2	12.50%	0	0.00%	9	56.25%	5	31.25%	0	0.00%
Absentee	328	0	0	-	0	-	0	-	0	-	0	-
Total	328	16	2	12.50%	0	0.00%	9	56.25%	5	31.25%	0	0.00%
Whitewater Township, Precinct 1												
Polling	2035	195	39	20.00%	25	12.82%	86	44.10%	45	23.08%	0	0.00%
Absentee	2035	116	15	12.93%	9	7.76%	62	53.45%	30	25.86%	0	0.00%
Total	2035	311	54	17.36%	34	10.93%	148	47.59%	75	24.12%	0	0.00%
Traverse City, Precinct 1												
Polling	2371	201	23	11.44%	9	4.48%	106	52.74%	63	31.34%	0	0.00%

Statement of Votes Cast
2008 august 5 primary election
SOVC For Jurisdiction Wide, All Counters, State Report

Court of Appeals - Non-Incumb

	Reg. Voters	Total Votes	Eric Doster		Jim Howell		Michael J. Kelly		Paula Manderfield		Write-In Votes	
Absentee	2371	92	13	14.13%	8	8.70%	49	53.26%	22	23.91%	0	0.00%
Total	2371	293	36	12.29%	17	5.80%	155	52.90%	85	29.01%	0	0.00%
Traverse City, Precinct 3												
Polling	2016	146	16	10.96%	5	3.42%	83	56.85%	41	28.08%	1	0.68%
Absentee	2016	73	13	17.81%	4	5.48%	36	49.32%	20	27.40%	0	0.00%
Total	2016	219	29	13.24%	9	4.11%	119	54.34%	61	27.85%	1	0.46%
Traverse City, Precinct 7												
Polling	2017	112	9	8.04%	16	14.29%	55	49.11%	32	28.57%	0	0.00%
Absentee	2017	84	11	13.10%	7	8.33%	33	39.29%	31	36.90%	2	2.38%
Total	2017	196	20	10.20%	23	11.73%	88	44.90%	63	32.14%	2	1.02%
Traverse City, Precinct 8												
Polling	2270	169	26	15.38%	11	6.51%	77	45.56%	54	31.95%	1	0.59%
Absentee	2270	113	14	12.39%	7	6.19%	44	38.94%	48	42.48%	0	0.00%
Total	2270	282	40	14.18%	18	6.38%	121	42.91%	102	36.17%	1	0.35%
Traverse City, Precinct 9												
Polling	1439	117	15	12.82%	11	9.40%	59	50.43%	32	27.35%	0	0.00%
Absentee	1439	110	17	15.45%	4	3.64%	44	40.00%	45	40.91%	0	0.00%
Total	1439	227	32	14.10%	15	6.61%	103	45.37%	77	33.92%	0	0.00%
Traverse City, Precinct 10												
Polling	1320	82	11	13.41%	7	8.54%	38	46.34%	26	31.71%	0	0.00%
Absentee	1320	77	8	10.39%	8	10.39%	36	46.75%	25	32.47%	0	0.00%
Total	1320	159	19	11.95%	15	9.43%	74	46.54%	51	32.08%	0	0.00%
Total												
Polling	64818	4652	575	12.36%	436	9.37%	2359	50.71%	1270	27.30%	12	0.26%
Absentee	64818	3401	439	12.91%	291	8.56%	1419	41.72%	1249	36.72%	3	0.09%
Total	64818	8053	1014	12.59%	727	9.03%	3778	46.91%	2519	31.28%	15	0.19%

ELECTION Magic

August 5th, 2008 Primary

Gratiot County
ELECTION RETURNS

DETAILED results for United States Senator

To find a particular township quickly, choose "Find" from the Edit Menu (control-f or command-f) and enter the name of the township.

	# Reg. Voters	Poll Book	% Reg. Voters	Jack **Hoogendyk, Jr.**	Carl **Levin**
TOTAL	--	--	--	**3021**	**1713**
Arcada	1339	358	26.74%	154	100
Bethany	1012	268	26.48%	170	36
Elba #1	542	113	20.85%	51	34
Elba #2	387	80	20.67%	32	32
Emerson	689	172	24.96%	96	31
Fulton	1823	441	24.19%	283	61
Hamilton	342	70	20.47%	40	12
Lafayette	448	97	21.65%	53	17
Newark	622	135	21.70%	65	42
New Haven	723	151	20.89%	68	50
North Shade	398	77	19.35%	51	10
North Star	641	193	30.11%	103	49
Pine River	1731	382	22.07%	202	79
Seville	1535	230	14.98%	125	68
Sumner	1359	250	18.40%	135	63
Washington	648	102	15.74%	56	15
Wheeler	1806	436	24.14%	238	98
City of Alma #1	1428	558	39.08%	243	197
City of Alma #2	1891	553	29.24%	228	211
City of Alma #4	2260	344	15.22%	117	156
City of Ithaca	1988	651	32.75%	291	199
City of St. Louis #1	899	203	22.58%	93	62
City of St. Louis	1474	253	17.16%	127	91

#2					
				Jack **Hoogendyk, Jr.**	Carl **Levin**

Back to Summaries

ELECTION Magic

Gratiot County
ELECTION RETURNS

DETAILED results for Representative in Congress 4th District

To find a particular township quickly, choose "Find" from the Edit Menu (control-f or command-f) and enter the name of the township.

	# Reg. Voters	Poll Book	% Reg. Voters	Dave Camp	Andrew D. Concannon
TOTAL	--	--	--	**3599**	**1523**
Arcada	1339	358	26.74%	206	89
Bethany	1012	268	26.48%	198	36
Elba #1	542	113	20.85%	63	28
Elba #2	387	80	20.67%	39	25
Emerson	689	172	24.96%	112	25
Fulton	1823	441	24.19%	322	57
Hamilton	342	70	20.47%	52	12
Lafayette	448	97	21.65%	69	17
Newark	622	135	21.70%	79	36
New Haven	723	151	20.89%	77	41
North Shade	398	77	19.35%	54	10
North Star	641	193	30.11%	124	40
Pine River	1731	382	22.07%	238	69
Seville	1535	230	14.98%	143	58
Sumner	1359	250	18.40%	167	53
Washington	648	102	15.74%	66	15
Wheeler	1806	436	24.14%	291	90
City of Alma #1	1428	558	39.08%	282	170
City of Alma #2	1891	553	29.24%	272	195
City of Alma #4	2260	344	15.22%	144	142
City of Ithaca	1988	651	32.75%	339	174
City of St. Louis #1	899	203	22.58%	114	54

City of St. Louis #2	1474	253	17.16%	148	87
				Dave **Camp**	Andrew D. **Concannon**

Back to Summaries

ELECTION Magic

Gratiot County
ELECTION RETURNS

DETAILED results for State Representative 93rd District

To find a particular township quickly, choose "Find" from the Edit Menu (control-f or command-f) and enter the name of the township.

	# Reg. Voters	Poll Book	% Reg. Voters	Paul E. **Opsommer**	Ron **McComb**
TOTAL	--	--	--	**3484**	**1558**
Arcada	1339	358	26.74%	198	88
Bethany	1012	268	26.48%	195	34
Elba #1	542	113	20.85%	62	29
Elba #2	387	80	20.67%	32	25
Emerson	689	172	24.96%	117	26
Fulton	1823	441	24.19%	315	59
Hamilton	342	70	20.47%	47	11
Lafayette	448	97	21.65%	67	17
Newark	622	135	21.70%	75	40
New Haven	723	151	20.89%	73	47
North Shade	398	77	19.35%	55	10
North Star	641	193	30.11%	120	43
Pine River	1731	382	22.07%	237	75
Seville	1535	230	14.98%	139	62
Sumner	1359	250	18.40%	157	55
Washington	648	102	15.74%	66	15
Wheeler	1806	436	24.14%	280	91
City of Alma #1	1428	558	39.08%	272	167
City of Alma #2	1891	553	29.24%	255	194
City of Alma #4	2260	344	15.22%	137	144
City of Ithaca	1988	651	32.75%	333	184
City of St. Louis #1	899	203	22.58%	109	54

City of St. Louis #2	1474	253	17.16%	143	88
				Paul E. **Opsommer**	Ron **McComb**

Back to Summaries

ELECTION Magic

Gratiot County
ELECTION RETURNS

DETAILED results for Judge of the Court of Appeals 4th District

To find a particular township quickly, choose "Find" from the Edit Menu (control-f or command-f) and enter the name of the township.

	# Reg. Voters	Poll Book	% Reg. Voters	Eric **Doster**	Jim **Howell**	Michael J. **Kelly**	Paula **Manderfield**
TOTAL	--	--	--	**593**	**645**	**1603**	**1175**
Arcada	1339	358	26.74%	32	36	100	66
Bethany	1012	268	26.48%	20	27	87	33
Elba #1	542	113	20.85%	14	7	17	31
Elba #2	387	80	20.67%	6	7	16	21
Emerson	689	172	24.96%	19	13	48	18
Fulton	1823	441	24.19%	62	37	89	116
Hamilton	342	70	20.47%	8	8	19	11
Lafayette	448	97	21.65%	10	29	13	12
Newark	622	135	21.70%	7	9	42	29
New Haven	723	151	20.89%	12	18	59	16
North Shade	398	77	19.35%	8	8	23	10
North Star	641	193	30.11%	15	21	54	32
Pine River	1731	382	22.07%	43	29	113	70
Seville	1535	230	14.98%	23	14	62	49
Sumner	1359	250	18.40%	31	22	61	48
Washington	648	102	15.74%	18	6	27	19
Wheeler	1806	436	24.14%	30	89	113	61
City of Alma #1	1428	558	39.08%	57	43	137	114
City of Alma #2	1891	553	29.24%	49	64	112	114
City of Alma #4	2260	344	15.22%	41	38	113	72
City of Ithaca	1988	651	32.75%	42	62	172	144
City of St. Louis #1	899	203	22.58%	22	14	61	37

City of St. Louis #2	1474	253	17.16%	24	44	65	52
				Eric **Doster**	Jim **Howell**	Michael J. **Kelly**	Paula **Manderfield**

Back to Summaries

ELECTION Magic

Gratiot County
ELECTION RETURNS

DETAILED results for Judge of the District Court 65B District

To find a particular township quickly, choose "Find" from the Edit Menu (control-f or command-f) and enter the name of the township.

	# Reg. Voters	Poll Book	% Reg. Voters	Kristin Marie **Bakker**	Nancy E. **Gallagher**	Stewart D. **McDonald**	Eric **St. Onge**
TOTAL	--	--	--	**1425**	**1548**	**1778**	**1006**
Arcada	1339	358	26.74%	120	82	108	38
Bethany	1012	268	26.48%	50	57	62	75
Elba #1	542	113	20.85%	49	14	13	26
Elba #2	387	80	20.67%	20	22	9	20
Emerson	689	172	24.96%	63	26	53	18
Fulton	1823	441	24.19%	76	99	128	88
Hamilton	342	70	20.47%	23	11	14	11
Lafayette	448	97	21.65%	22	20	22	22
Newark	622	135	21.70%	53	29	43	5
New Haven	723	151	20.89%	41	21	46	32
North Shade	398	77	19.35%	7	15	34	14
North Star	641	193	30.11%	74	35	58	19
Pine River	1731	382	22.07%	78	111	116	59
Seville	1535	230	14.98%	24	56	83	52
Sumner	1359	250	18.40%	38	54	87	50
Washington	648	102	15.74%	12	10	30	38
Wheeler	1806	436	24.14%	50	90	109	140
City of Alma #1	1428	558	39.08%	129	198	190	36
City of Alma #2	1891	553	29.24%	86	231	150	49
City of Alma #4	2260	344	15.22%	51	135	123	31
City of Ithaca	1988	651	32.75%	298	130	168	32
City of St. Louis #1	899	203	22.58%	24	54	53	68

City of St. Louis #2	1474	253	17.16%	37	48	79	83
				Kristin Marie **Bakker**	Nancy E. **Gallagher**	Stewart D. **McDonald**	Eric **St. Onge**

Back to Summaries

2008 AUG -8 AM 10:10
DEPARTMENT OF STATE

CANVASS OF VOTES CAST

---AT THE---

PRIMARY ELECTION

---HELD ON---

TUESDAY, THE 5H DAY OF AUGUST, A.D. 2008

AND CANVASSED BY THE BOARD OF COUNTY CANVASSERS

OF

HILLSDALE COUNTY, MICHIGAN

Official Results

Michigan August 2008
Primary Election
8/5/2008 HILLSDALE-30

Order	Precinct		# of Reg. Voters	Poll Book Totals	% Voters (Per Precinct)	United States Senator (1 position per party) Jack Hoogendyk, Jr. Republican	TOTALS	Carl Levin Democrat	TOTALS	Representative in Congress 7th District (1 position per party) Tim Walberg Republican	TOTALS	Sharon Marie Renier Democrat	Mark Schauer Democrat	TOTALS	State Representative 58th District (1 position per party) Kenneth Kurtz Republican	Frank J. Plodzik, II Republican	Don Shomel Republican	Steve Vaar Republican	TOTALS	Jean Anne Kennedy-Windsor Democrat	TOTALS
1	Adams	0200001	1836	432	23.50%	260	260	28	28	324	324	17	10	27	259	17	37	79	392	22	22
2	Allen	0400001	1297	222	17.12%	134	134	18	18	167	167	9	9	18	88	14	81	35	198	15	15
3	Amboy	0600001	689	104	11.70%	51	51	13	13	68	68	12	6	18	28	9	20	20	77	16	16
4	Cambria	0800001	1928	557	28.88%	316	316	46	46	369	369	28	16	46	185	53	106	135	479	40	40
5	Camden	1000001	1336	192	14.37%	120	120	21	21	132	132	14	7	21	76	19	18	50	165	20	20
6	Fayette	1200001	2473	466	18.62%	256	256	54	54	321	321	30	24	54	143	42	118	94	397	45	45
7	Hillsdale	1400001	1510	405	30.79%	273	273	36	36	343	343	26	16	42	180	43	66	89	410	29	29
8	Jefferson	1600001	2314	483	20.87%	276	276	55	55	324	324	36	20	56	169	45	67	122	403	50	50
9	Litchfield	1800001	747	151	20.21%	95	95	13	13	107	107	7	5	12	30	12	61	33	136	10	10
10	Moscow	2000001	1108	249	21.66%	123	123	29	29	143	143	17	13	30	91	10	24	66	191	27	27
11	Pittsford	2200001	1203	258	21.45%	158	158	22	22	165	165	12	11	23	75	41	54	51	221	18	18
12	Ransom	2400001	636	135	21.23%	82	82	8	8	103	103	8	2	10	57	18	17	22	114	7	7
13	Reading	2600001	1412	320	22.66%	176	176	59	59	195	195	20	30	50	70	26	62	82	240	50	50
14	Scipio	2800001	1383	181	13.26%	124	124	15	15	137	137	8	7	15	52	16	30	82	180	15	15
15	Somerset #1	3000001	1731	305	17.62%	161	161	56	56	174	174	29	24	53	78	34	51	50	213	48	48
16	Somerset #2	3000002	1716	323	18.82%	165	165	62	62	179	179	29	35	64	42	42	58	66	210	57	57
17	Wheatland	3200001	926	141	15.23%	86	86	14	14	109	109	9	6	15	43	11	32	32	118	11	11
18	Woodbridge	3400001	768	148	19.27%	100	100	6	6	123	123	3	3	6	62	11	11	50	134	5	5
19	Wright	3600001	1096	228	20.80%	133	133	22	22	162	162	12	8	20	75	26	14	81	196	18	18
20	City of Hillsdale #1	5201001	1124	238	21.17%	124	124	34	34	150	150	17	16	33	69	15	51	59	194	33	33
21	City of Hillsdale #2	5202001	1214	169	13.92%	101	101	15	15	121	121	13	3	16	60	10	32	44	146	14	14
22	City of Hillsdale #3	5203001	1323	311	23.51%	173	173	44	44	198	198	23	20	43	91	32	60	70	253	39	39
23	City of Hillsdale #4	5204001	1310	286	21.98%	164	164	22	22	203	203	6	15	21	108	24	41	81	254	18	18
24	City of Litchfield	5400001	907	161	17.75%	99	99	21	21	112	112	13	7	20	30	21	35	47	133	19	19
25	City of Reading	5600001	748	128	17.11%	70	70	18	18	81	81	9	10	19	34	26	25	19	104	14	14
	Totals		32915	6648		3840	3840	740	740	4550	4550	416	325	741	2150	617	1213	1531	5541	640	640

Registered Voters 32915

% of Voter Turnout 20.20%

Michigan August 2008
Primary Election
8/5/2008 HILLSDALE-30

Order	Precinct	Prosecuting Attorney (1 position per party)		Sheriff (1 position per party)			Clerk (1 position per party)			Treasurer (1 position per party)		Register of Deeds (1 position per party)		County Road Commissioner (1 position per party)					Drain Commissioner (1 position per party)		Surveyor (1 position per party)	
		Neal A. Brady Republican	TOTALS	Stanley W. Burchardt Republican	Gerald Perham Republican	TOTALS	Geter Jenkins Republican	Marney Kast Republican	TOTALS	Gary A. Leininger Republican	TOTALS	Bambi L. Somerlott Republican	TOTALS	Robert Billman Republican	Bill Watkins Republican	TOTALS	Thomas Lennox (WI) Democrat	TOTALS	Bill Word Republican	TOTALS	Michael Lodzinski Republican	TOTALS
1	Adams	325	325	355	35	390	46	314	360	339	339	320	320	139	176	315	2	2	300	300	285	285
2	Allen	155	155	173	26	199	27	144	171	167	167	154	154	61	112	173	0	0	155	155	135	135
3	Amboy	63	63	70	7	80	15	50	65	66	66	60	60	18	44	62	0	0	66	66	49	49
4	Cambria	388	388	404	83	487	58	353	411	384	384	375	375	140	251	391	5	5	366	366	325	325
5	Camden	132	132	147	19	166	29	118	147	138	138	114	114	58	57	115	1	1	130	130	103	103
6	Fayette	319	319	349	41	390	37	316	353	336	336	309	309	81	237	318	10	10	288	288	271	271
7	Hillsdale	351	351	380	35	415	49	324	373	345	345	344	344	129	215	344	0	0	330	330	307	307
8	Jefferson	322	322	353	53	406	64	300	364	332	332	327	327	139	207	346	4	4	309	309	281	281
9	Litchfield	110	110	119	16	135	18	99	117	115	115	102	102	41	65	106	1	1	105	105	90	90
10	Moscow	149	149	151	27	178	16	158	174	150	150	136	136	50	104	154	1	1	129	129	122	122
11	Pittsford	176	176	211	9	220	29	159	188	177	177	154	154	65	71	136	1	1	152	152	141	141
12	Ransom	95	95	99	14	113	14	90	104	94	94	96	96	52	51	103	0	0	91	91	85	85
13	Reading	209	209	215	27	242	44	169	213	210	210	104	104	76	125	201	1	1	200	200	174	174
14	Scipio	135	135	139	22	161	19	119	138	138	138	123	123	48	81	129	0	0	121	121	112	112
15	Somerset #1	168	168	170	38	208	46	148	194	166	166	165	165	59	92	151	3	3	156	156	132	132
16	Somerset #2	175	175	178	35	213	48	135	183	185	185	168	168	71	97	168	0	0	169	169	156	156
17	Wheatland	103	103	108	11	119	14	95	109	105	105	98	98	36	65	101	0	0	97	97	91	91
18	Woodbridge	123	123	126	12	138	14	111	125	124	124	120	120	53	63	116	1	1	123	123	106	106
19	Wright	154	154	164	27	191	44	121	165	161	161	138	138	60	90	150	0	0	148	148	117	117
20	City of Hillsdale #1	162	162	180	14	194	22	137	159	160	160	137	137	48	87	135	5	5	136	136	123	123
21	City of Hillsdale #2	118	118	130	13	143	15	110	125	123	123	114	114	32	79	111	0	0	108	108	101	101
22	City of Hillsdale #3	213	213	234	19	253	31	193	224	207	207	176	176	77	106	183	3	3	166	166	161	161
23	City of Hillsdale #4	218	218	237	17	254	31	202	233	211	211	194	194	73	133	206	0	0	182	182	177	177
24	City of Litchfield	109	109	115	13	128	18	105	123	112	112	107	107	46	61	107	0	0	101	101	95	95
25	City of Reading	88	88	102	3	105	12	74	86	90	90	79	79	23	61	84	2	2	84	84	74	74
	Totals	4560	4560	4912	616	5528	760	4144	4904	4035	4035	4311	4311	1705	2730	4435	40	40	4221	4221	3838	3838
	Registered Voters																					
	% of Voter Turnout																					

Michigan August 2008
Primary Election

8/5/2008 HILLSDALE-30

Order	Precinct	County Commissioner 1st District (1 position per party) Parke Hayes Republican	TOTALS	County Commissioner 2nd District (1 position per party) Alan E. Ringenborg Republican	TOTALS	County Commissioner 3rd District (1 position per party) Jan Bellamy Republican	Geraldine Spieth Republican	TOTALS	County Commissioner 4th District (1 position per party) Brad Benzing Republican	Douglas Lee Hukill Republican	TOTALS	County Commissioner 5th District (1 position per party) Brad Densmore Republican	Steve Wismar Republican	TOTALS	County Commissioner 6th District (1 position per party) Cindy Bojo Republican	Kenneth E. Lautzenhoiser Republican	TOTALS	County Commissioner 7th District (1 position per party) Andy Weiden Republican	TOTALS
1	Adams	0	0	308	308	0	0	0	0	0	0	0	0	0	0	0	0	0	0
2	Allen	0	0	0	0	65	108	173	0	0	0	0	0	0	0	0	0	0	0
3	Amboy	0	0	0	0	0	0	0	43	29	72	0	0	0	0	0	0	0	0
4	Cambria	0	0	0	0	0	0	0	0	0	0	269	148	417	0	0	0	0	0
5	Camden	0	0	0	0	0	0	0	92	45	137	0	0	0	0	0	0	0	0
6	Fayette	0	0	0	0	0	0	0	0	0	0	0	0	0	0	0	0	315	315
7	Hillsdale	0	0	300	300	0	0	0	0	0	0	0	0	0	0	0	0	0	0
8	Jefferson	0	0	0	0	0	0	0	0	0	0	195	189	384	0	0	0	0	0
9	Litchfield	0	0	0	0	44	84	128	0	0	0	0	0	0	0	0	0	0	0
10	Moscow	0	0	0	0	0	0	0	0	0	0	0	0	0	0	0	0	141	141
11	Pittsford	0	0	0	0	0	0	0	0	0	0	0	0	0	100	85	185	0	0
12	Ransom	0	0	0	0	0	0	0	0	0	0	65	41	106	0	0	0	0	0
13	Reading	0	0	0	0	105	123	228	0	0	0	0	0	0	0	0	0	0	0
14	Scipio	0	0	0	0	0	0	0	0	0	0	0	0	0	0	0	0	138	138
15	Somerset #1	0	0	0	0	0	0	0	0	0	0	0	0	0	87	116	203	0	0
16	Somerset #2	0	0	0	0	0	0	0	0	0	0	0	0	0	97	111	208	0	0
17	Wheatland	0	0	0	0	0	0	0	0	0	0	0	0	0	56	53	109	0	0
18	Woodbridge	0	0	0	0	0	0	0	68	71	139	0	0	0	0	0	0	0	0
19	Wright	0	0	0	0	0	0	0	88	72	160	0	0	0	0	0	0	0	0
20	City of Hillsdale #1	154	154	0	0	0	0	0	0	0	0	0	0	0	0	0	0	0	0
21	City of Hillsdale #2	120	120	0	0	0	0	0	0	0	0	0	0	0	0	0	0	0	0
22	City of Hillsdale #3	0	0	164	164	0	0	0	0	0	0	0	0	0	0	0	0	0	0
23	City of Hillsdale #4	206	206	0	0	0	0	0	0	0	0	0	0	0	0	0	0	0	0
24	City of Litchfield	0	0	0	0	46	75	121	0	0	0	0	0	0	0	0	0	0	0
25	City of Reading	0	0	0	0	39	51	90	0	0	0	0	0	0	0	0	0	0	0
	Totals	480	480	772	772	299	441	740	291	217	508	529	378	907	340	365	705	594	594

Registered Voters

% of Voter Turnout

Michigan August 2008 Primary Election

8/5/2008 HILLSDALE-30

Senior Service Millage Proposal

Order	Procinct		Yes	No	TOTALS
1	Adams	0200001	234	135	369
2	Allen	0400001	82	90	172
3	Amboy	0600001	52	28	80
4	Cambria	0800001	211	184	395
5	Camden	1000001	77	60	137
6	Fayette	1200001	263	156	419
7	Hillsdale	1400001	213	182	395
8	Jefferson	1600001	224	182	406
9	Litchfield	1800001	61	47	108
10	Moscow	2000001	83	102	185
11	Pittsford	2200001	94	101	195
12	Ransom	2400001	50	60	110
13	Reading	2600001	147	109	256
14	Scipio	2800001	95	72	167
15	Somerset #1	3000001	110	110	220
16	Somerset #2	3000002	146	119	265
17	Wheatland	3200001	60	53	113
18	Woodbridge	3400001	74	49	123
19	Wright	3600001	100	81	181
20	City of Hillsdale #1	5201001	125	78	203
21	City of Hillsdale #2	5202001	82	54	136
22	City of Hillsdale #3	5203001	156	104	260
23	City of Hillsdale #4	5204001	138	90	228
24	City of Litchfield	5400001	102	40	142
25	City of Reading	5600001	85	25	110
	Totals		3064	2311	5375

CERTIFICATE OF DETERMINATION

In Witness Whereof, We have hereunto set our hands and affixed the Seal of the Circuit Court for the County of Hillsdale on August 7, 2008.

Mary Jo Godfrey, Chairperson
Marlin A. Field
Mary Jo Dunlap
June E. Radabaugh

BOARD OF COUNTY CANVASSERS

ATTEST: Thomas C. Mohr, Clerk of the Board of Canvassers

STATE OF MICHIGAN }
} SS
COUNTY OF HILLSDALE }

We Do Hereby Certify, That the foregoing is a correct statement of the votes given in the County of Hillsdale for the **Primary Election** held on August 5, 2008.

In Witness Whereof, We have hereunto set our hands and affixed the Seal of the Circuit Court for the County of Hillsdale on August 7, 2008.

Mary Jo Godfrey, Chairperson
Marlin A. Field
Mary Jo Dunlap
June E. Radabaugh

BOARD OF COUNTY CANVASSERS

ATTEST: Thomas C. Mohr, Clerk of the Board of Canvassers

STATE OF MICHIGAN }
} SS
COUNTY OF HILLSDALE }

We Hereby Certify, That the foregoing is a correct transcript of the statement of the Board of County Canvassers of the County of Hillsdale of the votes given in such County at the **Primary Election** held on the fifth day of August, 2008 as appears from the original statement on file in the Office of the Hillsdale County Clerk.

In Witness Whereof, We have hereunto set our hands and affixed the Seal of the Circuit Court for the County of Hillsdale on August 7, 2008.

Thomas C. Mohr, County Clerk

Mary Jo Godfrey, Chairperson of the Board of County Canvassers

Statement of Votes Cast
Houghton County, MI
August 5, 2008 Primary Election
SOVC For Jurisdiction Wide, All Counters, US Senator
OFFICIAL

	TURN OUT			REP US SENATOR						
	Reg. Voters	Cards Cast	% Turnout	Reg. Voters	Times Counted	Total Votes	Jack Hoogendyk, Jr.		Write-In Votes	
Jurisdiction Wide										
City of Hancock, Precinct 1	795	132	16.60%	795	132	36	36	100.00%	0	0.00%
City of Hancock, Precinct 2	1134	179	15.78%	1134	179	64	64	100.00%	0	0.00%
City of Hancock, Precinct 3	980	185	18.88%	980	185	46	46	100.00%	0	0.00%
City of Houghton, Precinct 1	1169	329	28.14%	1169	329	94	94	100.00%	0	0.00%
City of Houghton, Precinct 2	1732	315	18.19%	1732	315	79	78	98.73%	1	1.27%
Adams Township, Precinct 1	1794	263	14.66%	1794	263	48	48	100.00%	0	0.00%
Calumet Charter Township, Precinct 1	1566	268	17.11%	1566	268	90	90	100.00%	0	0.00%
Calumet Charter Township, Precinct 2	1124	138	12.28%	1124	138	52	52	100.00%	0	0.00%
Calumet Charter Township, Precinct 5	555	57	10.27%	555	57	16	16	100.00%	0	0.00%
Calumet Charter Township, Precinct 9	1433	212	14.79%	1433	212	85	85	100.00%	0	0.00%
Chassell Township, Precinct 1	1482	323	21.79%	1482	323	109	109	100.00%	0	0.00%
Duncan Township, Precinct 1	104	23	22.12%	104	23	7	7	100.00%	0	0.00%
Duncan Township, Precinct 2	115	22	19.13%	115	22	7	7	100.00%	0	0.00%
Elm River Township, Precinct 1	166	67	40.36%	166	67	11	11	100.00%	0	0.00%
Franklin Township, Precinct 1	506	73	14.43%	506	73	24	23	95.83%	1	4.17%
Franklin Township, Precinct 2	321	63	19.63%	321	63	22	22	100.00%	0	0.00%
Franklin Township, Precinct 4	198	51	25.76%	198	51	14	14	100.00%	0	0.00%
Hancock Township, Precinct 1	329	73	22.19%	329	73	27	27	100.00%	0	0.00%
Laird Township, Precinct 1	427	50	11.71%	427	50	13	13	100.00%	0	0.00%
Osceola Township, Precinct 1	378	97	25.66%	378	97	23	23	100.00%	0	0.00%
Osceola Township, Precinct 2	625	142	22.72%	625	142	43	43	100.00%	0	0.00%
Osceola Township, Precinct 4	281	46	16.37%	281	46	20	20	100.00%	0	0.00%
Portage Charter Township, Precinct 1	751	121	16.11%	751	121	39	39	100.00%	0	0.00%
Portage Charter Township, Precinct 2	872	267	30.62%	872	267	86	86	100.00%	0	0.00%
Portage Charter Township, Precinct 4	480	72	15.00%	480	72	15	15	100.00%	0	0.00%
Quincy Township, Precinct 1	185	42	22.70%	185	42	14	14	100.00%	0	0.00%
Schoolcraft Township, Precinct 1	1401	161	11.49%	1401	161	54	54	100.00%	0	0.00%
Stanton Township, Precinct 1	922	224	24.30%	922	224	102	102	100.00%	0	0.00%
Stanton Township, Precinct 2	141	53	37.59%	141	53	10	10	100.00%	0	0.00%
Torch Lake Township, Precinct 1	927	128	13.81%	927	128	46	46	100.00%	0	0.00%
Torch Lake Township, Precinct 2	604	132	21.85%	604	132	46	46	100.00%	0	0.00%
Total	23497	4308	18.33%	23497	4308	1342	1340	99.85%	2	0.15%

Statement of Votes Cast
Houghton County, MI
August 5, 2008 Primary Election
SOVC For Jurisdiction Wide, All Counters, US Senator
OFFICIAL

	DEM US SENATOR						
	Reg. Voters	Times Counted	Total Votes	Carl Levin		Write-In Votes	
Jurisdiction Wide							
City of Hancock, Precinct 1	795	132	64	63	98.44%	1	1.56%
City of Hancock, Precinct 2	1134	179	88	88	100.00%	0	0.00%
City of Hancock, Precinct 3	980	185	100	100	100.00%	0	0.00%
City of Houghton, Precinct 1	1169	329	191	190	99.48%	1	0.52%
City of Houghton, Precinct 2	1732	315	186	186	100.00%	0	0.00%
Adams Township, Precinct 1	1794	263	173	172	99.42%	1	0.58%
Calumet Charter Township, Precinct 1	1566	268	140	140	100.00%	0	0.00%
Calumet Charter Township, Precinct 2	1124	138	53	53	100.00%	0	0.00%
Calumet Charter Township, Precinct 5	555	57	21	20	95.24%	1	4.76%
Calumet Charter Township, Precinct 9	1433	212	78	78	100.00%	0	0.00%
Chassell Township, Precinct 1	1482	323	134	132	98.51%	2	1.49%
Duncan Township, Precinct 1	104	23	12	12	100.00%	0	0.00%
Duncan Township, Precinct 2	115	22	11	11	100.00%	0	0.00%
Elm River Township, Precinct 1	166	67	37	37	100.00%	0	0.00%
Franklin Township, Precinct 1	506	73	38	38	100.00%	0	0.00%
Franklin Township, Precinct 2	321	63	30	30	100.00%	0	0.00%
Franklin Township, Precinct 4	198	51	31	31	100.00%	0	0.00%
Hancock Township, Precinct 1	329	73	28	28	100.00%	0	0.00%
Laird Township, Precinct 1	427	50	27	27	100.00%	0	0.00%
Osceola Township, Precinct 1	378	97	46	46	100.00%	0	0.00%
Osceola Township, Precinct 2	625	142	64	64	100.00%	0	0.00%
Osceola Township, Precinct 4	281	46	18	18	100.00%	0	0.00%
Portage Charter Township, Precinct 1	751	121	63	63	100.00%	0	0.00%
Portage Charter Township, Precinct 2	872	267	146	146	100.00%	0	0.00%
Portage Charter Township, Precinct 4	480	72	46	46	100.00%	0	0.00%
Quincy Township, Precinct 1	185	42	24	24	100.00%	0	0.00%
Schoolcraft Township, Precinct 1	1401	161	79	79	100.00%	0	0.00%
Stanton Township, Precinct 1	922	224	45	45	100.00%	0	0.00%
Stanton Township, Precinct 2	141	53	34	34	100.00%	0	0.00%
Torch Lake Township, Precinct 1	927	128	56	55	98.21%	1	1.79%
Torch Lake Township, Precinct 2	604	132	54	54	100.00%	0	0.00%
Total	23497	4308	2117	2110	99.67%	7	0.33%

Statement of Votes Cast
Houghton County, MI
August 5, 2008 Primary Election
SOVC For Jurisdiction Wide, All Counters, District 1 Congress
OFFICIAL

	TURN OUT		
	Reg. Voters	Cards Cast	% Turnout
Jurisdiction Wide			
City of Hancock, Precinct 1	795	132	16.60%
City of Hancock, Precinct 2	1134	179	15.78%
City of Hancock, Precinct 3	980	185	18.88%
City of Houghton, Precinct 1	1169	329	28.14%
City of Houghton, Precinct 2	1732	315	18.19%
Adams Township, Precinct 1	1794	263	14.66%
Calumet Charter Township, Precinct 1	1566	268	17.11%
Calumet Charter Township, Precinct 2	1124	138	12.28%
Calumet Charter Township, Precinct 5	555	57	10.27%
Calumet Charter Township, Precinct 9	1433	212	14.79%
Chassell Township, Precinct 1	1482	323	21.79%
Duncan Township, Precinct 1	104	23	22.12%
Duncan Township, Precinct 2	115	22	19.13%
Elm River Township, Precinct 1	166	67	40.36%
Franklin Township, Precinct 1	506	73	14.43%
Franklin Township, Precinct 2	321	63	19.63%
Franklin Township, Precinct 4	198	51	25.76%
Hancock Township, Precinct 1	329	73	22.19%
Laird Township, Precinct 1	427	50	11.71%
Osceola Township, Precinct 1	378	97	25.66%
Osceola Township, Precinct 2	625	142	22.72%
Osceola Township, Precinct 4	281	46	16.37%
Portage Charter Township, Precinct 1	751	121	16.11%
Portage Charter Township, Precinct 2	872	267	30.62%
Portage Charter Township, Precinct 4	480	72	15.00%
Quincy Township, Precinct 1	185	42	22.70%
Schoolcraft Township, Precinct 1	1401	161	11.49%
Stanton Township, Precinct 1	922	224	24.30%
Stanton Township, Precinct 2	141	53	37.59%
Torch Lake Township, Precinct 1	927	128	13.81%
Torch Lake Township, Precinct 2	604	132	21.85%
Total	23497	4308	18.33%

Statement of Votes Cast
Houghton County, MI
August 5, 2008 Primary Election
SOVC For Jurisdiction Wide, All Counters, District 1 Congress
OFFICIAL

	REP D1 REP IN CONGRESS											
	Reg. Voters	Times Counted	Total Votes	Tom Casperson		Linda Goldthorpe		Don Hooper		Write-In Votes	
Jurisdiction Wide											
City of Hancock, Precinct 1	795	132	40	33	82.50%	2	5.00%	5	12.50%	0	0.00%
City of Hancock, Precinct 2	1134	179	66	48	72.73%	7	10.61%	11	16.67%	0	0.00%
City of Hancock, Precinct 3	980	185	56	46	82.14%	6	10.71%	4	7.14%	0	0.00%
City of Houghton, Precinct 1	1169	329	100	66	66.00%	17	17.00%	17	17.00%	0	0.00%
City of Houghton, Precinct 2	1732	315	82	60	73.17%	14	17.07%	8	9.76%	0	0.00%
Adams Township, Precinct 1	1794	263	53	36	67.92%	7	13.21%	10	18.87%	0	0.00%
Calumet Charter Township, Precinct 1	1566	268	98	74	75.51%	6	6.12%	18	18.37%	0	0.00%
Calumet Charter Township, Precinct 2	1124	138	59	40	67.80%	8	13.56%	11	18.64%	0	0.00%
Calumet Charter Township, Precinct 5	555	57	18	12	66.67%	2	11.11%	4	22.22%	0	0.00%
Calumet Charter Township, Precinct 9	1433	212	100	81	81.00%	3	3.00%	16	16.00%	0	0.00%
Chassell Township, Precinct 1	1482	323	135	82	60.74%	20	14.81%	33	24.44%	0	0.00%
Duncan Township, Precinct 1	104	23	9	6	66.67%	1	11.11%	2	22.22%	0	0.00%
Duncan Township, Precinct 2	115	22	8	4	50.00%	2	25.00%	1	12.50%	1	12.50%
Elm River Township, Precinct 1	166	67	17	10	58.82%	5	29.41%	2	11.76%	0	0.00%
Franklin Township, Precinct 1	506	73	27	22	81.48%	1	3.70%	4	14.81%	0	0.00%
Franklin Township, Precinct 2	321	63	23	18	78.26%	1	4.35%	4	17.39%	0	0.00%
Franklin Township, Precinct 4	198	51	16	10	62.50%	1	6.25%	5	31.25%	0	0.00%
Hancock Township, Precinct 1	329	73	35	27	77.14%	1	2.86%	7	20.00%	0	0.00%
Laird Township, Precinct 1	427	50	16	10	62.50%	4	25.00%	2	12.50%	0	0.00%
Osceola Township, Precinct 1	378	97	27	18	66.67%	3	11.11%	6	22.22%	0	0.00%
Osceola Township, Precinct 2	625	142	50	37	74.00%	6	12.00%	7	14.00%	0	0.00%
Osceola Township, Precinct 4	281	46	22	17	77.27%	3	13.64%	2	9.09%	0	0.00%
Portage Charter Township, Precinct 1	751	121	39	24	61.54%	4	10.26%	11	28.21%	0	0.00%
Portage Charter Township, Precinct 2	872	267	80	56	70.00%	10	12.50%	14	17.50%	0	0.00%
Portage Charter Township, Precinct 4	480	72	16	13	81.25%	2	12.50%	1	6.25%	0	0.00%
Quincy Township, Precinct 1	185	42	14	13	92.86%	0	0.00%	1	7.14%	0	0.00%
Schoolcraft Township, Precinct 1	1401	161	62	43	69.35%	7	11.29%	12	19.35%	0	0.00%
Stanton Township, Precinct 1	922	224	117	92	78.63%	13	11.11%	12	10.26%	0	0.00%
Stanton Township, Precinct 2	141	53	12	5	41.67%	2	16.67%	5	41.67%	0	0.00%
Torch Lake Township, Precinct 1	927	128	47	37	78.72%	5	10.64%	5	10.64%	0	0.00%
Torch Lake Township, Precinct 2	604	132	57	41	71.93%	5	8.77%	11	19.30%	0	0.00%
Total	23497	4308	1501	1081	72.02%	168	11.19%	251	16.72%	1	0.07%

Statement of Votes Cast
Houghton County, MI
August 5, 2008 Primary Election
SOVC For Jurisdiction Wide, All Counters, District 1 Congress
OFFICIAL

	DEM D1 REP IN CONGRESS						
	Reg. Voters	Times Counted	Total Votes	Bart Stupak		Write-In Votes	
Jurisdiction Wide							
City of Hancock, Precinct 1	795	132	66	65	98.48%	1	1.52%
City of Hancock, Precinct 2	1134	179	94	94	100.00%	0	0.00%
City of Hancock, Precinct 3	980	185	105	105	100.00%	0	0.00%
City of Houghton, Precinct 1	1169	329	193	192	99.48%	1	0.52%
City of Houghton, Precinct 2	1732	315	186	186	100.00%	0	0.00%
Adams Township, Precinct 1	1794	263	174	174	100.00%	0	0.00%
Calumet Charter Township, Precinct 1	1566	268	141	141	100.00%	0	0.00%
Calumet Charter Township, Precinct 2	1124	138	51	51	100.00%	0	0.00%
Calumet Charter Township, Precinct 5	555	57	21	21	100.00%	0	0.00%
Calumet Charter Township, Precinct 9	1433	212	81	80	98.77%	1	1.23%
Chassell Township, Precinct 1	1482	323	137	136	99.27%	1	0.73%
Duncan Township, Precinct 1	104	23	12	12	100.00%	0	0.00%
Duncan Township, Precinct 2	115	22	12	12	100.00%	0	0.00%
Elm River Township, Precinct 1	166	67	37	37	100.00%	0	0.00%
Franklin Township, Precinct 1	506	73	37	37	100.00%	0	0.00%
Franklin Township, Precinct 2	321	63	30	30	100.00%	0	0.00%
Franklin Township, Precinct 4	198	51	28	28	100.00%	0	0.00%
Hancock Township, Precinct 1	329	73	31	31	100.00%	0	0.00%
Laird Township, Precinct 1	427	50	26	26	100.00%	0	0.00%
Osceola Township, Precinct 1	378	97	47	47	100.00%	0	0.00%
Osceola Township, Precinct 2	625	142	66	66	100.00%	0	0.00%
Osceola Township, Precinct 4	281	46	19	19	100.00%	0	0.00%
Portage Charter Township, Precinct 1	751	121	63	63	100.00%	0	0.00%
Portage Charter Township, Precinct 2	872	267	145	145	100.00%	0	0.00%
Portage Charter Township, Precinct 4	480	72	46	46	100.00%	0	0.00%
Quincy Township, Precinct 1	185	42	23	23	100.00%	0	0.00%
Schoolcraft Township, Precinct 1	1401	161	78	78	100.00%	0	0.00%
Stanton Township, Precinct 1	922	224	46	46	100.00%	0	0.00%
Stanton Township, Precinct 2	141	53	35	35	100.00%	0	0.00%
Torch Lake Township, Precinct 1	927	128	59	58	98.31%	1	1.69%
Torch Lake Township, Precinct 2	604	132	53	53	100.00%	0	0.00%
Total	23497	4308	2142	2137	99.77%	5	0.23%

Statement of Votes Cast
Houghton County, MI
August 5, 2008 Primary Election
SOVC For Jurisdiction Wide, All Counters, 110th State Rep
OFFICIAL

	TURN OUT			REP D110 STATE REP						
	Reg. Voters	Cards Cast	% Turnout	Reg. Voters	Times Counted	Total Votes	John Larson		Write-In Votes	
Jurisdiction Wide										
City of Hancock, Precinct 1	795	132	16.60%	795	132	34	34	100.00%	0	0.00%
City of Hancock, Precinct 2	1134	179	15.78%	1134	179	64	64	100.00%	0	0.00%
City of Hancock, Precinct 3	980	185	18.88%	980	185	44	44	100.00%	0	0.00%
City of Houghton, Precinct 1	1169	329	28.14%	1169	329	93	93	100.00%	0	0.00%
City of Houghton, Precinct 2	1732	315	18.19%	1732	315	75	75	100.00%	0	0.00%
Adams Township, Precinct 1	1794	263	14.66%	1794	263	45	45	100.00%	0	0.00%
Calumet Charter Township, Precinct 1	1566	268	17.11%	1566	268	87	87	100.00%	0	0.00%
Calumet Charter Township, Precinct 2	1124	138	12.28%	1124	138	53	53	100.00%	0	0.00%
Calumet Charter Township, Precinct 5	555	57	10.27%	555	57	17	17	100.00%	0	0.00%
Calumet Charter Township, Precinct 9	1433	212	14.79%	1433	212	88	88	100.00%	0	0.00%
Chassell Township, Precinct 1	1482	323	21.79%	1482	323	115	114	99.13%	1	0.87%
Duncan Township, Precinct 1	104	23	22.12%	104	23	7	7	100.00%	0	0.00%
Duncan Township, Precinct 2	115	22	19.13%	115	22	8	8	100.00%	0	0.00%
Elm River Township, Precinct 1	166	67	40.36%	166	67	14	14	100.00%	0	0.00%
Franklin Township, Precinct 1	506	73	14.43%	506	73	22	22	100.00%	0	0.00%
Franklin Township, Precinct 2	321	63	19.63%	321	63	21	21	100.00%	0	0.00%
Franklin Township, Precinct 4	198	51	25.76%	198	51	14	14	100.00%	0	0.00%
Hancock Township, Precinct 1	329	73	22.19%	329	73	31	31	100.00%	0	0.00%
Laird Township, Precinct 1	427	50	11.71%	427	50	15	15	100.00%	0	0.00%
Osceola Township, Precinct 1	378	97	25.66%	378	97	25	25	100.00%	0	0.00%
Osceola Township, Precinct 2	625	142	22.72%	625	142	41	41	100.00%	0	0.00%
Osceola Township, Precinct 4	281	46	16.37%	281	46	20	20	100.00%	0	0.00%
Portage Charter Township, Precinct 1	751	121	16.11%	751	121	30	30	100.00%	0	0.00%
Portage Charter Township, Precinct 2	872	267	30.62%	872	267	80	80	100.00%	0	0.00%
Portage Charter Township, Precinct 4	480	72	15.00%	480	72	17	17	100.00%	0	0.00%
Quincy Township, Precinct 1	185	42	22.70%	185	42	11	11	100.00%	0	0.00%
Schoolcraft Township, Precinct 1	1401	161	11.49%	1401	161	52	52	100.00%	0	0.00%
Stanton Township, Precinct 1	922	224	24.30%	922	224	102	102	100.00%	0	0.00%
Stanton Township, Precinct 2	141	53	37.59%	141	53	9	9	100.00%	0	0.00%
Torch Lake Township, Precinct 1	927	128	13.81%	927	128	44	44	100.00%	0	0.00%
Torch Lake Township, Precinct 2	604	132	21.85%	604	132	42	42	100.00%	0	0.00%
Total	23497	4308	18.33%	23497	4308	1320	1319	99.92%	1	0.08%

Statement of Votes Cast
Houghton County, MI
August 5, 2008 Primary Election
SOVC For Jurisdiction Wide, All Counters, 110th State Rep
OFFICIAL

	DEM D110 STATE REP								
	Reg. Voters	Times Counted	Total Votes	John L. Faccin		Michael A. Lahti		Write-In Votes	
Jurisdiction Wide									
City of Hancock, Precinct 1	795	132	76	5	6.58%	70	92.11%	1	1.32%
City of Hancock, Precinct 2	1134	179	104	9	8.65%	95	91.35%	0	0.00%
City of Hancock, Precinct 3	980	185	113	4	3.54%	109	96.46%	0	0.00%
City of Houghton, Precinct 1	1169	329	193	9	4.66%	184	95.34%	0	0.00%
City of Houghton, Precinct 2	1732	315	188	12	6.38%	176	93.62%	0	0.00%
Adams Township, Precinct 1	1794	263	184	13	7.07%	171	92.93%	0	0.00%
Calumet Charter Township, Precinct 1	1566	268	148	16	10.81%	132	89.19%	0	0.00%
Calumet Charter Township, Precinct 2	1124	138	53	0	0.00%	53	100.00%	0	0.00%
Calumet Charter Township, Precinct 5	555	57	21	2	9.52%	19	90.48%	0	0.00%
Calumet Charter Township, Precinct 9	1433	212	84	3	3.57%	81	96.43%	0	0.00%
Chassell Township, Precinct 1	1482	323	152	14	9.21%	138	90.79%	0	0.00%
Duncan Township, Precinct 1	104	23	12	0	0.00%	12	100.00%	0	0.00%
Duncan Township, Precinct 2	115	22	10	2	20.00%	8	80.00%	0	0.00%
Elm River Township, Precinct 1	166	67	39	2	5.13%	37	94.87%	0	0.00%
Franklin Township, Precinct 1	506	73	41	2	4.88%	39	95.12%	0	0.00%
Franklin Township, Precinct 2	321	63	32	0	0.00%	32	100.00%	0	0.00%
Franklin Township, Precinct 4	198	51	32	0	0.00%	32	100.00%	0	0.00%
Hancock Township, Precinct 1	329	73	34	3	8.82%	31	91.18%	0	0.00%
Laird Township, Precinct 1	427	50	28	3	10.71%	25	89.29%	0	0.00%
Osceola Township, Precinct 1	378	97	50	4	8.00%	46	92.00%	0	0.00%
Osceola Township, Precinct 2	625	142	68	4	5.88%	64	94.12%	0	0.00%
Osceola Township, Precinct 4	281	46	20	2	10.00%	18	90.00%	0	0.00%
Portage Charter Township, Precinct 1	751	121	63	8	12.70%	55	87.30%	0	0.00%
Portage Charter Township, Precinct 2	872	267	154	13	8.44%	141	91.56%	0	0.00%
Portage Charter Township, Precinct 4	480	72	46	4	8.70%	42	91.30%	0	0.00%
Quincy Township, Precinct 1	185	42	25	2	8.00%	23	92.00%	0	0.00%
Schoolcraft Township, Precinct 1	1401	161	81	5	6.17%	76	93.83%	0	0.00%
Stanton Township, Precinct 1	922	224	48	4	8.33%	44	91.67%	0	0.00%
Stanton Township, Precinct 2	141	53	34	1	2.94%	33	97.06%	0	0.00%
Torch Lake Township, Precinct 1	927	128	68	12	17.65%	56	82.35%	0	0.00%
Torch Lake Township, Precinct 2	604	132	57	6	10.53%	51	89.47%	0	0.00%
Total	23497	4308	2258	164	7.26%	2093	92.69%	1	0.04%

Statement of Votes Cast
Houghton County, MI
August 5, 2008 Primary Election
SOVC For Jurisdiction Wide, All Counters, 4th District Court of Appeals
OFFICIAL

	TURN OUT		
	Reg. Voters	Cards Cast	% Turnout
Jurisdiction Wide			
City of Hancock, Precinct 1	795	132	16.60%
City of Hancock, Precinct 2	1134	179	15.78%
City of Hancock, Precinct 3	980	185	18.88%
City of Houghton, Precinct 1	1169	329	28.14%
City of Houghton, Precinct 2	1732	315	18.19%
Adams Township, Precinct 1	1794	263	14.66%
Calumet Charter Township, Precinct 1	1566	268	17.11%
Calumet Charter Township, Precinct 2	1124	138	12.28%
Calumet Charter Township, Precinct 5	555	57	10.27%
Calumet Charter Township, Precinct 9	1433	212	14.79%
Chassell Township, Precinct 1	1482	323	21.79%
Duncan Township, Precinct 1	104	23	22.12%
Duncan Township, Precinct 2	115	22	19.13%
Elm River Township, Precinct 1	166	67	40.36%
Franklin Township, Precinct 1	506	73	14.43%
Franklin Township, Precinct 2	321	63	19.63%
Franklin Township, Precinct 4	198	51	25.76%
Hancock Township, Precinct 1	329	73	22.19%
Laird Township, Precinct 1	427	50	11.71%
Osceola Township, Precinct 1	378	97	25.66%
Osceola Township, Precinct 2	625	142	22.72%
Osceola Township, Precinct 4	281	46	16.37%
Portage Charter Township, Precinct 1	751	121	16.11%
Portage Charter Township, Precinct 2	872	267	30.62%
Portage Charter Township, Precinct 4	480	72	15.00%
Quincy Township, Precinct 1	185	42	22.70%
Schoolcraft Township, Precinct 1	1401	161	11.49%
Stanton Township, Precinct 1	922	224	24.30%
Stanton Township, Precinct 2	141	53	37.59%
Torch Lake Township, Precinct 1	927	128	13.81%
Torch Lake Township, Precinct 2	604	132	21.85%
Total	23497	4308	18.33%

Statement of Votes Cast
Houghton County, MI
August 5, 2008 Primary Election
SOVC For Jurisdiction Wide, All Counters, 4th District Court of Appeals
OFFICIAL

NP D4 APPELATE COURT

	Reg. Voters	Times Counted	Total Votes	Eric Doster		Jim Howell		Michael J. Kelly		Paula Manderfield	
Jurisdiction Wide											
City of Hancock, Precinct 1	795	132	106	7	6.60%	7	6.60%	24	22.64%	68	64.15%
City of Hancock, Precinct 2	1134	179	151	13	8.61%	8	5.30%	25	16.56%	105	69.54%
City of Hancock, Precinct 3	980	185	143	9	6.29%	5	3.50%	25	17.48%	104	72.73%
City of Houghton, Precinct 1	1169	329	263	5	1.90%	5	1.90%	40	15.21%	212	80.61%
City of Houghton, Precinct 2	1732	315	231	10	4.33%	2	0.87%	26	11.26%	193	83.55%
Adams Township, Precinct 1	1794	263	193	3	1.55%	11	5.70%	36	18.65%	143	74.09%
Calumet Charter Township, Precinct 1	1566	268	194	18	9.28%	7	3.61%	41	21.13%	128	65.98%
Calumet Charter Township, Precinct 2	1124	138	80	12	15.00%	5	6.25%	10	12.50%	53	66.25%
Calumet Charter Township, Precinct 5	555	57	30	4	13.33%	2	6.67%	3	10.00%	21	70.00%
Calumet Charter Township, Precinct 9	1433	212	140	11	7.86%	9	6.43%	25	17.86%	95	67.86%
Chassell Township, Precinct 1	1482	323	243	23	9.47%	15	6.17%	33	13.58%	172	70.78%
Duncan Township, Precinct 1	104	23	10	1	10.00%	1	10.00%	2	20.00%	6	60.00%
Duncan Township, Precinct 2	115	22	9	0	0.00%	1	11.11%	3	33.33%	5	55.56%
Elm River Township, Precinct 1	166	67	48	5	10.42%	1	2.08%	5	10.42%	37	77.08%
Franklin Township, Precinct 1	506	73	57	3	5.26%	0	0.00%	11	19.30%	43	75.44%
Franklin Township, Precinct 2	321	63	38	1	2.63%	1	2.63%	8	21.05%	28	73.68%
Franklin Township, Precinct 4	198	51	36	2	5.56%	2	5.56%	6	16.67%	26	72.22%
Hancock Township, Precinct 1	329	73	58	10	17.24%	1	1.72%	6	10.34%	41	70.69%
Laird Township, Precinct 1	427	50	35	1	2.86%	5	14.29%	15	42.86%	14	40.00%
Osceola Township, Precinct 1	378	97	65	4	6.15%	3	4.62%	16	24.62%	42	64.62%
Osceola Township, Precinct 2	625	142	103	10	9.71%	5	4.85%	16	15.53%	72	69.90%
Osceola Township, Precinct 4	281	46	31	1	3.23%	5	16.13%	11	35.48%	14	45.16%
Portage Charter Township, Precinct 1	751	121	107	2	1.87%	3	2.80%	11	10.28%	91	85.05%
Portage Charter Township, Precinct 2	872	267	202	9	4.46%	5	2.48%	39	19.31%	149	73.76%
Portage Charter Township, Precinct 4	480	72	57	0	0.00%	1	1.75%	9	15.79%	47	82.46%
Quincy Township, Precinct 1	185	42	30	1	3.33%	3	10.00%	6	20.00%	20	66.67%
Schoolcraft Township, Precinct 1	1401	161	125	7	5.60%	3	2.40%	29	23.20%	86	68.80%
Stanton Township, Precinct 1	922	224	151	9	5.96%	3	1.99%	19	12.58%	120	79.47%
Stanton Township, Precinct 2	141	53	30	5	16.67%	2	6.67%	3	10.00%	20	66.67%
Torch Lake Township, Precinct 1	927	128	99	10	10.10%	2	2.02%	18	18.18%	69	69.70%
Torch Lake Township, Precinct 2	604	132	97	8	8.25%	1	1.03%	23	23.71%	65	67.01%
Total	23497	4308	3162	204	6.45%	124	3.92%	544	17.20%	2289	72.39%

Statement of Votes Cast
Houghton County, MI
August 5, 2008 Primary Election
SOVC For Jurisdiction Wide, All Counters, 4th District Court of Appeals
OFFICIAL

	NP D4 APPELATE COURT Write-In Votes	
Jurisdiction Wide		
City of Hancock, Precinct 1	0	0.00%
City of Hancock, Precinct 2	0	0.00%
City of Hancock, Precinct 3	0	0.00%
City of Houghton, Precinct 1	1	0.38%
City of Houghton, Precinct 2	0	0.00%
Adams Township, Precinct 1	0	0.00%
Calumet Charter Township, Precinct 1	0	0.00%
Calumet Charter Township, Precinct 2	0	0.00%
Calumet Charter Township, Precinct 5	0	0.00%
Calumet Charter Township, Precinct 9	0	0.00%
Chassell Township, Precinct 1	0	0.00%
Duncan Township, Precinct 1	0	0.00%
Duncan Township, Precinct 2	0	0.00%
Elm River Township, Precinct 1	0	0.00%
Franklin Township, Precinct 1	0	0.00%
Franklin Township, Precinct 2	0	0.00%
Franklin Township, Precinct 4	0	0.00%
Hancock Township, Precinct 1	0	0.00%
Laird Township, Precinct 1	0	0.00%
Osceola Township, Precinct 1	0	0.00%
Osceola Township, Precinct 2	0	0.00%
Osceola Township, Precinct 4	0	0.00%
Portage Charter Township, Precinct 1	0	0.00%
Portage Charter Township, Precinct 2	0	0.00%
Portage Charter Township, Precinct 4	0	0.00%
Quincy Township, Precinct 1	0	0.00%
Schoolcraft Township, Precinct 1	0	0.00%
Stanton Township, Precinct 1	0	0.00%
Stanton Township, Precinct 2	0	0.00%
Torch Lake Township, Precinct 1	0	0.00%
Torch Lake Township, Precinct 2	0	0.00%
Total	1	0.03%

Statement of Votes Cast
Houghton County, MI
August 5, 2008 Primary Election
SOVC For Jurisdiction Wide, All Counters, 97th District Court
OFFICIAL

	TURN OUT		
	Reg. Voters	Cards Cast	% Turnout
Jurisdiction Wide			
City of Hancock, Precinct 1	795	132	16.60%
City of Hancock, Precinct 2	1134	179	15.78%
City of Hancock, Precinct 3	980	185	18.88%
City of Houghton, Precinct 1	1169	329	28.14%
City of Houghton, Precinct 2	1732	315	18.19%
Adams Township, Precinct 1	1794	263	14.66%
Calumet Charter Township, Precinct 1	1566	268	17.11%
Calumet Charter Township, Precinct 2	1124	138	12.28%
Calumet Charter Township, Precinct 5	555	57	10.27%
Calumet Charter Township, Precinct 9	1433	212	14.79%
Chassell Township, Precinct 1	1482	323	21.79%
Duncan Township, Precinct 1	104	23	22.12%
Duncan Township, Precinct 2	115	22	19.13%
Elm River Township, Precinct 1	166	67	40.36%
Franklin Township, Precinct 1	506	73	14.43%
Franklin Township, Precinct 2	321	63	19.63%
Franklin Township, Precinct 4	198	51	25.76%
Hancock Township, Precinct 1	329	73	22.19%
Laird Township, Precinct 1	427	50	11.71%
Osceola Township, Precinct 1	378	97	25.66%
Osceola Township, Precinct 2	625	142	22.72%
Osceola Township, Precinct 4	281	46	16.37%
Portage Charter Township, Precinct 1	751	121	16.11%
Portage Charter Township, Precinct 2	872	267	30.62%
Portage Charter Township, Precinct 4	480	72	15.00%
Quincy Township, Precinct 1	185	42	22.70%
Schoolcraft Township, Precinct 1	1401	161	11.49%
Stanton Township, Precinct 1	922	224	24.30%
Stanton Township, Precinct 2	141	53	37.59%
Torch Lake Township, Precinct 1	927	128	13.81%
Torch Lake Township, Precinct 2	604	132	21.85%
Total	23497	4308	18.33%

Statement of Votes Cast
Houghton County, MI
August 5, 2008 Primary Election
SOVC For Jurisdiction Wide, All Counters, 97th District Court
OFFICIAL

	NP D97 DISTRICT COURT											
	Reg. Voters	Times Counted	Total Votes	Douglas S. Edwards		Michael E. Makinen		Mark A. Wisti		Write-In Votes	
Jurisdiction Wide											
City of Hancock, Precinct 1	795	132	129	15	11.63%	26	20.16%	88	68.22%	0	0.00%
City of Hancock, Precinct 2	1134	179	172	38	22.09%	36	20.93%	98	56.98%	0	0.00%
City of Hancock, Precinct 3	980	185	171	41	23.98%	21	12.28%	109	63.74%	0	0.00%
City of Houghton, Precinct 1	1169	329	304	74	24.34%	55	18.09%	173	56.91%	2	0.66%
City of Houghton, Precinct 2	1732	315	267	79	29.59%	48	17.98%	140	52.43%	0	0.00%
Adams Township, Precinct 1	1794	263	231	44	19.05%	45	19.48%	142	61.47%	0	0.00%
Calumet Charter Township, Precinct 1	1566	268	245	96	39.18%	66	26.94%	83	33.88%	0	0.00%
Calumet Charter Township, Precinct 2	1124	138	128	70	54.69%	21	16.41%	37	28.91%	0	0.00%
Calumet Charter Township, Precinct 5	555	57	48	21	43.75%	10	20.83%	17	35.42%	0	0.00%
Calumet Charter Township, Precinct 9	1433	212	184	75	40.76%	51	27.72%	58	31.52%	0	0.00%
Chassell Township, Precinct 1	1482	323	289	79	27.34%	53	18.34%	157	54.33%	0	0.00%
Duncan Township, Precinct 1	104	23	10	5	50.00%	1	10.00%	4	40.00%	0	0.00%
Duncan Township, Precinct 2	115	22	10	2	20.00%	2	20.00%	6	60.00%	0	0.00%
Elm River Township, Precinct 1	166	67	50	12	24.00%	7	14.00%	31	62.00%	0	0.00%
Franklin Township, Precinct 1	506	73	67	14	20.90%	15	22.39%	38	56.72%	0	0.00%
Franklin Township, Precinct 2	321	63	53	17	32.08%	22	41.51%	14	26.42%	0	0.00%
Franklin Township, Precinct 4	198	51	49	18	36.73%	5	10.20%	26	53.06%	0	0.00%
Hancock Township, Precinct 1	329	73	66	23	34.85%	17	25.76%	26	39.39%	0	0.00%
Laird Township, Precinct 1	427	50	43	12	27.91%	15	34.88%	16	37.21%	0	0.00%
Osceola Township, Precinct 1	378	97	90	14	15.56%	60	66.67%	16	17.78%	0	0.00%
Osceola Township, Precinct 2	625	142	128	33	25.78%	45	35.16%	50	39.06%	0	0.00%
Osceola Township, Precinct 4	281	46	46	23	50.00%	9	19.57%	14	30.43%	0	0.00%
Portage Charter Township, Precinct 1	751	121	114	22	19.30%	28	24.56%	64	56.14%	0	0.00%
Portage Charter Township, Precinct 2	872	267	239	79	33.05%	37	15.48%	123	51.46%	0	0.00%
Portage Charter Township, Precinct 4	480	72	64	13	20.31%	11	17.19%	40	62.50%	0	0.00%
Quincy Township, Precinct 1	185	42	35	4	11.43%	11	31.43%	20	57.14%	0	0.00%
Schoolcraft Township, Precinct 1	1401	161	155	33	21.29%	83	53.55%	38	24.52%	1	0.65%
Stanton Township, Precinct 1	922	224	189	83	43.92%	38	20.11%	68	35.98%	0	0.00%
Stanton Township, Precinct 2	141	53	38	2	5.26%	11	28.95%	25	65.79%	0	0.00%
Torch Lake Township, Precinct 1	927	128	120	28	23.33%	64	53.33%	28	23.33%	0	0.00%
Torch Lake Township, Precinct 2	604	132	123	45	36.59%	46	37.40%	32	26.02%	0	0.00%
Total	23497	4308	3857	1114	28.88%	959	24.86%	1781	46.18%	3	0.08%

Cards Cast Report
Houghton County, MI
August 5, 2008 Primary Election

District/Reportunit	VGroup1	VGroup2	Ballot	Card	Cast	Voters	Percent
Jurisdiction Wide							
City of Hancock, Precinct 1	NP	NP	34	34	132	795	16.60
City of Hancock, Precinct 2	NP	NP	35	35	179	1134	15.78
City of Hancock, Precinct 3	NP	NP	36	36	185	980	18.88
City of Houghton, Precinct 1	NP	NP	67	67	329	1169	28.14
City of Houghton, Precinct 2	NP	NP	95	95	315	1732	18.19
Adams Township, Precinct 1	NP	NP	96	96	263	1794	14.66
Calumet Charter Township, Pre	NP	NP	97	97	268	1566	17.11
Calumet Charter Township, Pre	NP	NP	98	98	138	1124	12.28
Calumet Charter Township, Pre	NP	NP	99	99	57	555	10.27
Calumet Charter Township, Pre	NP	NP	100	100	212	1433	14.79
Chassell Township, Precinct 1	NP	NP	101	101	323	1482	21.79
Duncan Township, Precinct 1	NP	NP	102	102	23	104	22.12
Duncan Township, Precinct 2	NP	NP	15	15	22	115	19.13
Elm River Township, Precinct	NP	NP	103	103	67	166	40.36
Franklin Township, Precinct 1	NP	NP	104	104	73	506	14.43
Franklin Township, Precinct 2	NP	NP	105	105	63	321	19.63
Franklin Township, Precinct 4	NP	NP	106	106	51	198	25.76
Hancock Township, Precinct 1	NP	NP	107	107	73	329	22.19
Laird Township, Precinct 1	NP	NP	108	108	50	427	11.71
Osceola Township, Precinct 1	NP	NP	109	109	97	378	25.66
Osceola Township, Precinct 2	NP	NP	84	84	142	625	22.72
Osceola Township, Precinct 4	NP	NP	85	85	46	281	16.37
Portage Charter Township, Prec	NP	NP	86	86	121	751	16.11
Portage Charter Township, Prec	NP	NP	87	87	267	872	30.62
Portage Charter Township, Prec	NP	NP	16	16	56	243	23.05
	NP	NP	20	20	16	237	6.75
Portage Charter Township, Prec	TOTAL	NP			72	480	15.00
Quincy Township, Precinct 1	NP	NP	110	110	42	185	22.70
Schoolcraft Township, Precinct	NP	NP	111	111	161	1401	11.49
Stanton Township, Precinct 1	NP	NP	24	24	224	922	24.30
Stanton Township, Precinct 2	NP	NP	23	23	53	141	37.59
Torch Lake Township, Precinct	NP	NP	114	114	128	927	13.81
Torch Lake Township, Precinct	NP	NP	115	115	132	604	21.85

Cards Cast Report
Houghton County, MI
August 5, 2008 Primary Election

District/Reportunit	VGroup1	VGroup2	Ballot	Card	Cast	Voters	Percent
Torch Lake Township, Precinct							
Total	NP	NP			4308	23497	18.33

HuronCountyAug2008_E

August 5, 2008

Precinct Report

Huron County

OFFICIAL

City of Bad Axe, Precinct 1

REP - U.S. Senator			
Jack Hoogendyk, Jr.		459	100.00%
Write-In		0	0.00%
	Total...	459	100.00%

City of Harbor Beach, Precinct 1

REP - U.S. Senator			
Jack Hoogendyk, Jr.		197	100.00%
Write-In		0	0.00%
	Total...	197	100.00%

HuronCountyAug2008_E

August 5, 2008

Precinct Report

Huron County

OFFICIAL

Bingham Township, Precinct 1

REP - U.S. Senator			
Jack Hoogendyk, Jr.		249	100.00%
Write-In		0	0.00%
	Total...	249	100.00%

Bloomfield Township, Precinct 1

REP - U.S. Senator			
Jack Hoogendyk, Jr.		82	100.00%
Write-In		0	0.00%
	Total...	82	100.00%

HuronCountyAug2008_E

August 5, 2008

Precinct Report

Huron County

OFFICIAL

Brookfield Township, Precinct 1

REP - U.S. Senator			
Jack Hoogendyk, Jr.		72	100.00%
Write-In		0	0.00%
	Total...	72	100.00%

Caseville Township, Precinct 1

REP - U.S. Senator			
Jack Hoogendyk, Jr.		401	100.00%
Write-In		0	0.00%
	Total...	401	100.00%

HuronCountyAug2008_E

August 5, 2008

Precinct Report

Huron County

OFFICIAL

Chandler Township, Precinct 1

REP - U.S. Senator			
Jack Hoogendyk, Jr.		94	100.00%
Write-In		0	0.00%
	Total...	94	100.00%

Colfax Township, Precinct 1

REP - U.S. Senator			
Jack Hoogendyk, Jr.		366	100.00%
Write-In		0	0.00%
	Total...	366	100.00%

HuronCountyAug2008_E

August 5, 2008

Precinct Report

Huron County

OFFICIAL

Dwight Township, Precinct 1

REP - U.S. Senator			
Jack Hoogendyk, Jr.	110	100.00%	
Write-In	0	0.00%	
Total...	110	100.00%	

Fairhaven Township, Precinct 1

REP - U.S. Senator			
Jack Hoogendyk, Jr.	155	100.00%	
Write-In	0	0.00%	
Total...	155	100.00%	

HuronCountyAug2008_E

August 5, 2008

Precinct Report

Huron County

OFFICIAL

Gore Township, Precinct 1

REP - U.S. Senator			
Jack Hoogendyk, Jr.		35	100.00%
Write-In		0	0.00%
	Total...	35	100.00%

Grant Township, Precinct 1

REP - U.S. Senator			
Jack Hoogendyk, Jr.		84	100.00%
Write-In		0	0.00%
	Total...	84	100.00%

HuronCountyAug2008_E

August 5, 2008

Precinct Report

Huron County

OFFICIAL

Hume Township, Precinct 1

REP - U.S. Senator			
Jack Hoogendyk, Jr.		139	100.00%
Write-In		0	0.00%
	Total...	139	100.00%

Huron Township, Precinct 1

REP - U.S. Senator			
Jack Hoogendyk, Jr.		83	100.00%
Write-In		0	0.00%
	Total...	83	100.00%

HuronCountyAug2008_E

August 5, 2008

Precinct Report

Huron County

OFFICIAL

Lake Township, Precinct 1

REP - U.S. Senator			
Jack Hoogendyk, Jr.		91	100.00%
Write-In		0	0.00%
	Total...	91	100.00%

Lincoln Township, Precinct 1

REP - U.S. Senator			
Jack Hoogendyk, Jr.		112	100.00%
Write-In		0	0.00%
	Total...	112	100.00%

HuronCountyAug2008_E

August 5, 2008

Precinct Report

Huron County

OFFICIAL

McKinley Township, Precinct 1

REP - U.S. Senator			
Jack Hoogendyk, Jr.		89	100.00%
Write-In		0	0.00%
	Total...	89	100.00%

Meade Township, Precinct 1

REP - U.S. Senator			
Jack Hoogendyk, Jr.		118	100.00%
Write-In		0	0.00%
	Total...	118	100.00%

HuronCountyAug2008_E

August 5, 2008

Precinct Report

Huron County

OFFICIAL

Oliver Township, Precinct 1

REP - U.S. Senator			
Jack Hoogendyk, Jr.		211	100.00%
Write-In		0	0.00%
	Total...	211	100.00%

Paris Township, Precinct 1

REP - U.S. Senator			
Jack Hoogendyk, Jr.		56	100.00%
Write-In		0	0.00%
	Total...	56	100.00%

HuronCountyAug2008_E

August 5, 2008

Precinct Report

Huron County

OFFICIAL

Pte. Aux Barques Township, Precinct 1

REP - U.S. Senator		
Jack Hoogendyk, Jr.	8	100.00%
Write-In	0	0.00%
Total...	8	100.00%

Port Austin Township, Precinct 1

REP - U.S. Senator		
Jack Hoogendyk, Jr.	230	100.00%
Write-In	0	0.00%
Total...	230	100.00%

HuronCountyAug2008_E

August 5, 2008

Precinct Report

Huron County

OFFICIAL

Rubicon Township, Precinct 1

REP - U.S. Senator			
Jack Hoogendyk, Jr.		146	100.00%
Write-In		0	0.00%
	Total...	146	100.00%

Sand Beach Township, Precinct 1

REP - U.S. Senator			
Jack Hoogendyk, Jr.		203	100.00%
Write-In		0	0.00%
	Total...	203	100.00%

HuronCountyAug2008_E

August 5, 2008

Precinct Report

Huron County

OFFICIAL

Sebewaing Township, Precinct 1

REP - U.S. Senator			
Jack Hoogendyk, Jr.	305	100.00%	
Write-In	0	0.00%	
Total...	305	100.00%	

Sheridan Township, Precinct 1

REP - U.S. Senator			
Jack Hoogendyk, Jr.	100	100.00%	
Write-In	0	0.00%	
Total...	100	100.00%	

HuronCountyAug2008_E

August 5, 2008

Precinct Report

Huron County

OFFICIAL

Sherman Township, Precinct 1

REP - U.S. Senator			
Jack Hoogendyk, Jr.		161	100.00%
Write-In		0	0.00%
	Total...	161	100.00%

Sigel Township, Precinct 1

REP - U.S. Senator			
Jack Hoogendyk, Jr.		119	100.00%
Write-In		0	0.00%
	Total...	119	100.00%

HuronCountyAug2008_E

August 5, 2008

Precinct Report

Huron County

OFFICIAL

Verona Township, Precinct 1

REP - U.S. Senator			
Jack Hoogendyk, Jr.		253	100.00%
Write-In		0	0.00%
	Total...	253	100.00%

Winsor Township, Precinct 1

REP - U.S. Senator			
Jack Hoogendyk, Jr.		323	100.00%
Write-In		0	0.00%
	Total...	323	100.00%

HuronCountyAug2008_E

August 5, 2008

Precinct Report

Huron County

OFFICIAL

City of Bad Axe, Precinct 1

REP - 10th Congressional Representative

Candice S. Miller	616	100.00%
Write-In	0	0.00%
Total...	616	100.00%

City of Harbor Beach, Precinct 1

REP - 10th Congressional Representative

Candice S. Miller	271	100.00%
Write-In	0	0.00%
Total...	271	100.00%

HuronCountyAug2008_E

August 5, 2008

Precinct Report

Huron County

OFFICIAL

Bingham Township, Precinct 1

REP - 10th Congressional Representative

Candice S. Miller		356	100.00%
Write-In		0	0.00%
	Total...	356	100.00%

Bloomfield Township, Precinct 1

REP - 10th Congressional Representative

Candice S. Miller		120	100.00%
Write-In		0	0.00%
	Total...	120	100.00%

HuronCountyAug2008_E

August 5, 2008

Precinct Report

Huron County

OFFICIAL

Brookfield Township, Precinct 1

REP - 10th Congressional Representative		
Candice S. Miller	116	100.00%
Write-In	0	0.00%
Total...	116	100.00%

Caseville Township, Precinct 1

REP - 10th Congressional Representative		
Candice S. Miller	529	100.00%
Write-In	0	0.00%
Total...	529	100.00%

HuronCountyAug2008_E

August 5, 2008

Precinct Report

Huron County

OFFICIAL

Chandler Township, Precinct 1

REP - 10th Congressional Representative			
Candice S. Miller		116	100.00%
Write-In		0	0.00%
	Total...	116	100.00%

Colfax Township, Precinct 1

REP - 10th Congressional Representative			
Candice S. Miller		450	100.00%
Write-In		0	0.00%
	Total...	450	100.00%

HuronCountyAug2008_E

August 5, 2008

Precinct Report

Huron County

OFFICIAL

Dwight Township, Precinct 1

REP - 10th Congressional Representative			
Candice S. Miller		114	100.00%
Write-In		0	0.00%
	Total...	114	100.00%

Fairhaven Township, Precinct 1

REP - 10th Congressional Representative			
Candice S. Miller		199	100.00%
Write-In		0	0.00%
	Total...	199	100.00%

HuronCountyAug2008_E

August 5, 2008

Precinct Report

Huron County

OFFICIAL

Gore Township, Precinct 1

REP - 10th Congressional Representative			
Candice S. Miller		46	100.00%
Write-In		0	0.00%
	Total...	46	100.00%

Grant Township, Precinct 1

REP - 10th Congressional Representative			
Candice S. Miller		118	100.00%
Write-In		0	0.00%
	Total...	118	100.00%

HuronCountyAug2008_E

August 5, 2008

Precinct Report

Huron County

OFFICIAL

Hume Township, Precinct 1

REP - 10th Congressional Representative

Candice S. Miller		191	100.00%
Write-In		0	0.00%
	Total...	191	100.00%

Huron Township, Precinct 1

REP - 10th Congressional Representative

Candice S. Miller		108	100.00%
Write-In		0	0.00%
	Total...	108	100.00%

HuronCountyAug2008_E

August 5, 2008

Precinct Report

Huron County

OFFICIAL

Lake Township, Precinct 1

REP - 10th Congressional Representative

Candice S. Miller	128	100.00%
Write-In	0	0.00%
Total...	128	100.00%

Lincoln Township, Precinct 1

REP - 10th Congressional Representative

Candice S. Miller	163	100.00%
Write-In	0	0.00%
Total...	163	100.00%

HuronCountyAug2008_E

August 5, 2008

Precinct Report

Huron County

OFFICIAL

McKinley Township, Precinct 1

REP - 10th Congressional Representative

Candice S. Miller	111	100.00%
Write-In	0	0.00%
Total...	111	100.00%

Meade Township, Precinct 1

REP - 10th Congressional Representative

Candice S. Miller	168	100.00%
Write-In	0	0.00%
Total...	168	100.00%

HuronCountyAug2008_E

August 5, 2008

Precinct Report

Huron County

OFFICIAL

Oliver Township, Precinct 1

REP - 10th Congressional Representative			
Candice S. Miller		291	100.00%
Write-In		0	0.00%
	Total...	291	100.00%

Paris Township, Precinct 1

REP - 10th Congressional Representative			
Candice S. Miller		92	100.00%
Write-In		0	0.00%
	Total...	92	100.00%

HuronCountyAug2008_E

August 5, 2008

Precinct Report

Huron County

OFFICIAL

Pte. Aux Barques Township, Precinct 1

REP - 10th Congressional Representative		
Candice S. Miller	9	100.00%
Write-In	0	0.00%
Total...	9	100.00%

Port Austin Township, Precinct 1

REP - 10th Congressional Representative		
Candice S. Miller	322	100.00%
Write-In	0	0.00%
Total...	322	100.00%

HuronCountyAug2008_E

August 5, 2008

Precinct Report

Huron County

OFFICIAL

Rubicon Township, Precinct 1

REP - 10th Congressional Representative			
Candice S. Miller		200	100.00%
Write-In		0	0.00%
	Total...	200	100.00%

Sand Beach Township, Precinct 1

REP - 10th Congressional Representative			
Candice S. Miller		303	100.00%
Write-In		0	0.00%
	Total...	303	100.00%

HuronCountyAug2008_E

August 5, 2008

Precinct Report

Huron County

OFFICIAL

Sebewaing Township, Precinct 1

REP - 10th Congressional Representative		
Candice S. Miller	386	100.00%
Write-In	0	0.00%
Total...	386	100.00%

Sheridan Township, Precinct 1

REP - 10th Congressional Representative		
Candice S. Miller	132	100.00%
Write-In	0	0.00%
Total...	132	100.00%

HuronCountyAug2008_E

August 5, 2008

Precinct Report

Huron County

OFFICIAL

Sherman Township, Precinct 1

REP - 10th Congressional Representative			
Candice S. Miller		227	100.00%
Write-In		0	0.00%
	Total...	227	100.00%

Sigel Township, Precinct 1

REP - 10th Congressional Representative			
Candice S. Miller		164	100.00%
Write-In		0	0.00%
	Total...	164	100.00%

HuronCountyAug2008_E

August 5, 2008

Precinct Report

Huron County

OFFICIAL

Verona Township, Precinct 1

REP - 10th Congressional Representative

Candice S. Miller	329	100.00%
Write-In	0	0.00%
Total...	329	100.00%

Winsor Township, Precinct 1

REP - 10th Congressional Representative

Candice S. Miller	457	100.00%
Write-In	0	0.00%
Total...	457	100.00%

City of Bad Axe, Precinct 1

DEM - 84th District State Representative			
Terry L. Brown	63	100.00%	
Write-In	0	0.00%	
Total...	63	100.00%	

City of Harbor Beach, Precinct 1

DEM - 84th District State Representative		
Terry L. Brown	97	100.00%
Write-In	0	0.00%
Total...	97	100.00%

Bingham Township, Precinct 1

DEM - 84th District State Representative			
Terry L. Brown		90	100.00%
Write-In		0	0.00%
	Total...	90	100.00%

Bloomfield Township, Precinct 1

DEM - 84th District State Representative			
Terry L. Brown		8	100.00%
Write-In		0	0.00%
	Total...	8	100.00%

Brookfield Township, Precinct 1

DEM - 84th District State Representative

Terry L. Brown	7	100.00%
Write-In	0	0.00%
Total...	7	100.00%

Caseville Township, Precinct 1

DEM - 84th District State Representative

Terry L. Brown	91	100.00%
Write-In	0	0.00%
Total...	91	100.00%

Chandler Township, Precinct 1

DEM - 84th District State Representative

Terry L. Brown	1	100.00%
Write-In	0	0.00%
Total...	1	100.00%

Colfax Township, Precinct 1

DEM - 84th District State Representative

Terry L. Brown	31	100.00%
Write-In	0	0.00%
Total...	31	100.00%

Dwight Township, Precinct 1

DEM - 84th District State Representative

Terry L. Brown	19	100.00%
Write-In	0	0.00%
Total...	19	100.00%

Fairhaven Township, Precinct 1

DEM - 84th District State Representative

Terry L. Brown	32	100.00%
Write-In	0	0.00%
Total...	32	100.00%

Gore Township, Precinct 1

DEM - 84th District State Representative

Terry L. Brown	9	100.00%
Write-In	0	0.00%
Total...	9	100.00%

Grant Township, Precinct 1

DEM - 84th District State Representative

Terry L. Brown	16	100.00%
Write-In	0	0.00%
Total...	16	100.00%

Hume Township, Precinct 1

DEM - 84th District State Representative			
Terry L. Brown		27	100.00%
Write-In		0	0.00%
	Total...	27	100.00%

Huron Township, Precinct 1

DEM - 84th District State Representative			
Terry L. Brown		14	100.00%
Write-In		0	0.00%
	Total...	14	100.00%

Lake Township, Precinct 1

DEM - 84th District State Representative			
Terry L. Brown	178	100.00%	
Write-In	0	0.00%	
Total...	178	100.00%	

Lincoln Township, Precinct 1

DEM - 84th District State Representative			
Terry L. Brown	14	100.00%	
Write-In	0	0.00%	
Total...	14	100.00%	

McKinley Township, Precinct 1

DEM - 84th District State Representative

Terry L. Brown	7	100.00%
Write-In	0	0.00%
Total...	7	100.00%

Meade Township, Precinct 1

DEM - 84th District State Representative

Terry L. Brown	19	100.00%
Write-In	0	0.00%
Total...	19	100.00%

Oliver Township, Precinct 1

DEM - 84th District State Representative			
Terry L. Brown		30	100.00%
Write-In		0	0.00%
	Total...	30	100.00%

Paris Township, Precinct 1

DEM - 84th District State Representative			
Terry L. Brown		24	100.00%
Write-In		0	0.00%
	Total...	24	100.00%

Pte. Aux Barques Township, Precinct 1

DEM - 84th District State Representative			
Terry L. Brown		2	100.00%
Write-In		0	0.00%
	Total...	2	100.00%

Port Austin Township, Precinct 1

DEM - 84th District State Representative			
Terry L. Brown		141	100.00%
Write-In		0	0.00%
	Total...	141	100.00%

Rubicon Township, Precinct 1

DEM - 84th District State Representative			
Terry L. Brown		37	100.00%
Write-In		0	0.00%
	Total...	37	100.00%

Sand Beach Township, Precinct 1

DEM - 84th District State Representative			
Terry L. Brown		48	100.00%
Write-In		0	0.00%
	Total...	48	100.00%

Sebewaing Township, Precinct 1

DEM - 84th District State Representative

Terry L. Brown	55	100.00%
Write-In	0	0.00%
Total...	55	100.00%

Sheridan Township, Precinct 1

DEM - 84th District State Representative

Terry L. Brown	20	100.00%
Write-In	0	0.00%
Total...	20	100.00%

Sherman Township, Precinct 1

DEM - 84th District State Representative

Terry L. Brown	44	100.00%
Write-In	0	0.00%
Total...	44	100.00%

Sigel Township, Precinct 1

DEM - 84th District State Representative

Terry L. Brown	5	100.00%
Write-In	0	0.00%
Total...	5	100.00%

Verona Township, Precinct 1

DEM - 84th District State Representative			
Terry L. Brown	18	100.00%	
Write-In	0	0.00%	
Total...	18	100.00%	

Winsor Township, Precinct 1

DEM - 84th District State Representative			
Terry L. Brown	36	100.00%	
Write-In	0	0.00%	
Total...	36	100.00%	

HuronCountyAug2008_E

August 5, 2008

Precinct Report

Huron County

OFFICIAL

City of Bad Axe, Precinct 1

REP - 84th District State Representative

Daniel Mark Baugher	142	27.63%
Anna Kabot	292	56.81%
Kasie M. White	80	15.56%
Write-In	0	0.00%
Total...	514	100.00%

City of Harbor Beach, Precinct 1

REP - 84th District State Representative

Daniel Mark Baugher	46	21.20%
Anna Kabot	123	56.68%
Kasie M. White	48	22.12%
Write-In	0	0.00%
Total...	217	100.00%

Bingham Township, Precinct 1

REP - 84th District State Representative			
Daniel Mark Baugher		60	20.41%
Anna Kabot		183	82.24%
Kasie M. White		51	17.35%
Write-In		0	0.00%
	Total...	294	100.00%

Bloomfield Township, Precinct 1

REP - 84th District State Representative			
Daniel Mark Baugher		35	32.11%
Anna Kabot		64	58.72%
Kasie M. White		10	9.17%
Write-In		0	0.00%
	Total...	109	100.00%

Brookfield Township, Precinct 1

REP - 84th District State Representative			
Daniel Mark Baugher		19	22.62%
Anna Kabot		56	66.67%
Kasie M. White		9	10.71%
Write-In		0	0.00%
	Total...	84	100.00%

Caseville Township, Precinct 1

REP - 84th District State Representative			
Daniel Mark Baugher		128	30.19%
Anna Kabot		218	51.42%
Kasie M. White		78	18.40%
Write-In		0	0.00%
	Total...	424	100.00%

Chandler Township, Precinct 1

REP - 84th District State Representative

Daniel Mark Baugher	21	22.34%
Anna Kabot	**55**	**58.51%**
Kasie M. White	18	19.15%
Write-In	0	0.00%
Total...	**94**	**100.00%**

Colfax Township, Precinct 1

REP - 84th District State Representative

Daniel Mark Baugher	84	21.88%
Anna Kabot	**232**	**60.42%**
Kasie M. White	68	17.71%
Write-In	0	0.00%
Total...	**384**	**100.00%**

Dwight Township, Precinct 1

REP - 84th District State Representative			
Daniel Mark Baugher		24	20.17%
Anna Kabot		77	64.71%
Kasie M. White		18	15.13%
Write-In		0	0.00%
	Total...	119	100.00%

Fairhaven Township, Precinct 1

REP - 84th District State Representative			
Daniel Mark Baugher		50	31.25%
Anna Kabot		85	53.13%
Kasie M. White		25	15.63%
Write-In		0	0.00%
	Total...	160	100.00%

Gore Township, Precinct 1

REP - 84th District State Representative			
Daniel Mark Baugher	8	20.51%	
Anna Kabot	23	58.97%	
Kasie M. White	8	20.51%	
Write-In	0	0.00%	
Total...	39	100.00%	

Grant Township, Precinct 1

REP - 84th District State Representative		
Daniel Mark Baugher	16	14.68%
Anna Kabot	63	57.80%
Kasie M. White	30	27.52%
Write-In	0	0.00%
Total...	109	100.00%

Hume Township, Precinct 1

REP - 84th District State Representative

Daniel Mark Baugher	50	28.57%
Anna Kabot	98	56.00%
Kasie M. White	27	15.43%
Write-In	0	0.00%
Total...	175	100.00%

Huron Township, Precinct 1

REP - 84th District State Representative

Daniel Mark Baugher	18	19.15%
Anna Kabot	63	67.02%
Kasie M. White	13	13.83%
Write-In	0	0.00%
Total...	94	100.00%

Lake Township, Precinct 1

REP - 84th District State Representative

Daniel Mark Baugher	23	22.33%
Anna Kabot	**57**	**55.34%**
Kasie M. White	23	22.33%
Write-In	0	0.00%
Total...	**103**	**100.00%**

Lincoln Township, Precinct 1

REP - 84th District State Representative

Daniel Mark Baugher	23	15.33%
Anna Kabot	**103**	**68.67%**
Kasie M. White	24	16.00%
Write-In	0	0.00%
Total...	**150**	**100.00%**

McKinley Township, Precinct 1

REP - 84th District State Representative

Daniel Mark Baugher	19	22.35%
Anna Kabot	**48**	**56.47%**
Kasie M. White	18	21.18%
Write-In	0	0.00%
Total...	**85**	**100.00%**

Meade Township, Precinct 1

REP - 84th District State Representative

Daniel Mark Baugher	19	13.48%
Anna Kabot	**89**	**63.12%**
Kasie M. White	33	23.40%
Write-In	0	0.00%
Total...	**141**	**100.00%**

Oliver Township, Precinct 1

REP - 84th District State Representative			
Daniel Mark Baugher	42	16.47%	
Anna Kabot	176	69.02%	
Kasie M. White	37	14.51%	
Write-In	0	0.00%	
Total...	255	100.00%	

Paris Township, Precinct 1

REP - 84th District State Representative		
Daniel Mark Baugher	15	18.99%
Anna Kabot	41	51.90%
Kasie M. White	23	29.11%
Write-In	0	0.00%
Total...	79	100.00%

Pte. Aux Barques Township, Precinct 1

REP - 84th District State Representative

Daniel Mark Baugher	4	66.67%
Anna Kabot	1	16.67%
Kasie M. White	1	16.67%
Write-In	0	0.00%
Total...	6	100.00%

Port Austin Township, Precinct 1

REP - 84th District State Representative

Daniel Mark Baugher	63	23.08%
Anna Kabot	181	66.30%
Kasie M. White	29	10.62%
Write-In	0	0.00%
Total...	273	100.00%

Rubicon Township, Precinct 1

REP - 84th District State Representative			
Daniel Mark Baugher	36	21.82%	
Anna Kabot	**103**	**82.42%**	
Kasie M. White	26	15.76%	
Write-In	0	0.00%	
Total...	**165**	**100.00%**	

Sand Beach Township, Precinct 1

REP - 84th District State Representative		
Daniel Mark Baugher	51	22.57%
Anna Kabot	**123**	**54.42%**
Kasie M. White	52	23.01%
Write-In	0	0.00%
Total...	**228**	**100.00%**

Sebewaing Township, Precinct 1

REP - 84th District State Representative			
Daniel Mark Baugher	94	28.75%	
Anna Kabot	195	59.63%	
Kasie M. White	38	11.62%	
Write-In	0	0.00%	
Total...	327	100.00%	

Sheridan Township, Precinct 1

REP - 84th District State Representative		
Daniel Mark Baugher	19	16.96%
Anna Kabot	64	57.14%
Kasie M. White	29	25.89%
Write-In	0	0.00%
Total...	112	100.00%

Sherman Township, Precinct 1

REP - 84th District State Representative			
Daniel Mark Baugher	44	27.50%	
Anna Kabot	**77**	**48.13%**	
Kasie M. White	39	24.38%	
Write-In	0	0.00%	
Total...	**160**	**100.00%**	

Sigel Township, Precinct 1

REP - 84th District State Representative			
Daniel Mark Baugher	37	27.41%	
Anna Kabot	**78**	**57.78%**	
Kasie M. White	20	14.81%	
Write-In	0	0.00%	
Total...	**135**	**100.00%**	

Verona Township, Precinct 1

REP - 84th District State Representative			
Daniel Mark Baugher		39	13.27%
Anna Kabot		**208**	**70.75%**
Kasie M. White		47	15.99%
Write-In		0	0.00%
	Total...	**294**	**100.00%**

Winsor Township, Precinct 1

REP - 84th District State Representative			
Daniel Mark Baugher		78	21.67%
Anna Kabot		**196**	**54.44%**
Kasie M. White		86	23.89%
Write-In		0	0.00%
	Total...	**360**	**100.00%**

HuronCountyAug2008_E

August 5, 2008

Precinct Report

Huron County

OFFICIAL

Bingham Township, Precinct 1

4th District Judge of the Court of Appeals			
Eric Doster	27	10.47%	
Jim Howell	35	13.57%	
Michael J. Kelly	145	56.20%	
Paula Manderfield	51	19.77%	
Total...	258	100.00%	

Bloomfield Township, Precinct 1

4th District Judge of the Court of Appeals			
Eric Doster	12	17.65%	
Jim Howell	5	7.35%	
Michael J. Kelly	35	51.47%	
Paula Manderfield	16	23.53%	
Total...	68	100.00%	

2010 JAN -7 AM 11:12

HuronCountyAug2008_E

August 5, 2008

Precinct Report

Huron County

OFFICIAL

Chandler Township, Precinct 1

4th District Judge of the Court of Appeals			
Eric Doster	8	9.76%	
Jim Howell	10	12.20%	
Michael J. Kelly	59	71.95%	
Paula Manderfield	5	6.10%	
Total...	82	100.00%	

Colfax Township, Precinct 1

4th District Judge of the Court of Appeals			
Eric Doster	42	11.73%	
Jim Howell	41	11.45%	
Michael J. Kelly	198	55.31%	
Paula Manderfield	77	21.51%	
Total...	358	100.00%	

HuronCountyAug2008_E

August 5, 2008

Precinct Report

Huron County

OFFICIAL

Dwight Township, Precinct 1

4th District Judge of the Court of Appeals			
Eric Doster	9	11.69%	
Jim Howell	11	14.29%	
Michael J. Kelly	42	54.55%	
Paula Manderfield	15	19.48%	
Total...	77	100.00%	

Fairhaven Township, Precinct 1

4th District Judge of the Court of Appeals			
Eric Doster	11	7.24%	
Jim Howell	32	21.05%	
Michael J. Kelly	90	59.21%	
Paula Manderfield	19	12.50%	
Total...	152	100.00%	

HuronCountyAug2008_E

August 5, 2008

Precinct Report

Huron County

OFFICIAL

Gore Township, Precinct 1

4th District Judge of the Court of Appeals			
Eric Doster	1	2.44%	
Jim Howell	3	7.32%	
Michael J. Kelly	27	65.85%	
Paula Manderfield	10	24.39%	
Total...	41	100.00%	

Grant Township, Precinct 1

4th District Judge of the Court of Appeals			
Eric Doster	6	8.00%	
Jim Howell	9	12.00%	
Michael J. Kelly	40	53.33%	
Paula Manderfield	20	26.67%	
Total...	75	100.00%	

HuronCountyAug2008_E

August 5, 2008

Precinct Report

Huron County

OFFICIAL

Hume Township, Precinct 1

4th District Judge of the Court of Appeals			
Eric Doster	13	10.92%	
Jim Howell	15	12.61%	
Michael J. Kelly	60	50.42%	
Paula Manderfield	31	26.05%	
Total...	119	100.00%	

Huron Township, Precinct 1

4th District Judge of the Court of Appeals			
Eric Doster	10	17.54%	
Jim Howell	3	5.26%	
Michael J. Kelly	37	64.91%	
Paula Manderfield	7	12.28%	
Total...	57	100.00%	

HuronCountyAug2008_E

August 5, 2008

Precinct Report

Huron County

OFFICIAL

Lake Township, Precinct 1

4th District Judge of the Court of Appeals			
Eric Doster	13	5.94%	
Jim Howell	24	10.96%	
Michael J. Kelly	141	64.38%	
Paula Manderfield	41	18.72%	
Total...	219	100.00%	

Lincoln Township, Precinct 1

4th District Judge of the Court of Appeals			
Eric Doster	12	9.92%	
Jim Howell	10	8.26%	
Michael J. Kelly	74	61.16%	
Paula Manderfield	25	20.66%	
Total...	121	100.00%	

HuronCountyAug2008_E

August 5, 2008

Precinct Report

Huron County

OFFICIAL

McKinley Township, Precinct 1

4th District Judge of the Court of Appeals			
Eric Doster	9	10.47%	
Jim Howell	14	16.28%	
Michael J. Kelly	50	58.14%	
Paula Manderfield	13	15.12%	
Total...	86	100.00%	

Meade Township, Precinct 1

4th District Judge of the Court of Appeals			
Eric Doster	12	10.34%	
Jim Howell	20	17.24%	
Michael J. Kelly	64	55.17%	
Paula Manderfield	20	17.24%	
Total...	116	100.00%	

HuronCountyAug2008_E

August 5, 2008

Precinct Report

Huron County

OFFICIAL

Oliver Township, Precinct 1

4th District Judge of the Court of Appeals			
Eric Doster	17	9.14%	
Jim Howell	21	11.29%	
Michael J. Kelly	120	64.52%	
Paula Manderfield	28	15.05%	
Total...	186	100.00%	

Paris Township, Precinct 1

4th District Judge of the Court of Appeals			
Eric Doster	8	12.12%	
Jim Howell	10	15.15%	
Michael J. Kelly	34	51.52%	
Paula Manderfield	14	21.21%	
Total...	66	100.00%	

HuronCountyAug2008_E

August 5, 2008

Precinct Report

Huron County

OFFICIAL

Pte. Aux Barques Township, Precinct 1

4th District Judge of the Court of Appeals			
Eric Doster	3	33.33%	
Jim Howell	2	22.22%	
Michael J. Kelly	3	33.33%	
Paula Manderfield	1	11.11%	
Total...	9	100.00%	

Port Austin Township, Precinct 1

4th District Judge of the Court of Appeals			
Eric Doster	22	7.86%	
Jim Howell	59	21.07%	
Michael J. Kelly	145	51.79%	
Paula Manderfield	54	19.29%	
Total...	280	100.00%	

HuronCountyAug2008_E

August 5, 2008

Precinct Report

Huron County

OFFICIAL

Rubicon Township, Precinct 1

4th District Judge of the Court of Appeals			
Eric Doster	24	14.04%	
Jim Howell	18	10.53%	
Michael J. Kelly	101	59.06%	
Paula Manderfield	28	16.37%	
Total...	171	100.00%	

Sand Beach Township, Precinct 1

4th District Judge of the Court of Appeals			
Eric Doster	29	13.49%	
Jim Howell	22	10.23%	
Michael J. Kelly	123	57.21%	
Paula Manderfield	41	19.07%	
Total...	215	100.00%	

HuronCountyAug2008_E

August 5, 2008

Precinct Report

Huron County

OFFICIAL

Sebewaing Township, Precinct 1

4th District Judge of the Court of Appeals		
Eric Doster	40	15.38%
Jim Howell	33	12.69%
Michael J. Kelly	133	51.15%
Paula Manderfield	54	20.77%
Total...	260	100.00%

Sheridan Township, Precinct 1

4th District Judge of the Court of Appeals		
Eric Doster	12	15.19%
Jim Howell	14	17.72%
Michael J. Kelly	38	48.10%
Paula Manderfield	15	18.99%
Total...	79	100.00%

HuronCountyAug2008_E

August 5, 2008

Precinct Report

Huron County

OFFICIAL

Sherman Township, Precinct 1

4th District Judge of the Court of Appeals			
Eric Doster	29	18.83%	
Jim Howell	16	10.39%	
Michael J. Kelly	80	51.95%	
Paula Manderfield	29	18.83%	
Total...	154	100.00%	

Sigel Township, Precinct 1

4th District Judge of the Court of Appeals			
Eric Doster	17	15.60%	
Jim Howell	7	6.42%	
Michael J. Kelly	61	55.96%	
Paula Manderfield	24	22.02%	
Total...	109	100.00%	

HuronCountyAug2008_E

August 5, 2008

Precinct Report

Huron County

OFFICIAL

Verona Township, Precinct 1

4th District Judge of the Court of Appeals			
Eric Doster	38	18.81%	
Jim Howell	37	18.32%	
Michael J. Kelly	91	45.05%	
Paula Manderfield	36	17.82%	
Total...	202	100.00%	

Winsor Township, Precinct 1

4th District Judge of the Court of Appeals			
Eric Doster	37	14.12%	
Jim Howell	51	19.47%	
Michael J. Kelly	129	49.24%	
Paula Manderfield	45	17.18%	
Total...	262	100.00%	

INGHAM COUNTY Statement of Vote
INGHAM_AUGPRIMARY08_E

200001	REPUBLICAN US SENATOR															
	Registration	Ballots Cast	Turnout (%)		Jack Hoogendyk Jr.											
City of Lansing Ward 1 Pct 1 1	2559	99	3.87		27											
City of Lansing Ward 1 Pct 1 - Ele	2559	0	0.00		0											
City of Lansing Ward 1 Pct 1 - SP	2559	0	0.00		0											
City of Lansing Ward 1 Pct 1 - Co	2559	0	0.00		0											
City of Lansing Ward 1 Pct 2 2	2364	87	3.68		16											
City of Lansing Ward 1 Pct 2 - Ele	2364	0	0.00		0											
City of Lansing Ward 1 Pct 2 - SP	2364	0	0.00		0											
City of Lansing Ward 1 Pct 2 - Co	2364	0	0.00		0											
City of Lansing Ward 1 Pct 3 3	2602	122	4.69		21											
City of Lansing Ward 1 Pct 3 - Ele	2602	0	0.00		0											
City of Lansing Ward 1 Pct 3 - SP	2602	0	0.00		0											
City of Lansing Ward 1 Pct 3 - Co	2602	0	0.00		0											
City of Lansing Ward 1 Pct 4 4	2263	118	5.21		30											
City of Lansing Ward 1 Pct 4 - Ele	2263	0	0.00		0											
City of Lansing Ward 1 Pct 4 - SP	2263	0	0.00		0											
City of Lansing Ward 1 Pct 4 - Co	2263	0	0.00		0											
City of Lansing Ward 1 Pct 5 5	866	93	10.74		12											
City of Lansing Ward 1 Pct 5 - Ele	866	0	0.00		0											
City of Lansing Ward 1 Pct 5 - SP	866	0	0.00		0											
City of Lansing Ward 1 Pct 5 - Co	866	0	0.00		0											
City of Lansing Ward 1 Pct 8 6	2144	284	13.25		52											
City of Lansing Ward 1 Pct 8 - Ele	2144	0	0.00		0											
City of Lansing Ward 1 Pct 8 - SP	2144	0	0.00		0											
City of Lansing Ward 1 Pct 8 - Co	2144	0	0.00		0											
City of Lansing Ward 1 Pct 9 7	2116	376	17.77		89											
City of Lansing Ward 1 Pct 9 - Ele	2116	0	0.00		0											
City of Lansing Ward 1 Pct 9 - SP	2116	0	0.00		0											
City of Lansing Ward 1 Pct 9 - Co	2116	0	0.00		0											
City of Lansing Ward 1 Pct 10 8	1793	72	4.02		6											
City of Lansing Ward 1 Pct 10 - E	1793	0	0.00		0											
City of Lansing Ward 1 Pct 10 - S	1793	0	0.00		0											
City of Lansing Ward 1 Pct 10 - C	1793	0	0.00		0											
City of Lansing Ward 1 Pct 12 9	2591	0	0.00		0											
City of Lansing Ward 1 Pct 12 - E	2591	200	7.72		24											
City of Lansing Ward 1 Pct 12 - S	2591	0	0.00		0											
City of Lansing Ward 1 Pct 12 - C	2591	0	0.00		0											
City of Lansing Ward 1 Pct 14 10	2351	261	11.10		17											
City of Lansing Ward 1 Pct 14 - E	2351	0	0.00		0											
City of Lansing Ward 1 Pct 14 - S	2351	0	0.00		0											
City of Lansing Ward 1 Pct 14 - C	2351	0	0.00		0											
City of Lansing Ward 2 Pct 2 11	1975	210	10.63		44											
City of Lansing Ward 2 Pct 2 - Ele	1975	0	0.00		0											
City of Lansing Ward 2 Pct 2 - SP	1975	0	0.00		0											
City of Lansing Ward 2 Pct 2 - Co	1975	0	0.00		0											
City of Lansing Ward 2 Pct 3 12	2446	156	6.38		30											
City of Lansing Ward 2 Pct 3 - Ele	2446	0	0.00		0											
City of Lansing Ward 2 Pct 3 - SP	2446	0	0.00		0											
City of Lansing Ward 2 Pct 3 - Co	2446	0	0.00		0											
City of Lansing Ward 2 Pct 4 13	1395	0	0.00		0											
City of Lansing Ward 2 Pct 4 - Ele	1395	234	16.77		39											
City of Lansing Ward 2 Pct 4 - SP	1395	0	0.00		0											
City of Lansing Ward 2 Pct 4 - Co	1395	0	0.00		0											
City of Lansing Ward 2 Pct 5 14	2434	105	4.31		32											
City of Lansing Ward 2 Pct 5 - Ele	2434	0	0.00		0											
City of Lansing Ward 2 Pct 5 - SP	2434	0	0.00		0											
City of Lansing Ward 2 Pct 5 - Co	2434	0	0.00		0											
City of Lansing Ward 2 Pct 6 15	2203	71	3.22		14											
City of Lansing Ward 2 Pct 6 - Ele	2203	0	0.00		0											
City of Lansing Ward 2 Pct 6 - SP	2203	0	0.00		0											
City of Lansing Ward 2 Pct 6 - Co	2203	0	0.00		0											
City of Lansing Ward 2 Pct 8 16	2008	40	1.99		9											

INGHAM COUNTY Statement of Vote
INGHAM_AUGPRIMARY08_E

200001	REPUBLICAN US SENATOR															
	Registration	Ballots Cast	Turnout (%)		Jack Hoogendyk Jr.											
City of Lansing Ward 2 Pct 8 - Ele	2008	0	0.00		0											
City of Lansing Ward 2 Pct 8 - SP	2008	0	0.00		0											
City of Lansing Ward 2 Pct 8 - Co	2008	0	0.00		0											
City of Lansing Ward 2 Pct 10 17	2611	70	2.68		7											
City of Lansing Ward 2 Pct 10 - E	2611	0	0.00		0											
City of Lansing Ward 2 Pct 10 - S	2611	0	0.00		0											
City of Lansing Ward 2 Pct 10 - C	2611	0	0.00		0											
City of Lansing Ward 2 Pct 11 18	1973	167	8.46		39											
City of Lansing Ward 2 Pct 11 - E	1973	0	0.00		0											
City of Lansing Ward 2 Pct 11 - S	1973	0	0.00		0											
City of Lansing Ward 2 Pct 11 - C	1973	0	0.00		0											
City of Lansing Ward 2 Pct 12 19	2059	195	9.47		48											
City of Lansing Ward 2 Pct 12 - E	2059	0	0.00		0											
City of Lansing Ward 2 Pct 12 - S	2059	0	0.00		0											
City of Lansing Ward 2 Pct 12 - C	2059	0	0.00		0											
City of Lansing Ward 2 Pct 13 20	1592	153	9.61		41											
City of Lansing Ward 2 Pct 13 - E	1592	0	0.00		0											
City of Lansing Ward 2 Pct 13 - S	1592	0	0.00		0											
City of Lansing Ward 2 Pct 13 - C	1592	0	0.00		0											
City of Lansing Ward 2 Pct 14 21	2033	142	6.98		32											
City of Lansing Ward 2 Pct 14 - E	2033	0	0.00		0											
City of Lansing Ward 2 Pct 14 - S	2033	0	0.00		0											
City of Lansing Ward 2 Pct 14 - C	2033	0	0.00		0											
City of Lansing Ward 3 Pct 1E 22	1241	22	1.77		4											
City of Lansing Ward 3 Pct 1E - E	1241	0	0.00		0											
City of Lansing Ward 3 Pct 1E - S	1241	0	0.00		0											
City of Lansing Ward 3 Pct 1E - C	1241	0	0.00		0											
City of Lansing Ward 3 Pct 3 23	1694	223	13.16		57											
City of Lansing Ward 3 Pct 3 - Ele	1694	0	0.00		0											
City of Lansing Ward 3 Pct 3 - SP	1694	0	0.00		0											
City of Lansing Ward 3 Pct 3 - Co	1694	0	0.00		0											
City of Lansing Ward 3 Pct 4 24	2040	208	10.20		37											
City of Lansing Ward 3 Pct 4 - Ele	2040	0	0.00		0											
City of Lansing Ward 3 Pct 4 - SP	2040	0	0.00		0											
City of Lansing Ward 3 Pct 4 - Co	2040	0	0.00		0											
City of Lansing Ward 3 Pct 5 25	1808	102	5.64		23											
City of Lansing Ward 3 Pct 5 - Ele	1808	0	0.00		0											
City of Lansing Ward 3 Pct 5 - SP	1808	0	0.00		0											
City of Lansing Ward 3 Pct 5 - Co	1808	0	0.00		0											
City of Lansing Ward 3 Pct 6E 26	2425	92	3.79		16											
City of Lansing Ward 3 Pct 6E - E	2425	0	0.00		0											
City of Lansing Ward 3 Pct 6E - S	2425	0	0.00		0											
City of Lansing Ward 3 Pct 6E - C	2425	0	0.00		0											
City of Lansing Ward 3 Pct 7 27	2102	59	2.81		20											
City of Lansing Ward 3 Pct 7 - Ele	2102	0	0.00		0											
City of Lansing Ward 3 Pct 7 - SP	2102	0	0.00		0											
City of Lansing Ward 3 Pct 7 - Co	2102	0	0.00		0											
City of Lansing Ward 3 Pct 8 28	2445	162	6.63		11											
City of Lansing Ward 3 Pct 8 - Ele	2445	0	0.00		0											
City of Lansing Ward 3 Pct 8 - SP	2445	0	0.00		0											
City of Lansing Ward 3 Pct 8 - Co	2445	0	0.00		0											
City of Lansing Ward 3 Pct 10 29	1220	79	6.48		22											
City of Lansing Ward 3 Pct 10 - E	1220	0	0.00		0											
City of Lansing Ward 3 Pct 10 - S	1220	0	0.00		0											
City of Lansing Ward 3 Pct 10 - C	1220	0	0.00		0											
City of Lansing Ward 3 Pct 12 30	2470	195	7.89		38											
City of Lansing Ward 3 Pct 12 - E	2470	1	0.04		0											
City of Lansing Ward 3 Pct 12 - S	2470	0	0.00		0											
City of Lansing Ward 3 Pct 12 - C	2470	0	0.00		0											
City of Lansing Ward 3 Pct 13 31	2456	101	4.11		27											
City of Lansing Ward 3 Pct 13 - E	2456	0	0.00		0											

INGHAM COUNTY Statement of Vote
INGHAM_AUGPRIMARY08_E

200001	REPUBLICAN US SENATOR															
	Registration	Ballots Cast	Turnout (%)		Jack Hoogendyk Jr.											
City of Lansing Ward 3 Pct 13 - S	2456	0	0.00		0											
City of Lansing Ward 3 Pct 13 - C	2456	0	0.00		0											
City of Lansing Ward 3 Pct 15 3	2633	86	3.27		19											
City of Lansing Ward 3 Pct 15 - E	2633	0	0.00		0											
City of Lansing Ward 3 Pct 15 - S	2633	0	0.00		0											
City of Lansing Ward 3 Pct 15 - C	2633	0	0.00		0											
City of Lansing Ward 4 Pct 2 33	2264	145	6.40		15											
City of Lansing Ward 4 Pct 2 - Ele	2264	0	0.00		0											
City of Lansing Ward 4 Pct 2 - SP	2264	0	0.00		0											
City of Lansing Ward 4 Pct 2 - Co	2264	0	0.00		0											
City of Lansing Ward 4 Pct 3 34	2001	87	4.35		15											
City of Lansing Ward 4 Pct 3 - Ele	2001	0	0.00		0											
City of Lansing Ward 4 Pct 3 - SP	2001	0	0.00		0											
City of Lansing Ward 4 Pct 3 - Co	2001	0	0.00		0											
City of Lansing Ward 4 Pct 5 35	2381	125	5.25		24											
City of Lansing Ward 4 Pct 5 - Ele	2381	3	0.13		0											
City of Lansing Ward 4 Pct 5 - SP	2381	0	0.00		0											
City of Lansing Ward 4 Pct 5 - Co	2381	0	0.00		0											
City of Lansing Ward 4 Pct 6 36	1216	128	10.53		26											
City of Lansing Ward 4 Pct 6 - Ele	1216	0	0.00		0											
City of Lansing Ward 4 Pct 6 - SP	1216	0	0.00		0											
City of Lansing Ward 4 Pct 6 - Co	1216	0	0.00		0											
City of Lansing Ward 4 Pct 7 37	2618	131	5.00		9											
City of Lansing Ward 4 Pct 7 - Ele	2618	0	0.00		0											
City of Lansing Ward 4 Pct 7 - SP	2618	0	0.00		0											
City of Lansing Ward 4 Pct 7 - Co	2618	0	0.00		0											
City of Lansing Ward 4 Pct 8 38	1650	191	11.58		5											
City of Lansing Ward 4 Pct 8 - Ele	1650	0	0.00		0											
City of Lansing Ward 4 Pct 8 - SP	1650	0	0.00		0											
City of Lansing Ward 4 Pct 8 - Co	1650	0	0.00		0											
City of Lansing Ward 4 Pct 9 39	1587	256	16.13		24											
City of Lansing Ward 4 Pct 9 - Ele	1587	0	0.00		0											
City of Lansing Ward 4 Pct 9 - SP	1587	0	0.00		0											
City of Lansing Ward 4 Pct 9 - Co	1587	0	0.00		0											
City of Lansing Ward 4 Pct 12 4	1463	208	14.22		44											
City of Lansing Ward 4 Pct 12 - E	1463	0	0.00		0											
City of Lansing Ward 4 Pct 12 - S	1463	0	0.00		0											
City of Lansing Ward 4 Pct 12 - C	1463	0	0.00		0											
City of Lansing Ward 4 Pct 13 4	2095	151	7.21		43											
City of Lansing Ward 4 Pct 13 - E	2095	0	0.00		0											
City of Lansing Ward 4 Pct 13 - S	2095	0	0.00		0											
City of Lansing Ward 4 Pct 13 - C	2095	0	0.00		0											
City of Lansing Ward 4 Pct 14 42	1633	81	4.96		23											
City of Lansing Ward 4 Pct 14 - E	1633	0	0.00		0											
City of Lansing Ward 4 Pct 14 - S	1633	0	0.00		0											
City of Lansing Ward 4 Pct 14 - C	1633	0	0.00		0											
City of Lansing Ward 4 Pct 15 43	2612	352	13.48		72											
City of Lansing Ward 4 Pct 15 - E	2612	0	0.00		0											
City of Lansing Ward 4 Pct 15 - S	2612	0	0.00		0											
City of Lansing Ward 4 Pct 15 - C	2612	0	0.00		0											
City of Lansing AVCB 1 - 64 44	0	796	0.00		166											
City of Lansing AVCB 1 - 64 - Ele	0	0	0.00		0											
City of Lansing AVCB 1 - 64 - SPI	0	0	0.00		0											
City of Lansing AVCB 1 - 64 - Cou	0	0	0.00		0											
City of Lansing AVCB 2 - 65 45	0	1042	0.00		237											
City of Lansing AVCB 2 - 65 - Ele	0	0	0.00		0											
City of Lansing AVCB 2 - 65 - SPI	0	0	0.00		0											
City of Lansing AVCB 2 - 65 - Cou	0	0	0.00		0											
City of Lansing AVCB 3 - 69 46	0	952	0.00		219											
City of Lansing AVCB 3 - 69 - Ele	0	0	0.00		0											
City of Lansing AVCB 3 - 69 - SPI	0	0	0.00		0											

INGHAM COUNTY Statement of Vote
INGHAM_AUGPRIMARY08_E

200001	REPUBLICAN US SENATOR															
	Registration	Ballots Cast	Turnout (%)		Jack Hoogendyk Jr.											
City of Lansing AVCB 3 - 69 - Cou	0	0	0.00		0											
City of Lansing AVCB 4 - 70 47	0	894	0.00		153											
City of Lansing AVCB 4 - 70 - Ele	0	0	0.00		0											
City of Lansing AVCB 4 - 70 - SPE	0	0	0.00		0											
City of Lansing AVCB 4 - 70 - Cou	0	0	0.00		0											
City of East Lansing Precinct 1 4	1934	7	0.36		1											
City of East Lansing Precinct 1 - E	1934	0	0.00		0											
City of East Lansing Precinct 1 - S	1934	0	0.00		0											
City of East Lansing Precinct 1 - C	1934	0	0.00		0											
City of East Lansing Precinct 2 4	2206	212	9.61		16											
City of East Lansing Precinct 2 - E	2206	0	0.00		0											
City of East Lansing Precinct 2 - S	2206	0	0.00		0											
City of East Lansing Precinct 2 - C	2206	0	0.00		0											
City of East Lansing Precinct 3 5	1821	363	19.93		48											
City of East Lansing Precinct 3 - E	1821	0	0.00		0											
City of East Lansing Precinct 3 - S	1821	0	0.00		0											
City of East Lansing Precinct 3 - C	1821	0	0.00		0											
City of East Lansing Precinct 4 5	2040	305	14.95		48											
City of East Lansing Precinct 4 - E	2040	0	0.00		0											
City of East Lansing Precinct 4 - S	2040	0	0.00		0											
City of East Lansing Precinct 4 - C	2040	0	0.00		0											
City of East Lansing Precinct 5 5	2324	364	15.66		61											
City of East Lansing Precinct 5 - E	2324	0	0.00		0											
City of East Lansing Precinct 5 - S	2324	0	0.00		0											
City of East Lansing Precinct 5 - C	2324	0	0.00		0											
City of East Lansing Precinct 6 5	1066	154	14.45		23											
City of East Lansing Precinct 6 - E	1066	0	0.00		0											
City of East Lansing Precinct 6 - S	1066	0	0.00		0											
City of East Lansing Precinct 6 - C	1066	0	0.00		0											
City of East Lansing Precinct 7 5	1508	296	19.63		81											
City of East Lansing Precinct 7 - E	1508	0	0.00		0											
City of East Lansing Precinct 7 - S	1508	0	0.00		0											
City of East Lansing Precinct 7 - C	1508	0	0.00		0											
City of East Lansing Precinct 8 5	1112	179	16.10		30											
City of East Lansing Precinct 8 - E	1112	0	0.00		0											
City of East Lansing Precinct 8 - S	1112	0	0.00		0											
City of East Lansing Precinct 8 - C	1112	0	0.00		0											
City of East Lansing Precinct 9 5	1174	207	17.63		14											
City of East Lansing Precinct 9 - E	1174	0	0.00		0											
City of East Lansing Precinct 9 - S	1174	0	0.00		0											
City of East Lansing Precinct 9 - C	1174	0	0.00		0											
City of East Lansing Precinct 10	1388	106	7.64		18											
City of East Lansing Precinct 10 -	1388	0	0.00		0											
City of East Lansing Precinct 10 -	1388	0	0.00		0											
City of East Lansing Precinct 10 -	1388	0	0.00		0											
City of East Lansing Precinct 11	2286	467	20.43		74											
City of East Lansing Precinct 11 -	2286	0	0.00		0											
City of East Lansing Precinct 11 -	2286	0	0.00		0											
City of East Lansing Precinct 11 -	2286	0	0.00		0											
City of East Lansing Precinct 12	1643	23	1.40		0											
City of East Lansing Precinct 12 -	1643	0	0.00		0											
City of East Lansing Precinct 12 -	1643	0	0.00		0											
City of East Lansing Precinct 12 -	1643	0	0.00		0											
City of East Lansing Precinct 13	1540	1	0.06		0											
City of East Lansing Precinct 13 -	1540	0	0.00		0											
City of East Lansing Precinct 13 -	1540	0	0.00		0											
City of East Lansing Precinct 13 -	1540	0	0.00		0											
City of East Lansing Precinct 14	1421	4	0.28		1											
City of East Lansing Precinct 14 -	1421	0	0.00		0											
City of East Lansing Precinct 14 -	1421	0	0.00		0											
City of East Lansing Precinct 14 -	1421	0	0.00		0											

INGHAM COUNTY Statement of Vote
INGHAM_AUGPRIMARY08_E

200001	REPUBLICAN US SENATOR															
	Registration	Ballots Cast	Turnout (%)		Jack Hoogendyk Jr.											
City of East Lansing Precinct 15	2092	4	0.19		2											
City of East Lansing Precinct 15 -	2092	0	0.00		0											
City of East Lansing Precinct 15 -	2092	0	0.00		0											
City of East Lansing Precinct 15 -	2092	0	0.00		0											
City of East Lansing Precinct 16	1379	115	8.34		21											
City of East Lansing Precinct 16 -	1379	0	0.00		0											
City of East Lansing Precinct 16 -	1379	0	0.00		0											
City of East Lansing Precinct 16 -	1379	0	0.00		0											
City of East Lansing Precinct 17	778	43	5.53		15											
City of East Lansing Precinct 17 -	778	0	0.00		0											
City of East Lansing Precinct 17 -	778	0	0.00		0											
City of East Lansing Precinct 17 -	778	0	0.00		0											
City of Leslie Precinct 1 65	1276	171	13.40		62											
City of Leslie Precinct 1 - Election	1276	0	0.00		0											
City of Leslie Precinct 1 - SPR Ho	1276	0	0.00		0											
City of Leslie Precinct 1 - County	1276	0	0.00		0											
City of Mason Precinct 1 66	1729	404	23.37		125											
City of Mason Precinct 1 - Electio	1729	0	0.00		0											
City of Mason Precinct 1 - SPR Ho	1729	0	0.00		0											
City of Mason Precinct 1 - County	1729	0	0.00		0											
City of Mason Precinct 2 67	1787	291	16.28		86											
City of Mason Precinct 2 - Electio	1787	0	0.00		0											
City of Mason Precinct 2 - SPR Ho	1787	0	0.00		0											
City of Mason Precinct 2 - County	1787	0	0.00		0											
City of Mason Precinct 3 68	2117	386	18.23		124											
City of Meson Precinct 3 - Electio	2117	0	0.00		0											
City of Meson Precinct 3 - SPR Ho	2117	0	0.00		0											
City of Mason Precinct 3 - County	2117	0	0.00		0											
City of Williamston Precinct 1 69	1326	327	24.66		105											
City of Williamston Precinct 1 - El	1326	0	0.00		0											
City of Williamston Precinct 1 - Sp	1326	0	0.00		0											
City of Williamston Precinct 1 - Co	1326	0	0.00		0											
City of Williamston Precinct 2 70	1401	228	16.27		75											
City of Williamston Precinct 2 - El	1401	0	0.00		0											
City of Williamston Precinct 2 - Sp	1401	0	0.00		0											
City of Williamston Precinct 2 - Co	1401	0	0.00		0											
Alaiedon Township Precinct 1 71	782	187	23.91		76											
Alaiedon Township Precinct 1 - El	782	0	0.00		0											
Alaiedon Township Precinct 1 - Sp	782	0	0.00		0											
Alaiedon Township Precinct 1 - Co	782	0	0.00		0											
Alaiedon Township Precinct 2 72	746	187	25.07		69											
Alaiedon Township Precinct 2 - El	746	0	0.00		0											
Alaiedon Township Precinct 2 - Sp	746	0	0.00		0											
Alaiedon Township Precinct 2 - Co	746	0	0.00		0											
Alaiedon Township Precinct 3 73	769	169	21.98		68											
Alaiedon Township Precinct 3 - El	769	0	0.00		0											
Alaiedon Township Precinct 3 - Sp	769	0	0.00		0											
Alaiedon Township Precinct 3 - Co	769	0	0.00		0											
Aurelius Township Precinct 1 74	1297	323	24.90		148											
Aurelius Township Precinct 1 - Ele	1297	0	0.00		0											
Aurelius Township Precinct 1 - SP	1297	0	0.00		0											
Aurelius Township Precinct 1 - Co	1297	0	0.00		0											
Aurelius Township Precinct 2 75	1268	226	17.82		90											
Aurelius Township Precinct 2 - Ele	1268	0	0.00		0											
Aurelius Township Precinct 2 - SP	1268	0	0.00		0											
Aurelius Township Precinct 2 - Co	1268	0	0.00		0											
Bunker Hill Township Precinct 1	1552	0	0.00		0											
Bunker Hill Township Precinct 1 -	1552	261	16.82		92											
Bunker Hill Township Precinct 1 -	1552	0	0.00		0											
Bunker Hill Township Precinct 1 -	1552	0	0.00		0											
Delhi Township Precinct 1 77	1371	73	5.32		27											

INGHAM COUNTY Statement of Vote
INGHAM_AUGPRIMARY08_E

200001	REPUBLICAN US SENATOR															
	Registration	Ballots Cast	Turnout (%)		Jack Hoogendyk Jr.											
Delhi Township Precinct 1 - Electi	1371	67	4.89		22											
Delhi Township Precinct 1 - SPR I	1371	0	0.00		0											
Delhi Township Precinct 1 - Coun	1371	0	0.00		0											
Delhi Township Precinct 2 78	1881	230	12.23		75											
Delhi Township Precinct 2 - Electi	1881	0	0.00		0											
Delhi Township Precinct 2 - SPR I	1881	0	0.00		0											
Delhi Township Precinct 2 - Coun	1881	0	0.00		0											
Delhi Township Precinct 3 79	2080	205	9.86		76											
Delhi Township Precinct 3 - Electi	2080	0	0.00		0											
Delhi Township Precinct 3 - SPR I	2080	0	0.00		0											
Delhi Township Precinct 3 - Coun	2080	0	0.00		0											
Delhi Township Precinct 4 80	1782	176	9.88		53											
Delhi Township Precinct 4 - Electi	1782	0	0.00		0											
Delhi Township Precinct 4 - SPR I	1782	0	0.00		0											
Delhi Township Precinct 4 - Coun	1782	0	0.00		0											
Delhi Township Precinct 5 81	1563	0	0.00		0											
Delhi Township Precinct 5 - Electi	1563	287	18.36		88											
Delhi Township Precinct 5 - SPR I	1563	0	0.00		0											
Delhi Township Precinct 5 - Coun	1563	0	0.00		0											
Delhi Township Precinct 6 82	1613	197	12.21		73											
Delhi Township Precinct 6 - Electi	1613	0	0.00		0											
Delhi Township Precinct 6 - SPR I	1613	0	0.00		0											
Delhi Township Precinct 6 - Coun	1613	0	0.00		0											
Delhi Township Precinct 7 83	2072	261	12.60		91											
Delhi Township Precinct 7 - Electi	2072	0	0.00		0											
Delhi Township Precinct 7 - SPR I	2072	0	0.00		0											
Delhi Township Precinct 7 - Coun	2072	0	0.00		0											
Delhi Township Precinct 8 84	1369	175	12.78		52											
Delhi Township Precinct 8 - Electi	1369	0	0.00		0											
Delhi Township Precinct 8 - SPR I	1369	0	0.00		0											
Delhi Township Precinct 8 - Coun	1369	0	0.00		0											
Delhi Township Precinct 9 85	1398	112	8.01		36											
Delhi Township Precinct 9 - Electi	1398	0	0.00		0											
Delhi Township Precinct 9 - SPR I	1398	0	0.00		0											
Delhi Township Precinct 9 - Coun	1398	0	0.00		0											
Delhi Township Precinct 10 86	2011	273	13.58		78											
Delhi Township Precinct 10 - Elec	2011	0	0.00		0											
Delhi Township Precinct 10 - SPR	2011	0	0.00		0											
Delhi Township Precinct 10 - Cou	2011	0	0.00		0											
Delhi Township Precinct AV14 8	0	500	0.00		138											
Delhi Township Precinct AV14 - E	0	0	0.00		0											
Delhi Township Precinct AV14 - S	0	0	0.00		0											
Delhi Township Precinct AV14 - C	0	0	0.00		0											
Delhi Township Precinct AV15 8	0	692	0.00		185											
Delhi Township Precinct AV15 - E	0	0	0.00		0											
Delhi Township Precinct AV15 - S	0	0	0.00		0											
Delhi Township Precinct AV15 - C	0	0	0.00		0											
Ingham Township Precinct 1 89	1802	295	16.37		114											
Ingham Township Precinct 1 - Ele	1802	0	0.00		0											
Ingham Township Precinct 1 - SPI	1802	0	0.00		0											
Ingham Township Precinct 1 - Co	1802	0	0.00		0											
Lansing Charter Township Precin	980	133	13.57		35											
Lansing Charter Township Precin	980	0	0.00		0											
Lansing Charter Township Precin	980	0	0.00		0											
Lansing Charter Township Precin	980	0	0.00		0											
Lansing Charter Township Precin	1164	343	29.47		54											
Lansing Charter Township Precin	1164	1	0.09		0											
Lansing Charter Township Precin	1164	0	0.00		0											
Lansing Charter Township Precin	1164	0	0.00		0											
Lansing Charter Township Precin	1462	162	11.08		35											
Lansing Charter Township Precin	1462	0	0.00		0											

INGHAM COUNTY Statement of Vote
INGHAM_AUGPRIMARY08_E

200001	REPUBLICAN US SENATOR																
	Registration	Ballots Cast	Turnout (%)		Jack Hoogendyk Jr.												
Lansing Charter Township Precin	1462	0	0.00		0												
Lansing Charter Township Precin	1462	0	0.00		0												
Lansing Charter Township Precin	1203	140	11.64		47												
Lansing Charter Township Precin	1203	0	0.00		0												
Lansing Charter Township Precin	1203	0	0.00		0												
Lansing Charter Township Precin	1203	0	0.00		0												
Lansing Charter Township Precin	1198	204	17.03		53												
Lansing Charter Township Precin	1198	0	0.00		0												
Lansing Charter Township Precin	1198	0	0.00		0												
Lansing Charter Township Precin	1198	0	0.00		0												
Leroy Township Precinct 1 95	1583	207	13.08		83												
Leroy Township Precinct 1 - Elect	1583	0	0.00		0												
Leroy Township Precinct 1 - SPR	1583	0	0.00		0												
Leroy Township Precinct 1 - Coun	1583	0	0.00		0												
Leroy Township Precinct 2 96	935	121	12.94		48												
Leroy Township Precinct 2 - Elect	935	0	0.00		0												
Leroy Township Precinct 2 - SPR	935	0	0.00		0												
Leroy Township Precinct 2 - Coun	935	0	0.00		0												
Leslie Township Precinct 1 97	1853	422	22.77		152												
Leslie Township Precinct 1 - Elect	1853	0	0.00		0												
Leslie Township Precinct 1 - SPR	1853	0	0.00		0												
Leslie Township Precinct 1 - Coun	1853	0	0.00		0												
Locke Township Precinct 1 98	1337	285	21.32		119												
Locke Township Precinct 1 - Elect	1337	0	0.00		0												
Locke Township Precinct 1 - SPR	1337	0	0.00		0												
Locke Township Precinct 1 - Coun	1337	0	0.00		0												
Meridian Charter Township Precin	1555	452	29.07		117												
Meridian Charter Township Precin	1555	0	0.00		0												
Meridian Charter Township Precin	1555	0	0.00		0												
Meridian Charter Township Precin	1555	0	0.00		0												
Meridian Charter Township Precin	1683	277	16.46		74												
Meridian Charter Township Precin	1683	2	0.12		1												
Meridian Charter Township Precin	1683	0	0.00		0												
Meridian Charter Township Precin	1683	0	0.00		0												
Meridian Charter Township Precin	1435	320	22.30		106												
Meridian Charter Township Precin	1435	0	0.00		0												
Meridian Charter Township Precin	1435	0	0.00		0												
Meridian Charter Township Precin	1435	0	0.00		0												
Meridian Charter Township Precin	2056	436	21.21		103												
Meridian Charter Township Precin	2056	0	0.00		0												
Meridian Charter Township Precin	2056	0	0.00		0												
Meridian Charter Township Precin	2056	0	0.00		0												
Meridian Charter Township Precin	1731	385	22.24		94												
Meridian Charter Township Precin	1731	0	0.00		0												
Meridian Charter Township Precin	1731	0	0.00		0												
Meridian Charter Township Precin	1731	0	0.00		0												
Meridian Charter Township Precin	1074	220	20.48		61												
Meridian Charter Township Precin	1074	0	0.00		0												
Meridian Charter Township Precin	1074	0	0.00		0												
Meridian Charter Township Precin	1074	0	0.00		0												
Meridian Charter Township Precin	1755	427	24.33		111												
Meridian Charter Township Precin	1755	0	0.00		0												
Meridian Charter Township Precin	1755	0	0.00		0												
Meridian Charter Township Precin	1755	0	0.00		0												
Meridian Charter Township Precin	2114	458	21.67		138												
Meridian Charter Township Precin	2114	0	0.00		0												
Meridian Charter Township Precin	2114	0	0.00		0												
Meridian Charter Township Precin	2114	0	0.00		0												
Meridian Charter Township Precin	1588	473	29.79		132												
Meridian Charter Township Precin	1588	0	0.00		0												
Meridian Charter Township Precin	1588	0	0.00		0												

INGHAM COUNTY Statement of Vote
INGHAM_AUGPRIMARY08_E

200001	REPUBLICAN US SENATOR															
	Registration	Ballots Cast	Turnout (%)		Jack Hoogendyk Jr.											
Meridian Charter Township Precir	1588	0	0.00		0											
Meridian Charter Township Precir	1713	539	31.47		140											
Meridian Charter Township Precir	1713	2	0.12		0											
Meridian Charter Township Precir	1713	0	0.00		0											
Meridian Charter Township Precir	1713	0	0.00		0											
Meridian Charter Township Precir	1016	275	27.07		68											
Meridian Charter Township Precir	1016	1	0.10		0											
Meridian Charter Township Precir	1016	0	0.00		0											
Meridian Charter Township Precir	1016	0	0.00		0											
Meridian Charter Township Precir	1190	239	20.08		49											
Meridian Charter Township Precir	1190	0	0.00		0											
Meridian Charter Township Precir	1190	0	0.00		0											
Meridian Charter Township Precir	1190	0	0.00		0											
Meridian Charter Township Precir	1467	391	26.65		130											
Meridian Charter Township Precir	1467	0	0.00		0											
Meridian Charter Township Precir	1467	0	0.00		0											
Meridian Charter Township Precir	1467	0	0.00		0											
Meridian Charter Township Precir	1594	379	23.78		116											
Meridian Charter Township Precir	1594	0	0.00		0											
Meridian Charter Township Precir	1594	0	0.00		0											
Meridian Charter Township Precir	1594	0	0.00		0											
Meridian Charter Township Precir	1613	458	28.39		126											
Meridian Charter Township Precir	1613	0	0.00		0											
Meridian Charter Township Precir	1613	0	0.00		0											
Meridian Charter Township Precir	1613	0	0.00		0											
Meridian Charter Township Precir	1206	130	10.78		48											
Meridian Charter Township Precir	1206	0	0.00		0											
Meridian Charter Township Precir	1206	0	0.00		0											
Meridian Charter Township Precir	1206	0	0.00		0											
Meridian Charter Township Precir	916	189	20.63		58											
Meridian Charter Township Precir	916	0	0.00		0											
Meridian Charter Township Precir	916	0	0.00		0											
Meridian Charter Township Precir	916	0	0.00		0											
Meridian Charter Township Precir	1793	207	11.54		29											
Meridian Charter Township Precir	1793	0	0.00		0											
Meridian Charter Township Precir	1793	0	0.00		0											
Meridian Charter Township Precir	1793	0	0.00		0											
Meridian Charter Township Precir	1522	372	24.44		115											
Meridian Charter Township Precir	1522	0	0.00		0											
Meridian Charter Township Precir	1522	0	0.00		0											
Meridian Charter Township Precir	1522	0	0.00		0											
Meridian Charter Township Precir	1480	431	29.12		160											
Meridian Charter Township Precir	1480	1	0.07		1											
Meridian Charter Township Precir	1480	0	0.00		0											
Meridian Charter Township Precir	1480	0	0.00		0											
Onondaga Township Precinct 1	2155	235	10.90		118											
Onondaga Township Precinct 1 -	2155	0	0.00		0											
Onondaga Township Precinct 1 -	2155	0	0.00		0											
Onondaga Township Precinct 1 -	2155	0	0.00		0											
Stockbridge Township Precinct 1	1486	283	19.04		76											
Stockbridge Township Precinct 1	1486	0	0.00		0											
Stockbridge Township Precinct 1	1486	0	0.00		0											
Stockbridge Township Precinct 1	1486	0	0.00		0											
Stockbridge Township Precinct 2	1262	229	18.15		66											
Stockbridge Township Precinct 2	1262	0	0.00		0											
Stockbridge Township Precinct 2	1262	0	0.00		0											
Stockbridge Township Precinct 2	1262	0	0.00		0											
Vevay Township Precinct 1 122	1700	287	16.88		112											
Vevay Township Precinct 1 - Elec	1700	0	0.00		0											
Vevay Township Precinct 1 - SPR	1700	0	0.00		0											
Vevay Township Precinct 1 - Cou	1700	0	0.00		0											

INGHAM COUNTY Statement of Vote
INGHAM_AUGPRIMARY08_E

200001	REPUBLICAN US SENATOR															
	Registration	Ballots Cast	Turnout (%)		Jack Hoogendyk Jr.											
Vevay Township Precinct 2 123	1116	291	26.08		131											
Vevay Township Precinct 2 - Elec	1116	0	0.00		0											
Vevay Township Precinct 2 - SPR	1116	0	0.00		0											
Vevay Township Precinct 2 - Cou	1116	0	0.00		0											
Wheatfield Township Precinct 1	1214	377	31.05		191											
Wheatfield Township Precinct 1 -	1214	0	0.00		0											
Wheatfield Township Precinct 1 -	1214	0	0.00		0											
Wheatfield Township Precinct 1 -	1214	0	0.00		0											
White Oak Township Precinct 1	826	0	0.00		0											
White Oak Township Precinct 1 -	826	115	13.92		60											
White Oak Township Precinct 1 -	826	0	0.00		0											
White Oak Township Precinct 1 -	826	0	0.00		0											
Williamstown Township Precinct 1	2081	0	0.00		0											
Williamstown Township Precinct 1	2081	591	28.40		252											
Williamstown Township Precinct 1	2081	0	0.00		0											
Williamstown Township Precinct 1	2081	0	0.00		0											
Williamstown Township Precinct 2	1806	496	27.46		202											
Williamstown Township Precinct 2	1806	0	0.00		0											
Williamstown Township Precinct 2	1806	0	0.00		0											
Williamstown Township Precinct 2	1806	0	0.00		0											
Precinct Totals	206998	29900	14.44		7891											
Election Day Manual Entry Totals	206998	1766	0.85		579											
SPR Host Modem Totals	206998	0	0.00		0											
Grand Totals	206998	31666	15.30		8470											
County Clerk Totals	206998	0	0.00		0											

INGHAM COUNTY Statement of Vote
INGHAM_AUGPRIMARY08_E

200003	REPUBLICAN REPRESENTATIVE IN CONGRESS 8TH															
	Registration	Ballots Cast	Turnout (%)		Mike Rogers											
City of Lansing Ward 1 Pct 1 1	2559	99	3.87		33											
City of Lansing Ward 1 Pct 1 - Ele	2559	0	0.00		0											
City of Lansing Ward 1 Pct 1 - SP	2559	0	0.00		0											
City of Lansing Ward 1 Pct 1 - Co	2559	0	0.00		0											
City of Lansing Ward 1 Pct 2 2	2364	87	3.68		17											
City of Lansing Ward 1 Pct 2 - Ele	2364	0	0.00		0											
City of Lansing Ward 1 Pct 2 - SP	2364	0	0.00		0											
City of Lansing Ward 1 Pct 2 - Co	2364	0	0.00		0											
City of Lansing Ward 1 Pct 3 3	2602	122	4.69		22											
City of Lansing Ward 1 Pct 3 - Ele	2602	0	0.00		0											
City of Lansing Ward 1 Pct 3 - SP	2602	0	0.00		0											
City of Lansing Ward 1 Pct 3 - Co	2602	0	0.00		0											
City of Lansing Ward 1 Pct 4 4	2263	118	5.21		33											
City of Lansing Ward 1 Pct 4 - Ele	2263	0	0.00		0											
City of Lansing Ward 1 Pct 4 - SP	2263	0	0.00		0											
City of Lansing Ward 1 Pct 4 - Co	2263	0	0.00		0											
City of Lansing Ward 1 Pct 5 5	866	93	10.74		12											
City of Lansing Ward 1 Pct 5 - Ele	866	0	0.00		0											
City of Lansing Ward 1 Pct 5 - SP	866	0	0.00		0											
City of Lansing Ward 1 Pct 5 - Co	866	0	0.00		0											
City of Lansing Ward 1 Pct 6 6	2144	284	13.25		56											
City of Lansing Ward 1 Pct 6 - Ele	2144	0	0.00		0											
City of Lansing Ward 1 Pct 6 - SP	2144	0	0.00		0											
City of Lansing Ward 1 Pct 6 - Co	2144	0	0.00		0											
City of Lansing Ward 1 Pct 9 7	2116	376	17.77		95											
City of Lansing Ward 1 Pct 9 - Ele	2116	0	0.00		0											
City of Lansing Ward 1 Pct 9 - SP	2116	0	0.00		0											
City of Lansing Ward 1 Pct 9 - Co	2116	0	0.00		0											
City of Lansing Ward 1 Pct 10 8	1793	72	4.02		9											
City of Lansing Ward 1 Pct 10 - E	1793	0	0.00		0											
City of Lansing Ward 1 Pct 10 - S	1793	0	0.00		0											
City of Lansing Ward 1 Pct 10 - C	1793	0	0.00		0											
City of Lansing Ward 1 Pct 12 9	2591	0	0.00		0											
City of Lansing Ward 1 Pct 12 - E	2591	200	7.72		25											
City of Lansing Ward 1 Pct 12 - S	2591	0	0.00		0											
City of Lansing Ward 1 Pct 12 - C	2591	0	0.00		0											
City of Lansing Ward 1 Pct 14 10	2351	261	11.10		18											
City of Lansing Ward 1 Pct 14 - E	2351	0	0.00		0											
City of Lansing Ward 1 Pct 14 - S	2351	0	0.00		0											
City of Lansing Ward 1 Pct 14 - C	2351	0	0.00		0											
City of Lansing Ward 2 Pct 2 11	1975	210	10.63		46											
City of Lansing Ward 2 Pct 2 - Ele	1975	0	0.00		0											
City of Lansing Ward 2 Pct 2 - SP	1975	0	0.00		0											
City of Lansing Ward 2 Pct 2 - Co	1975	0	0.00		0											
City of Lansing Ward 2 Pct 3 12	2446	156	6.38		34											
City of Lansing Ward 2 Pct 3 - Ele	2446	0	0.00		0											
City of Lansing Ward 2 Pct 3 - SP	2446	0	0.00		0											
City of Lansing Ward 2 Pct 3 - Co	2446	0	0.00		0											
City of Lansing Ward 2 Pct 4 13	1395	0	0.00		0											
City of Lansing Ward 2 Pct 4 - Ele	1395	234	16.77		40											
City of Lansing Ward 2 Pct 4 - SP	1395	0	0.00		0											
City of Lansing Ward 2 Pct 4 - Co	1395	0	0.00		0											
City of Lansing Ward 2 Pct 5 14	2434	105	4.31		31											
City of Lansing Ward 2 Pct 5 - Ele	2434	0	0.00		0											
City of Lansing Ward 2 Pct 5 - SP	2434	0	0.00		0											
City of Lansing Ward 2 Pct 5 - Co	2434	0	0.00		0											
City of Lansing Ward 2 Pct 6 15	2203	71	3.22		16											
City of Lansing Ward 2 Pct 6 - Ele	2203	0	0.00		0											
City of Lansing Ward 2 Pct 6 - SP	2203	0	0.00		0											
City of Lansing Ward 2 Pct 6 - Co	2203	0	0.00		0											
City of Lansing Ward 2 Pct 8 16	2008	40	1.99		12											

INGHAM COUNTY Statement of Vote
INGHAM_AUGPRIMARY08_E

200003	REPUBLICAN REPRESENTATIVE IN CONGRESS 8TH															
	Registration	Ballots Cast	Turnout (%)		Mike Rogers											
City of Lansing Ward 2 Pct 8 - Ele	2008	0	0.00		0											
City of Lansing Ward 2 Pct 8 - SP	2008	0	0.00		0											
City of Lansing Ward 2 Pct 8 - Co	2008	0	0.00		0											
City of Lansing Ward 2 Pct 10 1	2611	70	2.68		11											
City of Lansing Ward 2 Pct 10 - E	2611	0	0.00		0											
City of Lansing Ward 2 Pct 10 - S	2611	0	0.00		0											
City of Lansing Ward 2 Pct 10 - C	2611	0	0.00		0											
City of Lansing Ward 2 Pct 11 1	1973	167	8.46		41											
City of Lansing Ward 2 Pct 11 - E	1973	0	0.00		0											
City of Lansing Ward 2 Pct 11 - S	1973	0	0.00		0											
City of Lansing Ward 2 Pct 11 - C	1973	0	0.00		0											
City of Lansing Ward 2 Pct 12 1	2059	195	9.47		45											
City of Lansing Ward 2 Pct 12 - E	2059	0	0.00		0											
City of Lansing Ward 2 Pct 12 - S	2059	0	0.00		0											
City of Lansing Ward 2 Pct 12 - C	2059	0	0.00		0											
City of Lansing Ward 2 Pct 13 2	1592	153	9.61		40											
City of Lansing Ward 2 Pct 13 - E	1592	0	0.00		0											
City of Lansing Ward 2 Pct 13 - S	1592	0	0.00		0											
City of Lansing Ward 2 Pct 13 - C	1592	0	0.00		0											
City of Lansing Ward 2 Pct 14 2	2033	142	6.98		33											
City of Lansing Ward 2 Pct 14 - E	2033	0	0.00		0											
City of Lansing Ward 2 Pct 14 - S	2033	0	0.00		0											
City of Lansing Ward 2 Pct 14 - C	2033	0	0.00		0											
City of Lansing Ward 3 Pct 3 23	1694	223	13.16		57											
City of Lansing Ward 3 Pct 3 - Ele	1694	0	0.00		0											
City of Lansing Ward 3 Pct 3 - SP	1694	0	0.00		0											
City of Lansing Ward 3 Pct 3 - Co	1694	0	0.00		0											
City of Lansing Ward 3 Pct 4 24	2040	208	10.20		37											
City of Lansing Ward 3 Pct 4 - Ele	2040	0	0.00		0											
City of Lansing Ward 3 Pct 4 - SP	2040	0	0.00		0											
City of Lansing Ward 3 Pct 4 - Co	2040	0	0.00		0											
City of Lansing Ward 3 Pct 5 25	1808	102	5.64		23											
City of Lansing Ward 3 Pct 5 - Ele	1808	0	0.00		0											
City of Lansing Ward 3 Pct 5 - SP	1808	0	0.00		0											
City of Lansing Ward 3 Pct 5 - Co	1808	0	0.00		0											
City of Lansing Ward 3 Pct 7 27	2102	59	2.81		21											
City of Lansing Ward 3 Pct 7 - Ele	2102	0	0.00		0											
City of Lansing Ward 3 Pct 7 - SP	2102	0	0.00		0											
City of Lansing Ward 3 Pct 7 - Co	2102	0	0.00		0											
City of Lansing Ward 3 Pct 8 28	2445	162	6.63		11											
City of Lansing Ward 3 Pct 8 - Ele	2445	0	0.00		0											
City of Lansing Ward 3 Pct 8 - SP	2445	0	0.00		0											
City of Lansing Ward 3 Pct 8 - Co	2445	0	0.00		0											
City of Lansing Ward 3 Pct 10 2	1220	79	6.48		21											
City of Lansing Ward 3 Pct 10 - E	1220	0	0.00		0											
City of Lansing Ward 3 Pct 10 - S	1220	0	0.00		0											
City of Lansing Ward 3 Pct 10 - C	1220	0	0.00		0											
City of Lansing Ward 3 Pct 12 3	2470	195	7.89		40											
City of Lansing Ward 3 Pct 12 - E	2470	1	0.04		0											
City of Lansing Ward 3 Pct 12 - S	2470	0	0.00		0											
City of Lansing Ward 3 Pct 12 - C	2470	0	0.00		0											
City of Lansing Ward 3 Pct 13 3	2456	101	4.11		27											
City of Lansing Ward 3 Pct 13 - E	2456	0	0.00		0											
City of Lansing Ward 3 Pct 13 - S	2456	0	0.00		0											
City of Lansing Ward 3 Pct 13 - C	2456	0	0.00		0											
City of Lansing Ward 3 Pct 15 32	2633	86	3.27		20											
City of Lansing Ward 3 Pct 15 - E	2633	0	0.00		0											
City of Lansing Ward 3 Pct 15 - S	2633	0	0.00		0											
City of Lansing Ward 3 Pct 15 - C	2633	0	0.00		0											
City of Lansing Ward 4 Pct 2 33	2264	145	6.40		16											
City of Lansing Ward 4 Pct 2 - Ele	2264	0	0.00		0											

200003	REPUBLICAN REPRESENTATIVE IN CONGRESS 8TH															
	Registration	Ballots Cast	Turnout (%)		Mike Rogers											137
City of Lansing Ward 4 Pct 2 - SP	2264	0	0.00		0											
City of Lansing Ward 4 Pct 2 - Co	2264	0	0.00		0											
City of Lansing Ward 4 Pct 3 34	2001	87	4.35		15											
City of Lansing Ward 4 Pct 3 - Ele	2001	0	0.00		0											
City of Lansing Ward 4 Pct 3 - SP	2001	0	0.00		0											
City of Lansing Ward 4 Pct 3 - Co	2001	0	0.00		0											
City of Lansing Ward 4 Pct 5 35	2381	125	5.25		26											
City of Lansing Ward 4 Pct 5 - Ele	2381	3	0.13		0											
City of Lansing Ward 4 Pct 5 - SP	2381	0	0.00		0											
City of Lansing Ward 4 Pct 5 - Co	2381	0	0.00		0											
City of Lansing Ward 4 Pct 6 36	1216	128	10.53		29											
City of Lansing Ward 4 Pct 6 - Ele	1216	0	0.00		0											
City of Lansing Ward 4 Pct 6 - SP	1216	0	0.00		0											
City of Lansing Ward 4 Pct 6 - Co	1216	0	0.00		0											
City of Lansing Ward 4 Pct 7 37	2618	131	5.00		11											
City of Lansing Ward 4 Pct 7 - Ele	2618	0	0.00		0											
City of Lansing Ward 4 Pct 7 - SP	2618	0	0.00		0											
City of Lansing Ward 4 Pct 7 - Co	2618	0	0.00		0											
City of Lansing Ward 4 Pct 8 38	1650	191	11.58		5											
City of Lansing Ward 4 Pct 8 - Ele	1650	0	0.00		0											
City of Lansing Ward 4 Pct 8 - SP	1650	0	0.00		0											
City of Lansing Ward 4 Pct 8 - Co	1650	0	0.00		0											
City of Lansing Ward 4 Pct 9 39	1587	256	16.13		26											
City of Lansing Ward 4 Pct 9 - Ele	1587	0	0.00		0											
City of Lansing Ward 4 Pct 9 - SP	1587	0	0.00		0											
City of Lansing Ward 4 Pct 9 - Co	1587	0	0.00		0											
City of Lansing Ward 4 Pct 12 4(	1463	208	14.22		48											
City of Lansing Ward 4 Pct 12 - E	1463	0	0.00		0											
City of Lansing Ward 4 Pct 12 - S	1463	0	0.00		0											
City of Lansing Ward 4 Pct 12 - C	1463	0	0.00		0											
City of Lansing Ward 4 Pct 13 4	2095	151	7.21		44											
City of Lansing Ward 4 Pct 13 - E	2095	0	0.00		0											
City of Lansing Ward 4 Pct 13 - S	2095	0	0.00		0											
City of Lansing Ward 4 Pct 13 - C	2095	0	0.00		0											
City of Lansing Ward 4 Pct 14 42	1633	81	4.96		22											
City of Lansing Ward 4 Pct 14 - E	1633	0	0.00		0											
City of Lansing Ward 4 Pct 14 - S	1633	0	0.00		0											
City of Lansing Ward 4 Pct 14 - C	1633	0	0.00		0											
City of Lansing Ward 4 Pct 15 43	2612	352	13.48		76											
City of Lansing Ward 4 Pct 15 - E	2612	0	0.00		0											
City of Lansing Ward 4 Pct 15 - S	2612	0	0.00		0											
City of Lansing Ward 4 Pct 15 - C	2612	0	0.00		0											
City of Lansing AVCB 1 - 64 44	0	796	0.00		178											
City of Lansing AVCB 1 - 64 - Ele	0	0	0.00		0											
City of Lansing AVCB 1 - 64 - SPI	0	0	0.00		0											
City of Lansing AVCB 1 - 64 - Cou	0	0	0.00		0											
City of Lansing AVCB 2 - 65 45	0	1042	0.00		257											
City of Lansing AVCB 2 - 65 - Ele	0	0	0.00		0											
City of Lansing AVCB 2 - 65 - SPI	0	0	0.00		0											
City of Lansing AVCB 2 - 65 - Cou	0	0	0.00		0											
City of Lansing AVCB 3 - 69 46	0	952	0.00		218											
City of Lansing AVCB 3 - 69 - Ele	0	0	0.00		0											
City of Lansing AVCB 3 - 69 - SPI	0	0	0.00		0											
City of Lansing AVCB 3 - 69 - Cou	0	0	0.00		0											
City of Lansing AVCB 4 - 70 47	0	894	0.00		157											
City of Lansing AVCB 4 - 70 - Ele	0	0	0.00		0											
City of Lansing AVCB 4 - 70 - SPI	0	0	0.00		0											
City of Lansing AVCB 4 - 70 - Cou	0	0	0.00		0											
City of East Lansing Precinct 1 4	1934	7	0.36		1											
City of East Lansing Precinct 1 - E	1934	0	0.00		0											
City of East Lansing Precinct 1 - S	1934	0	0.00		0											

200003	REPUBLICAN REPRESENTATIVE IN CONGRESS 8TH															
	Registration	Ballots Cast	Turnout (%)		Mike Rogers											
City of East Lansing Precinct 1 - C	1934	0	0.00		0											
City of East Lansing Precinct 2 - 4	2206	212	9.61		19											
City of East Lansing Precinct 2 - E	2206	0	0.00		0											
City of East Lansing Precinct 2 - S	2206	0	0.00		0											
City of East Lansing Precinct 2 - C	2206	0	0.00		0											
City of East Lansing Precinct 3 - 5	1821	363	19.93		52											
City of East Lansing Precinct 3 - E	1821	0	0.00		0											
City of East Lansing Precinct 3 - S	1821	0	0.00		0											
City of East Lansing Precinct 3 - C	1821	0	0.00		0											
City of East Lansing Precinct 4 - 5	2040	305	14.95		50											
City of East Lansing Precinct 4 - E	2040	0	0.00		0											
City of East Lansing Precinct 4 - S	2040	0	0.00		0											
City of East Lansing Precinct 4 - C	2040	0	0.00		0											
City of East Lansing Precinct 5 - 5	2324	364	15.66		65											
City of East Lansing Precinct 5 - E	2324	0	0.00		0											
City of East Lansing Precinct 5 - S	2324	0	0.00		0											
City of East Lansing Precinct 5 - C	2324	0	0.00		0											
City of East Lansing Precinct 6 - 5	1066	154	14.45		25											
City of East Lansing Precinct 6 - E	1066	0	0.00		0											
City of East Lansing Precinct 6 - S	1066	0	0.00		0											
City of East Lansing Precinct 6 - C	1066	0	0.00		0											
City of East Lansing Precinct 7 - 5	1508	296	19.63		83											
City of East Lansing Precinct 7 - E	1508	0	0.00		0											
City of East Lansing Precinct 7 - S	1508	0	0.00		0											
City of East Lansing Precinct 7 - C	1508	0	0.00		0											
City of East Lansing Precinct 8 - 5	1112	179	16.10		29											
City of East Lansing Precinct 8 - E	1112	0	0.00		0											
City of East Lansing Precinct 8 - S	1112	0	0.00		0											
City of East Lansing Precinct 8 - C	1112	0	0.00		0											
City of East Lansing Precinct 9 - 5	1174	207	17.63		14											
City of East Lansing Precinct 9 - E	1174	0	0.00		0											
City of East Lansing Precinct 9 - S	1174	0	0.00		0											
City of East Lansing Precinct 9 - C	1174	0	0.00		0											
City of East Lansing Precinct 10	1388	106	7.64		18											
City of East Lansing Precinct 10 -	1388	0	0.00		0											
City of East Lansing Precinct 10 -	1388	0	0.00		0											
City of East Lansing Precinct 10 -	1388	0	0.00		0											
City of East Lansing Precinct 11	2286	467	20.43		82											
City of East Lansing Precinct 11 -	2286	0	0.00		0											
City of East Lansing Precinct 11 -	2286	0	0.00		0											
City of East Lansing Precinct 11 -	2286	0	0.00		0											
City of East Lansing Precinct 12	1643	23	1.40		0											
City of East Lansing Precinct 12 -	1643	0	0.00		0											
City of East Lansing Precinct 12 -	1643	0	0.00		0											
City of East Lansing Precinct 12 -	1643	0	0.00		0											
City of East Lansing Precinct 13	1540	1	0.06		0											
City of East Lansing Precinct 13 -	1540	0	0.00		0											
City of East Lansing Precinct 13 -	1540	0	0.00		0											
City of East Lansing Precinct 13 -	1540	0	0.00		0											
City of East Lansing Precinct 14	1421	4	0.28		1											
City of East Lansing Precinct 14 -	1421	0	0.00		0											
City of East Lansing Precinct 14 -	1421	0	0.00		0											
City of East Lansing Precinct 14 -	1421	0	0.00		0											
City of East Lansing Precinct 15	2092	4	0.19		2											
City of East Lansing Precinct 15 -	2092	0	0.00		0											
City of East Lansing Precinct 15 -	2092	0	0.00		0											
City of East Lansing Precinct 15 -	2092	0	0.00		0											
City of East Lansing Precinct 16	1379	115	8.34		22											
City of East Lansing Precinct 16 -	1379	0	0.00		0											
City of East Lansing Precinct 16 -	1379	0	0.00		0											
City of East Lansing Precinct 16 -	1379	0	0.00		0											

INGHAM COUNTY Statement of Vote
INGHAM_AUGPRIMARY08_E

200003	REPUBLICAN REPRESENTATIVE IN CONGRESS 8TH																
	Registration	Ballots Cast	Turnout (%)		Mike Rogers												
City of East Lansing Precinct 17	778	43	5.53		16												
City of East Lansing Precinct 17 -	778	0	0.00		0												
City of East Lansing Precinct 17 -	778	0	0.00		0												
City of East Lansing Precinct 17 -	778	0	0.00		0												
City of Leslie Precinct 1 65	1276	171	13.40		71												
City of Leslie Precinct 1 - Election	1276	0	0.00		0												
City of Leslie Precinct 1 - SPR Ho	1276	0	0.00		0												
City of Leslie Precinct 1 - County	1276	0	0.00		0												
City of Mason Precinct 1 66	1729	404	23.37		133												
City of Mason Precinct 1 - Electio	1729	0	0.00		0												
City of Mason Precinct 1 - SPR H	1729	0	0.00		0												
City of Mason Precinct 1 - County	1729	0	0.00		0												
City of Mason Precinct 2 67	1787	291	16.28		89												
City of Mason Precinct 2 - Electio	1787	0	0.00		0												
City of Mason Precinct 2 - SPR H	1787	0	0.00		0												
City of Mason Precinct 2 - County	1787	0	0.00		0												
City of Mason Precinct 3 68	2117	386	18.23		133												
City of Mason Precinct 3 - Electio	2117	0	0.00		0												
City of Mason Precinct 3 - SPR H	2117	0	0.00		0												
City of Mason Precinct 3 - County	2117	0	0.00		0												
City of Williamston Precinct 1 69	1326	327	24.66		112												
City of Williamston Precinct 1 - El	1326	0	0.00		0												
City of Williamston Precinct 1 - Sl	1326	0	0.00		0												
City of Williamston Precinct 1 - Co	1326	0	0.00		0												
City of Williamston Precinct 2 70	1401	228	16.27		78												
City of Williamston Precinct 2 - El	1401	0	0.00		0												
City of Williamston Precinct 2 - Sl	1401	0	0.00		0												
City of Williamston Precinct 2 - Co	1401	0	0.00		0												
Alaiedon Township Precinct 1 71	782	187	23.91		81												
Alaiedon Township Precinct 1 - El	782	0	0.00		0												
Alaiedon Township Precinct 1 - Sl	782	0	0.00		0												
Alaiedon Township Precinct 1 - Co	782	0	0.00		0												
Alaiedon Township Precinct 2 72	746	187	25.07		73												
Alaiedon Township Precinct 2 - El	746	0	0.00		0												
Alaiedon Township Precinct 2 - Sl	746	0	0.00		0												
Alaiedon Township Precinct 2 - Co	746	0	0.00		0												
Alaiedon Township Precinct 3 73	769	169	21.98		79												
Alaiedon Township Precinct 3 - El	769	0	0.00		0												
Alaiedon Township Precinct 3 - Sl	769	0	0.00		0												
Alaiedon Township Precinct 3 - Co	769	0	0.00		0												
Aurelius Township Precinct 1 74	1297	323	24.90		166												
Aurelius Township Precinct 1 - Ele	1297	0	0.00		0												
Aurelius Township Precinct 1 - SP	1297	0	0.00		0												
Aurelius Township Precinct 1 - Co	1297	0	0.00		0												
Aurelius Township Precinct 2 75	1268	226	17.82		102												
Aurelius Township Precinct 2 - Ele	1268	0	0.00		0												
Aurelius Township Precinct 2 - SP	1268	0	0.00		0												
Aurelius Township Precinct 2 - Co	1268	0	0.00		0												
Bunker Hill Township Precinct 1	1552	0	0.00		0												
Bunker Hill Township Precinct 1 -	1552	261	16.82		102												
Bunker Hill Township Precinct 1 -	1552	0	0.00		0												
Bunker Hill Township Precinct 1 -	1552	0	0.00		0												
Delhi Township Precinct 1 77	1371	73	5.32		28												
Delhi Township Precinct 1 - Electi	1371	67	4.89		23												
Delhi Township Precinct 1 - SPR	1371	0	0.00		0												
Delhi Township Precinct 1 - Coun	1371	0	0.00		0												
Delhi Township Precinct 2 78	1881	230	12.23		83												
Delhi Township Precinct 2 - Electi	1881	0	0.00		0												
Delhi Township Precinct 2 - SPR	1881	0	0.00		0												
Delhi Township Precinct 2 - Coun	1881	0	0.00		0												
Delhi Township Precinct 3 79	2080	205	9.86		76												

INGHAM COUNTY Statement of Vote
INGHAM_AUGPRIMARY08_E

200003	REPUBLICAN REPRESENTATIVE IN CONGRESS 8TH																
	Registration	Ballots Cast	Turnout (%)		Mike Rogers												
Delhi Township Precinct 3 - Electi	2080	0	0.00		0												
Delhi Township Precinct 3 - SPR I	2080	0	0.00		0												
Delhi Township Precinct 3 - Coun	2080	0	0.00		0												
Delhi Township Precinct 4 80	1782	176	9.88		53												
Delhi Township Precinct 4 - Electi	1782	0	0.00		0												
Delhi Township Precinct 4 - SPR I	1782	0	0.00		0												
Delhi Township Precinct 4 - Coun	1782	0	0.00		0												
Delhi Township Precinct 5 81	1563	0	0.00		0												
Delhi Township Precinct 5 - Electi	1563	287	18.36		95												
Delhi Township Precinct 5 - SPR I	1563	0	0.00		0												
Delhi Township Precinct 5 - Coun	1563	0	0.00		0												
Delhi Township Precinct 6 82	1613	197	12.21		77												
Delhi Township Precinct 6 - Electi	1613	0	0.00		0												
Delhi Township Precinct 6 - SPR I	1613	0	0.00		0												
Delhi Township Precinct 6 - Coun	1613	0	0.00		0												
Delhi Township Precinct 7 83	2072	261	12.60		99												
Delhi Township Precinct 7 - Electi	2072	0	0.00		0												
Delhi Township Precinct 7 - SPR I	2072	0	0.00		0												
Delhi Township Precinct 7 - Coun	2072	0	0.00		0												
Delhi Township Precinct 8 84	1369	175	12.78		58												
Delhi Township Precinct 8 - Electi	1369	0	0.00		0												
Delhi Township Precinct 8 - SPR I	1369	0	0.00		0												
Delhi Township Precinct 8 - Coun	1369	0	0.00		0												
Delhi Township Precinct 9 85	1398	112	8.01		36												
Delhi Township Precinct 9 - Electi	1398	0	0.00		0												
Delhi Township Precinct 9 - SPR I	1398	0	0.00		0												
Delhi Township Precinct 9 - Coun	1398	0	0.00		0												
Delhi Township Precinct 10 86	2011	273	13.58		89												
Delhi Township Precinct 10 - Elec	2011	0	0.00		0												
Delhi Township Precinct 10 - SPR	2011	0	0.00		0												
Delhi Township Precinct 10 - Cou	2011	0	0.00		0												
Delhi Township Precinct AV14 8	0	500	0.00		144												
Delhi Township Precinct AV14 - E	0	0	0.00		0												
Delhi Township Precinct AV14 - S	0	0	0.00		0												
Delhi Township Precinct AV14 - C	0	0	0.00		0												
Delhi Township Precinct AV15 8	0	692	0.00		189												
Delhi Township Precinct AV15 - E	0	0	0.00		0												
Delhi Township Precinct AV15 - S	0	0	0.00		0												
Delhi Township Precinct AV15 - C	0	0	0.00		0												
Ingham Township Precinct 1 89	1802	295	16.37		130												
Ingham Township Precinct 1 - Ele	1802	0	0.00		0												
Ingham Township Precinct 1 - SPI	1802	0	0.00		0												
Ingham Township Precinct 1 - Cou	1802	0	0.00		0												
Lansing Charter Township Precin	980	133	13.57		37												
Lansing Charter Township Precin	980	0	0.00		0												
Lansing Charter Township Precin	980	0	0.00		0												
Lansing Charter Township Precin	980	0	0.00		0												
Lansing Charter Township Precin	1164	343	29.47		57												
Lansing Charter Township Precin	1164	1	0.09		0												
Lansing Charter Township Precin	1164	0	0.00		0												
Lansing Charter Township Precin	1164	0	0.00		0												
Lansing Charter Township Precin	1462	162	11.08		35												
Lansing Charter Township Precin	1462	0	0.00		0												
Lansing Charter Township Precin	1462	0	0.00		0												
Lansing Charter Township Precin	1462	0	0.00		0												
Lansing Charter Township Precin	1203	140	11.64		47												
Lansing Charter Township Precin	1203	0	0.00		0												
Lansing Charter Township Precin	1203	0	0.00		0												
Lansing Charter Township Precin	1203	0	0.00		0												
Lansing Charter Township Precin	1198	204	17.03		53												
Lansing Charter Township Precin	1198	0	0.00		0												

INGHAM COUNTY Statement of Vote
INGHAM_AUGPRIMARY08_E

200003	REPUBLICAN REPRESENTATIVE IN CONGRESS 8TH															
	Registration	Ballots Cast	Turnout (%)		Mike Rogers											
Lansing Charter Township Precin	1198	0	0.00		0											
Lansing Charter Township Precin	1198	0	0.00		0											
Leroy Township Precinct 1 95	1583	207	13.08		95											
Leroy Township Precinct 1 - Elect	1583	0	0.00		0											
Leroy Township Precinct 1 - SPR	1583	0	0.00		0											
Leroy Township Precinct 1 - Cour	1583	0	0.00		0											
Leroy Township Precinct 2 96	935	121	12.94		54											
Leroy Township Precinct 2 - Elect	935	0	0.00		0											
Leroy Township Precinct 2 - SPR	935	0	0.00		0											
Leroy Township Precinct 2 - Cour	935	0	0.00		0											
Leslie Township Precinct 1 97	1853	422	22.77		173											
Leslie Township Precinct 1 - Elect	1853	0	0.00		0											
Leslie Township Precinct 1 - SPR	1853	0	0.00		0											
Leslie Township Precinct 1 - Cour	1853	0	0.00		0											
Locke Township Precinct 1 98	1337	285	21.32		142											
Locke Township Precinct 1 - Elect	1337	0	0.00		0											
Locke Township Precinct 1 - SPR	1337	0	0.00		0											
Locke Township Precinct 1 - Cour	1337	0	0.00		0											
Meridian Charter Township Precir	1555	452	29.07		123											
Meridian Charter Township Precir	1555	0	0.00		0											
Meridian Charter Township Precir	1555	0	0.00		0											
Meridian Charter Township Precir	1555	0	0.00		0											
Meridian Charter Township Precir	1683	277	16.46		84											
Meridian Charter Township Precir	1683	2	0.12		1											
Meridian Charter Township Precir	1683	0	0.00		0											
Meridian Charter Township Precir	1683	0	0.00		0											
Meridian Charter Township Precir	1435	320	22.30		111											
Meridian Charter Township Precir	1435	0	0.00		0											
Meridian Charter Township Precir	1435	0	0.00		0											
Meridian Charter Township Precir	1435	0	0.00		0											
Meridian Charter Township Precir	2056	436	21.21		111											
Meridian Charter Township Precir	2056	0	0.00		0											
Meridian Charter Township Precir	2056	0	0.00		0											
Meridian Charter Township Precir	2056	0	0.00		0											
Meridian Charter Township Precir	1731	385	22.24		101											
Meridian Charter Township Precir	1731	0	0.00		0											
Meridian Charter Township Precir	1731	0	0.00		0											
Meridian Charter Township Precir	1731	0	0.00		0											
Meridian Charter Township Precir	1074	220	20.48		64											
Meridian Charter Township Precir	1074	0	0.00		0											
Meridian Charter Township Precir	1074	0	0.00		0											
Meridian Charter Township Precir	1074	0	0.00		0											
Meridian Charter Township Precir	1755	427	24.33		127											
Meridian Charter Township Precir	1755	0	0.00		0											
Meridian Charter Township Precir	1755	0	0.00		0											
Meridian Charter Township Precir	1755	0	0.00		0											
Meridian Charter Township Precir	2114	458	21.67		155											
Meridian Charter Township Precir	2114	0	0.00		0											
Meridian Charter Township Precir	2114	0	0.00		0											
Meridian Charter Township Precir	2114	0	0.00		0											
Meridian Charter Township Precir	1588	473	29.79		147											
Meridian Charter Township Precir	1588	0	0.00		0											
Meridian Charter Township Precir	1588	0	0.00		0											
Meridian Charter Township Precir	1588	0	0.00		0											
Meridian Charter Township Precir	1713	539	31.47		154											
Meridian Charter Township Precir	1713	2	0.12		0											
Meridian Charter Township Precir	1713	0	0.00		0											
Meridian Charter Township Precir	1713	0	0.00		0											
Meridian Charter Township Precir	1016	275	27.07		72											
Meridian Charter Township Precir	1016	1	0.10		0											
Meridian Charter Township Precir	1016	0	0.00		0											

200003	REPUBLICAN REPRESENTATIVE IN CONGRESS 8TH															
	Registration	Ballots Cast	Turnout (%)		Mike Rogers											
Meridian Charter Township Precir	1016	0	0.00		0											
Meridian Charter Township Precir	1190	239	20.08		49											
Meridian Charter Township Precir	1190	0	0.00		0											
Meridian Charter Township Precir	1190	0	0.00		0											
Meridian Charter Township Precir	1190	0	0.00		0											
Meridian Charter Township Precir	1467	391	26.65		133											
Meridian Charter Township Precir	1467	0	0.00		0											
Meridian Charter Township Precir	1467	0	0.00		0											
Meridian Charter Township Precir	1467	0	0.00		0											
Meridian Charter Township Precir	1594	379	23.78		131											
Meridian Charter Township Precir	1594	0	0.00		0											
Meridian Charter Township Precir	1594	0	0.00		0											
Meridian Charter Township Precir	1594	0	0.00		0											
Meridian Charter Township Precir	1613	458	28.39		140											
Meridian Charter Township Precir	1613	0	0.00		0											
Meridian Charter Township Precir	1613	0	0.00		0											
Meridian Charter Township Precir	1613	0	0.00		0											
Meridian Charter Township Precir	1206	130	10.78		48											
Meridian Charter Township Precir	1206	0	0.00		0											
Meridian Charter Township Precir	1206	0	0.00		0											
Meridian Charter Township Precir	1206	0	0.00		0											
Meridian Charter Township Precir	916	189	20.63		64											
Meridian Charter Township Precir	916	0	0.00		0											
Meridian Charter Township Precir	916	0	0.00		0											
Meridian Charter Township Precir	916	0	0.00		0											
Meridian Charter Township Precir	1793	207	11.54		33											
Meridian Charter Township Precir	1793	0	0.00		0											
Meridian Charter Township Precir	1793	0	0.00		0											
Meridian Charter Township Precir	1793	0	0.00		0											
Meridian Charter Township Precir	1522	372	24.44		125											
Meridian Charter Township Precir	1522	0	0.00		0											
Meridian Charter Township Precir	1522	0	0.00		0											
Meridian Charter Township Precir	1522	0	0.00		0											
Meridian Charter Township Precir	1480	431	29.12		164											
Meridian Charter Township Precir	1480	1	0.07		0											
Meridian Charter Township Precir	1480	0	0.00		0											
Meridian Charter Township Precir	1480	0	0.00		0											
Onondaga Township Precinct 1	2155	235	10.90		118											
Onondaga Township Precinct 1 -	2155	0	0.00		0											
Onondaga Township Precinct 1 -	2155	0	0.00		0											
Onondaga Township Precinct 1 -	2155	0	0.00		0											
Stockbridge Township Precinct 1	1486	283	19.04		79											
Stockbridge Township Precinct 1	1486	0	0.00		0											
Stockbridge Township Precinct 1	1486	0	0.00		0											
Stockbridge Township Precinct 1	1486	0	0.00		0											
Stockbridge Township Precinct 2	1262	229	18.15		74											
Stockbridge Township Precinct 2	1262	0	0.00		0											
Stockbridge Township Precinct 2	1262	0	0.00		0											
Stockbridge Township Precinct 2	1262	0	0.00		0											
Vevay Township Precinct 1 122	1700	287	16.88		126											
Vevay Township Precinct 1 - Elec	1700	0	0.00		0											
Vevay Township Precinct 1 - SPR	1700	0	0.00		0											
Vevay Township Precinct 1 - Cou	1700	0	0.00		0											
Vevay Township Precinct 2 123	1116	291	26.08		140											
Vevay Township Precinct 2 - Elec	1116	0	0.00		0											
Vevay Township Precinct 2 - SPR	1116	0	0.00		0											
Vevay Township Precinct 2 - Cou	1116	0	0.00		0											
Wheatfield Township Precinct 1	1214	377	31.05		204											
Wheatfield Township Precinct 1 -	1214	0	0.00		0											
Wheatfield Township Precinct 1 -	1214	0	0.00		0											
Wheatfield Township Precinct 1 -	1214	0	0.00		0											

INGHAM COUNTY Statement of Vote
INGHAM_AUGPRIMARY08_E

200003	REPUBLICAN REPRESENTATIVE IN CONGRESS 8TH															
	Registration	Ballots Cast	Turnout (%)		Mike Rogers											
White Oak Township Precinct 1	826	0	0.00		0											
White Oak Township Precinct 1 -	826	115	13.92		62											
White Oak Township Precinct 1 -	826	0	0.00		0											
White Oak Township Precinct 1 -	826	0	0.00		0											
Williamstown Township Precinct 1	2081	0	0.00		0											
Williamstown Township Precinct 1	2081	591	28.40		300											
Williamstown Township Precinct 1	2081	0	0.00		0											
Williamstown Township Precinct 1	2081	0	0.00		0											
Williamstown Township Precinct 2	1806	496	27.46		233											
Williamstown Township Precinct 2	1806	0	0.00		0											
Williamstown Township Precinct 2	1806	0	0.00		0											
Williamstown Township Precinct 2	1806	0	0.00		0											
Precinct Totals	203332	29786	14.65		8450											
Election Day Manual Entry Totals	203332	1766	0.87		648											
SPR Host Modem Totals	203332	0	0.00		0											
Grand Totals	203332	31552	15.52		9098											
County Clerk Totals	203332	0	0.00		0											

INGHAM COUNTY Statement of Vote
INGHAM_AUGPRIMARY08_E

200004	REPUBLICAN STATE REPRESENTATIVE 67TH																
	Registration	Ballots Cast	Turnout (%)		Mike Herter												
City of Lansing Ward 2 Pct 5 14	2434	105	4.31		33												
City of Lansing Ward 2 Pct 5 - Ele	2434	0	0.00		0												
City of Lansing Ward 2 Pct 5 - SP	2434	0	0.00		0												
City of Lansing Ward 2 Pct 5 - Co	2434	0	0.00		0												
City of Lansing Ward 2 Pct 6 15	2203	71	3.22		15												
City of Lansing Ward 2 Pct 6 - Ele	2203	0	0.00		0												
City of Lansing Ward 2 Pct 6 - SP	2203	0	0.00		0												
City of Lansing Ward 2 Pct 6 - Co	2203	0	0.00		0												
City of Lansing Ward 2 Pct 8 16	2008	40	1.99		11												
City of Lansing Ward 2 Pct 8 - Ele	2008	0	0.00		0												
City of Lansing Ward 2 Pct 8 - SP	2008	0	0.00		0												
City of Lansing Ward 2 Pct 8 - Co	2008	0	0.00		0												
City of Lansing Ward 3 Pct 5 25	1808	102	5.64		25												
City of Lansing Ward 3 Pct 5 - Ele	1808	0	0.00		0												
City of Lansing Ward 3 Pct 5 - SP	1808	0	0.00		0												
City of Lansing Ward 3 Pct 5 - Co	1808	0	0.00		0												
City of Lansing Ward 3 Pct 7 27	2102	59	2.81		21												
City of Lansing Ward 3 Pct 7 - Ele	2102	0	0.00		0												
City of Lansing Ward 3 Pct 7 - SP	2102	0	0.00		0												
City of Lansing Ward 3 Pct 7 - Co	2102	0	0.00		0												
City of Lansing Ward 3 Pct 8 28	2445	162	6.63		11												
City of Lansing Ward 3 Pct 8 - Ele	2445	0	0.00		0												
City of Lansing Ward 3 Pct 8 - SP	2445	0	0.00		0												
City of Lansing Ward 3 Pct 8 - Co	2445	0	0.00		0												
City of Lansing Ward 3 Pct 12 3	2470	195	7.89		39												
City of Lansing Ward 3 Pct 12 - E	2470	1	0.04		0												
City of Lansing Ward 3 Pct 12 - S	2470	0	0.00		0												
City of Lansing Ward 3 Pct 12 - C	2470	0	0.00		0												
City of Lansing Ward 3 Pct 13 3	2456	101	4.11		27												
City of Lansing Ward 3 Pct 13 - E	2456	0	0.00		0												
City of Lansing Ward 3 Pct 13 - S	2456	0	0.00		0												
City of Lansing Ward 3 Pct 13 - C	2456	0	0.00		0												
City of Lansing Ward 3 Pct 15 32	2633	86	3.27		19												
City of Lansing Ward 3 Pct 15 - E	2633	0	0.00		0												
City of Lansing Ward 3 Pct 15 - S	2633	0	0.00		0												
City of Lansing Ward 3 Pct 15 - C	2633	0	0.00		0												
City of Lansing AVCB 2 - 65 45	0	1042	0.00		54												
City of Lansing AVCB 2 - 65 - Ele	0	0	0.00		0												
City of Lansing AVCB 2 - 65 - SPI	0	0	0.00		0												
City of Lansing AVCB 2 - 65 - Cou	0	0	0.00		0												
City of Lansing AVCB 3 - 69 46	0	952	0.00		110												
City of Lansing AVCB 3 - 69 - Ele	0	0	0.00		0												
City of Lansing AVCB 3 - 69 - SPI	0	0	0.00		0												
City of Lansing AVCB 3 - 69 - Cou	0	0	0.00		0												
City of Leslie Precinct 1 65	1276	171	13.40		63												
City of Leslie Precinct 1 - Election	1276	0	0.00		0												
City of Leslie Precinct 1 - SPR Ho	1276	0	0.00		0												
City of Leslie Precinct 1 - County	1276	0	0.00		0												
City of Mason Precinct 1 66	1729	404	23.37		129												
City of Mason Precinct 1 - Electio	1729	0	0.00		0												
City of Mason Precinct 1 - SPR H	1729	0	0.00		0												
City of Mason Precinct 1 - County	1729	0	0.00		0												
City of Mason Precinct 2 67	1787	291	16.28		88												
City of Mason Precinct 2 - Electio	1787	0	0.00		0												
City of Mason Precinct 2 - SPR H	1787	0	0.00		0												
City of Mason Precinct 2 - County	1787	0	0.00		0												
City of Mason Precinct 3 68	2117	386	18.23		129												
City of Mason Precinct 3 - Electio	2117	0	0.00		0												
City of Mason Precinct 3 - SPR H	2117	0	0.00		0												
City of Mason Precinct 3 - County	2117	0	0.00		0												
City of Williamston Precinct 1 69	1328	327	24.66		107												

INGHAM COUNTY Statement of Vote
INGHAM_AUGPRIMARY08_E

200004	REPUBLICAN STATE REPRESENTATIVE 67TH															
	Registration	Ballots Cast	Turnout (%)		Mike Herfer											
City of Williamston Precinct 1 - El	1326	0	0.00		0											
City of Williamston Precinct 1 - SI	1326	0	0.00		0											
City of Williamston Precinct 1 - Co	1326	0	0.00		0											
City of Williamston Precinct 2 70	1401	228	16.27		75											
City of Williamston Precinct 2 - El	1401	0	0.00		0											
City of Williamston Precinct 2 - SI	1401	0	0.00		0											
City of Williamston Precinct 2 - Co	1401	0	0.00		0											
Alaiedon Township Precinct 1 71	782	187	23.91		76											
Alaiedon Township Precinct 1 - El	782	0	0.00		0											
Alaiedon Township Precinct 1 - SI	782	0	0.00		0											
Alaiedon Township Precinct 1 - Co	782	0	0.00		0											
Alaiedon Township Precinct 2 72	746	187	25.07		71											
Alaiedon Township Precinct 2 - El	746	0	0.00		0											
Alaiedon Township Precinct 2 - SI	746	0	0.00		0											
Alaiedon Township Precinct 2 - Co	746	0	0.00		0											
Alaiedon Township Precinct 3 73	769	169	21.98		71											
Alaiedon Township Precinct 3 - El	769	0	0.00		0											
Alaiedon Township Precinct 3 - SI	769	0	0.00		0											
Alaiedon Township Precinct 3 - Co	769	0	0.00		0											
Aurelius Township Precinct 1 74	1297	323	24.90		154											
Aurelius Township Precinct 1 - Ele	1297	0	0.00		0											
Aurelius Township Precinct 1 - SP	1297	0	0.00		0											
Aurelius Township Precinct 1 - Co	1297	0	0.00		0											
Aurelius Township Precinct 2 75	1268	226	17.82		96											
Aurelius Township Precinct 2 - Ele	1268	0	0.00		0											
Aurelius Township Precinct 2 - SP	1268	0	0.00		0											
Aurelius Township Precinct 2 - Co	1268	0	0.00		0											
Bunker Hill Township Precinct 1	1552	0	0.00		0											
Bunker Hill Township Precinct 1 -	1552	261	16.82		97											
Bunker Hill Township Precinct 1 -	1552	0	0.00		0											
Bunker Hill Township Precinct 1 -	1552	0	0.00		0											
Delhi Township Precinct 1 77	1371	73	5.32		28											
Delhi Township Precinct 1 - Electi	1371	67	4.89		21											
Delhi Township Precinct 1 - SPR	1371	0	0.00		0											
Delhi Township Precinct 1 - Coun	1371	0	0.00		0											
Delhi Township Precinct 2 78	1881	230	12.23		80											
Delhi Township Precinct 2 - Electi	1881	0	0.00		0											
Delhi Township Precinct 2 - SPR	1881	0	0.00		0											
Delhi Township Precinct 2 - Coun	1881	0	0.00		0											
Delhi Township Precinct 3 79	2080	205	9.86		73											
Delhi Township Precinct 3 - Electi	2080	0	0.00		0											
Delhi Township Precinct 3 - SPR	2080	0	0.00		0											
Delhi Township Precinct 3 - Coun	2080	0	0.00		0											
Delhi Township Precinct 4 80	1782	176	9.88		52											
Delhi Township Precinct 4 - Electi	1782	0	0.00		0											
Delhi Township Precinct 4 - SPR	1782	0	0.00		0											
Delhi Township Precinct 4 - Coun	1782	0	0.00		0											
Delhi Township Precinct 5 81	1563	0	0.00		0											
Delhi Township Precinct 5 - Electi	1563	287	18.36		86											
Delhi Township Precinct 5 - SPR	1563	0	0.00		0											
Delhi Township Precinct 5 - Coun	1563	0	0.00		0											
Delhi Township Precinct 6 82	1613	197	12.21		71											
Delhi Township Precinct 6 - Electi	1613	0	0.00		0											
Delhi Township Precinct 6 - SPR	1613	0	0.00		0											
Delhi Township Precinct 6 - Coun	1613	0	0.00		0											
Delhi Township Precinct 7 83	2072	261	12.60		94											
Delhi Township Precinct 7 - Electi	2072	0	0.00		0											
Delhi Township Precinct 7 - SPR	2072	0	0.00		0											
Delhi Township Precinct 7 - Coun	2072	0	0.00		0											
Delhi Township Precinct 8 84	1369	175	12.78		55											
Delhi Township Precinct 8 - Electi	1369	0	0.00		0											

INGHAM COUNTY Statement of Vote
INGHAM_AUGPRIMARY08_E

200004	REPUBLICAN STATE REPRESENTATIVE 67TH															
	Registration	Ballots Cast	Turnout (%)		Mike Herter											
Delhi Township Precinct 8 - SPR	1369	0	0.00		0											
Delhi Township Precinct 8 - Coun	1369	0	0.00		0											
Delhi Township Precinct 9 85	1398	112	8.01		37											
Delhi Township Precinct 9 - Electi	1398	0	0.00		0											
Delhi Township Precinct 9 - SPR	1398	0	0.00		0											
Delhi Township Precinct 9 - Coun	1398	0	0.00		0											
Delhi Township Precinct 10 86	2011	273	13.58		81											
Delhi Township Precinct 10 - Elec	2011	0	0.00		0											
Delhi Township Precinct 10 - SPR	2011	0	0.00		0											
Delhi Township Precinct 10 - Cou	2011	0	0.00		0											
Delhi Township Precinct AV14 8	0	500	0.00		132											
Delhi Township Precinct AV14 - E	0	0	0.00		0											
Delhi Township Precinct AV14 - S	0	0	0.00		0											
Delhi Township Precinct AV14 - C	0	0	0.00		0											
Delhi Township Precinct AV15 8	0	692	0.00		173											
Delhi Township Precinct AV15 - E	0	0	0.00		0											
Delhi Township Precinct AV15 - S	0	0	0.00		0											
Delhi Township Precinct AV15 - C	0	0	0.00		0											
Ingham Township Precinct 1 89	1802	295	16.37		118											
Ingham Township Precinct 1 - Ele	1802	0	0.00		0											
Ingham Township Precinct 1 - SPI	1802	0	0.00		0											
Ingham Township Precinct 1 - Co	1802	0	0.00		0											
Leroy Township Precinct 1 95	1583	207	13.08		85											
Leroy Township Precinct 1 - Elect	1583	0	0.00		0											
Leroy Township Precinct 1 - SPR	1583	0	0.00		0											
Leroy Township Precinct 1 - Coun	1583	0	0.00		0											
Leroy Township Precinct 2 96	935	121	12.94		47											
Leroy Township Precinct 2 - Elect	935	0	0.00		0											
Leroy Township Precinct 2 - SPR	935	0	0.00		0											
Leroy Township Precinct 2 - Coun	935	0	0.00		0											
Leslie Township Precinct 1 97	1853	422	22.77		161											
Leslie Township Precinct 1 - Elect	1853	0	0.00		0											
Leslie Township Precinct 1 - SPR	1853	0	0.00		0											
Leslie Township Precinct 1 - Coun	1853	0	0.00		0											
Locke Township Precinct 1 98	1337	285	21.32		127											
Locke Township Precinct 1 - Elect	1337	0	0.00		0											
Locke Township Precinct 1 - SPR	1337	0	0.00		0											
Locke Township Precinct 1 - Coun	1337	0	0.00		0											
Onondaga Township Precinct 1	2155	235	10.90		121											
Onondaga Township Precinct 1 -	2155	0	0.00		0											
Onondaga Township Precinct 1 -	2155	0	0.00		0											
Onondaga Township Precinct 1 -	2155	0	0.00		0											
Stockbridge Township Precinct 1	1486	283	19.04		75											
Stockbridge Township Precinct 1	1486	0	0.00		0											
Stockbridge Township Precinct 1	1486	0	0.00		0											
Stockbridge Township Precinct 1	1486	0	0.00		0											
Stockbridge Township Precinct 2	1262	229	18.15		69											
Stockbridge Township Precinct 2	1262	0	0.00		0											
Stockbridge Township Precinct 2	1262	0	0.00		0											
Stockbridge Township Precinct 2	1262	0	0.00		0											
Vevay Township Precinct 1 122	1700	287	16.88		116											
Vevay Township Precinct 1 - Elec	1700	0	0.00		0											
Vevay Township Precinct 1 - SPR	1700	0	0.00		0											
Vevay Township Precinct 1 - Cou	1700	0	0.00		0											
Vevay Township Precinct 2 123	1116	291	26.08		136											
Vevay Township Precinct 2 - Elec	1116	0	0.00		0											
Vevay Township Precinct 2 - SPR	1116	0	0.00		0											
Vevay Township Precinct 2 - Cou	1116	0	0.00		0											
Wheatfield Township Precinct 1	1214	377	31.05		194											
Wheatfield Township Precinct 1 -	1214	0	0.00		0											
Wheatfield Township Precinct 1 -	1214	0	0.00		0											

INGHAM COUNTY Statement of Vote
INGHAM_AUGPRIMARY08_E

200004	REPUBLICAN STATE REPRESENTATIVE 67TH															
	Registration	Ballots Cast	Turnout (%)		Mike Herter											
Wheatfield Township Precinct 1 -	1214	0	0.00		0											
White Oak Township Precinct 1	826	0	0.00		0											
White Oak Township Precinct 1 -	826	115	13.92		61											
White Oak Township Precinct 1 -	826	0	0.00		0											
White Oak Township Precinct 1 -	826	0	0.00		0											
Williamstown Township Precinct 1	2081	0	0.00		0											
Williamstown Township Precinct 1	2081	591	28.40		1											
Williamstown Township Precinct 1	2081	0	0.00		0											
Williamstown Township Precinct 1	2081	0	0.00		0											
Precinct Totals	73099	11740	16.06		3549											
Election Day Manual Entry Totals	73099	1322	1.81		266											
SPR Host Modem Totals	73099	0	0.00		0											
Grand Totals	73099	13062	17.87		3815											
County Clerk Totals	73099	0	0.00		0											

INGHAM COUNTY Statement of Vote
INGHAM_AUGPRIMARY08_E

200005	REPUBLICAN STATE REPRESENTATIVE 68TH																
	Registration	Ballots Cast	Turnout (%)		David C. Irons												
City of Lansing Ward 1 Pct 1 1	2559	99	3.87		30												
City of Lansing Ward 1 Pct 1 - Ele	2559	0	0.00		0												
City of Lansing Ward 1 Pct 1 - SP	2559	0	0.00		0												
City of Lansing Ward 1 Pct 1 - Co	2559	0	0.00		0												
City of Lansing Ward 1 Pct 2 2	2364	87	3.68		12												
City of Lansing Ward 1 Pct 2 - Ele	2364	0	0.00		0												
City of Lansing Ward 1 Pct 2 - SP	2364	0	0.00		0												
City of Lansing Ward 1 Pct 2 - Co	2364	0	0.00		0												
City of Lansing Ward 1 Pct 3 3	2602	122	4.69		20												
City of Lansing Ward 1 Pct 3 - Ele	2602	0	0.00		0												
City of Lansing Ward 1 Pct 3 - SP	2602	0	0.00		0												
City of Lansing Ward 1 Pct 3 - Co	2602	0	0.00		0												
City of Lansing Ward 1 Pct 4 4	2263	118	5.21		30												
City of Lansing Ward 1 Pct 4 - Ele	2263	0	0.00		0												
City of Lansing Ward 1 Pct 4 - SP	2263	0	0.00		0												
City of Lansing Ward 1 Pct 4 - Co	2263	0	0.00		0												
City of Lansing Ward 1 Pct 5 5	866	93	10.74		11												
City of Lansing Ward 1 Pct 5 - Ele	866	0	0.00		0												
City of Lansing Ward 1 Pct 5 - SP	866	0	0.00		0												
City of Lansing Ward 1 Pct 5 - Co	866	0	0.00		0												
City of Lansing Ward 1 Pct 6 6	2144	284	13.25		52												
City of Lansing Ward 1 Pct 6 - Ele	2144	0	0.00		0												
City of Lansing Ward 1 Pct 6 - SP	2144	0	0.00		0												
City of Lansing Ward 1 Pct 6 - Co	2144	0	0.00		0												
City of Lansing Ward 1 Pct 9 7	2116	376	17.77		84												
City of Lansing Ward 1 Pct 9 - Ele	2116	0	0.00		0												
City of Lansing Ward 1 Pct 9 - SP	2116	0	0.00		0												
City of Lansing Ward 1 Pct 9 - Co	2116	0	0.00		0												
City of Lansing Ward 1 Pct 10 8	1793	72	4.02		7												
City of Lansing Ward 1 Pct 10 - E	1793	0	0.00		0												
City of Lansing Ward 1 Pct 10 - S	1793	0	0.00		0												
City of Lansing Ward 1 Pct 10 - C	1793	0	0.00		0												
City of Lansing Ward 1 Pct 12 9	2591	0	0.00		0												
City of Lansing Ward 1 Pct 12 - E	2591	200	7.72		27												
City of Lansing Ward 1 Pct 12 - S	2591	0	0.00		0												
City of Lansing Ward 1 Pct 12 - C	2591	0	0.00		0												
City of Lansing Ward 1 Pct 14 10	2351	261	11.10		17												
City of Lansing Ward 1 Pct 14 - E	2351	0	0.00		0												
City of Lansing Ward 1 Pct 14 - S	2351	0	0.00		0												
City of Lansing Ward 1 Pct 14 - C	2351	0	0.00		0												
City of Lansing Ward 2 Pct 2 11	1975	210	10.63		44												
City of Lansing Ward 2 Pct 2 - Ele	1975	0	0.00		0												
City of Lansing Ward 2 Pct 2 - SP	1975	0	0.00		0												
City of Lansing Ward 2 Pct 2 - Co	1975	0	0.00		0												
City of Lansing Ward 2 Pct 3 12	2446	156	6.38		33												
City of Lansing Ward 2 Pct 3 - Ele	2446	0	0.00		0												
City of Lansing Ward 2 Pct 3 - SP	2446	0	0.00		0												
City of Lansing Ward 2 Pct 3 - Co	2446	0	0.00		0												
City of Lansing Ward 2 Pct 4 13	1395	0	0.00		0												
City of Lansing Ward 2 Pct 4 - Ele	1395	234	16.77		37												
City of Lansing Ward 2 Pct 4 - SP	1395	0	0.00		0												
City of Lansing Ward 2 Pct 4 - Co	1395	0	0.00		0												
City of Lansing Ward 2 Pct 10 17	2611	70	2.68		10												
City of Lansing Ward 2 Pct 10 - E	2611	0	0.00		0												
City of Lansing Ward 2 Pct 10 - S	2611	0	0.00		0												
City of Lansing Ward 2 Pct 10 - C	2611	0	0.00		0												
City of Lansing Ward 2 Pct 11 18	1973	167	8.46		36												
City of Lansing Ward 2 Pct 11 - E	1973	0	0.00		0												
City of Lansing Ward 2 Pct 11 - S	1973	0	0.00		0												
City of Lansing Ward 2 Pct 11 - C	1973	0	0.00		0												
City of Lansing Ward 2 Pct 12 19	2059	195	9.47		45												

INGHAM COUNTY Statement of Vote
INGHAM_AUGPRIMARY08_E

200005	REPUBLICAN STATE REPRESENTATIVE 68TH															
	Registration	Ballots Cast	Turnout (%)		David C. Irons											
City of Lansing Ward 2 Pct 12 - E	2059	0	0.00		0											
City of Lansing Ward 2 Pct 12 - S	2059	0	0.00		0											
City of Lansing Ward 2 Pct 12 - C	2059	0	0.00		0											
City of Lansing Ward 2 Pct 13 2	1592	153	9.61		37											
City of Lansing Ward 2 Pct 13 - E	1592	0	0.00		0											
City of Lansing Ward 2 Pct 13 - S	1592	0	0.00		0											
City of Lansing Ward 2 Pct 13 - C	1592	0	0.00		0											
City of Lansing Ward 2 Pct 14 2	2033	142	6.98		32											
City of Lansing Ward 2 Pct 14 - E	2033	0	0.00		0											
City of Lansing Ward 2 Pct 14 - S	2033	0	0.00		0											
City of Lansing Ward 2 Pct 14 - C	2033	0	0.00		0											
City of Lansing Ward 3 Pct 3 23	1694	223	13.16		57											
City of Lansing Ward 3 Pct 3 - Ele	1694	0	0.00		0											
City of Lansing Ward 3 Pct 3 - SP	1694	0	0.00		0											
City of Lansing Ward 3 Pct 3 - Co	1694	0	0.00		0											
City of Lansing Ward 3 Pct 4 24	2040	208	10.20		38											
City of Lansing Ward 3 Pct 4 - Ele	2040	0	0.00		0											
City of Lansing Ward 3 Pct 4 - SP	2040	0	0.00		0											
City of Lansing Ward 3 Pct 4 - Co	2040	0	0.00		0											
City of Lansing Ward 3 Pct 10 2	1220	79	6.48		17											
City of Lansing Ward 3 Pct 10 - E	1220	0	0.00		0											
City of Lansing Ward 3 Pct 10 - S	1220	0	0.00		0											
City of Lansing Ward 3 Pct 10 - C	1220	0	0.00		0											
City of Lansing Ward 4 Pct 2 33	2264	145	6.40		15											
City of Lansing Ward 4 Pct 2 - Ele	2264	0	0.00		0											
City of Lansing Ward 4 Pct 2 - SP	2264	0	0.00		0											
City of Lansing Ward 4 Pct 2 - Co	2264	0	0.00		0											
City of Lansing Ward 4 Pct 3 34	2001	87	4.35		15											
City of Lansing Ward 4 Pct 3 - Ele	2001	0	0.00		0											
City of Lansing Ward 4 Pct 3 - SP	2001	0	0.00		0											
City of Lansing Ward 4 Pct 3 - Co	2001	0	0.00		0											
City of Lansing Ward 4 Pct 5 35	2381	125	5.25		21											
City of Lansing Ward 4 Pct 5 - Ele	2381	3	0.13		0											
City of Lansing Ward 4 Pct 5 - SP	2381	0	0.00		0											
City of Lansing Ward 4 Pct 5 - Co	2381	0	0.00		0											
City of Lansing Ward 4 Pct 6 36	1216	128	10.53		24											
City of Lansing Ward 4 Pct 6 - Ele	1216	0	0.00		0											
City of Lansing Ward 4 Pct 6 - SP	1216	0	0.00		0											
City of Lansing Ward 4 Pct 6 - Co	1216	0	0.00		0											
City of Lansing Ward 4 Pct 7 37	2618	131	5.00		10											
City of Lansing Ward 4 Pct 7 - Ele	2618	0	0.00		0											
City of Lansing Ward 4 Pct 7 - SP	2618	0	0.00		0											
City of Lansing Ward 4 Pct 7 - Co	2618	0	0.00		0											
City of Lansing Ward 4 Pct 8 38	1650	191	11.58		5											
City of Lansing Ward 4 Pct 8 - Ele	1650	0	0.00		0											
City of Lansing Ward 4 Pct 8 - SP	1650	0	0.00		0											
City of Lansing Ward 4 Pct 8 - Co	1650	0	0.00		0											
City of Lansing Ward 4 Pct 9 39	1587	256	16.13		24											
City of Lansing Ward 4 Pct 9 - Ele	1587	0	0.00		0											
City of Lansing Ward 4 Pct 9 - SP	1587	0	0.00		0											
City of Lansing Ward 4 Pct 9 - Co	1587	0	0.00		0											
City of Lansing Ward 4 Pct 12 4	1463	208	14.22		43											
City of Lansing Ward 4 Pct 12 - E	1463	0	0.00		0											
City of Lansing Ward 4 Pct 12 - S	1463	0	0.00		0											
City of Lansing Ward 4 Pct 12 - C	1463	0	0.00		0											
City of Lansing Ward 4 Pct 13 4	2095	151	7.21		42											
City of Lansing Ward 4 Pct 13 - E	2095	0	0.00		0											
City of Lansing Ward 4 Pct 13 - S	2095	0	0.00		0											
City of Lansing Ward 4 Pct 13 - C	2095	0	0.00		0											
City of Lansing Ward 4 Pct 14 4	1633	81	4.96		24											
City of Lansing Ward 4 Pct 14 - E	1633	0	0.00		0											

INGHAM COUNTY Statement of Vote
INGHAM_AUGPRIMARY08_E

200005	REPUBLICAN STATE REPRESENTATIVE 68TH															
	Registration	Ballots Cast	Turnout (%)		David C. Irons											
City of Lansing Ward 4 Pct 14 - S	1633	0	0.00		0											
City of Lansing Ward 4 Pct 14 - C	1633	0	0.00		0											
City of Lansing Ward 4 Pct 15 43	2612	352	13.48		65											
City of Lansing Ward 4 Pct 15 - E	2612	0	0.00		0											
City of Lansing Ward 4 Pct 15 - S	2612	0	0.00		0											
City of Lansing Ward 4 Pct 15 - C	2612	0	0.00		0											
City of Lansing AVCB 1 - 64 44	0	796	0.00		160											
City of Lansing AVCB 1 - 64 - Ele	0	0	0.00		0											
City of Lansing AVCB 1 - 64 - SPI	0	0	0.00		0											
City of Lansing AVCB 1 - 64 - Cou	0	0	0.00		0											
City of Lansing AVCB 2 - 65 45	0	1042	0.00		179											
City of Lansing AVCB 2 - 65 - Ele	0	0	0.00		0											
City of Lansing AVCB 2 - 65 - SPI	0	0	0.00		0											
City of Lansing AVCB 2 - 65 - Cou	0	0	0.00		0											
City of Lansing AVCB 3 - 69 46	0	952	0.00		99											
City of Lansing AVCB 3 - 69 - Ele	0	0	0.00		0											
City of Lansing AVCB 3 - 69 - SPI	0	0	0.00		0											
City of Lansing AVCB 3 - 69 - Cou	0	0	0.00		0											
City of Lansing AVCB 4 - 70 47	0	894	0.00		149											
City of Lansing AVCB 4 - 70 - Ele	0	0	0.00		0											
City of Lansing AVCB 4 - 70 - SPI	0	0	0.00		0											
City of Lansing AVCB 4 - 70 - Cou	0	0	0.00		0											
Lansing Charter Township Precin	980	133	13.57		30											
Lansing Charter Township Precin	980	0	0.00		0											
Lansing Charter Township Precin	980	0	0.00		0											
Lansing Charter Township Precin	980	0	0.00		0											
Lansing Charter Township Precin	1164	343	29.47		55											
Lansing Charter Township Precin	1164	1	0.09		0											
Lansing Charter Township Precin	1164	0	0.00		0											
Lansing Charter Township Precin	1164	0	0.00		0											
Lansing Charter Township Precin	1462	162	11.08		34											
Lansing Charter Township Precin	1462	0	0.00		0											
Lansing Charter Township Precin	1462	0	0.00		0											
Lansing Charter Township Precin	1462	0	0.00		0											
Lansing Charter Township Precin	1203	140	11.64		47											
Lansing Charter Township Precin	1203	0	0.00		0											
Lansing Charter Township Precin	1203	0	0.00		0											
Lansing Charter Township Precin	1203	0	0.00		0											
Lansing Charter Township Precin	1198	204	17.03		51											
Lansing Charter Township Precin	1198	0	0.00		0											
Lansing Charter Township Precin	1198	0	0.00		0											
Lansing Charter Township Precin	1198	0	0.00		0											
Precinct Totals	70214	9636	13.72		1704											
Election Day Manual Entry Totals	70214	438	0.62		64											
SPR Host Modem Totals	70214	0	0.00		0											
Grand Totals	70214	10074	14.35		1768											
County Clerk Totals	70214	0	0.00		0											

200006	REPUBLICAN STATE REPRESENTATIVE 69TH															
	Registration	Ballots Cast	Turnout (%)		Frank Lambert											137
City of East Lansing Precinct 1 4	1934	7	0.36		1											
City of East Lansing Precinct 1 - E	1934	0	0.00		0											
City of East Lansing Precinct 1 - S	1934	0	0.00		0											
City of East Lansing Precinct 1 - C	1934	0	0.00		0											
City of East Lansing Precinct 2 4	2206	212	9.61		16											
City of East Lansing Precinct 2 - E	2206	0	0.00		0											
City of East Lansing Precinct 2 - S	2206	0	0.00		0											
City of East Lansing Precinct 2 - C	2206	0	0.00		0											
City of East Lansing Precinct 3 5	1821	363	19.93		47											
City of East Lansing Precinct 3 - E	1821	0	0.00		0											
City of East Lansing Precinct 3 - S	1821	0	0.00		0											
City of East Lansing Precinct 3 - C	1821	0	0.00		0											
City of East Lansing Precinct 4 5	2040	305	14.95		46											
City of East Lansing Precinct 4 - E	2040	0	0.00		0											
City of East Lansing Precinct 4 - S	2040	0	0.00		0											
City of East Lansing Precinct 4 - C	2040	0	0.00		0											
City of East Lansing Precinct 5 5	2324	364	15.66		58											
City of East Lansing Precinct 5 - E	2324	0	0.00		0											
City of East Lansing Precinct 5 - S	2324	0	0.00		0											
City of East Lansing Precinct 5 - C	2324	0	0.00		0											
City of East Lansing Precinct 6 5	1066	154	14.45		23											
City of East Lansing Precinct 6 - E	1066	0	0.00		0											
City of East Lansing Precinct 6 - S	1066	0	0.00		0											
City of East Lansing Precinct 6 - C	1066	0	0.00		0											
City of East Lansing Precinct 7 5	1508	296	19.63		74											
City of East Lansing Precinct 7 - E	1508	0	0.00		0											
City of East Lansing Precinct 7 - S	1508	0	0.00		0											
City of East Lansing Precinct 7 - C	1508	0	0.00		0											
City of East Lansing Precinct 8 5	1112	179	16.10		29											
City of East Lansing Precinct 8 - E	1112	0	0.00		0											
City of East Lansing Precinct 8 - S	1112	0	0.00		0											
City of East Lansing Precinct 8 - C	1112	0	0.00		0											
City of East Lansing Precinct 9 5	1174	207	17.63		15											
City of East Lansing Precinct 9 - E	1174	0	0.00		0											
City of East Lansing Precinct 9 - S	1174	0	0.00		0											
City of East Lansing Precinct 9 - C	1174	0	0.00		0											
City of East Lansing Precinct 10	1388	106	7.64		19											
City of East Lansing Precinct 10 -	1388	0	0.00		0											
City of East Lansing Precinct 10 -	1388	0	0.00		0											
City of East Lansing Precinct 10 -	1388	0	0.00		0											
City of East Lansing Precinct 11	2286	467	20.43		77											
City of East Lansing Precinct 11 -	2286	0	0.00		0											
City of East Lansing Precinct 11 -	2286	0	0.00		0											
City of East Lansing Precinct 11 -	2286	0	0.00		0											
City of East Lansing Precinct 12	1643	23	1.40		0											
City of East Lansing Precinct 12 -	1643	0	0.00		0											
City of East Lansing Precinct 12 -	1643	0	0.00		0											
City of East Lansing Precinct 12 -	1643	0	0.00		0											
City of East Lansing Precinct 13	1540	1	0.06		0											
City of East Lansing Precinct 13 -	1540	0	0.00		0											
City of East Lansing Precinct 13 -	1540	0	0.00		0											
City of East Lansing Precinct 13 -	1540	0	0.00		0											
City of East Lansing Precinct 14	1421	4	0.28		1											
City of East Lansing Precinct 14 -	1421	0	0.00		0											
City of East Lansing Precinct 14 -	1421	0	0.00		0											
City of East Lansing Precinct 14 -	1421	0	0.00		0											
City of East Lansing Precinct 15	2092	4	0.19		2											
City of East Lansing Precinct 15 -	2092	0	0.00		0											
City of East Lansing Precinct 15 -	2092	0	0.00		0											
City of East Lansing Precinct 15 -	2092	0	0.00		0											
City of East Lansing Precinct 16	1379	115	8.34		20											

INGHAM COUNTY Statement of Vote
INGHAM_AUGPRIMARY08_E

200006	REPUBLICAN STATE REPRESENTATIVE 69TH															
	Registration	Ballots Cast	Turnout (%)		Frank Lambert											
City of East Lansing Precinct 16 -	1379	0	0.00		0											
City of East Lansing Precinct 16 -	1379	0	0.00		0											
City of East Lansing Precinct 16 -	1379	0	0.00		0											
Meridian Charter Township Precir	1555	452	29.07		115											
Meridian Charter Township Precir	1555	0	0.00		0											
Meridian Charter Township Precir	1555	0	0.00		0											
Meridian Charter Township Precir	1555	0	0.00		0											
Meridian Charter Township Precir	1683	277	16.46		77											
Meridian Charter Township Precir	1683	2	0.12		1											
Meridian Charter Township Precir	1683	0	0.00		0											
Meridian Charter Township Precir	1683	0	0.00		0											
Meridian Charter Township Precir	1435	320	22.30		105											
Meridian Charter Township Precir	1435	0	0.00		0											
Meridian Charter Township Precir	1435	0	0.00		0											
Meridian Charter Township Precir	1435	0	0.00		0											
Meridian Charter Township Precir	2056	436	21.21		103											
Meridian Charter Township Precir	2056	0	0.00		0											
Meridian Charter Township Precir	2056	0	0.00		0											
Meridian Charter Township Precir	2056	0	0.00		0											
Meridian Charter Township Precir	1731	385	22.24		89											
Meridian Charter Township Precir	1731	0	0.00		0											
Meridian Charter Township Precir	1731	0	0.00		0											
Meridian Charter Township Precir	1731	0	0.00		0											
Meridian Charter Township Precir	1074	220	20.48		60											
Meridian Charter Township Precir	1074	0	0.00		0											
Meridian Charter Township Precir	1074	0	0.00		0											
Meridian Charter Township Precir	1074	0	0.00		0											
Meridian Charter Township Precir	1755	427	24.33		115											
Meridian Charter Township Precir	1755	0	0.00		0											
Meridian Charter Township Precir	1755	0	0.00		0											
Meridian Charter Township Precir	1755	0	0.00		0											
Meridian Charter Township Precir	2114	458	21.67		141											
Meridian Charter Township Precir	2114	0	0.00		0											
Meridian Charter Township Precir	2114	0	0.00		0											
Meridian Charter Township Precir	2114	0	0.00		0											
Meridian Charter Township Precir	1588	473	29.79		129											
Meridian Charter Township Precir	1588	0	0.00		0											
Meridian Charter Township Precir	1588	0	0.00		0											
Meridian Charter Township Precir	1588	0	0.00		0											
Meridian Charter Township Precir	1713	539	31.47		139											
Meridian Charter Township Precir	1713	2	0.12		0											
Meridian Charter Township Precir	1713	0	0.00		0											
Meridian Charter Township Precir	1713	0	0.00		0											
Meridian Charter Township Precir	1016	275	27.07		70											
Meridian Charter Township Precir	1016	1	0.10		0											
Meridian Charter Township Precir	1016	0	0.00		0											
Meridian Charter Township Precir	1016	0	0.00		0											
Meridian Charter Township Precir	1190	239	20.08		46											
Meridian Charter Township Precir	1190	0	0.00		0											
Meridian Charter Township Precir	1190	0	0.00		0											
Meridian Charter Township Precir	1190	0	0.00		0											
Meridian Charter Township Precir	1467	391	26.65		128											
Meridian Charter Township Precir	1467	0	0.00		0											
Meridian Charter Township Precir	1467	0	0.00		0											
Meridian Charter Township Precir	1467	0	0.00		0											
Meridian Charter Township Precir	1594	379	23.78		115											
Meridian Charter Township Precir	1594	0	0.00		0											
Meridian Charter Township Precir	1594	0	0.00		0											
Meridian Charter Township Precir	1594	0	0.00		0											
Meridian Charter Township Precir	1613	458	28.39		128											
Meridian Charter Township Precir	1613	0	0.00		0											

INGHAM COUNTY Statement of Vote
INGHAM_AUGPRIMARY08_E

200006	REPUBLICAN STATE REPRESENTATIVE 69TH															
	Registration	Ballots Cast	Turnout (%)		Frank Lambert											
Meridian Charter Township Precir	1613	0	0.00		0											
Meridian Charter Township Precir	1613	0	0.00		0											
Meridian Charter Township Precir	1206	130	10.78		47											
Meridian Charter Township Precir	1206	0	0.00		0											
Meridian Charter Township Precir	1206	0	0.00		0											
Meridian Charter Township Precir	1206	0	0.00		0											
Meridian Charter Township Precir	916	189	20.63		59											
Meridian Charter Township Precir	916	0	0.00		0											
Meridian Charter Township Precir	916	0	0.00		0											
Meridian Charter Township Precir	916	0	0.00		0											
Meridian Charter Township Precir	1793	207	11.54		30											
Meridian Charter Township Precir	1793	0	0.00		0											
Meridian Charter Township Precir	1793	0	0.00		0											
Meridian Charter Township Precir	1793	0	0.00		0											
Meridian Charter Township Precir	1522	372	24.44		113											
Meridian Charter Township Precir	1522	0	0.00		0											
Meridian Charter Township Precir	1522	0	0.00		0											
Meridian Charter Township Precir	1522	0	0.00		0											
Meridian Charter Township Precir	1480	431	29.12		162											
Meridian Charter Township Precir	1480	1	0.07		0											
Meridian Charter Township Precir	1480	0	0.00		0											
Meridian Charter Township Precir	1480	0	0.00		0											
Williamstown Township Precinct 1	2081	0	0.00		0											
Williamstown Township Precinct 1	2081	591	28.40		258											
Williamstown Township Precinct 1	2081	0	0.00		0											
Williamstown Township Precinct 1	2081	0	0.00		0											
Williamstown Township Precinct 2	1806	496	27.46		211											
Williamstown Township Precinct 2	1806	0	0.00		0											
Williamstown Township Precinct 2	1806	0	0.00		0											
Williamstown Township Precinct 2	1806	0	0.00		0											
Precinct Totals	61322	10361	16.90		2610											
Election Day Manual Entry Totals	61322	597	0.97		259											
SPR Host Modem Totals	61322	0	0.00		0											
Grand Totals	61322	10958	17.87		2869											
County Clerk Totals	61322	0	0.00		0											

INGHAM COUNTY Statement of Vote
INGHAM_AUGPRIMARY08_E

300232	DEMOCRATIC US SENATOR															
	Registration	Ballots Cast	Turnout (%)		Carl Levin											
City of Lansing Ward 1 Pct 1 1	2559	99	3.87		61											
City of Lansing Ward 1 Pct 1 - Ele	2559	0	0.00		0											
City of Lansing Ward 1 Pct 1 - SP	2559	0	0.00		0											
City of Lansing Ward 1 Pct 1 - Co	2559	0	0.00		0											
City of Lansing Ward 1 Pct 2 2	2364	87	3.68		60											
City of Lansing Ward 1 Pct 2 - Ele	2364	0	0.00		0											
City of Lansing Ward 1 Pct 2 - SP	2364	0	0.00		0											
City of Lansing Ward 1 Pct 2 - Co	2364	0	0.00		0											
City of Lansing Ward 1 Pct 3 3	2602	122	4.69		92											
City of Lansing Ward 1 Pct 3 - Ele	2602	0	0.00		0											
City of Lansing Ward 1 Pct 3 - SP	2602	0	0.00		0											
City of Lansing Ward 1 Pct 3 - Co	2602	0	0.00		0											
City of Lansing Ward 1 Pct 4 4	2263	118	5.21		78											
City of Lansing Ward 1 Pct 4 - Ele	2263	0	0.00		0											
City of Lansing Ward 1 Pct 4 - SP	2263	0	0.00		0											
City of Lansing Ward 1 Pct 4 - Co	2263	0	0.00		0											
City of Lansing Ward 1 Pct 5 5	866	93	10.74		69											
City of Lansing Ward 1 Pct 5 - Ele	866	0	0.00		0											
City of Lansing Ward 1 Pct 5 - SP	866	0	0.00		0											
City of Lansing Ward 1 Pct 5 - Co	866	0	0.00		0											
City of Lansing Ward 1 Pct 8 6	2144	284	13.25		197											
City of Lansing Ward 1 Pct 8 - Ele	2144	0	0.00		0											
City of Lansing Ward 1 Pct 8 - SP	2144	0	0.00		0											
City of Lansing Ward 1 Pct 8 - Co	2144	0	0.00		0											
City of Lansing Ward 1 Pct 9 7	2116	376	17.77		215											
City of Lansing Ward 1 Pct 9 - Ele	2116	0	0.00		0											
City of Lansing Ward 1 Pct 9 - SP	2116	0	0.00		0											
City of Lansing Ward 1 Pct 9 - Co	2116	0	0.00		0											
City of Lansing Ward 1 Pct 10 8	1793	72	4.02		54											
City of Lansing Ward 1 Pct 10 - E	1793	0	0.00		0											
City of Lansing Ward 1 Pct 10 - S	1793	0	0.00		0											
City of Lansing Ward 1 Pct 10 - C	1793	0	0.00		0											
City of Lansing Ward 1 Pct 12 9	2591	0	0.00		0											
City of Lansing Ward 1 Pct 12 - E	2591	200	7.72		133											
City of Lansing Ward 1 Pct 12 - S	2591	0	0.00		0											
City of Lansing Ward 1 Pct 12 - C	2591	0	0.00		0											
City of Lansing Ward 1 Pct 14 1	2351	261	11.10		214											
City of Lansing Ward 1 Pct 14 - E	2351	0	0.00		0											
City of Lansing Ward 1 Pct 14 - S	2351	0	0.00		0											
City of Lansing Ward 1 Pct 14 - C	2351	0	0.00		0											
City of Lansing Ward 2 Pct 2 11	1975	210	10.63		136											
City of Lansing Ward 2 Pct 2 - Ele	1975	0	0.00		0											
City of Lansing Ward 2 Pct 2 - SP	1975	0	0.00		0											
City of Lansing Ward 2 Pct 2 - Co	1975	0	0.00		0											
City of Lansing Ward 2 Pct 3 12	2446	156	6.38		109											
City of Lansing Ward 2 Pct 3 - Ele	2446	0	0.00		0											
City of Lansing Ward 2 Pct 3 - SP	2446	0	0.00		0											
City of Lansing Ward 2 Pct 3 - Co	2446	0	0.00		0											
City of Lansing Ward 2 Pct 4 13	1395	0	0.00		0											
City of Lansing Ward 2 Pct 4 - Ele	1395	234	16.77		154											
City of Lansing Ward 2 Pct 4 - SP	1395	0	0.00		0											
City of Lansing Ward 2 Pct 4 - Co	1395	0	0.00		0											
City of Lansing Ward 2 Pct 5 14	2434	105	4.31		62											
City of Lansing Ward 2 Pct 5 - Ele	2434	0	0.00		0											
City of Lansing Ward 2 Pct 5 - SP	2434	0	0.00		0											
City of Lansing Ward 2 Pct 5 - Co	2434	0	0.00		0											
City of Lansing Ward 2 Pct 6 15	2203	71	3.22		47											
City of Lansing Ward 2 Pct 6 - Ele	2203	0	0.00		0											
City of Lansing Ward 2 Pct 6 - SP	2203	0	0.00		0											
City of Lansing Ward 2 Pct 6 - Co	2203	0	0.00		0											
City of Lansing Ward 2 Pct 8 16	2008	40	1.99		24											

INGHAM COUNTY Statement of Vote
INGHAM_AUGPRIMARY08_E

300232	DEMOCRATIC US SENATOR															
	Registration	Ballots Cast	Turnout (%)		Carl Levin											
City of Lansing Ward 2 Pct 8 - Ele	2008	0	0.00		0											
City of Lansing Ward 2 Pct 8 - SP	2008	0	0.00		0											
City of Lansing Ward 2 Pct 8 - Co	2008	0	0.00		0											
City of Lansing Ward 2 Pct 10 1	2611	70	2.68		56											
City of Lansing Ward 2 Pct 10 - E	2611	0	0.00		0											
City of Lansing Ward 2 Pct 10 - S	2611	0	0.00		0											
City of Lansing Ward 2 Pct 10 - C	2611	0	0.00		0											
City of Lansing Ward 2 Pct 11 1	1973	167	8.46		97											
City of Lansing Ward 2 Pct 11 - E	1973	0	0.00		0											
City of Lansing Ward 2 Pct 11 - S	1973	0	0.00		0											
City of Lansing Ward 2 Pct 11 - C	1973	0	0.00		0											
City of Lansing Ward 2 Pct 12 1	2059	195	9.47		124											
City of Lansing Ward 2 Pct 12 - E	2059	0	0.00		0											
City of Lansing Ward 2 Pct 12 - S	2059	0	0.00		0											
City of Lansing Ward 2 Pct 12 - C	2059	0	0.00		0											
City of Lansing Ward 2 Pct 13 2	1592	153	9.61		96											
City of Lansing Ward 2 Pct 13 - E	1592	0	0.00		0											
City of Lansing Ward 2 Pct 13 - S	1592	0	0.00		0											
City of Lansing Ward 2 Pct 13 - C	1592	0	0.00		0											
City of Lansing Ward 2 Pct 14 2	2033	142	6.98		93											
City of Lansing Ward 2 Pct 14 - E	2033	0	0.00		0											
City of Lansing Ward 2 Pct 14 - S	2033	0	0.00		0											
City of Lansing Ward 2 Pct 14 - C	2033	0	0.00		0											
City of Lansing Ward 3 Pct 1E 2	1241	22	1.77		17											
City of Lansing Ward 3 Pct 1E - E	1241	0	0.00		0											
City of Lansing Ward 3 Pct 1E - S	1241	0	0.00		0											
City of Lansing Ward 3 Pct 1E - C	1241	0	0.00		0											
City of Lansing Ward 3 Pct 3 23	1694	223	13.16		143											
City of Lansing Ward 3 Pct 3 - Ele	1694	0	0.00		0											
City of Lansing Ward 3 Pct 3 - SP	1694	0	0.00		0											
City of Lansing Ward 3 Pct 3 - Co	1694	0	0.00		0											
City of Lansing Ward 3 Pct 4 24	2040	208	10.20		138											
City of Lansing Ward 3 Pct 4 - Ele	2040	0	0.00		0											
City of Lansing Ward 3 Pct 4 - SP	2040	0	0.00		0											
City of Lansing Ward 3 Pct 4 - Co	2040	0	0.00		0											
City of Lansing Ward 3 Pct 5 25	1808	102	5.64		66											
City of Lansing Ward 3 Pct 5 - Ele	1808	0	0.00		0											
City of Lansing Ward 3 Pct 5 - SP	1808	0	0.00		0											
City of Lansing Ward 3 Pct 5 - Co	1808	0	0.00		0											
City of Lansing Ward 3 Pct 6E 2	2425	92	3.79		65											
City of Lansing Ward 3 Pct 6E - E	2425	0	0.00		0											
City of Lansing Ward 3 Pct 6E - S	2425	0	0.00		0											
City of Lansing Ward 3 Pct 6E - C	2425	0	0.00		0											
City of Lansing Ward 3 Pct 7 27	2102	59	2.81		36											
City of Lansing Ward 3 Pct 7 - Ele	2102	0	0.00		0											
City of Lansing Ward 3 Pct 7 - SP	2102	0	0.00		0											
City of Lansing Ward 3 Pct 7 - Co	2102	0	0.00		0											
City of Lansing Ward 3 Pct 8 28	2445	162	6.63		135											
City of Lansing Ward 3 Pct 8 - Ele	2445	0	0.00		0											
City of Lansing Ward 3 Pct 8 - SP	2445	0	0.00		0											
City of Lansing Ward 3 Pct 8 - Co	2445	0	0.00		0											
City of Lansing Ward 3 Pct 10 2	1220	79	6.48		46											
City of Lansing Ward 3 Pct 10 - E	1220	0	0.00		0											
City of Lansing Ward 3 Pct 10 - S	1220	0	0.00		0											
City of Lansing Ward 3 Pct 10 - C	1220	0	0.00		0											
City of Lansing Ward 3 Pct 12 3	2470	195	7.89		137											
City of Lansing Ward 3 Pct 12 - E	2470	1	0.04		1											
City of Lansing Ward 3 Pct 12 - S	2470	0	0.00		0											
City of Lansing Ward 3 Pct 12 - C	2470	0	0.00		0											
City of Lansing Ward 3 Pct 13 3	2456	101	4.11		68											
City of Lansing Ward 3 Pct 13 - E	2456	0	0.00		0											

INGHAM COUNTY Statement of Vote
INGHAM_AUGPRIMARY08_E

300232	DEMOCRATIC US SENATOR																
	Registration	Ballots Cast	Turnout (%)		Carl Levin												
City of Lansing Ward 3 Pct 13 - S	2456	0	0.00		0												
City of Lansing Ward 3 Pct 13 - C	2456	0	0.00		0												
City of Lansing Ward 3 Pct 15_ 32	2633	86	3.27		60												
City of Lansing Ward 3 Pct 15 - E	2633	0	0.00		0												
City of Lansing Ward 3 Pct 15 - S	2633	0	0.00		0												
City of Lansing Ward 3 Pct 15 - C	2633	0	0.00		0												
City of Lansing Ward 4 Pct 2 33	2264	145	6.40		108												
City of Lansing Ward 4 Pct 2 - Ele	2264	0	0.00		0												
City of Lansing Ward 4 Pct 2 - SP	2264	0	0.00		0												
City of Lansing Ward 4 Pct 2 - Co	2264	0	0.00		0												
City of Lansing Ward 4 Pct 3 34	2001	87	4.35		57												
City of Lansing Ward 4 Pct 3 - Ele	2001	0	0.00		0												
City of Lansing Ward 4 Pct 3 - SP	2001	0	0.00		0												
City of Lansing Ward 4 Pct 3 - Co	2001	0	0.00		0												
City of Lansing Ward 4 Pct 5 35	2381	125	5.25		91												
City of Lansing Ward 4 Pct 5 - Ele	2381	3	0.13		0												
City of Lansing Ward 4 Pct 5 - SP	2381	0	0.00		0												
City of Lansing Ward 4 Pct 5 - Co	2381	0	0.00		0												
City of Lansing Ward 4 Pct 6 36	1216	128	10.53		87												
City of Lansing Ward 4 Pct 6 - Ele	1216	0	0.00		0												
City of Lansing Ward 4 Pct 6 - SP	1216	0	0.00		0												
City of Lansing Ward 4 Pct 6 - Co	1216	0	0.00		0												
City of Lansing Ward 4 Pct 7 37	2618	131	5.00		99												
City of Lansing Ward 4 Pct 7 - Ele	2618	0	0.00		0												
City of Lansing Ward 4 Pct 7 - SP	2618	0	0.00		0												
City of Lansing Ward 4 Pct 7 - Co	2618	0	0.00		0												
City of Lansing Ward 4 Pct 8 38	1650	191	11.58		167												
City of Lansing Ward 4 Pct 8 - Ele	1650	0	0.00		0												
City of Lansing Ward 4 Pct 8 - SP	1650	0	0.00		0												
City of Lansing Ward 4 Pct 8 - Co	1650	0	0.00		0												
City of Lansing Ward 4 Pct 9 39	1587	256	16.13		202												
City of Lansing Ward 4 Pct 9 - Ele	1587	0	0.00		0												
City of Lansing Ward 4 Pct 9 - SP	1587	0	0.00		0												
City of Lansing Ward 4 Pct 9 - Co	1587	0	0.00		0												
City of Lansing Ward 4 Pct 12 40	1463	208	14.22		135												
City of Lansing Ward 4 Pct 12 - E	1463	0	0.00		0												
City of Lansing Ward 4 Pct 12 - S	1463	0	0.00		0												
City of Lansing Ward 4 Pct 12 - C	1463	0	0.00		0												
City of Lansing Ward 4 Pct 13 41	2095	151	7.21		86												
City of Lansing Ward 4 Pct 13 - E	2095	0	0.00		0												
City of Lansing Ward 4 Pct 13 - S	2095	0	0.00		0												
City of Lansing Ward 4 Pct 13 - C	2095	0	0.00		0												
City of Lansing Ward 4 Pct 14 42	1633	81	4.96		47												
City of Lansing Ward 4 Pct 14 - E	1633	0	0.00		0												
City of Lansing Ward 4 Pct 14 - S	1633	0	0.00		0												
City of Lansing Ward 4 Pct 14 - C	1633	0	0.00		0												
City of Lansing Ward 4 Pct 15 43	2612	352	13.48		210												
City of Lansing Ward 4 Pct 15 - E	2612	0	0.00		0												
City of Lansing Ward 4 Pct 15 - S	2612	0	0.00		0												
City of Lansing Ward 4 Pct 15 - C	2612	0	0.00		0												
City of Lansing AVCB 1 - 64 44	0	796	0.00		490												
City of Lansing AVCB 1 - 64 - Ele	0	0	0.00		0												
City of Lansing AVCB 1 - 64 - SPI	0	0	0.00		0												
City of Lansing AVCB 1 - 64 - Cou	0	0	0.00		0												
City of Lansing AVCB 2 - 65 45	0	1042	0.00		590												
City of Lansing AVCB 2 - 65 - Ele	0	0	0.00		0												
City of Lansing AVCB 2 - 65 - SPI	0	0	0.00		0												
City of Lansing AVCB 2 - 65 - Cou	0	0	0.00		0												
City of Lansing AVCB 3 - 69 46	0	952	0.00		562												
City of Lansing AVCB 3 - 69 - Ele	0	0	0.00		0												
City of Lansing AVCB 3 - 69 - SPI	0	0	0.00		0												

INGHAM COUNTY Statement of Vote
INGHAM_AUGPRIMARY08_E

300232	DEMOCRATIC US SENATOR															
	Registration	Ballots Cast	Turnout (%)		Carl Levin											
City of Lansing AVCB 3 - 69 - Cou	0	0	0.00		0											
City of Lansing AVCB 4 - 70 47	0	894	0.00		613											
City of Lansing AVCB 4 - 70 - Ele	0	0	0.00		0											
City of Lansing AVCB 4 - 70 - SPI	0	0	0.00		0											
City of Lansing AVCB 4 - 70 - Cou	0	0	0.00		0											
City of East Lansing Precinct 1 4	1934	7	0.36		6											
City of East Lansing Precinct 1 - E	1934	0	0.00		0											
City of East Lansing Precinct 1 - S	1934	0	0.00		0											
City of East Lansing Precinct 1 - C	1934	0	0.00		0											
City of East Lansing Precinct 2 4	2206	212	9.61		163											
City of East Lansing Precinct 2 - E	2206	0	0.00		0											
City of East Lansing Precinct 2 - S	2206	0	0.00		0											
City of East Lansing Precinct 2 - C	2206	0	0.00		0											
City of East Lansing Precinct 3 5	1821	363	19.93		276											
City of East Lansing Precinct 3 - E	1821	0	0.00		0											
City of East Lansing Precinct 3 - S	1821	0	0.00		0											
City of East Lansing Precinct 3 - C	1821	0	0.00		0											
City of East Lansing Precinct 4 5	2040	305	14.95		206											
City of East Lansing Precinct 4 - E	2040	0	0.00		0											
City of East Lansing Precinct 4 - S	2040	0	0.00		0											
City of East Lansing Precinct 4 - C	2040	0	0.00		0											
City of East Lansing Precinct 5 5	2324	364	15.66		266											
City of East Lansing Precinct 5 - E	2324	0	0.00		0											
City of East Lansing Precinct 5 - S	2324	0	0.00		0											
City of East Lansing Precinct 5 - C	2324	0	0.00		0											
City of East Lansing Precinct 6 5	1066	154	14.45		103											
City of East Lansing Precinct 6 - E	1066	0	0.00		0											
City of East Lansing Precinct 6 - S	1066	0	0.00		0											
City of East Lansing Precinct 6 - C	1066	0	0.00		0											
City of East Lansing Precinct 7 5	1508	296	19.63		174											
City of East Lansing Precinct 7 - E	1508	0	0.00		0											
City of East Lansing Precinct 7 - S	1508	0	0.00		0											
City of East Lansing Precinct 7 - C	1508	0	0.00		0											
City of East Lansing Precinct 8 5	1112	179	16.10		131											
City of East Lansing Precinct 8 - E	1112	0	0.00		0											
City of East Lansing Precinct 8 - S	1112	0	0.00		0											
City of East Lansing Precinct 8 - C	1112	0	0.00		0											
City of East Lansing Precinct 9 5	1174	207	17.63		172											
City of East Lansing Precinct 9 - E	1174	0	0.00		0											
City of East Lansing Precinct 9 - S	1174	0	0.00		0											
City of East Lansing Precinct 9 - C	1174	0	0.00		0											
City of East Lansing Precinct 10	1388	106	7.64		73											
City of East Lansing Precinct 10 -	1388	0	0.00		0											
City of East Lansing Precinct 10 -	1388	0	0.00		0											
City of East Lansing Precinct 10 -	1388	0	0.00		0											
City of East Lansing Precinct 11	2286	467	20.43		333											
City of East Lansing Precinct 11 -	2286	0	0.00		0											
City of East Lansing Precinct 11 -	2286	0	0.00		0											
City of East Lansing Precinct 11 -	2286	0	0.00		0											
City of East Lansing Precinct 12	1643	23	1.40		20											
City of East Lansing Precinct 12 -	1643	0	0.00		0											
City of East Lansing Precinct 12 -	1643	0	0.00		0											
City of East Lansing Precinct 12 -	1643	0	0.00		0											
City of East Lansing Precinct 13	1540	1	0.06		1											
City of East Lansing Precinct 13 -	1540	0	0.00		0											
City of East Lansing Precinct 13 -	1540	0	0.00		0											
City of East Lansing Precinct 13 -	1540	0	0.00		0											
City of East Lansing Precinct 14	1421	4	0.28		3											
City of East Lansing Precinct 14 -	1421	0	0.00		0											
City of East Lansing Precinct 14 -	1421	0	0.00		0											
City of East Lansing Precinct 14 -	1421	0	0.00		0											

INGHAM COUNTY Statement of Vote
INGHAM_AUGPRIMARY08_E

300232	DEMOCRATIC US SENATOR															
	Registration	Ballots Cast	Turnout (%)		Carl Levin											
City of East Lansing Precinct 15	2092	4	0.19		2											
City of East Lansing Precinct 15 -	2092	0	0.00		0											
City of East Lansing Precinct 15 -	2092	0	0.00		0											
City of East Lansing Precinct 15 -	2092	0	0.00		0											
City of East Lansing Precinct 16	1379	115	8.34		76											
City of East Lansing Precinct 16 -	1379	0	0.00		0											
City of East Lansing Precinct 16 -	1379	0	0.00		0											
City of East Lansing Precinct 16 -	1379	0	0.00		0											
City of East Lansing Precinct 17	778	43	5.53		24											
City of East Lansing Precinct 17 -	778	0	0.00		0											
City of East Lansing Precinct 17 -	778	0	0.00		0											
City of East Lansing Precinct 17 -	778	0	0.00		0											
City of Leslie Precinct 1 65	1276	171	13.40		65											
City of Leslie Precinct 1 - Election	1276	0	0.00		0											
City of Leslie Precinct 1 - SPR Ho	1276	0	0.00		0											
City of Leslie Precinct 1 - County	1276	0	0.00		0											
City of Mason Precinct 1 66	1729	404	23.37		204											
City of Mason Precinct 1 - Electio	1729	0	0.00		0											
City of Mason Precinct 1 - SPR H	1729	0	0.00		0											
City of Mason Precinct 1 - County	1729	0	0.00		0											
City of Mason Precinct 2 67	1787	291	16.28		142											
City of Mason Precinct 2 - Electio	1787	0	0.00		0											
City of Mason Precinct 2 - SPR H	1787	0	0.00		0											
City of Mason Precinct 2 - County	1787	0	0.00		0											
City of Mason Precinct 3 68	2117	386	18.23		185											
City of Mason Precinct 3 - Electio	2117	0	0.00		0											
City of Mason Precinct 3 - SPR H	2117	0	0.00		0											
City of Mason Precinct 3 - County	2117	0	0.00		0											
City of Williamston Precinct 1 69	1326	327	24.66		144											
City of Williamston Precinct 1 - El	1326	0	0.00		0											
City of Williamston Precinct 1 - Sl	1326	0	0.00		0											
City of Williamston Precinct 1 - Co	1326	0	0.00		0											
City of Williamston Precinct 2 70	1401	228	16.27		98											
City of Williamston Precinct 2 - El	1401	0	0.00		0											
City of Williamston Precinct 2 - Sl	1401	0	0.00		0											
City of Williamston Precinct 2 - Co	1401	0	0.00		0											
Alaiedon Township Precinct 1 71	782	187	23.91		70											
Alaiedon Township Precinct 1 - El	782	0	0.00		0											
Alaiedon Township Precinct 1 - Sl	782	0	0.00		0											
Alaiedon Township Precinct 1 - C	782	0	0.00		0											
Alaiedon Township Precinct 2 72	746	187	25.07		70											
Alaiedon Township Precinct 2 - El	746	0	0.00		0											
Alaiedon Township Precinct 2 - Sl	746	0	0.00		0											
Alaiedon Township Precinct 2 - C	746	0	0.00		0											
Alaiedon Township Precinct 3 73	769	169	21.98		54											
Alaiedon Township Precinct 3 - El	769	0	0.00		0											
Alaiedon Township Precinct 3 - Sl	769	0	0.00		0											
Alaiedon Township Precinct 3 - C	769	0	0.00		0											
Aurelius Township Precinct 1 74	1297	323	24.90		100											
Aurelius Township Precinct 1 - El	1297	0	0.00		0											
Aurelius Township Precinct 1 - SF	1297	0	0.00		0											
Aurelius Township Precinct 1 - Co	1297	0	0.00		0											
Aurelius Township Precinct 2 75	1268	226	17.82		85											
Aurelius Township Precinct 2 - El	1268	0	0.00		0											
Aurelius Township Precinct 2 - SF	1268	0	0.00		0											
Aurelius Township Precinct 2 - Co	1268	0	0.00		0											
Bunker Hill Township Precinct 1	1552	0	0.00		0											
Bunker Hill Township Precinct 1 -	1552	261	16.82		99											
Bunker Hill Township Precinct 1 -	1552	0	0.00		0											
Bunker Hill Township Precinct 1 -	1552	0	0.00		0											
Delhi Township Precinct 1 77	1371	73	5.32		33											

INGHAM COUNTY Statement of Vote
INGHAM_AUGPRIMARY08_E

300232	DEMOCRATIC US SENATOR															
	Registration	Ballots Cast	Turnout (%)		Carl Levin											
Delhi Township Precinct 1 - Electi	1371	67	4.89		25											
Delhi Township Precinct 1 - SPR	1371	0	0.00		0											
Delhi Township Precinct 1 - Coun	1371	0	0.00		0											
Delhi Township Precinct 2 78	1881	230	12.23		114											
Delhi Township Precinct 2 - Electi	1881	0	0.00		0											
Delhi Township Precinct 2 - SPR	1881	0	0.00		0											
Delhi Township Precinct 2 - Coun	1881	0	0.00		0											
Delhi Township Precinct 3 79	2080	205	9.86		92											
Delhi Township Precinct 3 - Electi	2080	0	0.00		0											
Delhi Township Precinct 3 - SPR	2080	0	0.00		0											
Delhi Township Precinct 3 - Coun	2080	0	0.00		0											
Delhi Township Precinct 4 80	1782	176	9.88		96											
Delhi Township Precinct 4 - Electi	1782	0	0.00		0											
Delhi Township Precinct 4 - SPR	1782	0	0.00		0											
Delhi Township Precinct 4 - Coun	1782	0	0.00		0											
Delhi Township Precinct 5 81	1563	0	0.00		0											
Delhi Township Precinct 5 - Electi	1563	287	18.36		134											
Delhi Township Precinct 5 - SPR	1563	0	0.00		0											
Delhi Township Precinct 5 - Coun	1563	0	0.00		0											
Delhi Township Precinct 6 82	1613	197	12.21		84											
Delhi Township Precinct 6 - Electi	1613	0	0.00		0											
Delhi Township Precinct 8 - SPR	1613	0	0.00		0											
Delhi Township Precinct 8 - Coun	1613	0	0.00		0											
Delhi Township Precinct 7 83	2072	261	12.60		114											
Delhi Township Precinct 7 - Electi	2072	0	0.00		0											
Delhi Township Precinct 7 - SPR	2072	0	0.00		0											
Delhi Township Precinct 7 - Coun	2072	0	0.00		0											
Delhi Township Precinct 8 84	1369	175	12.78		91											
Delhi Township Precinct 8 - Electi	1369	0	0.00		0											
Delhi Township Precinct 8 - SPR	1369	0	0.00		0											
Delhi Township Precinct 8 - Coun	1369	0	0.00		0											
Delhi Township Precinct 9 85	1398	112	8.01		50											
Delhi Township Precinct 9 - Electi	1398	0	0.00		0											
Delhi Township Precinct 9 - SPR	1398	0	0.00		0											
Delhi Township Precinct 9 - Coun	1398	0	0.00		0											
Delhi Township Precinct 10 86	2011	273	13.58		131											
Delhi Township Precinct 10 - Elec	2011	0	0.00		0											
Delhi Township Precinct 10 - SPR	2011	0	0.00		0											
Delhi Township Precinct 10 - Cou	2011	0	0.00		0											
Delhi Township Precinct AV14 8	0	500	0.00		249											
Delhi Township Precinct AV14 - E	0	0	0.00		0											
Delhi Township Precinct AV14 - S	0	0	0.00		0											
Delhi Township Precinct AV14 - C	0	0	0.00		0											
Delhi Township Precinct AV15 8	0	692	0.00		348											
Delhi Township Precinct AV15 - E	0	0	0.00		0											
Delhi Township Precinct AV15 - S	0	0	0.00		0											
Delhi Township Precinct AV15 - C	0	0	0.00		0											
Ingham Township Precinct 1 89	1802	295	16.37		94											
Ingham Township Precinct 1 - Ele	1802	0	0.00		0											
Ingham Township Precinct 1 - SPI	1802	0	0.00		0											
Ingham Township Precinct 1 - Co	1802	0	0.00		0											
Lansing Charter Township Precin	980	133	13.57		74											
Lansing Charter Township Precin	980	0	0.00		0											
Lansing Charter Township Precin	980	0	0.00		0											
Lansing Charter Township Precin	980	0	0.00		0											
Lansing Charter Township Precin	1164	343	29.47		229											
Lansing Charter Township Precin	1164	1	0.09		0											
Lansing Charter Township Precin	1164	0	0.00		0											
Lansing Charter Township Precin	1164	0	0.00		0											
Lansing Charter Township Precin	1462	162	11.08		99											
Lansing Charter Township Precin	1462	0	0.00		0											

INGHAM COUNTY Statement of Vote
INGHAM_AUGPRIMARY08_E

300232	DEMOCRATIC US SENATOR																
	Registration	Ballots Cast	Turnout (%)		Carl Levin												
Lansing Charter Township Precin	1462	0	0.00		0												
Lansing Charter Township Precin	1462	0	0.00		0												
Lansing Charter Township Precin	1203	140	11.64		70												
Lansing Charter Township Precin	1203	0	0.00		0												
Lansing Charter Township Precin	1203	0	0.00		0												
Lansing Charter Township Precin	1203	0	0.00		0												
Lansing Charter Township Precin	1198	204	17.03		94												
Lansing Charter Township Precin	1198	0	0.00		0												
Lansing Charter Township Precin	1198	0	0.00		0												
Lansing Charter Township Precin	1198	0	0.00		0												
Leroy Township Precinct 1 95	1583	207	13.08		65												
Leroy Township Precinct 1 - Elect	1583	0	0.00		0												
Leroy Township Precinct 1 - SPR	1583	0	0.00		0												
Leroy Township Precinct 1 - Cour	1583	0	0.00		0												
Leroy Township Precinct 2 96	935	121	12.94		39												
Leroy Township Precinct 2 - Elect	935	0	0.00		0												
Leroy Township Precinct 2 - SPR	935	0	0.00		0												
Leroy Township Precinct 2 - Cour	935	0	0.00		0												
Leslie Township Precinct 1 97	1853	422	22.77		153												
Leslie Township Precinct 1 - Elect	1853	0	0.00		0												
Leslie Township Precinct 1 - SPR	1853	0	0.00		0												
Leslie Township Precinct 1 - Cour	1853	0	0.00		0												
Locke Township Precinct 1 98	1337	285	21.32		87												
Locke Township Precinct 1 - Elect	1337	0	0.00		0												
Locke Township Precinct 1 - SPR	1337	0	0.00		0												
Locke Township Precinct 1 - Cour	1337	0	0.00		0												
Meridian Charter Township Precir	1555	452	29.07		241												
Meridian Charter Township Precir	1555	0	0.00		0												
Meridian Charter Township Precir	1555	0	0.00		0												
Meridian Charter Township Precir	1555	0	0.00		0												
Meridian Charter Township Precir	1683	277	16.46		149												
Meridian Charter Township Precir	1683	2	0.12		1												
Meridian Charter Township Precir	1683	0	0.00		0												
Meridian Charter Township Precir	1683	0	0.00		0												
Meridian Charter Township Precir	1435	320	22.30		150												
Meridian Charter Township Precir	1435	0	0.00		0												
Meridian Charter Township Precir	1435	0	0.00		0												
Meridian Charter Township Precir	1435	0	0.00		0												
Meridian Charter Township Precir	2056	436	21.21		237												
Meridian Charter Township Precir	2056	0	0.00		0												
Meridian Charter Township Precir	2056	0	0.00		0												
Meridian Charter Township Precir	2056	0	0.00		0												
Meridian Charter Township Precir	1731	385	22.24		204												
Meridian Charter Township Precir	1731	0	0.00		0												
Meridian Charter Township Precir	1731	0	0.00		0												
Meridian Charter Township Precir	1731	0	0.00		0												
Meridian Charter Township Precir	1074	220	20.48		106												
Meridian Charter Township Precir	1074	0	0.00		0												
Meridian Charter Township Precir	1074	0	0.00		0												
Meridian Charter Township Precir	1074	0	0.00		0												
Meridian Charter Township Precir	1755	427	24.33		232												
Meridian Charter Township Precir	1755	0	0.00		0												
Meridian Charter Township Precir	1755	0	0.00		0												
Meridian Charter Township Precir	1755	0	0.00		0												
Meridian Charter Township Precir	2114	458	21.67		237												
Meridian Charter Township Precir	2114	0	0.00		0												
Meridian Charter Township Precir	2114	0	0.00		0												
Meridian Charter Township Precir	2114	0	0.00		0												
Meridian Charter Township Precir	1588	473	29.79		241												
Meridian Charter Township Precir	1588	0	0.00		0												
Meridian Charter Township Precir	1588	0	0.00		0												

300232	DEMOCRATIC US SENATOR															
	Registration	Ballots Cast	Turnout (%)		Carl Levin											
Meridian Charter Township Precir	1588	0	0.00		0											
Meridian Charter Township Precir	1713	539	31.47		293											
Meridian Charter Township Precir	1713	2	0.12		0											
Meridian Charter Township Precir	1713	0	0.00		0											
Meridian Charter Township Precir	1713	0	0.00		0											
Meridian Charter Township Precir	1016	275	27.07		152											
Meridian Charter Township Precir	1016	1	0.10		0											
Meridian Charter Township Precir	1016	0	0.00		0											
Meridian Charter Township Precir	1016	0	0.00		0											
Meridian Charter Township Precir	1190	239	20.08		157											
Meridian Charter Township Precir	1190	0	0.00		0											
Meridian Charter Township Precir	1190	0	0.00		0											
Meridian Charter Township Precir	1190	0	0.00		0											
Meridian Charter Township Precir	1467	391	26.65		189											
Meridian Charter Township Precir	1467	0	0.00		0											
Meridian Charter Township Precir	1467	0	0.00		0											
Meridian Charter Township Precir	1467	0	0.00		0											
Meridian Charter Township Precir	1594	379	23.78		176											
Meridian Charter Township Precir	1594	0	0.00		0											
Meridian Charter Township Precir	1594	0	0.00		0											
Meridian Charter Township Precir	1594	0	0.00		0											
Meridian Charter Township Precir	1613	458	28.39		218											
Meridian Charter Township Precir	1613	0	0.00		0											
Meridian Charter Township Precir	1613	0	0.00		0											
Meridian Charter Township Precir	1613	0	0.00		0											
Meridian Charter Township Precir	1206	130	10.78		65											
Meridian Charter Township Precir	1206	0	0.00		0											
Meridian Charter Township Precir	1206	0	0.00		0											
Meridian Charter Township Precir	1206	0	0.00		0											
Meridian Charter Township Precir	916	189	20.63		97											
Meridian Charter Township Precir	916	0	0.00		0											
Meridian Charter Township Precir	916	0	0.00		0											
Meridian Charter Township Precir	916	0	0.00		0											
Meridian Charter Township Precir	1793	207	11.54		140											
Meridian Charter Township Precir	1793	0	0.00		0											
Meridian Charter Township Precir	1793	0	0.00		0											
Meridian Charter Township Precir	1793	0	0.00		0											
Meridian Charter Township Precir	1522	372	24.44		164											
Meridian Charter Township Precir	1522	0	0.00		0											
Meridian Charter Township Precir	1522	0	0.00		0											
Meridian Charter Township Precir	1522	0	0.00		0											
Meridian Charter Township Precir	1480	431	29.12		182											
Meridian Charter Township Precir	1480	1	0.07		0											
Meridian Charter Township Precir	1480	0	0.00		0											
Meridian Charter Township Precir	1480	0	0.00		0											
Onondaga Township Precinct 1	2155	235	10.90		80											
Onondaga Township Precinct 1 -	2155	0	0.00		0											
Onondaga Township Precinct 1 -	2155	0	0.00		0											
Onondaga Township Precinct 1 -	2155	0	0.00		0											
Stockbridge Township Precinct 1	1486	283	19.04		153											
Stockbridge Township Precinct 1	1486	0	0.00		0											
Stockbridge Township Precinct 1	1486	0	0.00		0											
Stockbridge Township Precinct 1	1486	0	0.00		0											
Stockbridge Township Precinct 2	1262	229	18.15		93											
Stockbridge Township Precinct 2	1262	0	0.00		0											
Stockbridge Township Precinct 2	1262	0	0.00		0											
Stockbridge Township Precinct 2	1262	0	0.00		0											
Vevay Township Precinct 1 122	1700	287	16.88		118											
Vevay Township Precinct 1 - Elec	1700	0	0.00		0											
Vevay Township Precinct 1 - SPR	1700	0	0.00		0											
Vevay Township Precinct 1 - Cou	1700	0	0.00		0											

INGHAM COUNTY Statement of Vote
INGHAM_AUGPRIMARY08_E

300232	DEMOCRATIC US SENATOR															
	Registration	Ballots Cast	Turnout (%)		Carl Levin											
Vevay Township Precinct 2 123	1116	291	26.08		89											
Vevay Township Precinct 2 - Elec	1116	0	0.00		0											
Vevay Township Precinct 2 - SPR	1116	0	0.00		0											
Vevay Township Precinct 2 - Cou	1116	0	0.00		0											
Wheatfield Township Precinct 1	1214	377	31.05		100											
Wheatfield Township Precinct 1 -	1214	0	0.00		0											
Wheatfield Township Precinct 1 -	1214	0	0.00		0											
Wheatfield Township Precinct 1 -	1214	0	0.00		0											
White Oak Township Precinct 1	826	0	0.00		0											
White Oak Township Precinct 1 -	826	115	13.92		39											
White Oak Township Precinct 1 -	826	0	0.00		0											
White Oak Township Precinct 1 -	826	0	0.00		0											
Williamstown Township Precinct 1	2081	0	0.00		0											
Williamstown Township Precinct 1	2081	591	28.40		155											
Williamstown Township Precinct 1	2081	0	0.00		0											
Williamstown Township Precinct 1	2081	0	0.00		0											
Williamstown Township Precinct 2	1806	496	27.46		145											
Williamstown Township Precinct 2	1806	0	0.00		0											
Williamstown Township Precinct 2	1806	0	0.00		0											
Williamstown Township Precinct 2	1806	0	0.00		0											
Precinct Totals	206998	29900	14.44		16401											
Election Day Manual Entry Totals	206998	1766	0.85		741											
SPR Host Modem Totals	206998	0	0.00		0											
Grand Totals	206998	31666	15.30		17142											
County Clerk Totals	206998	0	0.00		0											

INGHAM COUNTY Statement of Vote
INGHAM_AUGPRIMARY08_E

300234	DEMOCRATIC REPRESENTATIVE IN CONGRESS 8TH															
	Registration	Ballots Cast	Turnout (%)		Robert D. Alexander											
City of Lansing Ward 1 Pct 1 1	2559	99	3.87		55											
City of Lansing Ward 1 Pct 1 - Ele	2559	0	0.00		0											
City of Lansing Ward 1 Pct 1 - SP	2559	0	0.00		0											
City of Lansing Ward 1 Pct 1 - Co	2559	0	0.00		0											
City of Lansing Ward 1 Pct 2 2	2364	87	3.68		54											
City of Lansing Ward 1 Pct 2 - Ele	2364	0	0.00		0											
City of Lansing Ward 1 Pct 2 - SP	2364	0	0.00		0											
City of Lansing Ward 1 Pct 2 - Co	2364	0	0.00		0											
City of Lansing Ward 1 Pct 3 3	2602	122	4.69		89											
City of Lansing Ward 1 Pct 3 - Ele	2602	0	0.00		0											
City of Lansing Ward 1 Pct 3 - SP	2602	0	0.00		0											
City of Lansing Ward 1 Pct 3 - Co	2602	0	0.00		0											
City of Lansing Ward 1 Pct 4 4	2263	118	5.21		78											
City of Lansing Ward 1 Pct 4 - Ele	2263	0	0.00		0											
City of Lansing Ward 1 Pct 4 - SP	2263	0	0.00		0											
City of Lansing Ward 1 Pct 4 - Co	2263	0	0.00		0											
City of Lansing Ward 1 Pct 5 5	866	93	10.74		62											
City of Lansing Ward 1 Pct 5 - Ele	866	0	0.00		0											
City of Lansing Ward 1 Pct 5 - SP	866	0	0.00		0											
City of Lansing Ward 1 Pct 5 - Co	866	0	0.00		0											
City of Lansing Ward 1 Pct 8 6	2144	284	13.25		182											
City of Lansing Ward 1 Pct 8 - Ele	2144	0	0.00		0											
City of Lansing Ward 1 Pct 8 - SP	2144	0	0.00		0											
City of Lansing Ward 1 Pct 8 - Co	2144	0	0.00		0											
City of Lansing Ward 1 Pct 9 7	2116	376	17.77		191											
City of Lansing Ward 1 Pct 9 - Ele	2116	0	0.00		0											
City of Lansing Ward 1 Pct 9 - SP	2116	0	0.00		0											
City of Lansing Ward 1 Pct 9 - Co	2116	0	0.00		0											
City of Lansing Ward 1 Pct 10 8	1793	72	4.02		52											
City of Lansing Ward 1 Pct 10 - E	1793	0	0.00		0											
City of Lansing Ward 1 Pct 10 - S	1793	0	0.00		0											
City of Lansing Ward 1 Pct 10 - C	1793	0	0.00		0											
City of Lansing Ward 1 Pct 12 9	2591	0	0.00		0											
City of Lansing Ward 1 Pct 12 - E	2591	200	7.72		127											
City of Lansing Ward 1 Pct 12 - S	2591	0	0.00		0											
City of Lansing Ward 1 Pct 12 - C	2591	0	0.00		0											
City of Lansing Ward 1 Pct 14 1(	2351	261	11.10		189											
City of Lansing Ward 1 Pct 14 - E	2351	0	0.00		0											
City of Lansing Ward 1 Pct 14 - S	2351	0	0.00		0											
City of Lansing Ward 1 Pct 14 - C	2351	0	0.00		0											
City of Lansing Ward 2 Pct 2 11	1975	210	10.63		125											
City of Lansing Ward 2 Pct 2 - Ele	1975	0	0.00		0											
City of Lansing Ward 2 Pct 2 - SP	1975	0	0.00		0											
City of Lansing Ward 2 Pct 2 - Co	1975	0	0.00		0											
City of Lansing Ward 2 Pct 3 12	2446	156	6.38		100											
City of Lansing Ward 2 Pct 3 - Ele	2446	0	0.00		0											
City of Lansing Ward 2 Pct 3 - SP	2446	0	0.00		0											
City of Lansing Ward 2 Pct 3 - Co	2446	0	0.00		0											
City of Lansing Ward 2 Pct 4 13	1395	0	0.00		0											
City of Lansing Ward 2 Pct 4 - Ele	1395	234	16.77		137											
City of Lansing Ward 2 Pct 4 - SP	1395	0	0.00		0											
City of Lansing Ward 2 Pct 4 - Co	1395	0	0.00		0											
City of Lansing Ward 2 Pct 5 14	2434	105	4.31		61											
City of Lansing Ward 2 Pct 5 - Ele	2434	0	0.00		0											
City of Lansing Ward 2 Pct 5 - SP	2434	0	0.00		0											
City of Lansing Ward 2 Pct 5 - Co	2434	0	0.00		0											
City of Lansing Ward 2 Pct 6 15	2203	71	3.22		45											
City of Lansing Ward 2 Pct 6 - Ele	2203	0	0.00		0											
City of Lansing Ward 2 Pct 6 - SP	2203	0	0.00		0											
City of Lansing Ward 2 Pct 6 - Co	2203	0	0.00		0											
City of Lansing Ward 2 Pct 8 16	2008	40	1.99		24											

INGHAM COUNTY Statement of Vote
INGHAM_AUGPRIMARY08_E

300234	DEMOCRATIC REPRESENTATIVE IN CONGRESS 8TH															
	Registration	Ballots Cast	Turnout (%)		Robert D. Alexander											
City of Lansing Ward 2 Pct 8 - Ele	2008	0	0.00		0											
City of Lansing Ward 2 Pct 8 - SP	2008	0	0.00		0											
City of Lansing Ward 2 Pct 8 - Co	2008	0	0.00		0											
City of Lansing Ward 2 Pct 10 17	2611	70	2.68		48											
City of Lansing Ward 2 Pct 10 - E	2611	0	0.00		0											
City of Lansing Ward 2 Pct 10 - S	2611	0	0.00		0											
City of Lansing Ward 2 Pct 10 - C	2611	0	0.00		0											
City of Lansing Ward 2 Pct 11 18	1973	167	8.46		87											
City of Lansing Ward 2 Pct 11 - E	1973	0	0.00		0											
City of Lansing Ward 2 Pct 11 - S	1973	0	0.00		0											
City of Lansing Ward 2 Pct 11 - C	1973	0	0.00		0											
City of Lansing Ward 2 Pct 12 19	2059	195	9.47		110											
City of Lansing Ward 2 Pct 12 - E	2059	0	0.00		0											
City of Lansing Ward 2 Pct 12 - S	2059	0	0.00		0											
City of Lansing Ward 2 Pct 12 - C	2059	0	0.00		0											
City of Lansing Ward 2 Pct 13 20	1592	153	9.61		78											
City of Lansing Ward 2 Pct 13 - E	1592	0	0.00		0											
City of Lansing Ward 2 Pct 13 - S	1592	0	0.00		0											
City of Lansing Ward 2 Pct 13 - C	1592	0	0.00		0											
City of Lansing Ward 2 Pct 14 21	2033	142	6.98		81											
City of Lansing Ward 2 Pct 14 - E	2033	0	0.00		0											
City of Lansing Ward 2 Pct 14 - S	2033	0	0.00		0											
City of Lansing Ward 2 Pct 14 - C	2033	0	0.00		0											
City of Lansing Ward 3 Pct 3 23	1694	223	13.16		124											
City of Lansing Ward 3 Pct 3 - Ele	1694	0	0.00		0											
City of Lansing Ward 3 Pct 3 - SP	1694	0	0.00		0											
City of Lansing Ward 3 Pct 3 - Co	1694	0	0.00		0											
City of Lansing Ward 3 Pct 4 24	2040	208	10.20		119											
City of Lansing Ward 3 Pct 4 - Ele	2040	0	0.00		0											
City of Lansing Ward 3 Pct 4 - SP	2040	0	0.00		0											
City of Lansing Ward 3 Pct 4 - Co	2040	0	0.00		0											
City of Lansing Ward 3 Pct 5 25	1808	102	5.64		60											
City of Lansing Ward 3 Pct 5 - Ele	1808	0	0.00		0											
City of Lansing Ward 3 Pct 5 - SP	1808	0	0.00		0											
City of Lansing Ward 3 Pct 5 - Co	1808	0	0.00		0											
City of Lansing Ward 3 Pct 7 27	2102	59	2.81		34											
City of Lansing Ward 3 Pct 7 - Ele	2102	0	0.00		0											
City of Lansing Ward 3 Pct 7 - SP	2102	0	0.00		0											
City of Lansing Ward 3 Pct 7 - Co	2102	0	0.00		0											
City of Lansing Ward 3 Pct 8 28	2445	162	6.63		119											
City of Lansing Ward 3 Pct 8 - Ele	2445	0	0.00		0											
City of Lansing Ward 3 Pct 8 - SP	2445	0	0.00		0											
City of Lansing Ward 3 Pct 8 - Co	2445	0	0.00		0											
City of Lansing Ward 3 Pct 10 29	1220	79	6.48		46											
City of Lansing Ward 3 Pct 10 - E	1220	0	0.00		0											
City of Lansing Ward 3 Pct 10 - S	1220	0	0.00		0											
City of Lansing Ward 3 Pct 10 - C	1220	0	0.00		0											
City of Lansing Ward 3 Pct 12 30	2470	195	7.89		119											
City of Lansing Ward 3 Pct 12 - E	2470	1	0.04		1											
City of Lansing Ward 3 Pct 12 - S	2470	0	0.00		0											
City of Lansing Ward 3 Pct 12 - C	2470	0	0.00		0											
City of Lansing Ward 3 Pct 13 31	2456	101	4.11		59											
City of Lansing Ward 3 Pct 13 - E	2456	0	0.00		0											
City of Lansing Ward 3 Pct 13 - S	2456	0	0.00		0											
City of Lansing Ward 3 Pct 13 - C	2456	0	0.00		0											
City of Lansing Ward 3 Pct 15 32	2633	86	3.27		51											
City of Lansing Ward 3 Pct 15 - E	2633	0	0.00		0											
City of Lansing Ward 3 Pct 15 - S	2633	0	0.00		0											
City of Lansing Ward 3 Pct 15 - C	2633	0	0.00		0											
City of Lansing Ward 4 Pct 2 33	2264	145	6.40		99											
City of Lansing Ward 4 Pct 2 - Ele	2264	0	0.00		0											

300234	DEMOCRATIC REPRESENTATIVE IN CONGRESS 8TH															
	Registration	Ballots Cast	Turnout (%)		Robert D. Alexander											
City of Lansing Ward 4 Pct 2 - SP	2264	0	0.00		0											
City of Lansing Ward 4 Pct 2 - Co	2264	0	0.00		0											
City of Lansing Ward 4 Pct 3 34	2001	87	4.35		47											
City of Lansing Ward 4 Pct 3 - Ele	2001	0	0.00		0											
City of Lansing Ward 4 Pct 3 - SP	2001	0	0.00		0											
City of Lansing Ward 4 Pct 3 - Co	2001	0	0.00		0											
City of Lansing Ward 4 Pct 5 35	2381	125	5.25		85											
City of Lansing Ward 4 Pct 5 - Ele	2381	3	0.13		0											
City of Lansing Ward 4 Pct 5 - SP	2381	0	0.00		0											
City of Lansing Ward 4 Pct 5 - Co	2381	0	0.00		0											
City of Lansing Ward 4 Pct 6 36	1216	128	10.53		71											
City of Lansing Ward 4 Pct 6 - Ele	1216	0	0.00		0											
City of Lansing Ward 4 Pct 6 - SP	1216	0	0.00		0											
City of Lansing Ward 4 Pct 6 - Co	1216	0	0.00		0											
City of Lansing Ward 4 Pct 7 37	2618	131	5.00		89											
City of Lansing Ward 4 Pct 7 - Ele	2618	0	0.00		0											
City of Lansing Ward 4 Pct 7 - SP	2618	0	0.00		0											
City of Lansing Ward 4 Pct 7 - Co	2618	0	0.00		0											
City of Lansing Ward 4 Pct 8 38	1650	191	11.58		150											
City of Lansing Ward 4 Pct 8 - Ele	1650	0	0.00		0											
City of Lansing Ward 4 Pct 8 - SP	1650	0	0.00		0											
City of Lansing Ward 4 Pct 8 - Co	1650	0	0.00		0											
City of Lansing Ward 4 Pct 9 39	1587	256	16.13		185											
City of Lansing Ward 4 Pct 9 - Ele	1587	0	0.00		0											
City of Lansing Ward 4 Pct 9 - SP	1587	0	0.00		0											
City of Lansing Ward 4 Pct 9 - Co	1587	0	0.00		0											
City of Lansing Ward 4 Pct 12 40	1463	208	14.22		122											
City of Lansing Ward 4 Pct 12 - E	1463	0	0.00		0											
City of Lansing Ward 4 Pct 12 - S	1463	0	0.00		0											
City of Lansing Ward 4 Pct 12 - C	1463	0	0.00		0											
City of Lansing Ward 4 Pct 13 41	2095	151	7.21		81											
City of Lansing Ward 4 Pct 13 - E	2095	0	0.00		0											
City of Lansing Ward 4 Pct 13 - S	2095	0	0.00		0											
City of Lansing Ward 4 Pct 13 - C	2095	0	0.00		0											
City of Lansing Ward 4 Pct 14 42	1633	81	4.96		41											
City of Lansing Ward 4 Pct 14 - E	1633	0	0.00		0											
City of Lansing Ward 4 Pct 14 - S	1633	0	0.00		0											
City of Lansing Ward 4 Pct 14 - C	1633	0	0.00		0											
City of Lansing Ward 4 Pct 15 43	2612	352	13.48		187											
City of Lansing Ward 4 Pct 15 - E	2612	0	0.00		0											
City of Lansing Ward 4 Pct 15 - S	2612	0	0.00		0											
City of Lansing Ward 4 Pct 15 - C	2612	0	0.00		0											
City of Lansing AVCB 1 - 64 44	0	796	0.00		435											
City of Lansing AVCB 1 - 64 - Ele	0	0	0.00		0											
City of Lansing AVCB 1 - 64 - SPI	0	0	0.00		0											
City of Lansing AVCB 1 - 64 - Cou	0	0	0.00		0											
City of Lansing AVCB 2 - 65 45	0	1042	0.00		538											
City of Lansing AVCB 2 - 65 - Ele	0	0	0.00		0											
City of Lansing AVCB 2 - 65 - SPI	0	0	0.00		0											
City of Lansing AVCB 2 - 65 - Cou	0	0	0.00		0											
City of Lansing AVCB 3 - 69 46	0	952	0.00		468											
City of Lansing AVCB 3 - 69 - Ele	0	0	0.00		0											
City of Lansing AVCB 3 - 69 - SPI	0	0	0.00		0											
City of Lansing AVCB 3 - 69 - Cou	0	0	0.00		0											
City of Lansing AVCB 4 - 70 47	0	894	0.00		548											
City of Lansing AVCB 4 - 70 - Ele	0	0	0.00		0											
City of Lansing AVCB 4 - 70 - SPI	0	0	0.00		0											
City of Lansing AVCB 4 - 70 - Cou	0	0	0.00		0											
City of East Lansing Precinct 1 4	1934	7	0.36		6											
City of East Lansing Precinct 1 - E	1934	0	0.00		0											
City of East Lansing Precinct 1 - S	1934	0	0.00		0											

300234	DEMOCRATIC REPRESENTATIVE IN CONGRESS 8TH															
	Registration	Ballots Cast	Turnout (%)		Robert D. Alexander											
City of East Lansing Precinct 1 - C	1934	0	0.00		0											
City of East Lansing Precinct 2 - 4	2206	212	9.61		153											
City of East Lansing Precinct 2 - E	2206	0	0.00		0											
City of East Lansing Precinct 2 - S	2206	0	0.00		0											
City of East Lansing Precinct 2 - C	2206	0	0.00		0											
City of East Lansing Precinct 3 5	1821	363	19.93		254											
City of East Lansing Precinct 3 - E	1821	0	0.00		0											
City of East Lansing Precinct 3 - S	1821	0	0.00		0											
City of East Lansing Precinct 3 - C	1821	0	0.00		0											
City of East Lansing Precinct 4 5	2040	305	14.95		195											
City of East Lansing Precinct 4 - E	2040	0	0.00		0											
City of East Lansing Precinct 4 - S	2040	0	0.00		0											
City of East Lansing Precinct 4 - C	2040	0	0.00		0											
City of East Lansing Precinct 5 5	2324	364	15.66		247											
City of East Lansing Precinct 5 - E	2324	0	0.00		0											
City of East Lansing Precinct 5 - S	2324	0	0.00		0											
City of East Lansing Precinct 5 - C	2324	0	0.00		0											
City of East Lansing Precinct 6 5	1066	154	14.45		98											
City of East Lansing Precinct 6 - E	1066	0	0.00		0											
City of East Lansing Precinct 6 - S	1066	0	0.00		0											
City of East Lansing Precinct 6 - C	1066	0	0.00		0											
City of East Lansing Precinct 7 5	1508	296	19.63		153											
City of East Lansing Precinct 7 - E	1508	0	0.00		0											
City of East Lansing Precinct 7 - S	1508	0	0.00		0											
City of East Lansing Precinct 7 - C	1508	0	0.00		0											
City of East Lansing Precinct 8 - 5	1112	179	16.10		116											
City of East Lansing Precinct 8 - E	1112	0	0.00		0											
City of East Lansing Precinct 8 - S	1112	0	0.00		0											
City of East Lansing Precinct 8 - C	1112	0	0.00		0											
City of East Lansing Precinct 9 5	1174	207	17.63		164											
City of East Lansing Precinct 9 - E	1174	0	0.00		0											
City of East Lansing Precinct 9 - S	1174	0	0.00		0											
City of East Lansing Precinct 9 - C	1174	0	0.00		0											
City of East Lansing Precinct 10	1388	106	7.64		69											
City of East Lansing Precinct 10 -	1388	0	0.00		0											
City of East Lansing Precinct 10 -	1388	0	0.00		0											
City of East Lansing Precinct 10 -	1388	0	0.00		0											
City of East Lansing Precinct 11	2286	467	20.43		308											
City of East Lansing Precinct 11 -	2286	0	0.00		0											
City of East Lansing Precinct 11 -	2286	0	0.00		0											
City of East Lansing Precinct 11 -	2286	0	0.00		0											
City of East Lansing Precinct 12	1643	23	1.40		18											
City of East Lansing Precinct 12 -	1643	0	0.00		0											
City of East Lansing Precinct 12 -	1643	0	0.00		0											
City of East Lansing Precinct 12 -	1643	0	0.00		0											
City of East Lansing Precinct 13	1540	1	0.06		1											
City of East Lansing Precinct 13 -	1540	0	0.00		0											
City of East Lansing Precinct 13 -	1540	0	0.00		0											
City of East Lansing Precinct 13 -	1540	0	0.00		0											
City of East Lansing Precinct 14	1421	4	0.28		3											
City of East Lansing Precinct 14 -	1421	0	0.00		0											
City of East Lansing Precinct 14 -	1421	0	0.00		0											
City of East Lansing Precinct 14 -	1421	0	0.00		0											
City of East Lansing Precinct 15	2092	4	0.19		2											
City of East Lansing Precinct 15 -	2092	0	0.00		0											
City of East Lansing Precinct 15 -	2092	0	0.00		0											
City of East Lansing Precinct 15 -	2092	0	0.00		0											
City of East Lansing Precinct 16	1379	115	8.34		77											
City of East Lansing Precinct 16 -	1379	0	0.00		0											
City of East Lansing Precinct 16 -	1379	0	0.00		0											
City of East Lansing Precinct 16 -	1379	0	0.00		0											

INGHAM COUNTY Statement of Vote
INGHAM_AUGPRIMARY08_E

300234	DEMOCRATIC REPRESENTATIVE IN CONGRESS 8TH															
	Registration	Ballots Cast	Turnout (%)		Robert D. Alexander											
City of East Lansing Precinct 17	778	43	5.53		23											
City of East Lansing Precinct 17 -	778	0	0.00		0											
City of East Lansing Precinct 17 -	778	0	0.00		0											
City of East Lansing Precinct 17 -	778	0	0.00		0											
City of Leslie Precinct 1 65	1276	171	13.40		56											
City of Leslie Precinct 1 - Election	1276	0	0.00		0											
City of Leslie Precinct 1 - SPR Ho	1276	0	0.00		0											
City of Leslie Precinct 1 - County	1276	0	0.00		0											
City of Mason Precinct 1 66	1729	404	23.37		193											
City of Mason Precinct 1 - Electio	1729	0	0.00		0											
City of Mason Precinct 1 - SPR H	1729	0	0.00		0											
City of Mason Precinct 1 - County	1729	0	0.00		0											
City of Mason Precinct 2 67	1787	291	16.28		131											
City of Mason Precinct 2 - Electio	1787	0	0.00		0											
City of Mason Precinct 2 - SPR H	1787	0	0.00		0											
City of Mason Precinct 2 - County	1787	0	0.00		0											
City of Mason Precinct 3 68	2117	386	18.23		172											
City of Mason Precinct 3 - Electio	2117	0	0.00		0											
City of Mason Precinct 3 - SPR H	2117	0	0.00		0											
City of Mason Precinct 3 - County	2117	0	0.00		0											
City of Williamston Precinct 1 69	1326	327	24.66		137											
City of Williamston Precinct 1 - El	1326	0	0.00		0											
City of Williamston Precinct 1 - SI	1326	0	0.00		0											
City of Williamston Precinct 1 - Co	1326	0	0.00		0											
City of Williamston Precinct 2 70	1401	228	16.27		91											
City of Williamston Precinct 2 - El	1401	0	0.00		0											
City of Williamston Precinct 2 - SI	1401	0	0.00		0											
City of Williamston Precinct 2 - Co	1401	0	0.00		0											
Alaiedon Township Precinct 1 71	782	187	23.91		66											
Alaiedon Township Precinct 1 - El	782	0	0.00		0											
Alaiedon Township Precinct 1 - SI	782	0	0.00		0											
Alaiedon Township Precinct 1 - Co	782	0	0.00		0											
Alaiedon Township Precinct 2 72	746	187	25.07		66											
Alaiedon Township Precinct 2 - El	746	0	0.00		0											
Alaiedon Township Precinct 2 - SI	746	0	0.00		0											
Alaiedon Township Precinct 2 - Co	746	0	0.00		0											
Alaiedon Township Precinct 3 73	769	169	21.98		49											
Alaiedon Township Precinct 3 - El	769	0	0.00		0											
Alaiedon Township Precinct 3 - SI	769	0	0.00		0											
Alaiedon Township Precinct 3 - Co	769	0	0.00		0											
Aurelius Township Precinct 1 74	1297	323	24.90		92											
Aurelius Township Precinct 1 - Ele	1297	0	0.00		0											
Aurelius Township Precinct 1 - SF	1297	0	0.00		0											
Aurelius Township Precinct 1 - Co	1297	0	0.00		0											
Aurelius Township Precinct 2 75	1268	226	17.82		75											
Aurelius Township Precinct 2 - Ele	1268	0	0.00		0											
Aurelius Township Precinct 2 - SF	1268	0	0.00		0											
Aurelius Township Precinct 2 - Co	1268	0	0.00		0											
Bunker Hill Township Precinct 1	1552	0	0.00		0											
Bunker Hill Township Precinct 1 -	1552	261	16.82		91											
Bunker Hill Township Precinct 1 -	1552	0	0.00		0											
Bunker Hill Township Precinct 1 -	1552	0	0.00		0											
Delhi Township Precinct 1 77	1371	73	5.32		33											
Delhi Township Precinct 1 - Electi	1371	67	4.89		26											
Delhi Township Precinct 1 - SPR	1371	0	0.00		0											
Delhi Township Precinct 1 - Coun	1371	0	0.00		0											
Delhi Township Precinct 2 78	1881	230	12.23		101											
Delhi Township Precinct 2 - Electi	1881	0	0.00		0											
Delhi Township Precinct 2 - SPR	1881	0	0.00		0											
Delhi Township Precinct 2 - Coun	1881	0	0.00		0											
Delhi Township Precinct 3 79	2080	205	9.86		82											

INGHAM COUNTY Statement of Vote
INGHAM_AUGPRIMARY08_E

300234	DEMOCRATIC REPRESENTATIVE IN CONGRESS 8TH															
	Registration	Ballots Cast	Turnout (%)		Robert D. Alexander											
Delhi Township Precinct 3 - Electi	2080	0	0.00		0											
Delhi Township Precinct 3 - SPR I	2080	0	0.00		0											
Delhi Township Precinct 3 - Coun	2080	0	0.00		0											
Delhi Township Precinct 4 80	1782	176	9.88		91											
Delhi Township Precinct 4 - Electi	1782	0	0.00		0											
Delhi Township Precinct 4 - SPR I	1782	0	0.00		0											
Delhi Township Precinct 4 - Coun	1782	0	0.00		0											
Delhi Township Precinct 5 81	1563	0	0.00		0											
Delhi Township Precinct 5 - Electi	1563	287	18.36		117											
Delhi Township Precinct 5 - SPR I	1563	0	0.00		0											
Delhi Township Precinct 5 - Coun	1563	0	0.00		0											
Delhi Township Precinct 6 82	1613	197	12.21		77											
Delhi Township Precinct 6 - Electi	1613	0	0.00		0											
Delhi Township Precinct 6 - SPR I	1613	0	0.00		0											
Delhi Township Precinct 6 - Coun	1613	0	0.00		0											
Delhi Township Precinct 7 83	2072	261	12.60		106											
Delhi Township Precinct 7 - Electi	2072	0	0.00		0											
Delhi Township Precinct 7 - SPR I	2072	0	0.00		0											
Delhi Township Precinct 7 - Coun	2072	0	0.00		0											
Delhi Township Precinct 8 84	1369	175	12.78		82											
Delhi Township Precinct 8 - Electi	1369	0	0.00		0											
Delhi Township Precinct 8 - SPR I	1369	0	0.00		0											
Delhi Township Precinct 8 - Coun	1369	0	0.00		0											
Delhi Township Precinct 9 85	1398	112	8.01		43											
Delhi Township Precinct 9 - Electi	1398	0	0.00		0											
Delhi Township Precinct 9 - SPR I	1398	0	0.00		0											
Delhi Township Precinct 9 - Coun	1398	0	0.00		0											
Delhi Township Precinct 10 86	2011	273	13.58		122											
Delhi Township Precinct 10 - Elec	2011	0	0.00		0											
Delhi Township Precinct 10 - SPR	2011	0	0.00		0											
Delhi Township Precinct 10 - Cou	2011	0	0.00		0											
Delhi Township Precinct AV14 - 8	0	500	0.00		218											
Delhi Township Precinct AV14 - E	0	0	0.00		0											
Delhi Township Precinct AV14 - S	0	0	0.00		0											
Delhi Township Precinct AV14 - C	0	0	0.00		0											
Delhi Township Precinct AV15 - 8	0	692	0.00		320											
Delhi Township Precinct AV15 - E	0	0	0.00		0											
Delhi Township Precinct AV15 - S	0	0	0.00		0											
Delhi Township Precinct AV15 - C	0	0	0.00		0											
Ingham Township Precinct 1 89	1802	295	16.37		89											
Ingham Township Precinct 1 - Ele	1802	0	0.00		0											
Ingham Township Precinct 1 - SPI	1802	0	0.00		0											
Ingham Township Precinct 1 - Co	1802	0	0.00		0											
Lansing Charter Township Precin	980	133	13.57		68											
Lansing Charter Township Precin	980	0	0.00		0											
Lansing Charter Township Precin	980	0	0.00		0											
Lansing Charter Township Precin	980	0	0.00		0											
Lansing Charter Township Precin	1164	343	29.47		211											
Lansing Charter Township Precin	1164	1	0.09		0											
Lansing Charter Township Precin	1164	0	0.00		0											
Lansing Charter Township Precin	1164	0	0.00		0											
Lansing Charter Township Precin	1462	162	11.08		89											
Lansing Charter Township Precin	1462	0	0.00		0											
Lansing Charter Township Precin	1462	0	0.00		0											
Lansing Charter Township Precin	1462	0	0.00		0											
Lansing Charter Township Precin	1203	140	11.64		59											
Lansing Charter Township Precin	1203	0	0.00		0											
Lansing Charter Township Precin	1203	0	0.00		0											
Lansing Charter Township Precin	1203	0	0.00		0											
Lansing Charter Township Precin	1198	204	17.03		85											
Lansing Charter Township Precin	1198	0	0.00		0											

INGHAM COUNTY Statement of Vote
INGHAM_AUGPRIMARY08_E

300234	DEMOCRATIC REPRESENTATIVE IN CONGRESS 8TH															
	Registration	Ballots Cast	Turnout (%)		Robert D. Alexander											137
Lansing Charter Township Precin	1198	0	0.00		0											
Lansing Charter Township Precin	1198	0	0.00		0											
Leroy Township Precinct 1 95	1583	207	13.08		56											
Leroy Township Precinct 1 - Elect	1583	0	0.00		0											
Leroy Township Precinct 1 - SPR	1583	0	0.00		0											
Leroy Township Precinct 1 - Cour	1583	0	0.00		0											
Leroy Township Precinct 2 96	935	121	12.94		34											
Leroy Township Precinct 2 - Elect	935	0	0.00		0											
Leroy Township Precinct 2 - SPR	935	0	0.00		0											
Leroy Township Precinct 2 - Cour	935	0	0.00		0											
Leslie Township Precinct 1 97	1853	422	22.77		137											
Leslie Township Precinct 1 - Elect	1853	0	0.00		0											
Leslie Township Precinct 1 - SPR	1853	0	0.00		0											
Leslie Township Precinct 1 - Cour	1853	0	0.00		0											
Locke Township Precinct 1 98	1337	285	21.32		83											
Locke Township Precinct 1 - Elect	1337	0	0.00		0											
Locke Township Precinct 1 - SPR	1337	0	0.00		0											
Locke Township Precinct 1 - Cour	1337	0	0.00		0											
Meridian Charter Township Precir	1555	452	29.07		216											
Meridian Charter Township Precir	1555	0	0.00		0											
Meridian Charter Township Precir	1555	0	0.00		0											
Meridian Charter Township Precir	1555	0	0.00		0											
Meridian Charter Township Precir	1683	277	16.46		140											
Meridian Charter Township Precir	1683	2	0.12		1											
Meridian Charter Township Precir	1683	0	0.00		0											
Meridian Charter Township Precir	1683	0	0.00		0											
Meridian Charter Township Precir	1435	320	22.30		139											
Meridian Charter Township Precir	1435	0	0.00		0											
Meridian Charter Township Precir	1435	0	0.00		0											
Meridian Charter Township Precir	1435	0	0.00		0											
Meridian Charter Township Precir	2056	436	21.21		210											
Meridian Charter Township Precir	2056	0	0.00		0											
Meridian Charter Township Precir	2056	0	0.00		0											
Meridian Charter Township Precir	2056	0	0.00		0											
Meridian Charter Township Precir	1731	385	22.24		185											
Meridian Charter Township Precir	1731	0	0.00		0											
Meridian Charter Township Precir	1731	0	0.00		0											
Meridian Charter Township Precir	1731	0	0.00		0											
Meridian Charter Township Precir	1074	220	20.48		98											
Meridian Charter Township Precir	1074	0	0.00		0											
Meridian Charter Township Precir	1074	0	0.00		0											
Meridian Charter Township Precir	1074	0	0.00		0											
Meridian Charter Township Precir	1755	427	24.33		213											
Meridian Charter Township Precir	1755	0	0.00		0											
Meridian Charter Township Precir	1755	0	0.00		0											
Meridian Charter Township Precir	1755	0	0.00		0											
Meridian Charter Township Precir	2114	458	21.67		220											
Meridian Charter Township Precir	2114	0	0.00		0											
Meridian Charter Township Precir	2114	0	0.00		0											
Meridian Charter Township Precir	2114	0	0.00		0											
Meridian Charter Township Precir	1588	473	29.79		226											
Meridian Charter Township Precir	1588	0	0.00		0											
Meridian Charter Township Precir	1588	0	0.00		0											
Meridian Charter Township Precir	1588	0	0.00		0											
Meridian Charter Township Precir	1713	539	31.47		270											
Meridian Charter Township Precir	1713	2	0.12		0											
Meridian Charter Township Precir	1713	0	0.00		0											
Meridian Charter Township Precir	1713	0	0.00		0											
Meridian Charter Township Precir	1016	275	27.07		143											
Meridian Charter Township Precir	1016	1	0.10		0											
Meridian Charter Township Precir	1016	0	0.00		0											

INGHAM COUNTY Statement of Vote
INGHAM_AUGPRIMARY08_E

300234	DEMOCRATIC REPRESENTATIVE IN CONGRESS 8TH															
	Registration	Ballots Cast	Turnout (%)		Robert D. Alexander											
Meridian Charter Township Precir	1016	0	0.00		0											
Meridian Charter Township Precir	1190	239	20.08		146											
Meridian Charter Township Precir	1190	0	0.00		0											
Meridian Charter Township Precir	1190	0	0.00		0											
Meridian Charter Township Precir	1190	0	0.00		0											
Meridian Charter Township Precir	1467	391	26.65		171											
Meridian Charter Township Precir	1467	0	0.00		0											
Meridian Charter Township Precir	1467	0	0.00		0											
Meridian Charter Township Precir	1467	0	0.00		0											
Meridian Charter Township Precir	1594	379	23.78		158											
Meridian Charter Township Precir	1594	0	0.00		0											
Meridian Charter Township Precir	1594	0	0.00		0											
Meridian Charter Township Precir	1594	0	0.00		0											
Meridian Charter Township Precir	1613	458	28.39		200											
Meridian Charter Township Precir	1613	0	0.00		0											
Meridian Charter Township Precir	1613	0	0.00		0											
Meridian Charter Township Precir	1613	0	0.00		0											
Meridian Charter Township Precir	1206	130	10.78		58											
Meridian Charter Township Precir	1206	0	0.00		0											
Meridian Charter Township Precir	1206	0	0.00		0											
Meridian Charter Township Precir	1206	0	0.00		0											
Meridian Charter Township Precir	916	189	20.63		89											
Meridian Charter Township Precir	916	0	0.00		0											
Meridian Charter Township Precir	916	0	0.00		0											
Meridian Charter Township Precir	916	0	0.00		0											
Meridian Charter Township Precir	1793	207	11.54		132											
Meridian Charter Township Precir	1793	0	0.00		0											
Meridian Charter Township Precir	1793	0	0.00		0											
Meridian Charter Township Precir	1793	0	0.00		0											
Meridian Charter Township Precir	1522	372	24.44		149											
Meridian Charter Township Precir	1522	0	0.00		0											
Meridian Charter Township Precir	1522	0	0.00		0											
Meridian Charter Township Precir	1522	0	0.00		0											
Meridian Charter Township Precir	1480	431	29.12		173											
Meridian Charter Township Precir	1480	1	0.07		0											
Meridian Charter Township Precir	1480	0	0.00		0											
Meridian Charter Township Precir	1480	0	0.00		0											
Onondaga Township Precinct 1	2155	235	10.90		74											
Onondaga Township Precinct 1 -	2155	0	0.00		0											
Onondaga Township Precinct 1 -	2155	0	0.00		0											
Onondaga Township Precinct 1 -	2155	0	0.00		0											
Stockbridge Township Precinct 1	1486	283	19.04		141											
Stockbridge Township Precinct 1	1486	0	0.00		0											
Stockbridge Township Precinct 1	1486	0	0.00		0											
Stockbridge Township Precinct 1	1486	0	0.00		0											
Stockbridge Township Precinct 2	1262	229	18.15		86											
Stockbridge Township Precinct 2	1262	0	0.00		0											
Stockbridge Township Precinct 2	1262	0	0.00		0											
Stockbridge Township Precinct 2	1262	0	0.00		0											
Vevay Township Precinct 1 122	1700	287	16.88		108											
Vevay Township Precinct 1 - Elec	1700	0	0.00		0											
Vevay Township Precinct 1 - SPR	1700	0	0.00		0											
Vevay Township Precinct 1 - Cou	1700	0	0.00		0											
Vevay Township Precinct 2 123	1116	291	26.08		90											
Vevay Township Precinct 2 - Elec	1116	0	0.00		0											
Vevay Township Precinct 2 - SPR	1116	0	0.00		0											
Vevay Township Precinct 2 - Cou	1116	0	0.00		0											
Wheatfield Township Precinct 1	1214	377	31.05		94											
Wheatfield Township Precinct 1 -	1214	0	0.00		0											
Wheatfield Township Precinct 1 -	1214	0	0.00		0											
Wheatfield Township Precinct 1 -	1214	0	0.00		0											

INGHAM COUNTY Statement of Vote
INGHAM_AUGPRIMARY08_E

300234	DEMOCRATIC REPRESENTATIVE IN CONGRESS 8TH															
	Registration	Ballots Cast	Turnout (%)		Robert D. Alexander											
White Oak Township Precinct 1	826	0	0.00		0											
White Oak Township Precinct 1 -	826	115	13.92		39											
White Oak Township Precinct 1 -	826	0	0.00		0											
White Oak Township Precinct 1 -	826	0	0.00		0											
Williamstown Township Precinct 1	2081	0	0.00		0											
Williamstown Township Precinct 1	2081	591	28.40		130											
Williamstown Township Precinct 1	2081	0	0.00		0											
Williamstown Township Precinct 1	2081	0	0.00		0											
Williamstown Township Precinct 2	1806	496	27.46		129											
Williamstown Township Precinct 2	1806	0	0.00		0											
Williamstown Township Precinct 2	1806	0	0.00		0											
Williamstown Township Precinct 2	1806	0	0.00		0											
Precinct Totals	203332	29786	14.65		14847											
Election Day Manual Entry Totals	203332	1766	0.87		671											
SPR Host Modem Totals	203332	0	0.00		0											
Grand Totals	203332	31552	15.52		15518											
County Clerk Totals	203332	0	0.00		0											

300235	DEMOCRATIC STATE REPRESENTATIVE 67TH															
	Registration	Ballots Cast	Turnout (%)		Barb Byrum											
City of Lansing Ward 2 Pct 5 14	2434	105	4.31		62											
City of Lansing Ward 2 Pct 5 - Ele	2434	0	0.00		0											
City of Lansing Ward 2 Pct 5 - SP	2434	0	0.00		0											
City of Lansing Ward 2 Pct 5 - Co	2434	0	0.00		0											
City of Lansing Ward 2 Pct 6 15	2203	71	3.22		44											
City of Lansing Ward 2 Pct 6 - Ele	2203	0	0.00		0											
City of Lansing Ward 2 Pct 6 - SP	2203	0	0.00		0											
City of Lansing Ward 2 Pct 6 - Co	2203	0	0.00		0											
City of Lansing Ward 2 Pct 8 16	2008	40	1.99		26											
City of Lansing Ward 2 Pct 8 - Ele	2008	0	0.00		0											
City of Lansing Ward 2 Pct 8 - SP	2008	0	0.00		0											
City of Lansing Ward 2 Pct 8 - Co	2008	0	0.00		0											
City of Lansing Ward 3 Pct 5 25	1808	102	5.64		63											
City of Lansing Ward 3 Pct 5 - Ele	1808	0	0.00		0											
City of Lansing Ward 3 Pct 5 - SP	1808	0	0.00		0											
City of Lansing Ward 3 Pct 5 - Co	1808	0	0.00		0											
City of Lansing Ward 3 Pct 7 27	2102	59	2.81		35											
City of Lansing Ward 3 Pct 7 - Ele	2102	0	0.00		0											
City of Lansing Ward 3 Pct 7 - SP	2102	0	0.00		0											
City of Lansing Ward 3 Pct 7 - Co	2102	0	0.00		0											
City of Lansing Ward 3 Pct 8 28	2445	162	6.63		136											
City of Lansing Ward 3 Pct 8 - Ele	2445	0	0.00		0											
City of Lansing Ward 3 Pct 8 - SP	2445	0	0.00		0											
City of Lansing Ward 3 Pct 8 - Co	2445	0	0.00		0											
City of Lansing Ward 3 Pct 12 30	2470	195	7.89		136											
City of Lansing Ward 3 Pct 12 - E	2470	1	0.04		1											
City of Lansing Ward 3 Pct 12 - S	2470	0	0.00		0											
City of Lansing Ward 3 Pct 12 - C	2470	0	0.00		0											
City of Lansing Ward 3 Pct 13 3	2456	101	4.11		68											
City of Lansing Ward 3 Pct 13 - E	2456	0	0.00		0											
City of Lansing Ward 3 Pct 13 - S	2456	0	0.00		0											
City of Lansing Ward 3 Pct 13 - C	2456	0	0.00		0											
City of Lansing Ward 3 Pct 15 3	2633	86	3.27		60											
City of Lansing Ward 3 Pct 15 - E	2633	0	0.00		0											
City of Lansing Ward 3 Pct 15 - S	2633	0	0.00		0											
City of Lansing Ward 3 Pct 15 - C	2633	0	0.00		0											
City of Lansing AVCB 2 - 65 45	0	1042	0.00		131											
City of Lansing AVCB 2 - 65 - Ele	0	0	0.00		0											
City of Lansing AVCB 2 - 65 - SP	0	0	0.00		0											
City of Lansing AVCB 2 - 65 - Cou	0	0	0.00		0											
City of Lansing AVCB 3 - 69 46	0	952	0.00		280											
City of Lansing AVCB 3 - 69 - Ele	0	0	0.00		0											
City of Lansing AVCB 3 - 69 - SP	0	0	0.00		0											
City of Lansing AVCB 3 - 69 - Cou	0	0	0.00		0											
City of Leslie Precinct 1 65	1276	171	13.40		65											
City of Leslie Precinct 1 - Election	1276	0	0.00		0											
City of Leslie Precinct 1 - SPR Ho	1276	0	0.00		0											
City of Leslie Precinct 1 - County	1276	0	0.00		0											
City of Mason Precinct 1 66	1729	404	23.37		205											
City of Mason Precinct 1 - Electio	1729	0	0.00		0											
City of Mason Precinct 1 - SPR H	1729	0	0.00		0											
City of Mason Precinct 1 - County	1729	0	0.00		0											
City of Mason Precinct 2 67	1787	291	16.28		145											
City of Mason Precinct 2 - Electio	1787	0	0.00		0											
City of Mason Precinct 2 - SPR H	1787	0	0.00		0											
City of Mason Precinct 2 - County	1787	0	0.00		0											
City of Mason Precinct 3 68	2117	386	18.23		187											
City of Mason Precinct 3 - Electio	2117	0	0.00		0											
City of Mason Precinct 3 - SPR H	2117	0	0.00		0											
City of Mason Precinct 3 - County	2117	0	0.00		0											
City of Williamston Precinct 1 69	1326	327	24.66		138											

INGHAM COUNTY Statement of Vote
INGHAM_AUGPRIMARY08_E

300235	DEMOCRATIC STATE REPRESENTATIVE 67TH															
	Registration	Ballots Cast	Turnout (%)		Barb Byrum											
City of Williamston Precinct 1 - El	1326	0	0.00		0											
City of Williamston Precinct 1 - SI	1326	0	0.00		0											
City of Williamston Precinct 1 - Co	1326	0	0.00		0											
City of Williamston Precinct 2 70	1401	228	16.27		94											
City of Williamston Precinct 2 - El	1401	0	0.00		0											
City of Williamston Precinct 2 - SI	1401	0	0.00		0											
City of Williamston Precinct 2 - Co	1401	0	0.00		0											
Alaiedon Township Precinct 1 71	782	187	23.91		70											
Alaiedon Township Precinct 1 - El	782	0	0.00		0											
Alaiedon Township Precinct 1 - SI	782	0	0.00		0											
Alaiedon Township Precinct 1 - Co	782	0	0.00		0											
Alaiedon Township Precinct 2 72	746	187	25.07		69											
Alaiedon Township Precinct 2 - El	746	0	0.00		0											
Alaiedon Township Precinct 2 - SI	746	0	0.00		0											
Alaiedon Township Precinct 2 - Co	746	0	0.00		0											
Alaiedon Township Precinct 3 73	769	169	21.98		51											
Alaiedon Township Precinct 3 - El	769	0	0.00		0											
Alaiedon Township Precinct 3 - SI	769	0	0.00		0											
Alaiedon Township Precinct 3 - Co	769	0	0.00		0											
Aurelius Township Precinct 1 74	1297	323	24.90		100											
Aurelius Township Precinct 1 - El	1297	0	0.00		0											
Aurelius Township Precinct 1 - SI	1297	0	0.00		0											
Aurelius Township Precinct 1 - Co	1297	0	0.00		0											
Aurelius Township Precinct 2 75	1268	226	17.82		82											
Aurelius Township Precinct 2 - El	1268	0	0.00		0											
Aurelius Township Precinct 2 - SI	1268	0	0.00		0											
Aurelius Township Precinct 2 - Co	1268	0	0.00		0											
Bunker Hill Township Precinct 1	1552	0	0.00		0											
Bunker Hill Township Precinct 1 -	1552	261	16.82		103											
Bunker Hill Township Precinct 1 -	1552	0	0.00		0											
Bunker Hill Township Precinct 1 -	1552	0	0.00		0											
Delhi Township Precinct 1 77	1371	73	5.32		33											
Delhi Township Precinct 1 - Electi	1371	67	4.89		27											
Delhi Township Precinct 1 - SPR I	1371	0	0.00		0											
Delhi Township Precinct 1 - Coun	1371	0	0.00		0											
Delhi Township Precinct 2 78	1881	230	12.23		113											
Delhi Township Precinct 2 - Electi	1881	0	0.00		0											
Delhi Township Precinct 2 - SPR I	1881	0	0.00		0											
Delhi Township Precinct 2 - Coun	1881	0	0.00		0											
Delhi Township Precinct 3 79	2080	205	9.86		94											
Delhi Township Precinct 3 - Electi	2080	0	0.00		0											
Delhi Township Precinct 3 - SPR I	2080	0	0.00		0											
Delhi Township Precinct 3 - Coun	2080	0	0.00		0											
Delhi Township Precinct 4 80	1782	176	9.88		100											
Delhi Township Precinct 4 - Electi	1782	0	0.00		0											
Delhi Township Precinct 4 - SPR I	1782	0	0.00		0											
Delhi Township Precinct 4 - Coun	1782	0	0.00		0											
Delhi Township Precinct 5 81	1563	0	0.00		0											
Delhi Township Precinct 5 - Electi	1563	287	18.36		131											
Delhi Township Precinct 5 - SPR I	1563	0	0.00		0											
Delhi Township Precinct 5 - Coun	1563	0	0.00		0											
Delhi Township Precinct 6 82	1613	197	12.21		83											
Delhi Township Precinct 6 - Electi	1613	0	0.00		0											
Delhi Township Precinct 6 - SPR I	1613	0	0.00		0											
Delhi Township Precinct 6 - Coun	1613	0	0.00		0											
Delhi Township Precinct 7 83	2072	261	12.60		115											
Delhi Township Precinct 7 - Electi	2072	0	0.00		0											
Delhi Township Precinct 7 - SPR I	2072	0	0.00		0											
Delhi Township Precinct 7 - Coun	2072	0	0.00		0											
Delhi Township Precinct 8 84	1369	175	12.78		87											
Delhi Township Precinct 8 - Electi	1369	0	0.00		0											

INGHAM COUNTY Statement of Vote
INGHAM_AUGPRIMARY08_E

300235	DEMOCRATIC STATE REPRESENTATIVE 67TH															
	Registration	Ballots Cast	Turnout (%)		Barb Byrum											
Delhi Township Precinct 8 - SPR	1369	0	0.00		0											
Delhi Township Precinct 8 - Coun	1369	0	0.00		0											
Delhi Township Precinct 9 85	1398	112	8.01		51											
Delhi Township Precinct 9 - Electi	1398	0	0.00		0											
Delhi Township Precinct 9 - SPR	1398	0	0.00		0											
Delhi Township Precinct 9 - Coun	1398	0	0.00		0											
Delhi Township Precinct 10 86	2011	273	13.58		130											
Delhi Township Precinct 10 - Elec	2011	0	0.00		0											
Delhi Township Precinct 10 - SPR	2011	0	0.00		0											
Delhi Township Precinct 10 - Cou	2011	0	0.00		0											
Delhi Township Precinct AV14 8	0	500	0.00		246											
Delhi Township Precinct AV14 - E	0	0	0.00		0											
Delhi Township Precinct AV14 - S	0	0	0.00		0											
Delhi Township Precinct AV14 - C	0	0	0.00		0											
Delhi Township Precinct AV15 8	0	692	0.00		345											
Delhi Township Precinct AV15 - E	0	0	0.00		0											
Delhi Township Precinct AV15 - S	0	0	0.00		0											
Delhi Township Precinct AV15 - C	0	0	0.00		0											
Ingham Township Precinct 1 89	1802	295	16.37		91											
Ingham Township Precinct 1 - Ele	1802	0	0.00		0											
Ingham Township Precinct 1 - SPI	1802	0	0.00		0											
Ingham Township Precinct 1 - Co	1802	0	0.00		0											
Leroy Township Precinct 1 95	1583	207	13.08		66											
Leroy Township Precinct 1 - Elect	1583	0	0.00		0											
Leroy Township Precinct 1 - SPR	1583	0	0.00		0											
Leroy Township Precinct 1 - Coun	1583	0	0.00		0											
Leroy Township Precinct 2 96	935	121	12.94		39											
Leroy Township Precinct 2 - Elect	935	0	0.00		0											
Leroy Township Precinct 2 - SPR	935	0	0.00		0											
Leroy Township Precinct 2 - Coun	935	0	0.00		0											
Leslie Township Precinct 1 97	1853	422	22.77		146											
Leslie Township Precinct 1 - Elec	1853	0	0.00		0											
Leslie Township Precinct 1 - SPR	1853	0	0.00		0											
Leslie Township Precinct 1 - Coun	1853	0	0.00		0											
Locke Township Precinct 1 98	1337	285	21.32		87											
Locke Township Precinct 1 - Elec	1337	0	0.00		0											
Locke Township Precinct 1 - SPR	1337	0	0.00		0											
Locke Township Precinct 1 - Coun	1337	0	0.00		0											
Onondaga Township Precinct 1	2155	235	10.90		74											
Onondaga Township Precinct 1 -	2155	0	0.00		0											
Onondaga Township Precinct 1 -	2155	0	0.00		0											
Onondaga Township Precinct 1 -	2155	0	0.00		0											
Stockbridge Township Precinct 1	1486	283	19.04		149											
Stockbridge Township Precinct 1	1486	0	0.00		0											
Stockbridge Township Precinct 1	1486	0	0.00		0											
Stockbridge Township Precinct 1	1486	0	0.00		0											
Stockbridge Township Precinct 2	1262	229	18.15		93											
Stockbridge Township Precinct 2	1262	0	0.00		0											
Stockbridge Township Precinct 2	1262	0	0.00		0											
Stockbridge Township Precinct 2	1262	0	0.00		0											
Vevay Township Precinct 1 122	1700	287	16.88		121											
Vevay Township Precinct 1 - Elec	1700	0	0.00		0											
Vevay Township Precinct 1 - SPR	1700	0	0.00		0											
Vevay Township Precinct 1 - Cou	1700	0	0.00		0											
Vevay Township Precinct 2 123	1116	291	26.08		95											
Vevay Township Precinct 2 - Elec	1116	0	0.00		0											
Vevay Township Precinct 2 - SPR	1116	0	0.00		0											
Vevay Township Precinct 2 - Cou	1116	0	0.00		0											
Wheatfield Township Precinct 1	1214	377	31.05		100											
Wheatfield Township Precinct 1 -	1214	0	0.00		0											
Wheatfield Township Precinct 1 -	1214	0	0.00		0											

INGHAM COUNTY Statement of Vote
INGHAM_AUGPRIMARY08_E

300235	DEMOCRATIC STATE REPRESENTATIVE 67TH															
	Registration	Ballots Cast	Turnout (%)		Barb Byrum											137
Wheatfield Township Precinct 1 -	1214	0	0.00		0											
White Oak Township Precinct 1	826	0	0.00		0											
White Oak Township Precinct 1 -	826	115	13.92		40											
White Oak Township Precinct 1 -	826	0	0.00		0											
White Oak Township Precinct 1 -	826	0	0.00		0											
Williamstown Township Precinct 1	2081	0	0.00		0											
Williamstown Township Precinct 1	2081	591	28.40		0											
Williamstown Township Precinct 1	2081	0	0.00		0											
Williamstown Township Precinct 1	2081	0	0.00		0											
Precinct Totals	73099	11740	16.06		4705											
Election Day Manual Entry Totals	73099	1322	1.81		302											
SPR Host Modem Totals	73099	0	0.00		0											
Grand Totals	73099	13062	17.87		5007											
County Clerk Totals	73099	0	0.00		0											

INGHAM COUNTY Statement of Vote
INGHAM_AUGPRIMARY08_E

300236	DEMOCRATIC STATE REPRESENTATIVE 68TH															
	Registration	Ballots Cast	Turnout (%)		Joan Bauer	Steve Harry										
City of Lansing Ward 1 Pct 1 1	2559	99	3.87		56	7										
City of Lansing Ward 1 Pct 1 - Ele	2559	0	0.00		0	0										
City of Lansing Ward 1 Pct 1 - SP	2559	0	0.00		0	0										
City of Lansing Ward 1 Pct 1 - Co	2559	0	0.00		0	0										
City of Lansing Ward 1 Pct 2 2	2364	87	3.68		56	10										
City of Lansing Ward 1 Pct 2 - Ele	2364	0	0.00		0	0										
City of Lansing Ward 1 Pct 2 - SP	2364	0	0.00		0	0										
City of Lansing Ward 1 Pct 2 - Co	2364	0	0.00		0	0										
City of Lansing Ward 1 Pct 3 3	2602	122	4.69		82	13										
City of Lansing Ward 1 Pct 3 - Ele	2602	0	0.00		0	0										
City of Lansing Ward 1 Pct 3 - SP	2602	0	0.00		0	0										
City of Lansing Ward 1 Pct 3 - Co	2602	0	0.00		0	0										
City of Lansing Ward 1 Pct 4 4	2263	118	5.21		72	8										
City of Lansing Ward 1 Pct 4 - Ele	2263	0	0.00		0	0										
City of Lansing Ward 1 Pct 4 - SP	2263	0	0.00		0	0										
City of Lansing Ward 1 Pct 4 - Co	2263	0	0.00		0	0										
City of Lansing Ward 1 Pct 5 5	866	93	10.74		62	11										
City of Lansing Ward 1 Pct 5 - Ele	866	0	0.00		0	0										
City of Lansing Ward 1 Pct 5 - SP	866	0	0.00		0	0										
City of Lansing Ward 1 Pct 5 - Co	866	0	0.00		0	0										
City of Lansing Ward 1 Pct 6 6	2144	284	13.25		187	19										
City of Lansing Ward 1 Pct 6 - Ele	2144	0	0.00		0	0										
City of Lansing Ward 1 Pct 6 - SP	2144	0	0.00		0	0										
City of Lansing Ward 1 Pct 6 - Co	2144	0	0.00		0	0										
City of Lansing Ward 1 Pct 9 7	2116	376	17.77		230	23										
City of Lansing Ward 1 Pct 9 - Ele	2116	0	0.00		0	0										
City of Lansing Ward 1 Pct 9 - SP	2116	0	0.00		0	0										
City of Lansing Ward 1 Pct 9 - Co	2116	0	0.00		0	0										
City of Lansing Ward 1 Pct 10 8	1793	72	4.02		52	8										
City of Lansing Ward 1 Pct 10 - E	1793	0	0.00		0	0										
City of Lansing Ward 1 Pct 10 - S	1793	0	0.00		0	0										
City of Lansing Ward 1 Pct 10 - C	1793	0	0.00		0	0										
City of Lansing Ward 1 Pct 12 9	2591	0	0.00		0	0										
City of Lansing Ward 1 Pct 12 - E	2591	200	7.72		133	0										
City of Lansing Ward 1 Pct 12 - S	2591	0	0.00		0	0										
City of Lansing Ward 1 Pct 12 - C	2591	0	0.00		0	0										
City of Lansing Ward 1 Pct 14 1(	2351	261	11.10		199	27										
City of Lansing Ward 1 Pct 14 - E	2351	0	0.00		0	0										
City of Lansing Ward 1 Pct 14 - S	2351	0	0.00		0	0										
City of Lansing Ward 1 Pct 14 - C	2351	0	0.00		0	0										
City of Lansing Ward 2 Pct 2 11	1975	210	10.63		129	15										
City of Lansing Ward 2 Pct 2 - Ele	1975	0	0.00		0	0										
City of Lansing Ward 2 Pct 2 - SP	1975	0	0.00		0	0										
City of Lansing Ward 2 Pct 2 - Co	1975	0	0.00		0	0										
City of Lansing Ward 2 Pct 3 12	2446	156	6.38		99	12										
City of Lansing Ward 2 Pct 3 - Ele	2446	0	0.00		0	0										
City of Lansing Ward 2 Pct 3 - SP	2446	0	0.00		0	0										
City of Lansing Ward 2 Pct 3 - Co	2446	0	0.00		0	0										
City of Lansing Ward 2 Pct 4 13	1395	0	0.00		0	0										
City of Lansing Ward 2 Pct 4 - Ele	1395	234	16.77		151	16										
City of Lansing Ward 2 Pct 4 - SP	1395	0	0.00		0	0										
City of Lansing Ward 2 Pct 4 - Co	1395	0	0.00		0	0										
City of Lansing Ward 2 Pct 10 1	2611	70	2.68		42	11										
City of Lansing Ward 2 Pct 10 - E	2611	0	0.00		0	0										
City of Lansing Ward 2 Pct 10 - S	2611	0	0.00		0	0										
City of Lansing Ward 2 Pct 10 - C	2611	0	0.00		0	0										
City of Lansing Ward 2 Pct 11 1	1973	167	8.46		96	9										
City of Lansing Ward 2 Pct 11 - E	1973	0	0.00		0	0										
City of Lansing Ward 2 Pct 11 - S	1973	0	0.00		0	0										
City of Lansing Ward 2 Pct 11 - C	1973	0	0.00		0	0										
City of Lansing Ward 2 Pct 12 1	2059	195	9.47		117	13										

300236	DEMOCRATIC STATE REPRESENTATIVE 68TH															
	Registration	Ballots Cast	Turnout (%)		Joan Bauer	Steve Harry										
City of Lansing Ward 2 Pct 12 - E	2059	0	0.00		0	0										
City of Lansing Ward 2 Pct 12 - S	2059	0	0.00		0	0										
City of Lansing Ward 2 Pct 12 - C	2059	0	0.00		0	0										
City of Lansing Ward 2 Pct 13 2(	1592	153	9.61		93	7										
City of Lansing Ward 2 Pct 13 - E	1592	0	0.00		0	0										
City of Lansing Ward 2 Pct 13 - S	1592	0	0.00		0	0										
City of Lansing Ward 2 Pct 13 - C	1592	0	0.00		0	0										
City of Lansing Ward 2 Pct 14 2	2033	142	6.98		90	7										
City of Lansing Ward 2 Pct 14 - E	2033	0	0.00		0	0										
City of Lansing Ward 2 Pct 14 - S	2033	0	0.00		0	0										
City of Lansing Ward 2 Pct 14 - C	2033	0	0.00		0	0										
City of Lansing Ward 3 Pct 3 23	1694	223	13.16		132	23										
City of Lansing Ward 3 Pct 3 - Ele	1694	0	0.00		0	0										
City of Lansing Ward 3 Pct 3 - SP	1694	0	0.00		0	0										
City of Lansing Ward 3 Pct 3 - Co	1694	0	0.00		0	0										
City of Lansing Ward 3 Pct 4 24	2040	208	10.20		143	11										
City of Lansing Ward 3 Pct 4 - Ele	2040	0	0.00		0	0										
City of Lansing Ward 3 Pct 4 - SP	2040	0	0.00		0	0										
City of Lansing Ward 3 Pct 4 - Co	2040	0	0.00		0	0										
City of Lansing Ward 3 Pct 10 2	1220	79	6.48		45	6										
City of Lansing Ward 3 Pct 10 - E	1220	0	0.00		0	0										
City of Lansing Ward 3 Pct 10 - S	1220	0	0.00		0	0										
City of Lansing Ward 3 Pct 10 - C	1220	0	0.00		0	0										
City of Lansing Ward 4 Pct 2 33	2264	145	6.40		112	13										
City of Lansing Ward 4 Pct 2 - Ele	2264	0	0.00		0	0										
City of Lansing Ward 4 Pct 2 - SP	2264	0	0.00		0	0										
City of Lansing Ward 4 Pct 2 - Co	2264	0	0.00		0	0										
City of Lansing Ward 4 Pct 3 34	2001	87	4.35		51	11										
City of Lansing Ward 4 Pct 3 - Ele	2001	0	0.00		0	0										
City of Lansing Ward 4 Pct 3 - SP	2001	0	0.00		0	0										
City of Lansing Ward 4 Pct 3 - Co	2001	0	0.00		0	0										
City of Lansing Ward 4 Pct 5 35	2381	125	5.25		81	14										
City of Lansing Ward 4 Pct 5 - Ele	2381	3	0.13		0	0										
City of Lansing Ward 4 Pct 5 - SP	2381	0	0.00		0	0										
City of Lansing Ward 4 Pct 5 - Co	2381	0	0.00		0	0										
City of Lansing Ward 4 Pct 6 36	1216	128	10.53		82	10										
City of Lansing Ward 4 Pct 6 - Ele	1216	0	0.00		0	0										
City of Lansing Ward 4 Pct 6 - SP	1216	0	0.00		0	0										
City of Lansing Ward 4 Pct 6 - Co	1216	0	0.00		0	0										
City of Lansing Ward 4 Pct 7 37	2618	131	5.00		100	10										
City of Lansing Ward 4 Pct 7 - Ele	2618	0	0.00		0	0										
City of Lansing Ward 4 Pct 7 - SP	2618	0	0.00		0	0										
City of Lansing Ward 4 Pct 7 - Co	2618	0	0.00		0	0										
City of Lansing Ward 4 Pct 8 38	1650	191	11.58		169	11										
City of Lansing Ward 4 Pct 8 - Ele	1650	0	0.00		0	0										
City of Lansing Ward 4 Pct 8 - SP	1650	0	0.00		0	0										
City of Lansing Ward 4 Pct 8 - Co	1650	0	0.00		0	0										
City of Lansing Ward 4 Pct 9 39	1587	256	16.13		197	22										
City of Lansing Ward 4 Pct 9 - Ele	1587	0	0.00		0	0										
City of Lansing Ward 4 Pct 9 - SP	1587	0	0.00		0	0										
City of Lansing Ward 4 Pct 9 - Co	1587	0	0.00		0	0										
City of Lansing Ward 4 Pct 12 4(	1463	208	14.22		129	18										
City of Lansing Ward 4 Pct 12 - E	1463	0	0.00		0	0										
City of Lansing Ward 4 Pct 12 - S	1463	0	0.00		0	0										
City of Lansing Ward 4 Pct 12 - C	1463	0	0.00		0	0										
City of Lansing Ward 4 Pct 13 4	2095	151	7.21		77	14										
City of Lansing Ward 4 Pct 13 - E	2095	0	0.00		0	0										
City of Lansing Ward 4 Pct 13 - S	2095	0	0.00		0	0										
City of Lansing Ward 4 Pct 13 - C	2095	0	0.00		0	0										
City of Lansing Ward 4 Pct 14 42	1633	81	4.96		43	12										
City of Lansing Ward 4 Pct 14 - E	1633	0	0.00		0	0										

300236	DEMOCRATIC STATE REPRESENTATIVE 68TH															
	Registration	Ballots Cast	Turnout (%)		Joan Bauer	Steve Harry										
City of Lansing Ward 4 Pct 14 - S	1633	0	0.00		0	0										
City of Lansing Ward 4 Pct 14 - C	1633	0	0.00		0	0										
City of Lansing Ward 4 Pct 15 43	2612	352	13.48		209	33										
City of Lansing Ward 4 Pct 15 - E	2612	0	0.00		0	0										
City of Lansing Ward 4 Pct 15 - S	2612	0	0.00		0	0										
City of Lansing Ward 4 Pct 15 - C	2612	0	0.00		0	0										
City of Lansing AVCB 1 - 64 44	0	796	0.00		486	35										
City of Lansing AVCB 1 - 64 - Ele	0	0	0.00		0	0										
City of Lansing AVCB 1 - 64 - SPI	0	0	0.00		0	0										
City of Lansing AVCB 1 - 64 - Cou	0	0	0.00		0	0										
City of Lansing AVCB 2 - 65 45	0	1042	0.00		432	45										
City of Lansing AVCB 2 - 65 - Ele	0	0	0.00		0	0										
City of Lansing AVCB 2 - 65 - SPI	0	0	0.00		0	0										
City of Lansing AVCB 2 - 65 - Cou	0	0	0.00		0	0										
City of Lansing AVCB 3 - 69 46	0	952	0.00		239	18										
City of Lansing AVCB 3 - 69 - Ele	0	0	0.00		0	0										
City of Lansing AVCB 3 - 69 - SPI	0	0	0.00		0	0										
City of Lansing AVCB 3 - 69 - Cou	0	0	0.00		0	0										
City of Lansing AVCB 4 - 70 47	0	894	0.00		597	38										
City of Lansing AVCB 4 - 70 - Ele	0	0	0.00		0	0										
City of Lansing AVCB 4 - 70 - SPI	0	0	0.00		0	0										
City of Lansing AVCB 4 - 70 - Cou	0	0	0.00		0	0										
Lansing Charter Township Precin	980	133	13.57		77	4										
Lansing Charter Township Precin	980	0	0.00		0	0										
Lansing Charter Township Precin	980	0	0.00		0	0										
Lansing Charter Township Precin	980	0	0.00		0	0										
Lansing Charter Township Precin	1164	343	29.47		229	24										
Lansing Charter Township Precin	1164	1	0.09		0	0										
Lansing Charter Township Precin	1164	0	0.00		0	0										
Lansing Charter Township Precin	1164	0	0.00		0	0										
Lansing Charter Township Precin	1462	162	11.08		87	19										
Lansing Charter Township Precin	1462	0	0.00		0	0										
Lansing Charter Township Precin	1462	0	0.00		0	0										
Lansing Charter Township Precin	1462	0	0.00		0	0										
Lansing Charter Township Precin	1203	140	11.64		60	9										
Lansing Charter Township Precin	1203	0	0.00		0	0										
Lansing Charter Township Precin	1203	0	0.00		0	0										
Lansing Charter Township Precin	1203	0	0.00		0	0										
Lansing Charter Township Precin	1198	204	17.03		99	13										
Lansing Charter Township Precin	1198	0	0.00		0	0										
Lansing Charter Township Precin	1198	0	0.00		0	0										
Lansing Charter Township Precin	1198	0	0.00		0	0										
Precinct Totals	70214	9636	13.72		5538	613										
Election Day Manual Entry Totals	70214	438	0.62		284	16										
SPR Host Modem Totals	70214	0	0.00		0	0										
Grand Totals	70214	10074	14.35		5822	629										
County Clerk Totals	70214	0	0.00		0	0										

INGHAM COUNTY Statement of Vote
INGHAM_AUGPRIMARY08_E

300237	DEMOCRATIC STATE REPRESENTATIVE 69TH															
	Registration	Ballots Cast	Turnout (%)		Mark S. Meadows											
City of East Lansing Precinct 1 4	1934	7	0.36		6											
City of East Lansing Precinct 1 - E	1934	0	0.00		0											
City of East Lansing Precinct 1 - S	1934	0	0.00		0											
City of East Lansing Precinct 1 - C	1934	0	0.00		0											
City of East Lansing Precinct 2 4	2206	212	9.61		159											
City of East Lansing Precinct 2 - E	2206	0	0.00		0											
City of East Lansing Precinct 2 - S	2206	0	0.00		0											
City of East Lansing Precinct 2 - C	2206	0	0.00		0											
City of East Lansing Precinct 3 5	1821	363	19.93		272											
City of East Lansing Precinct 3 - E	1821	0	0.00		0											
City of East Lansing Precinct 3 - S	1821	0	0.00		0											
City of East Lansing Precinct 3 - C	1821	0	0.00		0											
City of East Lansing Precinct 4 5	2040	305	14.95		208											
City of East Lansing Precinct 4 - E	2040	0	0.00		0											
City of East Lansing Precinct 4 - S	2040	0	0.00		0											
City of East Lansing Precinct 4 - C	2040	0	0.00		0											
City of East Lansing Precinct 5 5	2324	364	15.66		262											
City of East Lansing Precinct 5 - E	2324	0	0.00		0											
City of East Lansing Precinct 5 - S	2324	0	0.00		0											
City of East Lansing Precinct 5 - C	2324	0	0.00		0											
City of East Lansing Precinct 6 5	1066	154	14.45		103											
City of East Lansing Precinct 6 - E	1066	0	0.00		0											
City of East Lansing Precinct 6 - S	1066	0	0.00		0											
City of East Lansing Precinct 6 - C	1066	0	0.00		0											
City of East Lansing Precinct 7 5	1508	296	19.63		169											
City of East Lansing Precinct 7 - E	1508	0	0.00		0											
City of East Lansing Precinct 7 - S	1508	0	0.00		0											
City of East Lansing Precinct 7 - C	1508	0	0.00		0											
City of East Lansing Precinct 8 5	1112	179	16.10		127											
City of East Lansing Precinct 8 - E	1112	0	0.00		0											
City of East Lansing Precinct 8 - S	1112	0	0.00		0											
City of East Lansing Precinct 8 - C	1112	0	0.00		0											
City of East Lansing Precinct 9 5	1174	207	17.63		169											
City of East Lansing Precinct 9 - E	1174	0	0.00		0											
City of East Lansing Precinct 9 - S	1174	0	0.00		0											
City of East Lansing Precinct 9 - C	1174	0	0.00		0											
City of East Lansing Precinct 10	1388	106	7.64		69											
City of East Lansing Precinct 10 -	1388	0	0.00		0											
City of East Lansing Precinct 10 -	1388	0	0.00		0											
City of East Lansing Precinct 10 -	1388	0	0.00		0											
City of East Lansing Precinct 11	2286	467	20.43		321											
City of East Lansing Precinct 11 -	2286	0	0.00		0											
City of East Lansing Precinct 11 -	2286	0	0.00		0											
City of East Lansing Precinct 11 -	2286	0	0.00		0											
City of East Lansing Precinct 12	1643	23	1.40		19											
City of East Lansing Precinct 12 -	1643	0	0.00		0											
City of East Lansing Precinct 12 -	1643	0	0.00		0											
City of East Lansing Precinct 12 -	1643	0	0.00		0											
City of East Lansing Precinct 13	1540	1	0.06		1											
City of East Lansing Precinct 13 -	1540	0	0.00		0											
City of East Lansing Precinct 13 -	1540	0	0.00		0											
City of East Lansing Precinct 13 -	1540	0	0.00		0											
City of East Lansing Precinct 14	1421	4	0.28		3											
City of East Lansing Precinct 14 -	1421	0	0.00		0											
City of East Lansing Precinct 14 -	1421	0	0.00		0											
City of East Lansing Precinct 14 -	1421	0	0.00		0											
City of East Lansing Precinct 15	2092	4	0.19		2											
City of East Lansing Precinct 15 -	2092	0	0.00		0											
City of East Lansing Precinct 15 -	2092	0	0.00		0											
City of East Lansing Precinct 15 -	2092	0	0.00		0											
City of East Lansing Precinct 16	1379	115	8.34		79											

INGHAM COUNTY Statement of Vote
INGHAM_AUGPRIMARY08_E

300237	DEMOCRATIC STATE REPRESENTATIVE 69TH															
	Registration	Ballots Cast	Turnout (%)		Mark S. Meadows											
City of East Lansing Precinct 16 -	1379	0	0.00		0											
City of East Lansing Precinct 16 -	1379	0	0.00		0											
City of East Lansing Precinct 16 -	1379	0	0.00		0											
Meridian Charter Township Precir	1555	452	29.07		240											
Meridian Charter Township Precir	1555	0	0.00		0											
Meridian Charter Township Precir	1555	0	0.00		0											
Meridian Charter Township Precir	1555	0	0.00		0											
Meridian Charter Township Precir	1683	277	16.46		147											
Meridian Charter Township Precir	1683	2	0.12		1											
Meridian Charter Township Precir	1683	0	0.00		0											
Meridian Charter Township Precir	1683	0	0.00		0											
Meridian Charter Township Precir	1435	320	22.30		147											
Meridian Charter Township Precir	1435	0	0.00		0											
Meridian Charter Township Precir	1435	0	0.00		0											
Meridian Charter Township Precir	1435	0	0.00		0											
Meridian Charter Township Precir	2056	436	21.21		237											
Meridian Charter Township Precir	2056	0	0.00		0											
Meridian Charter Township Precir	2056	0	0.00		0											
Meridian Charter Township Precir	2056	0	0.00		0											
Meridian Charter Township Precir	1731	385	22.24		207											
Meridian Charter Township Precir	1731	0	0.00		0											
Meridian Charter Township Precir	1731	0	0.00		0											
Meridian Charter Township Precir	1731	0	0.00		0											
Meridian Charter Township Precir	1074	220	20.48		109											
Meridian Charter Township Precir	1074	0	0.00		0											
Meridian Charter Township Precir	1074	0	0.00		0											
Meridian Charter Township Precir	1074	0	0.00		0											
Meridian Charter Township Precir	1755	427	24.33		228											
Meridian Charter Township Precir	1755	0	0.00		0											
Meridian Charter Township Precir	1755	0	0.00		0											
Meridian Charter Township Precir	1755	0	0.00		0											
Meridian Charter Township Precir	2114	458	21.67		231											
Meridian Charter Township Precir	2114	0	0.00		0											
Meridian Charter Township Precir	2114	0	0.00		0											
Meridian Charter Township Precir	2114	0	0.00		0											
Meridian Charter Township Precir	1588	473	29.79		239											
Meridian Charter Township Precir	1588	0	0.00		0											
Meridian Charter Township Precir	1588	0	0.00		0											
Meridian Charter Township Precir	1588	0	0.00		0											
Meridian Charter Township Precir	1713	539	31.47		293											
Meridian Charter Township Precir	1713	2	0.12		0											
Meridian Charter Township Precir	1713	0	0.00		0											
Meridian Charter Township Precir	1713	0	0.00		0											
Meridian Charter Township Precir	1016	275	27.07		154											
Meridian Charter Township Precir	1016	1	0.10		0											
Meridian Charter Township Precir	1016	0	0.00		0											
Meridian Charter Township Precir	1016	0	0.00		0											
Meridian Charter Township Precir	1190	239	20.08		155											
Meridian Charter Township Precir	1190	0	0.00		0											
Meridian Charter Township Precir	1190	0	0.00		0											
Meridian Charter Township Precir	1190	0	0.00		0											
Meridian Charter Township Precir	1467	391	26.65		182											
Meridian Charter Township Precir	1467	0	0.00		0											
Meridian Charter Township Precir	1467	0	0.00		0											
Meridian Charter Township Precir	1467	0	0.00		0											
Meridian Charter Township Precir	1594	379	23.78		175											
Meridian Charter Township Precir	1594	0	0.00		0											
Meridian Charter Township Precir	1594	0	0.00		0											
Meridian Charter Township Precir	1594	0	0.00		0											
Meridian Charter Township Precir	1613	458	28.39		217											
Meridian Charter Township Precir	1613	0	0.00		0											

INGHAM COUNTY Statement of Vote
INGHAM_AUGPRIMARY08_E

300237	DEMOCRATIC STATE REPRESENTATIVE 69TH															
	Registration	Ballots Cast	Turnout (%)		Mark S. Meadows											
Meridian Charter Township Precir	1613	0	0.00		0											
Meridian Charter Township Precir	1613	0	0.00		0											
Meridian Charter Township Precir	1206	130	10.78		63											
Meridian Charter Township Precir	1206	0	0.00		0											
Meridian Charter Township Precir	1206	0	0.00		0											
Meridian Charter Township Precir	1206	0	0.00		0											
Meridian Charter Township Precir	916	189	20.63		97											
Meridian Charter Township Precir	916	0	0.00		0											
Meridian Charter Township Precir	916	0	0.00		0											
Meridian Charter Township Precir	916	0	0.00		0											
Meridian Charter Township Precir	1793	207	11.54		135											
Meridian Charter Township Precir	1793	0	0.00		0											
Meridian Charter Township Precir	1793	0	0.00		0											
Meridian Charter Township Precir	1793	0	0.00		0											
Meridian Charter Township Precir	1522	372	24.44		160											
Meridian Charter Township Precir	1522	0	0.00		0											
Meridian Charter Township Precir	1522	0	0.00		0											
Meridian Charter Township Precir	1522	0	0.00		0											
Meridian Charter Township Precir	1480	431	29.12		183											
Meridian Charter Township Precir	1480	1	0.07		0											
Meridian Charter Township Precir	1480	0	0.00		0											
Meridian Charter Township Precir	1480	0	0.00		0											
Williamstown Township Precinct 1	2081	0	0.00		0											
Williamstown Township Precinct 1	2081	591	28.40		152											
Williamstown Township Precinct 1	2081	0	0.00		0											
Williamstown Township Precinct 1	2081	0	0.00		0											
Williamstown Township Precinct 2	1806	496	27.46		140											
Williamstown Township Precinct 2	1806	0	0.00		0											
Williamstown Township Precinct 2	1806	0	0.00		0											
Williamstown Township Precinct 2	1806	0	0.00		0											
Precinct Totals	61322	10361	16.90		5708											
Election Day Manual Entry Totals	61322	597	0.97		153											
SPR Host Modem Totals	61322	0	0.00		0											
Grand Totals	61322	10958	17.87		5861											
County Clerk Totals	61322	0	0.00		0											

INGHAM COUNTY Statement of Vote
INGHAM_AUGPRIMARY08_E

100463	NON PARTISAN JUDGE OF COA 4TH DISTRICT															
	Registration	Ballots Cast	Turnout (%)		Eric Doster	Jim Howell	Michael J. Kelly	Paula Manderfield								
City of Lansing Ward 1 Pct 1 1	2559	99	3.87		16	5	14	47								
City of Lansing Ward 1 Pct 1 - Ele	2559	0	0.00		0	0	0	0								
City of Lansing Ward 1 Pct 1 - SP	2559	0	0.00		0	0	0	0								
City of Lansing Ward 1 Pct 1 - Co	2559	0	0.00		0	0	0	0								
City of Lansing Ward 1 Pct 2 2	2364	87	3.68		11	1	10	45								
City of Lansing Ward 1 Pct 2 - Ele	2364	0	0.00		0	0	0	0								
City of Lansing Ward 1 Pct 2 - SP	2364	0	0.00		0	0	0	0								
City of Lansing Ward 1 Pct 2 - Co	2364	0	0.00		0	0	0	0								
City of Lansing Ward 1 Pct 3 3	2602	122	4.69		8	6	30	54								
City of Lansing Ward 1 Pct 3 - Ele	2602	0	0.00		0	0	0	0								
City of Lansing Ward 1 Pct 3 - SP	2602	0	0.00		0	0	0	0								
City of Lansing Ward 1 Pct 3 - Co	2602	0	0.00		0	0	0	0								
City of Lansing Ward 1 Pct 4 4	2263	118	5.21		7	4	19	72								
City of Lansing Ward 1 Pct 4 - Ele	2263	0	0.00		0	0	0	0								
City of Lansing Ward 1 Pct 4 - SP	2263	0	0.00		0	0	0	0								
City of Lansing Ward 1 Pct 4 - Co	2263	0	0.00		0	0	0	0								
City of Lansing Ward 1 Pct 5 5	866	93	10.74		8	3	12	43								
City of Lansing Ward 1 Pct 5 - Ele	866	0	0.00		0	0	0	0								
City of Lansing Ward 1 Pct 5 - SP	866	0	0.00		0	0	0	0								
City of Lansing Ward 1 Pct 5 - Co	866	0	0.00		0	0	0	0								
City of Lansing Ward 1 Pct 6 6	2144	284	13.25		21	6	49	154								
City of Lansing Ward 1 Pct 6 - Ele	2144	0	0.00		0	0	0	0								
City of Lansing Ward 1 Pct 6 - SP	2144	0	0.00		0	0	0	0								
City of Lansing Ward 1 Pct 6 - Co	2144	0	0.00		0	0	0	0								
City of Lansing Ward 1 Pct 9 7	2116	376	17.77		54	12	50	183								
City of Lansing Ward 1 Pct 9 - Ele	2116	0	0.00		0	0	0	0								
City of Lansing Ward 1 Pct 9 - SP	2116	0	0.00		0	0	0	0								
City of Lansing Ward 1 Pct 9 - Co	2116	0	0.00		0	0	0	0								
City of Lansing Ward 1 Pct 10 8	1793	72	4.02		5	2	12	39								
City of Lansing Ward 1 Pct 10 - E	1793	0	0.00		0	0	0	0								
City of Lansing Ward 1 Pct 10 - S	1793	0	0.00		0	0	0	0								
City of Lansing Ward 1 Pct 10 - C	1793	0	0.00		0	0	0	0								
City of Lansing Ward 1 Pct 12 9	2591	0	0.00		0	0	0	0								
City of Lansing Ward 1 Pct 12 - E	2591	200	7.72		18	3	18	105								
City of Lansing Ward 1 Pct 12 - S	2591	0	0.00		0	0	0	0								
City of Lansing Ward 1 Pct 12 - C	2591	0	0.00		0	0	0	0								
City of Lansing Ward 1 Pct 14 10	2351	261	11.10		15	6	28	138								
City of Lansing Ward 1 Pct 14 - E	2351	0	0.00		0	0	0	0								
City of Lansing Ward 1 Pct 14 - S	2351	0	0.00		0	0	0	0								
City of Lansing Ward 1 Pct 14 - C	2351	0	0.00		0	0	0	0								
City of Lansing Ward 2 Pct 2 11	1975	210	10.63		17	7	27	113								
City of Lansing Ward 2 Pct 2 - Ele	1975	0	0.00		0	0	0	0								
City of Lansing Ward 2 Pct 2 - SP	1975	0	0.00		0	0	0	0								
City of Lansing Ward 2 Pct 2 - Co	1975	0	0.00		0	0	0	0								
City of Lansing Ward 2 Pct 3 12	2446	156	6.38		16	3	32	80								
City of Lansing Ward 2 Pct 3 - Ele	2446	0	0.00		0	0	0	0								
City of Lansing Ward 2 Pct 3 - SP	2446	0	0.00		0	0	0	0								
City of Lansing Ward 2 Pct 3 - Co	2446	0	0.00		0	0	0	0								
City of Lansing Ward 2 Pct 4 13	1395	0	0.00		0	0	0	0								
City of Lansing Ward 2 Pct 4 - Ele	1395	234	16.77		32	5	21	116								
City of Lansing Ward 2 Pct 4 - SP	1395	0	0.00		0	0	0	0								
City of Lansing Ward 2 Pct 4 - Co	1395	0	0.00		0	0	0	0								
City of Lansing Ward 2 Pct 5 14	2434	105	4.31		14	6	22	45								
City of Lansing Ward 2 Pct 5 - Ele	2434	0	0.00		0	0	0	0								
City of Lansing Ward 2 Pct 5 - SP	2434	0	0.00		0	0	0	0								
City of Lansing Ward 2 Pct 5 - Co	2434	0	0.00		0	0	0	0								
City of Lansing Ward 2 Pct 6 15	2203	71	3.22		3	2	6	46								
City of Lansing Ward 2 Pct 6 - Ele	2203	0	0.00		0	0	0	0								
City of Lansing Ward 2 Pct 6 - SP	2203	0	0.00		0	0	0	0								
City of Lansing Ward 2 Pct 6 - Co	2203	0	0.00		0	0	0	0								
City of Lansing Ward 2 Pct 8 16	2008	40	1.99		8	1	4	21								

INGHAM COUNTY Statement of Vote
INGHAM_AUGPRIMARY08_E

100463	NON PARTISAN JUDGE OF COA 4TH DISTRICT															
	Registration	Ballots Cast	Turnout (%)		Eric Doster	Jim Howell	Michael J. Kelly	Paula Manderfield								
City of Lansing Ward 2 Pct 8 - Ele	2008	0	0.00		0	0	0	0								
City of Lansing Ward 2 Pct 8 - SP	2008	0	0.00		0	0	0	0								
City of Lansing Ward 2 Pct 8 - Co	2008	0	0.00		0	0	0	0								
City of Lansing Ward 2 Pct 10 17	2611	70	2.68		7	4	6	36								
City of Lansing Ward 2 Pct 10 - E	2611	0	0.00		0	0	0	0								
City of Lansing Ward 2 Pct 10 - S	2611	0	0.00		0	0	0	0								
City of Lansing Ward 2 Pct 10 - C	2611	0	0.00		0	0	0	0								
City of Lansing Ward 2 Pct 11 18	1973	167	8.46		19	3	18	90								
City of Lansing Ward 2 Pct 11 - E	1973	0	0.00		0	0	0	0								
City of Lansing Ward 2 Pct 11 - S	1973	0	0.00		0	0	0	0								
City of Lansing Ward 2 Pct 11 - C	1973	0	0.00		0	0	0	0								
City of Lansing Ward 2 Pct 12 19	2059	195	9.47		17	11	31	83								
City of Lansing Ward 2 Pct 12 - E	2059	0	0.00		0	0	0	0								
City of Lansing Ward 2 Pct 12 - S	2059	0	0.00		0	0	0	0								
City of Lansing Ward 2 Pct 12 - C	2059	0	0.00		0	0	0	0								
City of Lansing Ward 2 Pct 13 20	1592	153	9.61		13	5	24	72								
City of Lansing Ward 2 Pct 13 - E	1592	0	0.00		0	0	0	0								
City of Lansing Ward 2 Pct 13 - S	1592	0	0.00		0	0	0	0								
City of Lansing Ward 2 Pct 13 - C	1592	0	0.00		0	0	0	0								
City of Lansing Ward 2 Pct 14 21	2033	142	6.98		10	10	22	69								
City of Lansing Ward 2 Pct 14 - E	2033	0	0.00		0	0	0	0								
City of Lansing Ward 2 Pct 14 - S	2033	0	0.00		0	0	0	0								
City of Lansing Ward 2 Pct 14 - C	2033	0	0.00		0	0	0	0								
City of Lansing Ward 3 Pct 3 23	1694	223	13.16		20	6	39	111								
City of Lansing Ward 3 Pct 3 - Ele	1694	0	0.00		0	0	0	0								
City of Lansing Ward 3 Pct 3 - SP	1694	0	0.00		0	0	0	0								
City of Lansing Ward 3 Pct 3 - Co	1694	0	0.00		0	0	0	0								
City of Lansing Ward 3 Pct 4 24	2040	208	10.20		19	5	35	108								
City of Lansing Ward 3 Pct 4 - Ele	2040	0	0.00		0	0	0	0								
City of Lansing Ward 3 Pct 4 - SP	2040	0	0.00		0	0	0	0								
City of Lansing Ward 3 Pct 4 - Co	2040	0	0.00		0	0	0	0								
City of Lansing Ward 3 Pct 5 25	1808	102	5.64		11	6	14	58								
City of Lansing Ward 3 Pct 5 - Ele	1808	0	0.00		0	0	0	0								
City of Lansing Ward 3 Pct 5 - SP	1808	0	0.00		0	0	0	0								
City of Lansing Ward 3 Pct 5 - Co	1808	0	0.00		0	0	0	0								
City of Lansing Ward 3 Pct 7 27	2102	59	2.81		7	4	6	37								
City of Lansing Ward 3 Pct 7 - Ele	2102	0	0.00		0	0	0	0								
City of Lansing Ward 3 Pct 7 - SP	2102	0	0.00		0	0	0	0								
City of Lansing Ward 3 Pct 7 - Co	2102	0	0.00		0	0	0	0								
City of Lansing Ward 3 Pct 8 28	2445	162	6.63		6	5	26	89								
City of Lansing Ward 3 Pct 8 - Ele	2445	0	0.00		0	0	0	0								
City of Lansing Ward 3 Pct 8 - SP	2445	0	0.00		0	0	0	0								
City of Lansing Ward 3 Pct 8 - Co	2445	0	0.00		0	0	0	0								
City of Lansing Ward 3 Pct 10 29	1220	79	6.48		12	2	10	47								
City of Lansing Ward 3 Pct 10 - E	1220	0	0.00		0	0	0	0								
City of Lansing Ward 3 Pct 10 - S	1220	0	0.00		0	0	0	0								
City of Lansing Ward 3 Pct 10 - C	1220	0	0.00		0	0	0	0								
City of Lansing Ward 3 Pct 12 30	2470	195	7.89		14	10	27	102								
City of Lansing Ward 3 Pct 12 - E	2470	1	0.04		0	0	0	1								
City of Lansing Ward 3 Pct 12 - S	2470	0	0.00		0	0	0	0								
City of Lansing Ward 3 Pct 12 - C	2470	0	0.00		0	0	0	0								
City of Lansing Ward 3 Pct 13 31	2456	101	4.11		12	5	14	54								
City of Lansing Ward 3 Pct 13 - E	2456	0	0.00		0	0	0	0								
City of Lansing Ward 3 Pct 13 - S	2456	0	0.00		0	0	0	0								
City of Lansing Ward 3 Pct 13 - C	2456	0	0.00		0	0	0	0								
City of Lansing Ward 3 Pct 15 32	2633	86	3.27		10	5	15	42								
City of Lansing Ward 3 Pct 15 - E	2633	0	0.00		0	0	0	0								
City of Lansing Ward 3 Pct 15 - S	2633	0	0.00		0	0	0	0								
City of Lansing Ward 3 Pct 15 - C	2633	0	0.00		0	0	0	0								
City of Lansing Ward 4 Pct 2 33	2264	145	6.40		13	5	17	80								
City of Lansing Ward 4 Pct 2 - Ele	2264	0	0.00		0	0	0	0								

100463	NON PARTISAN JUDGE OF COA 4TH DISTRICT															
	Registration	Ballots Cast	Turnout (%)		Eric Doster	Jim Rowell	Michael J. Kelly	Paula Manderfield								
City of Lansing Ward 4 Pct 2 - SP	2264	0	0.00		0	0	0	0								
City of Lansing Ward 4 Pct 2 - Co	2264	0	0.00		0	0	0	0								
City of Lansing Ward 4 Pct 3 34	2001	87	4.35		7	5	12	48								
City of Lansing Ward 4 Pct 3 - Ele	2001	0	0.00		0	0	0	0								
City of Lansing Ward 4 Pct 3 - SP	2001	0	0.00		0	0	0	0								
City of Lansing Ward 4 Pct 3 - Co	2001	0	0.00		0	0	0	0								
City of Lansing Ward 4 Pct 5 35	2381	125	5.25		14	7	20	59								
City of Lansing Ward 4 Pct 5 - Ele	2381	3	0.13		0	0	3	0								
City of Lansing Ward 4 Pct 5 - SP	2381	0	0.00		0	0	0	0								
City of Lansing Ward 4 Pct 5 - Co	2381	0	0.00		0	0	0	0								
City of Lansing Ward 4 Pct 6 36	1216	128	10.53		9	7	15	74								
City of Lansing Ward 4 Pct 6 - Ele	1216	0	0.00		0	0	0	0								
City of Lansing Ward 4 Pct 6 - SP	1216	0	0.00		0	0	0	0								
City of Lansing Ward 4 Pct 6 - Co	1216	0	0.00		0	0	0	0								
City of Lansing Ward 4 Pct 7 37	2618	131	5.00		6	7	15	69								
City of Lansing Ward 4 Pct 7 - Ele	2618	0	0.00		0	0	0	0								
City of Lansing Ward 4 Pct 7 - SP	2618	0	0.00		0	0	0	0								
City of Lansing Ward 4 Pct 7 - Co	2618	0	0.00		0	0	0	0								
City of Lansing Ward 4 Pct 8 38	1650	191	11.58		7	6	19	132								
City of Lansing Ward 4 Pct 8 - Ele	1650	0	0.00		0	0	0	0								
City of Lansing Ward 4 Pct 8 - SP	1650	0	0.00		0	0	0	0								
City of Lansing Ward 4 Pct 8 - Co	1650	0	0.00		0	0	0	0								
City of Lansing Ward 4 Pct 9 39	1587	256	16.13		18	2	33	157								
City of Lansing Ward 4 Pct 9 - Ele	1587	0	0.00		0	0	0	0								
City of Lansing Ward 4 Pct 9 - SP	1587	0	0.00		0	0	0	0								
City of Lansing Ward 4 Pct 9 - Co	1587	0	0.00		0	0	0	0								
City of Lansing Ward 4 Pct 12 40	1463	208	14.22		22	5	18	122								
City of Lansing Ward 4 Pct 12 - E	1463	0	0.00		0	0	0	0								
City of Lansing Ward 4 Pct 12 - S	1463	0	0.00		0	0	0	0								
City of Lansing Ward 4 Pct 12 - C	1463	0	0.00		0	0	0	0								
City of Lansing Ward 4 Pct 13 41	2095	151	7.21		20	2	21	70								
City of Lansing Ward 4 Pct 13 - E	2095	0	0.00		0	0	0	0								
City of Lansing Ward 4 Pct 13 - S	2095	0	0.00		0	0	0	0								
City of Lansing Ward 4 Pct 13 - C	2095	0	0.00		0	0	0	0								
City of Lansing Ward 4 Pct 14 42	1633	81	4.96		8	2	10	46								
City of Lansing Ward 4 Pct 14 - E	1633	0	0.00		0	0	0	0								
City of Lansing Ward 4 Pct 14 - S	1633	0	0.00		0	0	0	0								
City of Lansing Ward 4 Pct 14 - C	1633	0	0.00		0	0	0	0								
City of Lansing Ward 4 Pct 15 43	2612	352	13.48		45	15	51	186								
City of Lansing Ward 4 Pct 15 - E	2612	0	0.00		0	0	0	0								
City of Lansing Ward 4 Pct 15 - S	2612	0	0.00		0	0	0	0								
City of Lansing Ward 4 Pct 15 - C	2612	0	0.00		0	0	0	0								
City of Lansing AVCB 1 - 64 44	0	796	0.00		41	18	107	496								
City of Lansing AVCB 1 - 64 - Ele	0	0	0.00		0	0	0	0								
City of Lansing AVCB 1 - 64 - SP	0	0	0.00		0	0	0	0								
City of Lansing AVCB 1 - 64 - Cou	0	0	0.00		0	0	0	0								
City of Lansing AVCB 2 - 65 45	0	1042	0.00		66	42	158	570								
City of Lansing AVCB 2 - 65 - Ele	0	0	0.00		0	0	0	0								
City of Lansing AVCB 2 - 65 - SP	0	0	0.00		0	0	0	0								
City of Lansing AVCB 2 - 65 - Cou	0	0	0.00		0	0	0	0								
City of Lansing AVCB 3 - 69 46	0	952	0.00		66	35	121	501								
City of Lansing AVCB 3 - 69 - Ele	0	0	0.00		0	0	0	0								
City of Lansing AVCB 3 - 69 - SP	0	0	0.00		0	0	0	0								
City of Lansing AVCB 3 - 69 - Cou	0	0	0.00		0	0	0	0								
City of Lansing AVCB 4 - 70 47	0	894	0.00		32	26	125	561								
City of Lansing AVCB 4 - 70 - Ele	0	0	0.00		0	0	0	0								
City of Lansing AVCB 4 - 70 - SP	0	0	0.00		0	0	0	0								
City of Lansing AVCB 4 - 70 - Cou	0	0	0.00		0	0	0	0								
City of East Lansing Precinct 1 4	1934	7	0.36		0	1	0	6								
City of East Lansing Precinct 1 - E	1934	0	0.00		0	0	0	0								
City of East Lansing Precinct 1 - S	1934	0	0.00		0	0	0	0								

INGHAM COUNTY Statement of Vote
INGHAM_AUGPRIMARY08_E

100463	NON PARTISAN JUDGE OF COA 4TH DISTRICT															
	Registration	Ballots Cast	Turnout (%)		Eric Doster	Jim Howell	Michael J. Kelly	Paula Manderfield								
City of East Lansing Precinct 1 - (	1934	0	0.00		0	0	0	0								
City of East Lansing Precinct 2 - 4	2206	212	9.61		17	4	19	135								
City of East Lansing Precinct 2 - E	2206	0	0.00		0	0	0	0								
City of East Lansing Precinct 2 - S	2206	0	0.00		0	0	0	0								
City of East Lansing Precinct 2 - (	2206	0	0.00		0	0	0	0								
City of East Lansing Precinct 3 - 5	1821	363	19.93		27	10	39	223								
City of East Lansing Precinct 3 - E	1821	0	0.00		0	0	0	0								
City of East Lansing Precinct 3 - S	1821	0	0.00		0	0	0	0								
City of East Lansing Precinct 3 - (	1821	0	0.00		0	0	0	0								
City of East Lansing Precinct 4 - 5	2040	305	14.95		24	9	41	180								
City of East Lansing Precinct 4 - E	2040	0	0.00		0	0	0	0								
City of East Lansing Precinct 4 - S	2040	0	0.00		0	0	0	0								
City of East Lansing Precinct 4 - (	2040	0	0.00		0	0	0	0								
City of East Lansing Precinct 5 - 5	2324	364	15.66		34	8	22	244								
City of East Lansing Precinct 5 - E	2324	0	0.00		0	0	0	0								
City of East Lansing Precinct 5 - S	2324	0	0.00		0	0	0	0								
City of East Lansing Precinct 5 - (	2324	0	0.00		0	0	0	0								
City of East Lansing Precinct 6 - 5	1066	154	14.45		16	6	22	89								
City of East Lansing Precinct 6 - E	1066	0	0.00		0	0	0	0								
City of East Lansing Precinct 6 - S	1066	0	0.00		0	0	0	0								
City of East Lansing Precinct 6 - (	1066	0	0.00		0	0	0	0								
City of East Lansing Precinct 7 - 5	1508	296	19.63		28	14	35	174								
City of East Lansing Precinct 7 - E	1508	0	0.00		0	0	0	0								
City of East Lansing Precinct 7 - S	1508	0	0.00		0	0	0	0								
City of East Lansing Precinct 7 - (	1508	0	0.00		0	0	0	0								
City of East Lansing Precinct 8 - 5	1112	179	16.10		11	3	14	117								
City of East Lansing Precinct 8 - E	1112	0	0.00		0	0	0	0								
City of East Lansing Precinct 8 - S	1112	0	0.00		0	0	0	0								
City of East Lansing Precinct 8 - (	1112	0	0.00		0	0	0	0								
City of East Lansing Precinct 9 - 5	1174	207	17.63		10	2	25	128								
City of East Lansing Precinct 9 - E	1174	0	0.00		0	0	0	0								
City of East Lansing Precinct 9 - S	1174	0	0.00		0	0	0	0								
City of East Lansing Precinct 9 - (	1174	0	0.00		0	0	0	0								
City of East Lansing Precinct 10	1388	106	7.64		10	4	8	63								
City of East Lansing Precinct 10 -	1388	0	0.00		0	0	0	0								
City of East Lansing Precinct 10 -	1388	0	0.00		0	0	0	0								
City of East Lansing Precinct 10 -	1388	0	0.00		0	0	0	0								
City of East Lansing Precinct 11	2286	467	20.43		29	9	45	302								
City of East Lansing Precinct 11 -	2286	0	0.00		0	0	0	0								
City of East Lansing Precinct 11 -	2286	0	0.00		0	0	0	0								
City of East Lansing Precinct 11 -	2286	0	0.00		0	0	0	0								
City of East Lansing Precinct 12	1643	23	1.40		0	1	3	14								
City of East Lansing Precinct 12 -	1643	0	0.00		0	0	0	0								
City of East Lansing Precinct 12 -	1643	0	0.00		0	0	0	0								
City of East Lansing Precinct 12 -	1643	0	0.00		0	0	0	0								
City of East Lansing Precinct 13	1540	1	0.06		0	0	0	1								
City of East Lansing Precinct 13 -	1540	0	0.00		0	0	0	0								
City of East Lansing Precinct 13 -	1540	0	0.00		0	0	0	0								
City of East Lansing Precinct 13 -	1540	0	0.00		0	0	0	0								
City of East Lansing Precinct 14	1421	4	0.28		0	1	0	1								
City of East Lansing Precinct 14 -	1421	0	0.00		0	0	0	0								
City of East Lansing Precinct 14 -	1421	0	0.00		0	0	0	0								
City of East Lansing Precinct 14 -	1421	0	0.00		0	0	0	0								
City of East Lansing Precinct 15	2092	4	0.19		2	0	0	2								
City of East Lansing Precinct 15 -	2092	0	0.00		0	0	0	0								
City of East Lansing Precinct 15 -	2092	0	0.00		0	0	0	0								
City of East Lansing Precinct 15 -	2092	0	0.00		0	0	0	0								
City of East Lansing Precinct 16	1379	115	8.34		4	4	15	64								
City of East Lansing Precinct 16 -	1379	0	0.00		0	0	0	0								
City of East Lansing Precinct 16 -	1379	0	0.00		0	0	0	0								
City of East Lansing Precinct 16 -	1379	0	0.00		0	0	0	0								

INGHAM COUNTY Statement of Vote
INGHAM_AUGPRIMARY08_E

100463	NON PARTISAN JUDGE OF COA 4TH DISTRICT															
	Registration	Ballots Cast	Turnout (%)		Eric Doster	Jim Howell	Michael J. Kelly	Paula Manderfield								
City of East Lansing Precinct 17	778	43	5.53		1	0	11	23								
City of East Lansing Precinct 17 -	778	0	0.00		0	0	0	0								
City of East Lansing Precinct 17 -	778	0	0.00		0	0	0	0								
City of East Lansing Precinct 17 -	778	0	0.00		0	0	0	0								
City of Leslie Precinct 1 65	1276	171	13.40		14	7	27	69								
City of Leslie Precinct 1 - Election	1276	0	0.00		0	0	0	0								
City of Leslie Precinct 1 - SPR Ho	1276	0	0.00		0	0	0	0								
City of Leslie Precinct 1 - County	1276	0	0.00		0	0	0	0								
City of Mason Precinct 1 66	1729	404	23.37		51	13	41	192								
City of Mason Precinct 1 - Electio	1729	0	0.00		0	0	0	0								
City of Mason Precinct 1 - SPR H	1729	0	0.00		0	0	0	0								
City of Mason Precinct 1 - County	1729	0	0.00		0	0	0	0								
City of Mason Precinct 2 67	1787	291	16.28		28	15	49	131								
City of Mason Precinct 2 - Electio	1787	0	0.00		0	0	0	0								
City of Mason Precinct 2 - SPR H	1787	0	0.00		0	0	0	0								
City of Mason Precinct 2 - County	1787	0	0.00		0	0	0	0								
City of Mason Precinct 3 68	2117	386	18.23		54	8	33	194								
City of Mason Precinct 3 - Electio	2117	0	0.00		0	0	0	0								
City of Mason Precinct 3 - SPR H	2117	0	0.00		0	0	0	0								
City of Mason Precinct 3 - County	2117	0	0.00		0	0	0	0								
City of Williamston Precinct 1 69	1326	327	24.66		27	13	50	153								
City of Williamston Precinct 1 - El	1326	0	0.00		0	0	0	0								
City of Williamston Precinct 1 - SI	1326	0	0.00		0	0	0	0								
City of Williamston Precinct 1 - Co	1326	0	0.00		0	0	0	0								
City of Williamston Precinct 2 70	1401	228	16.27		32	9	31	105								
City of Williamston Precinct 2 - El	1401	0	0.00		0	0	0	0								
City of Williamston Precinct 2 - SI	1401	0	0.00		0	0	0	0								
City of Williamston Precinct 2 - Co	1401	0	0.00		0	0	0	0								
Alaiedon Township Precinct 1 71	782	187	23.91		23	6	19	96								
Alaiedon Township Precinct 1 - El	782	0	0.00		0	0	0	0								
Alaiedon Township Precinct 1 - SI	782	0	0.00		0	0	0	0								
Alaiedon Township Precinct 1 - Co	782	0	0.00		0	0	0	0								
Alaiedon Township Precinct 2 72	746	187	25.07		19	13	16	92								
Alaiedon Township Precinct 2 - El	746	0	0.00		0	0	0	0								
Alaiedon Township Precinct 2 - SI	746	0	0.00		0	0	0	0								
Alaiedon Township Precinct 2 - Co	746	0	0.00		0	0	0	0								
Alaiedon Township Precinct 3 73	769	169	21.98		22	11	16	79								
Alaiedon Township Precinct 3 - El	769	0	0.00		0	0	0	0								
Alaiedon Township Precinct 3 - SI	769	0	0.00		0	0	0	0								
Alaiedon Township Precinct 3 - Co	769	0	0.00		0	0	0	0								
Aurelius Township Precinct 1 74	1297	323	24.90		38	16	41	147								
Aurelius Township Precinct 1 - El	1297	0	0.00		0	0	0	0								
Aurelius Township Precinct 1 - SF	1297	0	0.00		0	0	0	0								
Aurelius Township Precinct 1 - Co	1297	0	0.00		0	0	0	0								
Aurelius Township Precinct 2 75	1268	226	17.82		30	10	40	95								
Aurelius Township Precinct 2 - El	1268	0	0.00		0	0	0	0								
Aurelius Township Precinct 2 - SF	1268	0	0.00		0	0	0	0								
Aurelius Township Precinct 2 - Co	1268	0	0.00		0	0	0	0								
Bunker Hill Township Precinct 1	1552	0	0.00		0	0	0	0								
Bunker Hill Township Precinct 1 -	1552	261	16.82		24	20	37	91								
Bunker Hill Township Precinct 1 -	1552	0	0.00		0	0	0	0								
Bunker Hill Township Precinct 1 -	1552	0	0.00		0	0	0	0								
Delhi Township Precinct 1 77	1371	73	5.32		9	6	6	31								
Delhi Township Precinct 1 - Electi	1371	67	4.89		7	2	5	36								
Delhi Township Precinct 1 - SPR I	1371	0	0.00		0	0	0	0								
Delhi Township Precinct 1 - Coun	1371	0	0.00		0	0	0	0								
Delhi Township Precinct 2 78	1881	230	12.23		44	2	29	94								
Delhi Township Precinct 2 - Electi	1881	0	0.00		0	0	0	0								
Delhi Township Precinct 2 - SPR I	1881	0	0.00		0	0	0	0								
Delhi Township Precinct 2 - Coun	1881	0	0.00		0	0	0	0								
Delhi Township Precinct 3 79	2080	205	9.86		31	8	30	72								

INGHAM COUNTY Statement of Vote
INGHAM_AUGPRIMARY08_E

100463	NON PARTISAN JUDGE OF COA 4TH DISTRICT														
	Registration	Ballots Cast	Turnout (%)		Eric Doster	Jim Howell	Michael J. Kelly	Paula Manderfield							
Delhi Township Precinct 3 - Electi	2080	0	0.00		0	0	0	0							
Delhi Township Precinct 3 - SPR I	2080	0	0.00		0	0	0	0							
Delhi Township Precinct 3 - Coun	2080	0	0.00		0	0	0	0							
Delhi Township Precinct 4 80	1782	176	9.88		12	12	33	71							
Delhi Township Precinct 4 - Electi	1782	0	0.00		0	0	0	0							
Delhi Township Precinct 4 - SPR I	1782	0	0.00		0	0	0	0							
Delhi Township Precinct 4 - Coun	1782	0	0.00		0	0	0	0							
Delhi Township Precinct 5 81	1563	0	0.00		0	0	0	0							
Delhi Township Precinct 5 - Electi	1563	287	18.36		12	12	33	71							
Delhi Township Precinct 5 - SPR I	1563	0	0.00		0	0	0	0							
Delhi Township Precinct 5 - Coun	1563	0	0.00		0	0	0	0							
Delhi Township Precinct 6 82	1613	197	12.21		20	10	15	99							
Delhi Township Precinct 6 - Electi	1613	0	0.00		0	0	0	0							
Delhi Township Precinct 6 - SPR I	1613	0	0.00		0	0	0	0							
Delhi Township Precinct 6 - Coun	1613	0	0.00		0	0	0	0							
Delhi Township Precinct 7 83	2072	261	12.60		36	14	41	107							
Delhi Township Precinct 7 - Electi	2072	0	0.00		0	0	0	0							
Delhi Township Precinct 7 - SPR I	2072	0	0.00		0	0	0	0							
Delhi Township Precinct 7 - Coun	2072	0	0.00		0	0	0	0							
Delhi Township Precinct 8 84	1369	175	12.78		21	8	23	83							
Delhi Township Precinct 8 - Electi	1369	0	0.00		0	0	0	0							
Delhi Township Precinct 8 - SPR I	1369	0	0.00		0	0	0	0							
Delhi Township Precinct 8 - Coun	1369	0	0.00		0	0	0	0							
Delhi Township Precinct 9 85	1398	112	8.01		12	6	14	46							
Delhi Township Precinct 9 - Electi	1398	0	0.00		0	0	0	0							
Delhi Township Precinct 9 - SPR I	1398	0	0.00		0	0	0	0							
Delhi Township Precinct 9 - Coun	1398	0	0.00		0	0	0	0							
Delhi Township Precinct 10 86	2011	273	13.58		32	8	34	119							
Delhi Township Precinct 10 - Elec	2011	0	0.00		0	0	0	0							
Delhi Township Precinct 10 - SPR	2011	0	0.00		0	0	0	0							
Delhi Township Precinct 10 - Cou	2011	0	0.00		0	0	0	0							
Delhi Township Precinct AV14 8	0	500	0.00		32	17	56	255							
Delhi Township Precinct AV14 - E	0	0	0.00		0	0	0	0							
Delhi Township Precinct AV14 - S	0	0	0.00		0	0	0	0							
Delhi Township Precinct AV14 - C	0	0	0.00		0	0	0	0							
Delhi Township Precinct AV15 8	0	692	0.00		48	31	89	357							
Delhi Township Precinct AV15 - E	0	0	0.00		0	0	0	0							
Delhi Township Precinct AV15 - S	0	0	0.00		0	0	0	0							
Delhi Township Precinct AV15 - C	0	0	0.00		0	0	0	0							
Ingham Township Precinct 1 89	1802	295	16.37		31	17	38	109							
Ingham Township Precinct 1 - Ele	1802	0	0.00		0	0	0	0							
Ingham Township Precinct 1 - SPI	1802	0	0.00		0	0	0	0							
Ingham Township Precinct 1 - Co	1802	0	0.00		0	0	0	0							
Lansing Charter Township Precin	980	133	13.57		18	7	13	60							
Lansing Charter Township Precin	980	0	0.00		0	0	0	0							
Lansing Charter Township Precin	980	0	0.00		0	0	0	0							
Lansing Charter Township Precin	980	0	0.00		0	0	0	0							
Lansing Charter Township Precin	1164	343	29.47		39	7	48	198							
Lansing Charter Township Precin	1164	1	0.09		0	0	0	0							
Lansing Charter Township Precin	1164	0	0.00		0	0	0	0							
Lansing Charter Township Precin	1164	0	0.00		0	0	0	0							
Lansing Charter Township Precin	1462	162	11.08		15	9	19	91							
Lansing Charter Township Precin	1462	0	0.00		0	0	0	0							
Lansing Charter Township Precin	1462	0	0.00		0	0	0	0							
Lansing Charter Township Precin	1462	0	0.00		0	0	0	0							
Lansing Charter Township Precin	1203	140	11.64		5	6	24	74							
Lansing Charter Township Precin	1203	0	0.00		0	0	0	0							
Lansing Charter Township Precin	1203	0	0.00		0	0	0	0							
Lansing Charter Township Precin	1203	0	0.00		0	0	0	0							
Lansing Charter Township Precin	1198	204	17.03		11	11	25	112							
Lansing Charter Township Precin	1198	0	0.00		0	0	0	0							

INGHAM COUNTY Statement of Vote
INGHAM_AUGPRIMARY08_E

100463	NON PARTISAN JUDGE OF COA 4TH DISTRICT															
	Registration	Ballots Cast	Turnout (%)		Eric Doster	Jim Howell	Michael J. Kelly	Paula Manderfield								
Lansing Charter Township Precin	1198	0	0.00		0	0	0	0								
Lansing Charter Township Precin	1198	0	0.00		0	0	0	0								
Leroy Township Precinct 1 95	1583	207	13.08		32	7	34	73								
Leroy Township Precinct 1 - Elect	1583	0	0.00		0	0	0	0								
Leroy Township Precinct 1 - SPR	1583	0	0.00		0	0	0	0								
Leroy Township Precinct 1 - Cour	1583	0	0.00		0	0	0	0								
Leroy Township Precinct 2 96	935	121	12.94		9	6	17	44								
Leroy Township Precinct 2 - Elect	935	0	0.00		0	0	0	0								
Leroy Township Precinct 2 - SPR	935	0	0.00		0	0	0	0								
Leroy Township Precinct 2 - Cour	935	0	0.00		0	0	0	0								
Leslie Township Precinct 1 97	1853	422	22.77		29	26	62	171								
Leslie Township Precinct 1 - Elect	1853	0	0.00		0	0	0	0								
Leslie Township Precinct 1 - SPR	1853	0	0.00		0	0	0	0								
Leslie Township Precinct 1 - Cour	1853	0	0.00		0	0	0	0								
Locke Township Precinct 1 98	1337	285	21.32		23	22	41	80								
Locke Township Precinct 1 - Elect	1337	0	0.00		0	0	0	0								
Locke Township Precinct 1 - SPR	1337	0	0.00		0	0	0	0								
Locke Township Precinct 1 - Cour	1337	0	0.00		0	0	0	0								
Meridian Charter Township Precir	1555	452	29.07		51	18	57	214								
Meridian Charter Township Precir	1555	0	0.00		0	0	0	0								
Meridian Charter Township Precir	1555	0	0.00		0	0	0	0								
Meridian Charter Township Precir	1555	0	0.00		0	0	0	0								
Meridian Charter Township Precir	1683	277	16.46		22	14	29	147								
Meridian Charter Township Precir	1683	2	0.12		0	0	0	2								
Meridian Charter Township Precir	1683	0	0.00		0	0	0	0								
Meridian Charter Township Precir	1683	0	0.00		0	0	0	0								
Meridian Charter Township Precir	1435	320	22.30		34	11	29	166								
Meridian Charter Township Precir	1435	0	0.00		0	0	0	0								
Meridian Charter Township Precir	1435	0	0.00		0	0	0	0								
Meridian Charter Township Precir	1435	0	0.00		0	0	0	0								
Meridian Charter Township Precir	2056	436	21.21		32	13	72	220								
Meridian Charter Township Precir	2056	0	0.00		0	0	0	0								
Meridian Charter Township Precir	2056	0	0.00		0	0	0	0								
Meridian Charter Township Precir	2056	0	0.00		0	0	0	0								
Meridian Charter Township Precir	1731	385	22.24		35	8	46	186								
Meridian Charter Township Precir	1731	0	0.00		0	0	0	0								
Meridian Charter Township Precir	1731	0	0.00		0	0	0	0								
Meridian Charter Township Precir	1731	0	0.00		0	0	0	0								
Meridian Charter Township Precir	1074	220	20.48		29	7	43	102								
Meridian Charter Township Precir	1074	0	0.00		0	0	0	0								
Meridian Charter Township Precir	1074	0	0.00		0	0	0	0								
Meridian Charter Township Precir	1074	0	0.00		0	0	0	0								
Meridian Charter Township Precir	1755	427	24.33		37	18	36	223								
Meridian Charter Township Precir	1755	0	0.00		0	0	0	0								
Meridian Charter Township Precir	1755	0	0.00		0	0	0	0								
Meridian Charter Township Precir	1755	0	0.00		0	0	0	0								
Meridian Charter Township Precir	2114	458	21.67		59	12	47	225								
Meridian Charter Township Precir	2114	0	0.00		0	0	0	0								
Meridian Charter Township Precir	2114	0	0.00		0	0	0	0								
Meridian Charter Township Precir	2114	0	0.00		0	0	0	0								
Meridian Charter Township Precir	1588	473	29.79		44	19	59	237								
Meridian Charter Township Precir	1588	0	0.00		0	0	0	0								
Meridian Charter Township Precir	1588	0	0.00		0	0	0	0								
Meridian Charter Township Precir	1588	0	0.00		0	0	0	0								
Meridian Charter Township Precir	1713	539	31.47		44	16	46	298								
Meridian Charter Township Precir	1713	2	0.12		0	0	0	0								
Meridian Charter Township Precir	1713	0	0.00		0	0	0	0								
Meridian Charter Township Precir	1713	0	0.00		0	0	0	0								
Meridian Charter Township Precir	1016	275	27.07		24	9	22	151								
Meridian Charter Township Precir	1016	1	0.10		0	0	0	0								
Meridian Charter Township Precir	1016	0	0.00		0	0	0	0								

INGHAM COUNTY Statement of Vote
INGHAM_AUGPRIMARY08_E

100463	NON PARTISAN JUDGE OF COA 4TH DISTRICT															
	Registration	Ballots Cast	Turnout (%)		Eric Doster	Jim Howell	Michael J. Kelly	Paula Manderfield								
Meridian Charter Township Precir	1016	0	0.00		0	0	0	0								
Meridian Charter Township Precir	1190	239	20.08		26	4	21	133								
Meridian Charter Township Precir	1190	0	0.00		0	0	0	0								
Meridian Charter Township Precir	1190	0	0.00		0	0	0	0								
Meridian Charter Township Precir	1190	0	0.00		0	0	0	0								
Meridian Charter Township Precir	1467	391	26.65		43	7	54	203								
Meridian Charter Township Precir	1467	0	0.00		0	0	0	0								
Meridian Charter Township Precir	1467	0	0.00		0	0	0	0								
Meridian Charter Township Precir	1467	0	0.00		0	0	0	0								
Meridian Charter Township Precir	1594	379	23.78		43	12	41	197								
Meridian Charter Township Precir	1594	0	0.00		0	0	0	0								
Meridian Charter Township Precir	1594	0	0.00		0	0	0	0								
Meridian Charter Township Precir	1594	0	0.00		0	0	0	0								
Meridian Charter Township Precir	1613	458	28.39		45	18	36	255								
Meridian Charter Township Precir	1613	0	0.00		0	0	0	0								
Meridian Charter Township Precir	1613	0	0.00		0	0	0	0								
Meridian Charter Township Precir	1613	0	0.00		0	0	0	0								
Meridian Charter Township Precir	1206	130	10.78		12	6	23	58								
Meridian Charter Township Precir	1206	0	0.00		0	0	0	0								
Meridian Charter Township Precir	1206	0	0.00		0	0	0	0								
Meridian Charter Township Precir	1206	0	0.00		0	0	0	0								
Meridian Charter Township Precir	916	189	20.63		33	7	16	95								
Meridian Charter Township Precir	916	0	0.00		0	0	0	0								
Meridian Charter Township Precir	916	0	0.00		0	0	0	0								
Meridian Charter Township Precir	916	0	0.00		0	0	0	0								
Meridian Charter Township Precir	1793	207	11.54		13	13	23	106								
Meridian Charter Township Precir	1793	0	0.00		0	0	0	0								
Meridian Charter Township Precir	1793	0	0.00		0	0	0	0								
Meridian Charter Township Precir	1793	0	0.00		0	0	0	0								
Meridian Charter Township Precir	1522	372	24.44		37	12	41	186								
Meridian Charter Township Precir	1522	0	0.00		0	0	0	0								
Meridian Charter Township Precir	1522	0	0.00		0	0	0	0								
Meridian Charter Township Precir	1522	0	0.00		0	0	0	0								
Meridian Charter Township Precir	1480	431	29.12		37	27	54	226								
Meridian Charter Township Precir	1480	1	0.07		0	0	0	0								
Meridian Charter Township Precir	1480	0	0.00		0	0	0	0								
Meridian Charter Township Precir	1480	0	0.00		0	0	0	0								
Onondaga Township Precinct 1	2155	235	10.90		36	14	36	76								
Onondaga Township Precinct 1 -	2155	0	0.00		0	0	0	0								
Onondaga Township Precinct 1 -	2155	0	0.00		0	0	0	0								
Onondaga Township Precinct 1 -	2155	0	0.00		0	0	0	0								
Stockbridge Township Precinct 1	1486	283	19.04		19	13	62	74								
Stockbridge Township Precinct 1	1486	0	0.00		0	0	0	0								
Stockbridge Township Precinct 1	1486	0	0.00		0	0	0	0								
Stockbridge Township Precinct 1	1486	0	0.00		0	0	0	0								
Stockbridge Township Precinct 2	1262	229	18.15		18	20	38	54								
Stockbridge Township Precinct 2	1262	0	0.00		0	0	0	0								
Stockbridge Township Precinct 2	1262	0	0.00		0	0	0	0								
Stockbridge Township Precinct 2	1262	0	0.00		0	0	0	0								
Vevay Township Precinct 1 122	1700	287	16.88		43	11	27	128								
Vevay Township Precinct 1 - Elec	1700	0	0.00		0	0	0	0								
Vevay Township Precinct 1 - SPR	1700	0	0.00		0	0	0	0								
Vevay Township Precinct 1 - Cou	1700	0	0.00		0	0	0	0								
Vevay Township Precinct 2 123	1116	291	26.08		32	8	45	126								
Vevay Township Precinct 2 - Elec	1116	0	0.00		0	0	0	0								
Vevay Township Precinct 2 - SPR	1116	0	0.00		0	0	0	0								
Vevay Township Precinct 2 - Cou	1116	0	0.00		0	0	0	0								
Wheatfield Township Precinct 1	1214	377	31.05		47	19	47	160								
Wheatfield Township Precinct 1 -	1214	0	0.00		0	0	0	0								
Wheatfield Township Precinct 1 -	1214	0	0.00		0	0	0	0								
Wheatfield Township Precinct 1 -	1214	0	0.00		0	0	0	0								

INGHAM COUNTY Statement of Vote
INGHAM_AUGPRIMARY08_E

100463	NON PARTISAN JUDGE OF COA 4TH DISTRICT															
	Registration	Ballots Cast	Turnout (%)		Eric Doster	Jim Howell	Michael J. Kelly	Paula Manderfield								
White Oak Township Precinct 1	826	0	0.00		0	0	0	0								
White Oak Township Precinct 1 -	826	115	13.92		16	10	19	38								
White Oak Township Precinct 1 -	826	0	0.00		0	0	0	0								
White Oak Township Precinct 1 -	826	0	0.00		0	0	0	0								
Williamstown Township Precinct 1	2081	0	0.00		0	0	0	0								
Williamstown Township Precinct 1	2081	591	28.40		76	27	70	252								
Williamstown Township Precinct 1	2081	0	0.00		0	0	0	0								
Williamstown Township Precinct 1	2081	0	0.00		0	0	0	0								
Williamstown Township Precinct 2	1806	496	27.46		71	26	68	182								
Williamstown Township Precinct 2	1806	0	0.00		0	0	0	0								
Williamstown Township Precinct 2	1806	0	0.00		0	0	0	0								
Williamstown Township Precinct 2	1806	0	0.00		0	0	0	0								
Precinct Totals	203332	29786	14.65		2760	1128	3815	15142								
Election Day Manual Entry Totals	203332	1766	0.87		185	79	206	712								
SPR Host Modem Totals	203332	0	0.00		0	0	0	0								
Grand Totals	203332	31552	15.52		2965	1207	4021	15854								
County Clerk Totals	203332	0	0.00		0	0	0	0								

PRECINCT REPORT

IONIA COUNTY, MI
PRIMARY ELECTION
AUGUST 5, 2008
STATISTICS

ELECTION RESULTS

REPORT-EL30

PAGE 0001-01

RUN DATE:01/06/09 09:33 AM

2009 JAN -9 PM 1:09

0001 Berlin Township Prec 1

	VOTES	PERCENT
REGISTERED VOTERS - TOTAL	1513	
REGISTERED VOTERS - REPUBLICAN	0	
REGISTERED VOTERS - DEMOCRATIC	0	
REGISTERED VOTERS - NONPARTISAN	0	
BALLOTS CAST - TOTAL	253	
BALLOTS CAST - REPUBLICAN	207	81.82
BALLOTS CAST - DEMOCRATIC	35	13.83
BALLOTS CAST - NONPARTISAN	11	4.35
BALLOTS CAST - CROSSOVER	11	4.35
VOTER TURNOUT - TOTAL		16.72

0001 Berlin Township Prec 1

	VOTES	PERCENT
UNITED STATES SENATOR		
Vote for not more than 1		
Jack Hoogendyk, Jr.	139	100.00
WRITE-IN.	0	
REP IN CONGRESS 3RD DIST		
Vote for not more than 1		
Vernon J. Ehlers	167	100.00
WRITE-IN.	0	
REP IN STATE LEGISLATURE 87TH DIST		
Vote for not more than 1		
Brian N. Calley	170	99.42
WRITE-IN.	1	.58
PROSECUTING ATTORNEY		
Vote for not more than 1		
Ronald J. Schafer.	156	98.73
WRITE-IN.	2	1.27
SHERIFF		
Vote for not more than 1		
Dwain Dennis	96	46.60
Gordon Douglas.	110	53.40
WRITE-IN.	0	
CLERK		
Vote for not more than 1		
Tonda Rich	164	100.00
WRITE-IN.	0	
TREASURER		
Vote for not more than 1		
Nancy Hickey	158	100.00
WRITE-IN.	0	
REGISTER OF DEEDS		
Vote for not more than 1		
Diane M. Adams.	131	70.43
Sandra M. Salter	55	29.57
WRITE-IN.	0	
DRAIN COMMISSIONER		
Vote for not more than 1		
John M. Bush	105	59.66
David L. Daniels	71	40.34
WRITE-IN.	0	
COUNTY COMMISSIONER 5TH DIST		
Vote for not more than 1		
Larry Tiejema	158	99.37
WRITE-IN.	1	.63
SUPERVISOR BERLIN TOWNSHIP		
Vote for not more than 1		
Robert Bennett.	164	99.39
WRITE-IN.	1	.61
CLERK BERLIN TOWNSHIP		
Vote for not more than 1		
Mark Adams	164	100.00
WRITE-IN.	0	
TREASURER BERLIN TOWNSHIP		
Vote for not more than 1		
Marilyn Palmer.	172	100.00
WRITE-IN.	0	
TRUSTEE BERLIN TOWNSHIP		
Vote for not more than 2		
Wanda Marcussen	158	99.37
WRITE-IN.	1	.63
DELEGATE BERLIN TOWNSHIP		
Vote for not more than 3		
WRITE-IN.	12	100.00

0001 Berlin Township Prec 1

	VOTES	PERCENT
UNITED STATES SENATOR		
Vote for not more than 1		
Carl Levin	34	100.00
WRITE-IN.	0	
REP IN CONGRESS 3RD DIST		
Vote for not more than 1		
Henry Sanchez	29	100.00
WRITE-IN.	0	
REP IN STATE LEGISLATURE 87TH DIST		
Vote for not more than 1		
Greg Grieves	31	100.00
WRITE-IN.	0	
PROSECUTING ATTORNEY		
Vote for not more than 1		
WRITE-IN.	1	100.00
SHERIFF		
Vote for not more than 1		
WRITE-IN.	1	100.00
CLERK		
Vote for not more than 1		
WRITE-IN.	0	
TREASURER		
Vote for not more than 1		
WRITE-IN.	0	
REGISTER OF DEEDS		
Vote for not more than 1		
WRITE-IN.	0	
DRAIN COMMISSIONER		
Vote for not more than 1		
Russell G. Thomas.	33	100.00
WRITE-IN.	0	
COUNTY COMMISSIONER 5TH DIST		
Vote for not more than 1		
Rachel L. Riger	31	100.00
WRITE-IN.	0	
SUPERVISOR BERLIN TOWNSHIP		
Vote for not more than 1		
WRITE-IN.	0	
CLERK BERLIN TOWNSHIP		
Vote for not more than 1		
WRITE-IN.	0	
TREASURER BERLIN TOWNSHIP		
Vote for not more than 1		
WRITE-IN.	0	
TRUSTEE BERLIN TOWNSHIP		
Vote for not more than 2		
Jerome Gregory.	24	100.00
WRITE-IN.	0	
DELEGATE BERLIN TOWNSHIP		
Vote for not more than 6		
Matthew C. Korreck	23	20.54
Stanley R. Newman.	22	19.64
Donald Riger	22	19.64
Julie K. Riger.	23	20.54
Rachel Riger	22	19.64
WRITE-IN.	0	

0001 Berlin Township Prec 1

	VOTES	PERCENT
JUDGE OF CIRCUIT COURT		
Vote for not more than 1		
Patrick M. Duff	47	21.96
Ronald L. Finegood	20	9.35
Suzanne Hoseth Kreeger	146	68.22
WRITE-IN.	1	.47

0002 Boston Township Prec 1

	VOTES	PERCENT
REGISTERED VOTERS - TOTAL	1355	
REGISTERED VOTERS - REPUBLICAN	0	
REGISTERED VOTERS - DEMOCRATIC	0	
REGISTERED VOTERS - NONPARTISAN	0	
BALLOTS CAST - TOTAL	240	
BALLOTS CAST - REPUBLICAN	191	79.58
BALLOTS CAST - DEMOCRATIC	28	11.67
BALLOTS CAST - NONPARTISAN	21	8.75
BALLOTS CAST - CROSSOVER	21	8.75
VOTER TURNOUT - TOTAL		17.71

0002 Boston Township Prec 1

	VOTES	PERCENT
UNITED STATES SENATOR		
Vote for not more than 1		
Jack Hoogendyk, Jr.	151	100.00
WRITE-IN.	0	
REP IN CONGRESS 3RD DIST		
Vote for not more than 1		
Vernon J. Ehlers	166	100.00
WRITE-IN.	0	
REP IN STATE LEGISLATURE 87TH DIST		
Vote for not more than 1		
Brian N. Calley	176	100.00
WRITE-IN.	0	
PROSECUTING ATTORNEY		
Vote for not more than 1		
Ronald J. Schafer.	150	98.68
WRITE-IN.	2	1.32
SHERIFF		
Vote for not more than 1		
Dwain Dennis	120	65.22
Gordon Douglas.	64	34.78
WRITE-IN.	0	
CLERK		
Vote for not more than 1		
Tonda Rich	162	100.00
WRITE-IN.	0	
TREASURER		
Vote for not more than 1		
Nancy Hickey	162	100.00
WRITE-IN.	0	
REGISTER OF DEEDS		
Vote for not more than 1		
Diane M. Adams.	128	74.42
Sandra M. Salter	44	25.58
WRITE-IN.	0	
DRAIN COMMISSIONER		
Vote for not more than 1		
John M. Bush	109	71.24
David L. Daniels	44	28.76
WRITE-IN.	0	

	VOTES	PERCENT
COUNTY COMMISSIONER 5TH DIST		
Vote for not more than 1		
Larry Tiejema	154	100.00
WRITE-IN.	0	
SUPERVISOR BOSTON TOWNSHIP		
Vote for not more than 1		
Robert Dunton	148	100.00
WRITE-IN.	0	
CLERK BOSTON TOWNSHIP		
Vote for not more than 1		
Lori Spoelstra.	153	100.00
WRITE-IN.	0	
TREASURER BOSTON TOWNSHIP		
Vote for not more than 1		
Mary Trierweiler Lamphere	153	100.00
WRITE-IN.	0	
TRUSTEE BOSTON TOWNSHIP		
Vote for not more than 4		
Bruce Harvey	120	25.00
Dave E. Mackey.	123	25.63
Kenneth Olson	116	24.17
Michael Perry	121	25.21
WRITE-IN.	0	
DELEGATE BOSTON TOWNSHIP		
Vote for not more than 3		
WRITE-IN.	2	100.00

0002 Boston Township Prec 1

	VOTES	PERCENT
UNITED STATES SENATOR		
Vote for not more than 1		
Carl Levin	28	100.00
WRITE-IN.	0	
REP IN CONGRESS 3RD DIST		
Vote for not more than 1		
Henry Sanchez	22	100.00
WRITE-IN.	0	
REP IN STATE LEGISLATURE 87TH DIST		
Vote for not more than 1		
Greg Grieves	27	100.00
WRITE-IN.	0	
PROSECUTING ATTORNEY		
Vote for not more than 1		
WRITE-IN.	3	100.00
SHERIFF		
Vote for not more than 1		
WRITE-IN.	2	100.00
CLERK		
Vote for not more than 1		
WRITE-IN.	2	100.00
TREASURER		
Vote for not more than 1		
WRITE-IN.	1	100.00
REGISTER OF DEEDS		
Vote for not more than 1		
WRITE-IN.	1	100.00
DRAIN COMMISSIONER		
Vote for not more than 1		
Russell G. Thomas.	20	100.00
WRITE-IN.	0	
COUNTY COMMISSIONER 5TH DIST		
Vote for not more than 1		
Rachel L. Riger	23	100.00
WRITE-IN.	0	

	VOTES	PERCENT
SUPERVISOR BOSTON TOWNSHIP		
Vote for not more than 1		
Cynthia Livingston	20	100.00
WRITE-IN.	0	
CLERK BOSTON TOWNSHIP		
Vote for not more than 1		
WRITE-IN.	1	100.00
TREASURER BOSTON TOWNSHIP		
Vote for not more than 1		
WRITE-IN.	1	100.00
TRUSTEE BOSTON TOWNSHIP		
Vote for not more than 4		
WRITE-IN.	1	100.00
DELEGATE BOSTON TOWNSHIP 1		
Vote for not more than 6		
Greg Grieves	21	23.33
Kathron M. Guyott.	14	15.56
Michael La Vean	20	22.22
Dan Lomas	16	17.78
Janet Tlapek	18	20.00
WRITE-IN.	1	1.11

0002 Boston Township Prec 1

	VOTES	PERCENT
JUDGE OF CIRCUIT COURT		
Vote for not more than 1		
Patrick M. Duff	70	38.89
Ronald L. Finegood	10	5.56
Suzanne Hoseth Kreeger	100	55.56
WRITE-IN.	0	

0003 Boston Township Prec 2

	VOTES	PERCENT
REGISTERED VOTERS - TOTAL	1498	
REGISTERED VOTERS - REPUBLICAN	0	
REGISTERED VOTERS - DEMOCRATIC	0	
REGISTERED VOTERS - NONPARTISAN	0	
BALLOTS CAST - TOTAL	103	
BALLOTS CAST - REPUBLICAN	92	89.32
BALLOTS CAST - DEMOCRATIC	9	8.74
BALLOTS CAST - NONPARTISAN	2	1.94
BALLOTS CAST - CROSSOVER	2	1.94
VOTER TURNOUT - TOTAL		6.88

0003 Boston Township Prec 2

	VOTES	PERCENT
UNITED STATES SENATOR		
Vote for not more than 1		
Jack Hoogendyk, Jr.	79	100.00
WRITE-IN.	0	
REP IN CONGRESS 3RD DIST		
Vote for not more than 1		
Vernon J. Ehlers	82	100.00
WRITE-IN.	0	
REP IN STATE LEGISLATURE 87TH DIST		
Vote for not more than 1		
Brian N. Calley	83	100.00
WRITE-IN.	0	
PROSECUTING ATTORNEY		
Vote for not more than 1		
Ronald J. Schafer.	76	100.00
WRITE-IN.	0	
SHERIFF		
Vote for not more than 1		
Dwain Dennis	40	43.96
Gordon Douglas.	51	56.04
WRITE-IN.	0	
CLERK		
Vote for not more than 1		
Tonda Rich	78	100.00
WRITE-IN.	0	
TREASURER		
Vote for not more than 1		
Nancy Hickey	81	100.00
WRITE-IN.	0	
REGISTER OF DEEDS		
Vote for not more than 1		
Diane M. Adams.	56	65.88
Sandra M. Salter	27	31.76
WRITE-IN.	2	2.35
DRAIN COMMISSIONER		
Vote for not more than 1		
John M. Bush	51	62.96
David L. Daniels	30	37.04
WRITE-IN.	0	

	VOTES	PERCENT
COUNTY COMMISSIONER 6TH DIST		
Vote for not more than 1		
James L. Banks.	74	98.67
WRITE-IN.	1	1.33
SUPERVISOR BOSTON TOWNSHIP		
Vote for not more than 1		
Robert Dunton	70	98.59
WRITE-IN.	1	1.41
CLERK BOSTON TOWNSHIP		
Vote for not more than 1		
Lori Spoelstra.	77	98.72
WRITE-IN.	1	1.28
TREASURER BOSTON TOWNSHIP		
Vote for not more than 1		
Mary Trierweiler Lamphere	73	96.05
WRITE-IN.	3	3.95
TRUSTEE BOSTON TOWNSHIP		
Vote for not more than 4		
Bruce Harvey	61	24.40
Dave E. Mackey.	56	22.40
Kenneth Olson	62	24.80
Michael Perry	63	25.20
WRITE-IN.	8	3.20
DELEGATE BOSTON TOWNSHIP		
Vote for not more than 3		
WRITE-IN.	4	100.00

0003 Boston Township Prec 2

	VOTES	PERCENT
UNITED STATES SENATOR		
Vote for not more than 1		
Carl Levin	9	100.00
WRITE-IN.	0	
REP IN CONGRESS 3RD DIST		
Vote for not more than 1		
Henry Sanchez	7	100.00
WRITE-IN.	0	
REP IN STATE LEGISLATURE 87TH DIST		
Vote for not more than 1		
Greg Grieves	8	100.00
WRITE-IN.	0	
PROSECUTING ATTORNEY		
Vote for not more than 1		
WRITE-IN.	1	100.00
SHERIFF		
Vote for not more than 1		
WRITE-IN.	1	100.00
CLERK		
Vote for not more than 1		
WRITE-IN.	1	100.00
TREASURER		
Vote for not more than 1		
WRITE-IN.	1	100.00
REGISTER OF DEEDS		
Vote for not more than 1		
WRITE-IN.	1	100.00
DRAIN COMMISSIONER		
Vote for not more than 1		
Russell G. Thomas.	8	100.00
WRITE-IN.	0	
COUNTY COMMISSIONER 6TH DIST		
Vote for not more than 1		
WRITE-IN.	0	

	VOTES	PERCENT
SUPERVISOR BOSTON TOWNSHIP		
Vote for not more than 1		
Cynthia Livingston	8	100.00
WRITE-IN.	0	
CLERK BOSTON TOWNSHIP		
Vote for not more than 1		
WRITE-IN.	0	
TREASURER BOSTON TOWNSHIP		
Vote for not more than 1		
WRITE-IN.	0	
TRUSTEE BOSTON TOWNSHIP		
Vote for not more than 4		
WRITE-IN.	0	
DELEGATE BOSTON TOWNSHIP 2		
Vote for not more than 6		
WRITE-IN.	0	

0003 Boston Township Prec 2

	VOTES	PERCENT
JUDGE OF CIRCUIT COURT		
Vote for not more than 1		
Patrick M. Duff	29	36.25
Ronald L. Finegood	11	13.75
Suzanne Hoseth Kreeger	40	50.00
WRITE-IN.	0	

0004 Boston Township Prec 3

	VOTES	PERCENT
REGISTERED VOTERS - TOTAL	1432	
REGISTERED VOTERS - REPUBLICAN	0	
REGISTERED VOTERS - DEMOCRATIC	0	
REGISTERED VOTERS - NONPARTISAN	0	
BALLOTS CAST - TOTAL	112	
BALLOTS CAST - REPUBLICAN	90	80.36
BALLOTS CAST - DEMOCRATIC	16	14.29
BALLOTS CAST - NONPARTISAN	6	5.36
BALLOTS CAST - CROSSOVER	5	4.46
VOTER TURNOUT - TOTAL		7.82

0004 Boston Township Prec 3

	VOTES	PERCENT
UNITED STATES SENATOR		
Vote for not more than 1		
Jack Hoogendyk, Jr.	74	100.00
WRITE-IN.	0	
REP IN CONGRESS 3RD DIST		
Vote for not more than 1		
Vernon J. Ehlers	77	98.72
WRITE-IN.	1	1.28
REP. IN STATE LEGISLATURE 87TH DIST		
Vote for not more than 1		
Brian N. Calley	79	100.00
WRITE-IN.	0	
PROSECUTING ATTORNEY		
Vote for not more than 1		
Ronald J. Schafer.	71	98.61
WRITE-IN.	1	1.39
SHERIFF		
Vote for not more than 1		
Dwain Dennis	58	66.67
Gordon Douglas.	29	33.33
WRITE-IN.	0	
CLERK		
Vote for not more than 1		
Tonda Rich	74	100.00
WRITE-IN.	0	
TREASURER		
Vote for not more than 1		
Nancy Hickey	72	100.00
WRITE-IN.	0	
REGISTER OF DEEDS		
Vote for not more than 1		
Diane M. Adams.	58	80.56
Sandra M. Salter	14	19.44
WRITE-IN.	0	
DRAIN COMMISSIONER		
Vote for not more than 1		
John M. Bush	46	63.89
David L. Daniels	26	36.11
WRITE-IN.	0	
COUNTY COMMISSIONER 5TH DIST		
Vote for not more than 1		
Larry Tiejema	70	98.59
WRITE-IN.	1	1.41
SUPERVISOR BOSTON TOWNSHIP		
Vote for not more than 1		
Robert Dunton	72	98.63
WRITE-IN.	1	1.37
CLERK BOSTON TOWNSHIP		
Vote for not more than 1		
Lori Spoelstra.	71	98.61
WRITE-IN.	1	1.39
TREASURER BOSTON TOWNSHIP		
Vote for not more than 1		
Mary Trierweiler Lamphere	69	100.00
WRITE-IN.	0	
TRUSTEE BOSTON TOWNSHIP		
Vote for not more than 4		
Bruce Harvey	59	25.65
Dave E. Mackey.	60	26.09
Kenneth Olson	57	24.78
Michael Perry	54	23.48
WRITE-IN.	0	
DELEGATE BOSTON TOWNSHIP		
Vote for not more than 3		
WRITE-IN.	1	100.00

0004 Boston Township Prec 3

	VOTES	PERCENT
UNITED STATES SENATOR		
Vote for not more than 1		
Carl Levin	16	100.00
WRITE-IN.	0	
REP IN CONGRESS 3RD DIST		
Vote for not more than 1		
Henry Sanchez	14	100.00
WRITE-IN.	0	
REP IN STATE LEGISLATURE 87TH DIST		
Vote for not more than 1		
Greg Grieves	13	100.00
WRITE-IN.	0	
PROSECUTING ATTORNEY		
Vote for not more than 1		
WRITE-IN.	1	100.00
SHERIFF		
Vote for not more than 1		
WRITE-IN.	1	100.00
CLERK		
Vote for not more than 1		
WRITE-IN.	1	100.00
TREASURER		
Vote for not more than 1		
WRITE-IN.	1	100.00
REGISTER OF DEEDS		
Vote for not more than 1		
WRITE-IN.	1	100.00
DRAIN COMMISSIONER		
Vote for not more than 1		
Russell G. Thomas.	14	100.00
WRITE-IN.	0	
COUNTY COMMISSIONER 5TH DIST		
Vote for not more than 1		
Rachel L. Riger	14	100.00
WRITE-IN.	0	
SUPERVISOR BOSTON TOWNSHIP		
Vote for not more than 1		
Cynthia Livingston	13	100.00
WRITE-IN.	0	
CLERK BOSTON TOWNSHIP		
Vote for not more than 1		
WRITE-IN.	1	100.00
TREASURER BOSTON TOWNSHIP		
Vote for not more than 1		
WRITE-IN.	1	100.00
TRUSTEE BOSTON TOWNSHIP		
Vote for not more than 4		
WRITE-IN.	0	
DELEGATE BOSTON TOWNSHIP 3		
Vote for not more than 6		
F. Mark Rhoades	13	56.52
Marie B. Rhoades	10	43.48
WRITE-IN.	0	

RUN DATE:01/06/09 09:33 AM

0004 Boston Township Prec 3

	VOTES	PERCENT
JUDGE OF CIRCUIT COURT		
Vote for not more than 1		
Patrick M. Duff	34	46.58
Ronald L. Finegood	8	10.96
Suzanne Hoseth Kreeger	31	42.47
WRITE-IN.	0	

0005 Campbell Township Prec 1

	VOTES	PERCENT
REGISTERED VOTERS - TOTAL	1822	
REGISTERED VOTERS - REPUBLICAN	0	
REGISTERED VOTERS - DEMOCRATIC	0	
REGISTERED VOTERS - NONPARTISAN	0	
BALLOTS CAST - TOTAL	301	
BALLOTS CAST - REPUBLICAN	227	75.42
BALLOTS CAST - DEMOCRATIC	37	12.29
BALLOTS CAST - NONPARTISAN	37	12.29
BALLOTS CAST - CROSSOVER	29	9.63
VOTER TURNOUT - TOTAL		16.52

0005 Campbell Township Prec 1

	VOTES	PERCENT
UNITED STATES SENATOR		
Vote for not more than 1		
Jack Hoogendyk, Jr.	173	100.00
WRITE-IN.	0	
REP IN CONGRESS 3RO DIST		
Vote for not more than 1		
Vernon J. Ehlers	189	99.47
WRITE-IN.	1	.53
REP IN STATE LEGISLATURE 87TH DIST		
Vote for not more than 1		
Brian N. Calley	202	100.00
WRITE-IN.	0	
PROSECUTING ATTORNEY		
Vote for not more than 1		
Ronald J. Schafer.	169	99.41
WRITE-IN.	1	.59
SHERIFF		
Vote for not more than 1		
Dwain Dennis	102	50.00
Gordon Douglas.	102	50.00
WRITE-IN.	0	
CLERK		
Vote for not more than 1		
Tonda Rich	174	99.43
WRITE-IN.	1	.57
TREASURER		
Vote for not more than 1		
Nancy Hickey	190	99.48
WRITE-IN.	1	.52
REGISTER OF DEEDS		
Vote for not more than 1		
Diane M. Adams.	133	73.08
Sandra M. Salter	48	26.37
WRITE-IN.	1	.55
DRAIN COMMISSIONER		
Vote for not more than 1		
John M. Bush	100	50.76
David L. Daniels	97	49.24
WRITE-IN.	0	
COUNTY COMMISSIONER 6TH DIST		
Vote for not more than 1		
James L. Banks.	163	98.79
WRITE-IN.	2	1.21
SUPERVISOR CAMPBELL TOWNSHIP		
Vote for not more than 1		
Lyle D. Jackson	183	99.46
WRITE-IN.	1	.54
CLERK CAMPBELL TOWNSHIP		
Vote for not more than 1		
Marshann Ludema	187	100.00
WRITE-IN.	0	
TREASURER CAMPBELL TOWNSHIP		
Vote for not more than 1		
Arlen L. Brooks	198	99.50
WRITE-IN.	1	.50
TRUSTEE CAMPBELL TOWNSHIP		
Vote for not more than 2		
Frederick B. Morris	136	46.42
Brian K. Thompson.	155	52.90
WRITE-IN.	2	.68
DELEGATE CAMPBELL TOWNSHIP		
Vote for not more than 3		
WRITE-IN.	4	100.00

0005 Campbell Township Prec 1

	VOTES	PERCENT
UNITED STATES SENATOR		
Vote for not more than 1		
Carl Levin	36	97.30
WRITE-IN.	1	2.70
REP IN CONGRESS 3RD DIST		
Vote for not more than 1		
Henry Sanchez	32	100.00
WRITE-IN.	0	
REP IN STATE LEGISLATURE 87TH DIST		
Vote for not more than 1		
Greg Grieves	34	100.00
WRITE-IN.	0	
PROSECUTING ATTORNEY		
Vote for not more than 1		
WRITE-IN.	5	100.00
SHERIFF		
Vote for not more than 1		
WRITE-IN.	4	100.00
CLERK		
Vote for not more than 1		
WRITE-IN.	5	100.00
TREASURER		
Vote for not more than 1		
WRITE-IN.	4	100.00
REGISTER OF DEEDS		
Vote for not more than 1		
WRITE-IN.	6	100.00
DRAIN COMMISSIONER		
Vote for not more than 1		
Russell G. Thomas.	26	100.00
WRITE-IN.	0	
COUNTY COMMISSIONER 6TH DIST		
Vote for not more than 1		
WRITE-IN.	5	100.00
SUPERVISOR CAMPBELL TOWNSHIP		
Vote for not more than 1		
WRITE-IN.	4	100.00
CLERK CAMPBELL TOWNSHIP		
Vote for not more than 1		
WRITE-IN.	4	100.00
TREASURER CAMPBELL TOWNSHIP		
Vote for not more than 1		
WRITE-IN.	4	100.00
TRUSTEE CAMPBELL TOWNSHIP		
Vote for not more than 2		
WRITE-IN.	6	100.00
DELEGATE CAMPBELL TOWNSHIP		
Vote for not more than 6		
Judith Transue.	27	84.38
WRITE-IN.	5	15.63

0005 Campbell Township Prec 1

	VOTES	PERCENT
JUDGE OF CIRCUIT COURT		
Vote for not more than 1		
Patrick M. Duff	64	30.05
Ronald L. Finegood	27	12.68
Suzanne Hoseth Kreeger	121	56.81
WRITE-IN.	1	.47
CAMPBELL RENEWAL MILLAGE PROPOSAL		
Vote for not more than 1		
YES	233	82.92
NO.	48	17.08
CLARKSVILLE VLG PROPOSAL 1		
Vote for not more than 1		
YES	57	87.69
NO.	8	12.31
CLARKSVILLE VLG PROPOSAL 2		
Vote for not more than 1		
YES	47	77.05
NO.	14	22.95
CLARKSVILLE VLG PROPOSAL 3		
Vote for not more than 1		
YES	36	60.00
NO.	24	40.00
CLARKSVILLE VLG PROPOSAL 4		
Vote for not more than 1		
YES	40	67.80
NO.	19	32.20
CLARKSVILLE VLG PROPOSAL 5		
Vote for not more than 1		
YES	41	69.49
NO.	18	30.51
CLARKSVILLE VLG PROPOSAL 6		
Vote for not more than 1		
YES	41	69.49
NO.	18	30.51

0006 Danby Township Prec 1

	VOTES	PERCENT
REGISTERED VOTERS - TOTAL	2098	
REGISTERED VOTERS - REPUBLICAN	0	
REGISTERED VOTERS - DEMOCRATIC	0	
REGISTERED VOTERS - NONPARTISAN	0	
BALLOTS CAST - TOTAL	302	
BALLOTS CAST - REPUBLICAN	245	81.13
BALLOTS CAST - DEMOCRATIC	46	15.23
BALLOTS CAST - NONPARTISAN	11	3.64
BALLOTS CAST - CROSSOVER	11	3.64
VOTER TURNOUT - TOTAL		14.39

0006 Danby Township Prec 1

	VOTES	PERCENT
UNITED STATES SENATOR		
Vote for not more than 1		
Jack Hoogendyk, Jr.	187	99.47
WRITE-IN.	1	.53
REP IN CONGRESS 3RD DIST		
Vote for not more than 1		
Vernon J. Ehlers	201	99.50
WRITE-IN.	1	.50
REP IN STATE LEGISLATURE 87TH DIST		
Vote for not more than 1		
Brian N. Calley	214	99.53
WRITE-IN.	1	.47
PROSECUTING ATTORNEY		
Vote for not more than 1		
Ronald J. Schafer.	186	100.00
WRITE-IN.	0	
SHERIFF		
Vote for not more than 1		
Dwain Dennis	143	64.71
Gordon Douglas.	78	35.29
WRITE-IN.	0	
CLERK		
Vote for not more than 1		
Tonda Rich	192	100.00
WRITE-IN.	0	
TREASURER		
Vote for not more than 1		
Nancy Hickey	192	100.00
WRITE-IN.	0	
REGISTER OF DEEDS		
Vote for not more than 1		
Diane M. Adams.	136	68.00
Sandra M. Salter	64	32.00
WRITE-IN.	0	
DRAIN COMMISSIONER		
Vote for not more than 1		
John M. Bush	116	56.31
David L. Daniels	90	43.69
WRITE-IN.	0	
COUNTY COMMISSIONER 7TH DIST		
Vote for not more than 1		
Julie A. Calley	196	99.49
WRITE-IN.	1	.51
SUPERVISOR DANBY TOWNSHIP		
Vote for not more than 1		
Carol S. Brown.	98	42.06
Richard Pohl	132	56.65
WRITE-IN.	3	1.29
CLERK DANBY TOWNSHIP		
Vote for not more than 1		
Kristina Platte	206	100.00
WRITE-IN.	0	
TREASURER DANBY TOWNSHIP		
Vote for not more than 1		
Elizabeth Kolarik.	207	100.00
WRITE-IN.	0	
TRUSTEE DANBY TOWNSHIP		
Vote for not more than 2		
Bill Brown	110	29.57
Pamela McCormack	140	37.63
Gary R. Reisbig	122	32.80
WRITE-IN.	0	
DELEGATE DANBY TOWNSHIP		
Vote for not more than 3		
Jeff Timmer.	179	98.35
WRITE-IN.	3	1.65

0006 Danby Township Prec 1

	VOTES	PERCENT
UNITED STATES SENATOR		
Vote for not more than 1		
Carl Levin	45	100.00
WRITE-IN.	0	
REP IN CONGRESS 3RD DIST		
Vote for not more than 1		
Henry Sanchez	37	100.00
WRITE-IN.	0	
REP IN STATE LEGISLATURE 87TH DIST		
Vote for not more than 1		
Greg Grieves	38	100.00
WRITE-IN.	0	
PROSECUTING ATTORNEY		
Vote for not more than 1		
WRITE-IN.	3	100.00
SHERIFF		
Vote for not more than 1		
WRITE-IN.	3	100.00
CLERK		
Vote for not more than 1		
WRITE-IN.	3	100.00
TREASURER		
Vote for not more than 1		
WRITE-IN.	3	100.00
REGISTER OF DEEDS		
Vote for not more than 1		
WRITE-IN.	3	100.00
DRAIN COMMISSIONER		
Vote for not more than 1		
Russell G. Thomas.	35	97.22
WRITE-IN.	1	2.78
COUNTY COMMISSIONER 7TH DIST		
Vote for not more than 1		
Justin Hengesbach.	33	100.00
WRITE-IN.	0	
SUPERVISOR DANBY TOWNSHIP		
Vote for not more than 1		
WRITE-IN.	14	100.00
CLERK DANBY TOWNSHIP		
Vote for not more than 1		
WRITE-IN.	1	100.00
TREASURER DANBY TOWNSHIP		
Vote for not more than 1		
WRITE-IN.	1	100.00
TRUSTEE DANBY TOWNSHIP		
Vote for not more than 2		
WRITE-IN.	3	100.00
DELEGATE DANBY TOWNSHIP		
Vote for not more than 6		
WRITE-IN.	3	100.00

RUN DATE:01/06/09 09:33 AM

0006 Danby Township Prec 1

	VOTES	PERCENT
JUDGE OF CIRCUIT COURT		
Vote for not more than 1		
Patrick M. Duff	129	55.13
Ronald L. Finegood	10	4.27
Suzanne Hoseth Kreeger	95	40.60
WRITE-IN.	0	

PRECINCT REPORT

IONIA COUNTY, MI
PRIMARY ELECTION
AUGUST 5, 2008
STATISTICS

ELECTION RESULTS

REPORT-EL30 PAGE 0007-01

RUN DATE:01/06/09 09:33 AM

0007 Easton Township Prec 1

	VOTES	PERCENT
REGISTERED VOTERS - TOTAL	1104	
REGISTERED VOTERS - REPUBLICAN	0	
REGISTERED VOTERS - DEMOCRATIC	0	
REGISTERED VOTERS - NONPARTISAN	0	
BALLOTS CAST - TOTAL	210	
BALLOTS CAST - REPUBLICAN	179	85.24
BALLOTS CAST - DEMOCRATIC	24	11.43
BALLOTS CAST - NONPARTISAN	7	3.33
BALLOTS CAST - CROSSOVER	7	3.33
VOTER TURNOUT - TOTAL		19.02

0007 Easton Township Prec 1

	VOTES	PERCENT
UNITED STATES SENATOR		
Vote for not more than 1		
Jack Hoogendyk, Jr.	120	100.00
WRITE-IN.	0	
REP IN CONGRESS 3RD DIST		
Vote for not more than 1		
Vernon J. Ehlers	146	100.00
WRITE-IN.	0	
REP IN STATE LEGISLATURE 70TH DIST		
Vote for not more than 1		
Thomas A. Ginster.	32	19.63
Tom Humphreys	44	26.99
Rick Outman.	6	3.68
Cindy Pettit	74	45.40
Jonnie D. Vanderhoef.	3	1.84
Ryan Villet.	4	2.45
WRITE-IN.	0	
PROSECUTING ATTORNEY		
Vote for not more than 1		
Ronald J. Schafer.	123	100.00
WRITE-IN.	0	
SHERIFF		
Vote for not more than 1		
Dwain Dennis	71	40.11
Gordon Douglas.	106	59.89
WRITE-IN.	0	
CLERK		
Vote for not more than 1		
Tonda Rich	138	100.00
WRITE-IN.	0	
TREASURER		
Vote for not more than 1		
Nancy Hickey	137	100.00
WRITE-IN.	0	
REGISTER OF DEEDS		
Vote for not more than 1		
Diane M. Adams.	127	78.88
Sandra M. Salter	34	21.12
WRITE-IN.	0	
DRAIN COMMISSIONER		
Vote for not more than 1		
John M. Bush	113	74.34
David L. Daniels	38	25.00
WRITE-IN.	1	.66
COUNTY COMMISSIONER 2ND DIST		
Vote for not more than 1		
Amanda Powell	125	99.21
WRITE-IN.	1	.79
SUPERVISOR EASTON TOWNSHIP		
Vote for not more than 1		
Joe McCord	129	100.00
WRITE-IN.	0	
CLERK EASTON TOWNSHIP		
Vote for not more than 1		
WRITE-IN.	5	100.00
TREASURER EASTON TOWNSHIP		
Vote for not more than 1		
Tracie A. Dinehart	139	100.00
WRITE-IN.	0	
TRUSTEE EASTON TOWNSHIP		
Vote for not more than 2		
Don Rittersdorf	133	100.00
WRITE-IN.	0	
DELEGATE EASTON TOWNSHIP		
Vote for not more than 3		
WRITE-IN.	2	100.00

0007 Easton Township Prec 1

	VOTES	PERCENT
UNITED STATES SENATOR		
Vote for not more than 1		
Carl Levin	24	100.00
WRITE-IN.	0	
REP IN CONGRESS 3RO DIST		
Vote for not more than 1		
Henry Sanchez	16	100.00
WRITE-IN.	0	
REP IN STATE LEGISLATURE 70TH OIST		
Vote for not more than 1		
Mike Huckleberry	18	100.00
WRITE-IN.	0	
PROSECUTING ATTORNEY		
Vote for not more than 1		
WRITE-IN.	1	100.00
SHERIFF		
Vote for not more than 1		
WRITE-IN.	1	100.00
CLERK		
Vote for not more than 1		
WRITE-IN.	1	100.00
TREASURER		
Vote for not more than 1		
WRITE-IN.	1	100.00
REGISTER OF DEEDS		
Vote for not more than 1		
WRITE-IN.	1	100.00
DRAIN COMMISSIONER		
Vote for not more than 1		
Russell G. Thomas.	16	100.00
WRITE-IN.	0	
COUNTY COMMISSIONER 2ND OIST		
Vote for not more than 1		
Harold J. Trebian.	13	100.00
WRITE-IN.	0	
SUPERVISOR EASTON TOWNSHIP		
Vote for not more than 1		
Larry Bussell	14	100.00
WRITE-IN.	0	
CLERK EASTON TOWNSHIP		
Vote for not more than 1		
Betty I. Rowley	21	100.00
WRITE-IN.	0	
TREASURER EASTON TOWNSHIP		
Vote for not more than 1		
WRITE-IN.	0	
TRUSTEE EASTON TOWNSHIP		
Vote for not more than 2		
Dexter Arnold	17	100.00
WRITE-IN.	0	
DELEGATE EASTON TOWNSHIP		
Vote for not more than 6		
WRITE-IN.	0	

0007 Easton Township Prec 1

	VOTES	PERCENT
JUDGE OF CIRCUIT COURT		
Vote for not more than 1		
Patrick M. Duff	30	20.41
Ronald L. Finegood	14	9.52
Suzanne Hoseth Kreeger	103	70.07
WRITE-IN.	0	

PRECINCT REPORT

IONIA COUNTY, MI
PRIMARY ELECTION
AUGUST 5, 2008
STATISTICS

ELECTION RESULTS

RUN DATE:01/06/09 09:33 AM

REPORT-EL30 PAGE 0008-01

0008 Easton Township Prec 2

	VOTES	PERCENT
REGISTERED VOTERS - TOTAL	1303	
REGISTERED VOTERS - REPUBLICAN	0	
REGISTERED VOTERS - DEMOCRATIC	0	
REGISTERED VOTERS - NONPARTISAN	0	
BALLOTS CAST - TOTAL	189	
BALLOTS CAST - REPUBLICAN	126	66.67
BALLOTS CAST - DEMOCRATIC	43	22.75
BALLOTS CAST - NONPARTISAN	20	10.58
BALLOTS CAST - CROSSOVER	18	9.52
VOTER TURNOUT - TOTAL		14.50

0008 Easton Township Prec 2

	VOTES	PERCENT
UNITED STATES SENATOR		
Vote for not more than 1		
Jack Hoogendyk, Jr.	76	100.00
WRITE-IN.	0	
REP IN CONGRESS 3RD DIST		
Vote for not more than 1		
Vernon J. Ehlers	89	98.89
WRITE-IN.	1	1.11
REP IN STATE LEGISLATURE 70TH DIST		
Vote for not more than 1		
Thomas A. Ginster.	26	23.42
Tom Humphreys	20	18.02
Rick Outman.	8	7.21
Cindy Pettit	51	45.95
Jonnie D. Vanderhoef.	2	1.80
Ryan Villet.	3	2.70
WRITE-IN.	1	.90
PROSECUTING ATTORNEY		
Vote for not more than 1		
Ronald J. Schafer.	87	98.86
WRITE-IN.	1	1.14
SHERIFF		
Vote for not more than 1		
Dwain Dennis	65	52.42
Gordon Douglas.	59	47.58
WRITE-IN.	0	
CLERK		
Vote for not more than 1		
Tonda Rich	87	98.86
WRITE-IN.	1	1.14
TREASURER		
Vote for not more than 1		
Nancy Hickey	88	97.78
WRITE-IN.	2	2.22
REGISTER OF DEEDS		
Vote for not more than 1		
Diane M. Adams.	81	71.05
Sandra M. Salter	33	28.95
WRITE-IN.	0	

	VOTES	PERCENT
ORAIN COMMISSIONER		
Vote for not more than 1		
John M. Bush	55	59.78
David L. Daniels	37	40.22
WRITE-IN.	0	
COUNTY COMMISSIONER 2ND DIST		
Vote for not more than 1		
Amanda Powell	75	98.68
WRITE-IN.	1	1.32
COUNTY COMMISSIONER 4TH DIST		
Vote for not more than 1		
Gordon Kelley	1	100.00
WRITE-IN.	0	
SUPERVISOR EASTON TOWNSHIP		
Vote for not more than 1		
Joe McCord	85	98.84
WRITE-IN.	1	1.16
CLERK EASTON TOWNSHIP		
Vote for not more than 1		
WRITE-IN.	0	
TREASURER EASTON TOWNSHIP		
Vote for not more than 1		
Tracie A. Dinehart	76	98.70
WRITE-IN.	1	1.30
TRUSTEE EASTON TOWNSHIP		
Vote for not more than 2		
Don Rittersdorf	71	98.61
WRITE-IN.	1	1.39
DELEGATE EASTON TOWNSHIP		
Vote for not more than 3		
WRITE-IN.	2	100.00

0008 Easton Township Prec 2

	VOTES	PERCENT
UNITED STATES SENATOR		
Vote for not more than 1		
Carl Levin	40	100.00
WRITE-IN.	0	
REP IN CONGRESS 3RD DIST		
Vote for not more than 1		
Henry Sanchez	39	100.00
WRITE-IN.	0	
REP IN STATE LEGISLATURE 70TH DIST		
Vote for not more than 1		
Mike Huckleberry	39	100.00
WRITE-IN.	0	
PROSECUTING ATTORNEY		
Vote for not more than 1		
WRITE-IN.	7	100.00
SHERIFF		
Vote for not more than 1		
WRITE-IN.	6	100.00
CLERK		
Vote for not more than 1		
WRITE-IN.	6	100.00
TREASURER		
Vote for not more than 1		
WRITE-IN.	6	100.00
REGISTER OF DEEDS		
Vote for not more than 1		
WRITE-IN.	6	100.00
DRAIN COMMISSIONER		
Vote for not more than 1		
Russell G. Thomas.	33	100.00
WRITE-IN.	0	
COUNTY COMMISSIONER 2ND DIST		
Vote for not more than 1		
Harold J. Trebian.	32	100.00
WRITE-IN.	0	
COUNTY COMMISSIONER 4TH DIST		
Vote for not more than 1		
Mark Vroman.	0	
WRITE-IN.	0	
SUPERVISOR EASTON TOWNSHIP		
Vote for not more than 1		
Larry Bussell	25	100.00
WRITE-IN.	0	
CLERK EASTON TOWNSHIP		
Vote for not more than 1		
Betty I. Rowley	36	100.00
WRITE-IN.	0	
TREASURER EASTON TOWNSHIP		
Vote for not more than 1		
WRITE-IN.	3	100.00
TRUSTEE EASTON TOWNSHIP		
Vote for not more than 2		
Dexter Arnold	30	93.75
WRITE-IN.	2	6.25
DELEGATE EASTON TOWNSHIP		
Vote for not more than 6		
WRITE-IN.	6	100.00

RUN DATE:01/06/09 09:33 AM

0008 Easton Township Prec 2

	VOTES	PERCENT
JUDGE OF CIRCUIT COURT		
Vote for not more than 1		
Patrick M. Duff	33	24.81
Ronald L. Finegood	21	15.79
Suzanne Hoseth Kreeger	79	59.40
WRITE-IN.	0	

0009 Ionia Township Prec 1

	VOTES	PERCENT
REGISTERED VOTERS - TOTAL	2677	
REGISTERED VOTERS - REPUBLICAN	0	
REGISTERED VOTERS - DEMOCRATIC	0	
REGISTERED VOTERS - NONPARTISAN	0	
BALLOTS CAST - TOTAL	351	
BALLOTS CAST - REPUBLICAN	270	76.92
BALLOTS CAST - DEMOCRATIC	63	17.95
BALLOTS CAST - NONPARTISAN	18	5.13
BALLOTS CAST - CROSSOVER	16	4.56
VOTER TURNOUT - TOTAL		13.11

0009 Ionia Township Prec 1

	VOTES	PERCENT
UNITED STATES SENATOR		
Vote for not more than 1		
Jack Hoogendyk, Jr.	185	98.93
WRITE-IN.	2	1.07
REP IN CONGRESS 3RD DIST		
Vote for not more than 1		
Vernon J. Ehlers	211	99.06
WRITE-IN.	2	.94
REP. IN STATE LEGISLATURE 70TH DIST		
Vote for not more than 1		
Thomas A. Ginster.	1	100.00
Tom Humphreys	0	
Rick Outman.	0	
Cindy Pettit	0	
Jonnie D. Vanderhoef.	0	
Ryan Villet.	0	
WRITE-IN.	0	
REP IN STATE LEGISLATURE 87TH DIST		
Vote for not more than 1		
Brian N. Calley	224	100.00
WRITE-IN.	0	
PROSECUTING ATTORNEY		
Vote for not more than 1		
Ronald J. Schafer.	198	99.00
WRITE-IN.	2	1.00
SHERIFF		
Vote for not more than 1		
Dwain Dennis	104	39.54
Gordon Douglas.	158	60.08
WRITE-IN.	1	.38
CLERK		
Vote for not more than 1		
Tonda Rich	211	99.53
WRITE-IN.	1	.47
TREASURER		
Vote for not more than 1		
Nancy Hickey	207	100.00
WRITE-IN.	0	
REGISTER OF DEEDS		
Vote for not more than 1		
Diane M. Adams.	185	76.45
Sandra M. Salter	57	23.55
WRITE-IN.	0	
DRAIN COMMISSIONER		
Vote for not more than 1		
John M. Bush	129	62.02
David L. Daniels	78	37.50
WRITE-IN.	1	.48
COUNTY COMMISSIONER 2ND DIST		
Vote for not more than 1		
Amanda Powell	50	98.04
WRITE-IN.	1	1.96
COUNTY COMMISSIONER 4TH DIST		
Vote for not more than 1		
Gordon Kelley	84	97.67
WRITE-IN.	2	2.33
COUNTY COMMISSIONER 5TH DIST		
Vote for not more than 1		
Larry Tiejema	36	97.30
WRITE-IN.	1	2.70
SUPERVISOR IONIA TOWNSHIP		
Vote for not more than 1		
WRITE-IN.	6	100.00
CLERK IONIA TOWNSHIP		
Vote for not more than 1		
WRITE-IN.	6	100.00
TREASURER IONIA TOWNSHIP		
Vote for not more than 1		
Marilyn Harp	176	99.44
WRITE-IN.	1	.56
TRUSTEE IONIA TOWNSHIP		
Vote for not more than 2		
Doris M. Hanulcik.	143	52.00
Brandon Charles Lange	132	48.00
WRITE-IN.	0	

00D9 Ionia Township Prec 1

	VOTES	PERCENT
DELEGATE IONIA TOWNSHIP		
Vote for not more than 3		
WRITE-IN.	3	100.00

0009 Ionia Township Prec 1

	VOTES	PERCENT
UNITED STATES SENATOR		
Vote for not more than 1		
Carl Levin	59	96.72
WRITE-IN.	2	3.28
REP IN CONGRESS 3RD DIST		
Vote for not more than 1		
Henry Sanchez	52	100.00
WRITE-IN.	0	
REP IN STATE LEGISLATURE 70TH DIST		
Vote for not more than 1		
Mike Huckleberry	0	
WRITE-IN.	0	
REP IN STATE LEGISLATURE 87TH DIST		
Vote for not more than 1		
Greg Grieves	53	100.00
WRITE-IN.	0	
PROSECUTING ATTORNEY		
Vote for not more than 1		
WRITE-IN.	9	100.00
SHERIFF		
Vote for not more than 1		
WRITE-IN.	10	100.00
CLERK		
Vote for not more than 1		
WRITE-IN.	10	100.00
TREASURER		
Vote for not more than 1		
WRITE-IN.	9	100.00
REGISTER OF DEEDS		
Vote for not more than 1		
WRITE-IN.	7	100.00
DRAIN COMMISSIONER		
Vote for not more than 1		
Russell G. Thomas.	57	98.28
WRITE-IN.	1	1.72

	VOTES	PERCENT
COUNTY COMMISSIONER 2ND DIST		
Vote for not more than 1		
Harold J. Trebian.	8	100.00
WRITE-IN.	0	
COUNTY COMMISSIONER 4TH DIST		
Vote for not more than 1		
Mark Vroman.	29	100.00
WRITE-IN.	0	
COUNTY COMMISSIONER 5TH DIST		
Vote for not more than 1		
Rachel L. Riger	16	94.12
WRITE-IN.	1	5.88
SUPERVISOR IONIA TOWNSHIP		
Vote for not more than 1		
Larry F. Listerman	48	96.00
WRITE-IN.	2	4.00
CLERK IONIA TOWNSHIP		
Vote for not more than 1		
Cynthia Higbee.	54	100.00
WRITE-IN.	0	
TREASURER IONIA TOWNSHIP		
Vote for not more than 1		
WRITE-IN.	9	100.00
TRUSTEE IONIA TOWNSHIP		
Vote for not more than 2		
WRITE-IN.	9	100.00
DELEGATE IONIA TOWNSHIP		
Vote for not more than 6		
Tom Hatinger	38	47.50
Mark Vroman.	38	47.50
WRITE-IN.	4	5.00

RUN DATE:01/06/09 09:33 AM

0009 Ionia Township Prec 1

	VOTES	PERCENT
JUDGE OF CIRCUIT COURT		
Vote for not more than 1		
Patrick M. Duff	85	31.02
Ronald L. Finegood	23	8.39
Suzanne Hoseth Kreeger	166	60.58
WRITE-IN.	0	

0010 Keene Township Prec 1

	VOTES	PERCENT
REGISTERED VOTERS - TOTAL	1157	
REGISTERED VOTERS - REPUBLICAN	0	
REGISTERED VOTERS - DEMOCRATIC	0	
REGISTERED VOTERS - NONPARTISAN	0	
BALLOTS CAST - TOTAL	205	
BALLOTS CAST - REPUBLICAN	172	83.90
BALLOTS CAST - DEMOCRATIC	19	9.27
BALLOTS CAST - NONPARTISAN	14	6.83
BALLOTS CAST - CROSSOVER	14	6.83
VOTER TURNOUT - TOTAL		17.72

0010 Keene Township Prec 1

	VOTES	PERCENT
UNITED STATES SENATOR		
Vote for not more than 1		
Jack Hoogendyk, Jr.	133	99.25
WRITE-IN.	1	.75
REP IN CONGRESS 3RD DIST		
Vote for not more than 1		
Vernon J. Ehlers	146	99.32
WRITE-IN.	1	.68
REP IN STATE LEGISLATURE 70TH DIST		
Vote for not more than 1		
Thomas A. Ginster.	43	27.22
Tom Humphreys	40	25.32
Rick Outman.	12	7.59
Cindy Pettit	54	34.18
Jonnie D. Vanderhoef.	2	1.27
Ryan Villet.	7	4.43
WRITE-IN.	0	
PROSECUTING ATTORNEY		
Vote for not more than 1		
Ronald J. Schafer.	134	99.26
WRITE-IN.	1	.74
SHERIFF		
Vote for not more than 1		
Dwain Dennis	84	49.70
Gordon Douglas.	85	50.30
WRITE-IN.	0	
CLERK		
Vote for not more than 1		
Tonda Rich	146	99.32
WRITE-IN.	1	.68
TREASURER		
Vote for not more than 1		
Nancy Hickey	143	99.31
WRITE-IN.	1	.69
REGISTER OF DEEDS		
Vote for not more than 1		
Diane M. Adams.	106	72.60
Sandra M. Salter	39	26.71
WRITE-IN.	1	.68

	VOTES	PERCENT
DRAIN COMMISSIONER		
Vote for not more than 1		
John M. Bush	103	66.45
David L. Daniels	51	32.90
WRITE-IN.	1	.65
COUNTY COMMISSIONER 5TH DIST		
Vote for not more than 1		
Larry Tiejema	151	99.34
WRITE-IN.	1	.66
SUPERVISOR KEENE TOWNSHIP		
Vote for not more than 1		
Philip L. Jones	147	98.66
WRITE-IN.	2	1.34
CLERK KEENE TOWNSHIP		
Vote for not more than 1		
Jean B. Burton.	148	99.33
WRITE-IN.	1	.67
TREASURER KEENE TOWNSHIP		
Vote for not more than 1		
Donna J. Newell	147	99.32
WRITE-IN.	1	.68
TRUSTEE KEENE TOWNSHIP		
Vote for not more than 2		
Diana Greenawald	49	17.44
Harvey Noon.	86	30.60
Robert Simpson.	111	39.50
Jerry Strauss	35	12.46
WRITE-IN.	0	
DELEGATE KEENE TOWNSHIP		
Vote for not more than 3		
WRITE-IN.	0	

0010 Keene Township Prec 1

	VOTES	PERCENT
UNITED STATES SENATOR		
Vote for not more than 1		
Carl Levin	19	100.00
WRITE-IN.	0	
REP IN CONGRESS 3RD DIST		
Vote for not more than 1		
Henry Sanchez	17	100.00
WRITE-IN.	0	
REP IN STATE LEGISLATURE 70TH DIST		
Vote for not more than 1		
Mike Huckleberry	19	100.00
WRITE-IN.	0	
PROSECUTING ATTORNEY		
Vote for not more than 1		
WRITE-IN.	2	100.00
SHERIFF		
Vote for not more than 1		
WRITE-IN.	2	100.00
CLERK		
Vote for not more than 1		
WRITE-IN.	2	100.00
TREASURER		
Vote for not more than 1		
WRITE-IN.	2	100.00
REGISTER OF DEEDS		
Vote for not more than 1		
WRITE-IN.	2	100.00
DRAIN COMMISSIONER		
Vote for not more than 1		
Russell G. Thomas.	18	100.00
WRITE-IN.	0	
COUNTY COMMISSIONER 5TH DIST		
Vote for not more than 1		
Rachel L. Riger	17	100.00
WRITE-IN.	0	

	VOTES	PERCENT
SUPERVISOR KEENE TOWNSHIP		
Vote for not more than 1		
WRITE-IN.	2	100.00
CLERK KEENE TOWNSHIP		
Vote for not more than 1		
WRITE-IN.	2	100.00
TREASURER KEENE TOWNSHIP		
Vote for not more than 1		
WRITE-IN.	2	100.00
TRUSTEE KEENE TOWNSHIP		
Vote for not more than 2		
WRITE-IN.	2	100.00
DELEGATE KEENE TOWNSHIP		
Vote for not more than 6		
Paul Geiger.	9	26.47
Henry A. Sanchez	13	38.24
Linda M. Sanchez	12	35.29
WRITE-IN.	0	

0010 Keene Township Prec 1

	VOTES	PERCENT
JUDGE OF CIRCUIT COURT		
Vote for not more than 1		
Patrick M. Duff	33	22.30
Ronald L. Finegood	18	12.16
Suzanne Hoseth Kreeger	96	64.86
WRITE-IN.	1	.68

0011 Lyons Township Prec 1

	VOTES	PERCENT
REGISTERED VOTERS - TOTAL	898	
REGISTERED VOTERS - REPUBLICAN	0	
REGISTERED VOTERS - DEMOCRATIC	0	
REGISTERED VOTERS - NONPARTISAN	0	
BALLOTS CAST - TOTAL	126	
BALLOTS CAST - REPUBLICAN	108	85.71
BALLOTS CAST - DEMOCRATIC	14	11.11
BALLOTS CAST - NONPARTISAN	4	3.17
BALLOTS CAST - CROSSOVER	4	3.17
VOTER TURNOUT - TOTAL		14.03

0011 Lyons Township Prec 1

	VOTES	PERCENT
UNITED STATES SENATOR		
Vote for not more than 1		
Jack Hoogendyk, Jr.	72	98.63
WRITE-IN.	1	1.37
REP IN CONGRESS 3RD DIST		
Vote for not more than 1		
Vernon J. Ehlers	83	98.81
WRITE-IN.	1	1.19
REP IN STATE LEGISLATURE 87TH DIST		
Vote for not more than 1		
Brian N. Calley	90	97.83
WRITE-IN.	2	2.17
PROSECUTING ATTORNEY		
Vote for not more than 1		
Ronald J. Schafer.	75	98.68
WRITE-IN.	1	1.32
SHERIFF		
Vote for not more than 1		
Dwain Dennis	40	38.10
Gordon Douglas.	65	61.90
WRITE-IN.	0	
CLERK		
Vote for not more than 1		
Tonda Rich	77	100.00
WRITE-IN.	0	
TREASURER		
Vote for not more than 1		
Nancy Hickey	80	100.00
WRITE-IN.	0	
REGISTER OF DEEDS		
Vote for not more than 1		
Diane M. Adams.	60	67.42
Sandra M. Salter	28	31.46
WRITE-IN.	1	1.12
DRAIN COMMISSIONER		
Vote for not more than 1		
John M. Bush	52	59.77
David L. Daniels	35	40.23
WRITE-IN.	0	
COUNTY COMMISSIONER 3RD DIST		
Vote for not more than 1		
Jack Leroy Shattuck	74	97.37
WRITE-IN.	2	2.63
SUPERVISOR LYONS TOWNSHIP		
Vote for not more than 1		
Charles L. Babcock	77	100.00
WRITE-IN.	0	
CLERK LYONS TOWNSHIP		
Vote for not more than 1		
WRITE-IN.	3	100.00
TREASURER LYONS TOWNSHIP		
Vote for not more than 1		
Teresa M. Pung.	79	100.00
WRITE-IN.	0	
TRUSTEE LYONS TOWNSHIP		
Vote for not more than 2		
Ronald H. Simon	74	98.67
WRITE-IN.	1	1.33
DELEGATE LYONS TOWNSHIP		
Vote for not more than 3		
WRITE-IN.	0	

0011 Lyons Township Prec 1

	VOTES	PERCENT
UNITED STATES SENATOR		
Vote for not more than 1		
Carl Levin	12	100.00
WRITE-IN.	0	
REP IN CONGRESS 3RD DIST		
Vote for not more than 1		
Henry Sanchez	14	100.00
WRITE-IN.	0	
REP IN STATE LEGISLATURE 87TH DIST		
Vote for not more than 1		
Greg Grieves	12	100.00
WRITE-IN.	0	
PROSECUTING ATTORNEY		
Vote for not more than 1		
WRITE-IN.	1	100.00
SHERIFF		
Vote for not more than 1		
WRITE-IN.	0	
CLERK		
Vote for not more than 1		
WRITE-IN.	1	100.00
TREASURER		
Vote for not more than 1		
WRITE-IN.	1	100.00
REGISTER OF DEEDS		
Vote for not more than 1		
WRITE-IN.	1	100.00
DRAIN COMMISSIONER		
Vote for not more than 1		
Russell G. Thomas.	10	100.00
WRITE-IN.	0	
COUNTY COMMISSIONER 3RD DIST		
Vote for not more than 1		
Steve L. Morgan	11	100.00
WRITE-IN.	0	
SUPERVISOR LYONS TOWNSHIP		
Vote for not more than 1		
WRITE-IN.	1	100.00
CLERK LYONS TOWNSHIP		
Vote for not more than 1		
Edith Lincoln	10	100.00
WRITE-IN.	0	
TREASURER LYONS TOWNSHIP		
Vote for not more than 1		
WRITE-IN.	0	
TRUSTEE LYONS TOWNSHIP		
Vote for not more than 2		
Robert C. Scheurer	11	100.00
WRITE-IN.	0	
DELEGATE LYONS TOWNSHIP 1		
Vote for not more than 6		
Fred D. Charles	10	100.00
WRITE-IN.	0	

0011 Lyons Township Prec 1

	VOTES	PERCENT
JUDGE OF CIRCUIT COURT		
Vote for not more than 1		
Patrick M. Duff	48	46.60
Ronald L. Finegood	11	10.68
Suzanne Hoseth Kreeger	44	42.72
WRITE-IN.	0	

0012 Lyons Township Prec 2

	VOTES	PERCENT
REGISTERED VOTERS - TOTAL	831	
REGISTERED VOTERS - REPUBLICAN	0	
REGISTERED VOTERS - DEMOCRATIC	0	
REGISTERED VOTERS - NONPARTISAN	0	
BALLOTS CAST - TOTAL	116	
BALLOTS CAST - REPUBLICAN	82	70.69
BALLOTS CAST - DEMOCRATIC	18	15.52
BALLOTS CAST - NONPARTISAN	16	13.79
BALLOTS CAST - CROSSOVER	14	12.07
VOTER TURNOUT - TOTAL		13.96

0012 Lyons Township Prec 2

	VOTES	PERCENT
UNITED STATES SENATOR		
Vote for not more than 1		
Jack Hoogendyk, Jr.	56	100.00
WRITE-IN.	0	
REP IN CONGRESS 3RD DIST		
Vote for not more than 1		
Vernon J. Ehlers	66	100.00
WRITE-IN.	0	
REP IN STATE LEGISLATURE 87TH DIST		
Vote for not more than 1		
Brian N. Calley	70	100.00
WRITE-IN.	0	
PROSECUTING ATTORNEY		
Vote for not more than 1		
Ronald J. Schafer.	62	100.00
WRITE-IN.	0	
SHERIFF		
Vote for not more than 1		
Dwain Dennis	42	54.55
Gordon Douglas.	35	45.45
WRITE-IN.	0	
CLERK		
Vote for not more than 1		
Tonda Rich	68	100.00
WRITE-IN.	0	
TREASURER		
Vote for not more than 1		
Nancy Hickey	66	100.00
WRITE-IN.	0	
REGISTER OF DEEDS		
Vote for not more than 1		
Diane M. Adams.	45	64.29
Sandra M. Salter	25	35.71
WRITE-IN.	0	
DRAIN COMMISSIONER		
Vote for not more than 1		
John M. Bush	34	53.97
David L. Daniels	29	46.03
WRITE-IN.	0	

	VOTES	PERCENT
COUNTY COMMISSIONER 3RD DIST		
Vote for not more than 1		
Jack Leroy Shattuck	53	96.36
WRITE-IN.	2	3.64
SUPERVISOR LYONS TOWNSHIP		
Vote for not more than 1		
Charles L. Babcock	60	100.00
WRITE-IN.	0	
CLERK LYONS TOWNSHIP		
Vote for not more than 1		
WRITE-IN.	1	100.00
TREASURER LYONS TOWNSHIP		
Vote for not more than 1		
Teresa M. Pung.	62	100.00
WRITE-IN.	0	
TRUSTEE LYONS TOWNSHIP		
Vote for not more than 2		
Ronald H. Simon	62	98.41
WRITE-IN.	1	1.59
DELEGATE LYONS TOWNSHIP		
Vote for not more than 3		
WRITE-IN.	0	

0012 Lyons Township Prec 2

	VOTES	PERCENT
UNITED STATES SENATOR		
Vote for not more than 1		
Carl Levin	18	100.00
WRITE-IN.	0	
REP IN CONGRESS 3RD DIST		
Vote for not more than 1		
Henry Sanchez	16	100.00
WRITE-IN.	0	
REP IN STATE LEGISLATURE 87TH DIST		
Vote for not more than 1		
Greg Grieves	16	100.00
WRITE-IN.	0	
PROSECUTING ATTORNEY		
Vote for not more than 1		
WRITE-IN.	0	
SHERIFF		
Vote for not more than 1		
WRITE-IN.	0	
CLERK		
Vote for not more than 1		
WRITE-IN.	0	
TREASURER		
Vote for not more than 1		
WRITE-IN.	0	
REGISTER OF DEEDS		
Vote for not more than 1		
WRITE-IN.	0	
DRAIN COMMISSIONER		
Vote for not more than 1		
Russell G. Thomas.	17	100.00
WRITE-IN.	0	
COUNTY COMMISSIONER 3RD DIST		
Vote for not more than 1		
Steve L. Morgan	16	100.00
WRITE-IN.	0	
SUPERVISOR LYONS TOWNSHIP		
Vote for not more than 1		
WRITE-IN.	0	
CLERK LYONS TOWNSHIP		
Vote for not more than 1		
Edith Lincoln	17	100.00
WRITE-IN.	0	
TREASURER LYONS TOWNSHIP		
Vote for not more than 1		
WRITE-IN.	0	
TRUSTEE LYONS TOWNSHIP		
Vote for not more than 2		
Robert C. Scheurer	16	100.00
WRITE-IN.	0	
DELEGATE LYONS TOWNSHIP 2		
Vote for not more than 6		
WRITE-IN.	0	

0012 Lyons Township Prec 2

	VOTES	PERCENT
JUDGE OF CIRCUIT COURT		
Vote for not more than 1		
Patrick M. Duff	34	42.50
Ronald L. Finegood	9	11.25
Suzanne Hoseth Kreeger	37	46.25
WRITE-IN.	0	

0013 Lyons Township Prec 3

	VOTES	PERCENT
REGISTERED VOTERS - TOTAL	676	
REGISTERED VOTERS - REPUBLICAN	0	
REGISTERED VOTERS - DEMOCRATIC	0	
REGISTERED VOTERS - NONPARTISAN	0	
BALLOTS CAST - TOTAL	91	
BALLOTS CAST - REPUBLICAN	67	73.63
BALLOTS CAST - DEMOCRATIC	20	21.98
BALLOTS CAST - NONPARTISAN	4	4.40
BALLOTS CAST - CROSSOVER	4	4.40
VOTER TURNOUT - TOTAL		13.46

0013 Lyons Township Prec 3

	VOTES	PERCENT
UNITED STATES SENATOR		
Vote for not more than 1		
Jack Hoogendyk, Jr.	47	100.00
WRITE-IN.	0	
REP IN CONGRESS 3RD DIST		
Vote for not more than 1		
Vernon J. Ehlers	55	100.00
WRITE-IN.	0	
REP IN STATE LEGISLATURE 87TH DIST		
Vote for not more than 1		
Brian N. Calley	57	100.00
WRITE-IN.	0	
PROSECUTING ATTORNEY		
Vote for not more than 1		
Ronald J. Schafer.	47	97.92
WRITE-IN.	1	2.08
SHERIFF		
Vote for not more than 1		
Dwain Dennis	22	32.84
Gordon Douglas.	45	67.16
WRITE-IN.	0	
CLERK		
Vote for not more than 1		
Tonda Rich	50	100.00
WRITE-IN.	0	
TREASURER		
Vote for not more than 1		
Nancy Hickey	48	100.00
WRITE-IN.	0	
REGISTER OF DEEDS		
Vote for not more than 1		
Diane M. Adams.	38	71.70
Sandra M. Salter	15	28.30
WRITE-IN.	0	
DRAIN COMMISSIONER		
Vote for not more than 1		
John M. Bush	30	55.56
David L. Daniels	24	44.44
WRITE-IN.	0	

	VOTES	PERCENT
COUNTY COMMISSIONER 3RD DIST		
Vote for not more than 1		
Jack Leroy Shattuck	48	100.00
WRITE-IN.	0	
SUPERVISOR LYONS TOWNSHIP		
Vote for not more than 1		
Charles L. Babcock	46	97.87
WRITE-IN.	1	2.13
CLERK LYONS TOWNSHIP		
Vote for not more than 1		
WRITE-IN.	0	
TREASURER LYONS TOWNSHIP		
Vote for not more than 1		
Teresa M. Pung.	46	97.87
WRITE-IN.	1	2.13
TRUSTEE LYONS TOWNSHIP		
Vote for not more than 2		
Ronald H. Simon	42	97.67
WRITE-IN.	1	2.33
DELEGATE LYONS TOWNSHIP		
Vote for not more than 3		
WRITE-IN.	0	

0013 Lyons Township Prec 3

	VOTES	PERCENT
UNITED STATES SENATOR		
Vote for not more than 1		
Carl Levin	20	100.00
WRITE-IN.	0	
REP IN CONGRESS 3RD DIST		
Vote for not more than 1		
Henry Sanchez	18	100.00
WRITE-IN.	0	
REP IN STATE LEGISLATURE 87TH DIST		
Vote for not more than 1		
Greg Grieves	17	100.00
WRITE-IN.	0	
PROSECUTING ATTORNEY		
Vote for not more than 1		
WRITE-IN.	0	
SHERIFF		
Vote for not more than 1		
WRITE-IN.	0	
CLERK		
Vote for not more than 1		
WRITE-IN.	0	
TREASURER		
Vote for not more than 1		
WRITE-IN.	0	
REGISTER OF DEEDS		
Vote for not more than 1		
WRITE-IN.	0	
DRAIN COMMISSIONER		
Vote for not more than 1		
Russell G. Thomas.	16	100.00
WRITE-IN.	0	
COUNTY COMMISSIONER 3RD DIST		
Vote for not more than 1		
Steve L. Morgan	17	100.00
WRITE-IN.	0	
SUPERVISOR LYONS TOWNSHIP		
Vote for not more than 1		
WRITE-IN.	0	
CLERK LYONS TOWNSHIP		
Vote for not more than 1		
Edith Lincoln	15	100.00
WRITE-IN.	0	
TREASURER LYONS TOWNSHIP		
Vote for not more than 1		
WRITE-IN.	0	
TRUSTEE LYONS TOWNSHIP		
Vote for not more than 2		
Robert C. Scheurer	13	100.00
WRITE-IN.	0	
DELEGATE LYONS TOWNSHIP 3		
Vote for not more than 6		
WRITE-IN.	0	

0013 Lyons Township Prec 3

	VOTES	PERCENT
JUDGE OF CIRCUIT COURT		
Vote for not more than 1		
Patrick M. Duff	28	37.33
Ronald L. Finegood	11	14.67
Suzanne Hoseth Kreeger	35	46.67
WRITE-IN.	1	1.33

0014 North Plains Township Prec 1

	VOTES	PERCENT
REGISTERED VOTERS - TOTAL	911	
REGISTERED VOTERS - REPUBLICAN	0	
REGISTERED VOTERS - DEMOCRATIC	0	
REGISTERED VOTERS - NONPARTISAN	0	
BALLOTS CAST - TOTAL	107	
BALLOTS CAST - REPUBLICAN	64	59.81
BALLOTS CAST - DEMOCRATIC	37	34.58
BALLOTS CAST - NONPARTISAN	6	5.61
BALLOTS CAST - CROSSOVER	1	.93
VOTER TURNOUT - TOTAL		11.75

0014 North Plains Township Prec 1

	VOTES	PERCENT
UNITED STATES SENATOR		
Vote for not more than 1		
Jack Hoogendyk, Jr.	47	100.00
WRITE-IN.	0	
REP IN CONGRESS 3RD DIST		
Vote for not more than 1		
Vernon J. Ehlers	51	100.00
WRITE-IN.	0	
REP IN STATE LEGISLATURE 87TH DIST		
Vote for not more than 1		
Brian N. Calley	57	100.00
WRITE-IN.	0	
PROSECUTING ATTORNEY		
Vote for not more than 1		
Ronald J. Schafer	48	100.00
WRITE-IN.	0	
SHERIFF		
Vote for not more than 1		
Dwain Dennis	15	23.44
Gordon Douglas.	49	76.56
WRITE-IN.	0	
CLERK		
Vote for not more than 1		
Tonda Rich	50	100.00
WRITE-IN.	0	
TREASURER		
Vote for not more than 1		
Nancy Hickey	50	100.00
WRITE-IN.	0	
REGISTER OF DEEDS		
Vote for not more than 1		
Diane M. Adams.	36	69.23
Sandra M. Salter	16	30.77
WRITE-IN.	0	
DRAIN COMMISSIONER		
Vote for not more than 1		
John M. Bush	31	63.27
David L. Daniels	18	36.73
WRITE-IN.	0	

	VOTES	PERCENT
COUNTY COMMISSIONER 3RD DIST		
Vote for not more than 1		
Jack Leroy Shattuck	37	100.00
WRITE-IN.	0	
SUPERVISOR NORTH PLAINS TOWNSHIP		
Vote for not more than 1		
WRITE-IN.	0	
CLERK NORTH PLAINS TOWNSHIP		
Vote for not more than 1		
WRITE-IN.	3	100.00
TREASURER NORTH PLAINS TOWNSHIP		
Vote for not more than 1		
WRITE-IN.	0	
TRUSTEE NORTH PLAINS TOWNSHIP		
Vote for not more than 2		
WRITE-IN.	D	
DELEGATE NORTH PLAINS TOWNSHIP		
Vote for not more than 3		
WRITE-IN.	0	

0014 North Plains Township Prec 1

	VOTES	PERCENT
UNITED STATES SENATOR		
Vote for not more than 1		
Carl Levin	34	97.14
WRITE-IN.	1	2.86
REP IN CONGRESS 3RD DIST		
Vote for not more than 1		
Henry Sanchez	28	96.55
WRITE-IN.	1	3.45
REP IN STATE LEGISLATURE 87TH DIST		
Vote for not more than 1		
Greg Grieves	28	100.00
WRITE-IN.	0	
PROSECUTING ATTORNEY		
Vote for not more than 1		
WRITE-IN.	5	100.00
SHERIFF		
Vote for not more than 1		
WRITE-IN.	4	100.00
CLERK		
Vote for not more than 1		
WRITE-IN.	4	100.00
TREASURER		
Vote for not more than 1		
WRITE-IN.	4	100.00
REGISTER OF DEEDS		
Vote for not more than 1		
WRITE-IN.	4	100.00
DRAIN COMMISSIONER		
Vote for not more than 1		
Russell G. Thomas.	31	93.94
WRITE-IN.	2	6.06
COUNTY COMMISSIONER 3RD DIST		
Vote for not more than 1		
Steve L. Morgan	29	100.00
WRITE-IN.	0	
SUPERVISOR NORTH PLAINS TOWNSHIP		
Vote for not more than 1		
William K. Kruger.	33	97.06
WRITE-IN.	1	2.94
CLERK NORTH PLAINS TOWNSHIP		
Vote for not more than 1		
Robert Fahey	30	93.75
WRITE-IN.	2	6.25
TREASURER NORTH PLAINS TOWNSHIP		
Vote for not more than 1		
Earl L. Howell.	30	100.00
WRITE-IN.	0	
TRUSTEE NORTH PLAINS TOWNSHIP		
Vote for not more than 2		
William F. Cunningham	29	53.70
James Bernard Ward	23	42.59
WRITE-IN.	2	3.70
DELEGATE NORTH PLAINS TOWNSHIP		
Vote for not more than 6		
WRITE-IN.	6	100.00

0014 North Plains Township Prec 1

	VOTES	PERCENT
JUDGE OF CIRCUIT COURT		
Vote for not more than 1		
Patrick M. Duff	39	39.00
Ronald L. Finegood	13	13.00
Suzanne Hoseth Kreeger	47	47.00
WRITE-IN.	1	1.00

0015 Odessa Township Prec 1

	VOTES	PERCENT
REGISTERED VOTERS - TOTAL	1460	
REGISTERED VOTERS - REPUBLICAN	0	
REGISTERED VOTERS - DEMOCRATIC	0	
REGISTEREO VOTERS - NONPARTISAN	0	
BALLOTS CAST - TOTAL.	313	
BALLOTS CAST - REPUBLICAN	258	82.43
BALLOTS CAST - DEMOCRATIC	34	10.86
BALLOTS CAST - NONPARTISAN.	21	6.71
BALLOTS CAST - CROSSOVER	18	5.75
VOTER TURNOUT - TOTAL		21.44

0015 Odessa Township Prec 1

	VOTES	PERCENT
UNITED STATES SENATOR		
Vote for not more than 1		
Jack Hoogendyk, Jr.	196	100.00
WRITE-IN.	0	
REP IN CONGRESS 3RD DIST		
Vote for not more than 1		
Vernon J. Ehlers	219	99.55
WRITE-IN.	1	.45
REP. IN STATE LEGISLATURE 87TH OIST		
Vote for not more than 1		
Brian N. Calley	236	100.00
WRITE-IN.	0	
PROSECUTING ATTORNEY		
Vote for not more than 1		
Ronald J. Schafer.	201	99.50
WRITE-IN.	1	.50
SHERIFF		
Vote for not more than 1		
Dwain Dennis	175	74.47
Gordon Douglas.	60	25.53
WRITE-IN.	0	
CLERK		
Vote for not more than 1		
Tonda Rich	207	100.00
WRITE-IN.	0	
TREASURER		
Vote for not more than 1		
Nancy Hickey	233	100.00
WRITE-IN.	0	
REGISTER OF DEEDS		
Vote for not more than 1		
Diane M. Adams.	169	81.25
Sandra M. Salter	39	18.75
WRITE-IN.	0	
DRAIN COMMISSIONER		
Vote for not more than 1		
John M. Bush	141	60.26
David L. Daniels	93	39.74
WRITE-IN.	0	

	VOTES	PERCENT
COUNTY COMMISSIONER 6TH DIST		
Vote for not more than 1		
James L. Banks.	207	99.04
WRITE-IN.	2	.96
SUPERVISOR ODESSA TOWNSHIP		
Vote for not more than 1		
Robert Cobb, Jr.	202	99.51
WRITE-IN.	1	.49
CLERK ODESSA TOWNSHIP		
Vote for not more than 1		
Lisa K. Williams	140	54.90
Mary E. Zook	115	45.10
WRITE-IN.	0	
TREASURER ODESSA TOWNSHIP		
Vote for not more than 1		
Sharon L. Rohrbacher.	210	99.06
WRITE-IN.	2	.94
TRUSTEE ODESSA TOWNSHIP		
Vote for not more than 2		
Mark Doane	172	48.59
Robert Kruisenga	181	51.13
WRITE-IN.	1	.28
DELEGATE ODESSA TOWNSHIP 1		
Vote for not more than 3		
Anthony A. Fraccarolli	183	96.83
WRITE-IN.	6	3.17

0015 Odessa Township Prec 1

	VOTES	PERCENT
UNITED STATES SENATOR		
Vote for not more than 1		
Carl Levin	33	100.00
WRITE-IN.	0	
REP IN CONGRESS 3RD DIST		
Vote for not more than 1		
Henry Sanchez	30	100.00
WRITE-IN.	0	
REP. IN STATE LEGISLATURE 87TH DIST		
Vote for not more than 1		
Greg Grieves	28	100.00
WRITE-IN.	0	
PROSECUTING ATTORNEY		
Vote for not more than 1		
WRITE-IN.	5	100.00
SHERIFF		
Vote for not more than 1		
WRITE-IN.	2	100.00
CLERK		
Vote for not more than 1		
WRITE-IN.	4	100.00
TREASURER		
Vote for not more than 1		
WRITE-IN.	4	100.00
REGISTER OF DEEDS		
Vote for not more than 1		
WRITE-IN.	4	100.00
DRAIN COMMISSIONER		
Vote for not more than 1		
Russell G. Thomas.	30	100.00
WRITE-IN.	0	
COUNTY COMMISSIONER 6TH DIST		
Vote for not more than 1		
WRITE-IN.	2	100.00

	VOTES	PERCENT
SUPERVISOR ODESSA TOWNSHIP		
Vote for not more than 1		
WRITE-IN.	4	100.00
CLERK ODESSA TOWNSHIP		
Vote for not more than 1		
WRITE-IN.	3	100.00
TREASURER ODESSA TOWNSHIP		
Vote for not more than 1		
WRITE-IN.	4	100.00
TRUSTEE ODESSA TOWNSHIP		
Vote for not more than 2		
WRITE-IN.	4	100.00
DELEGATE ODESSA TOWNSHIP		
Vote for not more than 6		
WRITE-IN.	6	100.00

0015 Odessa Township Prec 1

	VOTES	PERCENT
JUDGE OF CIRCUIT COURT		
Vote for not more than 1		
Patrick M. Ouff	74	31.09
Ronald L. Finegood	13	5.46
Suzanne Hoseth Kreeger	151	63.45
WRITE-IN.	0	
ODESSA TOWNSHIP PROPOSAL		
Vote for not more than 1		
YES	132	49.62
NO.	134	50.38

0016 Odessa Township Prec 2

	VOTES	PERCENT
REGISTERED VOTERS - TOTAL	1290	
REGISTERED VOTERS - REPUBLICAN	0	
REGISTERED VOTERS - DEMOCRATIC	0	
REGISTERED VOTERS - NONPARTISAN	0	
BALLOTS CAST - TOTAL	294	
BALLOTS CAST - REPUBLICAN	261	88.78
BALLOTS CAST - DEMOCRATIC	22	7.48
BALLOTS CAST - NONPARTISAN	11	3.74
BALLOTS CAST - CROSSOVER	8	2.72
VOTER TURNOUT - TOTAL		22.79

0016 Odessa Township Prec 2

	VOTES	PERCENT
UNITED STATES SENATOR		
Vote for not more than 1		
Jack Hoogendyk, Jr.	194	100.00
WRITE-IN.	0	
REP IN CONGRESS 3RD DIST		
Vote for not more than 1		
Vernon J. Ehlers	211	100.00
WRITE-IN.	0	
REP IN STATE LEGISLATURE 87TH DIST		
Vote for not more than 1		
Brian N. Calley	220	99.55
WRITE-IN.	1	.45
PROSECUTING ATTORNEY		
Vote for not more than 1		
Ronald J. Schafer.	193	100.00
WRITE-IN.	0	
SHERIFF		
Vote for not more than 1		
Dwain Dennis	148	62.18
Gordon Douglas.	90	37.82
WRITE-IN.	0	
CLERK		
Vote for not more than 1		
Tonda Rich	197	100.00
WRITE-IN.	0	
TREASURER		
Vote for not more than 1		
Nancy Hickey	224	100.00
WRITE-IN.	0	
REGISTER OF DEEDS		
Vote for not more than 1		
Diane M. Adams.	133	64.56
Sandra M. Salter	72	34.95
WRITE-IN.	1	.49
DRAIN COMMISSIONER		
Vote for not more than 1		
John M. Bush	150	64.66
David L. Daniels	82	35.34
WRITE-IN.	0	

	VOTES	PERCENT
COUNTY COMMISSIONER 6TH DIST		
Vote for not more than 1		
James L. Banks.	194	98.98
WRITE-IN.	2	1.02
SUPERVISOR ODESSA TOWNSHIP		
Vote for not more than 1		
Robert Cobb, Jr.	182	96.81
WRITE-IN.	6	3.19
CLERK ODESSA TOWNSHIP		
Vote for not more than 1		
Lisa K. Williams	116	46.03
Mary E. Zook	136	53.97
WRITE-IN.	0	
TREASURER ODESSA TOWNSHIP		
Vote for not more than 1		
Sharon L. Rohrbacher.	212	100.00
WRITE-IN.	0	
TRUSTEE ODESSA TOWNSHIP		
Vote for not more than 2		
Mark Doane	159	47.32
Robert Kruisenga	177	52.68
WRITE-IN.	0	
DELEGATE ODESSA TOWNSHIP 2		
Vote for not more than 3		
WRITE-IN.	0	

0016 Odessa Township Prec 2

	VOTES	PERCENT
UNITED STATES SENATOR		
Vote for not more than 1		
Carl Levin	22	100.00
WRITE-IN.	0	
REP IN CONGRESS 3RD DIST		
Vote for not more than 1		
Henry Sanchez	21	100.00
WRITE-IN.	0	
REP IN STATE LEGISLATURE 87TH DIST		
Vote for not more than 1		
Greg Grieves	20	100.00
WRITE-IN.	0	
PROSECUTING ATTORNEY		
Vote for not more than 1		
WRITE-IN.	1	100.00
SHERIFF		
Vote for not more than 1		
WRITE-IN.	2	100.00
CLERK		
Vote for not more than 1		
WRITE-IN.	1	100.00
TREASURER		
Vote for not more than 1		
WRITE-IN.	1	100.00
REGISTER OF DEEDS		
Vote for not more than 1		
WRITE-IN.	1	100.00
DRAIN COMMISSIONER		
Vote for not more than 1		
Russell G. Thomas.	21	100.00
WRITE-IN.	0	
COUNTY COMMISSIONER 6TH DIST		
Vote for not more than 1		
WRITE-IN.	1	100.00
SUPERVISOR ODESSA TOWNSHIP		
Vote for not more than 1		
WRITE-IN.	1	100.00
CLERK ODESSA TOWNSHIP		
Vote for not more than 1		
WRITE-IN.	2	100.00
TREASURER ODESSA TOWNSHIP		
Vote for not more than 1		
WRITE-IN.	1	100.00
TRUSTEE ODESSA TOWNSHIP		
Vote for not more than 2		
WRITE-IN.	1	100.00
DELEGATE ODESSA TOWNSHIP		
Vote for not more than 6		
WRITE-IN.	1	100.00

0016 Odessa Township Prec 2

	VOTES	PERCENT
JUDGE OF CIRCUIT COURT		
Vote for not more than 1		
Patrick M. Duff	77	33.33
Ronald L. Finegood	9	3.90
Suzanne Hoseth Kreeger	145	62.77
WRITE-IN.	0	
ODESSA TOWNSHIP PROPOSAL		
Vote for not more than 1		
YES	132	51.16
NO.	126	48.84

0017 Orange Township Prec 1

	VOTES	PERCENT
REGISTERED VOTERS - TOTAL	825	
REGISTERED VOTERS - REPUBLICAN	0	
REGISTERED VOTERS - DEMOCRATIC	0	
REGISTERED VOTERS - NONPARTISAN	0	
BALLOTS CAST - TOTAL	250	
BALLOTS CAST - REPUBLICAN	238	95.20
BALLOTS CAST - DEMOCRATIC	9	3.60
BALLOTS CAST - NONPARTISAN	3	1.20
BALLOTS CAST - CROSSOVER	3	1.20
VOTER TURNOUT - TOTAL		30.30

0017 Orange Township Prec 1

	VOTES	PERCENT
UNITED STATES SENATOR		
Vote for not more than 1		
Jack Hoogendyk, Jr.	169	100.00
WRITE-IN.	0	
REP IN CONGRESS 3RD DIST		
Vote for not more than 1		
Vernon J. Ehlers	200	99.50
WRITE-IN.	1	.50
REP IN STATE LEGISLATURE 87TH DIST		
Vote for not more than 1		
Brian N. Calley	213	99.53
WRITE-IN.	1	.47
PROSECUTING ATTORNEY		
Vote for not more than 1		
Ronald J. Schafer.	180	99.45
WRITE-IN.	1	.55
SHERIFF		
Vote for not more than 1		
Dwain Dennis	146	63.48
Gordon Douglas.	84	36.52
WRITE-IN.	0	
CLERK		
Vote for not more than 1		
Tonda Rich	181	99.45
WRITE-IN.	1	.55
TREASURER		
Vote for not more than 1		
Nancy Hickey	187	100.00
WRITE-IN.	0	
REGISTER OF DEEDS		
Vote for not more than 1		
Diane M. Adams.	162	78.64
Sandra M. Salter	44	21.36
WRITE-IN.	0	
DRAIN COMMISSIONER		
Vote for not more than 1		
John M. Bush	145	66.51
David L. Daniels	72	33.03
WRITE-IN.	1	.46

	VOTES	PERCENT
COUNTY COMMISSIONER 3RD DIST		
Vote for not more than 1		
Jack Leroy Shattuck	188	99.47
WRITE-IN.	1	.53
SUPERVISOR ORANGE TOWNSHIP		
Vote for not more than 1		
Wayne Depotty	183	98.92
WRITE-IN.	2	1.08
CLERK ORANGE TOWNSHIP		
Vote for not more than 1		
Vicki Bowerman.	175	98.31
WRITE-IN.	3	1.69
TREASURER ORANGE TOWNSHIP		
Vote for not more than 1		
Amanda M. Ferris	96	41.20
Karla Thomas - Wittenbach	137	58.80
WRITE-IN.	0	
TRUSTEE ORANGE TOWNSHIP		
Vote for not more than 2		
Dan First	154	51.33
Thomas Green, Sr..	146	48.67
WRITE-IN.	0	
DELEGATE ORANGE TOWNSHIP		
Vote for not more than 3		
WRITE-IN.	10	100.00

0017 Orange Township Prec 1

	VOTES	PERCENT
UNITED STATES SENATOR		
Vote for not more than 1		
Carl Levin	8	100.00
WRITE-IN.	0	
REP IN CONGRESS 3RD DIST		
Vote for not more than 1		
Henry Sanchez	8	100.00
WRITE-IN.	0	
REP IN STATE LEGISLATURE 87TH DIST		
Vote for not more than 1		
Greg Grieves	8	100.00
WRITE-IN.	0	
PROSECUTING ATTORNEY		
Vote for not more than 1		
WRITE-IN.	0	
SHERIFF		
Vote for not more than 1		
WRITE-IN.	1	100.00
CLERK		
Vote for not more than 1		
WRITE-IN.	0	
TREASURER		
Vote for not more than 1		
WRITE-IN.	1	100.00
REGISTER OF DEEDS		
Vote for not more than 1		
WRITE-IN.	0	
DRAIN COMMISSIONER		
Vote for not more than 1		
Russell G. Thomas.	9	100.00
WRITE-IN.	0	
COUNTY COMMISSIONER 3RD DIST		
Vote for not more than 1		
Steve L. Morgan	8	100.00
WRITE-IN.	0	

	VOTES	PERCENT
SUPERVISOR ORANGE TOWNSHIP		
Vote for not more than 1		
WRITE-IN.	1	100.00
CLERK ORANGE TOWNSHIP		
Vote for not more than 1		
WRITE-IN.	0	
TREASURER ORANGE TOWNSHIP		
Vote for not more than 1		
WRITE-IN.	1	100.00
TRUSTEE ORANGE TOWNSHIP		
Vote for not more than 2		
WRITE-IN.	0	
DELEGATE ORANGE TOWNSHIP		
Vote for not more than 6		
Stacie L. Hill.	7	87.50
WRITE-IN.	1	12.50

0017 Orange Township Prec 1

	VOTES	PERCENT
JUDGE OF CIRCUIT COURT		
Vote for not more than 1		
Patrick M. Duff	74	43.79
Ronald L. Finegood	4	2.37
Suzanne Hoseth Kreeger	91	53.85
WRITE-IN.	0	

0018 Orleans Township Prec 1

	VOTES	PERCENT
REGISTERED VOTERS - TOTAL	2007	
REGISTERED VOTERS - REPUBLICAN	0	
REGISTERED VOTERS - DEMOCRATIC	0	
REGISTERED VOTERS - NONPARTISAN	0	
BALLOTS CAST - TOTAL	392	
BALLOTS CAST - REPUBLICAN	290	73.98
BALLOTS CAST - DEMOCRATIC	86	21.94
BALLOTS CAST - NONPARTISAN	16	4.08
BALLOTS CAST - CROSSOVER	14	3.57
VOTER TURNOUT - TOTAL		19.53

0018 Orleans Township Prec 1

	VOTES	PERCENT
UNITED STATES SENATOR		
Vote for not more than 1		
Jack Hoogendyk, Jr.	195	98.98
WRITE-IN.	2	1.02
REP IN CONGRESS 3RD DIST		
Vote for not more than 1		
Vernon J. Ehlers	237	100.00
WRITE-IN.	0	
REP IN STATE LEGISLATURE 70TH DIST		
Vote for not more than 1		
Thomas A. Ginster.	60	21.98
Tom Humphreys	139	50.92
Rick Outman.	20	7.33
Cindy Pettit	43	15.75
Jonnie D. Vanderhoef.	5	1.83
Ryan Villet.	6	2.20
WRITE-IN.	0	
PROSECUTING ATTORNEY		
Vote for not more than 1		
Ronald J. Schafer.	194	99.49
WRITE-IN.	1	.51
SHERIFF		
Vote for not more than 1		
Dwain Dennis	115	40.64
Gordon Douglas.	167	59.01
WRITE-IN.	1	.35
CLERK		
Vote for not more than 1		
Tonda Rich	229	100.00
WRITE-IN.	0	
TREASURER		
Vote for not more than 1		
Nancy Hickey	215	99.54
WRITE-IN.	1	.46
REGISTER OF DEEDS		
Vote for not more than 1		
Diane M. Adams.	184	76.99
Sandra M. Salter	54	22.59
WRITE-IN.	1	.42

	VOTES	PERCENT
DRAIN COMMISSIONER		
Vote for not more than 1		
John M. Bush	181	74.49
David L. Daniels	60	24.69
WRITE-IN.	2	.82
COUNTY COMMISSIONER 2ND DIST		
Vote for not more than 1		
Amanda Powell	196	98.49
WRITE-IN.	3	1.51
SUPERVISOR ORLEANS TOWNSHIP		
Vote for not more than 1		
Bill G. Groom	218	98.64
WRITE-IN.	3	1.36
CLERK ORLEANS TOWNSHIP		
Vote for not more than 1		
Ellie A. Groom.	226	99.12
WRITE-IN.	2	.88
TREASURER ORLEANS TOWNSHIP		
Vote for not more than 1		
Joel D. Noe.	227	99.56
WRITE-IN.	1	.44
TRUSTEE ORLEANS TOWNSHIP		
Vote for not more than 2		
Craig N. Noe	167	49.55
Linda D. Patrick	167	49.55
WRITE-IN.	3	.89
DELEGATE ORLEANS TOWNSHIP		
Vote for not more than 3		
Fred Chapman	187	96.89
WRITE-IN.	6	3.11

0018 Orleans Township Prec 1

	VOTES	PERCENT
UNITED STATES SENATOR		
Vote for not more than 1		
Carl Levin	70	98.59
WRITE-IN.	1	1.41
REP IN CONGRESS 3RD DIST		
Vote for not more than 1		
Henry Sanchez	62	100.00
WRITE-IN.	0	
REP IN STATE LEGISLATURE 70TH DIST		
Vote for not more than 1		
Mike Huckleberry	70	98.59
WRITE-IN.	1	1.41
PROSECUTING ATTORNEY		
Vote for not more than 1		
WRITE-IN.	4	100.00
SHERIFF		
Vote for not more than 1		
WRITE-IN.	5	100.00
CLERK		
Vote for not more than 1		
WRITE-IN.	4	100.00
TREASURER		
Vote for not more than 1		
WRITE-IN.	4	100.00
REGISTER OF DEEDS		
Vote for not more than 1		
WRITE-IN.	4	100.00
DRAIN COMMISSIONER		
Vote for not more than 1		
Russell G. Thomas.	60	100.00
WRITE-IN.	0	
COUNTY COMMISSIONER 2ND DIST		
Vote for not more than 1		
Harold J. Trebian.	70	100.00
WRITE-IN.	0	

	VOTES	PERCENT
SUPERVISOR ORLEANS TOWNSHIP		
Vote for not more than 1		
Jim Patrick.	67	83.75
Ray Van Buskirk	13	16.25
WRITE-IN.	0	
CLERK ORLEANS TOWNSHIP		
Vote for not more than 1		
WRITE-IN.	3	100.00
TREASURER ORLEANS TOWNSHIP		
Vote for not more than 1		
WRITE-IN.	4	100.00
TRUSTEE ORLEANS TOWNSHIP		
Vote for not more than 2		
Cindy Chipman	69	97.18
WRITE-IN.	2	2.82
DELEGATE ORLEANS TOWNSHIP		
Vote for not more than 6		
WRITE-IN.	0	

0018 Orleans Township Prec 1

	VOTES	PERCENT
JUDGE OF CIRCUIT COURT		
Vote for not more than 1		
Patrick M. Duff	60	19.23
Ronald L. Finegood	22	7.05
Suzanne Hoseth Kreeger	230	73.72
WRITE-IN.	0	

0019 Otisco Township Prec 1

	VOTES	PERCENT
REGISTERED VOTERS - TOTAL	1738	
REGISTERED VOTERS - REPUBLICAN	0	
REGISTERED VOTERS - DEMOCRATIC	0	
REGISTERED VOTERS - NONPARTISAN	0	
BALLOTS CAST - TOTAL	290	
BALLOTS CAST - REPUBLICAN	234	80.69
BALLOTS CAST - DEMOCRATIC	43	14.83
BALLOTS CAST - NONPARTISAN	13	4.48
BALLOTS CAST - CROSSOVER	13	4.48
VOTER TURNOUT - TOTAL		16.69

0019 Otisco Township Prec 1

	VOTES	PERCENT
UNITED STATES SENATOR		
Vote for not more than 1		
Jack Hoogendyk, Jr.	165	100.00
WRITE-IN.	0	
REP IN CONGRESS 3RD DIST		
Vote for not more than 1		
Vernon J. Ehlers	198	100.00
WRITE-IN.	0	
REP IN STATE LEGISLATURE 70TH DIST		
Vote for not more than 1		
Thomas A. Ginster.	53	23.56
Tom Humphreys	124	55.11
Rick Outman.	22	9.78
Cindy Pettit	19	8.44
Jonnie D. Vanderhoef.	1	.44
Ryan Villet.	6	2.67
WRITE-IN.	0	
PROSECUTING ATTORNEY		
Vote for not more than 1		
Ronald J. Schafer.	173	99.43
WRITE-IN.	1	.57
SHERIFF		
Vote for not more than 1		
Owain Dennis	116	53.46
Gordon Douglas.	101	46.54
WRITE-IN.	0	
CLERK		
Vote for not more than 1		
Tonda Rich	185	100.00
WRITE-IN.	0	
TREASURER		
Vote for not more than 1		
Nancy Hickey	181	100.00
WRITE-IN.	0	
REGISTER OF DEEDS		
Vote for not more than 1		
Diane M. Adams.	153	80.10
Sandra M. Salter	38	19.90
WRITE-IN.	0	

	VOTES	PERCENT
DRAIN COMMISSIONER		
Vote for not more than 1		
John M. Bush	161	78.54
David L. Daniels	44	21.46
WRITE-IN.	0	
COUNTY COMMISSIONER 1ST DIST		
Vote for not more than 1		
Debra Bach	173	98.86
WRITE-IN.	2	1.14
SUPERVISOR OTISCO TOWNSHIP		
Vote for not more than 1		
H. Paul Reeves.	192	99.48
WRITE-IN.	1	.52
CLERK OTISCO TOWNSHIP		
Vote for not more than 1		
Kimberly Pennock	182	100.00
WRITE-IN.	0	
TREASURER OTISCO TOWNSHIP		
Vote for not more than 1		
Janet Breimayer	151	68.64
Kathy Hubbert	69	31.36
WRITE-IN.	0	
TRUSTEE OTISCO TOWNSHIP		
Vote for not more than 2		
Ben Oatley	182	99.45
WRITE-IN.	1	.55
DELEGATE OTISCO TOWNSHIP		
Vote for not more than 3		
WRITE-IN.	0	

0019 Otisco Township Prec 1

	VOTES	PERCENT
UNITED STATES SENATOR		
Vote for not more than 1		
Carl Levin	42	97.67
WRITE-IN.	1	2.33
REP IN CONGRESS 3RD DIST		
Vote for not more than 1		
Henry Sanchez	39	100.00
WRITE-IN.	0	
REP IN STATE LEGISLATURE 70TH DIST		
Vote for not more than 1		
Mike Huckleberry	43	100.00
WRITE-IN.	0	
PROSECUTING ATTORNEY		
Vote for not more than 1		
WRITE-IN.	2	100.00
SHERIFF		
Vote for not more than 1		
WRITE-IN.	1	100.00
CLERK		
Vote for not more than 1		
WRITE-IN.	1	100.00
TREASURER		
Vote for not more than 1		
WRITE-IN.	1	100.00
REGISTER OF DEEDS		
Vote for not more than 1		
WRITE-IN.	1	100.00
DRAIN COMMISSIONER		
Vote for not more than 1		
Russell G. Thomas.	39	100.00
WRITE-IN.	0	
COUNTY COMMISSIONER 1ST DIST		
Vote for not more than 1		
Lynn S. Mason	38	97.44
WRITE-IN.	1	2.56

	VOTES	PERCENT
SUPERVISOR OTISCO TOWNSHIP		
Vote for not more than 1		
WRITE-IN.	2	100.00
CLERK OTISCO TOWNSHIP		
Vote for not more than 1		
WRITE-IN.	2	100.00
TREASURER OTISCO TOWNSHIP		
Vote for not more than 1		
WRITE-IN.	2	100.00
TRUSTEE OTISCO TOWNSHIP		
Vote for not more than 2		
Jennifer Lehman	31	100.00
WRITE-IN.	0	
DELEGATE OTISCO TOWNSHIP		
Vote for not more than 6		
Lynn S. Mason	37	100.00
WRITE-IN.	0	

0019 Otisco Township Prec 1

	VOTES	PERCENT
JUDGE OF CIRCUIT COURT		
Vote for not more than 1		
Patrick M. Duff	47	17.80
Ronald L. Finegood	15	5.68
Suzanne Hoseth Kreeger	201	76.14
WRITE-IN.	1	.38

0020 Portland Township Prec 1

	VOTES	PERCENT
REGISTERED VOTERS - TOTAL	2362	
REGISTERED VOTERS - REPUBLICAN	0	
REGISTERED VOTERS - DEMOCRATIC	0	
REGISTERED VOTERS - NONPARTISAN	0	
BALLOTS CAST - TOTAL	288	
BALLOTS CAST - REPUBLICAN	228	79.17
BALLOTS CAST - DEMOCRATIC	51	17.71
BALLOTS CAST - NONPARTISAN	9	3.13
BALLOTS CAST - CROSSOVER	8	2.78
VOTER TURNOUT - TOTAL		12.19

0020 Portland Township Prec 1

	VOTES	PERCENT
UNITED STATES SENATOR		
Vote for not more than 1		
Jack Hoogendyk, Jr.	168	100.00
WRITE-IN.	0	
REP IN CONGRESS 3RD DIST		
Vote for not more than 1		
Vernon J. Ehlers	192	100.00
WRITE-IN.	0	
REP IN STATE LEGISLATURE 87TH DIST		
Vote for not more than 1		
Brian N. Calley	212	100.00
WRITE-IN.	0	
PROSECUTING ATTORNEY		
Vote for not more than 1		
Ronald J. Schafer.	178	100.00
WRITE-IN.	0	
SHERIFF		
Vote for not more than 1		
Dwain Dennis	129	59.45
Gordon Douglas.	88	40.55
WRITE-IN.	0	
CLERK		
Vote for not more than 1		
Tonda Rich	190	100.00
WRITE-IN.	0	
TREASURER		
Vote for not more than 1		
Nancy Hickey	184	100.00
WRITE-IN.	0	
REGISTER OF DEEDS		
Vote for not more than 1		
Diane M. Adams.	138	73.80
Sandra M. Salter	49	26.20
WRITE-IN.	0	
DRAIN COMMISSIONER		
Vote for not more than 1		
John M. Bush	121	64.71
David L. Daniels	66	35.29
WRITE-IN.	0	

	VOTES	PERCENT
COUNTY COMMISSIONER 3RD DIST		
Vote for not more than 1		
Jack Leroy Shattuck	186	100.00
WRITE-IN.	0	
SUPERVISOR PORTLAND TOWNSHIP		
Vote for not more than 1		
James R. Lakin.	73	35.44
Gerald R. Tiemann.	133	64.56
WRITE-IN.	0	
CLERK PORTLAND TOWNSHIP		
Vote for not more than 1		
Charlene Keilen	191	100.00
WRITE-IN.	0	
TREASURER PORTLAND TOWNSHIP		
Vote for not more than 1		
Leanne M. Simon	189	100.00
WRITE-IN.	0	
TRUSTEE PORTLAND TOWNSHIP		
Vote for not more than 2		
Joseph A. Pung.	185	99.46
WRITE-IN.	1	.54
DELEGATE PORTLAND TOWNSHIP		
Vote for not more than 3		
Phil Goodrich	151	60.16
Alan Sharp	97	38.65
WRITE-IN.	3	1.20

0020 Portland Township Prec 1

	VOTES	PERCENT
UNITED STATES SENATOR		
Vote for not more than 1		
Carl Levin	51	100.00
WRITE-IN.	0	
REP IN CONGRESS 3RD DIST		
Vote for not more than 1		
Henry Sanchez	46	100.00
WRITE-IN.	0	
REP IN STATE LEGISLATURE 87TH DIST		
Vote for not more than 1		
Greg Grieves	45	100.00
WRITE-IN.	0	
PROSECUTING ATTORNEY		
Vote for not more than 1		
WRITE-IN.	3	100.00
SHERIFF		
Vote for not more than 1		
WRITE-IN.	6	100.00
CLERK		
Vote for not more than 1		
WRITE-IN.	2	100.00
TREASURER		
Vote for not more than 1		
WRITE-IN.	4	100.00
REGISTER OF DEEDS		
Vote for not more than 1		
WRITE-IN.	2	100.00
DRAIN COMMISSIONER		
Vote for not more than 1		
Russell G. Thomas.	47	100.00
WRITE-IN.	0	
COUNTY COMMISSIONER 3RD DIST		
Vote for not more than 1		
Steve L. Morgan	46	100.00
WRITE-IN.	0	

	VOTES	PERCENT
SUPERVISOR PORTLAND TOWNSHIP		
Vote for not more than 1		
WRITE-IN.	2	100.00
CLERK PORTLAND TOWNSHIP		
Vote for not more than 1		
WRITE-IN.	1	100.00
TREASURER PORTLAND TOWNSHIP		
Vote for not more than 1		
WRITE-IN.	0	
TRUSTEE PORTLAND TOWNSHIP		
Vote for not more than 2		
Julius W. Platte	36	100.00
WRITE-IN.	0	
DELEGATE PORTLAND TOWNSHIP		
Vote for not more than 6		
WRITE-IN.	6	100.00

0020 Portland Township Prec 1

	VOTES	PERCENT
JUDGE OF CIRCUIT COURT		
Vote for not more than 1		
Patrick M. Duff	139	68.14
Ronald L. Finegood	13	6.37
Suzanne Hoseth Kreeger	52	25.49
WRITE-IN.	0	

0021 Ronald Township Prec 1

	VOTES	PERCENT
REGISTERED VOTERS - TOTAL	1326	
REGISTERED VOTERS - REPUBLICAN	0	
REGISTEREO VOTERS - DEMOCRATIC	0	
REGISTERED VOTERS - NONPARTISAN	0	
BALLOTS CAST - TOTAL.	233	
BALLOTS CAST - REPUBLICAN	205	87.98
BALLOTS CAST - DEMOCRATIC	26	11.16
BALLOTS CAST - NONPARTISAN.	2	.86
BALLOTS CAST - CROSSOVER	2	.86
VOTER TURNOUT - TOTAL		17.57

0021 Ronald Township Prec 1

	VOTES	PERCENT
UNITED STATES SENATOR		
Vote for not more than 1		
Jack Hoogendyk, Jr.	141	100.00
WRITE-IN.	0	
REP IN CONGRESS 3RO DIST		
Vote for not more than 1		
Vernon J. Ehlers	150	100.00
WRITE-IN.	0	
REP IN STATE LEGISLATURE 87TH DIST		
Vote for not more than 1		
Brian N. Calley	160	100.00
WRITE-IN.	0	
PROSECUTING ATTORNEY		
Vote for not more than 1		
Ronald J. Schafer.	140	98.59
WRITE-IN.	2	1.41
SHERIFF		
Vote for not more than 1		
Dwain Dennis	80	39.22
Gordon Douglas.	124	60.78
WRITE-IN.	0	
CLERK		
Vote for not more than 1		
Tonda Rich	151	99.34
WRITE-IN.	1	.66
TREASURER		
Vote for not more than 1		
Nancy Hickey	152	99.35
WRITE-IN.	1	.65
REGISTER OF DEEDS		
Vote for not more than 1		
Diane M. Adams.	130	71.82
Sandra M. Salter	51	28.18
WRITE-IN.	0	
DRAIN COMMISSIONER		
Vote for not more than 1		
John M. Bush	108	63.16
David L. Daniels	62	36.26
WRITE-IN.	1	.58

	VOTES	PERCENT
COUNTY COMMISSIONER 2ND DIST		
Vote for not more than 1		
Amanda Powell	141	97.92
WRITE-IN.	3	2.08
SUPERVISOR RONALD TOWNSHIP		
Vote for not more than 1		
Patrick J. Wittenbach	138	98.57
WRITE-IN.	2	1.43
CLERK RONALD TOWNSHIP		
Vote for not more than 1		
Arthur Pelon	145	99.32
WRITE-IN.	1	.68
TREASURER RONALD TOWNSHIP		
Vote for not more than 1		
Monika Ferris	76	39.79
Tamara Hartman.	115	60.21
WRITE-IN.	0	
TRUSTEE RONALD TOWNSHIP		
Vote for not more than 2		
Shane W. Francisco	99	43.04
Margie Powell	129	56.09
WRITE-IN.	2	.87
DELEGATE RONALD TOWNSHIP		
Vote for not more than 3		
WRITE-IN.	3	100.00

0021 Ronald Township Prec 1

	VOTES	PERCENT
UNITED STATES SENATOR		
Vote for not more than 1		
Carl Levin	25	100.00
WRITE-IN.	0	
REP IN CONGRESS 3RD DIST		
Vote for not more than 1		
Henry Sanchez	20	100.00
WRITE-IN.	0	
REP IN STATE LEGISLATURE 87TH DIST		
Vote for not more than 1		
Greg Grieves	24	100.00
WRITE-IN.	0	
PROSECUTING ATTORNEY		
Vote for not more than 1		
WRITE-IN.	3	100.00
SHERIFF		
Vote for not more than 1		
WRITE-IN.	2	100.00
CLERK		
Vote for not more than 1		
WRITE-IN.	3	100.00
TREASURER		
Vote for not more than 1		
WRITE-IN.	2	100.00
REGISTER OF DEEDS		
Vote for not more than 1		
WRITE-IN.	2	100.00
DRAIN COMMISSIONER		
Vote for not more than 1		
Russell G. Thomas.	23	100.00
WRITE-IN.	0	
COUNTY COMMISSIONER 2ND DIST		
Vote for not more than 1		
Harold J. Trebian.	21	100.00
WRITE-IN.	0	
SUPERVISOR RONALD TOWNSHIP		
Vote for not more than 1		
WRITE-IN.	2	100.00
CLERK RONALD TOWNSHIP		
Vote for not more than 1		
WRITE-IN.	2	100.00
TREASURER RONALD TOWNSHIP		
Vote for not more than 1		
WRITE-IN.	2	100.00
TRUSTEE RONALD TOWNSHIP		
Vote for not more than 2		
WRITE-IN.	2	100.00
DELEGATE RONALD TOWNSHIP		
Vote for not more than 6		
WRITE-IN.	7	100.00

0021 Ronald Township Prec 1

	VOTES	PERCENT
JUDGE OF CIRCUIT COURT		
Vote for not more than 1		
Patrick M. Duff	69	35.38
Ronald L. Finegood	17	8.72
Suzanne Hoseth Kreeger	109	55.90
WRITE-IN.	0	

0022 Sebewa Township Prec 1

	VOTES	PERCENT
REGISTERED VOTERS - TOTAL	819	
REGISTERED VOTERS - REPUBLICAN	0	
REGISTERED VOTERS - DEMOCRATIC	0	
REGISTERED VOTERS - NONPARTISAN	0	
BALLOTS CAST - TOTAL.	122	
BALLOTS CAST - REPUBLICAN	100	81.97
BALLOTS CAST - DEMOCRATIC	20	16.39
BALLOTS CAST - NONPARTISAN.	2	1.64
BALLOTS CAST - CROSSOVER	1	.82
VOTER TURNOUT - TOTAL		14.90

0022 Sebewa Township Prec 1

	VOTES	PERCENT
UNITED STATES SENATOR		
Vote for not more than 1		
Jack Hoogendyk, Jr.	87	100.00
WRITE-IN.	0	
REP IN CONGRESS 3RD DIST		
Vote for not more than 1		
Vernon J. Ehlers	87	100.00
WRITE-IN.	0	
REP IN STATE LEGISLATURE 87TH DIST		
Vote for not more than 1		
Brian N. Calley	95	100.00
WRITE-IN.	0	
PROSECUTING ATTORNEY		
Vote for not more than 1		
Ronald J. Schafer.	85	100.00
WRITE-IN.	0	
SHERIFF		
Vote for not more than 1		
Dwain Dennis	70	72.16
Gordon Douglas.	27	27.84
WRITE-IN.	0	
CLERK		
Vote for not more than 1		
Tonda Rich	85	100.00
WRITE-IN.	0	
TREASURER		
Vote for not more than 1		
Nancy Hickey	92	100.00
WRITE-IN.	0	
REGISTER OF DEEDS		
Vote for not more than 1		
Diane M. Adams.	63	69.23
Sandra M. Salter	28	30.77
WRITE-IN.	0	
DRAIN COMMISSIONER		
Vote for not more than 1		
John M. Bush	66	71.74
David L. Daniels	26	28.26
WRITE-IN.	0	

	VOTES	PERCENT
COUNTY COMMISSIONER 7TH DIST		
Vote for not more than 1		
Julie A. Calley	87	100.00
WRITE-IN.	0	
SUPERVISOR SEBEWA TOWNSHIP		
Vote for not more than 1		
James A. Stank.	86	97.73
WRITE-IN.	2	2.27
CLERK SEBEWA TOWNSHIP		
Vote for not more than 1		
WRITE-IN.	1	100.00
TREASURER SEBEWA TOWNSHIP		
Vote for not more than 1		
Stacy Darling	86	98.85
WRITE-IN.	1	1.15
TRUSTEE SEBEWA TOWNSHIP		
Vote for not more than 2		
Kenneth David	77	57.04
Joan M. Guy.	58	42.96
WRITE-IN.	0	
DELEGATE SEBEWA TOWNSHIP		
Vote for not more than 3		
WRITE-IN.	0	

0022 Sebewa Township Prec 1

	VOTES	PERCENT
UNITED STATES SENATOR		
Vote for not more than 1		
Carl Levin	18	100.00
WRITE-IN.	0	
REP IN CONGRESS 3RD DIST		
Vote for not more than 1		
Henry Sanchez	14	100.00
WRITE-IN.	0	
REP IN STATE LEGISLATURE 87TH DIST		
Vote for not more than 1		
Greg Grieves	16	100.00
WRITE-IN.	0	
PROSECUTING ATTORNEY		
Vote for not more than 1		
WRITE-IN.	1	100.00
SHERIFF		
Vote for not more than 1		
WRITE-IN.	1	100.00
CLERK		
Vote for not more than 1		
WRITE-IN.	1	100.00
TREASURER		
Vote for not more than 1		
WRITE-IN.	1	100.00
REGISTER OF DEEDS		
Vote for not more than 1		
WRITE-IN.	1	100.00
DRAIN COMMISSIONER		
Vote for not more than 1		
Russell G. Thomas.	17	100.00
WRITE-IN.	0	
COUNTY COMMISSIONER 7TH DIST		
Vote for not more than 1		
Justin Hengesbach.	16	100.00
WRITE-IN.	0	
SUPERVISOR SEBEWA TOWNSHIP		
Vote for not more than 1		
WRITE-IN.	0	
CLERK SEBEWA TOWNSHIP		
Vote for not more than 1		
Carol Leak	14	100.00
WRITE-IN.	0	
TREASURER SEBEWA TOWNSHIP		
Vote for not more than 1		
WRITE-IN.	0	
TRUSTEE SEBEWA TOWNSHIP		
Vote for not more than 2		
WRITE-IN.	0	
DELEGATE SEBEWA TOWNSHIP		
Vote for not more than 6		
WRITE-IN.	0	

0022 Sebewa Township Prec 1

	VOTES	PERCENT
JUDGE OF CIRCUIT COURT		
Vote for not more than 1		
Patrick M. Duff	39	41.05
Ronald L. Finegood	8	8.42
Suzanne Hoseth Kreeger	48	50.53
WRITE-IN.	0	
SEBEWA ROAD MILLAGE PROPOSAL		
Vote for not more than 1		
YES	71	64.55
NO.	39	35.45

0023 City of Belding Prec 1

	VOTES	PERCENT
REGISTERED VOTERS - TOTAL	1565	
REGISTERED VOTERS - REPUBLICAN	0	
REGISTERED VOTERS - DEMOCRATIC	0	
REGISTERED VOTERS - NONPARTISAN	0	
BALLOTS CAST - TOTAL	215	
BALLOTS CAST - REPUBLICAN	170	79.07
BALLOTS CAST - DEMOCRATIC	42	19.53
BALLOTS CAST - NONPARTISAN	3	1.40
BALLOTS CAST - CROSSOVER	3	1.40
VOTER TURNOUT - TOTAL		13.74

0023 City of Belding Prec 1

	VOTES	PERCENT
UNITED STATES SENATOR		
Vote for not more than 1		
Jack Hoogendyk, Jr.	113	100.00
WRITE-IN.	0	
REP IN CONGRESS 3RD DIST		
Vote for not more than 1		
Vernon J. Ehlers	139	100.00
WRITE-IN.	0	
REP IN STATE LEGISLATURE 70TH DIST		
Vote for not more than 1		
Thomas A. Ginster.	28	16.87
Tom Humphreys	103	62.05
Rick Outman.	13	7.83
Cindy Pettit	16	9.64
Jonnie D. Vanderhoef.	0	
Ryan Villet.	6	3.61
WRITE-IN.	0	
PROSECUTING ATTORNEY		
Vote for not more than 1		
Ronald J. Schafer.	124	100.00
WRITE-IN.	0	
SHERIFF		
Vote for not more than 1		
Dwain Dennis	81	54.00
Gordon Douglas.	69	46.00
WRITE-IN.	0	
CLERK		
Vote for not more than 1		
Tonda Rich	133	100.00
WRITE-IN.	0	
TREASURER		
Vote for not more than 1		
Nancy Hickey	128	100.00
WRITE-IN.	0	
REGISTER OF DEEDS		
Vote for not more than 1		
Diane M. Adams.	103	76.30
Sandra M. Salter	32	23.70
WRITE-IN.	0	
DRAIN COMMISSIONER		
Vote for not more than 1		
John M. Bush	109	77.86
David L. Daniels	31	22.14
WRITE-IN.	0	
COUNTY COMMISSIONER 1ST DIST		
Vote for not more than 1		
Debra Bach	124	100.00
WRITE-IN.	0	
DELEGATE BELDING CITY 1		
Vote for not more than 3		
WRITE-IN.	0	

0023 City of Belding Prec 1

	VOTES	PERCENT
UNITED STATES SENATOR		
Vote for not more than 1		
Carl Levin	41	100.00
WRITE-IN.	0	
REP IN CONGRESS 3RD DIST		
Vote for not more than 1		
Henry Sanchez	35	100.00
WRITE-IN.	0	
REP IN STATE LEGISLATURE 70TH DIST		
Vote for not more than 1		
Mike Huckleberry	39	100.00
WRITE-IN.	0	
PROSECUTING ATTORNEY		
Vote for not more than 1		
WRITE-IN.	3	100.00
SHERIFF		
Vote for not more than 1		
WRITE-IN.	3	100.00
CLERK		
Vote for not more than 1		
WRITE-IN.	3	100.00
TREASURER		
Vote for not more than 1		
WRITE-IN.	3	100.00
REGISTER OF DEEDS		
Vote for not more than 1		
WRITE-IN.	3	100.00
DRAIN COMMISSIONER		
Vote for not more than 1		
Russell G. Thomas.	30	100.00
WRITE-IN.	0	
COUNTY COMMISSIONER 1ST DIST		
Vote for not more than 1		
Lynn S. Mason	35	100.00
WRITE-IN.	0	

	VOTES	PERCENT
DELEGATE BELDING CITY 1		
Vote for not more than 6		
WRITE-IN.	6	100.00

0023 City of Belding Prec 1

	VOTES	PERCENT
JUDGE OF CIRCUIT COURT		
Vote for not more than 1		
Patrick M. Duff	10	5.18
Ronald L. Finegood	12	6.22
Suzanne Hoseth Kreeger	171	88.60
WRITE-IN.	0	

0024 City of Belding Prec 2

	VOTES	PERCENT
REGISTERED VOTERS - TOTAL	1340	
REGISTERED VOTERS - REPUBLICAN	0	
REGISTERED VOTERS - DEMOCRATIC	0	
REGISTERED VOTERS - NONPARTISAN	0	
BALLOTS CAST - TOTAL	137	
BALLOTS CAST - REPUBLICAN	90	65.69
BALLOTS CAST - DEMOCRATIC	39	28.47
BALLOTS CAST - NONPARTISAN	8	5.84
BALLOTS CAST - CROSSOVER	8	5.84
VOTER TURNOUT - TOTAL		10.22

0024 City of Belding Prec 2

	VOTES	PERCENT
UNITED STATES SENATOR		
Vote for not more than 1		
Jack Hoogendyk, Jr.	55	100.00
WRITE-IN.	0	
REP IN CONGRESS 3RD DIST		
Vote for not more than 1		
Vernon J. Ehlers	74	98.67
WRITE-IN.	1	1.33
REP IN STATE LEGISLATURE 70TH DIST		
Vote for not more than 1		
Thomas A. Ginster.	14	15.91
Tom Humphreys	63	71.59
Rick Outman.	3	3.41
Cindy Pettit	4	4.55
Jonnie D. Vanderhoef.	0	
Ryan Villet.	4	4.55
WRITE-IN.	0	
PROSECUTING ATTORNEY		
Vote for not more than 1		
Ronald J. Schafer.	61	100.00
WRITE-IN.	0	
SHERIFF		
Vote for not more than 1		
Dwain Dennis	43	50.59
Gordon Douglas.	42	49.41
WRITE-IN.	0	
CLERK		
Vote for not more than 1		
Tonda Rich	73	100.00
WRITE-IN.	0	
TREASURER		
Vote for not more than 1		
Nancy Hickey	68	100.00
WRITE-IN.	0	
REGISTER OF DEEDS		
Vote for not more than 1		
Diane M. Adams.	46	64.79
Sandra M. Salter	25	35.21
WRITE-IN.	0	

	VOTES	PERCENT
DRAIN COMMISSIONER		
Vote for not more than 1		
John M. Bush	49	77.78
David L. Daniels	14	22.22
WRITE-IN.	0	
COUNTY COMMISSIONER 1ST DIST		
Vote for not more than 1		
Debra Bach	50	100.00
WRITE-IN.	0	
DELEGATE BELDING CITY 2		
Vote for not more than 3		
WRITE-IN.	0	

0D24 City of Belding Prec 2

	VOTES	PERCENT
UNITED STATES SENATOR		
Vote for not more than 1		
Carl Levin	37	100.00
WRITE-IN.	0	
REP IN CONGRESS 3RD DIST		
Vote for not more than 1		
Henry Sanchez	32	96.97
WRITE-IN.	1	3.03
REP IN STATE LEGISLATURE 70TH DIST		
Vote for not more than 1		
Mike Huckleberry	36	97.30
WRITE-IN.	1	2.70
PROSECUTING ATTORNEY		
Vote for not more than 1		
WRITE-IN.	10	100.00
SHERIFF		
Vote for not more than 1		
WRITE-IN.	9	100.00
CLERK		
Vote for not more than 1		
WRITE-IN.	11	100.00
TREASURER		
Vote for not more than 1		
WRITE-IN.	10	100.00
REGISTER OF DEEDS		
Vote for not more than 1		
WRITE-IN.	10	100.00
DRAIN COMMISSIONER		
Vote for not more than 1		
Russell G. Thomas.	32	96.97
WRITE-IN.	1	3.03
COUNTY COMMISSIONER 1ST DIST		
Vote for not more than 1		
Lynn S. Mason	34	97.14
WRITE-IN.	1	2.86

	VOTES	PERCENT
DELEGATE BELDING CITY 2		
Vote for not more than 6		
Norrie M. Slater	34	100.00
WRITE-IN.	0	

0024 City of Belding Prec 2

	VOTES	PERCENT
JUDGE OF CIRCUIT COURT		
Vote for not more than 1		
Patrick M. Duff	9	7.76
Ronald L. Finegood	2	1.72
Suzanne Hoseth Kreeger	105	90.52
WRITE-IN.	0	

0025 City of Belding Prec 3

	VOTES	PERCENT
REGISTERED VOTERS - TOTAL	1019	
REGISTERED VOTERS - REPUBLICAN	0	
REGISTERED VOTERS - DEMOCRATIC	0	
REGISTERED VOTERS - NONPARTISAN	0	
BALLOTS CAST - TOTAL	183	
BALLOTS CAST - REPUBLICAN	146	79.78
BALLOTS CAST - DEMOCRATIC	31	16.94
BALLOTS CAST - NONPARTISAN	6	3.28
BALLOTS CAST - CROSSOVER	5	2.73
VOTER TURNOUT - TOTAL		17.96

0025 City of Belding Prec 3

	VOTES	PERCENT
UNITED STATES SENATOR		
Vote for not more than 1		
Jack Hoogendyk, Jr.	112	100.00
WRITE-IN.	0	
REP IN CONGRESS 3RD DIST		
Vote for not more than 1		
Vernon J. Ehlers	123	100.00
WRITE-IN.	0	
REP IN STATE LEGISLATURE 70TH DIST		
Vote for not more than 1		
Thomas A. Ginster.	19	13.29
Tom Humphreys	89	62.24
Rick Outman.	9	6.29
Cindy Pettit	12	8.39
Jonnie D. Vanderhoef.	4	2.80
Ryan Villet.	10	6.99
WRITE-IN.	0	
PROSECUTING ATTORNEY		
Vote for not more than 1		
Ronald J. Schafer.	109	100.00
WRITE-IN.	0	
SHERIFF		
Vote for not more than 1		
Dwain Dennis	84	64.12
Gordon Douglas.	47	35.88
WRITE-IN.	0	
CLERK		
Vote for not more than 1		
Tonda Rich	125	100.00
WRITE-IN.	0	
TREASURER		
Vote for not more than 1		
Nancy Hickey	116	100.00
WRITE-IN.	0	
REGISTER OF DEEDS		
Vote for not more than 1		
Diane M. Adams.	91	79.82
Sandra M. Salter	23	20.18
WRITE-IN.	0	

	VOTES	PERCENT
DRAIN COMMISSIONER		
Vote for not more than 1		
John M. Bush	91	79.82
David L. Daniels	23	20.18
WRITE-IN.	0	
COUNTY COMMISSIONER 1ST DIST		
Vote for not more than 1		
Debra Bach	109	100.00
WRITE-IN.	0	
DELEGATE BELDING CITY 3		
Vote for not more than 3		
WRITE-IN.	0	

0025 City of Belding Prec 3

	VOTES	PERCENT
UNITED STATES SENATOR		
Vote for not more than 1		
Carl Levin	31	100.00
WRITE-IN.	0	
REP IN CONGRESS 3RD DIST		
Vote for not more than 1		
Henry Sanchez	29	100.00
WRITE-IN.	0	
REP IN STATE LEGISLATURE 70TH DIST		
Vote for not more than 1		
Mike Huckleberry	31	100.00
WRITE-IN.	0	
PROSECUTING ATTORNEY		
Vote for not more than 1		
WRITE-IN.	3	100.00
SHERIFF		
Vote for not more than 1		
WRITE-IN.	7	100.00
CLERK		
Vote for not more than 1		
WRITE-IN.	6	100.00
TREASURER		
Vote for not more than 1		
WRITE-IN.	6	100.00
REGISTER OF DEEDS		
Vote for not more than 1		
WRITE-IN.	8	100.00
DRAIN COMMISSIONER		
Vote for not more than 1		
Russell G. Thomas.	24	100.00
WRITE-IN.	0	
COUNTY COMMISSIONER 1ST DIST		
Vote for not more than 1		
Lynn S. Mason	26	100.00
WRITE-IN.	0	
DELEGATE BELDING CITY 3		
Vote for not more than 6		
Gerald Hubler	17	44.74
Joanie Huddleston.	21	55.26
WRITE-IN.	0	

0025 City of Belding Prec 3

	VOTES	PERCENT
JUDGE OF CIRCUIT COURT		
Vote for not more than 1		
Patrick M. Duff	18	10.59
Ronald L. Finegood	15	8.82
Suzanne Hoseth Kreeger	137	80.59
WRITE-IN.	0	

0026 City of Ionia Ward I Prec 1

	VOTES	PERCENT
REGISTERED VOTERS - TOTAL	930	
REGISTERED VOTERS - REPUBLICAN	0	
REGISTERED VOTERS - DEMOCRATIC	0	
REGISTERED VOTERS - NONPARTISAN	0	
BALLOTS CAST - TOTAL	155	
BALLOTS CAST - REPUBLICAN	114	73.55
BALLOTS CAST - DEMOCRATIC	34	21.94
BALLOTS CAST - NONPARTISAN	7	4.52
BALLOTS CAST - CROSSOVER	7	4.52
VOTER TURNOUT - TOTAL		16.67

0026 City of Ionia Ward I Prec 1

	VOTES	PERCENT
UNITED STATES SENATOR		
Vote for not more than 1		
Jack Hoogendyk, Jr.	79	98.75
WRITE-IN.	1	1.25
REP IN CONGRESS 3RD DIST		
Vote for not more than 1		
Vernon J. Ehlers	85	97.70
WRITE-IN.	2	2.30
REP IN STATE LEGISLATURE 70TH DIST		
Vote for not more than 1		
Thomas A. Ginster.	20	20.62
Tom Humphreys	23	23.71
Rick Outman.	6	6.19
Cindy Pettit	41	42.27
Jonnie D. Vanderhoef.	3	3.09
Ryan Villet.	4	4.12
WRITE-IN.	0	
PROSECUTING ATTORNEY		
Vote for not more than 1		
Ronald J. Schafer.	78	98.73
WRITE-IN.	1	1.27
SHERIFF		
Vote for not more than 1		
Dwain Dennis	38	34.23
Gordon Douglas.	73	65.77
WRITE-IN.	0	
CLERK		
Vote for not more than 1		
Tonda Rich	81	97.59
WRITE-IN.	2	2.41
TREASURER		
Vote for not more than 1		
Nancy Hickey	83	100.00
WRITE-IN.	0	
REGISTER OF DEEDS		
Vote for not more than 1		
Diane M. Adams.	62	67.39
Sandra M. Salter	28	30.43
WRITE-IN.	2	2.17
DRAIN COMMISSIONER		
Vote for not more than 1		
John M. Bush	58	68.24
David L. Daniels	26	30.59
WRITE-IN.	1	1.18
COUNTY COMMISSIONER 4TH DIST		
Vote for not more than 1		
Gordon Kelley	73	100.00
WRITE-IN.	0	
COUNTY COMMISSIONER 5TH DIST		
Vote for not more than 1		
Larry Tiejema	3	100.00
WRITE-IN.	0	
DELEGATE CITY OF IONIA I		
Vote for not more than 3		
Rita J. Perry	75	100.00
WRITE-IN.	0	

0026 City of Ionia Ward I Prec 1

	VOTES	PERCENT
UNITED STATES SENATOR		
Vote for not more than 1		
Carl Levin	32	100.00
WRITE-IN.	0	
REP IN CONGRESS 3RD DIST		
Vote for not more than 1		
Henry Sanchez	26	100.00
WRITE-IN.	0	
REP IN STATE LEGISLATURE 70TH DIST		
Vote for not more than 1		
Mike Huckleberry	31	100.00
WRITE-IN.	0	
PROSECUTING ATTORNEY		
Vote for not more than 1		
WRITE-IN.	2	100.00
SHERIFF		
Vote for not more than 1		
WRITE-IN.	4	100.00
CLERK		
Vote for not more than 1		
WRITE-IN.	3	100.00
TREASURER		
Vote for not more than 1		
WRITE-IN.	3	100.00
REGISTER OF DEEDS		
Vote for not more than 1		
WRITE-IN.	2	100.00
DRAIN COMMISSIONER		
Vote for not more than 1		
Russell G. Thomas.	24	100.00
WRITE-IN.	0	
COUNTY COMMISSIONER 4TH DIST		
Vote for not more than 1		
Mark Vroman.	23	95.83
WRITE-IN.	1	4.17
COUNTY COMMISSIONER 5TH DIST		
Vote for not more than 1		
Rachel L. Riger	2	100.00
WRITE-IN.	0	
DELEGATE CITY OF IONIA I		
Vote for not more than 6		
WRITE-IN.	7	100.00

0026 City of Ionia Ward I Prec 1

	VOTES	PERCENT
JUDGE OF CIRCUIT COURT		
Vote for not more than 1		
Patrick M. Duff	34	26.98
Ronald L. Finegood	14	11.11
Suzanne Hoseth Kreeger	78	61.90
WRITE-IN.	0	

0027 City of Ionia Ward II Prec 2

	VOTES	PERCENT
REGISTERED VOTERS - TOTAL	1019	
REGISTERED VOTERS - REPUBLICAN	0	
REGISTERED VOTERS - DEMOCRATIC	0	
REGISTERED VOTERS - NONPARTISAN	0	
BALLOTS CAST - TOTAL	113	
BALLOTS CAST - REPUBLICAN	92	81.42
BALLOTS CAST - DEMOCRATIC	17	15.04
BALLOTS CAST - NONPARTISAN	4	3.54
BALLOTS CAST - CROSSOVER	4	3.54
VOTER TURNOUT - TOTAL		11.09

0027 City of Ionia Ward II Prec 2

	VOTES	PERCENT
UNITED STATES SENATOR		
Vote for not more than 1		
Jack Hoogendyk, Jr.	62	98.41
WRITE-IN.	1	1.59
REP IN CONGRESS 3RD DIST		
Vote for not more than 1		
Vernon J. Ehlers	77	100.00
WRITE-IN.	0	
REP IN STATE LEGISLATURE 70TH DIST		
Vote for not more than 1		
Thomas A. Ginster.	21	25.61
Tom Humphreys	19	23.17
Rick Outman.	2	2.44
Cindy Pettit	36	43.90
Jonnie D. Vanderhoef.	2	2.44
Ryan Villet.	1	1.22
WRITE-IN.	1	1.22
PROSECUTING ATTORNEY		
Vote for not more than 1		
Ronald J. Schafer.	70	100.00
WRITE-IN.	0	
SHERIFF		
Vote for not more than 1		
Dwain Dennis	54	58.70
Gordon Douglas.	38	41.30
WRITE-IN.	0	
CLERK		
Vote for not more than 1		
Tonda Rich	72	98.63
WRITE-IN.	1	1.37
TREASURER		
Vote for not more than 1		
Nancy Hickey	71	100.00
WRITE-IN.	0	
REGISTER OF DEEDS		
Vote for not more than 1		
Diane M. Adams.	64	78.05
Sandra M. Salter	17	20.73
WRITE-IN.	1	1.22
DRAIN COMMISSIONER		
Vote for not more than 1		
John M. Bush	44	62.86
David L. Daniels	26	37.14
WRITE-IN.	0	
COUNTY COMMISSIONER 2ND DIST		
Vote for not more than 1		
Amanda Powell	0	
WRITE-IN.	0	
COUNTY COMMISSIONER 4TH DIST		
Vote for not more than 1		
Gordon Kelley	69	100.00
WRITE-IN.	0	
DELEGATE CITY OF IONIA II		
Vote for not more than 3		
WRITE-IN.	2	100.00

0027 City of Ionia Ward II Prec 2

	VOTES	PERCENT
UNITED STATES SENATOR		
Vote for not more than 1		
Carl Levin	16	100.00
WRITE-IN.	0	
REP IN CONGRESS 3RD DIST		
Vote for not more than 1		
Henry Sanchez	14	100.00
WRITE-IN.	0	
REP IN STATE LEGISLATURE 70TH DIST		
Vote for not more than 1		
Mike Huckleberry	14	100.00
WRITE-IN.	0	
PROSECUTING ATTORNEY		
Vote for not more than 1		
WRITE-IN.	2	100.00
SHERIFF		
Vote for not more than 1		
WRITE-IN.	4	100.00
CLERK		
Vote for not more than 1		
WRITE-IN.	2	100.00
TREASURER		
Vote for not more than 1		
WRITE-IN.	2	100.00
REGISTER OF DEEDS		
Vote for not more than 1		
WRITE-IN.	2	100.00
DRAIN COMMISSIONER		
Vote for not more than 1		
Russell G. Thomas.	12	100.00
WRITE-IN.	0	
COUNTY COMMISSIONER 2ND DIST		
Vote for not more than 1		
Harold J. Trebian.	0	
WRITE-IN.	0	
COUNTY COMMISSIONER 4TH DIST		
Vote for not more than 1		
Mark Vroman.	10	100.00
WRITE-IN.	0	
DELEGATE CITY OF IONIA II		
Vote for not more than 6		
WRITE-IN.	0	

0027 City of Ionia Ward II Prec 2

	VOTES	PERCENT
JUDGE OF CIRCUIT COURT		
Vote for not more than 1		
Patrick M. Duff	26	30.59
Ronald L. Finegood	7	8.24
Suzanne Hoseth Kreeger	52	61.18
WRITE-IN.	0	

0028 City of Ionia Ward III Prec 3

	VOTES	PERCENT
REGISTERED VOTERS - TOTAL	1022	
REGISTERED VOTERS - REPUBLICAN	0	
REGISTERED VOTERS - DEMOCRATIC	0	
REGISTERED VOTERS - NONPARTISAN	0	
BALLOTS CAST - TOTAL	166	
BALLOTS CAST - REPUBLICAN	122	73.49
BALLOTS CAST - DEMOCRATIC	22	13.25
BALLOTS CAST - NONPARTISAN	22	13.25
BALLOTS CAST - CROSSOVER	21	12.65
VOTER TURNOUT - TOTAL		16.24

0028 City of Ionia Ward III Prec 3

	VOTES	PERCENT
UNITED STATES SENATOR		
Vote for not more than 1		
Jack Hoogendyk, Jr.	92	100.00
WRITE-IN.	0	
REP IN CONGRESS 3RD DIST		
Vote for not more than 1		
Vernon J. Ehlers	96	98.97
WRITE-IN.	1	1.03
REP IN STATE LEGISLATURE 70TH DIST		
Vote for not more than 1		
Thomas A. Ginster.	30	25.64
Tom Humphreys	39	33.33
Rick Outman.	2	1.71
Cindy Pettit	33	28.21
Jonnie D. Vanderhoef.	3	2.56
Ryan Villet.	10	8.55
WRITE-IN.	0	
PROSECUTING ATTORNEY		
Vote for not more than 1		
Ronald J. Schafer.	94	98.95
WRITE-IN.	1	1.05
SHERIFF		
Vote for not more than 1		
Dwain Dennis	50	41.67
Gordon Douglas.	70	58.33
WRITE-IN.	0	
CLERK		
Vote for not more than 1		
Tonda Rich	102	100.00
WRITE-IN.	0	
TREASURER		
Vote for not more than 1		
Nancy Hickey	99	100.00
WRITE-IN.	0	
REGISTER OF DEEDS		
Vote for not more than 1		
Diane M. Adams.	79	71.82
Sandra M. Salter	31	28.18
WRITE-IN.	0	

	VOTES	PERCENT
DRAIN COMMISSIONER		
Vote for not more than 1		
John M. Bush	72	69.90
David L. Daniels	31	30.10
WRITE-IN.	0	
COUNTY COMMISSIONER 4TH DIST		
Vote for not more than 1		
Gordon Kelley	88	100.00
WRITE-IN.	0	
DELEGATE CITY OF IONIA III		
Vote for not more than 3		
WRITE-IN.	6	100.00

0028 City of Ionia Ward III Prec 3

	VOTES	PERCENT
UNITED STATES SENATOR		
Vote for not more than 1		
Carl Levin	21	100.00
WRITE-IN.	0	
REP IN CONGRESS 3RD DIST		
Vote for not more than 1		
Henry Sanchez	20	100.00
WRITE-IN.	0	
REP IN STATE LEGISLATURE 70TH DIST		
Vote for not more than 1		
Mike Huckleberry	22	100.00
WRITE-IN.	0	
PROSECUTING ATTORNEY		
Vote for not more than 1		
WRITE-IN.	2	100.00
SHERIFF		
Vote for not more than 1		
WRITE-IN.	4	100.00
CLERK		
Vote for not more than 1		
WRITE-IN.	2	100.00
TREASURER		
Vote for not more than 1		
WRITE-IN.	2	100.00
REGISTER OF DEEDS		
Vote for not more than 1		
WRITE-IN.	2	100.00
DRAIN COMMISSIONER		
Vote for not more than 1		
Russell G. Thomas.	20	100.00
WRITE-IN.	0	
COUNTY COMMISSIONER 4TH DIST		
Vote for not more than 1		
Mark Vroman.	19	100.00
WRITE-IN.	0	

	VOTES	PERCENT
DELEGATE CITY OF IONIA III		
Vote for not more than 6		
Alice Corey.	18	81.82
WRITE-IN.	4	18.18

0028 City of Ionia Ward III Prec 3

	VOTES	PERCENT
JUDGE OF CIRCUIT COURT		
Vote for not more than 1		
Patrick M. Duff	52	37.41
Ronald L. Finegood	10	7.19
Suzanne Hoseth Kreeger	77	55.40
WRITE-IN.	0	

0029 City of Ionia Ward IV Prec 4

	VOTES	PERCENT
REGISTERED VOTERS - TOTAL	1131	
REGISTERED VOTERS - REPUBLICAN	0	
REGISTERED VOTERS - DEMOCRATIC	0	
REGISTERED VOTERS - NONPARTISAN	0	
BALLOTS CAST - TOTAL	154	
BALLOTS CAST - REPUBLICAN	118	76.62
BALLOTS CAST - DEMOCRATIC	33	21.43
BALLOTS CAST - NONPARTISAN	3	1.95
BALLOTS CAST - CROSSOVER	3	1.95
VOTER TURNOUT - TOTAL		13.62

0029 City of Ionia Ward IV Prec 4

	VOTES	PERCENT
UNITED STATES SENATOR		
Vote for not more than 1		
Jack Hoogendyk, Jr.	86	98.85
WRITE-IN.	1	1.15
REP IN CONGRESS 3RD DIST		
Vote for not more than 1		
Vernon J. Ehlers	95	98.96
WRITE-IN.	1	1.04
REP IN STATE LEGISLATURE 70TH DIST		
Vote for not more than 1		
Thomas A. Ginster.	29	30.53
Tom Humphreys	18	18.95
Rick Outman.	3	3.16
Cindy Pettit	39	41.05
Jonnie D. Vanderhoef.	1	1.05
Ryan Villet.	5	5.26
WRITE-IN.	0	
REP IN STATE LEGISLATURE 87TH DIST		
Vote for not more than 1		
Brian N. Calley	11	100.00
WRITE-IN.	0	
PROSECUTING ATTORNEY		
Vote for not more than 1		
Ronald J. Schafer.	84	97.67
WRITE-IN.	2	2.33
SHERIFF		
Vote for not more than 1		
Dwain Dennis	46	40.35
Gordon Douglas.	68	59.65
WRITE-IN.	0	
CLERK		
Vote for not more than 1		
Tonda Rich	91	98.91
WRITE-IN.	1	1.09
TREASURER		
Vote for not more than 1		
Nancy Hickey	92	98.92
WRITE-IN.	1	1.08

	VOTES	PERCENT
REGISTER OF DEEDS		
Vote for not more than 1		
Diane M. Adams.	78	75.73
Sandra M. Salter	24	23.30
WRITE-IN.	1	.97
DRAIN COMMISSIONER		
Vote for not more than 1		
John M. Bush	64	64.00
David L. Daniels	35	35.00
WRITE-IN.	1	1.00
COUNTY COMMISSIONER 4TH DIST		
Vote for not more than 1		
Gordon Kelley	77	100.00
WRITE-IN.	0	
COUNTY COMMISSIONER 5TH DIST		
Vote for not more than 1		
Larry Tiejema	9	100.00
WRITE-IN.	0	
DELEGATE CITY OF IONIA IV		
Vote for not more than 3		
WRITE-IN.	3	100.00

0029 City of Ionia Ward IV Prec 4

	VOTES	PERCENT
UNITED STATES SENATOR		
Vote for not more than 1		
Carl Levin	32	100.00
WRITE-IN.	0	
REP IN CONGRESS 3RD DIST		
Vote for not more than 1		
Henry Sanchez	32	100.00
WRITE-IN.	0	
REP IN STATE LEGISLATURE 70TH DIST		
Vote for not more than 1		
Mike Huckleberry	24	100.00
WRITE-IN.	0	
REP IN STATE LEGISLATURE 87TH DIST		
Vote for not more than 1		
Greg Grieves	6	100.00
WRITE-IN.	0	
PROSECUTING ATTORNEY		
Vote for not more than 1		
WRITE-IN.	4	100.00
SHERIFF		
Vote for not more than 1		
WRITE-IN.	6	100.00
CLERK		
Vote for not more than 1		
WRITE-IN.	4	100.00
TREASURER		
Vote for not more than 1		
WRITE-IN.	4	100.00
REGISTER OF DEEDS		
Vote for not more than 1		
WRITE-IN.	4	100.00
DRAIN COMMISSIONER		
Vote for not more than 1		
Russell G. Thomas.	30	100.00
WRITE-IN.	0	
COUNTY COMMISSIONER 4TH DIST		
Vote for not more than 1		
Mark Vroman.	24	100.00
WRITE-IN.	0	
COUNTY COMMISSIONER 5TH DIST		
Vote for not more than 1		
Rachel L. Riger	7	100.00
WRITE-IN.	0	
DELEGATE CITY OF IONIA IV		
Vote for not more than 6		
WRITE-IN.	6	100.00

0029 City of Ionia Ward IV Prec 4

	VOTES	PERCENT
JUDGE OF CIRCUIT COURT		
Vote for not more than 1		
Patrick M. Duff	32	27.59
Ronald L. Finegood	12	10.34
Suzanne Hoseth Kreeger	72	62.07
WRITE-IN.	0	

0030 City of Portland Prec 1

	VOTES	PERCENT
REGISTERED VOTERS - TOTAL	1222	
REGISTERED VOTERS - REPUBLICAN	0	
REGISTERED VOTERS - DEMOCRATIC	0	
REGISTERED VOTERS - NONPARTISAN	0	
BALLOTS CAST - TOTAL	83	
BALLOTS CAST - REPUBLICAN	46	55.42
BALLOTS CAST - DEMOCRATIC	34	40.96
BALLOTS CAST - NONPARTISAN	3	3.61
BALLOTS CAST - CROSSOVER	1	1.20
VOTER TURNOUT - TOTAL		6.79

0030 City of Portland Prec 1

	VOTES	PERCENT
UNITED STATES SENATOR		
Vote for not more than 1		
Jack Hoogendyk, Jr.	33	100.00
WRITE-IN.	0	
REP IN CONGRESS 3RD DIST		
Vote for not more than 1		
Vernon J. Ehlers	43	100.00
WRITE-IN.	0	
REP IN STATE LEGISLATURE 87TH DIST		
Vote for not more than 1		
Brian N. Calley	44	100.00
WRITE-IN.	0	
PROSECUTING ATTORNEY		
Vote for not more than 1		
Ronald J. Schafer.	36	100.00
WRITE-IN.	0	
SHERIFF		
Vote for not more than 1		
Dwain Dennis	33	75.00
Gordon Douglas.	11	25.00
WRITE-IN.	0	
CLERK		
Vote for not more than 1		
Tonda Rich	39	100.00
WRITE-IN.	0	
TREASURER		
Vote for not more than 1		
Nancy Hickey	37	100.00
WRITE-IN.	0	
REGISTER OF DEEDS		
Vote for not more than 1		
Diane M. Adams.	27	69.23
Sandra M. Salter	12	30.77
WRITE-IN.	0	
DRAIN COMMISSIONER		
Vote for not more than 1		
John M. Bush	18	50.00
David L. Daniels	18	50.00
WRITE-IN.	0	
COUNTY COMMISSIONER 7TH DIST		
Vote for not more than 1		
Julie A. Calley	36	100.00
WRITE-IN.	0	
DELEGATE PORTLAND CITY 1		
Vote for not more than 3		
WRITE-IN.	0	

0030 City of Portland Prec 1

	VOTES	PERCENT
UNITED STATES SENATOR		
Vote for not more than 1		
Carl Levin	33	97.06
WRITE-IN.	1	2.94
REP IN CONGRESS 3RD DIST		
Vote for not more than 1		
Henry Sanchez	30	100.00
WRITE-IN.	0	
REP IN STATE LEGISLATURE 87TH DIST		
Vote for not more than 1		
Greg Grieves	32	100.00
WRITE-IN.	0	
PROSECUTING ATTORNEY		
Vote for not more than 1		
WRITE-IN.	4	100.00
SHERIFF		
Vote for not more than 1		
WRITE-IN.	4	100.00
CLERK		
Vote for not more than 1		
WRITE-IN.	3	100.00
TREASURER		
Vote for not more than 1		
WRITE-IN.	4	100.00
REGISTER OF OEEDS		
Vote for not more than 1		
WRITE-IN.	4	100.00
DRAIN COMMISSIONER		
Vote for not more than 1		
Russell G. Thomas.	28	100.00
WRITE-IN.	0	
COUNTY COMMISSIONER 7TH DIST		
Vote for not more than 1		
Justin Hengesbach.	29	100.00
WRITE-IN.	0	
DELEGATE PORTLAND CITY 1		
Vote for not more than 6		
WRITE-IN.	2	100.00

0030 City of Portland Prec 1

	VOTES	PERCENT
JUDGE OF CIRCUIT COURT		
Vote for not more than 1		
Patrick M. Duff	55	68.75
Ronald L. Finegood	2	2.50
Suzanne Hoseth Kreeger	23	28.75
WRITE-IN.	0	

0031 City of Portland Prec 2

	VOTES	PERCENT
REGISTERED VOTERS - TOTAL	2362	
REGISTERED VOTERS - REPUBLICAN	0	
REGISTERED VOTERS - DEMOCRATIC	0	
REGISTERED VOTERS - NONPARTISAN	0	
BALLOTS CAST - TOTAL	160	
BALLOTS CAST - REPUBLICAN	117	73.13
BALLOTS CAST - DEMOCRATIC	31	19.38
BALLOTS CAST - NONPARTISAN	12	7.50
BALLOTS CAST - CROSSOVER	11	6.88
VOTER TURNOUT - TOTAL		6.77

0031 City of Portland Prec 2

	VOTES	PERCENT
UNITED STATES SENATOR		
Vote for not more than 1		
Jack Hoogendyk, Jr.	76	98.70
WRITE-IN.	1	1.30
REP IN CONGRESS 3RD DIST		
Vote for not more than 1		
Vernon J. Ehlers	89	98.89
WRITE-IN.	1	1.11
REP IN STATE LEGISLATURE 87TH DIST		
Vote for not more than 1		
Brian N. Calley	103	99.04
WRITE-IN.	1	.96
PROSECUTING ATTORNEY		
Vote for not more than 1		
Ronald J. Schafer.	83	97.65
WRITE-IN.	2	2.35
SHERIFF		
Vote for not more than 1		
Dwain Dennis	74	66.67
Gordon Douglas.	37	33.33
WRITE-IN.	0	
CLERK		
Vote for not more than 1		
Tonda Rich	89	98.89
WRITE-IN.	1	1.11
TREASURER		
Vote for not more than 1		
Nancy Hickey	84	98.82
WRITE-IN.	1	1.18
REGISTER OF DEEDS		
Vote for not more than 1		
Diane M. Adams.	74	77.89
Sandra M. Salter	21	22.11
WRITE-IN.	0	
DRAIN COMMISSIONER		
Vote for not more than 1		
John M. Bush	58	65.91
David L. Daniels	30	34.09
WRITE-IN.	0	

	VOTES	PERCENT
COUNTY COMMISSIONER 7TH DIST		
Vote for not more than 1		
Julie A. Calley	84	98.82
WRITE-IN.	1	1.18
DELEGATE PORTLAND CITY 2		
Vote for not more than 3		
WRITE-IN.	7	100.00

0031 City of Portland Prec 2

	VOTES	PERCENT
UNITED STATES SENATOR		
Vote for not more than 1		
Carl Levin	31	100.00
WRITE-IN.	0	
REP IN CONGRESS 3RD DIST		
Vote for not more than 1		
Henry Sanchez	27	100.00
WRITE-IN.	0	
REP IN STATE LEGISLATURE 87TH DIST		
Vote for not more than 1		
Greg Grieves	29	100.00
WRITE-IN.	0	
PROSECUTING ATTORNEY		
Vote for not more than 1		
WRITE-IN.	0	
SHERIFF		
Vote for not more than 1		
WRITE-IN.	0	
CLERK		
Vote for not more than 1		
WRITE-IN.	0	
TREASURER		
Vote for not more than 1		
WRITE-IN.	0	
REGISTER OF DEEDS		
Vote for not more than 1		
WRITE-IN.	0	
DRAIN COMMISSIONER		
Vote for not more than 1		
Russell G. Thomas.	31	100.00
WRITE-IN.	0	
COUNTY COMMISSIONER 7TH DIST		
Vote for not more than 1		
Justin Hengesbach.	30	100.00
WRITE-IN.	0	

	VOTES	PERCENT
DELEGATE PORTLAND CITY 2		
Vote for not more than 6		
WRITE-IN.	1	100.00

0031 City of Portland Prec 2

	VOTES	PERCENT
JUDGE OF CIRCUIT COURT		
Vote for not more than 1		
Patrick M. Duff	109	74.15
Ronald L. Finegood	2	1.36
Suzanne Hoseth Kreeger	36	24.49
WRITE-IN.	0	

IOSCO COUNTY Statement of Vote Summary
IOSCO_AUG0508_PRIMARY_E

	REPUBLICAN PARTY CONGRESSIONAL																
	Registration	Ballots Cast	Turnout (%)		UNITED STATES SENATOR Jack Hoogendyk Jr.		1ST DISTRICT REPRESENTATIVE IN CONGRESS Tom Casperson	Linda Goldthorpe	Don Hooper								
STATE	22,775	4,108	18.04		1283		586	363	439								
DISTRICT 1	5,636	877	15.56		311		160	79	100								
DISTRICT 2	5,424	689	12.70		254		126	70	69								
DISTRICT 3	4,750	1,288	27.12		319		111	99	124								
DISTRICT 4	5,184	714	13.77		309		155	79	103								
DISTRICT 5	4,484	866	19.31		239		105	73	86								
ALABASTER	446	74	16.59		27		14	9	8								
AUSABLE	1,791	288	16.08		79		37	22	29								
BALDWIN	1,673	177	10.58		98		48	26	24								
BURLEIGH	614	101	16.45		34		14	10	16								
GRANT	1,351	304	22.50		71		22	22	24								
OSCODA	6,953	974	14.01		358		191	89	109								
PLAINFIELD	3,278	989	30.17		202		62	67	80								
RENO	442	150	33.94		66		26	21	25								
SHERMAN	383	150	39.16		16		9	3	3								
TAWAS TOWNSHIP	1,366	155	11.35		57		32	17	21								
WILBER	643	127	19.75		30		10	12	7								
EAST TAWAS	2,182	359	16.45		132		69	31	49								
TAWAS CITY	1,329	178	13.39		79		38	22	30								
WHITTEMORE	324	82	25.31		34		14	12	14								
CITY OF EAST TAWAS	2,182	359	16.45		132		69	31	49								
CITY OF TAWAS CITY	1,329	178	13.39		79		38	22	30								
CITY OF WHITTEMORE	324	82	25.31		34		14	12	14								
ALABASTER TOWNSHIP	446	74	16.59		27		14	9	8								
AUSABLE TOWNSHIP	1,791	288	16.08		79		37	22	29								
BALDWIN TOWNSHIP	1,673	177	10.58		98		48	26	24								
BURLEIGH TOWNSHIP	614	101	16.45		34		14	10	16								
GRANT TOWNSHIP	1,351	304	22.50		71		22	22	24								
OSCODA TOWNSHIP - PRECIN	2,279	342	15.01		117		70	28	38								
OSCODA TOWNSHIP - PRECIN	1,030	149	14.47		51		23	11	19								
OSCODA TOWNSHIP - PRECIN	1,684	259	15.38		118		57	28	36								
OSCODA TOWNSHIP - PRECIN	1,960	224	11.43		77		41	22	16								
PLAINFIELD TOWNSHIP - PREC	1,290	330	25.58		72		24	28	28								
PLAINFIELD TOWNSHIP - PREC	1,988	659	33.15		130		38	39	52								
RENO TOWNSHIP	442	150	33.94		66		26	21	25								
SHERMAN TOWNSHIP	383	150	39.16		16		9	3	3								
TAWAS TOWNSHIP	1,366	155	11.35		57		32	17	21								
WILBER TOWNSHIP	643	127	19.75		30		10	12	7								
Election Day Totals	22,775	150	0.66		16		9	3	3								
Election Day Manual Entry Totals	22,775	0	0.00		0		0	0	0								
SPR Host Totals	22,775	3,958	17.38		1267		577	360	436								
Grand Totals	22,775	4,108	18.04		1283		586	363	439								

IOSCO COUNTY Statement of Vote Summary
IOSCO_AUG0508_PRIMARY_E

	REPUBLICAN PARTY 103RD DISTRICT STATE REPRESENTATIVE																
	Registration	Ballots Cast	Turnout (%)		Dave Ryan	Steven T. Yantiss											
STATE	22,775	4,108	18.04		750	659											
DISTRICT 1	5,636	877	15.56		190	147											
DISTRICT 2	5,424	689	12.70		192	146											
DISTRICT 3	4,750	1,288	27.12		198	140											
DISTRICT 4	5,184	714	13.77		160	192											
DISTRICT 5	4,484	866	19.31		140	128											
ALABASTER	446	74	16.59		19	14											
AUSABLE	1,791	288	16.08		35	50											
BALDWIN	1,673	177	10.58		45	64											
BURLEIGH	614	101	16.45		30	17											
GRANT	1,351	304	22.50		28	39											
OSCODA	6,953	974	14.01		228	162											
PLAINFIELD	3,278	989	30.17		138	66											
RENO	442	150	33.94		35	44											
SHERMAN	383	150	39.16		7	7											
TAWAS TOWNSHIP	1,366	155	11.35		42	30											
WILBER	643	127	19.75		14	17											
EAST TAWAS	2,182	359	16.45		70	82											
TAWAS CITY	1,329	178	13.39		45	46											
WHITTEMORE	324	82	25.31		14	21											
CITY OF EAST TAWAS	2,182	359	16.45		70	82											
CITY OF TAWAS CITY	1,329	178	13.39		45	46											
CITY OF WHITTEMORE	324	82	25.31		14	21											
ALABASTER TOWNSHIP	446	74	16.59		19	14											
AUSABLE TOWNSHIP	1,791	288	16.08		35	50											
BALDWIN TOWNSHIP	1,673	177	10.58		45	64											
BURLEIGH TOWNSHIP	614	101	16.45		30	17											
GRANT TOWNSHIP	1,351	304	22.50		28	39											
OSCODA TOWNSHIP - PRECIN	2,279	342	15.01		72	57											
OSCODA TOWNSHIP - PRECIN	1,030	149	14.47		25	30											
OSCODA TOWNSHIP - PRECIN	1,684	259	15.38		79	43											
OSCODA TOWNSHIP - PRECIN	1,960	224	11.43		52	32											
PLAINFIELD TOWNSHIP - PREC	1,290	330	25.58		54	22											
PLAINFIELD TOWNSHIP - PREC	1,988	659	33.15		84	44											
RENO TOWNSHIP	442	150	33.94		35	44											
SHERMAN TOWNSHIP	383	150	39.16		7	7											
TAWAS TOWNSHIP	1,366	155	11.35		42	30											
WILBER TOWNSHIP	643	127	19.75		14	17											
Election Day Totals	22,775	150	0.66		7	7											
Election Day Manual Entry Totals	22,775	0	0.00		0	0											
SPR Host Totals	22,775	3,958	17.38		743	652											
Grand Totals	22,775	4,108	18.04		750	659											

IOSCO COUNTY Statement of Vote Summary
IOSCO_AUG0508_PRIMARY_E

	DEMOCRATIC PARTY CONGRESSIONAL															
	Registration	Ballots Cast	Turnout (%)		UNITED STATES SENATOR Carl Levin		1ST DISTRICT REPRESENTATIVE IN CONGRESS Bart Stupak									
STATE	22,775	4,108	18.04		1833		1858									
DISTRICT 1	5,636	677	15.56		365		384									
DISTRICT 2	5,424	689	12.70		297		308									
DISTRICT 3	4,750	1,288	27.12		642		647									
DISTRICT 4	5,184	714	13.77		241		250									
DISTRICT 5	4,484	866	19.31		394		380									
ALABASTER	446	74	16.59		25		27									
AUSABLE	1,791	288	16.08		149		159									
BALDWIN	1,673	177	10.58		42		43									
BURLEIGH	614	101	16.45		35		32									
GRANT	1,351	304	22.50		169		165									
OSCODA	6,953	974	14.01		415		429									
PLAINFIELD	3,278	989	30.17		641		645									
RENO	442	150	33.94		37		34									
SHERMAN	383	150	39.16		95		92									
TAWAS TOWNSHIP	1,366	155	11.35		57		53									
WILBER	643	127	19.75		56		61									
EAST TAWAS	2,182	359	16.45		142		148									
TAWAS CITY	1,329	178	13.39		57		59									
WHITTEMORE	324	82	25.31		13		11									
CITY OF EAST TAWAS	2,182	359	16.45		142		148									
CITY OF TAWAS CITY	1,329	178	13.39		57		59									
CITY OF WHITTEMORE	324	82	25.31		13		11									
ALABASTER TOWNSHIP	446	74	16.59		25		27									
AUSABLE TOWNSHIP	1,791	288	16.08		149		159									
BALDWIN TOWNSHIP	1,673	177	10.58		42		43									
BURLEIGH TOWNSHIP	614	101	16.45		35		32									
GRANT TOWNSHIP	1,351	304	22.50		169		165									
OSCODA TOWNSHIP - PRECIN	2,279	342	15.01		144		152									
OSCODA TOWNSHIP - PRECIN	1,030	149	14.47		64		68									
OSCODA TOWNSHIP - PRECIN	1,684	259	15.38		101		103									
OSCODA TOWNSHIP - PRECIN	1,960	224	11.43		106		106									
PLAINFIELD TOWNSHIP - PREC	1,290	330	25.58		164		163									
PLAINFIELD TOWNSHIP - PREC	1,988	659	33.15		377		382									
RENO TOWNSHIP	442	150	33.94		37		34									
SHERMAN TOWNSHIP	383	150	39.16		95		92									
TAWAS TOWNSHIP	1,366	155	11.35		57		53									
WILBER TOWNSHIP	643	127	19.75		56		61									
Election Day Totals	22,775	150	0.66		95		92									
Election Day Manual Entry Totals	22,775	0	0.00		0		0									
SPR Host Totals	22,775	3,958	17.38		1738		1766									
Grand Totals	22,775	4,108	18.04		1833		1858									

IOSCO COUNTY Statement of Vote Summary
IOSCO_AUG0508_PRIMARY_E

	DEMOCRATIC PARTY 103RD DISTRICT STATE REPRESENTATIVE																
	Registration	Ballots Cast	Turnout (%)		Joel A. Shidtown												
STATE	22,775	4,108	18.04		1891												
DISTRICT 1	5,636	877	15.56		377												
DISTRICT 2	5,424	689	12.70		308												
DISTRICT 3	4,750	1,288	27.12		671												
DISTRICT 4	5,184	714	13.77		243												
DISTRICT 5	4,484	866	19.31		400												
ALABASTER	446	74	16.59		26												
AUSABLE	1,791	288	16.08		159												
BALDWIN	1,673	177	10.58		43												
BURLEIGH	614	101	16.45		36												
GRANT	1,351	304	22.50		170												
OSCODA	6,953	974	14.01		423												
PLAINFIELD	3,276	989	30.17		569												
RENO	442	150	33.94		97												
SHERMAN	383	150	39.16		99												
TAWAS TOWNSHIP	1,366	155	11.35		57												
WILBER	643	127	19.75		60												
EAST TAWAS	2,182	359	16.45		144												
TAWAS CITY	1,329	178	13.39		56												
WHITTEMORE	324	82	25.31		12												
CITY OF EAST TAWAS	2,182	359	16.45		144												
CITY OF TAWAS CITY	1,329	178	13.39		56												
CITY OF WHITTEMORE	324	82	25.31		12												
ALABASTER TOWNSHIP	446	74	16.59		26												
AUSABLE TOWNSHIP	1,791	288	16.08		159												
BALDWIN TOWNSHIP	1,673	177	10.58		43												
BURLEIGH TOWNSHIP	614	101	16.45		36												
GRANT TOWNSHIP	1,351	304	22.50		170												
OSCODA TOWNSHIP - PRECIN	2,279	342	15.01		152												
OSCODA TOWNSHIP - PRECIN	1,030	149	14.47		65												
OSCODA TOWNSHIP - PRECIN	1,684	259	15.38		100												
OSCODA TOWNSHIP - PRECIN	1,960	224	11.43		106												
PLAINFIELD TOWNSHIP - PREC	1,290	330	25.58		172												
PLAINFIELD TOWNSHIP - PREC	1,988	659	33.15		397												
RENO TOWNSHIP	442	150	33.94		37												
SHERMAN TOWNSHIP	383	150	39.16		99												
TAWAS TOWNSHIP	1,366	155	11.35		57												
WILBER TOWNSHIP	643	127	19.75		60												
Election Day Totals	22,775	150	0.66		99												
Election Day Manual Entry Totals	22,775	0	0.00		0												
SPR Host Totals	22,775	3,958	17.38		1792												
Grand Totals	22,775	4,108	18.04		1891												

IOSCO COUNTY Statement of Vote Summary
IOSCO_AUG0508_PRIMARY_E

	NON PARTISAN 4TH DISTRICT COURT OF APPEALS NON-INCUMBENT															
	Registration	Ballots Cast	Turnout (%)		Eric Doster	Jim Rowell	Michael J. Kelly	Poulo Manderfield								
STATE	22,775	4,108	18.04		248	305	1015	673								
DISTRICT 1	5,636	877	15.56		69	72	233	165								
DISTRICT 2	5,424	689	12.70		42	58	195	134								
DISTRICT 3	4,750	1,288	27.12		63	107	323	200								
DISTRICT 4	5,184	714	13.77		53	41	167	117								
DISTRICT 5	4,484	866	19.31		38	53	187	108								
ALABASTER	446	74	16.59		5	3	8	11								
AUSABLE	1,791	288	16.08		18	27	89	61								
BALDWIN	1,673	177	10.58		10	9	43	23								
BURLEIGH	614	101	16.45		6	12	24	12								
GRANT	1,351	304	22.50		11	25	87	52								
OSCODA	6,953	974	14.01		79	86	269	196								
PLAINFIELD	3,278	989	30.17		47	61	231	152								
RENO	442	150	33.94		9	9	45	20								
SHERMAN	383	150	39.16		5	4	28	14								
TAWAS TOWNSHIP	1,366	155	11.35		8	7	25	14								
WILBER	643	127	19.75		4	8	27	19								
EAST TAWAS	2,182	359	16.45		36	23	83	65								
TAWAS CITY	1,329	178	13.39		7	9	41	29								
WHITTEMORE	324	82	25.31		3	2	15	5								
CITY OF EAST TAWAS	2,182	359	16.45		36	23	83	65								
CITY OF TAWAS CITY	1,329	178	13.39		7	9	41	29								
CITY OF WHITTEMORE	324	82	25.31		3	2	15	5								
ALABASTER TOWNSHIP	446	74	16.59		5	3	8	11								
AUSABLE TOWNSHIP	1,791	288	16.08		18	27	89	61								
BALDWIN TOWNSHIP	1,673	177	10.58		10	9	43	23								
BURLEIGH TOWNSHIP	614	101	16.45		6	12	24	12								
GRANT TOWNSHIP	1,351	304	22.50		11	25	87	52								
OSCODA TOWNSHIP - PRECINI	2,279	342	15.01		29	20	99	67								
OSCODA TOWNSHIP - PRECINI	1,030	149	14.47		7	17	47	28								
OSCODA TOWNSHIP - PRECIN	1,684	259	15.38		29	27	60	51								
OSCODA TOWNSHIP - PRECIN	1,960	224	11.43		14	22	63	50								
PLAINFIELD TOWNSHIP - PREC	1,290	330	25.58		13	26	81	47								
PLAINFIELD TOWNSHIP - PREC	1,988	659	33.15		34	55	150	105								
RENO TOWNSHIP	442	150	33.94		9	9	45	20								
SHERMAN TOWNSHIP	383	150	39.16		5	4	28	14								
TAWAS TOWNSHIP	1,366	155	11.35		8	7	25	14								
WILBER TOWNSHIP	643	127	19.75		4	8	27	19								
Election Day Totals	22,775	150	0.66		5	4	28	14								
Election Day Manual Entry Totals	22,775	0	0.00		0	0	0	0								
SFR Host Totals	22,775	3,958	17.38		243	301	987	659								
Grand Totals	22,775	4,108	18.04		248	305	1015	673								

ALABASTER TOWNSHIP

Iosco County
1716 South US-23
Tawas City, Michigan 48763
Phone: 989-362-3171
Fax Phone 989-362-1899

This is the report for the Provisional Ballot put in the Provisional Ballot Envelope at Primary Election on August 05, 2008.
This report created per conversation with Tom (517 241-2541) at Board of Elections on August 06, 2008.
Person completing ballot has brought in picture ID and established residency in this township and meets all requirements to vote in Precinct 1, Alabaster Township.

Sandra Dullinger/Clerk Ballot count below:

P - UNITED STATES SENATOR

ck Hoogendyk Jr. — 1
ite-In — 0

P - 1ST DISTRICT REPRESENTATIVE IN NGRESS

m Casperson — 1
nda Goldthorpe — 0
n Hooper — 0
ite-In — 0

EP - 103RD DISTRICT STATE REPRESENTATIVE

ave Ryan —
teven T. Yantiss — 1
ite-In —

EP - PROSECUTING ATTORNEY

ary W. Rapp — 1
rite-In —

EP - SHERIFF

ohn Harris —
onald Jay O Farrell — 1
rite-In —

EP - CLERK

lancy J. Huebel — 1
rite-In —

EP - REGISTER OF DEEDS

onita M. Coyle — 1
rite-In —

REP - TREASURER

Write-In —

REP - DRAIN COMMISSIONER

Gary R. Adams — 1
Write-In —

REP - COUNTY COMMISSIONER - DISTRICT 5

Write-In —

REP - ALABASTER TOWNSHIP SUPERVISOR

Stephanie Wentworth — 1
Write-In —

REP - ALABASTER TOWNSHIP CLERK

Write-In —

REP - ALABASTER TOWNSHIP TREASURER

Jeanne L. Lutes — 1
Write-In —

REP - ALABASTER TOWNSHIP TRUSTEE
Vote For Two

Charles Collins — 1
Joe Czaika — 1

REP - ALABASTER TWP PCT DELEGATE - REP

Write-In —

DEM - UNITED STATES SENATOR

Carl Levin —
Write-In —

DEM - 1ST DISTRICT REPRESENTATIVE IN CONGRESS

Bart Stupak —
Write-In —

DEM - 103RD DISTRICT STATE REPRESENTATIVE

Joel A. Sheltrown —
Write-In —

DEM - PROSECUTING ATTORNEY

Write-In —

DEM - SHERIFF

Allan L. MacGregor —
Write-In —

DEM - CLERK

Mike Friedgen —
Write-In —

DEM - REGISTER OF DEEDS

Write-In —

over

Charter Township of AuSable

311 Fifth Street
AuSable, Michigan 48750

Where The Mighty AuSable River Meets The Great Lake Huron

Office: (989) 739-9169 Water/Sewer (989) 739-1838 Fax (989) 739-0696
e-mail: hall@ausabletownship.net website:www.ausabletownship.net

This is the report for the Provisional Ballot put in the provisional ballot envelope at the Primary Election on August 05, 2008
This report was created per my conversation with Kelli Flory at the Iosco County Clerks office on August 6, 2008
Person completing ballot had picture ID and Voter Registration Card establishing residency in this township and meets all requirements to vote in Precinct 1, AuSable Township

Lynn A Mitchell

Lynn A. Mitchell, Clerk Ballot count below:

REP - UNITED STATES SENATOR

Jack Hoogendyk Jr. _____
Write-In _____

REP - 1ST DISTRICT REPRESENTATIVE IN CONGRESS

Tom Casperson _____
Linda Goldthorpe _____
Don Hooper _____
Write-In _____

REP - 103RD DISTRICT STATE REPRESENTATIVE

Dave Ryan _____
Steven T. Yanties _____
Write-In _____

REP - PROSECUTING ATTORNEY

Gary W. Rapp _____
Write-In _____

REP - SHERIFF

John Harris _____
Donald Jay O Farrell _____
Write-In _____

REP - CLERK

Nancy J. Huebel _____
Write-In _____

REP - REGISTER OF DEEDS

Anita M. Coyle _____
Write-In _____

REP - TREASURER

Write-In _____

REP - DRAIN COMMISSIONER

Gary R. Adams _____
Write-In _____

REP - COUNTY COMMISSIONER - DISTRICT 2

Jeffrey Matthews _____
Write-In _____

REP - AUSABLE TOWNSHIP SUPERVISOR

Dan Hayes _____
Write-In _____

REP - AUSABLE TOWNSHIP CLERK

Lynn A. Mitchell _____
Write-In _____

REP - AUSABLE TOWNSHIP TREASURER

Write-In _____

REP - AUSABLE TOWNSHIP TRUSTEE
Vote For Four

Andy Griffin _____
Paul J. Mayville _____
Write-In _____
Write-In _____
Write-In _____
Write-In _____

REP - AUSABLE TWP PCT DELEGATE - REP

Marvin D. Engelmann _____
R. Louise Ross _____
Write-In _____

DEM - UNITED STATES SENATOR

Carl Levin _____ /
Write-In _____

DEM - 1ST DISTRICT REPRESENTATIVE IN CONGRESS

Bart Stupak _____ /
Write-In _____

DEM - 103RD DISTRICT STATE REPRESENTATIVE

Joel A. Sheltrown _____ /
Write-In _____

DEM - PROSECUTING ATTORNEY

Write-In _____

DEM - SHERIFF

Allan L. MacGregor _____ /
Write-In _____

DEM - CLERK

Mike Friedgen _____
Write-In _____

DEM - REGISTER OF DEEDS

Write-In _____

DEM - TREASURER

Elite P. Shellenbarger _____ /
Write-In _____

DEM - DRAIN COMMISSIONER

Write-In _____

DEM - COUNTY COMMISSIONER - DISTRICT 2

Bob Hill _____ /
Write-In _____

Michigan's Sunrise Side • AuSable River Country



Where The Mighty AuSable River Meets The Great Lakes Waters

Charter Township of AuSable

311 Fifth Street
AuSable, Michigan 48750

Office: (989) 739-9169 Water/Sewer (989) 739-1838 Fax (989) 739-0696
e-mail: hall@ausabletownship.net website:www.ausabletownship.net

DEM - AUSABLE TOWNSHIP SUPERVISOR

Kevin J. Beliveau ———
Rob Schmitt ——— 1
Write-In ———

DEM - AUSABLE TOWNSHIP CLERK

Write-In ———

DEM - AUSABLE TOWNSHIP TREASURER

Mary Jo Samotis ——— 1
Write-In ———

DEM - AUSABLE TOWNSHIP TRUSTEE
Vote for four

Janice Baldwin ———
Alanda Barnes ——— 1
Yvette Ramsdell ———
Write-In ———
Write-In ———
Write-In ———
Write-In ———

DEM - AUSABLE TWP PCT DELEGATE - DEM
Vote For Two

Write-In ———
Write-In ———

4TH DISTRICT COURT OF APPEALS NON-INCUMBENT

Eric Doster ———
Jim Howell ———
Michael J. Kelly ———
Paula Manderfield ———
Write-In ———

Oscoda Schools Proposal

YES ———
NO ——— 1

We the undersigned certify that the above represents the totals cast at this precinct.

All precinct inspectors must sign below.

Precinct 0002 _____

We do hereby certify that the foregoing are correct statements of the votes cast in the Primary Election held on August 5, 2008.

IN WITNESS WHEREOF, we have hereunto set our hands and caused to be affixed the seal of the Circuit Court of the County of Iosco this 6th day of August, in the year 2008.

Arlene Adams
Helen Walton
Rachel Sue McCready
Patti Casey

BOARD OF COUNTY CANVASSERS

ATTEST:

Nancy J. Huebel
Iosco County Clerk,
State of Michigan

19068756775

Statement of Votes Cast
Iron County, Michigan
August 5, 2008 Primary Election
SOVC For Jurisdiction Wide, All Counters, All Races

Date:01/06/09
Time:14:48:16
Page:1 of 116

	TURN OUT			REP US SENATOR						
	Reg. Voters	Cards Cast	% Turnout	Reg. Voters	Times Counted	Total Votes	Jack Hoogendyk, Jr.		Write-In Votes	
Jurisdiction Wide										
City of Caspian, Precinct 1	644	247	38.35%	644	247	4	4	100.00%	0	0.00%
City of Crystal Falls, Precinct 1	1208	590	48.84%	1208	590	16	16	100.00%	0	0.00%
City of Gaastra, Precinct 1	254	102	40.16%	254	102	2	2	100.00%	0	0.00%
City of Iron River, Precinct 1	514	189	36.77%	514	189	16	16	100.00%	0	0.00%
Bates Township, Precinct 1	803	341	42.47%	803	341	12	12	100.00%	0	0.00%
Crystal Falls Township, Precinct 1	1266	617	48.74%	1266	617	29	29	100.00%	0	0.00%
Hematite Township, Precinct 1	252	112	44.44%	252	112	6	6	100.00%	0	0.00%
Iron River Township, Precinct 1	949	360	37.93%	949	360	28	28	100.00%	0	0.00%
Mansfield Township, Precinct 1	225	96	42.67%	225	96	6	6	100.00%	0	0.00%
Mastodon Township, Precinct1	568	240	42.25%	568	240	20	20	100.00%	0	0.00%
Stambaugh Township, Precinct 1	1038	376	36.22%	1038	376	20	20	100.00%	0	0.00%
City of Iron River, Precinct 2	551	175	31.76%	551	175	6	6	100.00%	0	0.00%
City of Iron River, Precinct 3	484	158	32.64%	484	158	11	11	100.00%	0	0.00%
City of Iron River, Precinct 4	661	221	33.43%	661	221	13	13	100.00%	0	0.00%
Mansfield Township, Precinct 2	13	11	84.62%	13	11	1	1	100.00%	0	0.00%
Total	9430	3835	40.67%	9430	3835	190	190	100.00%	0	0.00%

19068756775

Statement of Votes Cast
Iron County, Michigan
August 5, 2008 Primary Election
SOVC For Jurisdiction Wide, All Counters, All Races

Date:01/06/09
Time:14:48:16

REP DI REP IN CONGRESS

	Reg. Voters	Times Counted	Total Votes	Tom Casperson		Linda Goldthorpe		Don Hooper		Write-In Votes	
Jurisdiction Wide											
City of Caspian, Precinct 1	644	247	6	5	83.33%	0	0.00%	1	16.67%	0	0.00%
City of Crystal Falls, Precinct 1	1208	590	15	13	86.67%	0	0.00%	2	13.33%	0	0.00%
City of Gaastra, Precinct 1	254	102	2	2	100.00%	0	0.00%	0	0.00%	0	0.00%
City of Iron River, Precinct 1	514	189	17	12	70.59%	0	0.00%	5	29.41%	0	0.00%
Bates Township, Preicinct 1	803	341	16	12	75.00%	1	6.25%	3	18.75%	0	0.00%
Crystal Falls Township, Precinct 1	1266	617	33	19	57.58%	2	6.06%	12	36.36%	0	0.00%
Hematite Township, Precinct 1	252	112	7	5	71.43%	0	0.00%	2	28.57%	0	0.00%
Iron River Township, Precinct 1	949	360	37	17	45.95%	1	2.70%	19	51.35%	0	0.00%
Mansfield Township, Precinct 1	225	96	6	4	66.67%	1	16.67%	1	16.67%	0	0.00%
Mastodon Township, Precinct1	568	240	20	15	75.00%	2	10.00%	3	15.00%	0	0.00%
Stambaugh Township, Precinct 1	1038	376	20	11	55.00%	1	5.00%	8	40.00%	0	0.00%
City of Iron River, Precinct 2	551	175	7	3	42.86%	1	14.29%	3	42.86%	0	0.00%
City of Iron River, Precinct 3	484	158	13	6	46.15%	2	15.38%	5	38.46%	0	0.00%
City of Iron River, Precinct 4	661	221	17	10	58.82%	0	0.00%	7	41.18%	0	0.00%
Mansfield Township, Precinct 2	13	11	1	0	0.00%	0	0.00%	1	100.00%	0	0.00%
Total	9430	3835	217	134	61.75%	11	5.07%	72	33.18%	0	0.00%

Statement of Votes Cast
Iron County, Michigan
August 5, 2008 Primary Election
SOVC For Jurisdiction Wide, All Counters, All Races

Date:01/06/09
Time:14:48:16
Page:3 of 116

REP D110 STATE REP

	Reg. Voters	Times Counted	Total Votes	John Larson		Write-In Votes	
Jurisdiction Wide							
City of Caspian, Precinct 1	644	247	5	5	100.00%	0	0.00%
City of Crystal Falls, Precinct 1	1208	590	16	16	100.00%	0	0.00%
City of Gaastra, Precinct 1	254	102	2	2	100.00%	0	0.00%
City of Iron River, Precinct 1	514	189	16	16	100.00%	0	0.00%
Bates Township, Precinct 1	803	341	12	12	100.00%	0	0.00%
Crystal Falls Township, Precinct 1	1266	617	28	28	100.00%	0	0.00%
Hematite Township, Precinct 1	252	112	6	6	100.00%	0	0.00%
Iron River Township, Precinct 1	949	360	28	28	100.00%	0	0.00%
Mansfield Township, Precinct 1	225	96	7	7	100.00%	0	0.00%
Mastodon Township, Precinct1	568	240	18	18	100.00%	0	0.00%
Stambaugh Township, Precinct 1	1038	376	18	18	100.00%	0	0.00%
City of Iron River, Precinct 2	551	175	7	7	100.00%	0	0.00%
City of Iron River, Precinct 3	484	158	12	12	100.00%	0	0.00%
City of Iron River, Precinct 4	661	221	14	14	100.00%	0	0.00%
Mansfield Township, Precinct 2	13	11	1	1	100.00%	0	0.00%
Total	9430	3835	190	190	100.00%	0	0.00%

Statement of Votes Cast
Iron County, Michigan
August 5, 2008 Primary Election
SOVC For Jurisdiction Wide, All Counters, All Races

Date:01/06/09
Time:14:49:08
Page:48 of 116

	DEM US SENATOR						
	Reg. Voters	Times Counted	Total Votes	Carl Levin		Write-In Votes	
Jurisdiction Wide							
City of Caspian, Precinct 1	644	247	195	194	99.49%	1	0.51%
City of Crystal Falls, Precinct 1	1208	590	468	463	98.93%	5	1.07%
City of Gaastra, Precinct 1	254	102	72	72	100.00%	0	0.00%
City of Iron River, Precinct 1	514	189	142	141	99.30%	1	0.70%
Bates Township, Precinct 1	803	341	220	219	99.55%	1	0.45%
Crystal Falls Township, Precinct 1	1266	617	440	439	99.77%	1	0.23%
Hematite Township, Precinct 1	252	112	80	80	100.00%	0	0.00%
Iron River Township, Precinct 1	949	360	234	232	99.15%	2	0.85%
Mansfield Township, Precinct 1	225	96	66	66	100.00%	0	0.00%
Mastodon Township, Precinct1	568	240	167	165	98.80%	2	1.20%
Stambaugh Township, Precinct 1	1038	376	255	255	100.00%	0	0.00%
City of Iron River, Precinct 2	551	175	131	131	100.00%	0	0.00%
City of Iron River, Precinct 3	484	158	114	114	100.00%	0	0.00%
City of Iron River, Precinct 4	661	221	155	155	100.00%	0	0.00%
Mansfield Township, Precinct 2	13	11	4	4	100.00%	0	0.00%
Total	9430	3835	2743	2730	99.53%	13	0.47%

Statement of Votes Cast
Iron County, Michigan
August 5, 2008 Primary Election
SOVC For Jurisdiction Wide, All Counters, All Races

Date:01/06/09
Time:14:49:08
Page:49 of 116

DEM D1 REP IN CONGRESS

	Reg. Voters	Times Counted	Total Votes	Bart Stupak		Write-In Votes	
Jurisdiction Wide							
City of Caspian, Precinct 1	644	247	205	204	99.51%	1	0.49%
City of Crystal Falls, Precinct 1	1208	590	502	498	99.20%	4	0.80%
City of Gaastra, Precinct 1	254	102	77	77	100.00%	0	0.00%
City of Iron River, Precinct 1	514	189	150	150	100.00%	0	0.00%
Bates Township, Preicinct 1	803	341	255	252	98.82%	3	1.18%
Crystal Falls Township, Precinct 1	1266	617	459	458	99.78%	1	0.22%
Hematite Township, Precinct 1	252	112	84	84	100.00%	0	0.00%
Iron River Township, Precinct 1	949	360	242	241	99.59%	1	0.41%
Mansfield Township, Precinct 1	225	96	68	68	100.00%	0	0.00%
Mastodon Township, Precinct1	568	240	182	180	98.90%	2	1.10%
Stambaugh Township, Precinct 1	1038	376	285	284	99.65%	1	0.35%
City of Iron River, Precinct 2	551	175	143	143	100.00%	0	0.00%
City of Iron River, Precinct 3	484	158	127	127	100.00%	0	0.00%
City of Iron River, Precinct 4	661	221	166	166	100.00%	0	0.00%
Mansfield Township, Precinct 2	13	11	7	7	100.00%	0	0.00%
Total	9430	3835	2952	2939	99.56%	13	0.44%

Statement of Votes Cast
Iron County, Michigan
August 5, 2008 Primary Election
SOVC For Jurisdiction Wide, All Counters, All Races

Date:01/06/09
Time:14:49:08
Page:50 of 116

DEM D110 STATE REP

	Reg. Voters	Times Counted	Total Votes	John L. Faccin		Michael A. Lahti		Write-In Votes	
Jurisdiction Wide									
City of Caspian, Precinct 1	644	247	216	27	12.50%	189	87.50%	0	0.00%
City of Crystal Falls, Precinct 1	1208	590	508	99	19.49%	406	79.92%	3	0.59%
City of Gaastra, Precinct 1	254	102	70	14	20.00%	56	80.00%	0	0.00%
City of Iron River, Precinct 1	514	189	151	18	11.92%	133	88.08%	0	0.00%
Bates Township, Precinct 1	803	341	267	30	11.24%	237	88.76%	0	0.00%
Crystal Falls Township, Precinct 1	1266	617	502	96	19.12%	406	80.88%	0	0.00%
Hematite Township, Precinct 1	252	112	90	15	16.67%	74	82.22%	1	1.11%
Iron River Township, Precinct 1	949	360	266	30	11.28%	236	88.72%	0	0.00%
Mansfield Township, Precinct 1	225	96	73	16	21.92%	57	78.08%	0	0.00%
Mastodon Township, Precinct1	568	240	177	34	19.21%	141	79.66%	2	1.13%
Stambaugh Township, Precinct 1	1038	376	304	29	9.54%	274	90.13%	1	0.33%
City of Iron River, Precinct 2	551	175	149	21	14.09%	128	85.91%	0	0.00%
City of Iron River, Precinct 3	484	158	127	16	12.60%	110	86.61%	1	0.79%
City of Iron River, Precinct 4	661	221	169	25	14.79%	144	85.21%	0	0.00%
Mansfield Township, Precinct 2	13	11	8	1	12.50%	7	87.50%	0	0.00%
Total	9430	3835	3077	471	15.31%	2598	84.43%	8	0.26%

19068756775

JOAN LUHTANEN
CLERK

DEBORAH KUBICSKO
DEPUTY

Iron County Clerk
State of Michigan
2 South Sixth Street - Suite 9
Crystal Falls, MI 49920-1413
Telephone: (906) 875-3221
Fax: (906) 875-6775

FACSIMILE TRANSMITTAL SHEET

TO: RACHEL CLONE **FROM:** JOAN L.

COMPANY: ELECTIONS BUREAU **DATE:** 01-06-09

FAX NUMBER: 517-373-0941 **TOTAL NUMBER OF PAGES BEING SENT, INCLUDING COVER:** 7

PHONE NUMBER: **RE:** PRECINCT BREAKDOWN FOR AUGUST PRIMARY

( )Urgent ( ) For Review ( ) Please Comment ( ) Please Reply ( )

Date:08/06/08
Time:10:53:38
Page:109 of 116

Statement of Votes Cast
Iron County, Michigan
August 5, 2008 Primary Election
SOVC For Jurisdiction Wide, All Counters, All Races

NP D4 APPELATE COURT

	Reg. Voters	Times Counted	Total Votes	Eric Doster		Jim Howell		Michael J. Kelly		Paula Manderfield	
Jurisdiction Wide	644	247	102	11	10.78%	10	9.80%	42	41.18%	38	37.25%
City of Caspian, Precinct 1	1208	590	305	35	11.48%	41	13.44%	123	40.33%	101	33.11%
City of Crystal Falls, Precinct 1	254	102	30	3	10.00%	7	23.33%	16	53.33%	4	13.33%
City of Gaastra, Precinct 1	514	189	102	20	19.61%	14	13.73%	43	42.16%	25	24.51%
City of Iron River, Precinct 1	803	341	176	32	18.18%	22	12.50%	63	35.80%	58	32.95%
Bates Township, Precinct 1	1266	617	276	29	10.51%	40	14.49%	107	38.77%	98	35.51%
Crystal Falls Township, Precinct 1	252	112	54	8	14.81%	6	11.11%	19	35.19%	21	38.89%
Hematite Township, Precinct 1	949	360	152	31	20.39%	12	7.89%	58	38.16%	51	33.55%
Iron River Township, Precinct 1	225	96	45	7	15.56%	5	11.11%	14	31.11%	19	42.22%
Mansfield Township, Precinct 1	568	240	118	12	10.17%	13	11.02%	50	42.37%	42	35.59%
Mastodon Township, Precinct1	1038	376	158	28	17.72%	18	11.39%	70	44.30%	40	25.32%
Stambaugh Township, Precinct 1	551	175	84	16	19.05%	9	10.71%	24	28.57%	35	41.67%
City of Iron River, Precinct 2	484	158	83	11	13.25%	8	9.64%	35	42.17%	28	33.73%
City of Iron River, Precinct 3	661	221	109	12	11.01%	14	12.84%	54	49.54%	28	25.69%
City of Iron River, Precinct 4	13	11	6	1	16.67%	1	16.67%	1	16.67%	3	50.00%
Mansfield Township, Precinct 2	9430	3835	1800	256	14.22%	220	12.22%	719	39.94%	591	32.83%
Total											

Statement of Votes Cast
Iron County, Michigan
August 5, 2008 Primary Election
SOVC For Jurisdiction Wide, All Counters, All Races

Date:08/06/08
Time:10:53:38
Page:109 of 116

NP D4 APPELATE COURT

	Reg. Voters	Times Counted	Total Votes	Eric Doster		Jim Howell		Michael I. Kelly		Paula Manderfield	
Jurisdiction Wide	644	247	102	11	10.78%	10	9.80%	42	41.18%	38	37.25%
City of Caspian, Precinct 1	1208	590	305	35	11.48%	41	13.44%	123	40.33%	101	33.11%
City of Crystal Falls, Precinct 1	254	102	30	3	10.00%	7	23.33%	16	53.33%	4	13.33%
City of Gaastra, Precinct 1	514	189	102	20	19.61%	14	13.73%	43	42.16%	25	24.51%
City of Iron River, Precinct 1	803	341	176	32	18.18%	22	12.50%	63	35.80%	58	32.95%
Bates Township, Precinct 1	1266	617	276	29	10.51%	40	14.49%	107	38.77%	98	35.51%
Crystal Falls Township, Precinct 1	252	112	54	8	14.81%	6	11.11%	19	35.19%	21	38.89%
Hematite Township, Precinct 1	949	360	152	31	20.39%	12	7.89%	58	38.16%	51	33.55%
Iron River Township, Precinct 1	225	96	45	7	15.56%	5	11.11%	14	31.11%	19	42.22%
Mansfield Township, Precinct 1	568	240	118	12	10.17%	13	11.02%	50	42.37%	42	35.59%
Mastodon Township, Precinct1	1038	376	158	28	17.72%	18	11.39%	70	44.30%	40	25.32%
Stambaugh Township, Precinct 1	551	175	84	16	19.05%	9	10.71%	24	28.57%	35	41.67%
City of Iron River, Precinct 2	484	158	83	11	13.25%	8	9.64%	35	42.17%	28	33.73%
City of Iron River, Precinct 3	661	221	109	12	11.01%	14	12.84%	54	49.54%	28	25.69%
City of Iron River, Precinct 4	13	11	6	1	16.67%	1	16.67%	1	16.67%	3	50.00%
Mansfield Township, Precinct 2	9430	3835	1800	256	14.22%	220	12.22%	719	39.94%	591	32.83%
Total											

Statement of Vote

Isabella County

IsabellaCounty_Aug08_E

8/11/2008

Republican Party United States Senator

	Registered	Turnout	Percent	1	2
Mt Pleasant Precinct 1	*2,074*	*388*	*18.71%*	170	0
County Clerk		0	0.00%	0	0
Election Day		388	18.71%	170	0
Election Day Manual Entry		0	0.00%	0	0
Mt Pleasant Precinct 2	*1,811*	*382*	*21.09%*	123	2
County Clerk		0	0.00%	0	0
Election Day		382	21.09%	123	2
Election Day Manual Entry		0	0.00%	0	0
Mt Pleasant Precinct 3	*904*	*312*	*34.51%*	128	1
County Clerk		0	0.00%	0	0
Election Day		312	34.51%	128	1
Election Day Manual Entry		0	0.00%	0	0
Mt Pleasant Precinct 4	*2,634*	*489*	*18.56%*	193	1
County Clerk		0	0.00%	0	0
Election Day		489	18.56%	193	1
Election Day Manual Entry		0	0.00%	0	0
Mt Pleasant Precinct 5	*1,364*	*456*	*33.43%*	164	1
County Clerk		0	0.00%	0	0
Election Day		456	33.43%	164	1
Election Day Manual Entry		0	0.00%	0	0
Mt Pleasant Precinct 6	*1,756*	*361*	*20.56%*	162	0
County Clerk		0	0.00%	0	0
Election Day		361	20.56%	162	0
Election Day Manual Entry		0	0.00%	0	0
Mt Pleasant Precinct 7	*852*	*145*	*17.02%*	42	0
County Clerk		0	0.00%	0	0
Election Day		145	17.02%	42	0
Election Day Manual Entry		0	0.00%	0	0
Broomfield Township Precinct	*1,361*	*226*	*16.61%*	129	0
County Clerk		0	0.00%	0	0
Election Day		226	16.61%	129	0
Election Day Manual Entry		0	0.00%	0	0
Chippewa Township Precinct 1	*2,062*	*213*	*10.33%*	83	1
County Clerk		0	0.00%	0	0
Election Day		213	10.33%	83	1
Election Day Manual Entry		0	0.00%	0	0
Chippewa Township Pecinct 2	*1,130*	*165*	*14.60%*	74	0
County Clerk		0	0.00%	0	0
Election Day		165	14.60%	74	0
Election Day Manual Entry		0	0.00%	0	0
Coe Township Precinct 1	*1,242*	*215*	*17.31%*	123	1
County Clerk		0	0.00%	0	0
Election Day		215	17.31%	123	1
Election Day Manual Entry		0	0.00%	0	0
Coe Township Precinct 2	*969*	*175*	*18.06%*	84	0
County Clerk		0	0.00%	0	0
Election Day		175	18.06%	84	0
Election Day Manual Entry		0	0.00%	0	0

Statement of Vote

Isabella County

IsabellaCounty_Aug08_E

8/11/2008

Republican Party United States Senator

	Registered	Turnout	Percent	1	2
Coldwater Township Precinct 1	*628*	*116*	*18.47%*	53	2
County Clerk		0	0.00%	0	0
Election Day		116	18.47%	53	2
Election Day Manual Entry		0	0.00%	0	0
Deerfield Township Precinct 1	*1,657*	*457*	*27.58%*	223	2
County Clerk		0	0.00%	0	0
Election Day		457	27.58%	223	2
Election Day Manual Entry		0	0.00%	0	0
Deerfield Township Precinct 2	*957*	*255*	*26.65%*	131	0
County Clerk		0	0.00%	0	0
Election Day		255	26.65%	131	0
Election Day Manual Entry		0	0.00%	0	0
Denver Township Precinct 1	*815*	*213*	*26.13%*	56	0
County Clerk		0	0.00%	0	0
Election Day		213	26.13%	56	0
Election Day Manual Entry		0	0.00%	0	0
Fremont Township Precinct 1	*931*	*155*	*16.65%*	78	0
County Clerk		0	0.00%	0	0
Election Day		155	16.65%	78	0
Election Day Manual Entry		0	0.00%	0	0
Gilmore Township Precinct 1	*1,010*	*148*	*14.65%*	72	0
County Clerk		0	0.00%	0	0
Election Day		148	14.65%	72	0
Election Day Manual Entry		0	0.00%	0	0
Isabella Township Precinct 1	*1,568*	*403*	*25.70%*	187	1
County Clerk		0	0.00%	0	0
Election Day		403	25.70%	187	1
Election Day Manual Entry		0	0.00%	0	0
Lincoln Township Precinct 1	*1,473*	*254*	*17.24%*	130	0
County Clerk		0	0.00%	0	0
Election Day		254	17.24%	130	0
Election Day Manual Entry		0	0.00%	0	0
Nottawa Township Precinct 1	*1,641*	*341*	*20.78%*	181	1
County Clerk		0	0.00%	0	0
Election Day		341	20.78%	181	1
Election Day Manual Entry		0	0.00%	0	0
Rolland Township Precinct 1	*856*	*158*	*18.46%*	70	0
County Clerk		0	0.00%	0	0
Election Day		158	18.46%	70	0
Election Day Manual Entry		0	0.00%	0	0
Sherman Township Precinct 1	*2,356*	*346*	*14.69%*	181	0
County Clerk		0	0.00%	0	0
Election Day		346	14.69%	181	0
Election Day Manual Entry		0	0.00%	0	0
Union Township Precinct 1	*1,378*	*476*	*34.54%*	218	1
County Clerk		0	0.00%	0	0
Election Day		476	34.54%	218	1
Election Day Manual Entry		0	0.00%	0	0

Republican Party United States Senator

	Registered	Turnout	Percent	1	2
Union Township Precinct 2	*2,684*	*353*	*13.15%*	166	1
County Clerk		0	0.00%	0	0
Election Day		353	13.15%	166	1
Election Day Manual Entry		0	0.00%	0	0
Union Township Precinct 3	*1,880*	*322*	*17.13%*	182	2
County Clerk		0	0.00%	0	0
Election Day		322	17.13%	182	2
Election Day Manual Entry		0	0.00%	0	0
Vernon Township Precinct 1	*1,055*	*199*	*18.86%*	119	1
County Clerk		0	0.00%	0	0
Election Day		199	18.86%	119	1
Election Day Manual Entry		0	0.00%	0	0
Wise Township Precinct 1	*903*	*194*	*21.48%*	77	0
County Clerk		0	0.00%	0	0
Election Day		194	21.48%	77	0
Election Day Manual Entry		0	0.00%	0	0
City of Clare Precinct 1	*100*	*2*	*2.00%*	0	0
County Clerk		0	0.00%	0	0
Election Day		0	0.00%	0	0
Election Day Manual Entry		2	2.00%	0	0
	40,051	*7,919*	19.77%	3,599	18

Candidates

1 Jack Hoogendyk, Jr.
2 Write-In

Statement of Vote

Isabella County

IsabellaCounty_Aug08_E

8/11/2008

Republican Party Representative in Congress 4th District

	Registered	Turnout	Percent	1	2
Mt Pleasant Precinct 1	*2,074*	*388*	*18.71%*	209	0
County Clerk		0	0.00%	0	0
Election Day		388	18.71%	209	0
Election Day Manual Entry		0	0.00%	0	0
Mt Pleasant Precinct 2	*1,811*	*382*	*21.09%*	156	0
County Clerk		0	0.00%	0	0
Election Day		382	21.09%	156	0
Election Day Manual Entry		0	0.00%	0	0
Mt Pleasant Precinct 3	*904*	*312*	*34.51%*	168	1
County Clerk		0	0.00%	0	0
Election Day		312	34.51%	168	1
Election Day Manual Entry		0	0.00%	0	0
Mt Pleasant Precinct 4	*2,634*	*489*	*18.56%*	246	0
County Clerk		0	0.00%	0	0
Election Day		489	18.56%	246	0
Election Day Manual Entry		0	0.00%	0	0
Mt Pleasant Precinct 5	*1,364*	*456*	*33.43%*	215	0
County Clerk		0	0.00%	0	0
Election Day		456	33.43%	215	0
Election Day Manual Entry		0	0.00%	0	0
Mt Pleasant Precinct 6	*1,756*	*361*	*20.56%*	195	0
County Clerk		0	0.00%	0	0
Election Day		361	20.56%	195	0
Election Day Manual Entry		0	0.00%	0	0
Mt Pleasant Precinct 7	*852*	*145*	*17.02%*	55	0
County Clerk		0	0.00%	0	0
Election Day		145	17.02%	55	0
Election Day Manual Entry		0	0.00%	0	0
Broomfield Township Precinct	*1,361*	*226*	*16.61%*	161	0
County Clerk		0	0.00%	0	0
Election Day		226	16.61%	161	0
Election Day Manual Entry		0	0.00%	0	0
Chippewa Township Precinct 1	*2,062*	*213*	*10.33%*	114	0
County Clerk		0	0.00%	0	0
Election Day		213	10.33%	114	0
Election Day Manual Entry		0	0.00%	0	0
Chippewa Township Pecinct 2	*1,130*	*165*	*14.60%*	94	0
County Clerk		0	0.00%	0	0
Election Day		165	14.60%	94	0
Election Day Manual Entry		0	0.00%	0	0
Coe Township Precinct 1	*1,242*	*215*	*17.31%*	158	1
County Clerk		0	0.00%	0	0
Election Day		215	17.31%	158	1
Election Day Manual Entry		0	0.00%	0	0
Coe Township Precinct 2	*969*	*175*	*18.06%*	114	0
County Clerk		0	0.00%	0	0
Election Day		175	18.06%	114	0
Election Day Manual Entry		0	0.00%	0	0

Republican Party Representative In Congress 4th District

	Registered	Turnout	Percent	1	2
Coldwater Township Precinct 1	*628*	*116*	*18.47%*	66	1
County Clerk		0	0.00%	0	0
Election Day		116	18.47%	66	1
Election Day Manual Entry		0	0.00%	0	0
Deerfield Township Precinct 1	*1,657*	*457*	*27.58%*	287	2
County Clerk		0	0.00%	0	0
Election Day		457	27.58%	287	2
Election Day Manual Entry		0	0.00%	0	0
Deerfield Township Precinct 2	*957*	*255*	*26.65%*	174	1
County Clerk		0	0.00%	0	0
Election Day		255	26.65%	174	1
Election Day Manual Entry		0	0.00%	0	0
Denver Township Precinct 1	*815*	*213*	*26.13%*	81	0
County Clerk		0	0.00%	0	0
Election Day		213	26.13%	81	0
Election Day Manual Entry		0	0.00%	0	0
Fremont Township Precinct 1	*931*	*155*	*16.65%*	105	0
County Clerk		0	0.00%	0	0
Election Day		155	16.65%	105	0
Election Day Manual Entry		0	0.00%	0	0
Gilmore Township Precinct 1	*1,010*	*148*	*14.65%*	92	0
County Clerk		0	0.00%	0	0
Election Day		148	14.65%	92	0
Election Day Manual Entry		0	0.00%	0	0
Isabella Township Precinct 1	*1,568*	*403*	*25.70%*	263	1
County Clerk		0	0.00%	0	0
Election Day		403	25.70%	263	1
Election Day Manual Entry		0	0.00%	0	0
Lincoln Township Precinct 1	*1,473*	*254*	*17.24%*	165	0
County Clerk		0	0.00%	0	0
Election Day		254	17.24%	165	0
Election Day Manual Entry		0	0.00%	0	0
Nottawa Township Precinct 1	*1,641*	*341*	*20.78%*	246	0
County Clerk		0	0.00%	0	0
Election Day		341	20.78%	246	0
Election Day Manual Entry		0	0.00%	0	0
Rolland Township Precinct 1	*856*	*158*	*18.46%*	89	0
County Clerk		0	0.00%	0	0
Election Day		158	18.46%	89	0
Election Day Manual Entry		0	0.00%	0	0
Sherman Township Precinct 1	*2,356*	*346*	*14.69%*	243	0
County Clerk		0	0.00%	0	0
Election Day		346	14.69%	243	0
Election Day Manual Entry		0	0.00%	0	0
Union Township Precinct 1	*1,378*	*476*	*34.54%*	291	0
County Clerk		0	0.00%	0	0
Election Day		476	34.54%	291	0
Election Day Manual Entry		0	0.00%	0	0

Republican Party Representative in Congress 4th District

	Registered	Turnout	Percent	1	2
Union Township Precinct 2	*2,684*	*353*	*13.15%*	206	1
County Clerk		0	0.00%	0	0
Election Day		353	13.15%	206	1
Election Day Manual Entry		0	0.00%	0	0
Union Township Precinct 3	*1,880*	*322*	*17.13%*	221	2
County Clerk		0	0.00%	0	0
Election Day		322	17.13%	221	2
Election Day Manual Entry		0	0.00%	0	0
Vernon Township Precinct 1	*1,055*	*199*	*18.86%*	143	0
County Clerk		0	0.00%	0	0
Election Day		199	18.86%	143	0
Election Day Manual Entry		0	0.00%	0	0
Wise Township Precinct 1	*903*	*194*	*21.48%*	107	0
County Clerk		0	0.00%	0	0
Election Day		194	21.48%	107	0
Election Day Manual Entry		0	0.00%	0	0
City of Clare Precinct 1	*100*	2	*2.00%*	0	0
County Clerk		0	0.00%	0	0
Election Day		0	0.00%	0	0
Election Day Manual Entry		2	2.00%	0	0
	40,051	*7,919*	19.77%	4,664	10

Candidates

1 Dave Camp
2 Write-In

Statement of Vote

Isabella County

IsabellaCounty_Aug08_E

8/11/2008

Republican Party State Representative 99th District

	Registered	Turnout	Percent	1	2
Mt Pleasant Precinct 1	*2,074*	*388*	*18.71%*	220	0
County Clerk		0	0.00%	0	0
Election Day		388	18.71%	220	0
Election Day Manual Entry		0	0.00%	0	0
Mt Pleasant Precinct 2	*1,811*	*382*	*21.09%*	152	1
County Clerk		0	0.00%	0	0
Election Day		382	21.09%	152	1
Election Day Manual Entry		0	0.00%	0	0
Mt Pleasant Precinct 3	*904*	*312*	*34.51%*	166	0
County Clerk		0	0.00%	0	0
Election Day		312	34.51%	166	0
Election Day Manual Entry		0	0.00%	0	0
Mt Pleasant Precinct 4	*2,634*	*489*	*18.56%*	252	0
County Clerk		0	0.00%	0	0
Election Day		489	18.56%	252	0
Election Day Manual Entry		0	0.00%	0	0
Mt Pleasant Precinct 5	*1,364*	*456*	*33.43%*	225	0
County Clerk		0	0.00%	0	0
Election Day		456	33.43%	225	0
Election Day Manual Entry		0	0.00%	0	0
Mt Pleasant Precinct 6	*1,756*	*361*	*20.56%*	199	0
County Clerk		0	0.00%	0	0
Election Day		361	20.56%	199	0
Election Day Manual Entry		0	0.00%	0	0
Mt Pleasant Precinct 7	*852*	*145*	*17.02%*	57	0
County Clerk		0	0.00%	0	0
Election Day		145	17.02%	57	0
Election Day Manual Entry		0	0.00%	0	0
Broomfield Township Precinct	*1,361*	*226*	*16.61%*	161	0
County Clerk		0	0.00%	0	0
Election Day		226	16.61%	161	0
Election Day Manual Entry		0	0.00%	0	0
Chippewa Township Precinct 1	*2,062*	*213*	*10.33%*	111	0
County Clerk		0	0.00%	0	0
Election Day		213	10.33%	111	0
Election Day Manual Entry		0	0.00%	0	0
Chippewa Township Pecinct 2	*1,130*	*165*	*14.60%*	92	0
County Clerk		0	0.00%	0	0
Election Day		165	14.60%	92	0
Election Day Manual Entry		0	0.00%	0	0
Coe Township Precinct 1	*1,242*	*215*	*17.31%*	153	1
County Clerk		0	0.00%	0	0
Election Day		215	17.31%	153	1
Election Day Manual Entry		0	0.00%	0	0
Coe Township Precinct 2	*969*	*175*	*18.06%*	113	0
County Clerk		0	0.00%	0	0
Election Day		175	18.06%	113	0
Election Day Manual Entry		0	0.00%	0	0

Republican Party State Representative 99th District

	Registered	Turnout	Percent	1	2
Coldwater Township Precinct 1	*628*	*116*	*18.47%*	67	0
County Clerk		0	0.00%	0	0
Election Day		116	18.47%	67	0
Election Day Manual Entry		0	0.00%	0	0
Deerfield Township Precinct 1	*1,657*	*457*	*27.58%*	295	1
County Clerk		0	0.00%	0	0
Election Day		457	27.58%	295	1
Election Day Manual Entry		0	0.00%	0	0
Deerfield Township Precinct 2	*957*	*255*	*26.65%*	173	0
County Clerk		0	0.00%	0	0
Election Day		255	26.65%	173	0
Election Day Manual Entry		0	0.00%	0	0
Denver Township Precinct 1	*815*	*213*	*26.13%*	74	0
County Clerk		0	0.00%	0	0
Election Day		213	26.13%	74	0
Election Day Manual Entry		0	0.00%	0	0
Fremont Township Precinct 1	*931*	*155*	*16.65%*	105	0
County Clerk		0	0.00%	0	0
Election Day		155	16.65%	105	0
Election Day Manual Entry		0	0.00%	0	0
Gilmore Township Precinct 1	*1,010*	*148*	*14.65%*	91	0
County Clerk		0	0.00%	0	0
Election Day		148	14.65%	91	0
Election Day Manual Entry		0	0.00%	0	0
Isabella Township Precinct 1	*1,568*	*403*	*25.70%*	270	1
County Clerk		0	0.00%	0	0
Election Day		403	25.70%	270	1
Election Day Manual Entry		0	0.00%	0	0
Lincoln Township Precinct 1	*1,473*	*254*	*17.24%*	162	0
County Clerk		0	0.00%	0	0
Election Day		254	17.24%	162	0
Election Day Manual Entry		0	0.00%	0	0
Nottawa Township Precinct 1	*1,641*	*341*	*20.78%*	239	0
County Clerk		0	0.00%	0	0
Election Day		341	20.78%	239	0
Election Day Manual Entry		0	0.00%	0	0
Rolland Township Precinct 1	*856*	*158*	*18.46%*	85	0
County Clerk		0	0.00%	0	0
Election Day		158	18.46%	85	0
Election Day Manual Entry		0	0.00%	0	0
Sherman Township Precinct 1	*2,356*	*346*	*14.69%*	234	0
County Clerk		0	0.00%	0	0
Election Day		346	14.69%	234	0
Election Day Manual Entry		0	0.00%	0	0
Union Township Precinct 1	*1,378*	*476*	*34.54%*	301	0
County Clerk		0	0.00%	0	0
Election Day		476	34.54%	301	0
Election Day Manual Entry		0	0.00%	0	0

Statement of Vote

Isabella County

IsabellaCounty_Aug08_E

8/11/2008

Republican Party State Representative 99th District

	Registered	Turnout	Percent	1	2
Union Township Precinct 2	*2,684*	*353*	*13.15%*	208	1
County Clerk		0	0.00%	0	0
Election Day		353	13.15%	208	1
Election Day Manual Entry		0	0.00%	0	0
Union Township Precinct 3	*1,880*	*322*	*17.13%*	224	2
County Clerk		0	0.00%	0	0
Election Day		322	17.13%	224	2
Election Day Manual Entry		0	0.00%	0	0
Vernon Township Precinct 1	*1,055*	*199*	*18.86%*	137	0
County Clerk		0	0.00%	0	0
Election Day		199	18.86%	137	0
Election Day Manual Entry		0	0.00%	0	0
Wise Township Precinct 1	*903*	*194*	*21.48%*	106	0
County Clerk		0	0.00%	0	0
Election Day		194	21.48%	106	0
Election Day Manual Entry		0	0.00%	0	0
City of Clare Precinct 1	*100*	*2*	*2.00%*	0	0
County Clerk		0	0.00%	0	0
Election Day		0	0.00%	0	0
Election Day Manual Entry		2	2.00%	0	0
	40,051	*7,919*	19.77%	4,672	7

Candidates

1 Bill Caul
2 Write-In

Statement of Vote

Isabella County

IsabellaCounty_Aug08_E

8/11/2008

Democratic Party United States Senator

	Registered	Turnout	Percent	1	2
Mt Pleasant Precinct 1	*2,074*	*388*	*18.71%*	109	0
County Clerk		0	0.00%	0	0
Election Day		388	18.71%	109	0
Election Day Manual Entry		0	0.00%	0	0
Mt Pleasant Precinct 2	*1,811*	*382*	*21.09%*	160	0
County Clerk		0	0.00%	0	0
Election Day		382	21.09%	160	0
Election Day Manual Entry		0	0.00%	0	0
Mt Pleasant Precinct 3	*904*	*312*	*34.51%*	92	0
County Clerk		0	0.00%	0	0
Election Day		312	34.51%	92	0
Election Day Manual Entry		0	0.00%	0	0
Mt Pleasant Precinct 4	*2,634*	*489*	*18.56%*	140	0
County Clerk		0	0.00%	0	0
Election Day		489	18.56%	140	0
Election Day Manual Entry		0	0.00%	0	0
Mt Pleasant Precinct 5	*1,364*	*456*	*33.43%*	127	0
County Clerk		0	0.00%	0	0
Election Day		456	33.43%	127	0
Election Day Manual Entry		0	0.00%	0	0
Mt Pleasant Precinct 6	*1,756*	*361*	*20.56%*	96	0
County Clerk		0	0.00%	0	0
Election Day		361	20.56%	96	0
Election Day Manual Entry		0	0.00%	0	0
Mt Pleasant Precinct 7	*852*	*145*	*17.02%*	57	0
County Clerk		0	0.00%	0	0
Election Day		145	17.02%	57	0
Election Day Manual Entry		0	0.00%	0	0
Broomfield Township Precinct	*1,361*	*226*	*16.61%*	29	0
County Clerk		0	0.00%	0	0
Election Day		226	16.61%	29	0
Election Day Manual Entry		0	0.00%	0	0
Chippewa Township Precinct 1	*2,062*	*213*	*10.33%*	58	0
County Clerk		0	0.00%	0	0
Election Day		213	10.33%	58	0
Election Day Manual Entry		0	0.00%	0	0
Chippewa Township Pecinct 2	*1,130*	*165*	*14.60%*	35	0
County Clerk		0	0.00%	0	0
Election Day		165	14.60%	35	0
Election Day Manual Entry		0	0.00%	0	0
Coe Township Precinct 1	*1,242*	*215*	*17.31%*	27	0
County Clerk		0	0.00%	0	0
Election Day		215	17.31%	27	0
Election Day Manual Entry		0	0.00%	0	0
Coe Township Precinct 2	*969*	*175*	*18.06%*	27	0
County Clerk		0	0.00%	0	0
Election Day		175	18.06%	27	0
Election Day Manual Entry		0	0.00%	0	0

Democratic Party United States Senator

	Registered	Turnout	Percent	1	2
Coldwater Township Precinct 1	*628*	*116*	*18.47%*	20	0
County Clerk		0	0.00%	0	0
Election Day		116	18.47%	20	0
Election Day Manual Entry		0	0.00%	0	0
Deerfield Township Precinct 1	*1,657*	*457*	*27.58%*	87	0
County Clerk		0	0.00%	0	0
Election Day		457	27.58%	87	0
Election Day Manual Entry		0	0.00%	0	0
Deerfield Township Precinct 2	*957*	*255*	*26.65%*	28	0
County Clerk		0	0.00%	0	0
Election Day		255	26.65%	28	0
Election Day Manual Entry		0	0.00%	0	0
Denver Township Precinct 1	*815*	*213*	*26.13%*	92	0
County Clerk		0	0.00%	0	0
Election Day		213	26.13%	92	0
Election Day Manual Entry		0	0.00%	0	0
Fremont Township Precinct 1	*931*	*155*	*16.65%*	20	0
County Clerk		0	0.00%	0	0
Election Day		155	16.65%	20	0
Election Day Manual Entry		0	0.00%	0	0
Gilmore Township Precinct 1	*1,010*	*148*	*14.65%*	30	0
County Clerk		0	0.00%	0	0
Election Day		148	14.65%	30	0
Election Day Manual Entry		0	0.00%	0	0
Isabella Township Precinct 1	*1,568*	*403*	*25.70%*	65	0
County Clerk		0	0.00%	0	0
Election Day		403	25.70%	65	0
Election Day Manual Entry		0	0.00%	0	0
Lincoln Township Precinct 1	*1,473*	*254*	*17.24%*	39	0
County Clerk		0	0.00%	0	0
Election Day		254	17.24%	39	0
Election Day Manual Entry		0	0.00%	0	0
Nottawa Township Precinct 1	*1,641*	*341*	*20.78%*	27	0
County Clerk		0	0.00%	0	0
Election Day		341	20.78%	27	0
Election Day Manual Entry		0	0.00%	0	0
Rolland Township Precinct 1	*856*	*158*	*18.46%*	35	0
County Clerk		0	0.00%	0	0
Election Day		158	18.46%	35	0
Election Day Manual Entry		0	0.00%	0	0
Sherman Township Precinct 1	*2,356*	*346*	*14.69%*	40	0
County Clerk		0	0.00%	0	0
Election Day		346	14.69%	40	0
Election Day Manual Entry		0	0.00%	0	0
Union Township Precinct 1	*1,378*	*476*	*34.54%*	95	0
County Clerk		0	0.00%	0	0
Election Day		476	34.54%	95	0
Election Day Manual Entry		0	0.00%	0	0

Statement of Vote

Isabella County

IsabellaCounty_Aug08_E

8/11/2008

Democratic Party United States Senator

	Registered	Turnout	Percent	1	2
Union Township Precinct 2	*2,684*	*353*	*13.15%*	98	0
County Clerk		0	0.00%	0	0
Election Day		353	13.15%	98	0
Election Day Manual Entry		0	0.00%	0	0
Union Township Precinct 3	*1,880*	*322*	*17.13%*	51	0
County Clerk		0	0.00%	0	0
Election Day		322	17.13%	51	0
Election Day Manual Entry		0	0.00%	0	0
Vernon Township Precinct 1	*1,055*	*199*	*18.86%*	23	0
County Clerk		0	0.00%	0	0
Election Day		199	18.86%	23	0
Election Day Manual Entry		0	0.00%	0	0
Wise Township Precinct 1	*903*	*194*	*21.48%*	45	0
County Clerk		0	0.00%	0	0
Election Day		194	21.48%	45	0
Election Day Manual Entry		0	0.00%	0	0
City of Clare Precinct 1	*100*	*2*	*2.00%*	0	0
County Clerk		0	0.00%	0	0
Election Day		0	0.00%	0	0
Election Day Manual Entry		2	2.00%	0	0
	40,051	*7,919*	*19.77%*	1,752	0

Candidates

1 Carl Levin
2 Write-In

Statement of Vote

Isabella County

IsabellaCounty_Aug08_E

8/11/2008

Democratic Party Representative in Congress 4th District

	Registered	Turnout	Percent	1	2
Mt Pleasant Precinct 1	*2,074*	*388*	*18.71%*	97	0
County Clerk		0	0.00%	0	0
Election Day		388	18.71%	97	0
Election Day Manual Entry		0	0.00%	0	0
Mt Pleasant Precinct 2	*1,811*	*382*	*21.09%*	145	0
County Clerk		0	0.00%	0	0
Election Day		382	21.09%	145	0
Election Day Manual Entry		0	0.00%	0	0
Mt Pleasant Precinct 3	*904*	*312*	*34.51%*	88	1
County Clerk		0	0.00%	0	0
Election Day		312	34.51%	88	1
Election Day Manual Entry		0	0.00%	0	0
Mt Pleasant Precinct 4	*2,634*	*489*	*18.56%*	128	0
County Clerk		0	0.00%	0	0
Election Day		489	18.56%	128	0
Election Day Manual Entry		0	0.00%	0	0
Mt Pleasant Precinct 5	*1,364*	*456*	*33.43%*	113	0
County Clerk		0	0.00%	0	0
Election Day		456	33.43%	113	0
Election Day Manual Entry		0	0.00%	0	0
Mt Pleasant Precinct 6	*1,756*	*361*	*20.56%*	87	0
County Clerk		0	0.00%	0	0
Election Day		361	20.56%	87	0
Election Day Manual Entry		0	0.00%	0	0
Mt Pleasant Precinct 7	*852*	*145*	*17.02%*	54	0
County Clerk		0	0.00%	0	0
Election Day		145	17.02%	54	0
Election Day Manual Entry		0	0.00%	0	0
Broomfield Township Precinct	*1,361*	*226*	*16.61%*	27	0
County Clerk		0	0.00%	0	0
Election Day		226	16.61%	27	0
Election Day Manual Entry		0	0.00%	0	0
Chippewa Township Precinct 1	*2,062*	*213*	*10.33%*	47	1
County Clerk		0	0.00%	0	0
Election Day		213	10.33%	47	1
Election Day Manual Entry		0	0.00%	0	0
Chippewa Township Pecinct 2	*1,130*	*165*	*14.60%*	28	0
County Clerk		0	0.00%	0	0
Election Day		165	14.60%	28	0
Election Day Manual Entry		0	0.00%	0	0
Coe Township Precinct 1	*1,242*	*215*	*17.31%*	22	0
County Clerk		0	0.00%	0	0
Election Day		215	17.31%	22	0
Election Day Manual Entry		0	0.00%	0	0
Coe Township Precinct 2	*969*	*175*	*18.06%*	21	0
County Clerk		0	0.00%	0	0
Election Day		175	18.06%	21	0
Election Day Manual Entry		0	0.00%	0	0

Democratic Party Representative in Congress 4th District

	Registered	Turnout	Percent	1	2
Coldwater Township Precinct 1	*628*	*116*	*18.47%*	18	0
County Clerk		0	0.00%	0	0
Election Day		116	18.47%	18	0
Election Day Manual Entry		0	0.00%	0	0
Deerfield Township Precinct 1	*1,657*	*457*	*27.58%*	75	0
County Clerk		0	0.00%	0	0
Election Day		457	27.58%	75	0
Election Day Manual Entry		0	0.00%	0	0
Deerfield Township Precinct 2	*957*	*255*	*26.65%*	22	0
County Clerk		0	0.00%	0	0
Election Day		255	26.65%	22	0
Election Day Manual Entry		0	0.00%	0	0
Denver Township Precinct 1	*815*	*213*	*26.13%*	70	0
County Clerk		0	0.00%	0	0
Election Day		213	26.13%	70	0
Election Day Manual Entry		0	0.00%	0	0
Fremont Township Precinct 1	*931*	*155*	*16.65%*	17	0
County Clerk		0	0.00%	0	0
Election Day		155	16.65%	17	0
Election Day Manual Entry		0	0.00%	0	0
Gilmore Township Precinct 1	*1,010*	*148*	*14.65%*	28	0
County Clerk		0	0.00%	0	0
Election Day		148	14.65%	28	0
Election Day Manual Entry		0	0.00%	0	0
Isabella Township Precinct 1	*1,568*	*403*	*25.70%*	42	0
County Clerk		0	0.00%	0	0
Election Day		403	25.70%	42	0
Election Day Manual Entry		0	0.00%	0	0
Lincoln Township Precinct 1	*1,473*	*254*	*17.24%*	30	0
County Clerk		0	0.00%	0	0
Election Day		254	17.24%	30	0
Election Day Manual Entry		0	0.00%	0	0
Nottawa Township Precinct 1	*1,641*	*341*	*20.78%*	18	0
County Clerk		0	0.00%	0	0
Election Day		341	20.78%	18	0
Election Day Manual Entry		0	0.00%	0	0
Rolland Township Precinct 1	*856*	*158*	*18.46%*	32	0
County Clerk		0	0.00%	0	0
Election Day		158	18.46%	32	0
Election Day Manual Entry		0	0.00%	0	0
Sherman Township Precinct 1	*2,356*	*346*	*14.69%*	34	0
County Clerk		0	0.00%	0	0
Election Day		346	14.69%	34	0
Election Day Manual Entry		0	0.00%	0	0
Union Township Precinct 1	*1,378*	*476*	*34.54%*	87	0
County Clerk		0	0.00%	0	0
Election Day		476	34.54%	87	0
Election Day Manual Entry		0	0.00%	0	0

Statement of Vote

Isabella County

IsabellaCounty_Aug08_E

8/11/2008

Democratic Party Representative in Congress 4th District

	Registered	Turnout	Percent	1	2
Union Township Precinct 2	*2,684*	*353*	*13.15%*	87	0
County Clerk		0	0.00%	0	0
Election Day		353	13.15%	87	0
Election Day Manual Entry		0	0.00%	0	0
Union Township Precinct 3	*1,880*	*322*	*17.13%*	48	0
County Clerk		0	0.00%	0	0
Election Day		322	17.13%	48	0
Election Day Manual Entry		0	0.00%	0	0
Vernon Township Precinct 1	*1,055*	*199*	*18.86%*	24	0
County Clerk		0	0.00%	0	0
Election Day		199	18.86%	24	0
Election Day Manual Entry		0	0.00%	0	0
Wise Township Precinct 1	*903*	*194*	*21.48%*	38	0
County Clerk		0	0.00%	0	0
Election Day		194	21.48%	38	0
Election Day Manual Entry		0	0.00%	0	0
City of Clare Precinct 1	*100*	*2*	*2.00%*	0	0
County Clerk		0	0.00%	0	0
Election Day		0	0.00%	0	0
Election Day Manual Entry		2	2.00%	0	0
	40,051	*7,919*	19.77%	1,527	2

Candidates

1 Andrew D. Concannon
2 Write-In

Statement of Vote

Isabella County

IsabellaCounty_Aug08_E

8/11/2008

Democratic Party State Representative 99th District

	Registered	Turnout	Percent	1	2
Mt Pleasant Precinct 1	*2,074*	*388*	*18.71%*	103	0
County Clerk		0	0.00%	0	0
Election Day		388	18.71%	103	0
Election Day Manual Entry		0	0.00%	0	0
Mt Pleasant Precinct 2	*1,811*	*382*	*21.09%*	153	0
County Clerk		0	0.00%	0	0
Election Day		382	21.09%	153	0
Election Day Manual Entry		0	0.00%	0	0
Mt Pleasant Precinct 3	*904*	*312*	*34.51%*	88	0
County Clerk		0	0.00%	0	0
Election Day		312	34.51%	88	0
Election Day Manual Entry		0	0.00%	0	0
Mt Pleasant Precinct 4	*2,634*	*489*	*18.56%*	133	0
County Clerk		0	0.00%	0	0
Election Day		489	18.56%	133	0
Election Day Manual Entry		0	0.00%	0	0
Mt Pleasant Precinct 5	*1,364*	*456*	*33.43%*	120	0
County Clerk		0	0.00%	0	0
Election Day		456	33.43%	120	0
Election Day Manual Entry		0	0.00%	0	0
Mt Pleasant Precinct 6	*1,756*	*361*	*20.56%*	90	0
County Clerk		0	0.00%	0	0
Election Day		361	20.56%	90	0
Election Day Manual Entry		0	0.00%	0	0
Mt Pleasant Precinct 7	*852*	*145*	*17.02%*	55	0
County Clerk		0	0.00%	0	0
Election Day		145	17.02%	55	0
Election Day Manual Entry		0	0.00%	0	0
Broomfield Township Precinct	*1,361*	*226*	*16.61%*	27	0
County Clerk		0	0.00%	0	0
Election Day		226	16.61%	27	0
Election Day Manual Entry		0	0.00%	0	0
Chippewa Township Precinct 1	*2,062*	*213*	*10.33%*	49	0
County Clerk		0	0.00%	0	0
Election Day		213	10.33%	49	0
Election Day Manual Entry		0	0.00%	0	0
Chippewa Township Pecinct 2	*1,130*	*165*	*14.60%*	31	0
County Clerk		0	0.00%	0	0
Election Day		165	14.60%	31	0
Election Day Manual Entry		0	0.00%	0	0
Coe Township Precinct 1	*1,242*	*215*	*17.31%*	25	0
County Clerk		0	0.00%	0	0
Election Day		215	17.31%	25	0
Election Day Manual Entry		0	0.00%	0	0
Coe Township Precinct 2	*969*	*175*	*18.06%*	24	0
County Clerk		0	0.00%	0	0
Election Day		175	18.06%	24	0
Election Day Manual Entry		0	0.00%	0	0

Democratic Party State Representative 99th District

	Registered	Turnout	Percent	1	2
Coldwater Township Precinct 1	*628*	*116*	*18.47%*	17	0
County Clerk		0	0.00%	0	0
Election Day		116	18.47%	17	0
Election Day Manual Entry		0	0.00%	0	0
Deerfield Township Precinct 1	*1,657*	*457*	*27.58%*	77	0
County Clerk		0	0.00%	0	0
Election Day		457	27.58%	77	0
Election Day Manual Entry		0	0.00%	0	0
Deerfield Township Precinct 2	*957*	*255*	*26.65%*	24	0
County Clerk		0	0.00%	0	0
Election Day		255	26.65%	24	0
Election Day Manual Entry		0	0.00%	0	0
Denver Township Precinct 1	*815*	*213*	*26.13%*	83	0
County Clerk		0	0.00%	0	0
Election Day		213	26.13%	83	0
Election Day Manual Entry		0	0.00%	0	0
Fremont Township Precinct 1	*931*	*155*	*16.65%*	19	0
County Clerk		0	0.00%	0	0
Election Day		155	16.65%	19	0
Election Day Manual Entry		0	0.00%	0	0
Gilmore Township Precinct 1	*1,010*	*148*	*14.65%*	28	0
County Clerk		0	0.00%	0	0
Election Day		148	14.65%	28	0
Election Day Manual Entry		0	0.00%	0	0
Isabella Township Precinct 1	*1,568*	*403*	*25.70%*	50	0
County Clerk		0	0.00%	0	0
Election Day		403	25.70%	50	0
Election Day Manual Entry		0	0.00%	0	0
Lincoln Township Precinct 1	*1,473*	*254*	*17.24%*	37	0
County Clerk		0	0.00%	0	0
Election Day		254	17.24%	37	0
Election Day Manual Entry		0	0.00%	0	0
Nottawa Township Precinct 1	*1,641*	*341*	*20.78%*	24	0
County Clerk		0	0.00%	0	0
Election Day		341	20.78%	24	0
Election Day Manual Entry		0	0.00%	0	0
Rolland Township Precinct 1	*856*	*158*	*18.46%*	31	0
County Clerk		0	0.00%	0	0
Election Day		158	18.46%	31	0
Election Day Manual Entry		0	0.00%	0	0
Sherman Township Precinct 1	*2,356*	*346*	*14.69%*	37	0
County Clerk		0	0.00%	0	0
Election Day		346	14.69%	37	0
Election Day Manual Entry		0	0.00%	0	0
Union Township Precinct 1	*1,378*	*476*	*34.54%*	89	0
County Clerk		0	0.00%	0	0
Election Day		476	34.54%	89	0
Election Day Manual Entry		0	0.00%	0	0

Statement of Vote

Isabella County

IsabellaCounty_Aug08_E

8/11/2008

Democratic Party State Representative 99th District

	Registered	Turnout	Percent	1	2
Union Township Precinct 2	*2,684*	*353*	*13.15%*	94	0
County Clerk		0	0.00%	0	0
Election Day		353	13.15%	94	0
Election Day Manual Entry		0	0.00%	0	0
Union Township Precinct 3	*1,880*	*322*	*17.13%*	52	0
County Clerk		0	0.00%	0	0
Election Day		322	17.13%	52	0
Election Day Manual Entry		0	0.00%	0	0
Vernon Township Precinct 1	*1,055*	*199*	*18.86%*	24	0
County Clerk		0	0.00%	0	0
Election Day		199	18.86%	24	0
Election Day Manual Entry		0	0.00%	0	0
Wise Township Precinct 1	*903*	*194*	*21.48%*	42	0
County Clerk		0	0.00%	0	0
Election Day		194	21.48%	42	0
Election Day Manual Entry		0	0.00%	0	0
City of Clare Precinct 1	*100*	*2*	*2.00%*	0	0
County Clerk		0	0.00%	0	0
Election Day		0	0.00%	0	0
Election Day Manual Entry		2	2.00%	0	0
	40,051	*7,919*	19.77%	1,626	0

Candidates

1 Nancy J. White
2 Write-In

Statement of Vote

Isabella County

IsabellaCounty_Aug08_E

8/11/2008

4th District Judge of the Court of Appeals

	Registered	Turnout	Percent	1	2	3	4	5
Mt Pleasant Precinct 1	*2,074*	*388*	*18.71%*	23	40	65	83	0
County Clerk		0	0.00%	0	0	0	0	0
Election Day		388	18.71%	23	40	65	83	0
Election Day Manual Entry		0	0.00%	0	0	0	0	0
Mt Pleasant Precinct 2	*1,811*	*382*	*21.09%*	29	33	61	97	3
County Clerk		0	0.00%	0	0	0	0	0
Election Day		382	21.09%	29	33	61	97	3
Election Day Manual Entry		0	0.00%	0	0	0	0	0
Mt Pleasant Precinct 3	*904*	*312*	*34.51%*	14	29	77	78	0
County Clerk		0	0.00%	0	0	0	0	0
Election Day		312	34.51%	14	29	77	78	0
Election Day Manual Entry		0	0.00%	0	0	0	0	0
Mt Pleasant Precinct 4	*2,634*	*489*	*18.56%*	26	35	64	146	2
County Clerk		0	0.00%	0	0	0	0	0
Election Day		489	18.56%	26	35	64	146	2
Election Day Manual Entry		0	0.00%	0	0	0	0	0
Mt Pleasant Precinct 5	*1,364*	*456*	*33.43%*	27	39	65	108	2
County Clerk		0	0.00%	0	0	0	0	0
Election Day		456	33.43%	27	39	65	108	2
Election Day Manual Entry		0	0.00%	0	0	0	0	0
Mt Pleasant Precinct 6	*1,756*	*361*	*20.56%*	13	30	60	99	0
County Clerk		0	0.00%	0	0	0	0	0
Election Day		361	20.56%	13	30	60	99	0
Election Day Manual Entry		0	0.00%	0	0	0	0	0
Mt Pleasant Precinct 7	*852*	*145*	*17.02%*	8	13	20	27	0
County Clerk		0	0.00%	0	0	0	0	0
Election Day		145	17.02%	8	13	20	27	0
Election Day Manual Entry		0	0.00%	0	0	0	0	0
Broomfield Township Precinct	*1,361*	*226*	*16.61%*	21	21	44	46	0
County Clerk		0	0.00%	0	0	0	0	0
Election Day		226	16.61%	21	21	44	46	0
Election Day Manual Entry		0	0.00%	0	0	0	0	0
Chippewa Township Precinct 1	*2,062*	*213*	*10.33%*	15	15	33	35	0
County Clerk		0	0.00%	0	0	0	0	0
Election Day		213	10.33%	15	15	33	35	0
Election Day Manual Entry		0	0.00%	0	0	0	0	0
Chippewa Township Pecinct 2	*1,130*	*165*	*14.60%*	9	18	21	29	1
County Clerk		0	0.00%	0	0	0	0	0
Election Day		165	14.60%	9	18	21	29	1
Election Day Manual Entry		0	0.00%	0	0	0	0	0
Coe Township Precinct 1	*1,242*	*215*	*17.31%*	22	33	48	39	0
County Clerk		0	0.00%	0	0	0	0	0
Election Day		215	17.31%	22	33	48	39	0
Election Day Manual Entry		0	0.00%	0	0	0	0	0
Coe Township Precinct 2	*969*	*175*	*18.06%*	9	12	23	37	0
County Clerk		0	0.00%	0	0	0	0	0
Election Day		175	18.06%	9	12	23	37	0
Election Day Manual Entry		0	0.00%	0	0	0	0	0

4th District Judge of the Court of Appeals

	Registered	Turnout	Percent	1	2	3	4	5
Coldwater Township Precinct 1	*628*	*116*	*18.47%*	7	5	24	40	2
County Clerk		0	0.00%	0	0	0	0	0
Election Day		116	18.47%	7	5	24	40	2
Election Day Manual Entry		0	0.00%	0	0	0	0	0
Deerfield Township Precinct 1	*1,657*	*457*	*27.58%*	44	43	79	81	3
County Clerk		0	0.00%	0	0	0	0	0
Election Day		457	27.58%	44	43	79	81	3
Election Day Manual Entry		0	0.00%	0	0	0	0	0
Deerfield Township Precinct 2	*957*	*255*	*26.65%*	14	26	57	39	0
County Clerk		0	0.00%	0	0	0	0	0
Election Day		255	26.65%	14	26	57	39	0
Election Day Manual Entry		0	0.00%	0	0	0	0	0
Denver Township Precinct 1	*815*	*213*	*26.13%*	13	18	39	50	0
County Clerk		0	0.00%	0	0	0	0	0
Election Day		213	26.13%	13	18	39	50	0
Election Day Manual Entry		0	0.00%	0	0	0	0	0
Fremont Township Precinct 1	*931*	*155*	*16.65%*	12	19	33	24	0
County Clerk		0	0.00%	0	0	0	0	0
Election Day		155	16.65%	12	19	33	24	0
Election Day Manual Entry		0	0.00%	0	0	0	0	0
Gilmore Township Precinct 1	*1,010*	*148*	*14.65%*	17	10	39	25	1
County Clerk		0	0.00%	0	0	0	0	0
Election Day		148	14.65%	17	10	39	25	1
Election Day Manual Entry		0	0.00%	0	0	0	0	0
Isabella Township Precinct 1	*1,568*	*403*	*25.70%*	22	51	90	56	1
County Clerk		0	0.00%	0	0	0	0	0
Election Day		403	25.70%	22	51	90	56	1
Election Day Manual Entry		0	0.00%	0	0	0	0	0
Lincoln Township Precinct 1	*1,473*	*254*	*17.24%*	24	14	50	42	0
County Clerk		0	0.00%	0	0	0	0	0
Election Day		254	17.24%	24	14	50	42	0
Election Day Manual Entry		0	0.00%	0	0	0	0	0
Nottawa Township Precinct 1	*1,641*	*341*	*20.78%*	24	29	56	55	0
County Clerk		0	0.00%	0	0	0	0	0
Election Day		341	20.78%	24	29	56	55	0
Election Day Manual Entry		0	0.00%	0	0	0	0	0
Rolland Township Precinct 1	*856*	*158*	*18.46%*	10	14	40	33	0
County Clerk		0	0.00%	0	0	0	0	0
Election Day		158	18.46%	10	14	40	33	0
Election Day Manual Entry		0	0.00%	0	0	0	0	0
Sherman Township Precinct 1	*2,356*	*346*	*14.69%*	21	25	93	52	1
County Clerk		0	0.00%	0	0	0	0	0
Election Day		346	14.69%	21	25	93	52	1
Election Day Manual Entry		0	0.00%	0	0	0	0	0
Union Township Precinct 1	*1,378*	*476*	*34.54%*	26	48	90	102	2
County Clerk		0	0.00%	0	0	0	0	0
Election Day		476	34.54%	26	48	90	102	2
Election Day Manual Entry		0	0.00%	0	0	0	0	0

Statement of Vote

Isabella County

IsabellaCounty_Aug08_E

8/11/2008

4th District Judge of the Court of Appeals

	Registered	Turnout	Percent	1	2	3	4	5
Union Township Precinct 2	*2,684*	*353*	*13.15%*	28	30	69	110	0
County Clerk		0	0.00%	0	0	0	0	0
Election Day		353	13.15%	28	30	69	110	0
Election Day Manual Entry		0	0.00%	0	0	0	0	0
Union Township Precinct 3	*1,880*	*322*	*17.13%*	24	58	58	54	0
County Clerk		0	0.00%	0	0	0	0	0
Election Day		322	17.13%	24	58	58	54	0
Election Day Manual Entry		0	0.00%	0	0	0	0	0
Vernon Township Precinct 1	*1,055*	*199*	*18.86%*	24	15	34	41	0
County Clerk		0	0.00%	0	0	0	0	0
Election Day		199	18.86%	24	15	34	41	0
Election Day Manual Entry		0	0.00%	0	0	0	0	0
Wise Township Precinct 1	*903*	*194*	*21.48%*	7	16	24	35	0
County Clerk		0	0.00%	0	0	0	0	0
Election Day		194	21.48%	7	16	24	35	0
Election Day Manual Entry		0	0.00%	0	0	0	0	0
City of Clare Precinct 1	*100*	*2*	*2.00%*	0	0	0	0	0
County Clerk		0	0.00%	0	0	0	0	0
Election Day		0	0.00%	0	0	0	0	0
Election Day Manual Entry		2	2.00%	0	0	0	0	0
	40,051	*7,919*	19.77%	533	739	1,456	1,663	18

Candidates

1 Eric Doster
2 Jim Howell
3 Michael J. Kelly
4 Paula Manderfield
5 Write-In

CERTIFIED OFFICIAL RESULTS

Canvass of Votes Cast

at the

Primary Election

held on

Tuesday, August 5, 2008

Canvassed by:

Jackson County Board of Canvassers
Jackson County, Michigan

Canvass of Votes Cast
at the Primary Election
held on August 5, 2008
Jackson County, Michigan

Canvassed by: Jackson County Board of Canvassers

The statement of votes cast in the seventy-six (76) precincts located in Jackson County at the Primary Election held on Tuesday, August 5, 2008, has been filed with the Jackson County Clerk and with this Board. Having examined and considered said statement, this Board has canvassed the votes cast to nominate candidates as follows:

The total number of people voting at this election as shown by the Poll Book was:

BLACKMAN CHARTER TOWNSHIP
Precinct 1: one hundred twenty-four (124)
Precinct 2: one hundred three (103)
Precinct 3: sixty-one (61)
Precinct 4: one hundred eighty (180)
Precinct 5: one hundred sixty-four (164)
Precinct 6: two hundred three (203)
Precinct 7: three hundred thirty-three (333)
Precinct 8: two hundred nine (209)

CITY OF JACKSON
WARD 1
Precinct 1: eighty-one (81)
Precinct 2: seventy-three (73)
Precinct 3: sixty-seven (67)

WARD 2
Precinct 1: ninety-six (96)
Precinct 2: forty-four (44)
Precinct 3: sixty-one (61)

WARD 3
Precinct 1: thirty-four (34)
Precinct 2: eighty-seven (87)
Precinct 3: eighty-three (83)
Precinct 4: seventeen (17)

WARD 4
Precinct 1: seventy-three (73)
Precinct 2: one hundred (100)
Precinct 3: two hundred twenty (220)

WARD 5
Precinct 1: fifty (50)
Precinct 2: one hundred seventeen (117)

WARD 6
Precinct 1: three hundred eighteen (318)
Precinct 2: sixty-six (66)

Canvass of Votes Cast
at the Primary Election
held on August 5, 2008

COLUMBIA TOWNSHIP
Precinct 1: one hundred ninety-six (196)
Precinct 2: four hundred fifteen (415)
Precinct 3: six hundred eight (608)
Precinct 4: two hundred twenty-four (224)

CONCORD TOWNSHIP
Precinct 1: two hundred thirty-four (234)

GRASS LAKE CHARTER TOWNSHIP
Precinct 1: two hundred thirty-two (232)
Precinct 2: one hundred sixty-one (161)
Precinct 3: one hundred eight (108)

HANOVER TOWNSHIP
Precinct 1: one hundred twenty (120)
Precinct 2: one hundred twenty (120)

HENRIETTA TOWNSHIP
Precinct 1: two hundred two (202)
Precinct 2: one hundred eighty-eight (188)

LEONI TOWNSHIP
Precinct 1: six hundred sixty (660)
Precinct 2: four hundred seventy-three (473)
Precinct 3: three hundred eighty-two (382)
Precinct 4: four hundred seventy (470)
Precinct 5: forty-eight (48)

LIBERTY TOWNSHIP
Precinct 1: three hundred seven (307)
Precinct 2: one hundred fifty-four (154)

NAPOLEON TOWNSHIP
Precinct 1: two hundred eighteen (218)
Precinct 2: two hundred twenty-five (225)
Precinct 3: three hundred four (304)

NORVELL TOWNSHIP
Precinct 1: three hundred forty-two (342)
Precinct 2: three hundred sixty-six (366)

PARMA TOWNSHIP
Precinct 1: four hundred sixty-three (463)

PULASKI TOWNSHIP
Precinct 1: two hundred thirty-five (235)

RIVES TOWNSHIP
Precinct 1: three hundred seventeen (317)
Precinct 2: two hundred ninety-nine (299)

SANDSTONE CHARTER TOWNSHIP
Precinct 1: two hundred one (201)
Precinct 2: two hundred sixty-four (264)
Precinct 3: two hundred eleven (211)

Canvass of Votes Cast at the Primary Election held on August 5, 2008

SPRING ARBOR TOWNSHIP
Precinct 1: four hundred nine (409)
Precinct 2: three hundred five (305)
Precinct 3: ninety-seven (97)
Precinct 4: four hundred eleven (411)
SPRINGPORT TOWNSHIP
Precinct 1: three hundred ninety-four (394)
SUMMIT TOWNSHIP
Precinct 1: one hundred twelve (112)
Precinct 2: one hundred ninety-seven (197)
Precinct 3: three hundred ninety-six (396)
Precinct 4: two hundred nineteen (219)
Precinct 5: three hundred forty-five (345)
Precinct 6: three hundred sixty-eight (368)
Precinct 7: two hundred fifty-six (256)
Precinct 8: one hundred thirteen (113)
Precinct 9: fifteen (15)
Precinct 10: one hundred forty-three (143)
Precinct 11: fifty-eight (58)
Precinct 12: two hundred sixty-three (263)
TOMPKINS TOWNSHIP
Precinct 1: two hundred seventy-seven (277)
WATERLOO TOWNSHIP
Precinct 1: three hundred sixty-eight (368)

Total Count: sixteen thousand seven hundred sixty-six (16766)

Canvass of Votes Cast at the Primary Election held on August 5, 2008

Nominate one (1) Republican and one (1) Democratic candidate for the office of United States Senator, State of Michigan to the General Election.

REPUBLICAN
Votes cast for Jack Hoogendyk, Jr.:

BLACKMAN CHARTER TOWNSHIP
Precinct 1: forty-nine (49)
Precinct 2: forty-seven (47)
Precinct 3: sixteen (16)
Precinct 4: one hundred seven (107)
Precinct 5: ninety-one (91)
Precinct 6: one hundred nine (109)
Precinct 7: one hundred seventy-four (174)
Precinct 8: one hundred five (105)

CITY OF JACKSON
WARD 1
Precinct 1: twenty-four (24)
Precinct 2: two (2)
Precinct 3: six (6)

WARD 2
Precinct 1: twenty-three (23)
Precinct 2: twenty-five (25)
Precinct 3: ten (10)

WARD 3
Precinct 1: four (4)
Precinct 2: twenty-one (21)
Precinct 3: twenty-one (21)
Precinct 4: six (6)

WARD 4
Precinct 1: thirty-one (31)
Precinct 2: thirty-nine (39)
Precinct 3: eighty-nine (89)

WARD 5
Precinct 1: seventeen (17)
Precinct 2: thirty-one (31)

WARD 6
Precinct 1: one hundred twenty-five (125)
Precinct 2: twenty-three (23)
Precinct 3: one hundred thirty-four (134)

COLUMBIA TOWNSHIP
Precinct 1: one hundred two (102)
Precinct 2: two hundred ten (210)
Precinct 3: three hundred twelve (312)
Precinct 4: one hundred six (106)

Canvass of Votes Cast
at the Primary Election
held on August 5, 2008

CONCORD TOWNSHIP
Precinct 1: one hundred forty-three (143)
GRASS LAKE CHARTER TOWNSHIP
Precinct 1: one hundred nineteen (119)
Precinct 2: eighty-six (86)
Precinct 3: forty-four (44)
HANOVER TOWNSHIP
Precinct 1: sixty-five (65)
Precinct 2: sixty-nine (69)
HENRIETTA TOWNSHIP
Precinct 1: one hundred five (105)
Precinct 2: seventy-four (74)
LEONI TOWNSHIP
Precinct 1: one hundred twenty-three (123)
Precinct 2: one hundred six (106)
Precinct 3: eighty-eight (88)
Precinct 4: one hundred eighteen (118)
Precinct 5: fifteen (15)
LIBERTY TOWNSHIP
Precinct 1: one hundred seventy-nine (179)
Precinct 2: eighty-nine (86)
NAPOLEON TOWNSHIP
Precinct 1: one hundred five (105)
Precinct 2: one hundred six (106)
Precinct 3: one hundred thirty-seven (137)
NORVELL TOWNSHIP
Precinct 1: one hundred eighteen (118)
Precinct 2: one hundred thirty (130)
PARMA TOWNSHIP
Precinct 1: one hundred ninety-two (192)
PULASKI TOWNSHIP
Precinct 1: one hundred twenty-four (124)
RIVES TOWNSHIP
Precinct 1: one hundred eighty-three (183)
Precinct 2: one hundred sixty-nine (169)
SANDSTONE CHARTER TOWNSHIP
Precinct 1: one hundred eleven (111)
Precinct 2: one hundred twenty-three (123)
Precinct 3: eighty-seven (87)
SPRING ARBOR TOWNSHIP
Precinct 1: three hundred (300)
Precinct 2: one hundred ninety-eight (198)
Precinct 3: sixty-six (66)
Precinct 4: two hundred forty-nine (249)

Canvass of Votes Cast
at the Primary Election
held on August 5, 2008

SPRINGPORT TOWNSHIP
Precinct 1: one hundred eighty-eight (188)
SUMMIT TOWNSHIP
Precinct 1: fifty-nine (59)
Precinct 2: one hundred four (104)
Precinct 3: two hundred six (206)
Precinct 4: one hundred twenty-nine (129)
Precinct 5: two hundred twenty-seven (227)
Precinct 6: two hundred twenty-six (226)
Precinct 7: one hundred forty-two (142)
Precinct 8: sixty (60)
Precinct 9: six (6)
Precinct 10: eighty (80)
Precinct 11: thirty-three (33)
Precinct 12: one hundred sixty-five (165)
TOMPKINS TOWNSHIP
Precinct 1: one hundred thirty-eight (138)
WATERLOO TOWNSHIP
Precinct 1: one hundred twenty-six (126)

Total Votes Received: seven thousand seven hundred sixty-six (7766)

DEMOCRATIC
Votes cast for Carl Levin:

BLACKMAN CHARTER TOWNSHIP
Precinct 1: fifty-six (56)
Precinct 2: thirty-three (33)
Precinct 3: thirty (30)
Precinct 4: forty-four (44)
Precinct 5: fifty-one (51)
Precinct 6: thirty-eight (38)
Precinct 7: sixty-two (62)
Precinct 8: fifty-three (53)
CITY OF JACKSON
WARD 1
Precinct 1: thirty-eight (38)
Precinct 2: fifty-seven (57)
Precinct 3: fifty-one (51)
WARD 2
Precinct 1: forty-eight (48)
Precinct 2: ten (10)
Precinct 3: forty (40)

Canvass of Votes Cast
at the Primary Election
held on August 5, 2008

WARD 3
Precinct 1: twenty-four (24)
Precinct 2: forty-six (46)
Precinct 3: forty-two (42)
Precinct 4: seven (7)

WARD 4
Precinct 1: thirty-nine (39)
Precinct 2: forty (40)
Precinct 3: sixty-two (62)

WARD 5
Precinct 1: twenty-three (23)
Precinct 2: sixty-one (61)

WARD 6
Precinct 1: one hundred (100)
Precinct 2: twenty-nine (29)
Precinct 3: eighty-seven (87)

COLUMBIA TOWNSHIP
Precinct 1: thirty-seven (37)
Precinct 2: forty-six (46)
Precinct 3: one hundred fourteen (114)
Precinct 4: forty-eight (48)

CONCORD TOWNSHIP
Precinct 1: forty-five (45)

GRASS LAKE CHARTER TOWNSHIP
Precinct 1: forty-nine (49)
Precinct 2: thirty-two (32)
Precinct 3: thirty (30)

HANOVER TOWNSHIP
Precinct 1: twenty-one (21)
Precinct 2: thirty (30)

HENRIETTA TOWNSHIP
Precinct 1: forty-seven (47)
Precinct 2: seventy-four (74)

LEONI TOWNSHIP
Precinct 1: three hundred forty-nine (349)
Precinct 2: two hundred twenty-eight (228)
Precinct 3: two hundred nine (209)
Precinct 4: two hundred thirty-three (233)
Precinct 5: twenty-two (22)

LIBERTY TOWNSHIP
Precinct 1: twenty-three (23)
Precinct 2: twenty-six (26)

Canvass of Votes Cast
at the Primary Election
held on August 5, 2008

NAPOLEON TOWNSHIP
Precinct 1: fifty-nine (59)
Precinct 2: fifty-four (54)
Precinct 3: seventy-one (71)

NORVELL TOWNSHIP
Precinct 1: one hundred forty (140)
Precinct 2: one hundred fifty-one (151)

PARMA TOWNSHIP
Precinct 1: one hundred fifty-seven (157)

PULASKI TOWNSHIP
Precinct 1: thirty-four (34)

RIVES TOWNSHIP
Precinct 1: thirty-six (36)
Precinct 2: forty-five (45)

SANDSTONE CHARTER TOWNSHIP
Precinct 1: forty-eight (48)
Precinct 2: fifty-two (52)
Precinct 3: seventy-two (72)

SPRING ARBOR TOWNSHIP
Precinct 1: fifteen (15)
Precinct 2: thirty-one (31)
Precinct 3: six (6)
Precinct 4: sixty-three (63)

SPRINGPORT TOWNSHIP
Precinct 1: one hundred one (101)

SUMMIT TOWNSHIP
Precinct 1: thirty (30)
Precinct 2: forty-eight (48)
Precinct 3: sixty-four (64)
Precinct 4: forty (40)
Precinct 5: forty-eight (48)
Precinct 6: fifty (50)
Precinct 7: forty-three (43)
Precinct 8: twenty-two (22)
Precinct 9: four (4)
Precinct 10: thirty-two (32)
Precinct 11: eighteen (18)
Precinct 12: thirty-four (34)

TOMPKINS TOWNSHIP
Precinct 1: sixty-nine (69)

WATERLOO TOWNSHIP
Precinct 1: one hundred seventy-one (171)

Total Votes Received: four thousand six hundred forty-two (4642)

Canvass of Votes Cast
at the Primary Election
held on August 5, 2008

Nominate one (1) Republican and one (1) Democratic candidate for the office of Representative in Congress, 7th District, State of Michigan to the General Election.

REPUBLICAN
Votes cast for Tim Walberg:

BLACKMAN CHARTER TOWNSHIP
Precinct 1: fifty-one (51)
Precinct 2: forty-six (46)
Precinct 3: seventeen (17)
Precinct 4: one hundred seven (107)
Precinct 5: eighty-seven (87)
Precinct 6: one hundred seventeen (117)
Precinct 7: one hundred eighty (180)
Precinct 8: one hundred ten (110)

CITY OF JACKSON
WARD 1
Precinct 1: twenty-three (23)
Precinct 2: two (2)
Precinct 3: six (6)

WARD 2
Precinct 1: twenty-seven (27)
Precinct 2: twenty-six (26)
Precinct 3: fourteen (14)

WARD 3
Precinct 1: four (4)
Precinct 2: twenty-one (21)
Precinct 3: twenty-three (23)
Precinct 4: five (5)

WARD 4
Precinct 1: twenty-eight (28)
Precinct 2: forty-one (41)
Precinct 3: ninety-two (92)

WARD 5
Precinct 1: sixteen (16)
Precinct 2: thirty-seven (37)

WARD 6
Precinct 1: one hundred thirty-two (132)
Precinct 2: twenty-three (23)
Precinct 3: one hundred forty-two (142)

COLUMBIA TOWNSHIP
Precinct 1: one hundred two (102)
Precinct 2: two hundred thirteen (213)
Precinct 3: three hundred thirty-one (331)
Precinct 4: one hundred twelve (112)

Canvass of Votes Cast
at the Primary Election
held on August 5, 2008

CONCORD TOWNSHIP
Precinct 1: one hundred thirty-nine (139)
GRASS LAKE CHARTER TOWNSHIP
Precinct 1: one hundred thirty-one (131)
Precinct 2: eighty-six (86)
Precinct 3: forty-three (43)
HANOVER TOWNSHIP
Precinct 1: sixty-seven (67)
Precinct 2: seventy-two (72)
HENRIETTA TOWNSHIP
Precinct 1: one hundred one (101)
Precinct 2: seventy-two (72)
LEONI TOWNSHIP
Precinct 1: one hundred nineteen (119)
Precinct 2: one hundred one (101)
Precinct 3: ninety (90)
Precinct 4: one hundred twenty-three (123)
Precinct 5: sixteen (16)
LIBERTY TOWNSHIP
Precinct 1: one hundred eighty-three (183)
Precinct 2: eighty-two (82)
NAPOLEON TOWNSHIP
Precinct 1: one hundred ten (110)
Precinct 2: one hundred six (106)
Precinct 3: one hundred thirty-nine (139)
NORVELL TOWNSHIP
Precinct 1: one hundred twenty-eight (128)
Precinct 2: one hundred thirty-eight (138)
PARMA TOWNSHIP
Precinct 1: one hundred ninety-three (193)
PULASKI TOWNSHIP
Precinct 1: one hundred twenty-seven (127)
RIVES TOWNSHIP
Precinct 1: one hundred ninety-one (191)
Precinct 2: one hundred seventy-two (172)
SANDSTONE CHARTER TOWNSHIP
Precinct 1: one hundred seven (107)
Precinct 2: one hundred forty-one (141)
Precinct 3: eighty-eight (88)
SPRING ARBOR TOWNSHIP
Precinct 1: three hundred thirteen (313)
Precinct 2: two hundred ten (210)
Precinct 3: sixty-seven (67)
Precinct 4: two hundred fifty-four (254)

Canvass of Votes Cast
at the Primary Election
held on August 5, 2008

SPRINGPORT TOWNSHIP
Precinct 1: two hundred two (202)
SUMMIT TOWNSHIP
Precinct 1: fifty-nine (59)
Precinct 2: one hundred seven (107)
Precinct 3: two hundred eight (208)
Precinct 4: one hundred thirty-three (133)
Precinct 5: two hundred twenty-two (222)
Precinct 6: two hundred nineteen (219)
Precinct 7: one hundred forty-eight (148)
Precinct 8: fifty-seven (57)
Precinct 9: six (6)
Precinct 10: seventy-seven (77)
Precinct 11: thirty-four (34)
Precinct 12: one hundred sixty-five (165)
TOMPKINS TOWNSHIP
Precinct 1: one hundred forty-three (143)
WATERLOO TOWNSHIP
Precinct 1: one hundred thirty-one (131)

Total Votes Received: seven thousand nine hundred fifty-five (7955)

DEMOCRATIC
Votes cast for Sharon Marie Renier:

BLACKMAN CHARTER TOWNSHIP
Precinct 1: twenty-five (25)
Precinct 2: eight (8)
Precinct 3: ten (10)
Precinct 4: thirteen (13)
Precinct 5: nineteen (19)
Precinct 6: fifteen (15)
Precinct 7: twenty-four (24)
Precinct 8: sixteen (16)
CITY OF JACKSON
WARD 1
Precinct 1: thirteen (13)
Precinct 2: twenty-three (23)
Precinct 3: twenty (20)
WARD 2
Precinct 1: thirteen (13)
Precinct 2: two (2)
Precinct 3: thirteen (13)

Canvass of Votes Cast
at the Primary Election
held on August 5, 2008

WARD 3
Precinct 1: eleven (11)
Precinct 2: eighteen (18)
Precinct 3: sixteen (16)
Precinct 4: two (2)

WARD 4
Precinct 1: five (5)
Precinct 2: eleven (11)
Precinct 3: twenty-one (21)

WARD 5
Precinct 1: eleven (11)
Precinct 2: nineteen (19)

WARD 6
Precinct 1: twenty-seven (27)
Precinct 2: eight (8)
Precinct 3: fourteen (14)

COLUMBIA TOWNSHIP
Precinct 1: sixteen (16)
Precinct 2: seventeen (17)
Precinct 3: thirty-seven (37)
Precinct 4: seventeen (17)

CONCORD TOWNSHIP
Precinct 1: sixteen (16)

GRASS LAKE CHARTER TOWNSHIP
Precinct 1: twenty-two (22)
Precinct 2: eighteen (18)
Precinct 3: thirteen (13)

HANOVER TOWNSHIP
Precinct 1: twelve (12)
Precinct 2: ten (10)

HENRIETTA TOWNSHIP
Precinct 1: thirty (30)
Precinct 2: fifty-four (54)

LEONI TOWNSHIP
Precinct 1: two hundred eight (208)
Precinct 2: one hundred thirty-four (134)
Precinct 3: one hundred fourteen (114)
Precinct 4: one hundred seven (107)
Precinct 5: fourteen (14)

LIBERTY TOWNSHIP
Precinct 1: fifteen (15)
Precinct 2: nine (9)

Canvass of Votes Cast
at the Primary Election
held on August 5, 2008

NAPOLEON TOWNSHIP
Precinct 1: twenty-six (26)
Precinct 2: twenty-two (22)
Precinct 3: twenty-one (21)
NORVELL TOWNSHIP
Precinct 1: sixty-six (66)
Precinct 2: seventy (70)
PARMA TOWNSHIP
Precinct 1: sixty-one (61)
PULASKI TOWNSHIP
Precinct 1: seven (7)
RIVES TOWNSHIP
Precinct 1: eleven (11)
Precinct 2: twenty-seven (27)
SANDSTONE CHARTER TOWNSHIP
Precinct 1: nineteen (19)
Precinct 2: twenty-seven (27)
Precinct 3: thirty-two (32)
SPRING ARBOR TOWNSHIP
Precinct 1: ten (10)
Precinct 2: eleven (11)
Precinct 3: two (2)
Precinct 4: sixteen (16)
SPRINGPORT TOWNSHIP
Precinct 1: forty-nine (49)
SUMMIT TOWNSHIP
Precinct 1: twelve (12)
Precinct 2: nine (9)
Precinct 3: twenty-nine (29)
Precinct 4: eleven (11)
Precinct 5: eleven (11)
Precinct 6: seventeen (17)
Precinct 7: sixteen (16)
Precinct 8: five (5)
Precinct 9: two (2)
Precinct 10: twelve (12)
Precinct 11: ten (10)
Precinct 12: eleven (11)
TOMPKINS TOWNSHIP
Precinct 1: twenty-nine (29)
WATERLOO TOWNSHIP
Precinct 1: ninety-two (92)

Total Votes Received: one thousand nine hundred eighty-three (1983)

Canvass of Votes Cast
at the Primary Election
held on August 5, 2008

Votes cast for Mark Schauer:

BLACKMAN CHARTER TOWNSHIP
Precinct 1: thirty-three (33)
Precinct 2: thirty-one (31)
Precinct 3: twenty-two (22)
Precinct 4: thirty-seven (37)
Precinct 5: thirty-two (32)
Precinct 6: twenty-eight (28)
Precinct 7: forty-five (45)
Precinct 8: forty (40)

CITY OF JACKSON
WARD 1
Precinct 1: thirty-one (31)
Precinct 2: thirty-eight (38)
Precinct 3: thirty-two (32)

WARD 2
Precinct 1: thirty-six (36)
Precinct 2: eight (8)
Precinct 3: twenty-eight (28)

WARD 3
Precinct 1: sixteen (16)
Precinct 2: twenty-eight (28)
Precinct 3: thirty (30)
Precinct 4: five (5)

WARD 4
Precinct 1: thirty-three (33)
Precinct 2: thirty (30)
Precinct 3: forty-six (46)

WARD 5
Precinct 1: twelve (12)
Precinct 2: thirty-nine (39)

WARD 6
Precinct 1: eighty-three (83)
Precinct 2: twenty-four (24)
Precinct 3: eighty-six (86)

COLUMBIA TOWNSHIP
Precinct 1: twenty-one (21)
Precinct 2: thirty-four (34)
Precinct 3: eighty-three (83)
Precinct 4: thirty (30)

CONCORD TOWNSHIP
Precinct 1: thirty-two (32)

Canvass of Votes Cast
at the Primary Election
held on August 5, 2008

GRASS LAKE CHARTER TOWNSHIP
Precinct 1: twenty-eight (28)
Precinct 2: thirteen (13)
Precinct 3: eighteen (18)

HANOVER TOWNSHIP
Precinct 1: nine (9)
Precinct 2: twenty-three (23)

HENRIETTA TOWNSHIP
Precinct 1: twenty-three (23)
Precinct 2: thirty (30)

LEONI TOWNSHIP
Precinct 1: two hundred four (204)
Precinct 2: one hundred fifteen (115)
Precinct 3: one hundred eight (108)
Precinct 4: one hundred fifty-three (153)
Precinct 5: fifteen (15)

LIBERTY TOWNSHIP
Precinct 1: twelve (12)
Precinct 2: nineteen (19)

NAPOLEON TOWNSHIP
Precinct 1: thirty-nine (39)
Precinct 2: thirty-two (32)
Precinct 3: fifty-three (53)

NORVELL TOWNSHIP
Precinct 1: seventy-nine (79)
Precinct 2: eighty-two (82)

PARMA TOWNSHIP
Precinct 1: ninety-seven (97)

PULASKI TOWNSHIP
Precinct 1: twenty-six (26)

RIVES TOWNSHIP
Precinct 1: twenty-eight (28)
Precinct 2: twenty (20)

SANDSTONE CHARTER TOWNSHIP
Precinct 1: thirty (30)
Precinct 2: thirty-four (34)
Precinct 3: forty (40)

SPRING ARBOR TOWNSHIP
Precinct 1: eleven (11)
Precinct 2: twenty-three (23)
Precinct 3: four (4)
Precinct 4: forty-seven (47)

Canvass of Votes Cast
at the Primary Election
held on August 5, 2008

SPRINGPORT TOWNSHIP
Precinct 1: fifty-four (54)
SUMMIT TOWNSHIP
Precinct 1: nineteen (19)
Precinct 2: forty-two (42)
Precinct 3: forty (40)
Precinct 4: thirty-two (32)
Precinct 5: thirty-nine (39)
Precinct 6: thirty-eight (38)
Precinct 7: thirty (30)
Precinct 8: sixteen (16)
Precinct 9: four (4)
Precinct 10: twenty (20)
Precinct 11: nine (9)
Precinct 12: twenty-five (25)
TOMPKINS TOWNSHIP
Precinct 1: forty-six (46)
WATERLOO TOWNSHIP
Precinct 1: ninety-six (96)

Total Votes Received: two thousand nine hundred ninety-eight (2998)

Canvass of Votes Cast
at the Primary Election
held on August 5, 2008

Nominate one (1) Republican and one (1) Democratic candidate for the office of Representative in State Legislature, 64th District, State of Michigan to the General Election.

REPUBLICAN
Votes cast for Leland Prebble:

CITY OF JACKSON
WARD 1
Precinct 1: twenty-five (25)
Precinct 2: two (2)
Precinct 3: six (6)
WARD 2
Precinct 1: twenty-two (22)
Precinct 2: twenty-four (24)
Precinct 3: eleven (11)
WARD 3
Precinct 1: four (4)
Precinct 2: eighteen (18)
Precinct 3: twenty-two (22)
Precinct 4: six (6)
WARD 4
Precinct 1: thirty (30)
Precinct 2: forty-two (42)
Precinct 3: eighty-six (86)
WARD 5
Precinct 1: fifteen (15)
Precinct 2: thirty (30)
WARD 6
Precinct 1: one hundred eighteen (118)
Precinct 2: twenty-one (21)
Precinct 3: one hundred thirty-three (133)
CONCORD TOWNSHIP
Precinct 1: one hundred fifty-three (153)
HANOVER TOWNSHIP
Precinct 1: sixty-six (66)
Precinct 2: seventy (70)
NAPOLEON TOWNSHIP
Precinct 1: ninety-nine (99)
Precinct 2: one hundred four (104)
Precinct 3: one hundred twenty-eight (128)
PARMA TOWNSHIP
Precinct 1: one hundred ninety (190)
PULASKI TOWNSHIP
Precinct 1: one hundred thirty-four (134)

Canvass of Votes Cast
at the Primary Election
held on August 5, 2008

SANDSTONE CHARTER TOWNSHIP

Precinct 1: one hundred ten (110)
Precinct 2: one hundred twenty-eight (128)
Precinct 3: ninety-three (93)

SPRING ARBOR TOWNSHIP

Precinct 1: three hundred three (303)
Precinct 2: one hundred ninety-eight (198)
Precinct 3: sixty-five (65)
Precinct 4: two hundred fifty-five (255)

SUMMIT TOWNSHIP

Precinct 1: fifty-five (55)
Precinct 2: ninety-nine (99)
Precinct 3: two hundred nine (209)
Precinct 4: one hundred seventeen (117)
Precinct 5: two hundred twenty-seven (227)
Precinct 6: two hundred seventeen (217)
Precinct 7: one hundred thirty-two (132)
Precinct 8: fifty-seven (57)
Precinct 9: six (6)
Precinct 10: seventy-seven (77)
Precinct 11: thirty-six (36)
Precinct 12: one hundred fifty-nine (159)

Total Votes Received: four thousand one hundred two (4102)

DEMOCRATIC

Votes cast for Martin J. Griffin:

CITY OF JACKSON

WARD 1

Precinct 1: forty-two (42)
Precinct 2: fifty-two (52)
Precinct 3: fifty-two (52)

WARD 2

Precinct 1: forty-seven (47)
Precinct 2: ten (10)
Precinct 3: thirty-nine (39)

WARD 3

Precinct 1: twenty-three (23)
Precinct 2: forty-six (46)
Precinct 3: forty-four (44)
Precinct 4: five (5)

Canvass of Votes Cast
at the Primary Election
held on August 5, 2008

WARD 4
Precinct 1: thirty-eight (38)
Precinct 2: thirty-seven (37)
Precinct 3: sixty-five (65)
WARD 5
Precinct 1: twenty-three (23)
Precinct 2: fifty-six (56)
WARD 6
Precinct 1: one hundred (100)
Precinct 2: thirty-one (31)
Precinct 3: ninety (90)
CONCORD TOWNSHIP
Precinct 1: forty (40)
HANOVER TOWNSHIP
Precinct 1: nineteen (19)
Precinct 2: thirty (30)
NAPOLEON TOWNSHIP
Precinct 1: sixty-one (61)
Precinct 2: fifty-two (52)
Precinct 3: sixty-seven (67)
PARMA TOWNSHIP
Precinct 1: one hundred forty-six (146)
PULASKI TOWNSHIP
Precinct 1: thirty-four (34)
SANDSTONE CHARTER TOWNSHIP
Precinct 1: forty-four (44)
Precinct 2: forty-nine (49)
Precinct 3: sixty-seven (67)
SPRING ARBOR TOWNSHIP
Precinct 1: thirteen (13)
Precinct 2: thirty-four (34)
Precinct 3: six (6)
Precinct 4: fifty-nine (59)

Canvass of Votes Cast
at the Primary Election
held on August 5, 2008

SUMMIT TOWNSHIP

Precinct 1:	thirty	(30)
Precinct 2:	forty-six	(46)
Precinct 3:	sixty-nine	(69)
Precinct 4:	thirty-nine	(39)
Precinct 5:	forty-six	(46)
Precinct 6:	forty-eight	(48)
Precinct 7:	forty-two	(42)
Precinct 8:	twenty	(20)
Precinct 9:	five	(5)
Precinct 10:	thirty-one	(31)
Precinct 11:	sixteen	(16)
Precinct 12:	thirty-six	(36)

Total Votes Received: one thousand nine hundred forty-nine (1949)

Canvass of Votes Cast
at the Primary Election
held on August 5, 2008

Nominate one (1) Republican and one (1) Democratic candidate for the office of Representative in State Legislature, 65th District, State of Michigan to the General Election.

REPUBLICAN
Votes cast for Ray Snell:

BLACKMAN CHARTER TOWNSHIP
Precinct 1: fifty-three (53)
Precinct 2: forty-eight (48)
Precinct 3: sixteen (16)
Precinct 4: one hundred two (102)
Precinct 5: eighty-eight (88)
Precinct 6: one hundred eleven (111)
Precinct 7: one hundred eighty-six (186)
Precinct 8: one hundred five (105)

COLUMBIA TOWNSHIP
Precinct 1: ninety-seven (97)
Precinct 2: two hundred fifteen (215)
Precinct 3: three hundred seventeen (317)
Precinct 4: one hundred nine (109)

GRASS LAKE CHARTER TOWNSHIP
Precinct 1: one hundred twenty (120)
Precinct 2: eighty-two (82)
Precinct 3: forty-three (43)

HENRIETTA TOWNSHIP
Precinct 1: ninety-seven (97)
Precinct 2: seventy-three (73)

LEONI TOWNSHIP
Precinct 1: one hundred fifteen (115)
Precinct 2: one hundred four (104)
Precinct 3: eighty-eight (88)
Precinct 4: one hundred fourteen (114)
Precinct 5: fifteen (15)

LIBERTY TOWNSHIP
Precinct 1: one hundred eighty-two (182)
Precinct 2: eighty-four (84)

NORVELL TOWNSHIP
Precinct 1: one hundred sixteen (116)
Precinct 2: one hundred twenty-five (125)

RIVES TOWNSHIP
Precinct 1: one hundred eighty-five (185)
Precinct 2: one hundred seventy (170)

SPRINGPORT TOWNSHIP
Precinct 1: one hundred ninety-one (191)

Canvass of Votes Cast
at the Primary Election
held on August 5, 2008

TOMPKINS TOWNSHIP
Precinct 1: one hundred thirty-six (136)
WATERLOO TOWNSHIP
Precinct 1: one hundred twenty-one (121)

Total Votes Received: three thousand six hundred seven (3607)

DEMOCRATIC
Votes cast for Steven R. Godbehere:

BLACKMAN CHARTER TOWNSHIP
Precinct 1: four (4)
Precinct 2: one (1)
Precinct 3: one (1)
Precinct 4: five (5)
Precinct 5: two (2)
Precinct 6: seven (7)
Precinct 7: six (6)
Precinct 8: five (5)
COLUMBIA TOWNSHIP
Precinct 1: zero (0)
Precinct 2: two (2)
Precinct 3: four (4)
Precinct 4: one (1)
GRASS LAKE CHARTER TOWNSHIP
Precinct 1: five (5)
Precinct 2: four (4)
Precinct 3: zero (0)
HENRIETTA TOWNSHIP
Precinct 1: twelve (12)
Precinct 2: nine (9)
LEONI TOWNSHIP
Precinct 1: thirty-four (34)
Precinct 2: twenty (20)
Precinct 3: seventeen (17)
Precinct 4: twenty-two (22)
Precinct 5: zero (0)
LIBERTY TOWNSHIP
Precinct 1: four (4)
Precinct 2: three (3)
NORVELL TOWNSHIP
Precinct 1: fourteen (14)
Precinct 2: four (4)

Canvass of Votes Cast
at the Primary Election
held on August 5, 2008

RIVES TOWNSHIP
Precinct 1: three (3)
Precinct 2: five (5)
SPRINGPORT TOWNSHIP
Precinct 1: fourteen (14)
TOMPKINS TOWNSHIP
Precinct 1: eight (8)
WATERLOO TOWNSHIP
Precinct 1: six (6)

Total Votes Received: two hundred twenty-two (222)

Votes cast for Russell Severance:

BLACKMAN CHARTER TOWNSHIP
Precinct 1: five (5)
Precinct 2: five (5)
Precinct 3: five (5)
Precinct 4: eight (8)
Precinct 5: fifteen (15)
Precinct 6: seven (7)
Precinct 7: eight (8)
Precinct 8: six (6)
COLUMBIA TOWNSHIP
Precinct 1: two (2)
Precinct 2: five (5)
Precinct 3: four (4)
Precinct 4: five (5)
GRASS LAKE CHARTER TOWNSHIP
Precinct 1: five (5)
Precinct 2: three (3)
Precinct 3: four (4)
HENRIETTA TOWNSHIP
Precinct 1: six (6)
Precinct 2: nine (9)
LEONI TOWNSHIP
Precinct 1: sixty-five (65)
Precinct 2: thirty-four (34)
Precinct 3: thirty-five (35)
Precinct 4: twenty-eight (28)
Precinct 5: three (3)
LIBERTY TOWNSHIP
Precinct 1: one (1)
Precinct 2: one (1)

Canvass of Votes Cast
at the Primary Election
held on August 5, 2008

NORVELL TOWNSHIP
Precinct 1: ten (10)
Precinct 2: nine (9)
RIVES TOWNSHIP
Precinct 1: six (6)
Precinct 2: ten (10)
SPRINGPORT TOWNSHIP
Precinct 1: ten (10)
TOMPKINS TOWNSHIP
Precinct 1: eleven (11)
WATERLOO TOWNSHIP
Precinct 1: twenty-seven (27)

Total Votes Received: three hundred fifty-two (352)

Votes cast for Mike Simpson:

BLACKMAN CHARTER TOWNSHIP
Precinct 1: forty-eight (48)
Precinct 2: thirty-two (32)
Precinct 3: twenty-six (26)
Precinct 4: thirty-five (35)
Precinct 5: thirty-five (35)
Precinct 6: thirty (30)
Precinct 7: fifty-eight (58)
Precinct 8: forty-three (43)
COLUMBIA TOWNSHIP
Precinct 1: thirty-eight (38)
Precinct 2: forty-four (44)
Precinct 3: one hundred seventeen (117)
Precinct 4: forty-two (42)
GRASS LAKE CHARTER TOWNSHIP
Precinct 1: forty-two (42)
Precinct 2: twenty-three (23)
Precinct 3: twenty-five (25)
HENRIETTA TOWNSHIP
Precinct 1: thirty-five (35)
Precinct 2: sixty-four (64)
LEONI TOWNSHIP
Precinct 1: three hundred eight (308)
Precinct 2: two hundred three (203)
Precinct 3: one hundred seventy-five (175)
Precinct 4: two hundred nine (209)
Precinct 5: twenty-four (24)

Canvass of Votes Cast
at the Primary Election
held on August 5, 2008

LIBERTY TOWNSHIP
Precinct 1: twenty-two (22)
Precinct 2: twenty-five (25)
NORVELL TOWNSHIP
Precinct 1: one hundred twenty-seven (127)
Precinct 2: one hundred forty-eight (148)
RIVES TOWNSHIP
Precinct 1: twenty-nine (29)
Precinct 2: thirty-three (33)
SPRINGPORT TOWNSHIP
Precinct 1: seventy-nine (79)
TOMPKINS TOWNSHIP
Precinct 1: fifty-six (56)
WATERLOO TOWNSHIP
Precinct 1: one hundred fifty-five (155)

Total Votes Received: two thousand three hundred thirty (2330)

NAME HEADING CANVASS

AUGUST 5, 2008
PRIMARY ELECTION
KALAMAZOO COUNTY, MICHIGAN
STATISTICS

OFFICIAL CANVASS

RUN DATE:08/11/08 01:17 PM

	REGISTERED VOTERS	VOTERS CAST	TURNOUT
0001 Alamo #1	1281	324	25.29
0002 Alamo #2	1768	411	23.25
0003 Brady #1	1766	205	11.61
0004 Brady #2	1432	223	15.57
0005 Charleston #1	1429	174	12.18
0006 Climax #1	1803	189	10.48
0007 Comstock #1	1783	406	22.77
0008 Comstock #2	1683	393	23.35
0009 Comstock #3	971	231	23.79
0010 Comstock #4	1303	271	20.80
0011 Comstock #5	1109	358	32.28
0012 Comstock #6	1628	479	29.42
0013 Comstock #7	1010	53	5.25
0014 Comstock #8	1321	517	39.14
0015 Cooper #1	1022	170	16.63
0016 Cooper #2	1184	257	21.71
0017 Cooper #3	2534	395	15.59
0018 Cooper #4	2044	268	13.11
0019 Cooper #5	462	28	6.06
0020 Kalamazoo #1	449	31	6.90
0021 Kalamazoo #2	950	79	8.32
0022 Kalamazoo #3	1387	236	17.02
0023 Kalamazoo #4	911	119	13.06
0024 Kalamazoo #5	1889	177	9.37
0025 Kalamazoo #6	1238	239	19.31
0026 Kalamazoo #7	1195	197	16.49
0027 Kalamazoo #8	645	118	18.29
0028 Kalamazoo #9	2129	325	15.27
0029 Kalamazoo #10	1823	119	6.53
0030 Kalamazoo #11	732	33	4.51
0031 Kalamazoo #13	1320	101	7.65
0032 Kalamazoo #14	2221	134	6.03
0033 Kalamazoo #15	683	85	12.45
0034 Oshtemo #1	1695	272	16.05
0035 Oshtemo #2	2034	327	16.08
0036 Oshtemo #3	1599	405	25.33
0037 Oshtemo #4	1584	287	18.12
0038 Oshtemo #5	1733	93	5.37
0039 Oshtemo #6	1594	294	18.44
0040 Oshtemo #7	1473	252	17.11
0041 Oshtemo #8	1100	116	10.55
0042 Oshtemo #9	1939	299	15.42
0043 Pavilion #1	1945	339	17.43
0044 Pavilion #2	1226	246	20.07
0045 Pavilion #3	1454	149	10.25
0046 Prairie Ronde #1	1698	366	21.55
0047 Richland #1	1460	226	15.48

(CONTINUED FROM PREVIOUS PAGE)	REGISTERED VOTERS	BALLOTS CAST	VOTER TURNOUT
0048 Richland #2	1849	324	17.52
0049 Richland #3	2113	253	11.97
0050 Ross #1	1992	350	17.57
0051 Ross #2	1880	359	19.10
0052 Schoolcraft #1	1608	295	18.35
0053 Schoolcraft #2	1062	255	24.01
0054 Schoolcraft #3	2008	292	14.54
0055 Schoolcraft #4	1072	205	19.12
0056 Texas #1	1557	228	14.64
0057 Texas #2	1796	391	21.77
0058 Texas #3	1657	258	15.57
0059 Texas #4	1939	308	15.88
0060 Texas #5	1869	398	21.29
0061 Texas #6	1634	361	22.09
0062 Wakeshma #1	945	76	8.04
0063 Galesburg City #1	1263	105	8.31
0064 Kalamazoo City #1	1974	112	5.67
0065 Kalamazoo City #2	1659	46	2.77
0066 Kalamazoo City #3	1998	51	2.55
0067 Kalamazoo City #4	1332	8	.60
0068 Kalamazoo City #5	2309	146	6.32
0069 Kalamazoo City #6	1937	243	12.55
0070 Kalamazoo City #7	1977	93	4.70
0071 Kalamazoo City #8	2216	68	3.07
0072 Kalamazoo City #9	2088	85	4.07
0073 Kalamazoo City #10	2431	273	11.23
0074 Kalamazoo City #11	1811	75	4.14
0075 Kalamazoo City #12	1831	251	13.71
0076 Kalamazoo City #13	1821	53	2.91
0077 Kalamazoo City #14	1805	58	3.21
0078 Kalamazoo City #15	2395	129	5.39
0079 Kalamazoo City #16	1983	221	11.14
0080 Kalamazoo City #17	1869	170	9.10
0081 Kalamazoo City #18	1824	146	8.00
0082 Kalamazoo City #19	2497	142	5.69
0083 Kalamazoo City #20	2177	332	15.25
0084 Kalamazoo City #21	1298	240	18.49
0085 Kalamazoo City #22	2452	262	10.69
0086 Kalamazoo City #23	1291	132	10.22
0087 Kalamazoo City #24	1141	106	9.29
0088 Kalamazoo City #25	1409	290	20.58
0089 Kalamazoo City #26	1803	297	16.47
0090 Kalamazoo City #27	1829	46	2.52
0091 Parchment City #1	1364	197	14.44
0092 Portage City #1	1527	178	11.66
0093 Portage City #2	1749	79	4.52
0094 Portage City #3	1638	254	15.51
0095 Portage City #4	1350	175	12.96

(CONTINUED FROM PREVIOUS PAGE)	REGISTERED VOTERS	VOTES CAST	VOTER TURNOUT
0096 Portage City #5	1498	189	12.62
0097 Portage City #6	1984	219	11.04
0098 Portage City #7	1352	90	6.66
0099 Portage City #8	1789	390	21.80
0100 Portage City #9	1397	322	23.05
0101 Portage City #10	1942	313	16.12
0102 Portage City #11	1890	297	15.71
0103 Portage City #12	2180	446	20.46
0104 Portage City #13	1461	220	15.06
0105 Portage City #14	1559	257	16.48
0106 Portage City #15	1856	251	13.52
0107 Portage City #16	2216	294	13.27
0108 Portage City #17	1459	303	20.77
0109 Portage City #18	1557	284	18.24
0110 Portage City #19	1280	177	13.83
0111 Portage City #20	1751	216	12.34
0112 Portage City #21	1028	105	10.21
CANDIDATE TOTALS	180867	24805	13.71

NAME HEADING CANVASS

AUGUST 5, 2008
PRIMARY ELECTION
KALAMAZOO COUNTY, MICHIGAN
REPUBLICAN

OFFICIAL CANVASS

RUN DATE:08/11/08 01:17 PM

UNITED STATES SENATOR

VOTE FOR 1

	JHJ aor co. kg e n d y k ,	W R I T E - I N
0001 Alamo #1	205	1
0002 Alamo #2	258	2
0003 Brady #1	117	1
0004 Brady #2	142	0
0005 Charleston #1	92	0
0006 Climax #1	107	0
0007 Comstock #1	152	0
0008 Comstock #2	138	0
0009 Comstock #3	57	1
0010 Comstock #4	137	0
0011 Comstock #5	161	0
0012 Comstock #6	216	2
0013 Comstock #7	18	0
0014 Comstock #8	212	0
0015 Cooper #1	103	0
0016 Cooper #2	142	0
0017 Cooper #3	203	3
0018 Cooper #4	177	0
0019 Cooper #5	6	0
0020 Kalamazoo #1	8	0
0021 Kalamazoo #2	32	0
0022 Kalamazoo #3	138	0
0023 Kalamazoo #4	40	0
0024 Kalamazoo #5	75	0
0025 Kalamazoo #6	117	0
0026 Kalamazoo #7	93	0
0027 Kalamazoo #8	44	0
0028 Kalamazoo #9	169	0
0029 Kalamazoo #10	27	0
0030 Kalamazoo #11	5	0
0031 Kalamazoo #13	28	0
0032 Kalamazoo #14	47	0
0033 Kalamazoo #15	27	0
0034 Oshtemo #1	156	1
0035 Oshtemo #2	201	0
0036 Oshtemo #3	228	2
0037 Oshtemo #4	149	0
0038 Oshtemo #5	43	1
0039 Oshtemo #6	159	0
0040 Oshtemo #7	145	2
0041 Oshtemo #8	59	0
0042 Oshtemo #9	153	1
0043 Pavilion #1	225	1
0044 Pavilion #2	151	1
0045 Pavilion #3	95	0
0046 Prairie Ronde #1	256	0

UNITED STATES SENATOR

VDTE FOR 1

(CONTINUED FROM PREVIOUS PAGE)

	JACK HOGENDYK,	JOR WRITE-IN
0047 Richland #1	128	0
0048 Richland #2	185	1
0049 Richland #3	126	0
0050 Ross #1	178	0
0051 Ross #2	216	0
0052 Schoolcraft #1	161	3
0053 Schoolcraft #2	159	0
0054 Schoolcraft #3	176	0
0055 Schoolcraft #4	138	0
0056 Texas #1	139	0
0057 Texas #2	247	3
0058 Texas #3	141	1
0059 Texas #4	196	1
0060 Texas #5	252	3
0061 Texas #6	242	0
0062 Wakeshma #1	44	0
0063 Galesburg City #1	60	0
0064 Kalamazoo City #1	19	0
0065 Kalamazoo City #2	10	1
0066 Kalamazoo City #3	7	0
0067 Kalamazoo City #4	2	0
0068 Kalamazoo City #5	37	0
0069 Kalamazoo City #6	87	0
0070 Kalamazoo City #7	14	1
0071 Kalamazoo City #8	4	0
0072 Kalamazoo City #9	3	0
0073 Kalamazoo City #10	80	0
0074 Kalamazoo City #11	11	0
0075 Kalamazoo City #12	99	0
0076 Kalamazoo City #13	11	0
0077 Kalamazoo City #14	15	0
0078 Kalamazoo City #15	35	0
0079 Kalamazoo City #16	83	1
0080 Kalamazoo City #17	74	0
0081 Kalamazoo City #18	55	1
0082 Kalamazoo City #19	43	0
0083 Kalamazoo City #20	99	0
0084 Kalamazoo City #21	68	1
0085 Kalamazoo City #22	99	1
0086 Kalamazoo City #23	54	0
0087 Kalamazoo City #24	18	0
0088 Kalamazoo City #25	118	0
0089 Kalamazoo City #26	102	0
0090 Kalamazoo City #27	4	0
0091 Parchment City #1	97	0
0092 Portage City #1	93	0
0093 Portage City #2	39	1

UNITED STATES SENATOR

VOTE FOR 1

(CONTINUED FROM PREVIOUS PAGE)

	JHJ aor co. kg en dy k,	WRITE-IN
0094 Portage City #3	130	1
0095 Portage City #4	78	3
0096 Portage City #5	94	0
0097 Portage City #6	113	0
0098 Portage City #7	42	1
0099 Portage City #8	223	4
0100 Portage City #9	190	2
0101 Portage City #10	173	0
0102 Portage City #11	171	0
0103 Portage City #12	262	2
0104 Portage City #13	124	0
0105 Portage City #14	150	3
0106 Portage City #15	128	2
0107 Portage City #16	157	3
0108 Portage City #17	157	1
0109 Portage City #18	158	3
0110 Portage City #19	99	1
0111 Portage City #20	122	1
0112 Portage City #21	58	1
CANDIDATE TOTALS	12410	66
CANDIDATE PERCENT	99.47	.52

REPRESENTATIVE IN CONGRESS

VOTE FOR 1

	FUrpetdon	WRITE-IN
0001 Alamo #1	215	0
0002 Alamo #2	261	1
0003 Brady #1	128	0
0004 Brady #2	136	1
0005 Charleston #1	97	0
0006 Climax #1	117	1
0007 Comstock #1	159	1
0008 Comstock #2	145	0
0009 Comstock #3	65	1
0010 Comstock #4	142	0
0011 Comstock #5	165	0
0012 Comstock #6	235	1

NAME HEADING CANVASS

AUGUST 5, 2008
PRIMARY ELECTION
KALAMAZOO COUNTY, MICHIGAN
REPUBLICAN

OFFICIAL CANVASS

RUN DATE:08/11/08 01:17 PM

REPRESENTATIVE IN CONGRESS

VOTE FOR 1

(CONTINUED FROM PREVIOUS PAGE)	FURTADO	WRITE-IN
0013 Comstock #7	17	0
0014 Comstock #8	228	0
0015 Cooper #1	108	0
0016 Cooper #2	154	1
0017 Cooper #3	210	2
0018 Cooper #4	182	1
0019 Cooper #5	8	0
0020 Kalamazoo #1	8	0
0021 Kalamazoo #2	35	0
0022 Kalamazoo #3	137	0
0023 Kalamazoo #4	47	0
0024 Kalamazoo #5	80	0
0025 Kalamazoo #6	123	0
0026 Kalamazoo #7	91	1
0027 Kalamazoo #8	45	0
0028 Kalamazoo #9	174	0
0029 Kalamazoo #10	29	0
0030 Kalamazoo #11	7	0
0031 Kalamazoo #13	30	0
0032 Kalamazoo #14	49	0
0033 Kalamazoo #15	34	0
0034 Oshtemo #1	173	3
0035 Oshtemo #2	196	0
0036 Oshtemo #3	260	0
0037 Oshtemo #4	177	2
0038 Oshtemo #5	44	1
0039 Oshtemo #6	169	0
0040 Oshtemo #7	152	1
0041 Oshtemo #8	62	0
0042 Oshtemo #9	172	1
0043 Pavilion #1	252	2
0044 Pavilion #2	152	1
0045 Pavilion #3	97	0
0046 Prairie Ronde #1	259	1
0047 Richland #1	129	0
0048 Richland #2	209	1
0049 Richland #3	138	0
0050 Ross #1	180	1
0051 Ross #2	221	0
0052 Schoolcraft #1	181	4
0053 Schoolcraft #2	171	0
0054 Schoolcraft #3	202	3
0055 Schoolcraft #4	156	0
0056 Texas #1	151	0
0057 Texas #2	279	1
0058 Texas #3	155	1
0059 Texas #4	226	0
0060 Texas #5	299	0
0061 Texas #6	261	1

RUN DATE:08/11/08 01:17 PM

REPRESENTATIVE IN CONGRESS

VOTE FOR 1

(CONTINUED FROM PREVIOUS PAGE)

	Fred Upton	WRITE-IN
0062 Wakeshma #1	42	1
0063 Galesburg City #1	61	0
0064 Kalamazoo City #1	20	0
0065 Kalamazoo City #2	13	0
0066 Kalamazoo City #3	8	0
0067 Kalamazoo City #4	2	0
0068 Kalamazoo City #5	39	0
0069 Kalamazoo City #6	91	0
0070 Kalamazoo City #7	20	0
0071 Kalamazoo City #8	5	0
0072 Kalamazoo City #9	3	0
0073 Kalamazoo City #10	76	2
0074 Kalamazoo City #11	13	0
0075 Kalamazoo City #12	111	0
0076 Kalamazoo City #13	10	0
0077 Kalamazoo City #14	16	0
0078 Kalamazoo City #15	34	0
0079 Kalamazoo City #16	81	0
0080 Kalamazoo City #17	73	0
0081 Kalamazoo City #18	56	0
0082 Kalamazoo City #19	45	0
0083 Kalamazoo City #20	122	0
0084 Kalamazoo City #21	85	0
0085 Kalamazoo City #22	114	2
0086 Kalamazoo City #23	56	0
0087 Kalamazoo City #24	25	1
0088 Kalamazoo City #25	131	0
0089 Kalamazoo City #26	123	1
0090 Kalamazoo City #27	5	0
0091 Parchment City #1	97	1
0092 Portage City #1	90	0
0093 Portage City #2	41	0
0094 Portage City #3	137	0
0095 Portage City #4	86	1
0096 Portage City #5	100	0
0097 Portage City #6	129	0
0098 Portage City #7	42	0
0099 Portage City #8	264	0
0100 Portage City #9	210	1
0101 Portage City #10	191	0
0102 Portage City #11	193	3
0103 Portage City #12	278	1
0104 Portage City #13	127	0
0105 Portage City #14	158	2
0106 Portage City #15	142	1
0107 Portage City #16	191	0
0108 Portage City #17	191	1
0109 Portage City #18	204	0
0110 Portage City #19	107	1

NAME HEADING CANVASS

AUGUST 5, 2008
PRIMARY ELECTION
KALAMAZOO COUNTY, MICHIGAN
REPUBLICAN

OFFICIAL CANVASS

RUN DATE:08/11/08 01:17 PM

REPRESENTATIVE IN CONGRESS

VOTE FOR 1

(CONTINUED FROM PREVIOUS PAGE)	FURPEDON	WRITE-IN
0111 Portage City #20	137	0
0112 Portage City #21	69	0
CANDIDATE TOTALS	1344B	54
CANDIDATE PERCENT	99.60	.39

STATE REPRESENTATIVE-60TH DIST

VOTE FOR 1

	CYHBAERMLAES	WRITE-IN
0D15 Cooper #1	93	0
0016 Cooper #2	137	0
0017 Cooper #3	176	3
0018 Cooper #4	152	2
0019 Cooper #5	6	0
0020 Kalamazoo #1	7	0
0029 Kalamazoo #10	22	0
0030 Kalamazoo #11	4	0
0031 Kalamazoo #13	29	0
0032 Kalamazoo #14	45	0
0D64 Kalamazoo City #1	19	0
0065 Kalamazoo City #2	11	D
0066 Kalamazoo City #3	5	0
0D67 Kalamazoo City #4	1	0
0068 Kalamazoo City #5	29	0
0069 Kalamazoo City #6	80	0
0070 Kalamazoo City #7	11	0
0071 Kalamazoo City #8	3	1
0072 Kalamazoo City #9	2	0
0073 Kalamazoo City #10	66	0
0074 Kalamazoo City #11	11	0
0075 Kalamazoo City #12	90	0
0076 Kalamazoo City #13	10	0
0077 Kalamazoo City #14	15	0
0078 Kalamazoo City #15	34	0
0079 Kalamazoo City #16	73	0
0080 Kalamazoo City #17	65	0
0081 Kalamazoo City #18	53	0
0082 Kalamazoo City #19	40	0
0083 Kalamazoo City #20	99	0
0084 Kalamazoo City #21	70	0

NAME HEADING CANVASS

AUGUST 5, 2008
PRIMARY ELECTION
KALAMAZOO COUNTY, MICHIGAN
REPUBLICAN

OFFICIAL CANVASS

RUN DATE:08/11/08 01:17 PM

STATE REPRESENTATIVE-60TH DIST

VOTE FOR 1

(CONTINUED FROM PREVIOUS PAGE)	CYhaermlaes	WRITE-IN
0085 Kalamazoo City #22	90	0
0086 Kalamazoo City #23	54	1
0087 Kalamazoo City #24	22	0
0088 Kalamazoo City #25	118	0
0089 Kalamazoo City #26	100	0
0090 Kalamazoo City #27	4	0
CANDIDATE TOTALS	1846	7
CANDIDATE PERCENT	99.62	.37

STATE REPRESENTATIVE-61ST DIST

VOTE FOR 1

	LDaerSrhyaz	MEa.'rgaeorn	DJYBa.arvidet	WRITE-IN
0001 Alamo #1	63	139	17	0
0002 Alamo #2	99	164	19	0
0021 Kalamazoo #2	9	18	9	0
0022 Kalamazoo #3	39	98	7	0
0023 Kalamazoo #4	19	31	1	0
0024 Kalamazoo #5	32	37	7	0
0025 Kalamazoo #6	49	70	7	0
0026 Kalamazoo #7	27	55	11	0
0027 Kalamazoo #8	14	27	8	0
0028 Kalamazoo #9	54	112	21	0
0033 Kalamazoo #15	11	20	4	0
0034 Oshtemo #1	96	91	9	0
0035 Oshtemo #2	102	94	22	0
0036 Oshtemo #3	173	107	14	0
0037 Oshtemo #4	91	81	12	0
0038 Oshtemo #5	23	14	7	1
0039 Oshtemo #6	77	82	9	0
0040 Oshtemo #7	67	72	21	1
0041 Oshtemo #8	31	29	3	0
0042 Oshtemo #9	98	81	22	1
0046 Prairie Ronde #1	122	121	27	0
0056 Texas #1	83	61	14	0
0057 Texas #2	151	138	12	1
0058 Texas #3	86	62	28	0
0059 Texas #4	150	95	9	0
0060 Texas #5	182	130	11	1
0061 Texas #6	128	135	21	0

STATE REPRESENTATIVE-61ST DIST

VOTE FOR 1

(CONTINUED FROM PREVIOUS PAGE)

	LDarSrhyaz	MEOa.'rgaeoret	DJYBrvidenty	WRITE-IN
0091 Parchment City #1	34	58	9	0
0092 Portage City #1	43	55	2	0
0093 Portage City #2	17	22	4	0
0094 Portage City #3	75	65	8	0
0095 Portage City #4	51	47	4	0
0096 Portage City #5	71	38	6	0
0097 Portage City #6	78	56	7	0
0098 Portage City #7	24	26	1	0
0099 Portage City #8	151	150	8	0
0100 Portage City #9	107	135	5	0
0101 Portage City #10	135	71	8	0
0102 Portage City #11	130	73	18	0
0103 Portage City #12	179	123	12	0
0104 Portage City #13	67	75	3	0
0105 Portage City #14	89	91	5	0
0106 Portage City #15	88	66	7	1
0107 Portage City #16	118	87	8	0
0108 Portage City #17	122	87	7	0
0109 Portage City #18	163	54	7	0
0110 Portage City #19	67	42	12	0
0111 Portage City #20	84	60	7	0
0112 Portage City #21	46	30	2	0
CANDIDATE TOTALS	4015	3675	502	6
CANDIDATE PERCENT	48.97	44.82	6.12	.07

STATE REPRESENTATIVE-63RD DIST

VOTE FOR 1

	JBamesegeer	WRITE-IN
0003 Brady #1	124	0
0004 Brady #2	137	0
0005 Charleston #1	90	0
0006 Climax #1	114	0
0007 Comstock #1	144	0
0008 Comstock #2	126	0
0009 Comstock #3	51	1
0010 Comstock #4	128	0
0011 Comstock #5	148	0
0012 Comstock #6	207	0
0013 Comstock #7	19	0

STATE REPRESENTATIVE-63RD DIST

VOTE FOR 1

(CONTINUED FROM PREVIOUS PAGE)

	JBamlegser	WRITE-IN
0014 Comstock #8	209	0
0043 Pavilion #1	225	2
0044 Pavilion #2	145	1
0045 Pavilion #3	83	1
0047 Richland #1	119	0
0048 Richland #2	187	2
0049 Richland #3	125	0
0050 Ross #1	173	0
0051 Ross #2	210	0
0052 Schoolcraft #1	161	2
0053 Schoolcraft #2	151	0
0054 Schoolcraft #3	181	0
0055 Schoolcraft #4	139	0
0062 Wakeshma #1	40	0
0063 Galesburg City #1	55	0
CANOIDATE TOTALS	3491	9
CANDIDATE PERCENT	99.74	.25

PROSECUTING ATTORNEY

VOTE FOR 1

	JRefferey	WRITE-IN
0001 Alamo #1	176	1
0002 Alamo #2	225	3
0003 Brady #1	122	0
0004 8rady #2	132	0
0005 Charleston #1	90	0
0006 Climax #1	110	0
0007 Comstock #1	147	1
0008 Comstock #2	128	0
0009 Comstock #3	47	1
0010 Comstock #4	123	0
0011 Comstock #5	145	0
0012 Comstock #6	210	1
0013 Comstock #7	18	0
0014 Comstock #8	199	0
0015 Cooper #1	100	0
0016 Cooper #2	141	0
0017 Cooper #3	184	1
0018 Cooper #4	163	1

NAME HEADING CANVASS

AUGUST 5, 2008
PRIMARY ELECTION
KALAMAZOO COUNTY, MICHIGAN
DEMOCRATIC

OFFICIAL CANVASS

RUN DATE:08/11/08 01:17 PM

UNITED STATES SENATOR

VOTE FOR 1

	CLARVILIN	WRITE-IN
0001 Alamo #1	26	0
0002 Alamo #2	31	0
0003 Brady #1	56	0
0004 Brady #2	46	0
0005 Charleston #1	49	0
0006 Climax #1	47	0
0007 Comstock #1	162	0
0008 Comstock #2	158	1
0009 Comstock #3	110	0
0010 Comstock #4	70	0
0011 Comstock #5	107	0
0012 Comstock #6	148	0
0013 Comstock #7	30	0
0014 Comstock #8	172	1
0015 Cooper #1	32	0
0016 Cooper #2	33	0
0017 Cooper #3	96	0
0018 Cooper #4	44	0
0019 Cooper #5	14	0
0020 Kalamazoo #1	10	0
0021 Kalamazoo #2	34	0
0022 Kalamazoo #3	63	1
0023 Kalamazoo #4	59	0
0024 Kalamazoo #5	86	0
0025 Kalamazoo #6	88	0
0026 Kalamazoo #7	86	0
0027 Kalamazoo #8	66	0
0028 Kalamazoo #9	103	0
0029 Kalamazoo #10	75	0
0030 Kalamazoo #11	22	0
0031 Kalamazoo #13	58	0
0032 Kalamazoo #14	62	0
0033 Kalamazoo #15	42	0
0034 Oshtemo #1	52	0
0035 Oshtemo #2	68	0
0036 Oshtemo #3	85	0
0037 Oshtemo #4	77	0
0038 Oshtemo #5	31	0
0039 Oshtemo #6	86	0
0040 Oshtemo #7	63	0
0041 Oshtemo #8	38	0
0042 Oshtemo #9	66	0
0043 Pavilion #1	43	0
0044 Pavilion #2	37	0
0045 Pavilion #3	20	0
0046 Prairie Ronde #1	41	0
0047 Richland #1	45	0
0048 Richland #2	53	0
0049 Richland #3	74	0

NAME HEADING CANVASS

AUGUST 5, 2008
PRIMARY ELECTION
KALAMAZOO COUNTY, MICHIGAN
DEMOCRATIC

OFFICIAL CANVASS

RUN DATE:08/11/08 01:17 PM

UNITED STATES SENATOR

VOTE FOR 1

(CONTINUED FROM PREVIOUS PAGE)

	CLAIRE MCCASKILL	WRITE-IN
0050 Ross #1	92	0
0051 Ross #2	79	0
0052 Schoolcraft #1	47	1
0053 Schoolcraft #2	31	1
0054 Schoolcraft #3	35	0
0055 Schoolcraft #4	22	0
0056 Texas #1	32	0
0057 Texas #2	33	0
0058 Texas #3	58	0
0059 Texas #4	33	0
0060 Texas #5	35	0
0061 Texas #6	28	0
0062 Wakeshma #1	17	0
0063 Galesburg City #1	38	0
0064 Kalamazoo City #1	84	1
0065 Kalamazoo City #2	29	0
0066 Kalamazoo City #3	37	0
0067 Kalamazoo City #4	5	0
0068 Kalamazoo City #5	82	1
0069 Kalamazoo City #6	118	0
0070 Kalamazoo City #7	65	0
0071 Kalamazoo City #8	53	1
0072 Kalamazoo City #9	74	0
0073 Kalamazoo City #10	153	1
0074 Kalamazoo City #11	55	1
0075 Kalamazoo City #12	116	0
0076 Kalamazoo City #13	38	0
0077 Kalamazoo City #14	34	1
0078 Kalamazoo City #15	75	0
0079 Kalamazoo City #16	112	0
0080 Kalamazoo City #17	73	0
0081 Kalamazoo City #18	65	0
0082 Kalamazoo City #19	73	0
0083 Kalamazoo City #20	170	0
0084 Kalamazoo City #21	115	0
0085 Kalamazoo City #22	118	0
0086 Kalamazoo City #23	62	0
0087 Kalamazoo City #24	63	0
0088 Kalamazoo City #25	124	0
0089 Kalamazoo City #26	140	1
0090 Kalamazoo City #27	34	0
0091 Parchment City #1	66	0
0092 Portage City #1	58	0
0093 Portage City #2	28	1
0094 Portage City #3	76	0
0095 Portage City #4	54	0
0096 Portage City #5	52	1
0097 Portage City #6	59	0
0098 Portage City #7	30	0

NAME HEADING CANVASS

AUGUST 5, 2008
PRIMARY ELECTION
KALAMAZOO COUNTY, MICHIGAN
DEMOCRATIC

OFFICIAL CANVASS

RUN DATE:08/11/08 01:17 PM

UNITED STATES SENATOR

VOTE FOR 1

(CONTINUED FROM PREVIOUS PAGE)	CLARVILIN	WRITE-IN
0099 Portage City #8	64	0
0100 Portage City #9	59	0
0101 Portage City #10	72	0
0102 Portage City #11	62	0
0103 Portage City #12	103	0
0104 Portage City #13	58	0
0105 Portage City #14	60	0
0106 Portage City #15	72	0
0107 Portage City #16	65	1
0108 Portage City #17	78	0
0109 Portage City #18	45	0
0110 Portage City #19	47	0
0111 Portage City #20	50	0
0112 Portage City #21	19	0
CANDIDATE TOTALS	7188	15
CANDIDATE PERCENT	99.79	.20

REPRESENTATIVE IN CONGRESS

VOTE FOR 1

	DCOONOONEY	WRITE-IN
0001 Alamo #1	25	0
0002 Alamo #2	29	0
0003 Brady #1	50	0
0004 Brady #2	41	0
0005 Charleston #1	48	0
0006 Climax #1	47	0
0007 Comstock #1	142	0
0008 Comstock #2	141	1
0009 Comstock #3	104	0
0010 Comstock #4	60	0
0011 Comstock #5	91	0
0012 Comstock #6	138	0
0013 Comstock #7	24	0
0014 Comstock #8	152	1
0015 Cooper #1	32	0
0016 Cooper #2	29	0
0017 Cooper #3	89	0
0018 Cooper #4	35	0
0019 Cooper #5	12	0

NAME HEADING CANVASS

AUGUST 5, 2008
PRIMARY ELECTION
KALAMAZOO COUNTY, MICHIGAN
DEMOCRATIC

OFFICIAL CANVASS

RUN DATE:08/11/08 01:17 PM

REPRESENTATIVE IN CONGRESS

VOTE FOR 1

(CONTINUED FROM PREVIOUS PAGE)	DONNELLY	WRITE-IN
0020 Kalamazoo #1	9	0
0021 Kalamazoo #2	30	0
0022 Kalamazoo #3	56	1
0023 Kalamazoo #4	52	1
0024 Kalamazoo #5	71	0
0025 Kalamazoo #6	80	1
0026 Kalamazoo #7	75	0
0027 Kalamazoo #8	62	0
0028 Kalamazoo #9	99	1
0029 Kalamazoo #10	63	0
0030 Kalamazoo #11	21	0
0031 Kalamazoo #13	51	0
0032 Kalamazoo #14	57	0
0033 Kalamazoo #15	33	0
0034 Oshtemo #1	38	1
0035 Oshtemo #2	63	0
0036 Oshtemo #3	80	0
0037 Oshtemo #4	71	0
0038 Oshtemo #5	30	0
0039 Oshtemo #6	75	1
0040 Oshtemo #7	57	1
0041 Oshtemo #8	35	0
0042 Oshtemo #9	63	0
0043 Pavilion #1	40	0
0044 Pavilion #2	40	0
0045 Pavilion #3	18	0
0046 Prairie Ronde #1	33	0
0047 Richland #1	41	0
0048 Richland #2	44	0
0049 Richland #3	71	0
0050 Ross #1	85	0
0051 Ross #2	70	0
0052 Schoolcraft #1	43	0
0053 Schoolcraft #2	27	1
0054 Schoolcraft #3	29	0
0055 Schoolcraft #4	22	0
0056 Texas #1	27	1
0057 Texas #2	27	0
0058 Texas #3	54	0
0059 Texas #4	30	0
0060 Texas #5	30	0
0061 Texas #6	28	0
0062 Wakeshma #1	14	0
0063 Galesburg City #1	37	0
0064 Kalamazoo City #1	78	0
0065 Kalamazoo City #2	26	0
0066 Kalamazoo City #3	36	0
0067 Kalamazoo City #4	5	0
0068 Kalamazoo City #5	78	0

NAME HEADING CANVASS

AUGUST 5, 2008
PRIMARY ELECTION
KALAMAZOO COUNTY, MICHIGAN
DEMOCRATIC

OFFICIAL CANVASS

RUN DATE:08/11/08 01:17 PM

REPRESENTATIVE IN CONGRESS

VOTE FOR 1

(CONTINUED FROM PREVIOUS PAGE)	Democrat	Write-In
0069 Kalamazoo City #6	110	0
0070 Kalamazoo City #7	61	0
0071 Kalamazoo City #8	56	0
0072 Kalamazoo City #9	74	0
0073 Kalamazoo City #10	149	2
0074 Kalamazoo City #11	56	0
0075 Kalamazoo City #12	107	1
0076 Kalamazoo City #13	35	0
0077 Kalamazoo City #14	34	1
0078 Kalamazoo City #15	71	0
0079 Kalamazoo City #16	109	0
0080 Kalamazoo City #17	67	0
0081 Kalamazoo City #18	61	0
0082 Kalamazoo City #19	71	0
0083 Kalamazoo City #20	168	0
0084 Kalamazoo City #21	103	0
0085 Kalamazoo City #22	100	1
0086 Kalamazoo City #23	56	1
0087 Kalamazoo City #24	60	0
0088 Kalamazoo City #25	111	0
0089 Kalamazoo City #26	126	1
0090 Kalamazoo City #27	34	0
0091 Parchment City #1	62	0
0092 Portage City #1	58	0
0093 Portage City #2	28	0
0094 Portage City #3	65	0
0095 Portage City #4	52	0
0096 Portage City #5	49	0
0097 Portage City #6	55	0
0098 Portage City #7	28	0
0099 Portage City #8	57	0
0100 Portage City #9	53	0
0101 Portage City #10	64	0
0102 Portage City #11	60	1
0103 Portage City #12	82	0
0104 Portage City #13	59	0
0105 Portage City #14	53	0
0106 Portage City #15	61	1
0107 Portage City #16	55	0
0108 Portage City #17	70	1
0109 Portage City #18	37	0
0110 Portage City #19	39	0
0111 Portage City #20	49	0
0112 Portage City #21	19	0
CANDIDATE TOTALS	6567	21
CANDIDATE PERCENT	99.68	.31

NAME HEADING CANVASS

AUGUST 5, 2008
PRIMARY ELECTION
KALAMAZOO COUNTY, MICHIGAN
DEMOCRATIC

OFFICIAL CANVASS

RUN DATE:08/11/08 01:17 PM

STATE REPRESENTATIVE 60TH DIST

VOTE FOR 1

	ROBERT J. WRITE	WRITE-IN
0015 Cooper #1	32	0
0016 Cooper #2	30	0
0017 Cooper #3	95	1
0018 Cooper #4	41	0
0019 Cooper #5	13	0
0020 Kalamazoo #1	9	0
0029 Kalamazoo #10	71	0
0030 Kalamazoo #11	21	0
0031 Kalamazoo #13	53	1
0032 Kalamazoo #14	59	0
0064 Kalamazoo City #1	86	0
0065 Kalamazoo City #2	29	0
0066 Kalamazoo City #3	36	0
0067 Kalamazoo City #4	5	0
0068 Kalamazoo City #5	83	0
0069 Kalamazoo City #6	113	0
0070 Kalamazoo City #7	62	0
0071 Kalamazoo City #8	58	0
0072 Kalamazoo City #9	79	0
0073 Kalamazoo City #10	146	0
0074 Kalamazoo City #11	58	1
0075 Kalamazoo City #12	112	0
0076 Kalamazoo City #13	38	0
0077 Kalamazoo City #14	33	1
0078 Kalamazoo City #15	74	0
0079 Kalamazoo City #16	111	0
0080 Kalamazoo City #17	73	0
0081 Kalamazoo City #18	65	0
0082 Kalamazoo City #19	71	0
0083 Kalamazoo City #20	166	0
0084 Kalamazoo City #21	109	1
0085 Kalamazoo City #22	111	0
0086 Kalamazoo City #23	60	0
0087 Kalamazoo City #24	60	0
0088 Kalamazoo City #25	120	0
0089 Kalamazoo City #26	131	1
0090 Kalamazoo City #27	33	0
CANDIDATE TOTALS	2546	6
CANDIDATE PERCENT	99.76	.23

NAME HEADING CANVASS

AUGUST 5, 2008
PRIMARY ELECTION
KALAMAZOO COUNTY, MICHIGAN
DEMOCRATIC

OFFICIAL CANVASS

RUN DATE:08/11/08 01:17 PM

STATE REPRESENTATIVE 61ST DIST

VOTE FOR 1

	JMR Julie Rogers	WRITE-IN
0001 Alamo #1	26	0
0002 Alamo #2	29	0
0021 Kalamazoo #2	34	0
0022 Kalamazoo #3	61	1
0023 Kalamazoo #4	53	1
0024 Kalamazoo #5	82	0
0025 Kalamazoo #6	83	0
0026 Kalamazoo #7	81	0
0027 Kalamazoo #8	64	0
0028 Kalamazoo #9	103	0
0033 Kalamazoo #15	34	0
0034 Oshtemo #1	45	0
0035 Oshtemo #2	62	0
0036 Oshtemo #3	84	0
0037 Oshtemo #4	76	0
0038 Oshtemo #5	30	0
0039 Oshtemo #6	78	1
0040 Oshtemo #7	63	0
0041 Oshtemo #8	37	0
0042 Oshtemo #9	62	0
0046 Prairie Ronde #1	35	0
0056 Texas #1	32	0
0057 Texas #2	32	0
0058 Texas #3	55	0
0059 Texas #4	32	0
0060 Texas #5	34	0
0061 Texas #6	26	0
0091 Parchment City #1	62	0
0092 Portage City #1	55	0
0093 Portage City #2	29	1
0094 Portage City #3	72	0
0095 Portage City #4	52	0
0096 Portage City #5	50	0
0097 Portage City #6	58	0
0098 Portage City #7	31	0
0099 Portage City #8	61	0
0100 Portage City #9	56	0
0101 Portage City #10	69	0
0102 Portage City #11	61	1
0103 Portage City #12	93	0
0104 Portage City #13	59	0
0105 Portage City #14	60	0
0106 Portage City #15	64	0
0107 Portage City #16	60	0
0108 Portage City #17	75	1
0109 Portage City #18	42	0
0110 Portage City #19	46	0
0111 Portage City #20	51	0
0112 Portage City #21	18	0

STATE REPRESENTATIVE 61ST DIST

VOTE FOR 1

(CONTINUED FROM PREVIOUS PAGE)

	JMR Julie Rogers	WRITE-IN
CANDIDATE TOTALS	2657	6
CANDIDATE PERCENT	99.77	.22

STATE REPRESENTATIVE 63RD DIST

VOTE FOR 1

	PAS Phyllis	WRITE-IN
0003 Brady #1	55	0
0004 Brady #2	40	0
0005 Charleston #1	43	0
0006 Climax #1	47	0
0007 Comstock #1	143	0
0008 Comstock #2	138	0
0009 Comstock #3	98	0
0010 Comstock #4	64	0
0011 Comstock #5	88	0
0012 Comstock #6	133	1
0013 Comstock #7	25	0
0014 Comstock #8	145	1
0043 Pavilion #1	40	0
0044 Pavilion #2	37	0
0045 Pavilion #3	19	0
0047 Richland #1	41	0
0048 Richland #2	47	0
0049 Richland #3	71	0
0050 Ross #1	85	0
0051 Ross #2	73	0
0052 Schoolcraft #1	45	0
0053 Schoolcraft #2	28	1
0054 Schoolcraft #3	33	0
0055 Schoolcraft #4	20	0
0062 Wakeshma #1	16	0
0063 Galesburg City #1	37	0
CANDIDATE TOTALS	1611	3
CANDIDATE PERCENT	99.81	.18

NAME HEADING CANVASS

AUGUST 5, 2008
PRIMARY ELECTION
KALAMAZOO COUNTY, MICHIGAN

OFFICIAL CANVASS

RUN DATE:08/11/08 01:17 PM

JUDGE OF THE DISTRICT COURT

VOTE FOR 1

	JMG e.a f g f i r e y	BM iu lr lp h y	SGN o.o n w d a r k	JKP u.h l i l i a	WRI T E I N
0001 Alamo #1	34	36	17	50	0
0002 Alamo #2	40	56	21	85	0
0003 Brady #1	21	36	14	45	2
0004 Brady #2	15	49	15	48	0
0005 Charleston #1	18	42	19	27	0
0006 Climax #1	19	44	15	60	0
0007 Comstock #1	47	93	62	63	1
0008 Comstock #2	42	91	50	67	0
0009 Comstock #3	38	40	38	36	0
0010 Comstock #4	51	63	39	31	0
0011 Comstock #5	43	70	48	72	0
0012 Comstock #6	49	102	66	82	1
0013 Comstock #7	9	11	7	14	0
0014 Comstock #8	60	127	62	70	0
0015 Cooper #1	13	22	8	62	0
0016 Cooper #2	36	47	33	37	0
0017 Cooper #3	47	70	39	74	0
0018 Cooper #4	33	39	20	59	0
0019 Cooper #5	1	3	4	11	0
0020 Kalamazoo #1	1	2	3	6	0
0021 Kalamazoo #2	8	4	9	13	0
0022 Kalamazoo #3	28	42	29	51	0
0023 Kalamazoo #4	15	34	10	27	0
0024 Kalamazoo #5	23	32	19	42	0
0025 Kalamazoo #6	20	43	24	50	0
0026 Kalamazoo #7	25	48	20	34	0
0027 Kalamazoo #8	9	22	21	23	0
0028 Kalamazoo #9	33	52	40	92	0
0029 Kalamazoo #10	20	20	16	21	0
0030 Kalamazoo #11	4	5	2	7	0
0031 Kalamazoo #13	14	16	18	19	0
0032 Kalamazoo #14	19	30	20	25	0
0033 Kalamazoo #15	13	20	8	14	0
0034 Oshtemo #1	39	57	27	60	0
0035 Oshtemo #2	52	50	23	63	0
0036 Oshtemo #3	48	162	19	72	0
0037 Oshtemo #4	39	63	25	73	0
0038 Oshtemo #5	13	19	4	24	1
0039 Oshtemo #6	40	72	16	62	0
0040 Oshtemo #7	16	51	21	58	0
0041 Oshtemo #8	16	15	12	26	0
0042 Oshtemo #9	33	95	16	46	0
0043 Pavilion #1	38	58	23	42	0
0044 Pavilion #2	26	41	27	50	1
0045 Pavilion #3	26	31	11	29	0
0046 Prairie Ronde #1	41	75	29	44	1
0047 Richland #1	26	58	20	21	0
0048 Richland #2	55	62	34	63	0
0049 Richland #3	49	31	26	61	0
0050 Ross #1	49	67	37	78	1

NAME HEADING CANVASS

AUGUST 5, 2008
PRIMARY ELECTION
KALAMAZOO COUNTY, MICHIGAN

OFFICIAL CANVASS

RUN DATE:08/11/08 01:17 PM

JUDGE OF THE DISTRICT COURT

VOTE FOR 1

(CONTINUED FROM PREVIOUS PAGE)	J M G e . a f g f i r e e y	B M i u l r l p h y	S G N o . o n w d a r k	J K P u . h i l i a s	W R I T E - I N
0051 Ross #2	58	76	44	63	0
0052 Schoolcraft #1	24	55	22	61	0
0053 Schoolcraft #2	32	52	21	34	0
0054 Schoolcraft #3	37	72	31	46	0
0055 Schoolcraft #4	30	38	11	45	0
0056 Texas #1	35	31	16	52	1
0057 Texas #2	55	55	32	105	0
0058 Texas #3	33	62	24	64	0
0059 Texas #4	50	89	25	58	1
0060 Texas #5	79	92	22	97	0
0061 Texas #6	52	60	40	97	0
0062 Wakeshma #1	9	12	12	7	0
0063 Galesburg City #1	12	32	17	17	0
0064 Kalamazoo City #1	17	36	24	18	0
0065 Kalamazoo City #2	3	20	6	7	0
0066 Kalamazoo City #3	3	16	5	14	0
0067 Kalamazoo City #4	1	1	3	1	0
0068 Kalamazoo City #5	21	49	26	33	0
0069 Kalamazoo City #6	42	88	30	42	0
0070 Kalamazoo City #7	12	29	20	16	0
0071 Kalamazoo City #8	8	12	9	14	0
0072 Kalamazoo City #9	3	13	15	17	0
0073 Kalamazoo City #10	27	70	40	45	0
0074 Kalamazoo City #11	12	8	22	13	0
0075 Kalamazoo City #12	46	80	42	36	0
0076 Kalamazoo City #13	16	3	8	10	0
0077 Kalamazoo City #14	12	16	13	9	0
0078 Kalamazoo City #15	12	22	23	32	0
0079 Kalamazoo City #16	50	55	23	68	1
0080 Kalamazoo City #17	38	56	16	38	0
0081 Kalamazoo City #18	34	42	16	31	0
0082 Kalamazoo City #19	27	34	18	35	0
0083 Kalamazoo City #20	50	134	47	56	0
0084 Kalamazoo City #21	36	120	27	39	0
0085 Kalamazoo City #22	37	121	27	37	0
0086 Kalamazoo City #23	21	47	18	33	0
0087 Kalamazoo City #24	12	43	18	17	0
0088 Kalamazoo City #25	67	129	17	53	0
0089 Kalamazoo City #26	84	89	35	38	0
0090 Kalamazoo City #27	3	16	8	7	0
0091 Parchment City #1	33	38	30	47	0
0092 Portage City #1	24	42	21	46	0
0093 Portage City #2	12	8	23	20	0
0094 Portage City #3	52	58	29	56	0
0095 Portage City #4	24	23	24	51	0
0096 Portage City #5	52	41	19	36	0
0097 Portage City #6	42	51	23	53	0
0098 Portage City #7	14	23	15	23	0
0099 Portage City #8	59	159	41	73	0
0100 Portage City #9	49	77	29	59	0

JUDGE OF THE DISTRICT COURT

VOTE FOR 1

(CONTINUED FROM PREVIOUS PAGE)	JMG e.a f g f i r e e y	BM iu l r l p h y	SGN o.o n w d a r k	JKP u.h l i l i p s	W R I T E I N
0101 Portage City #10	62	74	27	81	0
0102 Portage City #11	58	82	25	72	0
0103 Portage City #12	60	94	67	115	0
0104 Portage City #13	40	52	27	42	0
0105 Portage City #14	39	83	30	60	0
0106 Portage City #15	41	57	38	57	0
0107 Portage City #16	52	84	25	64	1
0108 Portage City #17	53	86	34	63	0
0109 Portage City #18	61	76	18	48	0
0110 Portage City #19	14	45	23	44	0
0111 Portage City #20	36	55	26	53	0
0112 Portage City #21	12	29	6	28	1
CANDIDATE TOTALS	3543	5830	2659	4985	13
CANDIDATE PERCENT	20.80	34.23	15.61	29.27	.07

AUGUSTA-ROSS LIBRARY MILLAGE

VOTE FOR 1

	YES	NO
0050 Ross #1	199	101
0051 Ross #2	158	121
CANDIDATE TOTALS	357	222
CANDIDATE PERCENT	61.65	38.34

AUGUSTA-ROSS LIBRARY MILLAGE

VOTE FOR 1

	YES	NO
0005 Charleston #1	0	0

COMSTOCK TWP RECALL

VOTE FOR 1

	YES	NO
0007 Comstock #1	161	200
0008 Comstock #2	166	179
0009 Comstock #3	111	97
0010 Comstock #4	176	71

KALKASKA COUNTY CLERK
PATRICIA RODGERS
P.O. Box 10, 605 N. Birch Street
Kalkaska, Michigan 49646

Clerk of Board of Commissioners (231) 258-3300 46th Circuit Court Clerk

DATE: 8-8-08

FAX TO: Evelyn C.
% Bureau of Elections
Fax: 517-241-4785

FROM: Kalkaska County Canvass Bd.
231-258-3337

NUMBER OF SHEETS: 17 including cover letter.

If all pages are not received, please call this office immediately.

NOTE: The information contained in this facsimile transmission is privileged and confidential.

It is intended only for the use of the individual or entity named above. If the reader of this message is not the intended recipient, you are hereby notified that any dissemination, distribution or copy of this communication is strictly prohibited. If you have received this communication in error, please notify us immediately by telephone, collect, and return the original message to us at the above address via U.S. Postal Service. We will reimburse you for the postage. Thank you.

KALKASKA COUNTY CLERK

PATRICIA RODGERS
P.O. Box 10, 605 N. Birch Street
Kalkaska, Michigan 49646

Clerk of Board of Commissioners (231) 258-3300 46th Circuit Court Clerk

DATE: 8-8-08

FAX TO: Evelyn C.
% Bureau of Elections
Fax: 517-241-4785

FROM: Kalkaska County Canvass Bd.
231-258-3337

NUMBER OF SHEETS: 17 including cover letter.

If all pages are not received, please call this office immediately.

NOTE: The information contained in this facsimile transmission is privileged and confidential.

It is intended only for the use of the individual or entity named above. If the reader of this message is not the intended recipient, you are hereby notified that any dissemination, distribution or copy of this communication is strictly prohibited. If you have received this communication in error, please notify us immediately by telephone, collect, and return the original message to us at the above address via U.S. Postal Service. We will reimburse you for the postage. Thank you.

Unofficial

KalkaskaCountyAug2008_E

August 5, 2008

Summary Report

KalkaskaCounty1

Kalkaska Election Results

Registration & Turnout			0 Voters
Election Day Turnout		3,136 ~~3,136~~	0.00%
Election Day Manual Entry Turnout		0	0.00%
SPR Host Turnout		0	0.00%
County Office Turnout		0	0.00%
	Total ...	3,136	0.00%
Rep - United States Senator	(13)	13/13	100.00%
Jack Hoogendyk Jr.	+1	~~1,651~~ 1,652	99.46%
Write-In		~~9~~	0.54%
	Total ... 1652	~~1,660~~ 1661	100.00%
Rep - Representative in Congress 4th District	(13)	13/13	100.00%
Dave Camp	+1	~~1,885~~ 1886	99.52%
Write-In	-1	~~9~~ 8	0.48%
	Total ... 1886	1,894	100.00%
Rep - State Representative 104th District	(13)	13/13	100.00%
Tony Hafner		886	46.05%
Wayne A. Schmidt	-1	1,031	53.59%
Write-In		7	0.36%
	Total ... 1030	1,924	100.00%
Rep - Prosecuting Attorney	(13)	13/13	100.00%
Brian F. Donnelly	-1	1,203	50.48%
Patrick S. Fragel	-2	1,179	49.48%
Write-In		1	0.04%
	Total ... 2379	2,383	100.00%
Rep - Sheriff	(13)	13/13	100.00%
Bill Artress	+1	~~1,288~~	53.05%
Nelson Gelinas	-1	~~1,137~~	46.83%
Write-In		~~3~~	0.12%
	Total ... 2425	2,428	100.00%
Rep - County Clerk	(13)	13/13	100.00%
Sonja Dunham	+1	~~561~~	23.25% 561
Deborah L. Hill		1,315	54.50% 1315
Julie Naasko	-1	534	22.13% 533
Write-In		~~3~~	0.12%
	Total 2409	~~2,413~~ 2414	100.00% 2409
Rep - Treasurer	(13)	13/13	100.00%
Gwen Gehrcke	-1	1,854	99.36%
Write-In		~~12~~	0.64%
	Total ... 1853	1,866	100.00%
Rep - Register of Deeds	(13)	13/13	100.00%
JoAnn DeGraaf		927	39.80%
Rosemarie Franco-Bell	-1	442	18.98%
Margaret Learner		375	16.10%
Diana Miller	-1	583	25.03%
Write-In		2	0.09%
	Total ... 2329	2,329	100.00%

KalkaskaCountyAug2008_E

August 5, 2008

Summary Report

KalkaskaCounty1

Kalkaska Election Results

Rep - County Road Commissioner	(13)	13/13	100.00%
Write-In		79	100.00%
	Total ...	79	100.00%
Rep - Drain Commissioner	(13)	13/13	100.00%
Write-In		63	100.00%
	Total ...	63	100.00%
Rep - Surveyor	(13)	13/13	100.00%
Eugene Farrier		1,860	99.52%
Write-In		9	0.48%
	Total ...	1,869	100.00%
Rep - County Commissioner District 1	(1)	1/1	100.00%
Rob Crambell		279	63.27%
Russ LaRowe		162	36.73%
Write-In		0	0.00%
	Total ...	441	100.00%
Rep - County Commissioner District 2	(2)	2/2	100.00%
Stuart McKinnon		150	48.54%
Louis J. Nemeth		158	51.13%
Write-In		1	0.32%
	Total ...	309	100.00%
Rep - County Commissioner District 3	(4)	4/4	100.00%
Michael J. Cox		198	49.75%
George L. Shetler		201	50.25%
Write-In		0	0.00%
	Total ...	399	100.00%
Rep - County Commissioner District 4	(3)	3/3	100.00%
Write-In		5	100.00%
	Total ...	5	100.00%
Rep - County Commissioner District 5	(2)	2/2	100.00%
Carroll Sexton		142	100.00%
Write-In		0	0.00%
	Total ...	142	100.00%
Rep - County Commissioner District 6	(1)	1/1	100.00%
Debra L. Kimball		210	60.00%
Larry Wells		139	39.71%
Write-In		1	0.29%
	Total ...	350	100.00%
Rep - County Commissioner District 7	(1)	1/1	100.00%
John Wheeler		91	30.64%
Craig A. Wood		206	69.36%
Write-In		0	0.00%
	Total ...	297	100.00%
Rep - Bear Lake Township Supervisor	(1)	1/1	100.00%
William Jackson		87	50.29%

KalkaskaCountyAug2008_E

August 5, 2008

Summary Report

KalkaskaCounty1

Kalkaska Election Results

Rep - County Road Commissioner	(13)	13/13	100.00%
Write-In		79	100.00%
	Total ...	79	100.00%
Rep - Drain Commissioner	(13)	13/13	100.00%
Write-In		63	100.00%
	Total ...	63	100.00%
Rep - Surveyor	(13)	13/13	100.00%
Eugene Farrier		~~1,880~~	99.52%
Write-In		9	0.48%
	Total ...	~~1,889~~	100.00%
Rep - County Commissioner District 1	(1) 1861	1/1	100.00%
Rob Crambell		279	63.27%
Russ LaRowe		162	36.73%
Write-In		0	0.00%
	Total ...	441	100.00%
Rep - County Commissioner District 2	(2)	2/2	100.00%
Stuart McKinnon		150	48.54%
Louis J. Nemeth		158	51.13%
Write-In		1	0.32%
	Total ... 308	309	100.00%
Rep - County Commissioner District 3	(4)	4/4	100.00%
Michael J. Cox		198	49.75%
George L. Shetler		~~200~~	50.25%
Write-In		0	0.00%
	Total ... 399	~~398~~ 399	100.00%
Rep - County Commissioner District 4	(3)	3/3	100.00%
Write-In		5	100.00%
	Total ... 0	5	100.00%
Rep - County Commissioner District 5	(2)	2/2	100.00%
Carroll Sexton		142	100.00%
Write-In		0	0.00%
	Total ... 142	142	100.00%
Rep - County Commissioner District 6	(1)	1/1	100.00%
Debra L. Kimball		210	60.00%
Larry Wells		139	39.71%
Write-In		1	0.29%
	Total ... 349	350	100.00%
Rep - County Commissioner District 7	(1)	1/1	100.00%
John Wheeler		91	30.64%
Craig A. Wood		206	69.36%
Write-In		0	0.00%
	Total ... 297	297	100.00%
Rep - Bear Lake Township Supervisor	(1)	1/1	100.00%
William Jackson		87	50.29%

KalkaskaCountyAug2008_E

August 5, 2008

Summary Report

KalkaskaCounty1

Kalkaska Election Results

Rep - Bear Lake Township Supervisor (continued...)	(1)	1/1	100.00%
Barbara S. Lopinski		86	49.71%
Write-In		0	0.00%
	Total ... 173	173	100.00%
Rep - Bear Lake Township Clerk	(1)	1/1	100.00%
Carol A. Rosenberg		134	99.26%
Write-In		1	0.74%
	Total ... 135	135	100.00%
Rep - Bear Lake Township Treasurer	(1)	1/1	100.00%
Dolores Ridky		130	98.48%
Write-In		2	1.52%
	Total ... 132	132	100.00%
Rep - Bear Lake Township Trustee	(1)	1/1	100.00%
Richard L. Dorrance		87	31.87%
Ronald C. Kea		56	20.51%
Dale Majeski		68	24.91%
Bernice Sy		62	22.71%
Write-In		0	0.00%
	Total ... 273	273	100.00%
Rep - Bear Lake Township Precinct Delegate REP	(1)	1/1	100.00%
Write-In		4	100.00%
	Total ... 0	4	100.00%
Rep - Blue Lake Township Supervisor	(1)	1/1	100.00%
Write-In		0	0.00%
	Total ... 0	0	0.00%
Rep - Blue Lake Township Clerk	(1)	1/1	100.00%
Write-In		0	0.00%
	Total ... 0	0	0.00%
Rep - Blue Lake Township Treasurer	(1)	1/1	100.00%
Write-In		0	0.00%
	Total ... 0	0	0.00%
Rep - Blue Lake Township Trustee	(1)	1/1	100.00%
Write-In		0	0.00%
	Total ... 0	0	0.00%
Rep - Blue Lake Township Precinct Delegate REP	(1)	1/1	100.00%
Write-In		0	0.00%
	Total ... 0	0	0.00%
Rep - Boardman Township Supervisor	(1)	1/1	100.00%
Gerald D. Gaultier		125	100.00%
Write-In		0	0.00%
	Total ...	125	100.00%

KalkaskaCountyAug2008_E

August 5, 2008

Summary Report

KalkaskaCounty1

Kalkaska Election Results

Rep - Boardman Township Clerk	(1)	1/1	100.00%
Write-In		7	100.00%
	Total ...	7	100.00%
Rep - Boardman Township Treasurer	(1)	1/1	100.00%
John D. Babrick		126	100.00%
Write-In		0	0.00%
	Total ...	126	100.00%
Rep - Boardman Township Trustee	(1)	1/1	100.00%
Toni Gaultier		101	50.76%
Barbara Uitvlugt		97	48.74%
Write-In		1	0.50%
	Total ...	199	100.00%
Rep - Boardman Township Precinct Delegate REP	(1)	1/1	100.00%
Write-In		5	100.00%
	Total ...	5	100.00%
Rep - Clearwater Township Supervisor	(1)	1/1	100.00%
David B. Grimm		216	46.25%
Haider A. Kazim		251	53.75%
Write-In		0	0.00%
	Total ...	467	100.00%
Rep - Clearwater Township Clerk	(1)	1/1	100.00%
Barbara Crambell		275	62.93%
Denise Foster		162	37.07%
Write-In		0	0.00%
	Total ...	437	100.00%
Rep - Clearwater Township Treasurer	(1)	1/1	100.00%
Michael R. Gaylord		92	19.74%
Sheryl L. Grimm		213	45.71%
Mona Driggett-Saunders		161	34.55%
Write-In		0	0.00%
	Total ...	466	100.00%
Rep - Clearwater Township Trustee	(1)	1/1	100.00%
Bruce Belanger		314	61.09%
Chris Tracey		200	38.91%
Write-In		0	0.00%
	Total ...	514	100.00%
Rep - Clearwater Township Precinct Delegate REP	(1)	1/1	100.00%
Rosemarie Franco-Bell		318	100.00%
Write-In		0	0.00%
	Total ...	318	100.00%
Rep - Coldsprings Township Supervisor	(1)	1/1	100.00%
Mike Neubecker		141	100.00%
Write-In		0	0.00%
	Total ...	141	100.00%

KalkaskaCountyAug2008_E

August 5, 2008

Summary Report

KalkaskaCounty1

Kalkaska Election Results

Rep - Coldsprings Township Clerk	(1)	1/1	100.00%
Mary Hodges		152	100.00%
Write-In		0	0.00%
	Total ... 152	152	100.00%
Rep - Coldsprings Township Treasurer	(1)	1/1	100.00%
Brenda S. Lambert		148	100.00%
Write-In		0	0.00%
	Total ... 148	148	100.00%
Rep - Coldsprings Township Trustee	(1)	1/1	100.00%
Denny Corrado		139	99.29%
Write-In		1	0.71%
	Total ... 139	140	100.00%
Rep - Coldsprings Township Precinct Delegate REP	(1)	1/1	100.00%
Write-In		7	100.00%
	Total ... 0	7	100.00%
Rep - Excelsior Township Supervisor	(1)	1/1	100.00%
Norman A. Groner		92	96.84%
Write-In		3	3.16%
	Total ... 95	95	100.00%
Rep - Excelsior Township Clerk	(1)	1/1	100.00%
Jane Rowell		~~78~~ 79	100.00%
Write-In		0	0.00%
	Total ... 78	79	100.00%
Rep - Excelsior Township Treasurer	(1)	1/1	100.00%
Write-In		0	100.00%
	Total ... 0	0	100.00%
Rep - Excelsior Township Trustee	(1)	1/1	100.00%
Bethel Larabee		~~88~~ 87	65.67%
Richard Vanbeek		46	34.33%
Write-In		0	0.00%
	Total ... 133	~~134~~ 133	100.00%
Rep - Excelsior Township Precinct Delegate REP	(1)	1/1	100.00%
Write-In		0	100.00%
	Total ... 0	0	100.00%
Rep - Garfield Township Supervisor	(1)	1/1	100.00%
Write-In		2	100.00%
	Total ... 0	2	100.00%
Rep - Garfield Township Clerk	(1)	1/1	100.00%
Terri Sibole		51	39.23%
Ina M. Sloat		79	60.77%
Write-In		0	0.00%
	Total ... 130	130	100.00%

KalkaskaCountyAug2008_E

August 5, 2008

Summary Report

KalkaskaCounty1

Kalkaska Election Results

Rep - Garfield Township Treasurer	(1)	1/1	100.00%
Write-In		0	100.00%
	Total ... 0	1	100.00%
Rep - Garfield Township Trustee	(1)	1/1	100.00%
Alan Potts		71	52.99%
Jim Sweet		62	46.27%
Write-In		1	0.75%
	Total ... 133	134	100.00%
Rep - Garfield Township Precinct Delegate REP	(1)	1/1	100.00%
Write-In		1	100.00%
	Total ... 0	1	100.00%
Rep - Kalkaska Township Supervisor	(2)	2/2	100.00%
Michael A. Winter		556	99.64%
Write-In		2	0.36%
	Total ... 255 556	558	100.00%
Rep - Kalkaska Township Clerk	(2)	2/2	100.00%
Write-In		13	100.00%
	Total ... 0	13	100.00%
Rep - Kalkaska Township Treasurer	(2)	2/2	100.00%
Margarete Johnston		551	99.82%
Write-In	249	1	0.18%
	Total ... 551	552	100.00%
Rep - Kalkaska Township Trustee	(2)	2/2	100.00%
David E. Wolfe		575	99.48%
Write-In	265	3	0.52%
	Total ... 575	578	100.00%
Rep - Kalkaska Township Precinct Delegate PCT 1 REP	(1)	1/1	100.00%
Helen F. Chew-Artress		142	40.34%
Duncan Mack Rabourn		66	18.75%
Patricia Rodgers		143	40.63%
Write-In		1	0.28%
	Total ... 351	352	100.00%
Rep - Kalkaska Township Precinct Delegate PCT 2 REP	(1)	1/1	100.00%
Margaret Beebe		239	100.00%
Write-In		0	0.00%
	Total ... 239	239	100.00%
Rep - Oliver Township Supervisor	(1)	1/1	100.00%
Edward M. Fisher		54	100.00%
Write-In		0	0.00%
	Total ... 54	54	100.00%
Rep - Oliver Township Clerk	(1)	1/1	100.00%
Betty J. Dunham	+1	55	100.00%

Corrected

DTD 2

KalkaskaCountyAug2008_E

August 5, 2008

Summary Report

KalkaskaCounty1

Kalkaska Election Results

Rep - Garfield Township Treasurer	(1)	1/1	100.00%
Write-In		~~0~~	100.00%
	Total ... 0	~~0~~	100.00%
Rep - Garfield Township Trustee	(1)	1/1	100.00%
Alan Potts		71	52.99%
Jim Sweet		62	46.27%
Write-In		~~1~~	0.75%
	Total ... 134	134	100.00%
Rep - Garfield Township Precinct Delegate REP	(1)	1/1	100.00%
Write-In		4	100.00%
	Total ... 0	4	100.00%
Rep - Kalkaska Township Supervisor	(2)	2/2	100.00%
Michael A. Winter		556	99.64%
Write-In	255	~~2~~	0.36%
	Total ... 556	~~558~~	100.00%
Rep - Kalkaska Township Clerk	(2)	2/2	100.00%
Write-In		13	100.00%
	Total ... 0	13	100.00%
Rep - Kalkaska Township Treasurer	(2)	2/2	100.00%
Margarete Johnston		551	99.82%
Write-In	247	~~1~~	0.18%
	Total ... 551	552	100.00%
Rep - Kalkaska Township Trustee	(2)	2/2	100.00%
David E. Wolfe		575	99.48%
Write-In	265	~~3~~	0.52%
	Total ... 575	578	100.00%
Rep - Kalkaska Township Precinct Delegate PCT 1 REP	(1)	1/1	100.00%
Helen F. Chew-Artress		142	40.34%
Duncan Mack Rabourn		66	18.75%
Patricia Rodgers		143	40.63%
Write-In		~~1~~	0.28%
	Total ... 351	352	100.00%
Rep - Kalkaska Township Precinct Delegate PCT 2 REP	(1)	1/1	100.00%
Margaret Beebe		239	100.00%
Write-In		0	0.00%
	Total ... 239	239	100.00%
Rep - Oliver Township Supervisor	(1)	1/1	100.00%
Edward M. Fisher		54	100.00%
Write-In		0	0.00%
	Total ... 54	54	100.00%
Rep - Oliver Township Clerk	(1)	1/1	100.00%
Betty J. Dunham		~~55~~ 56	100.00%

DTH

KalkaskaCountyAug2008_E

August 5, 2008

Summary Report

KalkaskaCounty1

Kalkaska Election Results

Rep - Oliver Township Clerk (continued...)	(0)	0/1	0.00%
Write-In		0	0.00%
	Total ...	55	100.00%
Rep - Oliver Township Treasurer	(1)	1/1	100.00%
Shirley Fisher		54	100.00%
Write-In		0	0.00%
	Total ...	54	100.00%
Rep - Oliver Township Trustee	(1)	1/1	100.00%
Heather L. Golden		45	48.91%
Carol J. Tanner		47	51.09%
Write-In		0	0.00%
	Total ...	92	100.00%
Rep - Oliver Township Precinct Delegate REP	(1)	1/1	100.00%
Write-In		3	100.00%
	Total ...	3	100.00%
Rep - Orange Township Supervisor	(1)	1/1	100.00%
Robert R. Hoenicke		88	100.00%
Write-In		0	0.00%
	Total ...	88	100.00%
Rep - Orange Township Clerk	(1)	1/1	100.00%
Write-In Susan Dawn Rail		22	100.00%
	Total ...	22	100.00%
Rep - Orange Township Treasurer	(1)	1/1	100.00%
Write-In		4	100.00%
	Total ...	4	100.00%
Rep - Orange Township Trustee	(1)	1/1	100.00%
Eric Hendricks		54	29.51%
Sue Jenkins		84	45.90%
LeRoy W. Smithingell		45	24.59%
Write-In		0	0.00%
	Total ...	183	100.00%
Rep - Orange Township Precinct Delegate REP	(1)	1/1	100.00%
Write-In		2	100.00%
	Total ...	2	100.00%
Rep - Rapid River Township Supervisor	(1)	1/1	100.00%
Phyllis Senske		93	95.88%
Write-In		4	4.12%
	Total ...	97	100.00%
Rep - Rapid River Township Clerk	(1)	1/1	100.00%
Valerie Hansen		124	98.41%
Write-In		2	1.59%
	Total ...	126	100.00%

KalkaskaCountyAug2008_E

August 5, 2008

Summary Report

KalkaskaCounty1

Kalkaska Election Results

Rep - Rapid River Township Treasurer	(1)	1/1	100.00%
Write-In		5	100.00%
	Total ...	5	100.00%
Rep - Rapid River Township Trustee	(1)	1/1	100.00%
Randy S. Buyze		68	29.69%
Lori McKinnon		59	25.76%
Terry Williams		99	43.23%
Write-In		3	1.31%
	Total ...	229	100.00%
Rep - Rapid River Township Precinct Delegate REP	(1)	1/1	100.00%
Write-In		5	100.00%
	Total ...	5	100.00%
Rep - Springfield Township Supervisor	(1)	1/1	100.00%
Write-In		0	0.00%
	Total ...	0	0.00%
Rep - Springfield Township Clerk	(1)	1/1	100.00%
Write-In		0	0.00%
	Total ...	0	0.00%
Rep - Springfield Township Treasurer	(1)	1/1	100.00%
Write-In		0	0.00%
	Total ...	0	0.00%
Rep - Springfield Township Trustee	(1)	1/1	100.00%
Jeremy J. Birgy		34	100.00%
Write-In		0	0.00%
	Total ...	34	100.00%
Rep - Springfield Township Precinct Delegate REP	(1)	1/1	100.00%
Write-In		0	0.00%
	Total ...	0	0.00%
Dem - United States Senator	(13)	13/13	100.00%
Carl Levin		451	100.00%
Write-In		0	0.00%
	Total ...	451	100.00%
Dem - Representative In Congress 4th District	(13)	13/13	100.00%
Andrew D. Concannon		389	99.49%
Write-In		2	0.51%
	Total ...	391	100.00%
Dem - State Representative 104th District	(13)	13/13	100.00%
Roman Grucz		410	99.51%
Write-In		2	0.49%
	Total ...	412	100.00%

KalkaskaCountyAug2008_E

August 5, 2008

Summary Report

KalkaskaCounty1

Kalkaska Election Results

Dem - Prosecuting Attorney	(13)	13/13	100.00%
Write-In		32	100.00%
	Total ... 0	32	100.00%
Dem - Sheriff	(13)	13/13	100.00%
Dave Israel		431	99.31%
Write-In		3	0.69%
	Total ... 431	434	100.00%
Dem - County Clerk	(13)	13/13	100.00%
Write-In		31	100.00%
	Total ... 0	31	100.00%
Dem - Treasurer	(13)	13/13	100.00%
Write-In		26	100.00%
	Total ... 0	26	100.00%
Dem - Register of Deeds	(13)	13/13	100.00%
Write-In		32	100.00%
	Total ... 0	32	100.00%
Dem - County Road Commissioner	(13)	13/13	100.00%
Richard D. Brewer Jr.		394	99.75%
Write-In		1	0.25%
	Total ... 394	395	100.00%
Dem - Drain Commissioner	(13)	13/13	100.00%
Francis Kelly		395	99.75%
Write-In		1	0.25%
	Total ... 395	396	100.00%
Dem - Surveyor	(13)	13/13	100.00%
Write-In		25	100.00%
	Total ... 0	25	100.00%
Dem - County Commissioner District 1	(1)	1/1	100.00%
Write-In		0	0.00%
	Total ... 0	0	0.00%
Dem - County Commissioner District 2	(2)	2/2	100.00%
Fred L. Vonalt		61	100.00%
Write-In		0	0.00%
	Total ... 61	61	100.00%
Dem - County Commissioner District 3	(4)	4/4	100.00%
Write-In		5	100.00%
	Total ... 0	5	100.00%
Dem - County Commissioner District 4	(3)	3/3	100.00%
Alan G. McCullen		64	100.00%
Write-In		0	0.00%
	Total ... 64	64	100.00%

KalkaskaCountyAug2008_E

August 5, 2008

Summary Report

KalkaskaCounty1

Kalkaska Election Results

Dem - County Commissioner District 5	(2)	2/2	100.00%
Louis W. Walter		49	100.00%
Write-In		0	0.00%
	Total ...	49	100.00%
Dem - County Commissioner District 6	(1)	1/1	100.00%
Write-In		6	100.00%
	Total ...	6	100.00%
Dem - County Commissioner District 7	(1)	1/1	100.00%
Write-In		2	100.00%
	Total ...	2	100.00%
Dem - Bear Lake Township Supervisor	(1)	1/1	100.00%
Write-In		2	100.00%
	Total ...	2	100.00%
Dem - Bear Lake Township Clerk	(1)	1/1	100.00%
Write-In		1	100.00%
	Total ...	1	100.00%
Dem - Bear Lake Township Treasurer	(1)	1/1	100.00%
Laura Purtill		22	100.00%
Write-In		0	0.00%
	Total ...	22	100.00%
Dem - Bear Lake Township Trustee	(1)	1/1	100.00%
Jim Knight		24	100.00%
Write-In		0	0.00%
	Total ...	24	100.00%
Dem - Bear Lake Township Precinct Delegate DEM	(1)	1/1	100.00%
Write-In		1	100.00%
	Total ...	1	100.00%
Dem - Blue Lake Township Supervisor	(1)	1/1	100.00%
Write-In		0	0.00%
	Total ...	0	0.00%
Dem - Blue Lake Township Clerk	(1)	1/1	100.00%
Write-In		0	0.00%
	Total ...	0	0.00%
Dem - Blue Lake Township Treasurer	(1)	1/1	100.00%
Write-In		0	0.00%
	Total ...	0	0.00%
Dem - Blue Lake Township Trustee	(1)	1/1	100.00%
Write-In		0	0.00%
	Total ...	0	0.00%

KalkaskaCountyAug2008_E

August 5, 2008

Summary Report

KalkaskaCounty1

Kalkaska Election Results

Dem - Blue Lake Township Precinct Delegate DEM	(1)	1/1	100.00%
Write-In		0	0.00%
	Total ...	0	0.00%
Dem - Boardman Township Supervisor	(1)	1/1	100.00%
Write-In		3	100.00%
	Total ...	3	100.00%
Dem - Boardman Township Clerk	(1)	1/1	100.00%
Geraldine Baxter		20	95.24%
Write-In		1	4.76%
	Total ...	21	100.00%
Dem - Boardman Township Treasurer	(1)	1/1	100.00%
Write-In		3	100.00%
	Total ...	3	100.00%
Dem - Boardman Township Trustee	(1)	1/1	100.00%
Karen Puffer		22	55.00%
Brian Sweeney		18	45.00%
Write-In		0	0.00%
	Total ...	40	100.00%
Dem - Boardman Township Precinct Delegate DEM	(1)	1/1	100.00%
Write-In		1	100.00%
	Total ...	1	100.00%
Dem - Clearwater Township Supervisor	(1)	1/1	100.00%
Larry Mac Barber		60	100.00%
Write-In		0	0.00%
	Total ...	60	100.00%
Dem - Clearwater Township Clerk	(1)	1/1	100.00%
Write-In		0	0.00%
	Total ...	0	0.00%
Dem - Clearwater Township Treasurer	(1)	1/1	100.00%
Write-In		0	0.00%
	Total ...	0	0.00%
Dem - Clearwater Township Trustee	(1)	1/1	100.00%
Huse Jr, Johnson		54	100.00%
Write-In		0	0.00%
	Total ...	54	100.00%
Dem - Clearwater Township Precinct Delegate DEM	(1)	1/1	100.00%
Write-In		0	0.00%
	Total ...	0	0.00%
Dem - Coldsprings Township Supervisor	(1)	1/1	100.00%
Write-In		3	100.00%
	Total ...	3	100.00%

KalkaskaCountyAug2008_E

August 5, 2008

Summary Report

KalkaskaCounty1

Kalkaska Election Results

Dem - Coldsprings Township Clerk	(1)	1/1	100.00%
Write-In		3	100.00%
	Total ...	3	100.00%
Dem - Coldsprings Township Treasurer	(1)	1/1	100.00%
Write-In		2	100.00%
	Total ...	2	100.00%
Dem - Coldsprings Township Trustee	(1)	1/1	100.00%
Virginia Bondy		36	97.30%
Write-In		1	2.70%
	Total ...	37	100.00%
Dem - Coldsprings Township Precinct Delegate DEM	(1)	1/1	100.00%
Write-In		2	100.00%
	Total ...	2	100.00%
Dem - Excelsior Township Supervisor	(1)	1/1	100.00%
Write-In		2	100.00%
	Total ...	2	100.00%
Dem - Excelsior Township Clerk	(1)	1/1	100.00%
Sandra K. Goodale		20	83.33%
Norma Lance		3	12.50%
Write-In		1	4.17%
	Total ...	24	100.00%
Dem - Excelsior Township Treasurer	(1)	1/1	100.00%
Nina Cotton		22	95.65%
Write-In		1	4.35%
	Total ...	23	100.00%
Dem - Excelsior Township Trustee	(1)	1/1	100.00%
Daniel R. Prokup		19	95.00%
Write-In		1	5.00%
	Total ...	20	100.00%
Dem - Excelsior Township Precinct Delegate DEM	(1)	1/1	100.00%
Write-In		3	100.00%
	Total ...	3	100.00%
Dem - Garfield Township Supervisor	(1)	1/1	100.00%
Todd Larry Jones		33	100.00%
Write-In		0	0.00%
	Total ...	33	100.00%
Dem - Garfield Township Clerk	(1)	1/1	100.00%
Write-In		2	100.00%
	Total ...	2	100.00%
Dem - Garfield Township Treasurer	(1)	1/1	100.00%
Susan R. Jones		35	100.00%

KalkaskaCountyAug2008_E

August 5, 2008

Summary Report

KalkaskaCounty1

Kalkaska Election Results

Dem - Garfield Township Treasurer (continued...)	(0)	0/1	0.00%
Write-In		0	0.00%
	Total ...	35	100.00%
Dem - Garfield Township Trustee	(1)	1/1	100.00%
Margaret Anne Custer		32	100.00%
Write-In		0	0.00%
	Total ...	32	100.00%
Dem - Garfield Township Precinct Delegate DEM	(1)	1/1	100.00%
Write-In		1	100.00%
	Total ...	1	100.00%
Dem - Kalkaska Township Supervisor	(2)	2/2	100.00%
Write-In		4	100.00%
	Total ...	4	100.00%
Dem - Kalkaska Township Clerk	(2)	2/2	100.00%
Connie B. Winter		86	98.85%
Write-In		1	1.15%
	Total ...	87	100.00%
Dem - Kalkaska Township Treasurer	(2)	2/2	100.00%
Write-In		4	100.00%
	Total ...	4	100.00%
Dem - Kalkaska Township Trustee	(2)	2/2	100.00%
Allen Dimon		83	100.00%
Write-In		0	0.00%
	Total ...	83	100.00%
Dem - Kalkaska Township Precinct Delegate PCT 1 DEM	(1)	1/1	100.00%
Write-In		5	100.00%
	Total ...	5	100.00%
Dem - Kalkaska Township Precinct Delegate PCT 2 DEM	(1)	1/1	100.00%
Write-In		2	100.00%
	Total ...	2	100.00%
Dem - Oliver Township Supervisor	(1)	1/1	100.00%
Write-In		1	100.00%
	Total ...	1	100.00%
Dem - Oliver Township Clerk	(1)	1/1	100.00%
Write-In		1	100.00%
	Total ...	1	100.00%
Dem - Oliver Township Treasurer	(1)	1/1	100.00%
Write-In		1	100.00%
	Total ...	1	100.00%

KalkaskaCountyAug2008_E

August 5, 2008

Summary Report

KalkaskaCounty1

Kalkaska Election Results

Dem - Oliver Township Trustee	(1)	1/1	100.00%
Write-In		2	100.00%
	Total ...	2	100.00%
Dem - Oliver Township Precinct Delegate DEM	(1)	1/1	100.00%
Write-In		1	100.00%
	Total ...	1	100.00%
Dem - Orange Township Supervisor	(1)	1/1	100.00%
Write-In		1	100.00%
	Total ...	1	100.00%
Dem - Orange Township Clerk	(1)	1/1	100.00%
Anna Nice		21	100.00%
Write-In		0	0.00%
	Total ...	21	100.00%
Dem - Orange Township Treasurer	(1)	1/1	100.00%
Julie A. Lenz		22	100.00%
Write-In		0	0.00%
	Total ...	22	100.00%
Dem - Orange Township Trustee	(1)	1/1	100.00%
Write-In		1	100.00%
	Total ...	1	100.00%
Dem - Orange Township Precinct Delegate DEM	(1)	1/1	100.00%
Alan G. McCullen		22	100.00%
Write-In		0	0.00%
	Total ...	22	100.00%
Dem - Rapid River Township Supervisor	(1)	1/1	100.00%
John S. Rogers		25	100.00%
Write-In		0	0.00%
	Total ...	25	100.00%
Dem - Rapid River Township Clerk	(1)	1/1	100.00%
Write-In		2	100.00%
	Total ...	2	100.00%
Dem - Rapid River Township Treasurer	(1)	1/1	100.00%
Cari Jo Berlin		26	100.00%
Write-In		0	0.00%
	Total ...	26	100.00%
Dem - Rapid River Township Trustee	(1)	1/1	100.00%
Write-In		1	100.00%
	Total ...	1	100.00%
Dem - Rapid River Township Precinct Delegate DEM	(1)	1/1	100.00%
Write-In		1	100.00%
	Total ...	1	100.00%

KalkaskaCountyAug2008_E

August 5, 2008

Summary Report

KalkaskaCounty1

Kalkaska Election Results

Dem - Springfield Township Supervisor	(1)	1/1	100.00%
Thomas L. Gray		28	100.00%
Write-In		0	0.00%
	Total ... 28	28	100.00%
Dem - Springfield Township Clerk	(1)	1/1	100.00%
Joyce M. Ingersoll		26	100.00%
Write-In		0	0.00%
	Total ... 26	26	100.00%
Dem - Springfield Township Treasurer	(1)	1/1	100.00%
Bonnie M. Gonyer		27	100.00%
Write-In		0	0.00%
	Total ... 27	27	100.00%
Dem - Springfield Township Trustee	(1)	1/1	100.00%
Carl C. Ingersoll		25	100.00%
Write-In		0	0.00%
	Total ... 25	25	100.00%
Dem - Springfield Township Precinct Delegate DEM	(1)	1/1	100.00%
Write-In		0	0.00%
	Total ... 0	0	0.00%
Court of Appeals 4th Dist - Non-Incumbent	(13)	13/13	100.00%
Eric Doster		253	13.50%
Jim Howell		219	11.69%
Michael J. Kelly		931	49.68%
Paula Manderfield		469	25.03%
Write-In		2	0.11%
	Total ... 1872	1,874	100.00%
Kalkaska County Library Proposal	(13)	13/13	100.00%
YES		1,908	70.51%
NO		798	29.49%
	Total ... 2704	2,706	100.00%
Blue Lake Township Proposal	(1)	1/1	100.00%
YES		114	92.68%
NO		9	7.32%
	Total ...	123	100.00%
Coldsprings Township Proposal A	(1)	1/1	100.00%
YES		162	77.51%
NO		47	22.49%
	Total ...	209	100.00%
Coldsprings Township Proposal B	(1)	1/1	100.00%
YES		157	74.41%
NO		54	25.59%
	Total ...	211	100.00%
Coldsprings Township Proposal C	(1)	1/1	100.00%
YES		171	81.04%

KalkaskaCountyAug2008_E

August 5, 2008

Summary Report

KalkaskaCounty1

Kalkaska Election Results

Coldsprings Township Proposal C (continued...)	(1)	1/1	100.00%
NO		40	18.96%
	Total ...	211	100.00%
Excelsior Township Proposal A	(1)	1/1	100.00%
YES		119	81.51%
NO		-2 ~~27~~	18.49%
	Total ... 144	146	100.00%
Excelsior Township Proposal B	(1)	1/1	100.00%
YES		98	76.56%
NO		-1 ~~30~~	23.44%
	Total ... 127	128	100.00%
Rapid River Township Proposal A	(1)	1/1	100.00%
YES		161	86.56%
NO		25	13.44%
	Total ...	186	100.00%
Rapid River Township Proposal B	(1)	1/1	100.00%
YES		155	82.45%
NO		33	17.55%
	Total ...	188	100.00%
Rapid River Township Proposal C	(1)	1/1	100.00%
YES		130	69.15%
NO		58	30.85%
	Total	~~188~~	100.00%

KalkaskaCountyAug2008_E

August 5, 2008

Summary Report

KalkaskaCounty1

Changes due to Provisional Ballot and correction in Excelsior Township

Kalkaska Election Results

Registration & Turnout			0 Voters
Election Day Turnout		3137 ~~3,136~~	0.00%
Election Day Manual Entry Turnout		0	0.00%
SPR Host Turnout		0	0.00%
County Office Turnout		0	0.00%
	Total ... 3137	~~3,136~~	0.00%
Rep - United States Senator	(13)	13/13	100.00%
Jack Hoogendyk Jr.		1650 ~~1,651~~	99.46%
Write-In		~~9~~	0.54%
	Total ... 1650	1650 ~~1,660~~	100.00%
Rep - Representative In Congress 4th District	(13)	13/13	100.00%
Dave Camp		1,885	99.52%
Write-In		~~9~~	0.48%
	Total ... 1885	1885 ~~1,894~~	100.00%
Rep - State Representative 104th District	(13)	13/13	100.00%
Tony Hefner		886	46.05%
Wayne A. Schmidt		1030 ~~1,031~~	53.59%
Write-In		~~7~~	0.36%
	Total ... 1916	1916 ~~1,924~~	100.00%
Rep - Prosecuting Attorney	(13)	13/13	100.00%
Brian F. Donnelly		1202 ~~1,203~~	50.48%
Patrick S. Fragel		1177 ~~1,179~~	49.48%
Write-In		1	0.04%
	Total ... 2379	2379 ~~2,383~~	100.00%
Rep - Sheriff	(13)	13/13	100.00%
Bill Artress		1,288	53.05%
Nelson Gelinas		1136 ~~1,137~~	46.83%
Write-In		3	0.12%
	Total ... 2424	2424 ~~2,428~~	100.00%
Rep - County Clerk	(13)	13/13	100.00%
Sonja Dunham		561	23.25%
Deborah L. Hill		1,315	54.50%
Julie Naasko		533 ~~534~~	22.13%
Write-In		~~3~~	0.12%
	Total ... 2409	2409 ~~2,413~~	100.00%
Rep - Treasurer	(13)	13/13	100.00%
Gwen Gehrcke		1853 ~~1,854~~	99.36%
Write-In		~~12~~	0.64%
	Total ... 1853	1853 ~~1,866~~	100.00%
Rep - Register of Deeds	(13)	13/13	100.00%
JoAnn DeGraaf		927	39.80%
Rosemarie Franco-Bell		441 ~~442~~	18.98%
Margaret Learner		375	16.10%
Diana Miller		582 ~~583~~	25.03%
Write-In		2	0.09%
	Total ... 2325	2325 ~~2,329~~	100.00%

KalkaskaCountyAug2008_E

August 5, 2008

Summary Report

KalkaskaCounty1

Kalkaska Election Results

Rep - County Road Commissioner	(13)	13/13	100.00%
Write-In		~~79~~	100.00%
	Total ... 0	~~79~~	100.00%
Rep - Drain Commissioner	(13)	13/13	100.00%
Write-In		~~63~~	100.00%
	Total ... 0	~~63~~	100.00%
Rep - Surveyor	(13)	13/13	100.00%
Eugene Farrier		1,860	99.52%
Write-In		~~9~~	0.48%
	Total ... 1860	1860 ~~1,869~~	100.00%
Rep - County Commissioner District 1	(1)	1/1	100.00%
Rob Crambell		279	63.27%
Russ LaRowe		162	36.73%
Write-In		0	0.00%
	Total ... 441	441	100.00%
Rep - County Commissioner District 2	(2)	2/2	100.00%
Stuart McKinnon		150	48.54%
Louis J. Nemeth		158	51.13%
Write-In		~~1~~	0.32%
	Total ... 308	309	100.00%
Rep - County Commissioner District 3	(4)	4/4	100.00%
Michael J. Cox		198	49.75%
George L. Shetler	201	~~200~~	50.25%
Write-In		0	0.00%
	Total ... 399	399 ~~398~~	100.00%
Rep - County Commissioner District 4	(3)	3/3	100.00%
Write-In		~~5~~	100.00%
	Total ... 0	~~5~~	100.00%
Rep - County Commissioner District 5	(2)	2/2	100.00%
Carroll Sexton		142	100.00%
Write-In		0	0.00%
	Total ... 142	142	100.00%
Rep - County Commissioner District 6	(1)	1/1	100.00%
Debra L. Kimball		210	60.00%
Larry Wells		139	39.71%
Write-In		~~1~~	0.29%
	Total ... 349	349 ~~350~~	100.00%
Rep - County Commissioner District 7	(1)	1/1	100.00%
John Wheeler		91	30.64%
Craig A. Wood		206	69.36%
Write-In		0	0.00%
	Total ... 297	297	100.00%

KalkaskaCountyAug2008_E

August 5, 2008

Summary Report

KalkaskaCounty1

Kalkaska Election Results

Dem - United States Senator	(13)	13/13	100.00%
Carl Levin		451	100.00%
Write-In		0	0.00%
	Total ... 451	451	100.00%
Dem - Representative in Congress 4th District	(13)	13/13	100.00%
Andrew D. Concannon		389	99.49%
Write-In		~~2~~	0.51%
	Total ... 389	389 ~~391~~	100.00%
Dem - State Representative 104th District	(13)	13/13	100.00%
Roman Grucz		410	99.51%
Write-In		~~2~~	0.49%
	Total ... 410	410 ~~412~~	100.00%
Dem - Prosecuting Attorney	(13)	13/13	100.00%
Write-In		~~32~~	100.00%
	Total ... 0	~~32~~	100.00%
Dem - Sheriff	(13)	13/13	100.00%
Dave Israel		431	99.31%
Write-In		~~3~~	0.69%
	Total ... 431	431 ~~434~~	100.00%
Dem - County Clerk	(13)	13/13	100.00%
Write-In		~~31~~	100.00%
	Total ... 0	~~31~~	100.00%
Dem - Treasurer	(13)	13/13	100.00%
Write-In		~~26~~	100.00%
	Total ... 0	~~26~~	100.00%
Dem - Register of Deeds	(13)	13/13	100.00%
Write-In		~~32~~	100.00%
	Total ... 0	~~32~~	100.00%
Dem - County Road Commissioner	(13)	13/13	100.00%
Richard D. Brewer Jr.		394	99.75%
Write-In		~~1~~	0.25%
	Total ... 394	394 ~~395~~	100.00%
Dem - Drain Commissioner	(13)	13/13	100.00%
Francis Kelly		395	99.75%
Write-In		~~1~~	0.25%
	Total ... 395	395 ~~396~~	100.00%
Dem - Surveyor	(13)	13/13	100.00%
Write-In		~~25~~	100.00%
	Total ... 0	~~25~~	100.00%
Dem - County Commissioner District 1	(1)	1/1	100.00%
Write-In		0	0.00%
	Total ... 0	0	0.00%

KalkaskaCountyAug2008_E

August 5, 2008

Summary Report

KalkaskaCounty1

Kalkaska Election Results

Dem - County Commissioner District 2	(2)	2/2	100.00%
Fred L. Vonalt		61	100.00%
Write-In		0	0.00%
	Total ... 61	61	100.00%
Dem - County Commissioner District 3	(4)	4/4	100.00%
Write-In		~~5~~	100.00%
	Total ... 0	~~5~~	100.00%
Dem - County Commissioner District 4	(3)	3/3	100.00%
Alan G. McCullen		64	100.00%
Write-In		~~0~~	0.00%
	Total ... 64	64	100.00%
Dem - County Commissioner District 5	(2)	2/2	100.00%
Louis W. Walter		49	100.00%
Write-In		~~0~~	0.00%
	Total ... 49	49	100.00%
Dem - County Commissioner District 6	(1)	1/1	100.00%
Write-In		~~6~~	100.00%
	Total ... 0	~~6~~	100.00%
Dem - County Commissioner District 7	(1)	1/1	100.00%
Write-In		~~2~~	100.00%
	Total ... 0	~~2~~	100.00%

KalkaskaCountyAug2008_E

August 5, 2008

Precinct Report

KalkaskaCounty1

Kalkaska Election Results

Bear Lake Township Precinct 1

Registration & Turnout			0
Election Day Turnout		212	0.00%
Election Day Manual Entry Turnout		0	0.00%
SPR Host Turnout		0	0.00%
County Office Turnout		0	0.00%
	Total...	212	0.00%

Rep - United States Senator			(Final)
Jack Hoogendyk Jr.		118	100.00%
Write-In		0	0.00%
	Total...	118	0.00%

Rep - Representative in Congress 4th District			(Final)
Dave Camp		135	99.26%
Write-In		~~1~~	0.74%
	Total... 135	~~136~~	100.00%

Rep - State Representative 104th District			(Final)
Tony Hefner		55	46.22%
Wayne A. Schmidt		63	52.94%
Write-In		~~1~~	0.84%
	Total... 118	~~119~~	100.00%

Rep - Prosecuting Attorney			(Final)
Brian F. Donnelly		85	55.92%
Patrick S. Fragel		67	44.08%
Write-In		0	0.00%
	Total...	152	0.00%

Rep - Sheriff			(Final)
Bill Artress		101	64.33%
Nelson Gelinas		56	35.67%
Write-In		0	0.00%
	Total...	157	0.00%

Rep - County Clerk			(Final)
Sonja Dunham		34	23.45%
Deborah L. Hill		68	46.90%
Julie Naasko		42	28.97%
Write-In		1	0.69%
	Total...	145	100.00%

Rep - Treasurer			(Final)
Gwen Gehrcke		121	100.00%
Write-In		0	0.00%
	Total...	121	0.00%

Rep - Register of Deeds			(Final)
JoAnn DeGraaf		41	30.37%
Rosemarie Franco-Bell		27	20.00%
Margaret Learner		19	14.07%
Diana Miller		47	34.81%
Write-In		1	0.74%
	Total...	135	100.00%

Bear Lake Township Precinct 1

Rep - County Road Commissioner			(Final)
Write-In		6	100.00%
	Total...	6	100.00%

Rep - Drain Commissioner			(Final)
Write-In		5	100.00%
	Total...	5	100.00%

Rep - Surveyor			(Final)
Eugene Farrier		121	100.00%
Write-In		0	0.00%
	Total...	121	0.00%

Rep - County Commissioner District 3			(Final)
Michael J. Cox		91	61.49%
George L. Shetler		57	38.51%
Write-In		0	0.00%
	Total...	148	0.00%

Rep - Bear Lake Township Supervisor			(Final)
William Jackson		87	50.29%
Barbara S. Lopinski		86	49.71%
Write-In		0	0.00%
	Total...	173	0.00%

Rep - Bear Lake Township Clerk			(Final)
Carol A. Rosenberg		134	99.26%
Write-In		~~1~~	0.74%
	Total... 134	~~135~~	100.00%

Rep - Bear Lake Township Treasurer			(Final)
Dolores Ridky		130	98.48%
Write-In		~~2~~	1.52%
	Total... 130	~~132~~	100.00%

Rep - Bear Lake Township Trustee			(Final)
Richard L. Dorrance		87	31.87%
Ronald C. Kea		56	20.51%
Dale Majeski		68	24.91%
Bernice Sy		62	22.71%
Write-In		0	0.00%
	Total...	273	0.00%

Rep - Bear Lake Township Precinct Delegate REP			(Final)
Write-In		4	100.00%
	Total...	4	100.00%

Dem - United States Senator			(Final)
Carl Levin		31	100.00%
Write-In		0	0.00%
	Total...	31	0.00%

Dem - Representative In Congress 4th District			(Final)
Andrew D. Concannon		23	100.00%

Bear Lake Township Precinct 1

Dem - Representative In Congress 4th District			(Final)
Write-In		0	0.00%
	Total...	23	0.00%

Dem - State Representative 104th District			(Final)
Roman Grucz		26	100.00%
Write-In		0	0.00%
	Total...	26	0.00%

Dem - Prosecuting Attorney			(Final)
Write-In		4	100.00%
	Total...	4	100.00%

Dem - Sheriff			(Final)
Dave Israel		25	96.15%
Write-In		~~1~~	3.85%
	Total... 25	~~26~~	100.00%

Dem - County Clerk			(Final)
Write-In		~~1~~	100.00%
	Total... 0	~~1~~	100.00%

Dem - Treasurer			(Final)
Write-In		~~1~~	100.00%
	Total... 0	~~1~~	100.00%

Dem - Register of Deeds			(Final)
Write-In		~~1~~	100.00%
	Total... 0	~~1~~	100.00%

Dem - County Road Commissioner			(Final)
Richard D. Brewer Jr.		27	100.00%
Write-In		0	0.00%
	Total...	27	0.00%

Dem - Drain Commissioner			(Final)
Francis Kelly		25	100.00%
Write-In		0	0.00%
	Total...	25	0.00%

Dem - Surveyor			(Final)
Write-In		~~2~~	100.00%
	Total... 0	~~2~~	100.00%

Dem - County Commissioner District 3			(Final)
Write-In		~~1~~	100.00%
	Total... 0	~~1~~	100.00%

Dem - Bear Lake Township Supervisor			(Final)
Write-In		~~2~~	100.00%
	Total... 0	~~2~~	100.00%

Dem - Bear Lake Township Clerk			(Final)
Write-In		~~1~~	100.00%
	Total... 0	~~1~~	100.00%

Bear Lake Township Precinct 1

Dem - Bear Lake Township Treasurer			(Final)
Laura Purtill		22	100.00%
Write-In		0	0.00%
	Total...	22	0.00%

Dem - Bear Lake Township Trustee			(Final)
Jim Knight		24	100.00%
Write-In		0	0.00%
	Total...	24	0.00%

Dem - Bear Lake Township Precinct Delegate DEM			(Final)
Write-In		~~1~~	100.00%
	Total... 0	~~1~~	100.00%

Court of Appeals 4th Dist - Non-Incumbent			(Final)
Eric Doster		16	12.70%
Jim Howell		16	12.70%
Michael J. Kelly		57	45.24%
Paula Manderfield		37	29.37%
Write-In		0	0.00%
	Total...	126	0.00%

Kalkaska County Library Proposal			(Final)
YES		108	61.36%
NO		68	38.64%
	Total...	176	100.00%

Blue Lake Township Precinct 1

Registration & Turnout			0
Election Day Turnout	132	0.00%	
Election Day Manual Entry Turnout	0	0.00%	
SPR Host Turnout	0	0.00%	
County Office Turnout	0	0.00%	
Total...	132	0.00%	

Rep - United States Senator		(Final)
Jack Hoogendyk Jr.	70	100.00%
Write-In	0	0.00%
Total...	70	100.00%

Rep - Representative In Congress 4th District		(Final)
Dave Camp	83	100.00%
Write-In	0	0.00%
Total...	83	100.00%

Rep - State Representative 104th District		(Final)
Tony Hefner	36	48.65%
Wayne A. Schmidt	38	51.35%
Write-In	0	0.00%
Total...	74	100.00%

Rep - Prosecuting Attorney		(Final)
Brian F. Donnelly	61	67.78%
Patrick S. Fragel	29	32.22%
Write-In	0	0.00%
Total...	90	100.00%

Rep - Sheriff		(Final)
Bill Artress	59	62.77%
Nelson Gelinas	35	37.23%
Write-In	0	0.00%
Total...	94	100.00%

Rep - County Clerk		(Final)
Sonja Dunham	26	28.26%
Deborah L. Hill	55	59.78%
Julie Naasko	11	11.96%
Write-In	0	0.00%
Total...	92	100.00%

Rep - Treasurer		(Final)
Gwen Gehrcke	80	100.00%
Write-In	0	0.00%
Total...	80	100.00%

Rep - Register of Deeds		(Final)
JoAnn DeGraaf	28	31.11%
Rosemarie Franco-Bell	22	24.44%
Margaret Learner	10	11.11%
Diana Miller	30	33.33%
Write-In	0	0.00%
Total...	90	100.00%

Blue Lake Township Precinct 1

Rep - County Road Commissioner		(Final)
Write-In	~~4~~	100.00%
Total... 0	~~4~~	100.00%

Rep - Drain Commissioner		(Final)
Write-In	~~2~~	100.00%
Total... 0	~~2~~	100.00%

Rep - Surveyor		(Final)
Eugene Farrier	70	98.59%
Write-In	~~1~~	1.41%
Total... 70	~~71~~ 70	100.00%

Rep - County Commissioner District 3		(Final)
Michael J. Cox	43	52.44%
George L. Shetler	39	47.56%
Write-In	0	0.00%
Total...	82	100.00%

Rep - Blue Lake Township Supervisor		(Final)
Write-In	0	0.00%
Total...	0	0.00%

Rep - Blue Lake Township Clerk		(Final)
Write-In	0	0.00%
Total...	0	0.00%

Rep - Blue Lake Township Treasurer		(Final)
Write-In	0	0.00%
Total...	0	0.00%

Rep - Blue Lake Township Trustee		(Final)
Write-In	0	0.00%
Total...	0	0.00%

Rep - Blue Lake Township Precinct Delegate REP		(Final)
Write-In	0	0.00%
Total...	0	0.00%

Dem - United States Senator		(Final)
Carl Levin	29	100.00%
Write-In	0	0.00%
Total...	29	100.00%

Dem - Representative In Congress 4th District		(Final)
Andrew D. Concannon	27	100.00%
Write-In	0	0.00%
Total...	27	100.00%

Dem - State Representative 104th District		(Final)
Roman Grucz	28	100.00%
Write-In	0	0.00%
Total...	28	100.00%

Blue Lake Township Precinct 1

Dem - Prosecuting Attorney		(Final)
Write-In	0	0.00%
Total...	0	0.00%

Dem - Sheriff		(Final)
Dave Israel	26	100.00%
Write-In	0	0.00%
Total... 26	26	100.00%

Dem - County Clerk		(Final)
Write-In	0	0.00%
Total...	0	0.00%

Dem - Treasurer		(Final)
Write-In	0	0.00%
Total...	0	0.00%

Dem - Register of Deeds		(Final)
Write-In	0	0.00%
Total...	0	0.00%

Dem - County Road Commissioner		(Final)
Richard D. Brewer Jr.	26	100.00%
Write-In	0	0.00%
Total...	26	100.00%

Dem - Drain Commissioner		(Final)
Francis Kelly	25	100.00%
Write-In	0	0.00%
Total...	25	100.00%

Dem - Surveyor		(Final)
Write-In	0	0.00%
Total...	0	0.00%

Dem - County Commissioner District 3		(Final)
Write-In	0	0.00%
Total...	0	0.00%

Dem - Blue Lake Township Supervisor		(Final)
Write-In	0	0.00%
Total...	0	0.00%

Dem - Blue Lake Township Clerk		(Final)
Write-In	0	0.00%
Total...	0	0.00%

Dem - Blue Lake Township Treasurer		(Final)
Write-In	0	0.00%
Total...	0	0.00%

Dem - Blue Lake Township Trustee		(Final)
Write-In	0	0.00%
Total...	0	0.00%

Blue Lake Township Precinct 1

Dem - Blue Lake Township Precinct Delegate DEM		(Final)
Write-In	0	0.00%
Total...	0	0.00%

Court of Appeals 4th Dist - Non-Incumbent		(Final)
Eric Doster	3	3.70%
Jim Howell	16	19.75%
Michael J. Kelly	36	44.44%
Paula Manderfield	26	32.10%
Write-In	0	0.00%
Total...	81	100.00%

Kalkaska County Library Proposal		(Final)
YES	100	98.04%
NO	2	1.96%
Total...	102	100.00%

Blue Lake Township Proposal		(Final)
YES	114	92.68%
NO	9	7.32%
Total...	123	100.00%

Boardman Township Precinct 1

Registration & Turnout			0
Election Day Turnout		203	0.00%
Election Day Manual Entry Turnout		0	0.00%
SPR Host Turnout		0	0.00%
County Office Turnout		0	0.00%
	Total...	203	0.00%

Rep - United States Senator			(Final)
Jack Hoogendyk Jr.		112	100.00%
Write-In		0	0.00%
	Total...	112	0.00%

Rep - Representative In Congress 4th District			(Final)
Dave Camp		137	100.00%
Write-In		0	0.00%
	Total...	137	0.00%

Rep - State Representative 104th District			(Final)
Tony Hefner		58	46.40%
Wayne A. Schmidt		67	53.60%
Write-In		0	0.00%
	Total...	125	0.00%

Rep - Prosecuting Attorney			(Final)
Brian F. Donnelly		81	54.36%
Patrick S. Fragel		68	45.64%
Write-In		0	0.00%
	Total...	149	0.00%

Rep - Sheriff			(Final)
Bill Artress		80	53.69%
Nelson Gelinas		68	45.64%
Write-In		~~1~~ 148	0.67%
	Total... 148	~~149~~	100.00%

Rep - County Clerk			(Final)
Sonja Dunham		23	14.38%
Deborah L. Hill		112	70.00%
Julie Naasko		25	15.63%
Write-In		0	0.00%
	Total...	160	0.00%

Rep - Treasurer			(Final)
Gwen Gehrcke		127	100.00%
Write-In		0	0.00%
	Total...	127	0.00%

Rep - Register of Deeds			(Final)
JoAnn DeGraaf		65	43.33%
Rosemarie Franco-Bell		22	14.67%
Margaret Learner		21	14.00%
Diana Miller		41	27.33%
Write-In		~~1~~ 149	0.67%
	Total... 149	~~150~~	100.00%

Boardman Township Precinct 1

Rep - County Road Commissioner			(Final)
Write-In		~~8~~	100.00%
	Total... 0	~~8~~	100.00%

Rep - Drain Commissioner			(Final)
Write-In		~~5~~	100.00%
	Total... 0	~~5~~	100.00%

Rep - Surveyor			(Final)
Eugene Farrier		129	99.23%
Write-In		~~1~~	0.77%
	Total... 129	~~130~~ 129	100.00%

Rep - County Commissioner District 5			(Final)
Carroll Sexton		122	100.00%
Write-In		0	0.00%
	Total...	122	0.00%

Rep - Boardman Township Supervisor			(Final)
Gerald D. Gaultier		125	100.00%
Write-In		0	0.00%
	Total...	125	0.00%

Rep - Boardman Township Clerk			(Final)
Write-In		~~7~~	100.00%
	Total... 0	~~7~~	100.00%

Rep - Boardman Township Treasurer			(Final)
John D. Babrick		126	100.00%
Write-In		0	0.00%
	Total...	126	0.00%

Rep - Boardman Township Trustee			(Final)
Toni Gaultier		101	50.75%
Barbara Uitvlugt		97	48.74%
Write-In		~~1~~	0.50%
	Total.. 198	~~199~~ 198	100.00%

Rep - Boardman Township Precinct Delegate REP			(Final)
Write-In		~~5~~	100.00%
	Total... 0	~~5~~	100.00%

Dem - United States Senator			(Final)
Carl Levin		36	100.00%
Write-In		0	0.00%
	Total...	36	0.00%

Dem - Representative In Congress 4th District			(Final)
Andrew D. Concannon		31	100.00%
Write-In		0	0.00%
	Total...	31	0.00%

Dem - State Representative 104th District			(Final)
Roman Grucz		32	100.00%
Write-In		0	0.00%
	Total...	32	0.00%

Boardman Township Precinct 1

Dem - Prosecuting Attorney			(Final)
Write-In		~~4~~	100.00%
	Total... 0	~~4~~	100.00%

Dem - Sheriff			(Final)
Dave Israel		36	100.00%
Write-In		0	0.00%
	Total...	36	0.00%

Dem - County Clerk			(Final)
Write-In		~~4~~	100.00%
	Total... 0	~~4~~	100.00%

Dem - Treasurer			(Final)
Write-In		~~3~~	100.00%
	Total... 0	~~3~~	100.00%

Dem - Register of Deeds			(Final)
Write-In		~~3~~	100.00%
	Total... 0	~~3~~	100.00%

Dem - County Road Commissioner			(Final)
Richard D. Brewer Jr.		30	100.00%
Write-In		0	0.00%
	Total...	30	0.00%

Dem - Drain Commissioner			(Final)
Francis Kelly		29	100.00%
Write-In		0	0.00%
	Total...	29	0.00%

Dem - Surveyor			(Final)
Write-In		~~3~~	100.00%
	Total... 0	~~3~~	100.00%

Dem - County Commissioner District 5			(Final)
Louis W. Walter		28	100.00%
Write-In		0	0.00%
	Total...	28	0.00%

Dem - Boardman Township Supervisor			(Final)
Write-In		3	100.00%
	Total...	3	100.00%

Dem - Boardman Township Clerk			(Final)
Geraldine Baxter		20	95.24%
Write-In		~~1~~	4.76%
	Total... 20	~~21~~ 20	100.00%

Dem - Boardman Township Treasurer			(Final)
Write-In		~~3~~	100.00%
	Total... 0	~~3~~	100.00%

Dem - Boardman Township Trustee			(Final)
Karen Puffer		22	55.00%
Brian Sweeney		18	45.00%

Boardman Township Precinct 1

Dem - Boardman Township Trustee			(Final)
Write-In		0	0.00%
	Total...	40	0.00%

Dem - Boardman Township Precinct Delegate DEM			(Final)
Write-In		~~1~~	100.00%
	Total... 0	~~1~~	100.00%

Court of Appeals 4th Dist - Non-Incumbent			(Final)
Eric Doster		16	13.56%
Jim Howell		12	10.17%
Michael J. Kelly		68	57.63%
Paula Manderfield		22	18.64%
Write-In		0	0.00%
	Total...	118	0.00%

Kalkaska County Library Proposal			(Final)
YES		109	64.50%
NO		60	35.50%
	Total...	169	100.00%

Clearwater Township Precinct 1

Registration & Turnout		0
Election Day Turnout	595	0.00%
Election Day Manual Entry Turnout	0	0.00%
SPR Host Turnout	0	0.00%
County Office Turnout	0	0.00%
Total...	595	0.00%

Rep - United States Senator		(Final)
Jack Hoogendyk Jr.	318	100.00%
Write-In	0	0.00%
Total...	318	100.00%

Rep - Representative In Congress 4th District		(Final)
Dave Camp	270	100.00%
Write-In	0	0.00%
Total...	270	100.00%

Rep - State Representative 104th District		(Final)
Tony Hefner	227	54.70%
Wayne A. Schmidt	188	45.30%
Write-In	0	0.00%
Total...	415	100.00%

Rep - Prosecuting Attorney		(Final)
Brian F. Donnelly	222	47.23%
Patrick S. Fragel	248	52.77%
Write-In	0	0.00%
Total...	470	100.00%

Rep - Sheriff		(Final)
Bill Artress	229	49.14%
Nelson Gelinas	237	50.86%
Write-In	0	0.00%
Total...	466	100.00%

Rep - County Clerk		(Final)
Sonja Dunham	82	18.34%
Deborah L. Hill	277	61.97%
Julie Naasko	88	19.69%
Write-In	0	0.00%
Total...	447	100.00%

Rep - Treasurer		(Final)
Gwen Gehrcke	365	100.00%
Write-In	0	0.00%
Total...	365	100.00%

Rep - Register of Deeds		(Final)
JoAnn DeGraaf	113	25.45%
Rosemarie Franco-Bell	118	26.58%
Margaret Learner	115	25.90%
Diana Miller	98	22.07%
Write-In	0	0.00%
Total...	444	100.00%

Clearwater Township Precinct 1

Rep - County Road Commissioner		(Final)
Write-In	0	0.00%
Total...	0	0.00%

Rep - Drain Commissioner		(Final)
Write-In	0	0.00%
Total...	0	0.00%

Rep - Surveyor		(Final)
Eugene Farrier	352	100.00%
Write-In	0	0.00%
Total...	352	100.00%

Rep - County Commissioner District 1		(Final)
Rob Crambell	279	63.27%
Russ LaRowe	162	36.73%
Write-In	0	0.00%
Total...	441	100.00%

Rep - Clearwater Township Supervisor		(Final)
David B. Grimm	216	46.25%
Haider A. Kazim	251	53.75%
Write-In	0	0.00%
Total...	467	100.00%

Rep - Clearwater Township Clerk		(Final)
Barbara Crambell	275	62.93%
Denise Foster	162	37.07%
Write-In	0	0.00%
Total...	437	100.00%

Rep - Clearwater Township Treasurer		(Final)
Michael R. Gaylord	92	19.74%
Sheryl L. Grimm	213	45.71%
Mona Driggett-Saunders	161	34.55%
Write-In	0	0.00%
Total...	466	100.00%

Rep - Clearwater Township Trustee		(Final)
Bruce Belanger	314	61.09%
Chris Tracey	200	38.91%
Write-In	0	0.00%
Total...	514	100.00%

Rep - Clearwater Township Precinct Delegate REP		(Final)
Rosemarie Franco-Bell	318	100.00%
Write-In	0	0.00%
Total...	318	100.00%

Dem - United States Senator		(Final)
Carl Levin	73	100.00%
Write-In	0	0.00%
Total...	73	100.00%

Clearwater Township Precinct 1

Dem - Representative In Congress 4th District		(Final)
Andrew D. Concannon	65	100.00%
Write-In	0	0.00%
Total...	65	100.00%

Dem - State Representative 104th District		(Final)
Roman Grucz	65	100.00%
Write-In	0	0.00%
Total...	65	100.00%

Dem - Prosecuting Attorney		(Final)
Write-In	0	0.00%
Total...	0	0.00%

Dem - Sheriff		(Final)
Dave Israel	77	100.00%
Write-In	0	0.00%
Total...	77	100.00%

Dem - County Clerk		(Final)
Write-In	0	0.00%
Total...	0	0.00%

Dem - Treasurer		(Final)
Write-In	0	0.00%
Total...	0	0.00%

Dem - Register of Deeds		(Final)
Write-In	0	0.00%
Total...	0	0.00%

Dem - County Road Commissioner		(Final)
Richard D. Brewer Jr.	58	100.00%
Write-In	0	0.00%
Total...	58	100.00%

Dem - Drain Commissioner		(Final)
Francis Kelly	63	100.00%
Write-In	0	0.00%
Total...	63	100.00%

Dem - Surveyor		(Final)
Write-In	0	0.00%
Total...	0	0.00%

Dem - County Commissioner District 1		(Final)
Write-In	0	0.00%
Total...	0	0.00%

Dem - Clearwater Township Supervisor		(Final)
Larry Mac Barber	60	100.00%
Write-In	0	0.00%
Total...	60	100.00%

Clearwater Township Precinct 1

Dem - Clearwater Township Clerk		(Final)
Write-In	0	0.00%
Total...	0	0.00%

Dem - Clearwater Township Treasurer		(Final)
Write-In	0	0.00%
Total...	0	0.00%

Dem - Clearwater Township Trustee		(Final)
Huse Jr. Johnson	54	100.00%
Write-In	0	0.00%
Total...	54	100.00%

Dem - Clearwater Township Precinct Delegate DEM		(Final)
Write-In	0	0.00%
Total...	0	0.00%

Court of Appeals 4th Dist - Non-Incumbent		(Final)
Eric Doster	58	17.85%
Jim Howell	34	10.46%
Michael J. Kelly	141	43.38%
Paula Manderfield	92	28.31%
Write-In	0	0.00%
Total...	325	100.00%

Kalkaska County Library Proposal		(Final)
YES	325	64.23%
NO	181	35.77%
Total...	506	100.00%

Coldsprings Township Precinct 1

Registration & Turnout			0
Election Day Turnout		232	0.00%
Election Day Manual Entry Turnout		0	0.00%
SPR Host Turnout		0	0.00%
County Office Turnout		0	0.00%
	Total...	232	0.00%

Rep - United States Senator			(Final)
Jack Hoogendyk Jr.		128	99.22%
Write-In		~~1~~	0.78%
	Total 128	~~129~~	100.00%

Rep - Representative In Congress 4th District			(Final)
Dave Camp		151	100.00%
Write-In		0	0.00%
	Total...	151	0.00%

Rep - State Representative 104th District			(Final)
Tony Hefner		66	45.21%
Wayne A. Schmidt		80	54.79%
Write-In		0	0.00%
	Total...	146	0.00%

Rep - Prosecuting Attorney			(Final)
Brian F. Donnelly		93	53.76%
Patrick S. Fragel		80	46.24%
Write-In		0	0.00%
	Total...	173	0.00%

Rep - Sheriff			(Final)
Bill Artress		105	58.99%
Nelson Gelinas		73	41.01%
Write-In		0	0.00%
	Total...	178	0.00%

Rep - County Clerk			(Final)
Sonja Dunham		31	18.13%
Deborah L. Hill		91	53.22%
Julie Naasko		48	28.07%
Write-In		~~1~~	0.58%
	Total 170	~~171~~	100.00%

Rep - Treasurer			(Final)
Gwen Gehrcke		144	98.63%
Write-In		~~2~~	1.37%
	Total 144	~~146~~	100.00%

Rep - Register of Deeds			(Final)
JoAnn DeGraaf		71	42.26%
Rosemarie Franco-Bell		23	13.69%
Margaret Learner		24	14.29%
Diana Miller		50	29.76%
Write-In		0	0.00%
	Total...	168	0.00%

Coldsprings Township Precinct 1

Rep - County Road Commissioner			(Final)
Write-In		~~10~~	100.00%
	Total 0	~~10~~	100.00%

Rep - Drain Commissioner			(Final)
Write-In		~~8~~	100.00%
	Total 0	~~8~~	100.00%

Rep - Surveyor			(Final)
Eugene Farrier		133	100.00%
Write-In		0	0.00%
	Total...	133	0.00%

Rep - County Commissioner District 2			(Final)
Stuart McKinnon		82	51.25%
Louis J. Nemeth		78	48.75%
Write-In		0	0.00%
	Total...	160	0.00%

Rep - Coldsprings Township Supervisor			(Final)
Mike Neubecker		141	100.00%
Write-In		0	0.00%
	Total...	141	0.00%

Rep - Coldsprings Township Clerk			(Final)
Mary Hodges		152	100.00%
Write-In		0	0.00%
	Total...	152	0.00%

Rep - Coldsprings Township Treasurer			(Final)
Brenda S. Lambert		148	100.00%
Write-In		0	0.00%
	Total...	148	0.00%

Rep - Coldsprings Township Trustee			(Final)
Denny Corrado		139	99.29%
Write-In		~~1~~	0.71%
	Total 139	~~140~~	100.00%

Rep - Coldsprings Township Precinct Delegate REP			(Final)
Write-In		~~7~~	100.00%
	Total 0	~~7~~	100.00%

Dem - United States Senator			(Final)
Carl Levin		44	100.00%
Write-In		0	0.00%
	Total...	44	0.00%

Dem - Representative In Congress 4th District			(Final)
Andrew D. Concannon		38	100.00%
Write-In		0	0.00%
	Total...	38	0.00%

Dem - State Representative 104th District			(Final)
Roman Grucz		41	100.00%

KalkaskaCountyAug2008_E

August 5, 2008

Precinct Report

KalkaskaCounty1

Kalkaska Election Results

Coldsprings Township Precinct 1

Dem - State Representative 104th District		(Final)
Write-In	0	0.00%
Total...	41	0.00%

Dem - Prosecuting Attorney		(Final)
Write-In	~~4~~	100.00%
Total... 0	~~4~~	100.00%

Dem - Sheriff		(Final)
Dave Israel	40	100.00%
Write-In	0	0.00%
Total...	40	0.00%

Dem - County Clerk		(Final)
Write-In	~~4~~	100.00%
Total... 0	~~4~~	100.00%

Dem - Treasurer		(Final)
Write-In	~~3~~	100.00%
Total... 0	~~3~~	100.00%

Dem - Register of Deeds		(Final)
Write-In	~~4~~	100.00%
Total... 0	~~4~~	100.00%

Dem - County Road Commissioner		(Final)
Richard D. Brewer Jr.	38	100.00%
Write-In	0	0.00%
Total...	38	0.00%

Dem - Drain Commissioner		(Final)
Francis Kelly	39	100.00%
Write-In	0	0.00%
Total...	39	0.00%

Dem - Surveyor		(Final)
Write-In	~~4~~	100.00%
Total... 0	~~4~~	100.00%

Dem - County Commissioner District 2		(Final)
Fred L. Vonalt	38	100.00%
Write-In	0	0.00%
Total...	38	0.00%

Dem - Coldsprings Township Supervisor		(Final)
Write-In	~~3~~	100.00%
Total... 0	~~3~~	100.00%

Dem - Coldsprings Township Clerk		(Final)
Write-In	~~3~~	100.00%
Total... 0	~~3~~	100.00%

Dem - Coldsprings Township Treasurer		(Final)
Write-In	~~2~~	100.00%
Total... 0	~~2~~	100.00%

Coldsprings Township Precinct 1

Dem - Coldsprings Township Trustee		(Final)
Virginia Bondy	36	97.30%
Write-In	~~1~~	2.70%
Total... 36	~~37~~ 36	100.00%

Dem - Coldsprings Township Precinct Delegate DEM		(Final)
Write-In	~~2~~	100.00%
Total... 0	~~2~~	100.00%

Court of Appeals 4th Dist - Non-Incumbent		(Final)
Eric Doster	20	13.51%
Jim Howell	15	10.14%
Michael J. Kelly	70	47.30%
Paula Manderfield	43	29.05%
Write-In	0	0.00%
Total...	148	0.00%

Kalkaska County Library Proposal		(Final)
YES	142	68.93%
NO	64	31.07%
Total...	206	100.00%

Coldsprings Township Proposal A		(Final)
YES	162	77.51%
NO	47	22.49%
Total...	209	100.00%

Coldsprings Township Proposal B		(Final)
YES	157	74.41%
NO	54	25.59%
Total...	211	100.00%

Coldsprings Township Proposal C		(Final)
YES	171	81.04%
NO	40	18.96%
Total...	211	100.00%

Excelsior Township Precinct 1

Registration & Turnout			0
Election Day Turnout	161	~~163~~	0.00%
Election Day Manual Entry Turnout		0	0.00%
SPR Host Turnout		0	0.00%
County Office Turnout		0	0.00%
Total...	161	~~163~~	0.00%

Rep - United States Senator			(Final)
Jack Hoogendyk Jr.		~~98~~	100.00%
Write-In		0	0.00%
Total...	93	~~98~~	0.00%

Rep - Representative In Congress 4th District			(Final)
Dave Camp	104	~~105~~	98.13%
Write-In		~~2~~	1.87%
Total...	104	~~107~~	100.00%

Rep - State Representative 104th District			(Final)
Tony Hefner		43	43.00%
Wayne A. Schmidt	54	~~55~~	55.00%
Write-In		~~2~~ 97	2.00%
Total...	97	~~100~~	100.00%

Rep - Prosecuting Attorney			(Final)
Brian F. Donnelly	55	~~56~~	44.80%
Patrick S. Fragel	67	~~69~~	55.20%
Write-In		~~0~~ 122	0.00%
Total...	122	~~125~~	0.00%

Rep - Sheriff			(Final)
Bill Artress	63	~~64~~	49.23%
Nelson Gelinas	65	~~66~~	50.77%
Write-In		0	0.00%
Total...	128	~~130~~	0.00%

Rep - County Clerk			(Final)
Sonja Dunham	41	~~42~~	32.81%
Deborah L. Hill		55	42.97%
Julie Naasko	30	~~31~~	24.22%
Write-In		0	0.00%
Total...	126	~~128~~ 126	0.00%

Rep - Treasurer			(Final)
Gwen Gehrcke	99	~~100~~	98.04%
Write-In		~~2~~	1.96%
Total...	99	~~102~~	100.00%

Rep - Register of Deeds			(Final)
JoAnn DeGraaf		43	35.54%
Rosemarie Franco-Bell	22	~~23~~	19.01%
Margaret Learner		18	14.88%
Diana Miller	36	~~37~~	30.58%
Write-In		0	0.00%
Total...	119	~~121~~	0.00%

Excelsior Township Precinct 1

Rep - County Road Commissioner			(Final)
Write-In		~~13~~	100.00%
Total...	0	~~13~~	100.00%

Rep - Drain Commissioner			(Final)
Write-In		~~12~~	100.00%
Total...	0	~~12~~	100.00%

Rep - Surveyor			(Final)
Eugene Farrier	91	~~92~~	97.87%
Write-In		~~2~~	2.13%
Total...	91	~~94~~	100.00%

Rep - County Commissioner District 3			(Final)
Michael J. Cox		35	31.82%
George L. Shetler		75	68.18%
Write-In		0	0.00%
Total...		110	0.00%

Rep - Excelsior Township Supervisor			(Final)
Norman A. Groner		92	96.84%
Write-In		~~3~~	3.16%
Total...	92	~~95~~	100.00%

Rep - Excelsior Township Clerk			(Final)
Jane Rowell	78	~~79~~	100.00%
Write-In		0	0.00%
Total...	78	~~79~~	0.00%

Rep - Excelsior Township Treasurer			(Final)
Write-In		~~6~~	100.00%
Total...	0	~~6~~	100.00%

Rep - Excelsior Township Trustee			(Final)
Bethel Larabee	87	~~88~~	65.67%
Richard Vanbeek		46	34.33%
Write-In		0	0.00%
Total...	133	~~134~~	0.00%

Rep - Excelsior Township Precinct Delegate REP			(Final)
Write-In		~~8~~	100.00%
Total...	0	~~8~~	100.00%

Dem - United States Senator			(Final)
Carl Levin		23	100.00%
Write-In		0	0.00%
Total...		23	0.00%

Dem - Representative In Congress 4th District			(Final)
Andrew D. Concannon		18	94.74%
Write-In		~~1~~	5.26%
Total...	18	~~19~~	100.00%

Dem - State Representative 104th District			(Final)
Roman Grucz		21	95.45%

Excelsior Township Precinct 1

Dem - State Representative 104th District		(Final)
Write-In	~~1~~	4.55%
Total... 21	~~21~~ 22	100.00%

Dem - Prosecuting Attorney		(Final)
Write-In	~~1~~	100.00%
Total... 0	~~1~~	100.00%

Dem - Sheriff		(Final)
Dave Israel	17	94.44%
Write-In	1	5.56%
Total...	18	100.00%

Dem - County Clerk		(Final)
Write-In	~~3~~	100.00%
Total... 0	~~3~~	100.00%

Dem - Treasurer		(Final)
Write-In	~~2~~	100.00%
Total... 0	~~2~~	100.00%

Dem - Register of Deeds		(Final)
Write-In	~~4~~	100.00%
Total... 0	~~4~~	100.00%

Dem - County Road Commissioner		(Final)
Richard D. Brewer Jr.	19	95.00%
Write-In	1	5.00%
Total...	20	100.00%

Dem - Drain Commissioner		(Final)
Francis Kelly	20	100.00%
Write-In	0	0.00%
Total...	20	0.00%

Dem - Surveyor		(Final)
Write-In	~~2~~	100.00%
Total... 0	~~2~~	100.00%

Dem - County Commissioner District 3		(Final)
Write-In	~~3~~	100.00%
Total... 0	~~3~~	100.00%

Dem - Excelsior Township Supervisor		(Final)
Write-In	~~2~~	100.00%
Total... 0	~~2~~	100.00%

Dem - Excelsior Township Clerk		(Final)
Sandra K. Goodale	20	83.33%
Norma Lance	3	12.50%
Write-In	1	4.17%
Total...	24	100.00%

Dem - Excelsior Township Treasurer		(Final)
Nina Cotton	22	95.65%

Excelsior Township Precinct 1

Dem - Excelsior Township Treasurer		(Final)
Write-In	~~1~~	4.35%
Total... 22	~~23~~ 22	100.00%

Dem - Excelsior Township Trustee		(Final)
Daniel R. Prokup	19	95.00%
Write-In	~~1~~	5.00%
Total... 19	20	100.00%

Dem - Excelsior Township Precinct Delegate DEM		(Final)
Write-In	~~3~~	100.00%
Total... 0	~~3~~	100.00%

Court of Appeals 4th Dist - Non-Incumbent		(Final)
Eric Doster 15	~~16~~	15.84%
Jim Howell 13	~~14~~	13.86%
Michael J. Kelly	42	41.58%
Paula Manderfield	28	27.72%
Write-In	~~1~~	0.99%
Total... 98	~~101~~ 98	100.00%

Kalkaska County Library Proposal		(Final)
YES	102	71.33%
NO 39	~~41~~	28.67%
Total... 141	~~143~~ 141	100.00%

Excelsior Township Proposal A		(Final)
YES	119	81.51%
NO	27	18.49%
Total...	146	100.00%

Excelsior Township Proposal B		(Final)
YES	98	76.56%
NO	30	23.44%
Total...	128	100.00%

Garfield Township Precinct 1

Registration & Turnout		0
Election Day Turnout	193	0.00%
Election Day Manual Entry Turnout	0	0.00%
SPR Host Turnout	0	0.00%
County Office Turnout	0	0.00%
Total...	193	0.00%

Rep - United States Senator		(Final)
Jack Hoogendyk Jr.	85	98.84%
Write-In	~~1~~	1.16%
Total... 85	86	100.00%

Rep - Representative In Congress 4th District		(Final)
Dave Camp	97	98.98%
Write-In	~~1~~	1.02%
Total... 97	~~98~~	100.00%

Rep - State Representative 104th District		(Final)
Tony Hefner	40	42.11%
Wayne A. Schmidt	54	56.84%
Write-In	~~1~~	1.05%
Total... 94	~~95~~	100.00%

Rep - Prosecuting Attorney		(Final)
Brian F. Donnelly	61	48.80%
Patrick S. Fragel	64	51.20%
Write-In	0	0.00%
Total...	125	0.00%

Rep - Sheriff		(Final)
Bill Artress	52	40.63%
Nelson Gelinas	76	59.38%
Write-In	0	0.00%
Total...	128	0.00%

Rep - County Clerk		(Final)
Sonja Dunham	41	29.93%
Deborah L. Hill	79	57.66%
Julie Naasko	17	12.41%
Write-In	0	0.00%
Total...	137	0.00%

Rep - Treasurer		(Final)
Gwen Gehrcke	87	97.75%
Write-In	~~2~~	2.25%
Total... 87	~~89~~	100.00%

Rep - Register of Deeds		(Final)
JoAnn DeGraaf	40	32.26%
Rosemarie Franco-Bell	19	15.32%
Margaret Learner	32	25.81%
Diana Miller	33	26.61%
Write-In	0	0.00%
Total...	124	0.00%

Garfield Township Precinct 1

Rep - County Road Commissioner		(Final)
Write-In	~~4~~	100.00%
Total... 0	~~4~~	100.00%

Rep - Drain Commissioner		(Final)
Write-In	~~5~~	100.00%
Total... 0	~~5~~	100.00%

Rep - Surveyor		(Final)
Eugene Farrier	86	97.73%
Write-In	~~2~~	2.27%
Total... 86	~~88~~	100.00%

Rep - County Commissioner District 4		(Final)
Write-In	~~3~~	100.00%
Total... 0	~~3~~	100.00%

Rep - Garfield Township Supervisor		(Final)
Write-In	~~2~~	100.00%
Total... 0	~~2~~	100.00%

Rep - Garfield Township Clerk		(Final)
Terri Sibole	51	39.23%
Ina M. Sloat	79	60.77%
Write-In	0	0.00%
Total...	130	0.00%

Rep - Garfield Township Treasurer		(Final)
Write-In	~~3~~	100.00%
Total... 0	~~3~~	100.00%

Rep - Garfield Township Trustee		(Final)
Alan Potts	71	52.99%
Jim Sweet	62	46.27%
Write-In	~~1~~	0.75%
Total... 133	~~134~~ 133	100.00%

Rep - Garfield Township Precinct Delegate REP		(Final)
Write-In	~~4~~	100.00%
Total... 0	4	100.00%

Dem - United States Senator		(Final)
Carl Levin	41	100.00%
Write-In	0	0.00%
Total...	41	0.00%

Dem - Representative In Congress 4th District		(Final)
Andrew D. Concannon	32	100.00%
Write-In	0	0.00%
Total...	32	0.00%

Dem - State Representative 104th District		(Final)
Roman Grucz	33	100.00%
Write-In	0	0.00%
Total...	33	0.00%

Garfield Township Precinct 1

Dem - Prosecuting Attorney		(Final)
Write-In	4	100.00%
Total...	4	100.00%

Dem - Sheriff		(Final)
Dave Israel	38	100.00%
Write-In	0	0.00%
Total...	38	0.00%

Dem - County Clerk		(Final)
Write-In	4	100.00%
Total...	4	100.00%

Dem - Treasurer		(Final)
Write-In	3	100.00%
Total...	3	100.00%

Dem - Register of Deeds		(Final)
Write-In	5	100.00%
Total...	5	100.00%

Dem - County Road Commissioner		(Final)
Richard D. Brewer Jr.	37	100.00%
Write-In	0	0.00%
Total...	37	0.00%

Dem - Drain Commissioner		(Final)
Francis Kelly	33	97.06%
Write-In	1	2.94%
Total...	34	100.00%

Dem - Surveyor		(Final)
Write-In	2	100.00%
Total...	2	100.00%

Dem - County Commissioner District 4		(Final)
Alan G. McCullen	34	100.00%
Write-In	0	0.00%
Total...	34	0.00%

Dem - Garfield Township Supervisor		(Final)
Todd Larry Jones	33	100.00%
Write-In	0	0.00%
Total...	33	0.00%

Dem - Garfield Township Clerk		(Final)
Write-In	2	100.00%
Total...	2	100.00%

Dem - Garfield Township Treasurer		(Final)
Susan R. Jones	35	100.00%
Write-In	0	0.00%
Total...	35	0.00%

Dem - Garfield Township Trustee		(Final)
Margaret Anne Custer	32	100.00%

Garfield Township Precinct 1

Dem - Garfield Township Trustee		(Final)
Write-In	0	0.00%
Total...	32	0.00%

Dem - Garfield Township Precinct Delegate DEM		(Final)
Write-In	1	100.00%
Total...	1	100.00%

Court of Appeals 4th Dist - Non-Incumbent		(Final)
Eric Doster	9	8.65%
Jim Howell	11	10.58%
Michael J. Kelly	69	66.35%
Paula Manderfield	15	14.42%
Write-In	0	0.00%
Total...	104	0.00%

Kalkaska County Library Proposal		(Final)
YES	105	66.46%
NO	53	33.54%
Total...	158	100.00%

KalkaskaCountyAug2008_E

August 5, 2008

Precinct Report

KalkaskaCounty1

Kalkaska Election Results

Kalkaska Township Precinct 1

Registration & Turnout		0
Election Day Turnout	475	0.00%
Election Day Manual Entry Turnout	0	0.00%
SPR Host Turnout	0	0.00%
County Office Turnout	0	0.00%
Total...	475	0.00%

Rep - United States Senator		(Final)
Jack Hoogendyk Jr.	266	98.88%
Write-In	~~3~~	1.12%
Total... 266	~~269~~	100.00%

Rep - Representative In Congress 4th District		(Final)
Dave Camp	323	99.08%
Write-In	~~3~~	0.92%
Total... 323	~~326~~	100.00%

Rep - State Representative 104th District		(Final)
Tony Hefner	117	38.49%
Wayne A. Schmidt	185	60.86%
Write-In	~~2~~	0.66%
Total... 302	~~304~~	100.00%

Rep - Prosecuting Attorney		(Final)
Brian F. Donnelly	171	45.72%
Patrick S. Fragel	203	54.28%
Write-In	0	0.00%
Total...	374	0.00%

Rep - Sheriff		(Final)
Bill Artress	194	49.36%
Nelson Gelinas	199	50.64%
Write-In	0	0.00%
Total...	393	0.00%

Rep - County Clerk		(Final)
Sonja Dunham	103	26.14%
Deborah L. Hill	180	45.69%
Julie Naasko	111	28.17%
Write-In	0	0.00%
Total...	394	0.00%

Rep - Treasurer		(Final)
Gwen Gehrcke	293	99.66%
Write-In	1	0.34%
Total...	294	100.00%

Rep - Register of Deeds		(Final)
JoAnn DeGraaf	183	46.92%
Rosemarie Franco-Bell	81	20.77%
Margaret Learner	39	10.00%
Diana Miller	87	22.31%
Write-In	0	0.00%
Total...	390	0.00%

Kalkaska Township Precinct 1

Rep - County Road Commissioner		(Final)
Write-In	~~10~~	100.00%
Total... 0	~~10~~	100.00%

Rep - Drain Commissioner		(Final)
Write-In	~~7~~	100.00%
Total... 0	~~7~~	100.00%

Rep - Surveyor		(Final)
Eugene Farrier	310	99.36%
Write-In	~~2~~	0.64%
Total... 310	~~312~~	100.00%

Rep - County Commissioner District 6		(Final)
Debra L. Kimball	210	60.00%
Larry Wells	139	39.71%
Write-In	~~1~~	0.29%
Total... 349	~~350~~	100.00%

Rep - Kalkaska Township Supervisor		(Final)
Michael A. Winter	301	99.67%
Write-In	~~1~~	0.33%
Total... 301	~~302~~	100.00%

Rep - Kalkaska Township Clerk		(Final)
Write-In	~~6~~	100.00%
Total... 0	~~6~~	100.00%

Rep - Kalkaska Township Treasurer		(Final)
Margarete Johnston	302	100.00%
Write-In	0	0.00%
Total...	302	0.00%

Rep - Kalkaska Township Trustee		(Final)
David E. Wolfe	310	99.36%
Write-In	~~2~~	0.64%
Total... 310	~~312~~	100.00%

Rep - Kalkaska Township Precinct Delegate PCT 1 REP		(Final)
Helen F. Chew-Artress	142	40.34%
Duncan Mack Rabourn	66	18.75%
Patricia Rodgers	143	40.63%
Write-In	~~1~~	0.28%
Total... 351	~~352~~	100.00%

Dem - United States Senator		(Final)
Carl Levin	52	100.00%
Write-In	0	0.00%
Total...	52	0.00%

Dem - Representative In Congress 4th District		(Final)
Andrew D. Concannon	47	97.92%
Write-In	~~1~~	2.08%
Total... 47	~~48~~	100.00%

Kalkaska Township Precinct 1

Dem - State Representative 104th District		(Final)
Roman Grucz	51	98.08%
Write-In	1	1.92%
Total... 51	52	100.00%

Dem - Prosecuting Attorney		(Final)
Write-In	4	100.00%
Total... 0	4	100.00%

Dem - Sheriff		(Final)
Dave Israel	54	98.18%
Write-In	1	1.82%
Total... 54	55	100.00%

Dem - County Clerk		(Final)
Write-In	6	100.00%
Total... 0	6	100.00%

Dem - Treasurer		(Final)
Write-In	5	100.00%
Total... 0	5	100.00%

Dem - Register of Deeds		(Final)
Write-In	6	100.00%
Total... 0	6	100.00%

Dem - County Road Commissioner		(Final)
Richard D. Brewer Jr.	50	100.00%
Write-In	0	0.00%
Total...	50	0.00%

Dem - Drain Commissioner		(Final)
Francis Kelly	51	100.00%
Write-In	0	0.00%
Total...	51	0.00%

Dem - Surveyor		(Final)
Write-In	4	100.00%
Total... 0	4	100.00%

Dem - County Commissioner District 6		(Final)
Write-In	6	100.00%
Total... 0	6	100.00%

Dem - Kalkaska Township Supervisor		(Final)
Write-In	2	100.00%
Total... 0	2	100.00%

Dem - Kalkaska Township Clerk		(Final)
Connie B. Winter	53	98.15%
Write-In	1	1.85%
Total... 53	54	100.00%

Dem - Kalkaska Township Treasurer		(Final)
Write-In	2	100.00%
Total... 0	2	100.00%

Kalkaska Township Precinct 1

Dem - Kalkaska Township Trustee		(Final)
Allen Dimon	52	100.00%
Write-In	0	0.00%
Total...	52	0.00%

Dem - Kalkaska Township Precinct Delegate PCT 1 DEM		(Final)
Write-In	5	100.00%
Total... 0	5	100.00%

Court of Appeals 4th Dist - Non-Incumbent		(Final)
Eric Doster	33	10.15%
Jim Howell	36	11.08%
Michael J. Kelly	175	53.85%
Paula Manderfield	80	24.62%
Write-In	1	0.31%
Total... 324	325	100.00%

Kalkaska County Library Proposal		(Final)
YES	338	78.79%
NO	91	21.21%
Total...	429	100.00%

Kalkaska Township Precinct 2

Registration & Turnout			0
Election Day Turnout	371	~~370~~	0.00%
Election Day Manual Entry Turnout		0	0.00%
SPR Host Turnout		0	0.00%
County Office Turnout		0	0.00%
	Total... 371	~~370~~	0.00%

Rep - United States Senator			(Final)
Jack Hoogendyk Jr.		195	98.98%
Write-In		~~2~~	1.02%
	Total... 195	~~197~~	100.00%

Rep - Representative In Congress 4th District			(Final)
Dave Camp		254	99.61%
Write-In		~~1~~	0.39%
	Total... 254	~~255~~	100.00%

Rep - State Representative 104th District			(Final)
Tony Hefner		103	45.37%
Wayne A. Schmidt		123	54.19%
Write-In		~~1~~	0.44%
	Total... 226	~~227~~	100.00%

Rep - Prosecuting Attorney			(Final)
Brian F. Donnelly		167	54.58%
Patrick S. Fragel		139	45.42%
Write-In		0	0.00%
	Total...	306	0.00%

Rep - Sheriff			(Final)
Bill Artress		181	58.20%
Nelson Gelinas		130	41.80%
Write-In		0	0.00%
	Total...	311	0.00%

Rep - County Clerk			(Final)
Sonja Dunham		64	20.38%
Deborah L. Hill		172	54.78%
Julie Naasko		78	24.84%
Write-In		0	0.00%
	Total...	314	0.00%

Rep - Treasurer			(Final)
Gwen Gehrcke		241	99.59%
Write-In		~~1~~	0.41%
	Total... 241	~~242~~	100.00%

Rep - Register of Deeds			(Final)
JoAnn DeGraaf		159	51.46%
Rosemarie Franco-Bell		50	16.18%
Margaret Learner		37	11.97%
Diana Miller		63	20.39%
Write-In		0	0.00%
	Total...	309	0.00%

Kalkaska Township Precinct 2

Rep - County Road Commissioner			(Final)
Write-In		~~10~~	100.00%
	Total... 0	~~10~~	100.00%

Rep - Drain Commissioner			(Final)
Write-In		~~9~~	100.00%
	Total... 0	~~9~~	100.00%

Rep - Surveyor			(Final)
Eugene Farrier		257	100.00%
Write-In		~~0~~	0.00%
	Total...	257	0.00%

Rep - County Commissioner District 7			(Final)
John Wheeler		91	30.64%
Craig A. Wood		206	69.36%
Write-In		0	0.00%
	Total...	297	0.00%

Rep - Kalkaska Township Supervisor			(Final)
Michael A. Winter		255	99.61%
Write-In		~~1~~	0.39%
	Total... 255	256	100.00%

Rep - Kalkaska Township Clerk			(Final)
Write-In		~~1~~	100.00%
	Total... 0	~~1~~	100.00%

Rep - Kalkaska Township Treasurer			(Final)
Margarete Johnston		249	99.60%
Write-In		~~1~~	0.40%
	Total... 249	~~250~~	100.00%

Rep - Kalkaska Township Trustee			(Final)
David E. Wolfe		265	99.62%
Write-In		~~1~~	0.38%
	Total... 265	~~266~~	100.00%

Rep - Kalkaska Township Precinct Delegate PCT 2 REP			(Final)
Margaret Beebe		239	100.00%
Write-In		0	0.00%
	Total...	239	0.00%

Dem - United States Senator			(Final)
Carl Levin		31	100.00%
Write-In		0	0.00%
	Total...	31	0.00%

Dem - Representative In Congress 4th District			(Final)
Andrew D. Concannon		29	100.00%
Write-In		0	0.00%
	Total...	29	0.00%

Dem - State Representative 104th District			(Final)
Roman Grucz		30	100.00%

Kalkaska Township Precinct 2

Dem - State Representative 104th District		(Final)
Write-In	0	0.00%
Total...	30	0.00%

Dem - Prosecuting Attorney		(Final)
Write-In	~~3~~	100.00%
Total... 0	~~3~~	100.00%

Dem - Sheriff		(Final)
Dave Israel	35	100.00%
Write-In	0	0.00%
Total...	35	0.00%

Dem - County Clerk		(Final)
Write-In	~~3~~	100.00%
Total... 0	~~3~~	100.00%

Dem - Treasurer		(Final)
Write-In	~~3~~	100.00%
Total... 0	~~3~~	100.00%

Dem - Register of Deeds		(Final)
Write-In	~~3~~	100.00%
Total... 0	~~3~~	100.00%

Dem - County Road Commissioner		(Final)
Richard D. Brewer Jr.	29	100.00%
Write-In	0	0.00%
Total...	29	0.00%

Dem - Drain Commissioner		(Final)
Francis Kelly	30	100.00%
Write-In	0	0.00%
Total...	30	0.00%

Dem - Surveyor		(Final)
Write-In	~~3~~	100.00%
Total... 0	~~3~~	100.00%

Dem - County Commissioner District 7		(Final)
Write-In	~~2~~	100.00%
Total... 0	~~2~~	100.00%

Dem - Kalkaska Township Supervisor		(Final)
Write-In	~~2~~	100.00%
Total... 0	~~2~~	100.00%

Dem - Kalkaska Township Clerk		(Final)
Connie B. Winter	33	100.00%
Write-In	0	0.00%
Total...	33	0.00%

Dem - Kalkaska Township Treasurer		(Final)
Write-In	~~2~~	100.00%
Total... 0	~~2~~	100.00%

Kalkaska Township Precinct 2

Dem - Kalkaska Township Trustee		(Final)
Allen Dimon	31	100.00%
Write-In	0	0.00%
Total...	31	0.00%

Dem - Kalkaska Township Precinct Delegate PCT 2 DEM		(Final)
Write-In	~~2~~	100.00%
Total... 0	~~2~~	100.00%

Court of Appeals 4th Dist - Non-Incumbent		(Final)
Eric Doster	32	14.22%
Jim Howell	30	13.33%
Michael J. Kelly	113	50.22%
Paula Manderfield	50	22.22%
Write-In	0	0.00%
Total...	225	0.00%

Kalkaska County Library Proposal		(Final)
YES	262	80.37%
NO	64	19.63%
Total...	326	100.00%

Oliver Township Precinct 1

Registration & Turnout			0
Election Day Turnout		67	0.00%
Election Day Manual Entry Turnout		0	0.00%
SPR Host Turnout		0	0.00%
County Office Turnout		0	0.00%
	Total...	67	0.00%

Rep - United States Senator			(Final)
Jack Hoogendyk Jr.	40	~~39~~	97.50%
Write-In		~~1~~	2.50%
	Total... 40	~~40~~	100.00%

Rep - Representative In Congress 4th District			(Final)
Dave Camp	52	~~51~~	100.00%
Write-In		0	0.00%
	Total... 52	~~51~~	0.00%

Rep - State Representative 104th District			(Final)
Tony Hefner		21	42.86%
Wayne A. Schmidt		28	57.14%
Write-In		0	0.00%
	Total...	49	0.00%

Rep - Prosecuting Attorney			(Final)
Brian F. Donnelly		22	36.67%
Patrick S. Fragel		38	63.33%
Write-In		0	0.00%
	Total...	60	0.00%

Rep - Sheriff			(Final)
Bill Artress	30	~~29~~	48.33%
Nelson Gelinas		31	51.67%
Write-In		0	0.00%
	Total... 61	~~60~~	0.00%

Rep - County Clerk			(Final)
Sonja Dunham	38	~~37~~	62.71%
Deborah L. Hill		19	32.20%
Julie Naasko		3	5.08%
Write-In		0	0.00%
	Total... 60	~~59~~	0.00%

Rep - Treasurer			(Final)
Gwen Gehrcke		46	100.00%
Write-In		0	0.00%
	Total...	46	0.00%

Rep - Register of Deeds			(Final)
JoAnn DeGraaf		32	58.18%
Rosemarie Franco-Bell		11	20.00%
Margaret Learner		5	9.09%
Diana Miller		7	12.73%
Write-In		0	0.00%
	Total...	55	0.00%

Oliver Township Precinct 1

Rep - County Road Commissioner			(Final)
Write-In		~~4~~	100.00%
	Total... 0	~~4~~	100.00%

Rep - Drain Commissioner			(Final)
Write-In		~~4~~	100.00%
	Total... 0	~~4~~	100.00%

Rep - Surveyor			(Final)
Eugene Farrier	51	~~50~~	100.00%
Write-In		0	0.00%
	Total... 51	~~50~~	0.00%

Rep - County Commissioner District 3			(Final)
Michael J. Cox		29	50.00%
George L. Shetler	30	~~29~~	50.00%
Write-In		0	0.00%
	Total... 59	~~58~~	0.00%

Rep - Oliver Township Supervisor			(Final)
Edward M. Fisher		54	100.00%
Write-In		0	0.00%
	Total...	54	0.00%

Rep - Oliver Township Clerk			(Final)
Betty J. Dunham	56	~~55~~	100.00%
Write-In		0	0.00%
	Total... 56	~~55~~	0.00%

Rep - Oliver Township Treasurer			(Final)
Shirley Fisher		54	100.00%
Write-In		0	0.00%
	Total...	54	0.00%

Rep - Oliver Township Trustee			(Final)
Heather L. Golden		45	48.91%
Carol J. Tanner		47	51.09%
Write-In		0	0.00%
	Total...	92	0.00%

Rep - Oliver Township Precinct Delegate REP			(Final)
Write-In		~~3~~	100.00%
	Total... 0	~~3~~	100.00%

Dem - United States Senator			(Final)
Carl Levin		3	100.00%
Write-In		0	0.00%
	Total...	3	0.00%

Dem - Representative In Congress 4th District			(Final)
Andrew D. Concannon		3	100.00%
Write-In		0	0.00%
	Total...	3	0.00%

Dem - State Representative 104th District			(Final)
Roman Grucz		~~3~~	100.00%

Oliver Township Precinct 1

Dem - State Representative 104th District		(Final)
Write-In	0	0.00%
Total...	0	0.00%

Dem - Prosecuting Attorney		(Final)
Write-In	1	100.00%
Total...	1	100.00%

Dem - Sheriff		(Final)
Dave Israel	3	100.00%
Write-In	0	0.00%
Total...	3	0.00%

Dem - County Clerk		(Final)
Write-In	1	100.00%
Total...	1	100.00%

Dem - Treasurer		(Final)
Write-In	1	100.00%
Total...	1	100.00%

Dem - Register of Deeds		(Final)
Write-In	1	100.00%
Total...	1	100.00%

Dem - County Road Commissioner		(Final)
Richard D. Brewer Jr.	3	100.00%
Write-In	0	0.00%
Total...	3	0.00%

Dem - Drain Commissioner		(Final)
Francis Kelly	2	100.00%
Write-In	0	0.00%
Total...	2	0.00%

Dem - Surveyor		(Final)
Write-In	1	100.00%
Total...	1	100.00%

Dem - County Commissioner District 3		(Final)
Write-In	1	100.00%
Total...	1	100.00%

Dem - Oliver Township Supervisor		(Final)
Write-In	1	100.00%
Total...	1	100.00%

Dem - Oliver Township Clerk		(Final)
Write-In	1	100.00%
Total...	1	100.00%

Dem - Oliver Township Treasurer		(Final)
Write-In	1	100.00%
Total...	1	100.00%

Oliver Township Precinct 1

Dem - Oliver Township Trustee		(Final)
Write-In	2	100.00%
Total...	2	100.00%

Dem - Oliver Township Precinct Delegate DEM		(Final)
Write-In	1	100.00%
Total...	1	100.00%

Court of Appeals 4th Dist - Non-Incumbent		(Final)
Eric Doster	9	20.00%
Jim Howell	6	13.33%
Michael J. Kelly	23	51.11%
Paula Manderfield	7	15.56%
Write-In	0	0.00%
Total...	45	0.00%

Kalkaska County Library Proposal		(Final)
YES	37	68.52%
NO	17	31.48%
Total...	54	100.00%

Orange Township Precinct 1

Registration & Turnout			0
Election Day Turnout		184	0.00%
Election Day Manual Entry Turnout		0	0.00%
SPR Host Turnout		0	0.00%
County Office Turnout		0	0.00%
	Total...	184	0.00%

Rep - United States Senator			(Final)
Jack Hoogendyk Jr.		78	100.00%
Write-In		0	0.00%
	Total...	78	0.00%

Rep - Representative In Congress 4th District			(Final)
Dave Camp		111	100.00%
Write-In		0	0.00%
	Total...	111	0.00%

Rep - State Representative 104th District			(Final)
Tony Hefner		40	43.96%
Wayne A. Schmidt		51	56.04%
Write-In		0	0.00%
	Total...	91	0.00%

Rep - Prosecuting Attorney			(Final)
Brian F. Donnelly		66	46.48%
Patrick S. Fragel		76	53.52%
Write-In		0	0.00%
	Total...	142	0.00%

Rep - Sheriff			(Final)
Bill Artress		71	50.71%
Nelson Gelinas		69	49.29%
Write-In		0	0.00%
	Total...	140	0.00%

Rep - County Clerk			(Final)
Sonja Dunham		30	21.13%
Deborah L. Hill		90	63.38%
Julie Naasko		22	15.49%
Write-In		0	0.00%
	Total...	142	0.00%

Rep - Treasurer			(Final)
Gwen Gehrcke		88	95.65%
Write-In		~~4~~	4.35%
	Total.. 88	~~92~~	100.00%

Rep - Register of Deeds			(Final)
JoAnn DeGraaf		64	49.61%
Rosemarie Franco-Bell		16	12.40%
Margaret Learner		25	19.38%
Diana Miller		24	18.60%
Write-In		0	0.00%
	Total...	129	0.00%

Orange Township Precinct 1

Rep - County Road Commissioner			(Final)
Write-In		~~2~~	100.00%
	Total.. 0	~~2~~	100.00%

Rep - Drain Commissioner			(Final)
Write-In		~~1~~	100.00%
	Total.. 0	~~1~~	100.00%

Rep - Surveyor			(Final)
Eugene Farrier		93	100.00%
Write-In		0	0.00%
	Total...	93	0.00%

Rep - County Commissioner District 4			(Final)
Write-In		~~2~~	100.00%
	Total... 0	~~2~~	100.00%

Rep - Orange Township Supervisor			(Final)
Robert R. Hoenicke		88	100.00%
Write-In		0	0.00%
	Total...	88	0.00%

Rep - Orange Township Clerk			(Final)
Write-In Susan D. Ball		~~22~~	100.00%
	Total.. 18	~~22~~	100.00%

Rep - Orange Township Treasurer			(Final)
Write-In		~~4~~	100.00%
	Total... 0	~~4~~	100.00%

Rep - Orange Township Trustee			(Final)
Eric Hendricks		54	29.51%
Sue Jenkins		84	45.90%
LeRoy W. Smithingell		45	24.59%
Write-In		0	0.00%
	Total...	183	0.00%

Rep - Orange Township Precinct Delegate REP			(Final)
Write-In		~~2~~	100.00%
	Total... 0	~~2~~	100.00%

Dem - United States Senator			(Final)
Carl Levin		26	100.00%
Write-In		0	0.00%
	Total...	26	0.00%

Dem - Representative In Congress 4th District			(Final)
Andrew D. Concannon		23	100.00%
Write-In		0	0.00%
	Total...	23	0.00%

Dem - State Representative 104th District			(Final)
Roman Grucz		23	100.00%
Write-In		0	0.00%
	Total...	23	0.00%

Orange Township Precinct 1

Dem - Prosecuting Attorney		(Final)
Write-In	2	100.00%
Total... 0	2	100.00%

Dem - Sheriff		
Dave Israel	25	100.00%
Write-In	0	0.00%
Total...	25	0.00%

Dem - County Clerk		(Final)
Write-In	2	100.00%
Total... 0	2	100.00%

Dem - Treasurer		(Final)
Write-In	2	100.00%
Total... 0	2	100.00%

Dem - Register of Deeds		(Final)
Write-In	2	100.00%
Total... 0	2	100.00%

Dem - County Road Commissioner		
Richard D. Brewer Jr.	22	100.00%
Write-In	0	0.00%
Total...	22	0.00%

Dem - Drain Commissioner		
Francis Kelly	24	100.00%
Write-In	0	0.00%
Total...	24	0.00%

Dem - Surveyor		(Final)
Write-In	1	100.00%
Total... 0	1	100.00%

Dem - County Commissioner District 4		
Alan G. McCullen	25	100.00%
Write-In	0	0.00%
Total...	25	0.00%

Dem - Orange Township Supervisor		(Final)
Write-In	1	100.00%
Total... 0	1	100.00%

Dem - Orange Township Clerk		
Anna Nice	21	100.00%
Write-In	0	0.00%
Total...	21	0.00%

Dem - Orange Township Treasurer		
Julie A. Lenz	22	100.00%
Write-In	0	0.00%
Total...	22	0.00%

Orange Township Precinct 1

Dem - Orange Township Trustee		(Final)
Write-In	1	100.00%
Total... 0	1	100.00%

Dem - Orange Township Precinct Delegate DEM		
Alan G. McCullen	22	100.00%
Write-In	0	0.00%
Total...	22	0.00%

Court of Appeals 4th Dist - Non-Incumbent		(Final)
Eric Doster	19	20.43%
Jim Howell	12	12.90%
Michael J. Kelly	44	47.31%
Paula Manderfield	18	19.35%
Write-In	0	0.00%
Total...	93	0.00%

Kalkaska County Library Proposal		(Final)
YES	107	69.03%
NO	48	30.97%
Total...	155	100.00%

Rapid River Township Precinct 1

Registration & Turnout		0
Election Day Turnout	204	0.00%
Election Day Manual Entry Turnout	0	0.00%
SPR Host Turnout	0	0.00%
County Office Turnout	0	0.00%
Total...	204	0.00%

Rep - United States Senator		(Final)
Jack Hoogendyk Jr.	100	99.01%
Write-In	~~1~~	0.99%
Total... 100	~~101~~ 100	100.00%

Rep - Representative In Congress 4th District		(Final)
Dave Camp	122	99.19%
Write-In	~~1~~	0.81%
Total... 122	~~123~~	100.00%

Rep - State Representative 104th District		(Final)
Tony Hefner	61	47.66%
Wayne A. Schmidt	67	52.34%
Write-In	0	0.00%
Total...	128	0.00%

Rep - Prosecuting Attorney		(Final)
Brian F. Donnelly	93	59.62%
Patrick S. Fragel	62	39.74%
Write-In	~~1~~	0.64%
Total... 155	~~156~~	100.00%

Rep - Sheriff		(Final)
Bill Artress	85	53.80%
Nelson Gelinas	71	44.94%
Write-In	~~2~~	1.27%
Total... 156	~~158~~	100.00%

Rep - County Clerk		(Final)
Sonja Dunham	26	16.05%
Deborah L. Hill	88	54.32%
Julie Naasko	47	29.01%
Write-In	~~1~~	0.62%
Total... 161	162	100.00%

Rep - Treasurer		(Final)
Gwen Gehrcke	114	100.00%
Write-In	0	0.00%
Total...	114	0.00%

Rep - Register of Deeds		(Final)
JoAnn DeGraaf	58	37.42%
Rosemarie Franco-Bell	23	14.84%
Margaret Learner	22	14.19%
Diana Miller	52	33.55%
Write-In	0	0.00%
Total...	155	0.00%

Rapid River Township Precinct 1

Rep - County Road Commissioner		(Final)
Write-In	~~8~~	100.00%
Total... 0	~~8~~	100.00%

Rep - Drain Commissioner		(Final)
Write-In	~~5~~	100.00%
Total... 0	~~5~~	100.00%

Rep - Surveyor		(Final)
Eugene Farrier	119	99.17%
Write-In	~~1~~	0.83%
Total... 119	~~120~~	100.00%

Rep - County Commissioner District 2		(Final)
Stuart McKinnon	68	45.64%
Louis J. Nemeth	80	53.69%
Write-In	~~1~~	0.67%
Total... 148	~~149~~	100.00%

Rep - Rapid River Township Supervisor		(Final)
Phyllis Senske	93	95.88%
Write-In	~~4~~	4.12%
Total... 93	~~97~~	100.00%

Rep - Rapid River Township Clerk		(Final)
Valerie Hansen	124	98.41%
Write-In	~~2~~	1.59%
Total... 124	~~126~~	100.00%

Rep - Rapid River Township Treasurer		(Final)
Write-In	~~5~~	100.00%
Total... 0	~~5~~	100.00%

Rep - Rapid River Township Trustee		(Final)
Randy S. Buyze	68	29.69%
Lori McKinnon	59	25.76%
Terry Williams	99	43.23%
Write-In	~~3~~	1.31%
Total... 126	~~226~~ 229	100.00%

Rep - Rapid River Township Precinct Delegate REP		(Final)
Write-In	~~5~~	100.00%
Total... 0	~~5~~	100.00%

Dem - United States Senator		(Final)
Carl Levin	28	100.00%
Write-In	0	0.00%
Total...	28	0.00%

Dem - Representative In Congress 4th District		(Final)
Andrew D. Concannon	24	100.00%
Write-In	0	0.00%
Total...	24	0.00%

Dem - State Representative 104th District		(Final)
Roman Grucz	26	100.00%

KalkaskaCountyAug2008_E

August 5, 2008

Precinct Report

KalkaskaCounty1

Kalkaska Election Results

Rapid River Township Precinct 1

Dem - State Representative 104th District		(Final)
Write-In	0	0.00%
Total...	26	0.00%

Dem - Prosecuting Attorney		(Final)
Write-In	~~5~~	100.00%
Total... 0	~~5~~	100.00%

Dem - Sheriff		(Final)
Dave Israel	25	100.00%
Write-In	0	0.00%
Total...	25	0.00%

Dem - County Clerk		(Final)
Write-In	~~3~~	100.00%
Total... 0	~~3~~	100.00%

Dem - Treasurer		(Final)
Write-In	~~3~~	100.00%
Total... 0	~~3~~	100.00%

Dem - Register of Deeds		(Final)
Write-In	~~3~~	100.00%
Total... 0	~~3~~	100.00%

Dem - County Road Commissioner		(Final)
Richard D. Brewer Jr.	26	100.00%
Write-In	0	0.00%
Total...	26	0.00%

Dem - Drain Commissioner		(Final)
Francis Kelly	25	100.00%
Write-In	0	0.00%
Total...	25	0.00%

Dem - Surveyor		(Final)
Write-In	~~3~~	100.00%
Total... 0	~~3~~	100.00%

Dem - County Commissioner District 2		(Final)
Fred L. Vonalt	23	100.00%
Write-In	0	0.00%
Total...	23	0.00%

Dem - Rapid River Township Supervisor		(Final)
John S. Rogers	25	100.00%
Write-In	0	0.00%
Total...	25	0.00%

Dem - Rapid River Township Clerk		(Final)
Write-In	~~2~~	100.00%
Total... 0	~~2~~	100.00%

Dem - Rapid River Township Treasurer		(Final)
Cari Jo Berlin	26	100.00%

Rapid River Township Precinct 1

Dem - Rapid River Township Treasurer		(Final)
Write-In	0	0.00%
Total...	26	0.00%

Dem - Rapid River Township Trustee		(Final)
Write-In	~~1~~	100.00%
Total... 0	~~1~~	100.00%

Dem - Rapid River Township Precinct Delegate DEM		(Final)
Write-In	~~1~~	100.00%
Total... 0	~~1~~	100.00%

Court of Appeals 4th Dist - Non-Incumbent		(Final)
Eric Doster	14	12.39%
Jim Howell	14	12.39%
Michael J. Kelly	56	49.56%
Paula Manderfield	29	25.66%
Write-In	0	0.00%
Total...	113	0.00%

Kalkaska County Library Proposal		(Final)
YES	136	74.32%
NO	47	25.68%
Total...	183	100.00%

Rapid River Township Proposal A		(Final)
YES	161	86.56%
NO	25	13.44%
Total...	186	100.00%

Rapid River Township Proposal B		(Final)
YES	155	82.45%
NO	33	17.55%
Total...	188	100.00%

Rapid River Township Proposal C		(Final)
YES	130	69.15%
NO	58	30.85%
Total...	188	100.00%

Springfield Township Precinct 1

Registration & Turnout			0
Election Day Turnout		106	0.00%
Election Day Manual Entry Turnout		0	0.00%
SPR Host Turnout		0	0.00%
County Office Turnout		0	0.00%
	Total...	106	0.00%

Rep - United States Senator			(Final)
Jack Hoogendyk Jr.		46	100.00%
Write-In		0	0.00%
	Total...	46	100.00%

Rep - Representative In Congress 4th District			(Final)
Dave Camp		46	100.00%
Write-In		0	0.00%
	Total...	46	100.00%

Rep - State Representative 104th District			(Final)
Tony Hefner		19	37.25%
Wayne A. Schmidt		32	62.75%
Write-In		0	0.00%
	Total...	51	100.00%

Rep - Prosecuting Attorney			(Final)
Brian F. Donnelly		25	40.98%
Patrick S. Fragel		36	59.02%
Write-In		0	0.00%
	Total...	61	100.00%

Rep - Sheriff			(Final)
Bill Artress		38	59.38%
Nelson Gelinas		26	40.63%
Write-In		0	0.00%
	Total...	64	100.00%

Rep - County Clerk			(Final)
Sonja Dunham		22	35.48%
Deborah L. Hill		29	46.77%
Julie Naasko		11	17.74%
Write-In		0	0.00%
	Total...	62	100.00%

Rep - Treasurer			(Final)
Gwen Gehrcke		48	100.00%
Write-In		0	0.00%
	Total...	48	100.00%

Rep - Register of Deeds			(Final)
JoAnn DeGraaf		30	50.85%
Rosemarie Franco-Bell		7	11.86%
Margaret Learner		8	13.56%
Diana Miller		14	23.73%
Write-In		0	0.00%
	Total...	59	100.00%

Springfield Township Precinct 1

Rep - County Road Commissioner			(Final)
Write-In		0	0.00%
	Total...	0	0.00%

Rep - Drain Commissioner			(Final)
Write-In		0	0.00%
	Total...	0	0.00%

Rep - Surveyor			(Final)
Eugene Farrier		48	100.00%
Write-In		0	0.00%
	Total...	48	100.00%

Rep - County Commissioner District 4			(Final)
Write-In		0	0.00%
	Total...	0	0.00%

Rep - County Commissioner District 5			(Final)
Carroll Sexton		20	100.00%
Write-In		0	0.00%
	Total...	20	100.00%

Rep - Springfield Township Supervisor			(Final)
Write-In		0	0.00%
	Total...	0	0.00%

Rep - Springfield Township Clerk			(Final)
Write-In		0	0.00%
	Total...	0	0.00%

Rep - Springfield Township Treasurer			(Final)
Write-In		0	0.00%
	Total...	0	0.00%

Rep - Springfield Township Trustee			(Final)
Jeremy J. Birgy		34	100.00%
Write-In		0	0.00%
	Total...	34	100.00%

Rep - Springfield Township Precinct Delegate REP			(Final)
Write-In		0	0.00%
	Total...	0	0.00%

Dem - United States Senator			(Final)
Carl Levin		34	100.00%
Write-In		0	0.00%
	Total...	34	100.00%

Dem - Representative In Congress 4th District			(Final)
Andrew D. Concannon		29	100.00%
Write-In		0	0.00%
	Total...	29	100.00%

Dem - State Representative 104th District			(Final)
Roman Grucz		31	100.00%

Springfield Township Precinct 1

Dem - State Representative 104th District			(Final)
Write-In	0	0.00%	
Total...	31	100.00%	

Dem - Prosecuting Attorney			(Final)
Write-In	0	0.00%	
Total...	0	0.00%	

Dem - Sheriff			(Final)
Dave Israel	30	100.00%	
Write-In	0	0.00%	
Total...	30	100.00%	

Dem - County Clerk			(Final)
Write-In	0	0.00%	
Total...	0	0.00%	

Dem - Treasurer			(Final)
Write-In	0	0.00%	
Total...	0	0.00%	

Dem - Register of Deeds			(Final)
Write-In	0	0.00%	
Total...	0	0.00%	

Dem - County Road Commissioner			(Final)
Richard D. Brewer Jr.	29	100.00%	
Write-In	0	0.00%	
Total...	29	100.00%	

Dem - Drain Commissioner			(Final)
Francis Kelly	29	100.00%	
Write-In	0	0.00%	
Total...	29	100.00%	

Dem - Surveyor			(Final)
Write-In	0	0.00%	
Total...	0	0.00%	

Dem - County Commissioner District 4			(Final)
Alan G. McCullen	5	100.00%	
Write-In	0	0.00%	
Total...	5	100.00%	

Dem - County Commissioner District 5			(Final)
Louis W. Walter	21	100.00%	
Write-In	0	0.00%	
Total...	21	100.00%	

Dem - Springfield Township Supervisor			(Final)
Thomas L. Gray	28	100.00%	
Write-In	0	0.00%	
Total...	28	100.00%	

Dem - Springfield Township Clerk			(Final)
Joyce M. Ingersoll	26	100.00%	

Springfield Township Precinct 1

Dem - Springfield Township Clerk			(Final)
Write-In	0	0.00%	
Total...	26	100.00%	

Dem - Springfield Township Treasurer			(Final)
Bonnie M. Gonyer	27	100.00%	
Write-In	0	0.00%	
Total...	27	100.00%	

Dem - Springfield Township Trustee			(Final)
Carl C. Ingersoll	25	100.00%	
Write-In	0	0.00%	
Total...	25	100.00%	

Dem - Springfield Township Precinct Delegate DEM			(Final)
Write-In	0	0.00%	
Total...	0	0.00%	

Court of Appeals 4th Dist - Non-Incumbent			(Final)
Eric Doster	8	11.43%	
Jim Howell	3	4.29%	
Michael J. Kelly	37	52.86%	
Paula Manderfield	22	31.43%	
Write-In	0	0.00%	
Total...	70	100.00%	

Kalkaska County Library Proposal			(Final)
YES	37	37.37%	
NO	62	62.63%	
Total...	99	100.00%	

OFFICIAL COUNTY VOTE TOTALS

(Summary of County Canvasser's Statement)

Primary Election

Tuesday, August 5, 2008

State of Michigan County of KALKASKA ss.

We Hereby Certify, That the foregoing is a correct transcript of the Statement of the Board of County Canvassers, of the County of KALKASKA, of the votes given in such County for the indicated candidates at the Primary Election held on Tuesday, August 5, 2008, as appears from the original statement on file in the office of the County Clerk.

In Witness Whereof, we have hereunto set our hands and caused to be affixed the Seal of the Circuit Court for the County of KALKASKA this 11 day of August, 2008.

Board of County Canvassers' Signatures

Attest:

(Seal)

Clerk of the Board of County Canvassers

	TOTAL	PERCENT		TOTAL	PERCENT
01 = REGISTERED VOTERS - TOTAL ALL PCTS	407,845		05 = BALLOTS CAST - NONPARTISAN ALL PCTS	2,487	1.95
02 = BALLOTS CAST - TOTAL ALL PCTS	62,991		06 = BALLOTS CAST - CROSSOVER ALL PCTS	1,883	1.47
03 = BALLOTS CAST - REPUBLICAN ALL PCTS	46,404	36.29	07 = VOTER TURNOUT - TOTAL ALL PCTS		15.44
04 = BALLOTS CAST - DEMOCRATIC ALL PCTS	14,100	11.03			

	01	02	03	04	05	06	07
0101 ADA TOWNSHIP PRECINCT 01	892	182	148	32	2	2	20.40
0102 ADA TOWNSHIP PRECINCT 02	1691	349	302	40	7	7	20.64
0103 ADA TOWNSHIP PRECINCT 03	1112	261	228	23	10	10	23.47
0104 ADA TOWNSHIP PRECINCT 04	961	210	186	16	8	6	21.85
0105 ADA TOWNSHIP PRECINCT 05	1512	361	329	27	5	5	23.88
0106 ADA TOWNSHIP PRECINCT 06	764	227	213	7	7	6	29.71
0107 ADA TOWNSHIP PRECINCT 07	946	227	190	24	13	10	24.00
0108 ADA TOWNSHIP PRECINCT 08	955	205	183	19	3	2	21.47
0201 ALGOMA TOWNSHIP PCT 01	1237	218	161	44	13	13	17.62
0202 ALGOMA TOWNSHIP PCT 02	1799	302	251	40	11	10	16.79
0203 ALGOMA TOWNSHIP PCT 03	1733	306	247	43	16	13	17.66
0204 ALGOMA TOWNSHIP PCT 04	1926	300	242	41	17	17	15.58
0301 ALPINE TOWNSHIP PCT 01	748	245	214	25	6	6	32.75
0302 ALPINE TOWNSHIP PCT 02	1272	190	133	46	11	11	14.94
0303 ALPINE TOWNSHIP PCT 03	2156	509	390	89	30	25	23.61
0304 ALPINE TOWNSHIP PCT 04	2209	386	309	61	16	15	17.47
0305 ALPINE TOWNSHIP PCT 05	943	302	255	37	10	9	32.03
0306 ALPINE TOWNSHIP PCT 06	1768	20	9	10	1	1	1.13
0401 BOWNE TOWNSHIP PCT 01	2072	314	283	27	4	4	15.15
0501 BYRON TOWNSHIP PCT 01	2334	677	611	51	15	13	29.01
0502 BYRON TOWNSHIP PCT 02	1436	204	166	28	10	9	14.21
0503 BYRON TOWNSHIP PCT 03	1376	96	69	24	3	3	6.98
0504 BYRON TOWNSHIP PCT 04	2114	472	444	22	6	6	22.33
0506 BYRON TOWNSHIP PCT 05	2057	450	420	16	14	13	21.88
0507 BYRON TOWNSHIP PCT 06	2300	436	407	24	5	5	18.96
0508 BYRON TOWNSHIP PCT 07	1210	216	196	17	3	3	17.85
0509 BYRON TOWNSHIP PCT 08	1968	414	323	70	21	20	21.04
0601 CALEDONIA TOWNSHIP PCT 01	1598	460	429	25	6	6	28.79
0602 CALEDONIA TOWNSHIP PCT 02	2187	655	615	26	14	14	29.95
0603 CALEDONIA TOWNSHIP PCT 03	2429	732	668	49	15	13	30.14
0604 CALEDONIA TOWNSHIP PCT 04	2142	646	601	37	8	7	30.16
0701 CANNON TOWNSHIP PCT 01	1661	309	262	31	16	5	18.60
0702 CANNON TOWNSHIP PCT 02	1770	370	307	47	16	12	20.90
0703 CANNON TOWNSHIP PCT 03	1482	324	268	41	15	12	21.86
0704 CANNON TOWNSHIP PCT 04	1869	446	374	51	21	17	23.86
0705 CANNON TOWNSHIP PCT 05	1440	361	301	53	7	5	25.07
0706 CANNON TOWNSHIP PCT 06	1599	342	300	34	8	6	21.39
0801 CASCADE TOWNSHIP PCT 01	2493	638	565	66	7	7	25.59
0802 CASCADE TOWNSHIP PCT 02	1977	392	360	25	7	7	19.83
0803 CASCADE TOWNSHIP PCT 03	2406	593	514	66	13	11	24.65
0804 CASCADE TOWNSHIP PCT 04	2027	564	485	61	18	17	27.82
0805 CASCADE TOWNSHIP PCT 05	1068	208	177	25	6	4	19.48
0806 CASCADE TOWNSHIP PCT 06	1288	313	265	41	7	3	24.30
0807 CASCADE TOWNSHIP PCT 07	1219	267	230	30	7	7	21.90
0901 CEDAR SPRINGS PRECINCT 01	2206	208	141	57	10	4	9.43
1001 COURTLAND TOWNSHIP PCT 01	1492	282	231	40	11	8	18.90
1002 COURTLAND TOWNSHIP PCT 02	1804	233	194	33	6	5	12.92
1003 COURTLAND TOWNSHIP PCT 03	1872	296	240	48	8	8	15.81
1111 EGR WD 01 PCT 01	1372	197	131	62	4	1	14.36
1112 EGR WD 01 PCT 02	1436	249	170	76	3	0	17.34
1121 EGR WD 02 PCT 01 A	1402	215	152	60	3	0	15.34
1122 EGR WD 02 PCT 02	1218	160	116	42	2	0	13.14
1131 EGR WD 03 PCT 01	1362	212	157	55	0	0	15.57

	TOTAL	PERCENT		TOTAL	PERCENT
01 = REGISTERED VOTERS - TOTAL ALL PCTS	407,845		05 = BALLOTS CAST - NONPARTISAN ALL PCTS	2,487	1.95
02 = BALLOTS CAST - TOTAL ALL PCTS	62,991		06 = BALLOTS CAST - CROSSOVER ALL PCTS	1,883	1.47
03 = BALLOTS CAST - REPUBLICAN ALL PCTS	46,404	36.29	07 = VOTER TURNOUT - TOTAL ALL PCTS		15.44
04 = BALLOTS CAST - DEMOCRATIC ALL PCTS	14,100	11.03			

(CONTINUED FROM PREVIOUS PAGE)	01	02	03	04	05	06	07
1132 EGR WD 03 PCT 02	1313	204	121	80	3	0	15.54
12D1 GAINES TOWNSHIP PCT 01	1282	481	457	19	5	4	37.52
1202 GAINES TOWNSHIP PCT 02	1866	357	328	24	5	5	19.13
1203 GAINES TOWNSHIP PCT 03	2065	449	414	25	10	9	21.74
1204 GAINES TOWNSHIP PCT 04	2641	256	198	50	8	7	9.69
1205 GAINES TOWNSHIP PCT 05	1816	141	118	20	3	1	7.76
1206 GAINES TOWNSHIP PCT 06	1815	475	437	32	6	5	26.17
1207 GAINES TOWNSHIP PCT 07	2257	535	477	49	9	7	23.70
1208 GAINES TOWNSHIP PCT 08	2790	624	507	108	9	8	22.37
1301 GRAND RAPIDS W1 P1	2135	124	53	64	7	6	5.81
1302 GRAND RAPIDS W1 P2	1120	46	18	28	0	0	4.11
1303 GRAND RAPIDS W1 P5	1251	88	31	52	5	3	7.03
1304 GRAND RAPIDS W1 P7	864	158	103	44	11	5	18.29
1305 GRAND RAPIDS W1 P8	1213	248	131	99	18	13	20.45
1306 GRAND RAPIDS W1 P9	1979	78	31	45	2	2	3.94
1307 GRAND RAPIDS W1 P10	846	103	45	52	6	3	12.17
1308 GRAND RAPIDS W1 P11	848	141	55	80	6	4	16.63
1309 GRAND RAPIDS W1 P12	906	52	9	37	6	3	5.74
1310 GRAND RAPIDS W1 P13	2061	60	27	30	3	3	2.91
1311 GRAND RAPIDS W1 P14	1342	151	96	52	3	3	11.25
1312 GRAND RAPIDS W1 P16	1073	120	50	59	11	8	11.18
1313 GRAND RAPIDS W1 P17	1552	79	41	38	0	0	5.09
1314 GRAND RAPIDS W1 P18	873	52	7	44	1	0	5.96
1315 GRAND RAPIDS W1 P19	1337	58	27	24	7	7	4.34
1316 GRAND RAPIDS W1 P20	643	48	30	15	3	3	7.47
1317 GRAND RAPIDS W1 P21	735	82	49	30	3	1	11.16
1318 GRAND RAPIDS W1 P23	813	121	77	39	5	3	14.88
1319 GRAND RAP1DS W1 P24	1841	380	269	94	17	12	20.64
1320 GRAND RAPIDS W1 P25	826	173	115	55	3	2	20.94
1321 GRAND RAPIDS W1 P26	2045	293	175	102	16	11	14.33
1322 GRAND RAP1DS W1 P27	1429	362	217	108	37	28	25.33
1323 GRAND RAPIDS W1 P28	689	124	62	55	7	6	18.00
1324 GRAND RAPIDS W1 P29	665	26	10	13	3	3	3.91
1325 GRAND RAPIDS W1 P30	689	18	3	15	0	0	2.61
1326 GRAND RAPIDS W1 P31	808	110	67	40	3	3	13.61
1327 GRAND RAPIDS W1 P32	1104	27	12	15	0	0	2.45
1328 GRAND RAPIDS W1 P36	1937	42	18	23	1	0	2.17
1329 GRAND RAPIDS W1 P38	1545	31	9	19	3	0	2.01
1330 GRAND RAPIDS W1 P41	841	68	39	27	2	0	8.09
1331 GRAND RAPIDS W1 P42	815	123	75	44	4	3	15.09
1332 GRAND RAPIDS W1 P43	825	109	73	35	1	1	13.21
1333 GRAND RAPIDS W1 P44	965	125	83	36	6	4	12.95
1334 GRAND RAPIDS W2 P1	977	143	75	63	5	3	14.64
1335 GRAND RAPIDS W2 P2	607	73	31	39	3	0	12.03
1336 GRAND RAPIDS W2 P4	1038	78	8	70	0	0	7.51
1337 GRAND RAPIDS W2 P5	1190	92	23	66	3	3	7.73
1338 GRAND RAPIDS W2 P6	934	104	56	43	5	3	11.13
1339 GRAND RAPIDS W2 P7	2206	232	44	182	6	3	10.52
1340 GRAND RAPIDS W2 P9	922	92	17	72	3	2	9.98
1341 GRAND RAPIDS W2 P10	1195	66	23	40	3	1	5.52
1342 GRAND RAPIDS W2 P11	1052	134	84	37	13	12	12.74
1343 GRAND RAPIDS W2 P12	1355	90	38	45	7	7	6.64
1344 GRAND RAPIDS W2 P14	1071	118	74	35	9	7	11.02
1345 GRAND RAPIDS W2 P16	2031	150	49	98	3	1	7.39

	TOTAL	PERCENT
01 = REGISTERED VOTERS - TOTAL ALL PCTS	407,845	
02 = BALLOTS CAST - TOTAL ALL PCTS	62,991	
03 = BALLOTS CAST - REPUBLICAN ALL PCTS	46,404	36.29
04 = BALLOTS CAST - DEMOCRATIC ALL PCTS	14,100	11.03
05 = BALLOTS CAST - NONPARTISAN ALL PCTS	2,487	1.95
06 = BALLOTS CAST - CROSSOVER ALL PCTS	1,883	1.47
07 = VOTER TURNOUT - TOTAL ALL PCTS		15.44

(CONTINUED FROM PREVIOUS PAGE)	01	02	03	04	05	06	07
1346 GRAND RAPIDS W2 P18	1256	116	36	75	5	4	9.24
1347 GRAND RAPIDS W2 P20	821	115	72	39	4	1	14.01
1348 GRAND RAPIDS W2 P23	1158	49	20	26	3	1	4.23
1349 GRAND RAPIDS W2 P26	1246	132	77	46	9	8	10.59
1350 GRAND RAPIDS W2 P27	1185	167	79	76	12	8	14.09
1351 GRAND RAPIDS W2 P28	1086	105	61	41	3	1	9.67
1352 GRAND RAPIDS W2 P29	1767	89	45	37	7	3	5.04
1353 GRAND RAPIDS W2 P31	2112	150	87	56	7	2	7.10
1354 GRAND RAPIDS W2 P34	2027	246	83	143	20	18	12.14
1355 GRAND RAPIDS W2 P35	1164	253	168	73	12	4	21.74
1356 GRAND RAPIDS W2 P36	768	139	90	43	6	5	18.10
1357 GRAND RAPIDS W2 P37	1020	148	103	44	1	1	14.51
1358 GRAND RAPIDS W2 P38	1820	262	162	84	16	10	14.40
1359 GRAND RAPIDS W2 P40	701	75	46	25	4	3	10.70
1360 GRAND RAPIDS W2 P41	891	130	62	59	9	9	14.59
1361 GRAND RAPIDS W2 P42	1337	192	122	59	11	7	14.36
1362 GRAND RAPIDS W2 P43	1527	229	149	69	11	6	15.00
1363 GRAND RAPIDS W2 P44	1731	388	266	102	20	16	22.41
1364 GRAND RAPIDS W2 P45	1946	455	344	100	11	7	23.38
1365 GRAND RAPIDS W2 P46	2066	308	205	89	14	11	14.91
1366 GRAND RAPIDS W2 P47	1505	466	309	138	19	18	30.96
1367 GRAND RAPIDS W2 P48	810	184	118	60	6	3	22.72
1368 GRAND RAPIDS W3 P1	905	227	108	111	8	8	25.08
1369 GRAND RAPIDS W3 P2	880	72	13	58	1	0	8.18
1370 GRAND RAPIDS W3 P3	1401	70	2	67	1	1	5.00
1371 GRAND RAPIDS W3 P4	1893	89	36	49	4	4	4.70
1372 GRAND RAPIDS W3 P5	1709	312	216	86	10	5	18.26
1373 GRAND RAPIDS W3 P6	1140	91	6	84	1	0	7.98
1374 GRAND RAPIDS W3 P7	1184	195	113	78	4	2	16.47
1375 GRAND RAPIDS W3 P8	1632	281	196	80	5	4	17.22
1376 GRAND RAPIDS W3 P9	1276	179	86	88	5	3	14.03
1377 GRAND RAPIDS W3 P10	750	147	103	39	5	1	19.60
1378 GRAND RAPIDS W3 P14	1038	134	12	120	2	1	12.91
1379 GRAND RAPIDS W3 P16	2042	105	8	91	6	4	5.14
1380 GRAND RAPIDS W3 P17	2375	144	10	112	22	21	6.06
1381 GRAND RAPIDS W3 P18	670	123	70	52	1	0	18.36
1382 GRAND RAPIDS W3 P19	726	123	44	76	3	3	16.94
1383 GRAND RAPIDS W3 P21	1489	132	48	79	5	4	8.87
1384 GRAND RAPIDS W3 P23	1438	98	26	71	1	1	6.82
1385 GRAND RAPIDS W3 P24	1973	84	5	78	1	0	4.26
1386 GRAND RAPIDS W3 P31	712	103	63	40	0	0	14.47
1387 GRAND RAPIDS W3 P32	1643	111	34	75	2	0	6.76
1388 GRAND RAPIDS W3 P38	987	234	185	41	8	7	23.71
1389 GRAND RAPIDS W3 P39	1390	388	306	75	7	6	27.91
1390 GRAND RAPIDS W3 P42	804	83	58	24	1	1	10.32
1391 GRAND RAPIDS W3 P43	1100	172	118	49	5	1	15.64
1392 GRAND RAPIDS W3 P44	1235	110	61	47	2	0	8.91
1393 GRAND RAPIDS W3 P45	1115	102	37	61	4	2	9.15
1394 GRAND RAPIDS W3 P48	809	179	120	53	6	5	22.13
1395 GRAND RAPIDS W3 P51	1869	134	74	52	8	4	7.17
1396 GRAND RAPIDS W3 P53	1375	399	315	58	26	24	29.02
1397 GRAND RAPIDS W3 P54	1418	290	233	53	4	4	20.45
1398 GRAND RAPIDS W3 P55	747	44	18	26	0	0	5.89
1399 GRAND RAPIDS W3 P56	1760	326	229	85	12	9	18.52

	TOTAL	PERCENT		TOTAL	PERCENT
01 = REGISTERED VOTERS - TOTAL ALL PCTS	407,845		05 = BALLOTS CAST - NONPARTISAN ALL PCTS	2,487	1.95
02 = BALLOTS CAST - TOTAL ALL PCTS	62,991		06 = BALLOTS CAST - CROSSOVER ALL PCTS	1,883	1.47
03 = BALLOTS CAST - REPUBLICAN ALL PCTS	46,404	36.29	07 = VOTER TURNOUT - TOTAL ALL PCTS		15.44
04 = BALLOTS CAST - DEMOCRATIC ALL PCTS	14,100	11.03			

(CONTINUED FROM PREVIOUS PAGE)	01	02	03	04	05	06	07
1400 GRAND RAPIDS W3 P57	1001	169	119	48	2	1	16.88
1401 GRAND RAPIDS TWP PCT 01	1304	259	200	44	15	14	19.86
1402 GRAND RAPIDS TWP PCT 02	1450	254	198	52	4	3	17.52
1403 GRAND RAPIDS TWP PCT 03	1647	454	334	90	30	23	27.57
1404 GRAND RAPIDS TWP PCT 04	649	144	99	41	4	2	22.19
1405 GRAND RAPIDS TWP PCT 05	1115	202	150	40	12	9	18.12
1406 GRAND RAPIDS TWP PCT 06	1568	315	253	51	11	8	20.09
1407 GRAND RAPIDS TWP PCT 07	958	101	83	18	0	0	10.54
1408 GRAND RAPIDS TWP PCT 08	1439	277	233	33	11	11	19.25
1409 GRAND RAPIDS TWP PCT 09	1431	166	130	29	7	6	11.60
1501 GRANDVILLE PRECINCT 01	1998	401	331	60	10	7	20.07
1502 GRANDVILLE PRECINCT 02	1937	227	179	45	3	2	11.72
1503 GRANDVILLE PRECINCT 03	2054	320	270	39	11	9	15.58
1504 GRANDVILLE PRECINCT 04	1681	377	304	64	9	4	22.43
1505 GRANDVILLE PRECINCT 05	2599	505	425	64	16	12	19.43
1506 GRANDVILLE PRECINCT 06	1404	166	136	27	3	0	11.82
1601 GRATTAN TOWNSHIP PCT 01	1651	453	387	47	19	18	27.44
1602 GRATTAN TOWNSHIP PCT 02	1152	294	244	42	8	8	25.52
1701 KENTWOOD WARD 01 PCT 01	1808	296	207	73	16	11	16.37
1702 KENTWOOD WARD 01 PCT 02	1516	281	202	66	13	4	18.54
1703 KENTWOOD WARD 01 PCT 03	1501	311	222	73	16	7	20.72
1704 KENTWOOD WARD 01 PCT 04	1286	140	93	43	4	2	10.89
1705 KENTWOOD WARD 01 PCT 05	1186	108	73	30	5	3	9.11
1706 KENTWOOD WARD 01 PCT 06	2002	338	236	80	22	17	16.88
1707 KENTWOOD WARD 01 PCT 07	1202	302	202	85	15	6	25.12
1708 KENTWOOD WARD 01 PCT 08	2186	368	269	88	11	3	16.83
1709 KENTWOOD WARD 02 PCT 09	2498	470	310	132	28	16	18.82
1710 KENTWOOD WARD 01 PCT 10	2078	529	387	120	22	7	25.46
1711 KENTWOOD WARD 02 PCT 11	2285	287	169	100	18	11	12.56
1712 KENTWOOD WARD 02 PCT 12	2115	230	150	71	9	6	10.87
1713 KENTWOOD WARD 02 PCT 13	1840	184	118	61	5	1	10.00
1714 KENTWOOD WARD 02 PCT 14	2356	504	402	90	12	9	21.39
1715 KENTWOOD WARD 02 PCT 15	2291	432	319	101	12	2	18.86
1716 KENTWOOD WARD 02 PCT 16	1477	348	288	44	16	11	23.56
1717 KENTWOOD WARD 02 PCT 17	915	211	146	59	6	5	23.06
1718 KENTWOOD WARD 02 PCT 18	1251	331	229	81	21	11	26.46
1801 LOWELL PRECINCT 01	1343	173	131	34	8	7	12.88
1802 LOWELL PRECINCT 02	1340	142	88	50	4	4	10.60
1901 LOWELL TOWNSHIP PCT 01	2225	640	587	38	15	14	28.76
1902 LOWELL TOWNSHIP PCT 02	1692	201	162	33	6	6	11.88
2001 NELSON TOWNSHIP PCT 01	1471	142	104	30	8	6	9.65
2002 NELSON TOWNSHIP PCT 02	1386	128	97	26	5	4	9.24
2003 NELSON TOWNSHIP PCT 03	298	41	29	10	2	0	13.76
2101 OAKFIELD TOWNSHIP PCT 01	1307	189	134	39	16	12	14.46
2102 OAKFIELD TOWNSHIP PCT 02	1524	174	120	47	7	5	11.42
2103 OAKFIELD TOWNSHIP PCT 03	1189	138	99	31	8	6	11.61
2201 PLAINFIELD TWP PCT 01	2257	402	304	63	35	29	17.81
2202 PLAINFIELD TWP PCT 02	2067	311	215	73	23	17	15.05
2203 PLAINFIELD TWP PCT 03	1942	283	198	66	19	17	14.57
2204 PLAINFIELD TWP PCT 04	2335	396	306	71	19	17	16.96
2205 PLAINFIELD TWP PCT 05	1960	408	303	78	27	24	20.82
2206 PLAINFIELD TWP PCT 06	2318	489	378	92	19	19	21.10
2207 PLAINFIELD TWP PCT 07	2059	418	335	60	23	19	20.30
2208 PLAINFIELD TWP PCT 08	2585	493	381	88	24	21	19.07

	TOTAL	PERCENT
01 = REGISTERED VOTERS - TOTAL ALL PCTS	407,845	
02 = BALLOTS CAST - TOTAL ALL PCTS	62,991	
03 = BALLOTS CAST - REPUBLICAN ALL PCTS	46,404	36.29
04 = BALLOTS CAST - DEMOCRATIC ALL PCTS	14,100	11.03
05 = BALLOTS CAST - NONPARTISAN ALL PCTS	2,487	1.95
06 = BALLOTS CAST - CROSSOVER ALL PCTS	1,883	1.47
07 = VOTER TURNOUT - TOTAL ALL PCTS		15.44

(CONTINUED FROM PREVIOUS PAGE)	01	02	03	04	05	06	07
2209 PLAINFIELD TWP PCT 09	2326	341	266	58	17	17	14.66
2210 PLAINFIELD TWP PCT 10	1563	376	306	56	14	12	24.06
2211 PLAINFIELD TWP PCT 11	1685	453	370	64	19	17	26.88
2301 ROCKFORD PRECINCT 01	1741	367	246	112	9	7	21.08
2302 ROCKFORD PRECINCT 02	1964	242	184	54	4	1	12.32
2401 SOLON TOWNSHIP PCT 01	1371	202	147	44	11	10	14.73
2402 SOLON TOWNSHIP PCT 02	2661	367	300	55	12	9	13.79
2501 SPARTA TOWNSHIP PCT 01	2603	591	409	133	49	38	22.70
2502 SPARTA TOWNSHIP PCT 02	1413	267	211	41	15	13	18.90
2503 SPARTA TOWNSHIP PCT 03	1789	361	280	54	27	20	20.18
2601 SPENCER TOWNSHIP PCT 01	1264	129	85	36	8	6	10.21
2602 SPENCER TOWNSHIP PCT 02	1478	177	104	59	14	13	11.98
2701 TYRONE TWP PCT 01	1918	438	374	59	5	4	22.84
2702 TYRONE TWP PCT 02	992	221	181	24	16	14	22.28
2801 VERGENNES TOWNSHIP PCT 01	1618	246	203	37	6	3	15.20
2802 VERGENNES TOWNSHIP PCT 02	1400	151	122	21	8	8	10.79
2911 WALKER WARD 01 PCT 01	1972	115	85	24	6	6	5.83
2912 WALKER WARD 01 PCT 02	1325	219	152	46	21	14	16.53
2913 WALKER WARD 01 PCT 03	1883	244	163	71	10	5	12.96
2921 WALKER WARD 02 PCT 01	2166	263	189	58	16	15	12.14
2922 WALKER WARD 02 PCT 02	1828	310	182	94	34	27	16.96
2923 WALKER WARD 02 PCT 03	1632	276	198	62	16	15	16.91
2931 WALKER WARD 03 PCT 01	1774	224	141	69	14	11	12.63
2932 WALKER WARD 03 PCT 02	1720	229	172	37	20	15	13.31
2933 WALKER WARD 03 PCT 03	1559	182	125	52	5	3	11.67
3101 WYOMING WARD 01 PCT 01	1722	99	63	34	2	2	5.75
3102 WYOMING WARD 01 PCT 02	1229	63	37	20	6	5	5.13
3103 WYOMING WARD 01 PCT 03	1916	140	87	41	12	10	7.31
3104 WYOMING WARD 01 PCT 04	1893	186	112	55	19	11	9.83
3105 WYOMING WARD 01 PCT 05	1930	175	78	79	18	18	9.07
3106 WYOMING WARD D1 PCT 06	1456	96	59	29	8	6	6.59
3107 WYOMING WARD 01 PCT 07	1686	187	135	45	7	4	11.09
3108 WYOMING WARD 01 PCT 08	1024	56	39	13	4	3	5.47
3209 WYOMING WARD 02 PCT 09	1506	128	94	27	7	7	8.50
3210 WYOMING WARD 02 PCT 10	1416	94	58	29	7	4	6.64
3211 WYOMING WARD 02 PCT 11	1244	76	50	24	2	2	6.11
3212 WYOMING WARD 02 PCT 12	1127	98	56	37	5	4	8.70
3213 WYOMING WARD 02 PCT 13	1244	133	97	33	3	0	10.69
3214 WYOMING WARD 02 PCT 14	1089	145	108	29	8	7	13.31
3215 WYOMING WARD 02 PCT 15	897	90	57	28	5	2	10.03
3216 WYOMING WARD 02 PCT 16	2043	138	91	43	4	3	6.75
3217 WYOMING WARD 02 PCT 17	1755	77	46	28	3	2	4.39
3218 WYOMING WARD 02 PCT 18	1005	112	65	41	6	6	11.14
3219 WYOMING WARD 02 PCT 19	1927	197	113	69	15	11	10.22
3320 WYOMING WARD 03 PCT 20	1320	177	127	41	9	9	13.41
3321 WYOMING WARD 03 PCT 21	2119	220	155	59	6	4	10.38
3322 WYOMING WARD 03 PCT 22	1823	166	95	60	11	10	9.11
3323 WYOMING WARD 03 PCT 23	2027	130	86	35	9	5	6.41
3324 WYOMING WARD 03 PCT 24	2095	156	103	47	6	5	7.45
3325 WYOMING WARD 03 PCT 25	976	113	86	21	6	4	11.58
3326 WYOMING WARD 03 PCT 26	2184	211	165	40	6	3	9.66
3327 WYOMING WARD 03 PCT 27	2248	189	155	28	6	4	8.41
3328 WYOMING WARD 03 PCT 28	2393	282	219	49	14	11	11.78

US SENATOR
Vote for not more than 1

	VOTES	PERCENT
01 = Jack Hoogendyk, Jr.	37,929	99.66
02 = WRITE-IN	130	.34

	01	02
0101 ADA TOWNSHIP PRECINCT 01	120	1
0102 ADA TOWNSHIP PRECINCT 02	243	0
0103 ADA TOWNSHIP PRECINCT 03	177	0
0104 ADA TOWNSHIP PRECINCT 04	144	1
0105 ADA TOWNSHIP PRECINCT 05	247	1
0106 ADA TOWNSHIP PRECINCT 06	163	1
0107 ADA TOWNSHIP PRECINCT 07	152	0
010B ADA TOWNSHIP PRECINCT 08	135	0
0201 ALGOMA TOWNSHIP PCT 01	130	1
0202 ALGOMA TOWNSHIP PCT 02	205	1
0203 ALGOMA TOWNSHIP PCT 03	201	3
0204 ALGOMA TOWNSHIP PCT 04	189	0
0301 ALPINE TOWNSHIP PCT 01	155	0
0302 ALPINE TOWNSHIP PCT 02	113	1
0303 ALPINE TOWNSHIP PCT 03	309	2
0304 ALPINE TOWNSHIP PCT 04	262	1
0305 ALPINE TOWNSHIP PCT 05	191	1
0306 ALPINE TOWNSHIP PCT 06	5	1
0401 BOWNE TOWNSHIP PCT 01	232	1
0501 BYRON TOWNSHIP PCT 01	531	2
0502 BYRON TOWNSHIP PCT 02	151	1
0503 BYRON TOWNSHIP PCT 03	59	0
0504 BYRON TOWNSHIP PCT 04	377	0
0506 BYRON TOWNSHIP PCT 05	337	3
0507 BYRON TOWNSHIP PCT 06	332	1
0508 BYRON TOWNSHIP PCT 07	170	1
0509 BYRON TOWNSHIP PCT 08	281	0
0601 CALEDONIA TOWNSHIP PCT 01	344	1
0602 CALEDONIA TOWNSHIP PCT 02	480	2
0603 CALEDONIA TOWNSHIP PCT 03	506	3
0604 CALEDONIA TOWNSHIP PCT 04	469	2
0701 CANNON TOWNSHIP PCT 01	211	1
0702 CANNON TOWNSHIP PCT 02	221	1
0703 CANNON TOWNSHIP PCT 03	216	1
0704 CANNON TOWNSHIP PCT 04	304	1
0705 CANNON TOWNSHIP PCT 05	257	0
0706 CANNON TOWNSHIP PCT 06	247	0
0801 CASCADE TOWNSHIP PCT 01	466	0
0802 CASCADE TOWNSHIP PCT 02	290	0
0803 CASCADE TOWNSHIP PCT 03	409	0
0804 CASCADE TOWNSHIP PCT 04	379	0
0805 CASCADE TOWNSHIP PCT 05	153	1
0806 CASCADE TOWNSHIP PCT 06	203	1
0807 CASCADE TOWNSHIP PCT 07	173	0
0901 CEDAR SPRINGS PRECINCT 01	116	1
1001 COURTLAND TOWNSHIP PCT 01	182	0
1002 COURTLAND TOWNSHIP PCT 02	156	1
1003 COURTLAND TOWNSHIP PCT 03	1B6	0
1111 EGR WD 01 PCT 01	104	0
1112 EGR WD 01 PCT 02	129	0
1121 EGR WD 02 PCT 01 A	112	0
1122 EGR WD 02 PCT 02	97	0
1131 EGR WD 03 PCT 01	112	1

	VOTES	PERCENT
US SENATOR		
Vote for not more than 1		
01 = Jack Hoogendyk, Jr.	37,929	99.66
02 = WRITE-IN	I30	.34

(CONTINUED FROM PREVIOUS PAGE)	01	02
1132 EGR WD 03 PCT 02	93	0
1201 GAINES TOWNSHIP PCT 01	365	1
1202 GAINES TOWNSHIP PCT 02	267	1
1203 GAINES TOWNSHIP PCT 03	350	0
1204 GAINES TOWNSHIP PCT 04	173	0
1205 GAINES TOWNSHIP PCT 05	106	0
1206 GAINES TOWNSHIP PCT 06	362	0
1207 GAINES TOWNSHIP PCT 07	393	2
1208 GAINES TOWNSHIP PCT 08	422	2
1301 GRAND RAPIDS W1 P1	43	0
1302 GRAND RAPIDS W1 P2	12	0
1303 GRAND RAPIDS W1 P5	25	0
1304 GRAND RAPIDS W1 P7	88	0
1305 GRAND RAPIDS W1 P8	96	0
1306 GRAND RAPIDS W1 P9	26	0
1307 GRAND RAPIDS W1 P10	38	0
1308 GRAND RAPIDS W1 P11	49	0
1309 GRAND RAPIDS W1 P12	8	0
1310 GRAND RAPIDS W1 P13	19	0
1311 GRAND RAPIDS W1 P14	88	0
1312 GRAND RAPIDS W1 P16	43	0
1313 GRAND RAPIDS W1 P17	38	0
1314 GRAND RAPIDS W1 P18	7	0
1315 GRAND RAPIDS W1 P19	19	0
1316 GRAND RAPIDS W1 P20	20	0
1317 GRAND RAPIDS W1 P21	35	0
1318 GRAND RAPIDS W1 P23	61	2
1319 GRAND RAPIDS W1 P24	240	0
1320 GRAND RAPIDS W1 P25	100	0
1321 GRAND RAPIDS W1 P26	158	0
1322 GRAND RAPIDS W1 P27	181	1
1323 GRAND RAPIDS W1 P28	54	0
1324 GRAND RAPIDS W1 P29	10	0
1325 GRAND RAPIDS W1 P30	2	0
1326 GRAND RAPIDS W1 P31	57	0
1327 GRAND RAPIDS W1 P32	11	0
1328 GRAND RAPIDS W1 P36	16	0
1329 GRAND RAPIDS W1 P38	7	0
1330 GRAND RAPIDS W1 P41	27	1
1331 GRAND RAPIDS W1 P42	59	1
1332 GRAND RAPIDS W1 P43	60	0
1333 GRAND RAPIDS W1 P44	71	1
1334 GRAND RAPIDS W2 P1	64	0
1335 GRAND RAPIDS W2 P2	22	0
1336 GRAND RAPIDS W2 P4	6	0
1337 GRAND RAPIDS W2 P5	20	0
1338 GRAND RAPIDS W2 P6	46	0
1339 GRAND RAPIDS W2 P7	37	0
1340 GRAND RAPIDS W2 P9	14	0
1341 GRAND RAPIDS W2 P10	16	0
1342 GRAND RAPIDS W2 P11	67	0
1343 GRAND RAPIDS W2 P12	34	0
1344 GRAND RAPIDS W2 P14	54	1
1345 GRAND RAPIDS W2 P16	41	1

	VOTES	PERCENT
US SENATOR		
Vote for not more than 1		
01 = Jack Hoogendyk, Jr.	37,929	99.66
02 = WRITE-IN	130	.34

(CONTINUED FROM PREVIOUS PAGE)	01	02
1346 GRAND RAPIDS W2 P18	30	0
1347 GRAND RAPIDS W2 P20	50	0
1348 GRAND RAPIDS W2 P23	16	0
1349 GRAND RAPIDS W2 P26	59	1
1350 GRAND RAPIDS W2 P27	55	0
1351 GRAND RAPIDS W2 P28	52	0
1352 GRAND RAPIDS W2 P29	36	1
1353 GRAND RAPIDS W2 P31	71	0
1354 GRAND RAPIDS W2 P34	64	1
1355 GRAND RAPIDS W2 P35	114	0
1356 GRAND RAPIDS W2 P36	68	0
1357 GRAND RAPIDS W2 P37	86	0
1358 GRAND RAPIDS W2 P38	127	1
1359 GRAND RAPIDS W2 P40	37	0
1360 GRAND RAPIDS W2 P41	55	1
1361 GRAND RAPIDS W2 P42	107	0
1362 GRAND RAPIDS W2 P43	125	0
1363 GRAND RAPIDS W2 P44	226	0
1364 GRAND RAPIDS W2 P45	277	3
1365 GRAND RAPIDS W2 P46	178	0
1366 GRAND RAPIDS W2 P47	237	1
1367 GRAND RAPIDS W2 P48	91	0
1368 GRAND RAPIDS W3 P1	92	2
1369 GRAND RAPIDS W3 P2	10	0
1370 GRAND RAPIDS W3 P3	1	0
1371 GRAND RAPIDS W3 P4	29	1
1372 GRAND RAPIDS W3 P5	171	0
1373 GRAND RAPIDS W3 P6	4	1
1374 GRAND RAPIDS W3 P7	99	1
1375 GRAND RAPIDS W3 P8	175	0
1376 GRAND RAPIDS W3 P9	67	3
1377 GRAND RAPIDS W3 P10	88	1
1378 GRAND RAPIDS W3 P14	11	0
1379 GRAND RAPIDS W3 P16	3	0
1380 GRAND RAPIDS W3 P17	9	0
1381 GRAND RAPIDS W3 P18	57	0
1382 GRAND RAPIDS W3 P19	30	0
1383 GRAND RAPIDS W3 P21	40	0
1384 GRAND RAPIDS W3 P23	23	0
1385 GRAND RAPIDS W3 P24	4	0
1386 GRAND RAPIDS W3 P31	45	1
1387 GRAND RAPIDS W3 P32	27	0
1388 GRAND RAPIDS W3 P38	155	0
1389 GRAND RAPIDS W3 P39	249	0
1390 GRAND RAPIDS W3 P42	44	0
1391 GRAND RAPIDS W3 P43	100	0
1392 GRAND RAPIDS W3 P44	56	0
1393 GRAND RAPIDS W3 P45	23	0
1394 GRAND RAPIDS W3 P48	96	0
1395 GRAND RAPIDS W3 P51	64	0
1396 GRAND RAPIDS W3 P53	277	1
1397 GRAND RAPIDS W3 P54	184	1
1398 GRAND RAPIDS W3 P55	17	0
1399 GRAND RAPIDS W3 P56	187	1

	VOTES	PERCENT
US SENATOR		
Vote for not more than 1		
01 = Jack Hoogendyk, Jr.	37,929	99.66
02 = WRITE-IN	130	.34

(CONTINUED FROM PREVIOUS PAGE)	01	02
1400 GRAND RAPIDS W3 P57	106	0
1401 GRAND RAPIDS TWP PCT 01	172	1
1402 GRAND RAPIDS TWP PCT 02	165	0
1403 GRAND RAPIDS TWP PCT 03	289	2
1404 GRAND RAPIDS TWP PCT 04	83	0
1405 GRAND RAPIDS TWP PCT 05	121	1
1406 GRAND RAPIDS TWP PCT 06	202	2
1407 GRAND RAPIDS TWP PCT 07	69	0
1408 GRAND RAPIDS TWP PCT 08	195	0
1409 GRAND RAPIDS TWP PCT 09	110	0
1501 GRANDVILLE PRECINCT 01	293	0
1502 GRANDVILLE PRECINCT 02	155	0
1503 GRANDVILLE PRECINCT 03	234	1
1504 GRANDVILLE PRECINCT 04	260	0
1505 GRANDVILLE PRECINCT 05	372	0
1506 GRANDVILLE PRECINCT 06	126	0
1601 GRATTAN TOWNSHIP PCT 01	290	1
1602 GRATTAN TOWNSHIP PCT 02	175	0
1701 KENTWOOD WARD 01 PCT 01	176	0
1702 KENTWOOD WARD 01 PCT 02	170	1
1703 KENTWOOD WARD 01 PCT 03	182	0
1704 KENTWOOD WARD 01 PCT 04	80	1
1705 KENTWOOD WARD 01 PCT 05	61	0
1706 KENTWOOD WARD 01 PCT 06	194	1
1707 KENTWOOD WARD 01 PCT 07	168	1
1708 KENTWOOD WARD 01 PCT 08	219	0
1709 KENTWOOD WARD 02 PCT 09	260	0
1710 KENTWOOD WARD 01 PCT 10	304	1
1711 KENTWOOD WARD 02 PCT 11	140	2
1712 KENTWOOD WARD 02 PCT 12	132	0
1713 KENTWOOD WARD 02 PCT 13	98	0
1714 KENTWOOD WARD 02 PCT 14	325	3
1715 KENTWOOD WARD 02 PCT 15	269	0
1716 KENTWOOD WARD 02 PCT 16	261	0
1717 KENTWOOD WARD 02 PCT 17	123	0
1718 KENTWOOD WARD 02 PCT 18	183	0
1801 LOWELL PRECINCT 01	104	1
1802 LOWELL PRECINCT 02	69	1
1901 LOWELL TOWNSHIP PCT 01	413	1
1902 LOWELL TOWNSHIP PCT 02	130	0
2001 NELSON TOWNSHIP PCT 01	80	0
2002 NELSON TOWNSHIP PCT 02	75	0
2003 NELSON TOWNSHIP PCT 03	26	0
2101 OAKFIELD TOWNSHIP PCT 01	116	1
2102 OAKFIELD TOWNSHIP PCT 02	106	0
2103 OAKFIELD TOWNSHIP PCT 03	85	0
2201 PLAINFIELD TWP PCT 01	253	0
2202 PLAINFIELD TWP PCT 02	180	1
2203 PLAINFIELD TWP PCT 03	172	0
2204 PLAINFIELD TWP PCT 04	256	0
2205 PLAINFIELD TWP PCT 05	241	1
2206 PLAINFIELD TWP PCT 06	308	1
2207 PLAINFIELD TWP PCT 07	289	1
2208 PLAINFIELD TWP PCT 08	312	2

US SENATOR
Vote for not more than 1

	VOTES	PERCENT
01 = Jack Hoogendyk, Jr.	37,929	99.66
02 = WRITE-IN	130	.34

(CONTINUED FROM PREVIOUS PAGE)	01	02
2209 PLAINFIELD TWP PCT 09	204	2
2210 PLAINFIELD TWP PCT 10	229	2
2211 PLAINFIELD TWP PCT 11	296	3
2301 ROCKFORD PRECINCT 01	205	0
2302 ROCKFORD PRECINCT 02	155	1
2401 SOLON TOWNSHIP PCT 01	111	0
2402 SOLON TOWNSHIP PCT 02	253	2
2501 SPARTA TOWNSHIP PCT 01	328	0
2502 SPARTA TOWNSHIP PCT 02	165	0
2503 SPARTA TOWNSHIP PCT 03	219	1
2601 SPENCER TOWNSHIP PCT 01	70	0
2602 SPENCER TOWNSHIP PCT 02	82	0
2701 TYRONE TWP PCT 01	278	1
2702 TYRONE TWP PCT 02	142	0
2801 VERGENNES TOWNSHIP PCT 01	167	2
2802 VERGENNES TOWNSHIP PCT 02	103	0
2911 WALKER WARD 01 PCT 01	72	0
2912 WALKER WARD 01 PCT 02	126	1
2913 WALKER WARD 01 PCT 03	136	0
2921 WALKER WARD 02 PCT 01	166	0
2922 WALKER WARD 02 PCT 02	159	0
2923 WALKER WARD 02 PCT 03	169	0
2931 WALKER WARD 03 PCT 01	119	0
2932 WALKER WARD 03 PCT 02	156	1
2933 WALKER WARD 03 PCT 03	107	0
3101 WYOMING WARD 01 PCT 01	53	0
3102 WYOMING WARD 01 PCT 02	35	0
3103 WYOMING WARD 01 PCT 03	82	0
3104 WYOMING WARD 01 PCT 04	102	1
3105 WYOMING WARD 01 PCT 05	63	0
3106 WYOMING WARD 01 PCT 06	51	0
3107 WYOMING WARD 01 PCT 07	106	1
3108 WYOMING WARD 01 PCT 08	34	0
3209 WYOMING WARD 02 PCT 09	82	0
3210 WYOMING WARD 02 PCT 10	46	0
3211 WYOMING WARD 02 PCT 11	43	0
3212 WYOMING WARD 02 PCT 12	49	0
3213 WYOMING WARD 02 PCT 13	84	0
3214 WYOMING WARD 02 PCT 14	100	0
3215 WYOMING WARD 02 PCT 15	52	0
3216 WYOMING WARD 02 PCT 16	86	0
3217 WYOMING WARD 02 PCT 17	42	0
3218 WYOMING WARD 02 PCT 18	55	1
3219 WYOMING WARD 02 PCT 19	98	1
3320 WYOMING WARD 03 PCT 20	104	0
3321 WYOMING WARD 03 PCT 21	125	1
3322 WYOMING WARD 03 PCT 22	82	2
3323 WYOMING WARD 03 PCT 23	77	0
3324 WYOMING WARD 03 PCT 24	85	1
3325 WYOMING WARD 03 PCT 25	74	0
3326 WYOMING WARD 03 PCT 26	146	0
3327 WYOMING WARD 03 PCT 27	129	1
3328 WYOMING WARD 03 PCT 28	199	0

REP IN CONGRESS 2ND DISTRICT
Vote for not more than 1

	VOTES	PERCENT
01 = Peter Hoekstra	2,628	99.70
02 = WRITE-IN	8	.30

	01	02
0301 ALPINE TOWNSHIP PCT 01	170	0
0302 ALPINE TOWNSHIP PCT 02	115	1
0303 ALPINE TOWNSHIP PCT 03	328	1
0304 ALPINE TOWNSHIP PCT 04	270	0
0305 ALPINE TOWNSHIP PCT 05	210	2
0306 ALPINE TOWNSHIP PCT 06	8	0
2402 SOLON TOWNSHIP PCT 02	272	0
2501 SPARTA TOWNSHIP PCT 01	358	2
2502 SPARTA TOWNSHIP PCT 02	188	1
2503 SPARTA TOWNSHIP PCT 03	237	0
2701 TYRONE TWP PCT 01	319	1
2702 TYRONE TWP PCT 02	153	0

REP IN CONGRESS 3RD DISTRICT
Vote for not more than 1

	VOTES	PERCENT
01 = Vernon J. Ehlers	38,097	99.52
02 = WRITE-IN	185	.48

	01	02
0101 ADA TOWNSHIP PRECINCT 01	131	1
0102 ADA TOWNSHIP PRECINCT 02	271	0
0103 ADA TOWNSHIP PRECINCT 03	191	1
0104 ADA TOWNSHIP PRECINCT 04	156	0
0105 ADA TOWNSHIP PRECINCT 05	284	3
0106 ADA TOWNSHIP PRECINCT 06	183	1
0107 ADA TOWNSHIP PRECINCT 07	173	0
0108 ADA TOWNSHIP PRECINCT 08	160	0
0201 ALGOMA TOWNSHIP PCT 01	137	1
0202 ALGOMA TOWNSHIP PCT 02	216	0
0203 ALGOMA TOWNSHIP PCT 03	222	3
0204 ALGOMA TOWNSHIP PCT 04	203	0
0401 BOWNE TOWNSHIP PCT 01	254	4
0501 BYRON TOWNSHIP PCT 01	559	2
0502 BYRON TOWNSHIP PCT 02	155	0
0503 BYRON TOWNSHIP PCT 03	64	0
0504 BYRON TOWNSHIP PCT 04	393	1
0506 BYRON TOWNSHIP PCT 05	359	2
0507 BYRON TOWNSHIP PCT 06	357	2
0508 BYRON TOWNSHIP PCT 07	180	1
0509 BYRON TOWNSHIP PCT 08	295	0
0601 CALEDONIA TOWNSHIP PCT 01	370	4
0602 CALEDONIA TOWNSHIP PCT 02	526	5
0603 CALEDONIA TOWNSHIP PCT 03	577	5
0604 CALEDONIA TOWNSHIP PCT 04	527	1
0701 CANNON TOWNSHIP PCT 01	225	1
0702 CANNON TOWNSHIP PCT 02	237	1
0703 CANNON TOWNSHIP PCT 03	229	0
0704 CANNON TOWNSHIP PCT 04	327	0
0705 CANNON TOWNSHIP PCT 05	258	1
0706 CANNON TOWNSHIP PCT 06	264	1
0801 CASCADE TOWNSHIP PCT 01	492	2
0802 CASCADE TOWNSHIP PCT 02	311	2
0803 CASCADE TOWNSHIP PCT 03	434	4
0804 CASCADE TOWNSHIP PCT 04	417	3
0805 CASCADE TOWNSHIP PCT 05	155	1
0806 CASCADE TOWNSHIP PCT 06	232	1
0807 CASCADE TOWNSHIP PCT 07	190	0
0901 CEDAR SPRINGS PRECINCT 01	125	2
1001 COURTLAND TOWNSHIP PCT 01	197	1
1002 COURTLAND TOWNSHIP PCT 02	159	1
1003 COURTLAND TOWNSHIP PCT 03	201	0
1111 EGR WD 01 PCT 01	114	0
1112 EGR WD 01 PCT 02	150	0
1121 EGR WD 02 PCT 01 A	128	0
1122 EGR WD 02 PCT 02	102	1
1131 EGR WD 03 PCT 01	133	2
1132 EGR WD 03 PCT 02	100	0
1201 GAINES TOWNSHIP PCT 01	390	1
1202 GAINES TOWNSHIP PCT 02	281	0
1203 GAINES TOWNSHIP PCT 03	386	2
1204 GAINES TOWNSHIP PCT 04	180	1
1205 GAINES TOWNSHIP PCT 05	110	0
1206 GAINES TOWNSHIP PCT 06	404	2

REP IN CONGRESS 3RD DISTRICT
Vote for not more than 1

	VOTES	PERCENT
01 = Vernon J. Ehlers	38,097	99.52
02 = WRITE-IN	185	.48

(CONTINUED FROM PREVIOUS PAGE)	01	02
1207 GAINES TOWNSHIP PCT 07	428	2
1208 GAINES TOWNSHIP PCT 08	457	2
1301 GRAND RAPIDS W1 P1	44	0
1302 GRAND RAPIDS W1 P2	16	0
1303 GRAND RAPIDS W1 P5	26	0
1304 GRAND RAPIDS W1 P7	94	0
1305 GRAND RAPIDS W1 P8	107	1
1306 GRAND RAPIDS W1 P9	27	0
1307 GRAND RAPIDS W1 P10	39	1
1308 GRAND RAPIDS W1 P11	49	0
1309 GRAND RAPIDS W1 P12	9	0
1310 GRAND RAPIDS W1 P13	23	0
1311 GRAND RAPIDS W1 P14	90	1
1312 GRAND RAPIDS W1 P16	42	0
1313 GRAND RAPIDS W1 P17	39	0
1314 GRAND RAPIDS W1 P18	7	0
1315 GRAND RAPIDS W1 P19	24	1
1316 GRAND RAPIDS W1 P20	25	0
1317 GRAND RAPIDS W1 P21	40	0
1318 GRAND RAPIDS W1 P23	65	1
1319 GRAND RAPIDS W1 P24	235	0
1320 GRAND RAPIDS W1 P25	105	1
1321 GRAND RAPIDS W1 P26	163	0
1322 GRAND RAPIDS W1 P27	196	2
1323 GRAND RAPIDS W1 P28	54	2
1324 GRAND RAPIDS W1 P29	10	0
1325 GRAND RAPIDS W1 P30	3	0
1326 GRAND RAPIDS W1 P31	62	0
1327 GRAND RAPIDS W1 P32	11	0
1328 GRAND RAPIDS W1 P36	15	0
1329 GRAND RAPIDS W1 P38	7	0
1330 GRAND RAPIDS W1 P41	29	1
1331 GRAND RAPIDS W1 P42	70	0
1332 GRAND RAPIDS W1 P43	66	0
1333 GRAND RAPIDS W1 P44	70	0
1334 GRAND RAPIDS W2 P1	65	0
1335 GRAND RAPIDS W2 P2	25	0
1336 GRAND RAPIDS W2 P4	7	0
1337 GRAND RAPIDS W2 P5	22	0
1338 GRAND RAPIDS W2 P6	51	1
1339 GRAND RAPIDS W2 P7	40	0
1340 GRAND RAPIDS W2 P9	15	0
1341 GRAND RAPIDS W2 P10	19	0
1342 GRAND RAPIDS W2 P11	69	1
1343 GRAND RAPIDS W2 P12	31	1
1344 GRAND RAPIDS W2 P14	65	1
1345 GRAND RAPIDS W2 P16	43	0
1346 GRAND RAPIDS W2 P18	27	1
1347 GRAND RAPIDS W2 P20	61	0
1348 GRAND RAPIDS W2 P23	16	0
1349 GRAND RAPIDS W2 P26	67	0
1350 GRAND RAPIDS W2 P27	61	0
1351 GRAND RAPIDS W2 P28	52	0
1352 GRAND RAPIDS W2 P29	39	1

REP IN CONGRESS 3RD DISTRICT
Vote for not more than 1

	VOTES	PERCENT
01 = Vernon J. Ehlers	38,097	99.52
02 = WRITE-IN	185	.48

(CONTINUED FROM PREVIOUS PAGE)	01	02
1353 GRAND RAPIDS W2 P31	74	1
1354 GRAND RAPIDS W2 P34	74	1
1355 GRAND RAPIDS W2 P35	120	0
1356 GRAND RAPIDS W2 P36	75	1
1357 GRAND RAPIDS W2 P37	87	1
1358 GRAND RAPIDS W2 P38	147	1
1359 GRANO RAPIDS W2 P40	42	0
1360 GRANO RAPIDS W2 P41	56	0
1361 GRAND RAPIDS W2 P42	105	1
1362 GRAND RAPIDS W2 P43	134	0
1363 GRAND RAPIDS W2 P44	235	1
1364 GRAND RAPIDS W2 P45	317	0
1365 GRAND RAPIDS W2 P46	192	1
1366 GRAND RAPIDS W2 P47	262	0
1367 GRAND RAPIDS W2 P48	99	0
1368 GRAND RAPIDS W3 P1	101	1
1369 GRAND RAPIDS W3 P2	10	0
1370 GRAND RAPIDS W3 P3	2	0
1371 GRAND RAPIDS W3 P4	30	1
1372 GRAND RAPIDS W3 P5	193	1
1373 GRAND RAPIDS W3 P6	3	1
1374 GRAND RAPIDS W3 P7	100	1
1375 GRAND RAPIDS W3 P8	177	3
1376 GRAND RAPIDS W3 P9	77	0
1377 GRAND RAPIDS W3 P10	94	0
1378 GRAND RAPIDS W3 P14	11	0
1379 GRAND RAPIDS W3 P16	5	0
1380 GRAND RAPIDS W3 P17	9	0
1381 GRAND RAPIDS W3 P18	61	0
1382 GRAND RAPIDS W3 P19	36	1
1383 GRAND RAPIDS W3 P21	43	0
1384 GRAND RAPIDS W3 P23	24	1
1385 GRAND RAPIDS W3 P24	5	0
1386 GRAND RAPIDS W3 P31	52	1
1387 GRAND RAPIDS W3 P32	32	0
1388 GRAND RAPIDS W3 P38	172	1
1389 GRAND RAPIDS W3 P39	269	1
1390 GRAND RAPIDS W3 P42	51	0
1391 GRAND RAPIDS W3 P43	107	0
1392 GRAND RAPIDS W3 P44	58	1
1393 GRAND RAPIDS W3 P45	30	0
1394 GRAND RAPIDS W3 P48	108	0
1395 GRAND RAPIDS W3 P51	68	0
1396 GRAND RAPIDS W3 P53	303	0
1397 GRAND RAPIDS W3 P54	206	2
1398 GRAND RAPIDS W3 P55	18	0
1399 GRAND RAPIDS W3 P56	210	0
1400 GRAND RAPIDS W3 P57	112	0
1401 GRAND RAPIDS TWP PCT 01	189	0
1402 GRAND RAPIDS TWP PCT 02	169	0
1403 GRAND RAPIDS TWP PCT 03	313	2
1404 GRAND RAPIDS TWP PCT 04	90	1
1405 GRAND RAPIDS TWP PCT 05	126	1
1406 GRAND RAPIDS TWP PCT 06	219	2

REP IN CONGRESS 3RD DISTRICT
Vote for not more than 1

	VOTES	PERCENT
01 = Vernon J. Ehlers	38,097	99.52
02 = WRITE-IN	185	.48

(CONTINUED FROM PREVIOUS PAGE)	01	02
1407 GRAND RAPIDS TWP PCT 07	72	1
1408 GRAND RAPIDS TWP PCT 08	203	2
1409 GRAND RAPIDS TWP PCT 09	117	0
1501 GRANDVILLE PRECINCT 01	306	1
1502 GRANDVILLE PRECINCT 02	166	0
1503 GRANDVILLE PRECINCT 03	236	1
1504 GRANDVILLE PRECINCT 04	272	0
1505 GRANDVILLE PRECINCT 05	393	0
1506 GRANDVILLE PRECINCT 06	131	0
1601 GRATTAN TOWNSHIP PCT 01	325	0
1602 GRATTAN TOWNSHIP PCT 02	197	1
1701 KENTWOOD WARD 01 PCT 01	191	2
1702 KENTWOOD WARD 01 PCT 02	186	0
1703 KENTWOOD WARD 01 PCT 03	193	1
1704 KENTWOOD WARD 01 PCT 04	89	0
1705 KENTWOOD WARD 01 PCT 05	64	1
1706 KENTWOOD WARD 01 PCT 06	211	0
1707 KENTWOOD WARD 01 PCT 07	181	3
1708 KENTWOOD WARD 01 PCT 08	242	0
1709 KENTWOOD WARD 02 PCT 09	273	2
1710 KENTWOOD WARD 01 PCT 10	344	2
1711 KENTWOOD WARD 02 PCT 11	152	2
1712 KENTWOOD WARD 02 PCT 12	135	0
1713 KENTWOOD WARD 02 PCT 13	106	1
1714 KENTWOOD WARD 02 PCT 14	363	1
1715 KENTWOOD WARD 02 PCT 15	279	2
1716 KENTWOOD WARD 02 PCT 16	275	0
1717 KENTWOOD WARD 02 PCT 17	136	1
1718 KENTWOOD WARD 02 PCT 18	196	0
1801 LOWELL PRECINCT 01	119	0
1802 LOWELL PRECINCT 02	77	0
1901 LOWELL TOWNSHIP PCT 01	448	1
1902 LOWELL TOWNSHIP PCT 02	138	0
2001 NELSON TOWNSHIP PCT 01	84	0
2002 NELSON TOWNSHIP PCT 02	86	0
2003 NELSON TOWNSHIP PCT 03	28	0
2101 OAKFIELD TOWNSHIP PCT 01	113	1
2102 OAKFIELD TOWNSHIP PCT 02	103	0
2103 OAKFIELD TOWNSHIP PCT 03	88	1
2201 PLAINFIELD TWP PCT 01	255	2
2202 PLAINFIELD TWP PCT 02	184	0
2203 PLAINFIELD TWP PCT 03	176	0
2204 PLAINFIELD TWP PCT 04	269	1
2205 PLAINFIELD TWP PCT 05	263	1
2206 PLAINFIELD TWP PCT 06	325	1
2207 PLAINFIELD TWP PCT 07	293	2
2208 PLAINFIELD TWP PCT 08	332	2
2209 PLAINFIELD TWP PCT 09	215	2
2210 PLAINFIELD TWP PCT 10	245	3
2211 PLAINFIELD TWP PCT 11	318	2
2301 ROCKFORD PRECINCT 01	222	1
2302 ROCKFORD PRECINCT 02	169	1
2401 SOLON TOWNSHIP PCT 01	121	2
2601 SPENCER TOWNSHIP PCT 01	78	0

REP IN CONGRESS 3RD DISTRICT
Vote for not more than 1

	VOTES	PERCENT
01 = Vernon J. Ehlers	38,097	99.52
02 = WRITE-IN	185	.48

(CONTINUED FROM PREVIOUS PAGE)	01	02
2602 SPENCER TOWNSHIP PCT 02	87	0
2801 VERGENNES TOWNSHIP PCT 01	177	1
2802 VERGENNES TOWNSHIP PCT 02	107	1
2911 WALKER WARD 01 PCT 01	78	0
2912 WALKER WARD 01 PCT 02	130	2
2913 WALKER WARD 01 PCT 03	134	0
2921 WALKER WARD 02 PCT 01	170	0
2922 WALKER WARD 02 PCT 02	168	0
2923 WALKER WARD 02 PCT 03	178	0
2931 WALKER WARD 03 PCT 01	125	0
2932 WALKER WARD 03 PCT 02	160	1
2933 WALKER WARD 03 PCT 03	113	0
3101 WYOMING WARD 01 PCT 01	56	0
3102 WYOMING WARD 01 PCT 02	35	0
3103 WYOMING WARD 01 PCT 03	85	0
3104 WYOMING WARD 01 PCT 04	104	0
3105 WYOMING WARD 01 PCT 05	70	0
3106 WYOMING WARD 01 PCT 06	52	2
3107 WYOMING WARD 01 PCT 07	117	0
3108 WYOMING WARD 01 PCT 08	38	0
3209 WYOMING WARD 02 PCT 09	87	1
3210 WYOMING WARD 02 PCT 10	53	0
3211 WYOMING WARD 02 PCT 11	48	0
3212 WYOMING WARD 02 PCT 12	49	0
3213 WYOMING WARD 02 PCT 13	87	0
3214 WYOMING WARD 02 PCT 14	103	0
3215 WYOMING WARD 02 PCT 15	50	0
3216 WYOMING WARD 02 PCT 16	86	0
3217 WYOMING WARD 02 PCT 17	42	0
3218 WYOMING WARD 02 PCT 18	57	2
3219 WYOMING WARD 02 PCT 19	104	2
3320 WYOMING WARD 03 PCT 20	112	0
3321 WYOMING WARD 03 PCT 21	133	0
3322 WYOMING WARD 03 PCT 22	84	1
3323 WYOMING WARD 03 PCT 23	76	1
3324 WYOMING WARD 03 PCT 24	92	2
3325 WYOMING WARD 03 PCT 25	73	0
3326 WYOMING WARD 03 PCT 26	148	1
3327 WYOMING WARD 03 PCT 27	144	2
3328 WYOMING WARD 03 PCT 28	204	1

STATE REPRESENTATIVE 72ND DISTRICT
Vote for not more than 1

	VOTES	PERCENT		VOTES	PERCENT
01 = Justin Amash	4,733	41.39	04 = Linda Steil	2,170	18.98
02 = Timothy S. Cyrus	199	1.74	05 = Ken Yonker	4,010	35.06
03 = David Elias	320	2.80	06 = WRITE-IN	4	.03

	01	02	03	04	05	06
0601 CALEDONIA TOWNSHIP PCT 01	106	8	15	87	197	0
0602 CALEDONIA TOWNSHIP PCT 02	146	16	5	107	315	0
0603 CALEDONIA TOWNSHIP PCT 03	178	3	14	129	317	0
0604 CALEDONIA TOWNSHIP PCT 04	161	8	17	135	248	0
0801 CASCADE TOWNSHIP PCT 01	304	3	15	119	99	1
0802 CASCADE TOWNSHIP PCT 02	166	2	20	88	67	0
0803 CASCADE TOWNSHIP PCT 03	281	13	20	91	78	1
0804 CASCADE TOWNSHIP PCT 04	243	10	16	115	79	0
0805 CASCADE TOWNSHIP PCT 05	67	2	5	40	57	0
0806 CASCADE TOWNSHIP PCT 06	117	4	14	48	63	0
0807 CASCADE TOWNSHIP PCT 07	101	2	12	33	69	0
1201 GAINES TOWNSHIP PCT 01	111	6	7	73	254	0
1202 GAINES TOWNSHIP PCT 02	132	10	5	46	123	0
1203 GAINES TOWNSHIP PCT 03	188	9	6	74	126	0
1204 GAINES TOWNSHIP PCT 04	74	6	8	27	82	0
1205 GAINES TOWNSHIP PCT 05	50	3	4	20	38	0
1206 GAINES TOWNSHIP PCT 06	210	5	6	59	144	0
1207 GAINES TOWNSHIP PCT 07	164	15	8	88	184	2
1208 GAINES TOWNSHIP PCT 08	183	7	9	70	221	0
1701 KENTWOOD WARD 01 PCT 01	85	2	2	32	79	0
1702 KENTWOOD WARD 01 PCT 02	97	0	5	37	57	0
1703 KENTWOOD WARD 01 PCT 03	91	5	3	37	79	0
1704 KENTWOOD WARD 01 PCT 04	35	4	3	22	25	0
1705 KENTWOOD WARD 01 PCT 05	30	2	4	8	27	0
1706 KENTWOOD WARD 01 PCT 06	91	2	1	55	80	0
1707 KENTWOOD WARD 01 PCT 07	76	2	4	26	90	0
1708 KENTWOOD WARD 01 PCT 08	122	7	5	32	92	0
1709 KENTWOOD WARD 02 PCT 09	122	6	10	65	102	0
1710 KENTWOOD WARD 01 PCT 10	185	9	15	59	114	0
1711 KENTWOOD WARD 02 PCT 11	81	5	4	25	45	0
1712 KENTWOOD WARD 02 PCT 12	72	2	1	30	36	0
1713 KENTWOOD WARD 02 PCT 13	60	3	4	23	27	0
1714 KENTWOOD WARD 02 PCT 14	174	4	13	118	84	0
1715 KENTWOOD WARD 02 PCT 15	143	2	18	42	100	0
1716 KENTWOOD WARD 02 PCT 16	113	1	5	53	108	0
1717 KENTWOOD WARD 02 PCT 17	82	4	3	23	32	0
1718 KENTWOOD WARD 02 PCT 18	92	7	14	34	72	0

STATE REPRESENTATIVE 73RD DISTRICT
Vote for not more than 1

	VOTES	PERCENT
01 = Tom Pearce	8,487	99.64
02 = WRITE-IN	31	.36

	01	02
0201 ALGOMA TOWNSHIP PCT 01	135	2
0202 ALGOMA TOWNSHIP PCT 02	214	1
0203 ALGOMA TOWNSHIP PCT 03	213	1
0204 ALGOMA TOWNSHIP PCT 04	205	0
0701 CANNON TOWNSHIP PCT 01	224	0
0702 CANNON TOWNSHIP PCT 02	249	0
0703 CANNON TOWNSHIP PCT 03	234	0
0704 CANNON TOWNSHIP PCT 04	331	1
0705 CANNON TOWNSHIP PCT 05	262	1
0706 CANNON TOWNSHIP PCT 06	260	2
0901 CEDAR SPRINGS PRECINCT 01	121	1
1001 COURTLAND TOWNSHIP PCT 01	200	0
1002 COURTLAND TOWNSHIP PCT 02	162	0
1003 COURTLAND TOWNSHIP PCT 03	210	0
2001 NELSON TOWNSHIP PCT 01	82	1
2002 NELSON TOWNSHIP PCT 02	83	0
2003 NELSON TOWNSHIP PCT 03	26	0
2101 OAKFIELD TOWNSHIP PCT 01	120	1
2102 OAKFIELD TOWNSHIP PCT 02	108	0
2103 OAKFIELD TOWNSHIP PCT 03	86	1
2201 PLAINFIELD TWP PCT 01	263	0
2202 PLAINFIELD TWP PCT 02	182	1
2203 PLAINFIELD TWP PCT 03	174	0
2204 PLAINFIELD TWP PCT 04	262	0
2205 PLAINFIELD TWP PCT 05	253	0
2206 PLAINFIELD TWP PCT 06	324	0
2207 PLAINFIELD TWP PCT 07	296	1
2208 PLAINFIELD TWP PCT 08	317	2
2209 PLAINFIELD TWP PCT 09	215	1
2210 PLAINFIELD TWP PCT 10	243	2
2211 PLAINFIELD TWP PCT 11	314	3
2301 ROCKFORD PRECINCT 01	220	1
2302 ROCKFORD PRECINCT 02	167	1
2401 SOLON TOWNSHIP PCT 01	118	1
2402 SOLON TOWNSHIP PCT 02	266	1
2501 SPARTA TOWNSHIP PCT 01	352	1
2502 SPARTA TOWNSHIP PCT 02	176	0
2503 SPARTA TOWNSHIP PCT 03	217	1
2601 SPENCER TOWNSHIP PCT 01	77	0
2602 SPENCER TOWNSHIP PCT 02	86	0
2701 TYRONE TWP PCT 01	296	3
2702 TYRONE TWP PCT 02	144	0

STATE REPRESENTATIVE 74TH DISTRICT
Vote for not more than 1

	VOTES	PERCENT
01 = Dave Agema	2,513	99.25
02 = WRITE-IN	19	.75

	01	02
0301 ALPINE TOWNSHIP PCT 01	160	0
0302 ALPINE TOWNSHIP PCT 02	111	1
0303 ALPINE TOWNSHIP PCT 03	315	3
0304 ALPINE TOWNSHIP PCT 04	261	1
0305 ALPINE TOWNSHIP PCT 05	197	1
0306 ALPINE TOWNSHIP PCT 06	6	0
1501 GRANDVILLE PRECINCT 01	300	4
1502 GRANDVILLE PRECINCT 02	158	1
1503 GRANDVILLE PRECINCT 03	233	4
1504 GRANDVILLE PRECINCT 04	267	2
1505 GRANDVILLE PRECINCT 05	380	1
1506 GRANDVILLE PRECINCT 06	125	1

STATE REPRESENTATIVE 75TH DISTRICT
Vote for not more than 1

	VOTES	PERCENT		VOTES	PERCENT
01 = Michael Burdo	388	7.80	03 = Dan Tietema	3,748	75.37
02 = T. J. Carnegie	829	16.67	04 = WRITE-IN	8	.16

	01	02	03	04
1121 EGR WD 02 PCT 01 A	0	0	1	0
1330 GRAND RAPIDS W1 P41	4	5	24	1
1331 GRAND RAPIDS W1 P42	11	13	47	1
1332 GRAND RAPIDS W1 P43	8	16	47	0
1333 GRAND RAPIDS W1 P44	12	15	49	0
1334 GRAND RAPIDS W2 P1	8	9	54	0
1335 GRAND RAPIDS W2 P2	6	11	10	0
1336 GRAND RAPIDS W2 P4	2	0	6	0
1337 GRAND RAPIDS W2 P5	4	4	14	0
1338 GRAND RAPIDS W2 P6	6	11	35	1
1347 GRAND RAPIDS W2 P20	2	21	39	0
1354 GRAND RAPIDS W2 P34	14	17	42	0
1357 GRAND RAPIDS W2 P37	13	23	51	0
1358 GRAND RAPIDS W2 P38	8	42	98	1
1362 GRAND RAPIDS W2 P43	24	19	93	0
1363 GRAND RAPIDS W2 P44	23	51	173	1
1364 GRAND RAPIDS W2 P45	33	43	249	0
1365 GRAND RAPIDS W2 P46	12	14	163	0
1366 GRAND RAPIDS W2 P47	24	45	223	0
1367 GRAND RAPIDS W2 P48	5	25	83	0
1368 GRAND RAPIDS W3 P1	10	35	54	0
1369 GRAND RAPIDS W3 P2	2	5	4	0
1370 GRAND RAPIDS W3 P3	1	0	0	0
1371 GRAND RAPIDS W3 P4	2	5	25	0
1372 GRAND RAPIDS W3 P5	4	31	174	0
1374 GRAND RAPIDS W3 P7	10	17	75	1
1375 GRAND RAPIDS W3 P8	12	17	157	0
1376 GRAND RAPIDS W3 P9	3	21	56	1
1377 GRAND RAPIDS W3 P10	2	18	74	0
1380 GRAND RAPIDS W3 P17	1	1	8	0
1381 GRAND RAPIDS W3 P18	8	30	30	0
1382 GRAND RAPIDS W3 P19	1	11	24	0
1383 GRAND RAPIDS W3 P21	4	9	30	0
1384 GRAND RAPIDS W3 P23	2	5	16	0
1386 GRAND RAPIDS W3 P31	3	11	49	0
1387 GRAND RAPIDS W3 P32	4	6	20	0
1388 GRAND RAPIDS W3 P38	5	29	144	1
1389 GRAND RAPIDS W3 P39	10	32	257	0
1390 GRAND RAPIDS W3 P42	9	6	41	0
1391 GRAND RAPIDS W3 P43	11	13	83	0
1392 GRAND RAPIDS W3 P44	5	14	40	0
1393 GRAND RAPIDS W3 P45	2	3	23	0
1394 GRAND RAPIDS W3 P48	10	18	83	0
1395 GRAND RAPIDS W3 P51	11	12	45	0
1396 GRAND RAPIDS W3 P53	4	30	266	0
1397 GRAND RAPIDS W3 P54	4	20	199	0
1398 GRAND RAPIDS W3 P55	1	5	12	0
1399 GRAND RAPIDS W3 P56	9	31	173	0
1400 GRAND RAPIDS W3 P57	19	10	85	0

STATE REPRESENTATIVE 76TH DISTRICT
Vote for not more than 1

	VOTES	PERCENT
01 = Marc A. Tonnemacher	1,863	99.47
02 = WRITE-IN	10	.53

	01	02
1301 GRAND RAPIDS W1 P1	38	0
1302 GRAND RAPIDS W1 P2	13	0
1303 GRAND RAPIDS W1 P5	25	0
1304 GRAND RAPIDS W1 P7	84	1
1305 GRAND RAPIDS W1 P8	91	0
1306 GRAND RAPIDS W1 P9	26	0
1307 GRAND RAPIDS W1 P10	37	0
1308 GRAND RAPIDS W1 P11	44	0
1309 GRAND RAPIDS W1 P12	8	1
1310 GRAND RAPIDS W1 P13	17	1
1311 GRAND RAPIDS W1 P14	82	1
1312 GRAND RAPIDS W1 P16	42	0
1313 GRAND RAPIDS W1 P17	39	0
1314 GRAND RAPIDS W1 P18	7	0
1316 GRAND RAPIDS W1 P20	20	0
1318 GRAND RAPIDS W1 P23	56	0
1319 GRAND RAPIDS W1 P24	223	1
1320 GRAND RAPIDS W1 P25	97	0
1321 GRAND RAPIDS W1 P26	156	0
1322 GRAND RAPIDS W1 P27	175	0
1323 GRAND RAPIDS W1 P28	52	0
1324 GRAND RAPIDS W1 P29	10	0
1325 GRAND RAPIDS W1 P30	3	0
1326 GRAND RAPIDS W1 P31	56	0
1327 GRAND RAPIDS W1 P32	11	0
1328 GRAND RAPIDS W1 P36	16	0
1329 GRAND RAPIDS W1 P38	7	0
1339 GRAND RAPIDS W2 P7	36	0
1340 GRAND RAPIDS W2 P9	14	0
1341 GRAND RAPIDS W2 P10	16	0
1343 GRAND RAPIDS W2 P12	33	0
1345 GRAND RAPIDS W2 P16	39	1
1346 GRAND RAPIDS W2 P18	27	0
1348 GRAND RAPIDS W2 P23	17	0
1349 GRAND RAPIDS W2 P26	56	0
1350 GRAND RAPIDS W2 P27	48	1
1351 GRAND RAPIDS W2 P28	49	1
1352 GRAND RAPIDS W2 P29	35	1
1359 GRAND RAPIDS W2 P40	37	0
1373 GRAND RAPIDS W3 P6	3	1
1378 GRAND RAPIDS W3 P14	11	0
1379 GRAND RAPIDS W3 P16	3	0
1385 GRAND RAPIDS W3 P24	4	0

STATE REPRESENTATIVE 77TH DISTRICT
Vote for not more than 1

	VOTES	PERCENT
01 = Kevin J. Green	4,729	99.54
02 = WRITE-IN	22	.46

	01	02
0501 BYRON TOWNSHIP PCT 01	547	1
0502 BYRON TOWNSHIP PCT 02	155	0
0503 BYRON TOWNSHIP PCT 03	58	1
0504 BYRON TOWNSHIP PCT 04	390	1
0506 BYRON TOWNSHIP PCT 05	362	2
0507 BYRON TOWNSHIP PCT 06	352	4
0508 BYRON TOWNSHIP PCT 07	177	1
0509 BYRON TOWNSHIP PCT 08	291	0
3101 WYOMING WARD 01 PCT 01	57	0
3102 WYOMING WARD 01 PCT 02	34	0
3103 WYOMING WARD 01 PCT 03	84	0
3104 WYOMING WARD 01 PCT 04	106	0
3105 WYOMING WARD 01 PCT 05	70	1
3106 WYOMING WARD 01 PCT 06	53	0
3107 WYOMING WARD 01 PCT 07	118	0
3108 WYOMING WARD 01 PCT 08	36	1
3209 WYOMING WARD 02 PCT 09	86	1
3210 WYOMING WARD 02 PCT 10	54	0
3211 WYOMING WARD 02 PCT 11	47	0
3212 WYOMING WARD 02 PCT 12	50	0
3213 WYOMING WARD 02 PCT 13	91	0
3214 WYOMING WARD 02 PCT 14	101	0
3215 WYOMING WARD 02 PCT 15	51	0
3216 WYOMING WARD 02 PCT 16	88	0
3217 WYOMING WARD 02 PCT 17	44	0
3218 WYOMING WARD 02 PCT 18	60	0
3219 WYOMING WARD 02 PCT 19	105	0
3320 WYOMING WARD 03 PCT 20	113	0
3321 WYOMING WARD 03 PCT 21	133	0
3322 WYOMING WARD 03 PCT 22	89	2
3323 WYOMING WARD 03 PCT 23	76	0
3324 WYOMING WARD 03 PCT 24	93	2
3325 WYOMING WARD 03 PCT 25	73	2
3326 WYOMING WARD 03 PCT 26	147	1
3327 WYOMING WARD 03 PCT 27	135	2
3328 WYOMING WARD 03 PCT 28	203	0

STATE REPRESENTATIVE 86TH DISTRICT
Vote for not more than 1

	VOTES	PERCENT
01 = Dave Hildenbrand	7,480	99.72
02 = WRITE-IN	21	.28

	01	02
0101 ADA TOWNSHIP PRECINCT 01	127	2
0102 ADA TOWNSHIP PRECINCT 02	264	0
0103 ADA TOWNSHIP PRECINCT 03	189	0
0104 ADA TOWNSHIP PRECINCT 04	158	0
0105 ADA TOWNSHIP PRECINCT 05	282	0
0106 ADA TOWNSHIP PRECINCT 06	180	0
0107 ADA TOWNSHIP PRECINCT 07	165	0
0108 ADA TOWNSHIP PRECINCT 08	157	1
0401 BOWNE TOWNSHIP PCT 01	257	4
1111 EGR WD 01 PCT 01	112	0
1112 EGR WD 01 PCT 02	142	0
1121 EGR WD 02 PCT 01 A	124	0
1122 EGR WD 02 PCT 02	97	1
1131 EGR WD 03 PCT 01	126	0
1132 EGR WD 03 PCT 02	101	0
1315 GRAND RAPIDS W1 P19	22	0
1317 GRAND RAPIDS W1 P21	40	0
1342 GRAND RAPIDS W2 P11	69	0
1344 GRAND RAPIDS W2 P14	61	1
1353 GRAND RAPIDS W2 P31	75	1
1355 GRAND RAPIDS W2 P35	122	0
1356 GRAND RAPIDS W2 P36	73	0
1360 GRAND RAPIDS W2 P41	55	0
1361 GRAND RAPIDS W2 P42	108	0
1401 GRAND RAPIDS TWP PCT 01	185	0
1402 GRAND RAPIDS TWP PCT 02	170	0
1403 GRAND RAPIDS TWP PCT 03	306	2
1404 GRAND RAPIDS TWP PCT 04	91	0
1405 GRAND RAPIDS TWP PCT 05	122	1
1406 GRAND RAPIDS TWP PCT 06	216	2
1407 GRAND RAPIDS TWP PCT 07	70	1
1408 GRAND RAPIDS TWP PCT 08	201	1
1409 GRAND RAPIDS TWP PCT 09	120	0
1601 GRATTAN TOWNSHIP PCT 01	320	0
1602 GRATTAN TOWNSHIP PCT 02	205	0
1801 LOWELL PRECINCT 01	120	0
1802 LOWELL PRECINCT 02	82	0
1901 LOWELL TOWNSHIP PCT 01	460	1
1902 LOWELL TOWNSHIP PCT 02	146	1
2801 VERGENNES TOWNSHIP PCT 01	183	1
2802 VERGENNES TOWNSHIP PCT 02	109	0
2911 WALKER WARD 01 PCT 01	77	0
2912 WALKER WARD 01 PCT 02	132	1
2913 WALKER WARD 01 PCT 03	139	0
2921 WALKER WARD 02 PCT 01	176	0
2922 WALKER WARD 02 PCT 02	167	0
2923 WALKER WARD 02 PCT 03	180	0
2931 WALKER WARD 03 PCT 01	121	0
2932 WALKER WARD 03 PCT 02	164	0
2933 WALKER WARD 03 PCT 03	112	0

US SENATOR
Vote for not more than 1

	VOTES	PERCENT
01 = Carl Levin	13,718	99.62
02 = WRITE-IN	52	.38

	01	02
0101 ADA TOWNSHIP PRECINCT 01	31	0
0102 ADA TOWNSHIP PRECINCT 02	40	0
0103 ADA TOWNSHIP PRECINCT 03	23	0
0104 ADA TOWNSHIP PRECINCT 04	16	0
0105 ADA TOWNSHIP PRECINCT 05	27	0
0106 ADA TOWNSHIP PRECINCT 06	7	0
0107 ADA TOWNSHIP PRECINCT 07	24	0
0108 ADA TOWNSHIP PRECINCT 08	18	0
0201 ALGOMA TOWNSHIP PCT 01	43	0
0202 ALGOMA TOWNSHIP PCT 02	37	1
0203 ALGOMA TOWNSHIP PCT 03	42	0
0204 ALGOMA TOWNSHIP PCT 04	39	1
0301 ALPINE TOWNSHIP PCT 01	25	0
0302 ALPINE TOWNSHIP PCT 02	46	0
0303 ALPINE TOWNSHIP PCT 03	89	0
0304 ALPINE TOWNSHIP PCT 04	60	1
0305 ALPINE TOWNSHIP PCT 05	37	0
0306 ALPINE TOWNSHIP PCT 06	9	0
0401 BOWNE TOWNSHIP PCT 01	27	0
0501 BYRON TOWNSHIP PCT 01	51	0
0502 BYRON TOWNSHIP PCT 02	28	0
0503 BYRON TOWNSHIP PCT 03	24	0
0504 BYRON TOWNSHIP PCT 04	22	0
0506 BYRON TOWNSHIP PCT 05	16	0
0507 BYRON TOWNSHIP PCT 06	24	0
0508 BYRON TOWNSHIP PCT 07	17	0
0509 BYRON TOWNSHIP PCT 08	70	0
0601 CALEDONIA TOWNSHIP PCT 01	25	0
0602 CALEDONIA TOWNSHIP PCT 02	25	0
0603 CALEDONIA TOWNSHIP PCT 03	49	0
0604 CALEDONIA TOWNSHIP PCT 04	37	0
0701 CANNON TOWNSHIP PCT 01	31	0
0702 CANNON TOWNSHIP PCT 02	46	0
0703 CANNON TOWNSHIP PCT 03	39	0
0704 CANNON TOWNSHIP PCT 04	51	0
0705 CANNON TOWNSHIP PCT 05	51	0
0706 CANNON TOWNSHIP PCT 06	34	0
0801 CASCADE TOWNSHIP PCT 01	65	0
0802 CASCADE TOWNSHIP PCT 02	24	0
0803 CASCADE TOWNSHIP PCT 03	66	0
0804 CASCADE TOWNSHIP PCT 04	61	0
0805 CASCADE TOWNSHIP PCT 05	25	0
0806 CASCADE TOWNSHIP PCT 06	41	0
0807 CASCADE TOWNSHIP PCT 07	30	0
0901 CEDAR SPRINGS PRECINCT 01	55	0
1001 COURTLAND TOWNSHIP PCT 01	40	0
1002 COURTLAND TOWNSHIP PCT 02	32	0
1003 COURTLAND TOWNSHIP PCT 03	48	0
1111 EGR WD 01 PCT 01	59	1
1112 EGR WD 01 PCT 02	75	0
1121 EGR WD 02 PCT 01 A	60	0
1122 EGR WD 02 PCT 02	42	0
1131 EGR WD 03 PCT 01	54	1

US SENATOR
Vote for not more than 1

	VOTES	PERCENT
01 = Carl Levin	13,718	99.62
02 = WRITE-IN	52	.38

(CONTINUED FROM PREVIOUS PAGE)	01	02
1132 EGR WD 03 PCT 02	80	0
1201 GAINES TOWNSHIP PCT 01	18	1
1202 GAINES TOWNSHIP PCT 02	24	0
1203 GAINES TOWNSHIP PCT 03	25	0
1204 GAINES TOWNSHIP PCT 04	49	1
1205 GAINES TOWNSHIP PCT 05	19	1
1206 GAINES TOWNSHIP PCT 06	32	0
1207 GAINES TOWNSHIP PCT 07	47	0
1208 GAINES TOWNSHIP PCT 08	107	1
1301 GRAND RAPIDS W1 P1	62	1
1302 GRAND RAPIDS W1 P2	28	0
1303 GRAND RAPIDS W1 P5	49	1
1304 GRANO RAPIDS W1 P7	43	0
1305 GRAND RAPIDS W1 P8	98	0
1306 GRAND RAPIDS W1 P9	39	0
1307 GRAND RAPIDS W1 P10	52	0
1308 GRAND RAPIDS W1 P11	77	0
1309 GRAND RAPIDS W1 P12	36	0
1310 GRAND RAPIDS W1 P13	28	0
1311 GRAND RAPIDS W1 P14	52	0
1312 GRAND RAPIDS W1 P16	57	0
1313 GRAND RAPIDS W1 P17	38	0
1314 GRAND RAPIDS W1 P18	38	0
1315 GRAND RAPIDS W1 P19	24	0
1316 GRAND RAPIDS W1 P20	15	0
1317 GRAND RAPIDS W1 P21	29	0
1318 GRAND RAPIDS W1 P23	39	0
1319 GRAND RAPIDS W1 P24	86	2
1320 GRAND RAPIDS W1 P25	53	0
1321 GRAND RAPIDS W1 P26	95	0
1322 GRAND RAPIDS W1 P27	107	0
1323 GRAND RAPIDS W1 P28	54	0
1324 GRAND RAPIDS W1 P29	12	1
1325 GRAND RAPIDS W1 P30	13	0
1326 GRAND RAPIDS W1 P31	40	0
1327 GRAND RAPIDS W1 P32	15	0
1328 GRAND RAPIDS W1 P36	23	0
1329 GRAND RAPIDS W1 P38	18	0
1330 GRAND RAPIDS W1 P41	26	0
1331 GRAND RAPIDS W1 P42	42	1
1332 GRAND RAPIDS W1 P43	35	0
1333 GRAND RAPIDS W1 P44	36	0
1334 GRAND RAPIDS W2 P1	63	0
1335 GRAND RAPIDS W2 P2	39	0
1336 GRAND RAPIDS W2 P4	65	0
1337 GRAND RAPIDS W2 P5	61	0
1338 GRAND RAPIDS W2 P6	42	0
1339 GRAND RAPIDS W2 P7	164	1
1340 GRAND RAPIDS W2 P9	66	1
1341 GRAND RAPIDS W2 P10	37	0
1342 GRAND RAPIDS W2 P11	36	0
1343 GRAND RAPIDS W2 P12	41	0
1344 GRAND RAPIDS W2 P14	34	1
1345 GRAND RAPIDS W2 P16	94	2

US SENATOR
Vote for not more than 1

	VOTES	PERCENT
01 = Carl Levin	13,718	99.62
02 = WRITE-IN	52	.38

(CONTINUED FROM PREVIOUS PAGE)	01	02
1346 GRAND RAPIDS W2 P18	66	0
1347 GRAND RAPIDS W2 P20	39	0
1348 GRAND RAPIDS W2 P23	26	0
1349 GRAND RAPIDS W2 P26	45	0
1350 GRAND RAPIDS W2 P27	75	0
1351 GRAND RAPIDS W2 P28	41	0
1352 GRAND RAPIDS W2 P29	34	1
1353 GRAND RAPIDS W2 P31	53	0
1354 GRAND RAPIDS W2 P34	139	1
1355 GRAND RAPIDS W2 P35	73	0
1356 GRAND RAPIDS W2 P36	43	0
1357 GRAND RAPIDS W2 P37	44	0
1358 GRAND RAPIDS W2 P38	83	0
1359 GRAND RAPIDS W2 P40	24	0
1360 GRAND RAPIDS W2 P41	58	0
1361 GRAND RAPIDS W2 P42	59	0
1362 GRAND RAPIDS W2 P43	64	1
1363 GRAND RAPIDS W2 P44	100	0
1364 GRAND RAPIDS W2 P45	97	0
1365 GRAND RAPIDS W2 P46	85	0
1366 GRAND RAPIDS W2 P47	138	0
1367 GRAND RAPIDS W2 P48	59	0
1368 GRAND RAPIDS W3 P1	107	0
1369 GRAND RAPIDS W3 P2	53	0
1370 GRAND RAPIDS W3 P3	64	1
1371 GRAND RAPIDS W3 P4	46	0
1372 GRAND RAPIDS W3 P5	83	1
1373 GRAND RAPIDS W3 P6	79	0
1374 GRAND RAPIDS W3 P7	75	1
1375 GRAND RAPIDS W3 P8	77	0
1376 GRAND RAPIDS W3 P9	82	1
1377 GRAND RAPIDS W3 P10	39	0
1378 GRAND RAPIDS W3 P14	105	0
1379 GRAND RAPIDS W3 P16	83	5
1380 GRAND RAPIDS W3 P17	105	0
1381 GRAND RAPIDS W3 P18	51	0
1382 GRAND RAPIDS W3 P19	71	1
1383 GRAND RAPIDS W3 P21	72	0
1384 GRAND RAPIDS W3 P23	68	0
1385 GRAND RAPIDS W3 P24	77	0
1386 GRAND RAPIDS W3 P31	39	0
1387 GRAND RAPIDS W3 P32	67	0
1388 GRAND RAPIDS W3 P38	40	0
1389 GRAND RAPIDS W3 P39	73	0
1390 GRAND RAPIDS W3 P42	24	0
1391 GRAND RAPIDS W3 P43	46	0
1392 GRAND RAPIDS W3 P44	46	0
1393 GRAND RAPIDS W3 P45	57	0
1394 GRAND RAPIDS W3 P48	51	0
1395 GRAND RAPIDS W3 P51	51	0
1396 GRAND RAPIDS W3 P53	58	0
1397 GRAND RAPIDS W3 P54	53	0
1398 GRAND RAPIDS W3 P55	25	0
1399 GRAND RAPIDS W3 P56	81	0

US SENATOR
Vote for not more than 1

	VOTES	PERCENT
01 = Carl Levin	13,718	99.62
02 = WRITE-IN	52	.38

(CONTINUED FROM PREVIOUS PAGE)	01	02
1400 GRAND RAPIDS W3 P57	46	1
1401 GRAND RAPIDS TWP PCT 01	44	0
1402 GRAND RAPIDS TWP PCT 02	51	0
1403 GRAND RAPIDS TWP PCT 03	90	0
1404 GRAND RAPIDS TWP PCT 04	40	0
1405 GRAND RAPIDS TWP PCT 05	38	0
1406 GRAND RAPIDS TWP PCT 06	49	0
1407 GRAND RAPIDS TWP PCT 07	18	0
1408 GRAND RAPIDS TWP PCT 08	33	0
1409 GRAND RAPIDS TWP PCT 09	29	0
1501 GRANDVILLE PRECINCT 01	58	1
15D2 GRANDVILLE PRECINCT 02	45	0
1503 GRANDVILLE PRECINCT 03	39	0
1504 GRANDVILLE PRECINCT 04	64	0
1505 GRANDVILLE PRECINCT 05	63	0
1506 GRANOVILLE PRECINCT 06	27	0
1601 GRATTAN TOWNSHIP PCT 01	46	0
1602 GRATTAN TOWNSHIP PCT 02	42	0
1701 KENTWOOD WARD 01 PCT 01	73	0
1702 KENTWOOD WARD 01 PCT 02	66	0
1703 KENTWOOD WARD 01 PCT 03	73	0
1704 KENTWOOD WARD 01 PCT 04	42	0
1705 KENTWOOD WARD 01 PCT 05	30	0
1706 KENTWOOD WARD 01 PCT 06	78	0
1707 KENTWOOD WARD 01 PCT 07	83	0
1708 KENTWOOD WARD 01 PCT 08	85	1
1709 KENTWOOD WARD 02 PCT 09	131	0
1710 KENTWOOD WARD 01 PCT 10	119	1
1711 KENTWOOD WARD 02 PCT 11	100	0
1712 KENTWOOD WARD 02 PCT 12	71	0
1713 KENTWOOD WARD 02 PCT 13	61	0
1714 KENTWOOD WARD 02 PCT 14	90	0
1715 KENTWOOD WARD 02 PCT 15	100	0
1716 KENTWOOD WARD 02 PCT 16	44	0
1717 KENTWOOD WARD 02 PCT 17	58	1
1718 KENTWOOD WARD 02 PCT 18	80	1
1801 LOWELL PRECINCT 01	34	0
1802 LOWELL PRECINCT 02	50	0
1901 LOWELL TOWNSHIP PCT 01	38	0
1902 LOWELL TOWNSHIP PCT 02	33	0
2001 NELSON TOWNSHIP PCT 01	30	0
2002 NELSON TOWNSHIP PCT 02	24	1
2003 NELSON TOWNSHIP PCT 03	10	0
2101 OAKFIELD TOWNSHIP PCT 01	38	0
2102 OAKFIELD TOWNSHIP PCT 02	46	0
2103 OAKFIELD TOWNSHIP PCT 03	31	0
2201 PLAINFIELD TWP PCT 01	61	0
2202 PLAINFIELD TWP PCT 02	70	0
2203 PLAINFIELD TWP PCT 03	66	0
2204 PLAINFIELD TWP PCT 04	70	0
2205 PLAINFIELD TWP PCT 05	77	1
2206 PLAINFIELD TWP PCT 06	92	0
2207 PLAINFIELD TWP PCT 07	59	1
2208 PLAINFIELD TWP PCT 08	87	0

	VOTES	PERCENT
US SENATOR		
Vote for not more than 1		
01 = Carl Levin	13,718	99.62
02 = WRITE-IN	52	.38

(CONTINUED FROM PREVIOUS PAGE)	01	02
2209 PLAINFIELD TWP PCT 09	55	0
2210 PLAINFIELD TWP PCT 10	56	0
2211 PLAINFIELD TWP PCT 11	62	1
2301 ROCKFORD PRECINCT 01	112	0
2302 ROCKFORD PRECINCT 02	52	1
2401 SOLON TOWNSHIP PCT 01	44	0
2402 SOLON TOWNSHIP PCT 02	52	0
2501 SPARTA TOWNSHIP PCT 01	131	0
2502 SPARTA TOWNSHIP PCT 02	39	0
2503 SPARTA TOWNSHIP PCT 03	53	0
2601 SPENCER TOWNSHIP PCT 01	35	0
2602 SPENCER TOWNSHIP PCT 02	55	0
2701 TYRONE TWP PCT 01	59	0
2702 TYRONE TWP PCT 02	22	0
2801 VERGENNES TOWNSHIP PCT 01	37	0
2802 VERGENNES TOWNSHIP PCT 02	20	0
2911 WALKER WARD 01 PCT 01	24	0
2912 WALKER WARD 01 PCT 02	46	0
2913 WALKER WARD 01 PCT 03	69	0
2921 WALKER WARD 02 PCT 01	58	0
2922 WALKER WARD 02 PCT 02	93	0
2923 WALKER WARD 02 PCT 03	61	1
2931 WALKER WARD 03 PCT 01	67	1
2932 WALKER WARD 03 PCT 02	35	0
2933 WALKER WARD 03 PCT 03	51	0
3101 WYOMING WARD 01 PCT 01	33	0
3102 WYOMING WARD 01 PCT 02	20	0
3103 WYOMING WARD 01 PCT 03	37	0
3104 WYOMING WARD 01 PCT 04	53	1
3105 WYOMING WARD 01 PCT 05	79	0
3106 WYOMING WARD 01 PCT 06	28	1
3107 WYOMING WARD 01 PCT 07	45	0
3108 WYOMING WARD 01 PCT 08	13	0
3209 WYOMING WARD 02 PCT 09	27	0
3210 WYOMING WARD 02 PCT 10	27	0
3211 WYOMING WARD 02 PCT 11	24	0
3212 WYOMING WARD 02 PCT 12	37	0
3213 WYOMING WARD D2 PCT 13	30	2
3214 WYOMING WARD 02 PCT 14	27	0
3215 WYOMING WARD 02 PCT 15	27	0
3216 WYOMING WARD 02 PCT 16	43	0
3217 WYOMING WARD 02 PCT 17	27	0
3218 WYOMING WARD 02 PCT 18	40	1
3219 WYOMING WARD 02 PCT 19	67	1
3320 WYOMING WARD 03 PCT 20	40	0
3321 WYOMING WARD 03 PCT 21	56	0
3322 WYOMING WARD 03 PCT 22	59	0
3323 WYOMING WARD 03 PCT 23	35	0
3324 WYOMING WARD 03 PCT 24	47	0
3325 WYOMING WARD 03 PCT 25	20	0
3326 WYOMING WARD 03 PCT 26	40	0
3327 WYOMING WARD 03 PCT 27	27	0
3328 WYOMING WARD 03 PCT 28	48	0

REP IN CONGRESS 2ND DISTRICT
Vote for not more than 1

	VOTES	PERCENT
01 = Fred Johnson	597	100.00
02 = WRITE-IN	0	

	01	02
0301 ALPINE TOWNSHIP PCT 01	25	0
0302 ALPINE TOWNSHIP PCT 02	46	0
0303 ALPINE TOWNSHIP PCT 03	84	0
0304 ALPINE TOWNSHIP PCT 04	61	0
0305 ALPINE TOWNSHIP PCT 05	37	0
0306 ALPINE TOWNSHIP PCT 06	9	0
2402 SOLON TOWNSHIP PCT 02	53	0
2501 SPARTA TOWNSHIP PCT 01	126	0
2502 SPARTA TOWNSHIP PCT 02	34	0
2503 SPARTA TOWNSHIP PCT 03	47	0
2701 TYRONE TWP PCT 01	53	0
2702 TYRONE TWP PCT 02	22	0

REP IN CONGRESS 3RD DISTRICT
Vote for not more than 1

	VOTES	PERCENT
01 = Henry Sanchez	11,801	99.44
02 = WRITE-IN	67	.56

	01	02
0101 ADA TOWNSHIP PRECINCT 01	29	0
0102 ADA TOWNSHIP PRECINCT 02	37	0
0103 ADA TOWNSHIP PRECINCT 03	20	0
0104 ADA TOWNSHIP PRECINCT 04	14	0
0105 ADA TOWNSHIP PRECINCT 05	25	0
0106 ADA TOWNSHIP PRECINCT 06	6	0
0107 ADA TOWNSHIP PRECINCT 07	20	0
0108 ADA TOWNSHIP PRECINCT 08	17	0
0201 ALGOMA TOWNSHIP PCT 01	39	0
0202 ALGOMA TOWNSHIP PCT 02	39	0
0203 ALGOMA TOWNSHIP PCT 03	40	0
0204 ALGOMA TOWNSHIP PCT 04	39	0
0401 BOWNE TOWNSHIP PCT 01	23	0
0501 BYRON TOWNSHIP PCT 01	46	0
0502 BYRON TOWNSHIP PCT 02	27	0
0503 BYRON TOWNSHIP PCT 03	22	0
0504 BYRON TOWNSHIP PCT 04	21	0
0506 BYRON TOWNSHIP PCT 05	13	0
0507 BYRON TOWNSHIP PCT 06	22	0
0508 BYRON TOWNSHIP PCT 07	16	0
0509 BYRON TOWNSHIP PCT 08	63	0
0601 CALEDONIA TOWNSHIP PCT 01	24	0
0602 CALEDONIA TOWNSHIP PCT 02	25	0
0603 CALEDONIA TOWNSHIP PCT 03	44	1
0604 CALEDONIA TOWNSHIP PCT 04	31	0
0701 CANNON TOWNSHIP PCT 01	26	0
0702 CANNON TOWNSHIP PCT 02	42	0
0703 CANNON TOWNSHIP PCT 03	37	0
0704 CANNON TOWNSHIP PCT 04	42	0
0705 CANNON TOWNSHIP PCT 05	47	0
0706 CANNON TOWNSHIP PCT 06	31	0
0801 CASCADE TOWNSHIP PCT 01	62	0
0802 CASCADE TOWNSHIP PCT 02	20	0
0803 CASCADE TOWNSHIP PCT 03	60	0
0804 CASCADE TOWNSHIP PCT 04	56	0
0805 CASCADE TOWNSHIP PCT 05	20	0
0806 CASCADE TOWNSHIP PCT 06	38	0
0807 CASCADE TOWNSHIP PCT 07	27	0
0901 CEDAR SPRINGS PRECINCT 01	47	0
1001 COURTLAND TOWNSHIP PCT 01	37	0
1002 COURTLAND TOWNSHIP PCT 02	32	0
1003 COURTLAND TOWNSHIP PCT 03	40	0
1111 EGR WD 01 PCT 01	56	1
1112 EGR WD 01 PCT 02	68	0
1121 EGR WD 02 PCT 01 A	54	0
1122 EGR WD 02 PCT 02	38	0
1131 EGR WD 03 PCT 01	49	1
1132 EGR WD 03 PCT 02	71	0
1201 GAINES TOWNSHIP PCT 01	16	1
1202 GAINES TOWNSHIP PCT 02	24	0
1203 GAINES TOWNSHIP PCT 03	23	0
1204 GAINES TOWNSHIP PCT 04	48	1
1205 GAINES TOWNSHIP PCT 05	18	1
1206 GAINES TOWNSHIP PCT 06	30	0

REP IN CONGRESS 3RD DISTRICT
Vote for not more than 1

	VOTES	PERCENT
01 = Henry Sanchez	11,801	99.44
02 = WRITE-IN	67	.56

(CONTINUED FROM PREVIOUS PAGE)	01	02
1207 GAINES TOWNSHIP PCT 07	39	1
1208 GAINES TOWNSHIP PCT 08	100	0
1301 GRAND RAPIDS W1 P1	59	0
1302 GRAND RAPIDS W1 P2	21	0
1303 GRAND RAPIDS W1 P5	42	1
1304 GRAND RAPIDS W1 P7	38	0
1305 GRAND RAPIDS W1 P8	87	0
1306 GRAND RAPIDS W1 P9	31	2
1307 GRAND RAPIDS W1 P10	42	0
1308 GRAND RAPIDS W1 P11	69	0
1309 GRAND RAPIDS W1 P12	35	0
1310 GRAND RAPIDS W1 P13	27	1
1311 GRAND RAPIDS W1 P14	46	1
1312 GRAND RAPIDS W1 P16	50	0
1313 GRAND RAPIDS W1 P17	36	0
1314 GRAND RAPIDS W1 P18	38	0
1315 GRAND RAPIDS W1 P19	23	0
1316 GRAND RAPIDS W1 P20	12	0
1317 GRAND RAPIDS W1 P21	28	0
1318 GRAND RAPIDS W1 P23	32	0
1319 GRAND RAPIDS W1 P24	76	1
1320 GRAND RAPIDS W1 P25	49	0
1321 GRAND RAPIDS W1 P26	80	0
1322 GRAND RAPIDS W1 P27	94	0
1323 GRAND RAPIDS W1 P28	50	0
1324 GRAND RAPIDS W1 P29	10	1
1325 GRAND RAPIDS W1 P30	13	0
1326 GRAND RAPIDS W1 P31	37	0
1327 GRAND RAPIDS W1 P32	14	0
1328 GRAND RAPIDS W1 P36	20	0
1329 GRAND RAPIDS W1 P38	14	1
1330 GRAND RAPIDS W1 P41	22	0
1331 GRAND RAPIDS W1 P42	38	1
1332 GRAND RAPIDS W1 P43	30	0
1333 GRAND RAPIDS W1 P44	32	0
1334 GRAND RAPIDS W2 P1	61	0
1335 GRAND RAPIDS W2 P2	37	0
1336 GRAND RAPIDS W2 P4	52	0
1337 GRAND RAPIDS W2 P5	53	0
1338 GRAND RAPIDS W2 P6	39	1
1339 GRAND RAPIDS W2 P7	149	1
1340 GRAND RAPIDS W2 P9	57	1
1341 GRAND RAPIDS W2 P10	30	1
1342 GRAND RAPIDS W2 P11	35	0
1343 GRAND RAPIDS W2 P12	36	0
1344 GRAND RAPIDS W2 P14	33	0
1345 GRAND RAPIDS W2 P16	82	1
1346 GRAND RAPIDS W2 P18	62	0
1347 GRAND RAPIDS W2 P20	36	0
1348 GRAND RAPIDS W2 P23	25	0
1349 GRAND RAPIDS W2 P26	38	0
1350 GRAND RAPIDS W2 P27	64	0
1351 GRAND RAPIDS W2 P28	36	0
1352 GRAND RAPIDS W2 P29	30	1

REP IN CONGRESS 3RD DISTRICT
Vote for not more than 1

	VOTES	PERCENT
01 = Henry Sanchez	11,801	99.44
02 = WRITE-IN	67	.56

(CONTINUED FROM PREVIOUS PAGE)	01	02
1353 GRAND RAPIDS W2 P31	52	0
1354 GRAND RAPIDS W2 P34	112	2
1355 GRAND RAPIDS W2 P35	65	0
1356 GRAND RAPIDS W2 P36	40	0
1357 GRAND RAPIDS W2 P37	41	0
1358 GRAND RAPIDS W2 P38	77	0
1359 GRAND RAPIDS W2 P40	21	0
1360 GRAND RAPIDS W2 P41	54	1
1361 GRAND RAPIDS W2 P42	49	0
1362 GRAND RAPIDS W2 P43	58	1
1363 GRAND RAPIDS W2 P44	88	1
1364 GRAND RAPIDS W2 P45	89	0
1365 GRAND RAPIDS W2 P46	76	0
1366 GRAND RAPIDS W2 P47	120	1
1367 GRAND RAPIDS W2 P48	52	0
1368 GRAND RAPIDS W3 P1	91	1
1369 GRAND RAPIDS W3 P2	41	2
1370 GRAND RAPIDS W3 P3	48	1
1371 GRAND RAPIDS W3 P4	38	1
1372 GRAND RAPIDS W3 P5	72	2
1373 GRAND RAPIDS W3 P6	65	0
1374 GRAND RAPIDS W3 P7	66	0
1375 GRAND RAPIDS W3 P8	70	0
1376 GRAND RAPIDS W3 P9	75	2
1377 GRAND RAPIDS W3 P10	33	0
1378 GRAND RAPIDS W3 P14	89	0
1379 GRAND RAPIDS W3 P16	72	4
1380 GRAND RAPIDS W3 P17	90	1
1381 GRAND RAPIDS W3 P18	45	0
1382 GRAND RAPIDS W3 P19	61	2
1383 GRAND RAPIDS W3 P21	62	2
1384 GRAND RAPIDS W3 P23	61	0
1385 GRAND RAPIDS W3 P24	70	0
1386 GRAND RAPIDS W3 P31	36	0
1387 GRAND RAPIDS W3 P32	56	0
1388 GRAND RAPIDS W3 P38	33	0
1389 GRAND RAPIDS W3 P39	64	0
1390 GRAND RAPIDS W3 P42	21	1
1391 GRAND RAPIDS W3 P43	47	0
1392 GRAND RAPIDS W3 P44	41	0
1393 GRAND RAPIDS W3 P45	42	0
1394 GRAND RAPIDS W3 P48	42	1
1395 GRAND RAPIDS W3 P51	43	0
1396 GRAND RAPIDS W3 P53	54	0
1397 GRAND RAPIDS W3 P54	45	0
1398 GRAND RAPIDS W3 P55	22	0
1399 GRAND RAPIDS W3 P56	74	0
1400 GRAND RAPIDS W3 P57	43	0
1401 GRAND RAPIDS TWP PCT 01	40	0
1402 GRAND RAPIDS TWP PCT 02	44	0
1403 GRAND RAPIDS TWP PCT 03	83	0
1404 GRAND RAPIDS TWP PCT 04	36	0
1405 GRAND RAPIDS TWP PCT 05	35	0
1406 GRAND RAPIDS TWP PCT 06	48	0

REP IN CONGRESS 3RD DISTRICT
Vote for not more than 1

	VOTES	PERCENT
01 = Henry Sanchez	11,801	99.44
02 = WRITE-IN	67	.56

(CONTINUED FROM PREVIOUS PAGE)	01	02
1407 GRAND RAPIDS TWP PCT 07	17	0
1408 GRAND RAPIDS TWP PCT 08	29	0
1409 GRAND RAPIDS TWP PCT 09	26	0
1501 GRANDVILLE PRECINCT 01	49	0
1502 GRANDVILLE PRECINCT 02	45	0
1503 GRANDVILLE PRECINCT 03	37	0
1504 GRANDVILLE PRECINCT 04	56	1
1505 GRANDVILLE PRECINCT 05	61	0
1506 GRANDVILLE PRECINCT 06	23	0
1601 GRATTAN TOWNSHIP PCT 01	42	0
1602 GRATTAN TOWNSHIP PCT 02	40	0
1701 KENTWOOD WARD 01 PCT 01	61	0
1702 KENTWOOD WARD 01 PCT 02	63	1
1703 KENTWOOD WARD 01 PCT 03	64	0
1704 KENTWOOD WARD 01 PCT 04	36	1
1705 KENTWOOD WARD 01 PCT 05	29	0
1706 KENTWOOD WARD 01 PCT 06	70	0
1707 KENTWOOD WARD 01 PCT 07	79	0
1708 KENTWOOD WARD 01 PCT 08	80	0
1709 KENTWOOD WARD 02 PCT 09	113	1
1710 KENTWOOD WARD 01 PCT 10	106	0
1711 KENTWOOD WARD 02 PCT 11	94	0
1712 KENTWOOD WARD 02 PCT 12	64	0
1713 KENTWOOD WARD 02 PCT 13	50	1
1714 KENTWOOD WARD 02 PCT 14	83	0
1715 KENTWOOD WARD 02 PCT 15	92	0
1716 KENTWOOD WARD 02 PCT 16	37	0
1717 KENTWOOD WARD 02 PCT 17	53	0
1718 KENTWOOD WARD 02 PCT 18	70	0
1801 LOWELL PRECINCT 01	29	0
1802 LOWELL PRECINCT 02	44	0
1901 LOWELL TOWNSHIP PCT 01	33	0
1902 LOWELL TOWNSHIP PCT 02	33	0
2001 NELSON TOWNSHIP PCT 01	29	0
2002 NELSON TOWNSHIP PCT 02	24	0
2003 NELSON TOWNSHIP PCT 03	9	0
2101 OAKFIELD TOWNSHIP PCT 01	38	0
2102 OAKFIELD TOWNSHIP PCT 02	45	0
2103 OAKFIELD TOWNSHIP PCT 03	29	0
2201 PLAINFIELD TWP PCT 01	57	0
2202 PLAINFIELD TWP PCT 02	67	0
2203 PLAINFIELD TWP PCT 03	59	0
2204 PLAINFIELD TWP PCT 04	66	0
2205 PLAINFIELD TWP PCT 05	66	1
2206 PLAINFIELD TWP PCT 06	89	0
2207 PLAINFIELD TWP PCT 07	60	0
2208 PLAINFIELD TWP PCT 08	84	0
2209 PLAINFIELD TWP PCT 09	53	0
2210 PLAINFIELD TWP PCT 10	51	0
2211 PLAINFIELD TWP PCT 11	61	0
2301 ROCKFORD PRECINCT 01	104	1
2302 ROCKFORD PRECINCT 02	49	0
2401 SOLON TOWNSHIP PCT 01	40	1
2601 SPENCER TOWNSHIP PCT 01	34	0

REP IN CONGRESS 3RD DISTRICT
Vote for not more than 1

	VOTES	PERCENT
01 = Henry Sanchez	11,801	99.44
02 = WRITE-IN	67	.56

(CONTINUED FROM PREVIOUS PAGE)	01	02
2602 SPENCER TOWNSHIP PCT 02	51	0
2801 VERGENNES TOWNSHIP PCT 01	30	0
2802 VERGENNES TOWNSHIP PCT 02	16	0
2911 WALKER WARD 01 PCT 01	22	0
2912 WALKER WARD 01 PCT 02	38	0
2913 WALKER WARD 01 PCT 03	62	0
2921 WALKER WARD 02 PCT 01	47	2
2922 WALKER WARD 02 PCT 02	88	0
2923 WALKER WARD 02 PCT 03	54	1
2931 WALKER WARD 03 PCT 01	62	0
2932 WALKER WARD 03 PCT 02	34	0
2933 WALKER WARD 03 PCT 03	45	0
3101 WYOMING WARD 01 PCT 01	29	0
3102 WYOMING WARD 01 PCT 02	20	0
3103 WYOMING WARD 01 PCT 03	37	0
3104 WYOMING WARD 01 PCT 04	50	0
3105 WYOMING WARD 01 PCT 05	72	2
3106 WYOMING WARD 01 PCT 06	25	0
3107 WYOMING WARD 01 PCT 07	41	0
3108 WYOMING WARD 01 PCT 08	12	0
3209 WYOMING WARD 02 PCT 09	23	0
3210 WYOMING WARD 02 PCT 10	26	1
3211 WYOMING WARD 02 PCT 11	23	0
3212 WYOMING WARD 02 PCT 12	35	0
3213 WYOMING WARD 02 PCT 13	31	0
3214 WYOMING WARD 02 PCT 14	26	0
3215 WYOMING WARD 02 PCT 15	27	0
3216 WYOMING WARD 02 PCT 16	40	1
3217 WYOMING WARD 02 PCT 17	27	0
3218 WYOMING WARD 02 PCT 18	39	0
3219 WYOMING WARD 02 PCT 19	62	1
3320 WYOMING WARD 03 PCT 20	36	0
3321 WYOMING WARD 03 PCT 21	51	1
3322 WYOMING WARD 03 PCT 22	53	1
3323 WYOMING WARD 03 PCT 23	32	0
3324 WYOMING WARD 03 PCT 24	43	0
3325 WYOMING WARD 03 PCT 25	21	0
3326 WYOMING WARD 03 PCT 26	39	0
3327 WYOMING WARD 03 PCT 27	25	0
3328 WYOMING WARD 03 PCT 28	43	1

STATE REPRESENTATIVE 72ND DISTRICT
Vote for not more than 1

	VOTES	PERCENT
01 = Albert S. Abbasse	1,999	99.35
02 = WRITE-IN	13	.65

	01	02
0601 CALEDONIA TOWNSHIP PCT 01	25	0
0602 CALEDONIA TOWNSHIP PCT 02	25	0
0603 CALEDONIA TOWNSHIP PCT 03	44	1
0604 CALEDONIA TOWNSHIP PCT 04	33	0
0801 CASCADE TOWNSHIP PCT 01	60	0
0802 CASCADE TOWNSHIP PCT 02	23	0
0803 CASCADE TOWNSHIP PCT 03	60	0
0804 CASCADE TOWNSHIP PCT 04	56	0
0805 CASCADE TOWNSHIP PCT 05	22	0
0806 CASCADE TOWNSHIP PCT 06	36	0
0807 CASCADE TOWNSHIP PCT 07	28	0
1201 GAINES TOWNSHIP PCT 01	17	1
1202 GAINES TOWNSHIP PCT 02	23	0
1203 GAINES TOWNSHIP PCT 03	24	0
1204 GAINES TOWNSHIP PCT 04	48	2
1205 GAINES TOWNSHIP PCT 05	19	1
1206 GAINES TOWNSHIP PCT 06	30	0
1207 GAINES TOWNSHIP PCT 07	45	2
1208 GAINES TOWNSHIP PCT 08	106	0
1701 KENTWOOD WARD 01 PCT 01	64	0
1702 KENTWOOD WARD 01 PCT 02	60	0
1703 KENTWOOD WARD 01 PCT 03	66	0
1704 KENTWOOD WARD 01 PCT 04	38	1
1705 KENTWOOD WARD 01 PCT 05	29	0
1706 KENTWOOD WARD 01 PCT 06	72	0
1707 KENTWOOD WARD 01 PCT 07	81	0
1708 KENTWOOD WARD 01 PCT 08	82	1
1709 KENTWOOD WARD 02 PCT 09	118	0
1710 KENTWOOD WARD 01 PCT 10	110	3
1711 KENTWOOD WARD 02 PCT 11	92	0
1712 KENTWOOD WARD 02 PCT 12	65	0
1713 KENTWOOD WARD 02 PCT 13	53	0
1714 KENTWOOD WARD 02 PCT 14	87	0
1715 KENTWOOD WARD 02 PCT 15	94	1
1716 KENTWOOD WARD 02 PCT 16	39	0
1717 KENTWOOD WARD 02 PCT 17	53	0
1718 KENTWOOD WARD 02 PCT 18	72	0

STATE REPRESENTATIVE 73RD DISTRICT
Vote for not more than 1

	VOTES	PERCENT
01 = Bruce A. Hawley	2,085	99.76
02 = WRITE-IN	5	.24

	01	02
0201 ALGOMA TOWNSHIP PCT 01	39	0
0202 ALGOMA TOWNSHIP PCT 02	40	0
0203 ALGOMA TOWNSHIP PCT 03	42	0
0204 ALGOMA TOWNSHIP PCT 04	38	0
0701 CANNON TOWNSHIP PCT 01	27	1
0702 CANNON TOWNSHIP PCT 02	39	0
0703 CANNON TOWNSHIP PCT 03	35	0
0704 CANNON TOWNSHIP PCT 04	45	0
0705 CANNON TOWNSHIP PCT 05	48	0
0706 CANNON TOWNSHIP PCT 06	33	0
0901 CEDAR SPRINGS PRECINCT 01	55	0
1001 COURTLAND TOWNSHIP PCT 01	35	0
1002 COURTLAND TOWNSHIP PCT 02	32	0
1003 COURTLAND TOWNSHIP PCT 03	43	1
2001 NELSON TOWNSHIP PCT 01	29	0
2002 NELSON TOWNSHIP PCT 02	26	0
2003 NELSON TOWNSHIP PCT 03	8	0
2101 OAKFIELD TOWNSHIP PCT 01	38	0
2102 OAKFIELD TOWNSHIP PCT 02	45	0
2103 OAKFIELD TOWNSHIP PCT 03	30	0
2201 PLAINFIELD TWP PCT 01	61	0
2202 PLAINFIELD TWP PCT 02	65	0
2203 PLAINFIELD TWP PCT 03	59	0
2204 PLAINFIELD TWP PCT 04	64	0
2205 PLAINFIELD TWP PCT 05	71	0
2206 PLAINFIELD TWP PCT 06	86	0
2207 PLAINFIELD TWP PCT 07	58	0
2208 PLAINFIELD TWP PCT 08	86	0
2209 PLAINFIELD TWP PCT 09	55	0
2210 PLAINFIELD TWP PCT 10	51	0
2211 PLAINFIELD TWP PCT 11	62	0
2301 ROCKFORD PRECINCT 01	110	1
2302 ROCKFORD PRECINCT 02	50	0
2401 SOLON TOWNSHIP PCT 01	41	1
2402 SOLON TOWNSHIP PCT 02	53	0
2501 SPARTA TOWNSHIP PCT 01	128	1
2502 SPARTA TOWNSHIP PCT 02	37	0
2503 SPARTA TOWNSHIP PCT 03	52	0
2601 SPENCER TOWNSHIP PCT 01	34	0
2602 SPENCER TOWNSHIP PCT 02	55	0
2701 TYRONE TWP PCT 01	57	0
2702 TYRONE TWP PCT 02	23	0

STATE REPRESENTATIVE 74TH DISTRICT
Vote for not more than 1

	VOTES	PERCENT
01 = Leon E. Chase	534	100.00
02 = WRITE-IN	0	

	01	02
0301 ALPINE TOWNSHIP PCT 01	25	0
0302 ALPINE TOWNSHIP PCT 02	43	0
0303 ALPINE TOWNSHIP PCT 03	85	0
0304 ALPINE TOWNSHIP PCT 04	59	0
0305 ALPINE TOWNSHIP PCT 05	34	0
0306 ALPINE TOWNSHIP PCT 06	8	0
1501 GRANDVILLE PRECINCT 01	52	0
1502 GRANDVILLE PRECINCT 02	44	0
1503 GRANDVILLE PRECINCT 03	38	0
1504 GRANDVILLE PRECINCT 04	58	0
1505 GRANDVILLE PRECINCT 05	63	0
1506 GRANDVILLE PRECINCT 06	25	0

STATE REPRESENTATIVE 75TH DISTRICT
Vote for not more than 1

	VOTES	PERCENT
01 = Robert Dean	2,904	99.49
02 = WRITE-IN	15	.51

	01	02
1121 EGR WD 02 PCT 01 A	1	0
1330 GRAND RAPIDS W1 P41	26	0
1331 GRAND RAPIDS W1 P42	44	0
1332 GRAND RAPIDS W1 P43	33	0
1333 GRAND RAPIDS W1 P44	34	0
1334 GRAND RAPIDS W2 P1	60	1
1335 GRAND RAPIDS W2 P2	39	0
1336 GRAND RAPIDS W2 P4	57	2
1337 GRAND RAPIDS W2 P5	57	0
1338 GRAND RAPIDS W2 P6	38	1
1347 GRAND RAPIDS W2 P20	36	0
1354 GRAND RAPIDS W2 P34	133	1
1357 GRAND RAPIDS W2 P37	40	0
1358 GRAND RAPIDS W2 P38	73	0
1362 GRAND RAPIDS W2 P43	63	0
1363 GRAND RAPIDS W2 P44	95	0
1364 GRAND RAPIDS W2 P45	92	0
1365 GRAND RAPIDS W2 P46	81	0
1366 GRAND RAPIDS W2 P47	127	1
1367 GRAND RAPIDS W2 P48	55	0
1368 GRAND RAPIDS W3 P1	106	0
1369 GRAND RAPIDS W3 P2	53	0
1370 GRAND RAPIDS W3 P3	63	1
1371 GRAND RAPIDS W3 P4	45	0
1372 GRAND RAPIDS W3 P5	77	3
1374 GRAND RAPIDS W3 P7	71	0
1375 GRAND RAPIDS W3 P8	75	0
1376 GRAND RAPIDS W3 P9	80	1
1377 GRAND RAPIDS W3 P10	36	1
1380 GRAND RAPIDS W3 P17	109	0
1381 GRAND RAPIDS W3 P18	45	1
1382 GRAND RAPIDS W3 P19	73	0
1383 GRAND RAPIDS W3 P21	73	0
1384 GRAND RAPIDS W3 P23	71	0
1386 GRAND RAPIDS W3 P31	38	0
1387 GRAND RAPIDS W3 P32	71	0
1388 GRAND RAPIDS W3 P38	37	0
1389 GRAND RAPIDS W3 P39	72	0
1390 GRAND RAPIDS W3 P42	21	1
1391 GRAND RAPIDS W3 P43	46	0
1392 GRAND RAPIDS W3 P44	45	0
1393 GRAND RAPIDS W3 P45	57	0
1394 GRAND RAPIDS W3 P48	48	1
1395 GRAND RAPIDS W3 P51	51	0
1396 GRAND RAPIDS W3 P53	56	0
1397 GRAND RAPIDS W3 P54	49	0
1398 GRAND RAPIDS W3 P55	25	0
1399 GRAND RAPIDS W3 P56	81	0
1400 GRAND RAPIDS W3 P57	46	0

STATE REPRESENTATIVE 76TH DISTRICT
Vote for not more than 1

	VOTES	PERCENT
01 = Roy Schmidt	2,195	99.01
02 = WRITE-IN	22	.99

	01	02
1301 GRAND RAPIDS W1 P1	60	0
1302 GRAND RAPIDS W1 P2	26	0
1303 GRAND RAPIDS W1 P5	48	1
1304 GRAND RAPIDS W1 P7	42	0
1305 GRAND RAPIDS W1 P8	90	0
1306 GRAND RAPIDS W1 P9	37	2
1307 GRAND RAPIDS W1 P10	47	1
1308 GRAND RAPIDS W1 P11	72	0
1309 GRAND RAPIDS W1 P12	36	0
1310 GRAND RAPIDS W1 P13	28	1
1311 GRAND RAPIDS W1 P14	50	0
1312 GRAND RAPIDS W1 P16	58	0
1313 GRAND RAPIDS W1 P17	37	1
1314 GRAND RAPIDS W1 P18	39	1
1316 GRAND RAPIDS W1 P20	14	0
1318 GRAND RAPIDS W1 P23	32	0
1319 GRAND RAPIDS W1 P24	90	1
1320 GRAND RAPIDS W1 P25	52	0
1321 GRAND RAPIDS W1 P26	97	0
1322 GRAND RAPIDS W1 P27	101	0
1323 GRAND RAPIDS W1 P28	51	0
1324 GRAND RAPIDS W1 P29	10	1
1325 GRAND RAPIDS W1 P30	14	0
1326 GRAND RAPIDS W1 P31	38	0
1327 GRAND RAPIDS W1 P32	15	0
1328 GRAND RAPIDS W1 P36	21	0
1329 GRAND RAPIDS W1 P38	17	1
1339 GRAND RAPIDS W2 P7	155	1
1340 GRAND RAPIDS W2 P9	63	1
1341 GRAND RAPIDS W2 P10	34	1
1343 GRAND RAPIDS W2 P12	39	0
1345 GRAND RAPIDS W2 P16	83	1
1346 GRAND RAPIDS W2 P18	66	0
1348 GRAND RAPIDS W2 P23	25	1
1349 GRAND RAPIDS W2 P26	42	0
1350 GRAND RAPIDS W2 P27	71	0
1351 GRAND RAPIDS W2 P28	40	0
1352 GRAND RAP1DS W2 P29	30	1
1359 GRAND RAPIDS W2 P40	23	0
1373 GRAND RAPIDS W3 P6	70	0
1378 GRAND RAPIDS W3 P14	93	0
1379 GRAND RAPIDS W3 P16	68	5
1385 GRAND RAPIDS W3 P24	71	1

STATE REPRESENTATIVE 77TH DISTRICT
Vote for not more than 1

	VOTES	PERCENT
01 = Charles J. Geerlings	1,245	99.84
02 = WRITE-IN	2	.16

	01	02
0501 BYRON TOWNSHIP PCT 01	46	0
0502 BYRON TOWNSHIP PCT 02	27	0
0503 BYRON TOWNSHIP PCT 03	23	0
0504 BYRON TOWNSHIP PCT 04	21	0
0506 BYRON TOWNSHIP PCT 05	13	0
0507 BYRON TOWNSHIP PCT 06	23	0
0508 BYRON TOWNSHIP PCT 07	15	0
0509 BYRON TOWNSHIP PCT 08	68	0
3101 WYOMING WARD 01 PCT 01	31	0
3102 WYOMING WARD 01 PCT 02	20	0
3103 WYOMING WARD 01 PCT 03	37	0
3104 WYOMING WARD 01 PCT 04	50	0
3105 WYOMING WARD 01 PCT 05	73	1
3106 WYOMING WARD 01 PCT 06	28	0
3107 WYOMING WARD 01 PCT 07	41	0
3108 WYOMING WARD 01 PCT 08	13	0
3209 WYOMING WARD 02 PCT 09	25	0
3210 WYOMING WARD 02 PCT 10	27	0
3211 WYOMING WARD 02 PCT 11	23	0
3212 WYOMING WARD 02 PCT 12	37	0
3213 WYOMING WARD 02 PCT 13	32	0
3214 WYOMING WARD 02 PCT 14	27	0
3215 WYOMING WARD 02 PCT 15	26	0
3216 WYOMING WARD 02 PCT 16	40	1
3217 WYOMING WARD 02 PCT 17	27	0
3218 WYOMING WARD 02 PCT 18	38	0
3219 WYOMING WARD 02 PCT 19	65	0
3320 WYOMING WARD 03 PCT 20	37	0
3321 WYOMING WARD 03 PCT 21	51	0
3322 WYOMING WARD 03 PCT 22	59	0
3323 WYOMING WARD 03 PCT 23	31	0
3324 WYOMING WARD 03 PCT 24	43	0
3325 WYOMING WARD 03 PCT 25	20	0
3326 WYOMING WARD 03 PCT 26	39	0
3327 WYOMING WARD 03 PCT 27	26	0
3328 WYOMING WARD 03 PCT 28	43	0

STATE REPRESENTATIVE 86TH DISTRICT
Vote for not more than 1

	VOTES	PERCENT
01 = Melissa Casalina	2,019	99.70
02 = WRITE-IN	6	.30

	01	02
0101 ADA TOWNSHIP PRECINCT 01	28	1
0102 ADA TOWNSHIP PRECINCT 02	38	0
0103 ADA TOWNSHIP PRECINCT 03	20	0
0104 ADA TOWNSHIP PRECINCT 04	14	0
0105 ADA TOWNSHIP PRECINCT 05	26	0
0106 ADA TOWNSHIP PRECINCT 06	7	0
0107 ADA TOWNSHIP PRECINCT 07	21	0
0108 ADA TOWNSHIP PRECINCT 08	17	0
0401 BOWNE TOWNSHIP PCT 01	26	0
1111 EGR WD 01 PCT 01	54	0
1112 EGR WD 01 PCT 02	72	0
1121 EGR WD 02 PCT 01 A	55	0
1122 EGR WD 02 PCT 02	39	0
1131 EGR WD 03 PCT 01	51	0
1132 EGR WD 03 PCT 02	74	0
1315 GRAND RAPIDS W1 P19	24	0
1317 GRAND RAPIDS W1 P21	27	0
1342 GRAND RAPIDS W2 P11	36	0
1344 GRAND RAPIDS W2 P14	34	0
1353 GRAND RAPIDS W2 P31	53	0
1355 GRAND RAPIDS W2 P35	64	1
1356 GRAND RAPIDS W2 P36	41	0
1360 GRAND RAPIOS W2 P41	55	0
1361 GRAND RAPIDS W2 P42	50	0
1401 GRAND RAPIDS TWP PCT 01	40	0
1402 GRAND RAPIDS TWP PCT 02	46	0
1403 GRAND RAPIDS TWP PCT 03	86	0
1404 GRAND RAPIDS TWP PCT 04	35	0
1405 GRAND RAPIDS TWP PCT 05	37	0
1406 GRAND RAPIDS TWP PCT 06	48	0
1407 GRAND RAPIDS TWP PCT 07	17	0
1408 GRAND RAPIDS TWP PCT 08	27	0
1409 GRAND RAPIDS TWP PCT 09	28	0
1601 GRATTAN TOWNSHIP PCT 01	44	0
1602 GRATTAN TOWNSHIP PCT 02	40	0
1801 LOWELL PRECINCT 01	29	0
1802 LOWELL PRECINCT 02	45	0
1901 LOWELL TOWNSHIP PCT 01	37	0
1902 LOWELL TOWNSHIP PCT 02	29	0
2801 VERGENNES TOWNSHIP PCT 01	31	1
2802 VERGENNES TOWNSHIP PCT 02	17	0
2911 WALKER WARD 01 PCT 01	22	0
2912 WALKER WARD 01 PCT 02	41	0
2913 WALKER WARD 01 PCT 03	61	0
2921 WALKER WARD 02 PCT 01	49	2
2922 WALKER WARD 02 PCT 02	86	0
2923 WALKER WARD 02 PCT 03	55	1
2931 WALKER WARD 03 PCT 01	63	0
2932 WALKER WARD 03 PCT 02	33	0
2933 WALKER WARD 03 PCT 03	47	0

ELECTION Magic

Kent County
ELECTION RETURNS

DETAILED results for Judge of the District Court 61st District

To find a particular township quickly, choose "Find" from the Edit Menu (control-f or command-f) and enter the name of the township.

	# Reg. Voters	Poll Book	% Reg. Voters	Fred **Johnson, Jr.**	Kimberly A. **Schaefer**	Stacy L. **Van Dyken**
TOTAL	--	--	--	**3291**	**5688**	**2629**
City of East Grand Rapids Ward 2, #1B	2	No Report	0.00%	0	0	1
City of Grand Rapids Ward 1, #1	2135	124	5.81%	31	40	29
City of Grand Rapids Ward 1, #2	1120	46	4.11%	8	15	12
City of Grand Rapids Ward 1, #5	1251	88	7.03%	15	33	12
City of Grand Rapids Ward 1, #7	864	158	18.29%	28	56	35
City of Grand Rapids Ward 1, #8	1213	248	20.45%	52	103	35
City of Grand Rapids Ward 1, #9	1979	78	3.94%	17	31	15
City of Grand Rapids Ward 1, #10	846	103	12.17%	27	33	13
City of Grand Rapids Ward 1, #11	848	141	16.63%	23	44	32
City of Grand Rapids Ward 1, #12	906	52	5.74%	9	20	8
City of Grand Rapids Ward 1,	2061	60	2.91%	11	24	11

#13						
City of Grand Rapids Ward 1, #14	1342	151	11.25%	31	51	27
City of Grand Rapids Ward 1, #16	1073	120	11.18%	23	53	12
City of Grand Rapids Ward 1, #17	1552	79	5.09%	20	27	19
City of Grand Rapids Ward 1, #18	873	52	5.96%	7	30	3
City of Grand Rapids Ward 1, #19	1337	58	4.34%	16	14	17
City of Grand Rapids Ward 1, #20	643	48	7.47%	13	10	16
City of Grand Rapids Ward 1, #21	735	82	11.16%	16	31	15
City of Grand Rapids Ward 1, #23	813	121	14.88%	32	45	26
City of Grand Rapids Ward 1, #24	1841	380	20.64%	137	103	73
City of Grand Rapids Ward 1, #25	826	173	20.94%	43	60	27
City of Grand Rapids Ward 1, #26	2045	293	14.33%	58	90	59
City of Grand Rapids Ward 1, #27	1429	362	25.33%	96	125	66
City of Grand Rapids Ward 1, #28	689	124	18.00%	50	20	28
City of Grand Rapids Ward 1, #29	665	26	3.91%	13	6	3
City of Grand Rapids Ward 1,	689	18	2.61%	5	5	2

#30						
City of Grand Rapids Ward 1, #31	808	110	13.61%	39	25	11
City of Grand Rapids Ward 1, #32	1104	27	2.45%	6	11	5
City of Grand Rapids Ward 1, #36	1937	42	2.17%	9	13	12
City of Grand Rapids Ward 1, #38	1545	31	2.01%	7	17	4
City of Grand Rapids Ward 1, #41	841	68	8.09%	10	26	17
City of Grand Rapids Ward 1, #42	815	123	15.09%	18	57	25
City of Grand Rapids Ward 1, #43	825	109	13.21%	25	52	19
City of Grand Rapids Ward 1, #44	965	125	12.95%	30	55	15
City of Grand Rapids Ward 2, #1	977	143	14.64%	22	60	26
City of Grand Rapids Ward 2, #2	607	73	12.03%	14	35	6
City of Grand Rapids Ward 2, #4	1038	78	7.51%	11	34	10
City of Grand Rapids Ward 2, #5	1190	92	7.73%	22	29	17
City of Grand Rapids Ward 2, #6	934	104	11.13%	27	35	17
City of Grand Rapids Ward 2, #7	2206	232	10.52%	43	122	25
City of Grand Rapids Ward 2, #9	922	92	9.98%	11	43	22
City of Grand Rapids Ward 2, #10	1195	66	5.52%	13	27	7
City of Grand Rapids Ward 2, #11	1052	134	12.74%	29	53	28

City of Grand Rapids Ward 2, #12	1355	90	6.64%	20	39	7
City of Grand Rapids Ward 2, #14	1071	118	11.02%	34	35	22
City of Grand Rapids Ward 2, #16	2031	150	7.39%	34	58	21
City of Grand Rapids Ward 2, #18	1256	116	9.24%	23	40	25
City of Grand Rapids Ward 2, #20	821	115	14.01%	25	40	24
City of Grand Rapids Ward 2, #23	1158	49	4.23%	19	17	7
City of Grand Rapids Ward 2, #26	1246	132	10.59%	36	39	19
City of Grand Rapids Ward 2, #27	1185	167	14.09%	48	45	31
City of Grand Rapids Ward 2, #28	1086	105	9.67%	29	36	16
City of Grand Rapids Ward 2, #29	1767	89	5.04%	21	34	13
City of Grand Rapids Ward 2, #31	2112	150	7.10%	28	65	22
City of Grand Rapids Ward 2, #34	2027	246	12.14%	61	98	25
City of Grand Rapids Ward 2, #35	1164	253	21.74%	75	97	24
City of Grand Rapids Ward 2, #36	768	139	18.10%	40	49	28
City of Grand Rapids Ward 2, #37	1020	148	14.51%	41	37	21

City of Grand Rapids Ward 2, #38	1820	262	14.40%	78	92	52
City of Grand Rapids Ward 2, #40	701	75	10.70%	19	23	13
City of Grand Rapids Ward 2, #41	891	130	14.59%	36	39	23
City of Grand Rapids Ward 2, #42	1337	192	14.36%	39	51	47
City of Grand Rapids Ward 2, #43	1527	229	15.00%	61	68	46
City of Grand Rapids Ward 2, #44	1731	388	22.41%	97	150	66
City of Grand Rapids Ward 2, #45	1946	455	23.38%	83	173	87
City of Grand Rapids Ward 2, #46	2066	308	14.91%	78	94	55
City of Grand Rapids Ward 2, #47	1505	466	30.96%	93	190	68
City of Grand Rapids Ward 2, #48	810	184	22.72%	35	75	29
City of Grand Rapids Ward 3, #1	905	227	25.08%	25	90	43
City of Grand Rapids Ward 3, #2	880	72	8.18%	27	27	8
City of Grand Rapids Ward 3, #3	1401	70	5.00%	16	40	3
City of Grand Rapids Ward 3, #4	1893	89	4.70%	23	27	14
City of Grand Rapids Ward 3, #5	1709	312	18.26%	70	119	52
City of Grand Rapids Ward 3, #6	1140	91	7.98%	28	34	11
City of Grand Rapids Ward 3, #7	1184	195	16.47%	28	87	50
City of Grand						

Rapids Ward 3, #8	1632	281	17.22%	71	90	66
City of Grand Rapids Ward 3, #9	1276	179	14.03%	22	94	27
City of Grand Rapids Ward 3, #10	750	147	19.60%	18	57	33
City of Grand Rapids Ward 3, #14	1038	134	12.91%	21	75	15
City of Grand Rapids Ward 3, #16	2042	105	5.14%	21	60	3
City of Grand Rapids Ward 3, #17	2375	144	6.06%	25	81	13
City of Grand Rapids Ward 3, #18	670	123	18.36%	16	76	13
City of Grand Rapids Ward 3, #19	726	123	16.94%	24	55	17
City of Grand Rapids Ward 3, #21	1489	132	8.87%	28	56	24
City of Grand Rapids Ward 3, #23	1438	98	6.82%	14	57	6
City of Grand Rapids Ward 3, #24	1973	84	4.26%	18	55	4
City of Grand Rapids Ward 3, #31	712	103	14.47%	16	48	23
City of Grand Rapids Ward 3, #32	1643	111	6.76%	24	62	9
City of Grand Rapids Ward 3, #38	987	234	23.71%	40	85	49
City of Grand Rapids Ward 3, #39	1390	388	27.91%	79	136	78
City of Grand Rapids Ward 3, #42	804	83	10.32%	18	38	14

City of Grand Rapids Ward 3, #43	1100	172	15.64%	22	73	32
City of Grand Rapids Ward 3, #44	1235	110	8.91%	23	47	24
City of Grand Rapids Ward 3, #45	1115	102	9.15%	18	43	9
City of Grand Rapids Ward 3, #48	809	179	22.13%	28	64	33
City of Grand Rapids Ward 3, #51	1869	134	7.17%	24	42	23
City of Grand Rapids Ward 3, #53	1375	399	29.02%	75	94	117
City of Grand Rapids Ward 3, #54	1418	290	20.45%	44	104	61
City of Grand Rapids Ward 3, #55	747	44	5.89%	7	20	13
City of Grand Rapids Ward 3, #56	1760	326	18.52%	75	134	55
City of Grand Rapids Ward 3, #57	1001	169	16.88%	33	71	34
				Fred **Johnson, Jr.**	Kimberly A. **Schaefer**	Stacy L. **Van Dyken**

Back to Summaries

state 1

STATEMENT OF VOTES, GENERAL PRIMARY ELECTION, Tuesday August 5, 2008

Keweenaw County, MI		POLL BOOK TOTALS	U.S. Senator (1)									
			Republican Party					Democratic Party				
			Jack Hoogendyk, Sr				TOTALS	Carl Levin				TOTALS
Allouez Twp.	Prec 1	323	55				55	159				159
Eagle Harbor Twp.	Prec 1	164	93				93	28				28
Grant Twp.	Prec 1	94	25				25	40				40
Houghton Twp.	Prec 1	31	11				11	17				17
Sherman Twp.	Prec 1	33	9				9	15				15
Totals		645	193				193	259				259

STATEMENT OF VOTES, GENERAL PRIMARY ELECTION, Tuesday August 5, 2008

KEWEENAW COUNTY, MI		Representative Congress 1st District									
		Republican Party					Democratic Party				
		Tom Casperson	Linda Goldthorpe	Don Hooper		TOTALS	Bart Stupak				TOTALS
Allouez Twp.	Prec 1	49	15	13		77	165				165
Eagle Harbor Twp.	Prec 1	43	32	23		98	29				29
Grant Twp.	Prec 1	16	2	10		28	40				40
Houghton Twp.	Prec 1	5	2	4		11	18				18
Sherman Twp.	Prec 1	6	3	3		12	18				18
TOTALS		119	54	53		226	270				270

STATEMENT OF VOTES, GENERAL PRIMARY ELECTION, Tuesday August 5, 2008

Representative State Legislature 110th

Keweenaw County, MI		Republican Party						Democratic Party					
		John Larson					TOTALS	John L. Faccin	Michael A. Lahti				TOTALS
Allouez Twp	Prec 1	60					60	11	172				183
Eagle Harbor Twp	Prec 1	88					88	4	23				27
Grant Twp	Prec 1	23					23	2	46				48
Houghton Twp	Prec 1	11					11	0	18				18
Sherman Twp	Prec 1	7					7	0	19				19
TOTALS		189					189	17	278				295

Keweenaw County, MI		Prosecuting Attorney										
		Republican Party					TOTALS	Democratic Party				TOTALS
								Donna L. Jaaskelainen				
Allouez Twp	Prec 1							141				141
Eagle Harbor Twp	Prec 1							22				22
Grant Twp	Prec 1							32				32
Houghton Twp	Prec 1							17				17
Sherman Twp	Prec 1							14				14
TOTALS								226				226

STATEMENT OF VOTES, GENERAL PRIMARY ELECTION, Tuesday August 5, 2008

Keweenaw County, MI

		Nonpartisan									
		Judge, Court Appeals 4th Dist					Judge 97th District Court				
		Eric Doster	Jim Howell	Michael J. Kelly	Paula Manderfield	Totals	Douglas S. Edwards	Michael E. Makinen	Mark A. Wiste		TOTALS
Allouez Twp.	Prec 1	21	3	28	123	175	87	55	110		252
Eagle Harbor Twp.	Prec 1	26	4	19	72	121	53	22	49		124
Grant Twp.	Prec 1	8	3	20	28	59	24	24	33		81
Houghton Twp.	Prec 1	4	2	5	11	22	7	9	10		26
Sherman Twp.	Prec 1	5	1	7	10	23	14	2	9		25
		64	13	79	244	400	185	112	211		508

Keweenaw County, MI

		County Proposal 08-01		
		Yes	No	Total
Allouez Twp.	Prec 1	176	82	258
Eagle Harbor Twp.	Prec 1	98	55	153
Grant Twp.	Prec 1	51	36	87
Houghton Twp.	Prec 1	20	7	27
Sherman Twp.	Prec 1	17	9	26
TOTALS		362	189	551

Republican PARTY

The whole number of votes given for the office of U.S. Senator

was One hundred ninety three — 193

and they were given for the following named persons:

Jack Hoogendyk, Jr.	received one hundred ninety three votes		193
	received votes		
	received votes		
	received votes		
	received votes		
	TOTAL		193

Democrat PARTY

The whole number of votes given for the office of U.S. Senator

was Two hundred fifty nine — 259

and they were given for the following named persons:

Carl Levin	received two hundred fifty nine votes		259
	received votes		
	received votes		
	received votes		
	received votes		
	TOTAL		259

Republican PARTY

The whole number of votes given for the office of Rep. Congress 1st Dist

was Two hundred twenty six — 226

and they were given for the following names persons:

Tom Casperson	received one hundred nineteen votes		119
Linda Goldthorpe	received fifty four votes		54
Don Hooper	received fifty three votes		53
	received votes		
	TOTAL		226

Democrat PARTY

The whole number of votes given for the office of Rep. Congress 1st Dist

was Two hundred seventy — 270

and they were given for the following named persons:

Bart Stupak	received two hundred seventy votes		270
	received votes		
	received votes		
	received votes		
	received votes		
	TOTAL		270

Republican PARTY

The whole number of votes given for the office of Rep. State Leg. 110th

was One hundred eighty nine — 189

and they were given for the following named persons:

John Larsen	received one hundred eighty nine votes		189
	received votes		
	received votes		
	received votes		
	received votes		
	TOTAL		189

Democrat PARTY

The whole number of votes given for the office of Rep. State Leg. 110th

was Two hundred ninety five — 295

and they were given for the following names persons:

John L. Faccin	received Seventeen votes		17
Michael A. Lahti	received two hundred seventy eight votes		278
	received votes		
	received votes		
	TOTAL		295

Democrat PARTY

The whole number of votes given for the office of Prosecuting Atty.						
Was Two hundred twenty six			2	2	6	
and they were given for the following named persons:						
Donna L. Jaaskelainen	received two hundred twenty six votes		2	2	6	
	received votes					
	received votes					
	received votes					
	received votes					
	TOTAL		2	2	6	
Democrat PARTY						
The whole number of votes given for the office of Sheriff						
Was Two hundred ninety four			2	9	4	
and they were given for the following named persons:						
Ronald Lahti	received two hundred ninety four votes		2	9	4	
	received votes					
	received votes					
	received votes					
	received votes					
	TOTAL		2	9	4	
Democrat PARTY						
The whole number of votes given for the office of Clerk/Register of Deeds						
Was Two hundred Seventy seven			2	7	7	
and they were given for the following names persons:						
Julie Carlson	received two hundred seventy seven votes		2	7	7	
	received votes					
	received votes					
	received votes					
	TOTAL		2	7	7	

Republican PARTY

The whole number of votes given for the office of Treasurer

Was One hundred sixty six 166

and they were given for the following named persons:

Barbara Been	received One hundred sixty six	votes	166
	received	votes	
	received	votes	
	received	votes	
	received	votes	
	TOTAL		166

Democrat PARTY

The whole number of votes given for the office of Treasurer

Was Two hundred sixty eight 268

and they were given for the following named persons:

Geri Hall	received two hundred sixty eight	votes	268
	received	votes	
	received	votes	
	received	votes	
	received	votes	
	TOTAL		268

Democrat PARTY

The whole number of votes given for the office of mine Insp.

Was Two hundred fifty one 251

and they were given for the following names persons:

James R. Kaura	received two hundred fifty one	votes	251
	received	votes	
	received	votes	
	received	votes	
	TOTAL		251

Republican PARTY

The whole number of votes given for the office of U.S. Senator

was One hundred ninety three 193

and they were given for the following named persons:

Jack Hoogendyk, Jr.	received one hundred ninety three votes		193
	received votes		
	received votes		
	received votes		
	received votes		
	TOTAL		193

Democrat PARTY

The whole number of votes given for the office of U.S. Senator

was Two hundred fifty nine 259

and they were given for the following named persons:

Carl Levin	received two hundred fifty nine votes		259
	received votes		
	received votes		
	received votes		
	received votes		
	TOTAL		259

Republican PARTY

The whole number of votes given for the office of Rep. Congress 1st Dist

was Two hundred twenty six 226

and they were given for the following names persons:

Tom Casperson	received one hundred nineteen votes		119
Linda Goldthorpe	received fifty four votes		54
Don Hooper	received fifty three votes		53
	received votes		
	TOTAL		226

Democrat PARTY

The whole number of votes given for the office of Rep. Congress 1st Dist

Was Two hundred seventy — 270

and they were given for the following named persons:

Bart Stupak	received two hundred seventy votes		270
	received votes		
	received votes		
	received votes		
	received votes		
	TOTAL		270

Republican PARTY

The whole number of votes given for the office of Rep. State Leg. 110th

Was One hundred eighty nine — 189

and they were given for the following named persons:

John Larsen	received one hundred eighty nine votes		189
	received votes		
	received votes		
	received votes		
	received votes		
	TOTAL		189

Democrat PARTY

The whole number of votes given for the office of Rep. State Leg. 110th

Was Two hundred ninety five — 295

and they were given for the following names persons:

John L. Faccin	received Seventeen votes		17
Michael A. Lahti	received two hundred seventy eight votes		278
	received votes		
	received votes		
	TOTAL		295

Democrat PARTY

The whole number of votes given for the office of Prosecuting Atty.						
Was Two hundred twenty six			2	2	6	
and they were given for the following named persons:						
Donna L. Jaaskelainen	received	two hundred twenty six votes			2	2	6
	received	votes					
	received	votes					
	received	votes					
	received	votes					
	TOTAL				2	2	6
Democrat PARTY						
The whole number of votes given for the office of Sheriff						
Was Two hundred ninety four			2	9	4	
and they were given for the following named persons:						
Ronald Lahti	received	two hundred ninety four votes			2	9	4
	received	votes					
	received	votes					
	received	votes					
	received	votes					
	TOTAL				2	9	4
Democrat PARTY						
The whole number of votes given for the office of Clerk/Register of Deeds						
Was Two hundred Seventy seven			2	7	7	
and they were given for the following names persons:						
Julie Carlson	received	two hundred seventy seven votes			2	7	7
	received	votes					
	received	votes					
	received	votes					
	TOTAL				2	7	7

Republican PARTY

The whole number of votes given for the office of Treasurer						
Was One hundred sixty six			1	6	6	
and they were given for the following named persons:						
Barbara Been	received One hundred sixty six votes		1	6	6	
	received votes					
	received votes					
	received votes					
	received votes					
	TOTAL		1	6	6	

Democrat PARTY

The whole number of votes given for the office of Treasurer						
Was Two hundred sixty eight			2	6	8	
and they were given for the following named persons:						
Geri Hall	received two hundred sixty eight votes		2	6	8	
	received votes					
	received votes					
	received votes					
	received votes					
	TOTAL		2	6	8	

Democrat PARTY

The whole number of votes given for the office of mine Insp.						
Was Two hundred fifty one			2	5	1	
and they were given for the following names persons:						
James R. Kaura	received two hundred fifty one votes		2	5	1	
	received votes					
	received votes					
	received votes					
	TOTAL		2	5	1	

STATEMENT OF VOTES

The whole number of votes given for the office of Judge 4th Court Appeals						
Was Four hundred				4	0	0
and they were given for the following named persons:						
Eric Doster	received sixty four	votes			6	4
Jim Howell	received Thirteen	votes			1	3
Michael J. Kelly	received Seventy nine	votes			7	9
Paula Manderfield	received two hundred forty four	votes		2	4	4
	received	votes				
	TOTAL			4	0	0
The whole number of votes given for the office of Judge 97th Dist. Crt.						
Was Five hundred eight				5	0	8
and they were given for the following named persons:						
Douglas S. Edwards	received One hundred eighty five	votes		1	8	5
Michael E. Makinen	received One hundred twelve	votes		1	1	2
Mark A. Wisti	received Two hundred eleven	votes		2	1	1
	received	votes				
	received	votes				
	TOTAL			5	0	8
The whole number of votes given for the office of						
and they were given for the following names persons:						
	received	votes				
	received	votes				
	received	votes				
	received	votes				
	TOTAL					

STATEMENT OF VOTES

PROPOSALS						
The whole number of votes cast on County Proposal 08-01						
was Five hundred fifty one and they were cast as follows:			5	5	1	
YES received Three hundred sixty two votes			3	6	2	
NO received One hundred eighty nine votes			1	8	9	
The whole number of votes cast on						
was and they were cast as follows:						
YES received votes						
NO received votes						

CERTIFICATE OF DETERMINATION

STATE OF MICHIGAN)
COUNTY OF KEWEENAW) SS

The Board of Canvassers of Keweenaw County having Ascertained and Canvassed the Votes of the several townships of this County, of the Primary Election, held on Tuesday, the 5th day of August, A.D. 2008.

DO HEREBY CERTIFY AND DETERMINE

That Donna L. Jaaskelainen having received the largest number of votes is nominated by the Democrat Party for the office of Prosecuting Attorney.

That Ronald Lahti having received the largest number of votes is nominated by the Democrat Party for the office of Sheriff.

That Julie Carlson having received the largest number of votes is nominated by the Democrat Party for the office of Clerk/Register of Deeds.

That Barbara Bean having received the largest number of votes is nominated by the Republican Party for the office of Treasurer.

That Geri Hare having received the largest number of votes is nominated by the Democrat Party for the office of Treasurer.

That James Kaura having received the largest number of votes is nominated by the Democrat Party for the office of Mine Inspector.

CERTIFICATE OF DETERMINATION

That Byron Mulje having received the largest number of votes is nominated by the Democrat Party for the office of Road Commissioner.

That Joe Langdon having received the largest number of votes is nominated by the Republican Party for the office of Co. Commissioner - Dist I.

That Donald Burnett Keith having received the largest number of votes is nominated by the Republican Party for the office of Co. Commissioner - Dist. 2.

That Frank Steinbrauch having received the largest number of votes is nominated by the Democrat Party for the office of Co. Commissioner Dist. 4.

That Randy Eckloff having received the largest number of votes is nominated by the Democrat Party for the office of Co. Commissioner Dist 5.

That _____ having received the largest number of votes is nominated by the _____ Party for the office of _____.

That _____ having received the largest number of votes is nominated by the _____ Party for the office of _____.

That _____ having received the largest number of votes is nominated by the _____ Party for the office of _____.

CERTIFICATE OF DETERMINATION

Note: Use For Propositions Affecting Your County Only.

On the Proposition County Proposal 08-01 that

yes ~~or no~~ received the largest number of votes and it is declared that

said Proposition did ~~or did not~~ carry in said County.

On the Proposition _____ that

_____ received the largest number of votes and it is declared that

said Proposition _____ carry in said County.

(Seal)

In Witness Whereof, We have hereunto set our hands and affixed the Seal of the Circuit Court of the County of Keweenaw on August 6th, 2008.

Kathryn Gaabo

Carol L. Patrick

Ladzma Kytta

BOARD OF COUNTY CANVASSERS

ATTEST:

Marilyn Wingman
Clerk of Board of Canvassers

Kathryn Gaabo
Chairman of Board of Canvassers

COUNTY

08-01 VETERAN'S MILLAGE

Shall the 15 mill tax limitation on general ad valorem taxes within Keweenaw County, State of Michigan, be increased as provided by Article IX, Section 6 of the Constitution of the State of Michigan, by .1 mill (10 cents per $1,000 of taxable value) for each of the years 2008 through 2018 (10 years inclusive), for the purpose of authorizing Keweenaw County to levy such millage commencing in 2008 to equip, operate, maintain and defray debt service and provide support and assistance services to veterans through a multi-county department of Veteran's Affairs, which increase shall raise in the first year of the levy an estimated $11,781?

YES ◯

NO ◯

CERTIFICATE OF DETERMINATION

STATE OF MICHIGAN,)
COUNTY OF KEWEENAW) ss

We Do Hereby Certify, That the foregoing is a correct statement of the votes given in the County of Keweenaw for the offices named in such statement and for the persons designated therein, and other matters submitted, at the Primary Election, held on Aug 5 2008.

In Witness Whereof, We have hereunto set our hands and affixed the Seal of the Circuit Court for the County of Keweenaw on August 6, 2008

(Seal)

Kathryn Gaabo
Carol Patrick
LaVerne Kytta

BOARD OF COUNTY CANVASSERS

ATTEST:
Marilyn Wingquist
Clerk of Board of County Canvassers

STATE OF MICHIGAN,)
COUNTY OF KEWEENAW) ss

We Hereby Certify, That the foregoing is a correct transcript of the statement of the Board of County Canvassers of the County of Keweenaw of the votes given in such County for the offices named in said statement and for the persons designated therein, and other matters submitted, at the Primary Election held on August 5, 2008, so far as it relates to the votes cast for said office, as appears from the original statement on file in the office of the County Clerk.

In Witness, Whereof, We have hereunto set our hands and affixed the Seal of the Circuit Court for the County of Keweenaw on August 6, 2008.

(Seal)

Marilyn Wingquist
County Clerk
Kathryn Gaabo
Chairman of the County Board of Canvassers

Chase Township Precinct 1

UNITED STATES SENATOR

Candidate \ Machine #	1001	Absentee	Total
Jack Hoogendyk Jr.	73	0	73
Write-In	0	0	0

REPRESENTATIVE IN CONGRESS-2ND DISTRICT

Candidate \ Machine #	1001	Absentee	Total
Peter Hoekstra	81	0	81
Write-In	0	0	0

REPRESENTATIVE IN LEGISLATURE 100TH DISTRICT

Candidate \ Machine #	1001	Absentee	Total
Goeff Hansen	74	0	74
Write-In	0	0	0

PROSECUTING ATTORNEY

Candidate \ Machine #	1001	Absentee	Total
Mike Riley	72	0	72
Write-In	0	0	0

COUNTY SHERRIFF

Candidate \ Machine #	1001	Absentee	Total
Write-In	2	0	2

COUNTY CLERK/REGISTER

Candidate \ Machine #	1001	Absentee	Total
Write-In	3	0	3

COUNTY TREASURER

Candidate \ Machine #	1001	Absentee	Total
Write-In	3	0	3

COUNTY ROAD COMMISSIONER

Candidate \ Machine #	1001	Absentee	Total
Richard Runnels	67	0	67
Write-In	0	0	0

COUNTY SURVEYOR

Candidate \ Machine #	1001	Absentee	Total
Patrick N. Johnson	70	0	70
Write-In	0	0	0

COUNTY COMMISSIONER 1ST DISTRICT-2 YEAR

Candidate \ Machine #	1001	Absentee	Total
Howard Lodholtz	82	0	82
Write-In	1	0	1

CHASE TWP SUPERVISOR

Candidate \ Machine #	1001	Absentee	Total
Kenneth Shoemaker	55	0	55
Write-In	2	0	2

CHASE TWP CLERK

Candidate \ Machine #	1001	Absentee	Total

Chase Township Precinct 1

CHASE TWP CLERK

Write-In	0	0	0

CHASE TWP TREASURER

Candidate \ Machine #	1001	Absentee	Total
Sherry Ann Mund	41	0	41
Ronda Wallace	57	0	57
Write-In	0	0	0

CHASE TWP TRUSTEE

Candidate \ Machine #	1001	Absentee	Total
Write-In	1	0	1

CHASE TOWNSHIP DELEGATE - REP

Candidate \ Machine #	1001	Absentee	Total
Howard Lodholtz	80	0	80
Write-In	0	0	0

UNITED STATES SENATOR

Candidate \ Machine #	1001	Absentee	Total
Carl Levin	66	0	66
Write-In	0	0	0

REPRESENTATIVE IN CONGRESS-2ND DISTRICT

Candidate \ Machine #	1001	Absentee	Total
Fred Johnson	61	0	61
Write-In	0	0	0

REPRESENTATIVE IN LEGISLATURE 100TH DISTRICT

Candidate \ Machine #	1001	Absentee	Total
Bill Richards	62	0	62
Write-In	0	0	0

PROSECUTING ATTORNEY

Candidate \ Machine #	1001	Absentee	Total
Write-In	3	0	3

COUNTY SHERRIFF

Candidate \ Machine #	1001	Absentee	Total
Bob Hilts	60	0	60
Write-In	0	0	0

COUNTY CLERK/REGISTER

Candidate \ Machine #	1001	Absentee	Total
Shelly Myers	60	0	60
Write-In	0	0	0

COUNTY TREASURER

Candidate \ Machine #	1001	Absentee	Total
Brenda Kutchinski	63	0	63
Write-In	0	0	0

COUNTY ROAD COMMISSIONER

Candidate \ Machine #	1001	Absentee	Total
Charles Young	59	0	59

Chase Township Precinct 1

COUNTY ROAD COMMISSIONER

Write-In	0	0	0

COUNTY SURVEYOR

Candidate \ Machine #	1001	Absentee	Total
Robert L. Wetherell	62	0	62
Write-In	0	0	0

COUNTY COMMISSIONER 1ST DISTRICT-2 YEAR

Candidate \ Machine #	1001	Absentee	Total
Dave Randall	70	0	70
Write-In	0	0	0

CHASE TWP SUPERVISOR

Candidate \ Machine #	1001	Absentee	Total
Write-In	4	0	4

CHASE TWP CLERK

Candidate \ Machine #	1001	Absentee	Total
Connie Shoemaker	56	0	56
Write-In	0	0	0

CHASE TWP TREASURER

Candidate \ Machine #	1001	Absentee	Total
Write-In	2	0	2

CHASE TWP TRUSTEE

Candidate \ Machine #	1001	Absentee	Total
Phillip Lodholtz	57	0	57
Write-In	0	0	0

CHASE TOWNSHIP DELEGATE - DEM

Candidate \ Machine #	1001	Absentee	Total
Phillip R. Lodholtz	35	0	35
Dave Randall	60	0	60
Write-In	0	0	0

4TH DISTRICT COURT OF APPEALS INCUMBENT

Candidate \ Machine #	1001	Absentee	Total
Eric Doster	22	0	22
Jim Howell	9	0	9
Michael J. Kelly	24	0	24
Paula Manderfield	29	0	29
Write-In	2	0	2

Emergency Telephone Service County

Candidate \ Machine #	1001	Absentee	Total
YES	83	0	83
NO	91	0	91

Renewal of Transportation Millage County

Candidate \ Machine #	1001	Absentee	Total
YES	85	0	85
NO	90	0	90

Cherry Valley Township Precinct 2

UNITED STATES SENATOR

Candidate \ Machine #	1002	Absentee	Total
Jack Hoogendyk Jr.	9	0	9
Write-In	0	0	0

REPRESENTATIVE IN CONGRESS-2ND DISTRICT

Candidate \ Machine #	1002	Absentee	Total
Peter Hoekstra	13	0	13
Write-In	0	0	0

REPRESENTATIVE IN LEGISLATURE 100TH DISTRICT

Candidate \ Machine #	1002	Absentee	Total
Goeff Hansen	13	0	13
Write-In	0	0	0

PROSECUTING ATTORNEY

Candidate \ Machine #	1002	Absentee	Total
Mike Riley	13	0	13
Write-In	0	0	0

COUNTY SHERRIFF

Candidate \ Machine #	1002	Absentee	Total
Write-In	0	0	0

COUNTY CLERK/REGISTER

Candidate \ Machine #	1002	Absentee	Total
Write-In	0	0	0

COUNTY TREASURER

Candidate \ Machine #	1002	Absentee	Total
Write-In	0	0	0

COUNTY ROAD COMMISSIONER

Candidate \ Machine #	1002	Absentee	Total
Richard Runnels	11	0	11
Write-In	0	0	0

COUNTY SURVEYOR

Candidate \ Machine #	1002	Absentee	Total
Patrick N. Johnson	13	0	13
Write-In	0	0	0

COUNTY COMMISSIONER 4TH DISTRICT-2 YEAR

Candidate \ Machine #	1002	Absentee	Total
Write-In	0	0	0

CHERRY VALLEY TWP SUPERVISOR

Candidate \ Machine #	1002	Absentee	Total
Write-In	0	0	0

CHERRY VALLEY TWP CLERK

Candidate \ Machine #	1002	Absentee	Total
Write-In	0	0	0

Cherry Valley Township Precinct 2

CHERRY VALLEY TWP TREASURER

Candidate \ Machine #	1002	Absentee	Total
Write-In	0	0	0

CHERRY VALLEY TWP TRUSTEE

Candidate \ Machine #	1002	Absentee	Total
Write-In	0	0	0

CHERRY VALLEY TWP DELEGATE - REP

Candidate \ Machine #	1002	Absentee	Total
Write-In	0	0	0

UNITED STATES SENATOR

Candidate \ Machine #	1002	Absentee	Total
Carl Levin	66	0	66
Write-In	0	0	0

REPRESENTATIVE IN CONGRESS-2ND DISTRICT

Candidate \ Machine #	1002	Absentee	Total
Fred Johnson	60	0	60
Write-In	0	0	0

REPRESENTATIVE IN LEGISLATURE 100TH DISTRICT

Candidate \ Machine #	1002	Absentee	Total
Bill Richards	62	0	62
Write-In	0	0	0

PROSECUTING ATTORNEY

Candidate \ Machine #	1002	Absentee	Total
Write-In	8	0	8

COUNTY SHERRIFF

Candidate \ Machine #	1002	Absentee	Total
Bob Hilts	70	0	70
Write-In	0	0	0

COUNTY CLERK/REGISTER

Candidate \ Machine #	1002	Absentee	Total
Shelly Myers	71	0	71
Write-In	0	0	0

COUNTY TREASURER

Candidate \ Machine #	1002	Absentee	Total
Brenda Kutchinski	71	0	71
Write-In	0	0	0

COUNTY ROAD COMMISSIONER

Candidate \ Machine #	1002	Absentee	Total
Charles Young	64	0	64
Write-In	1	0	1

COUNTY SURVEYOR

Candidate \ Machine #	1002	Absentee	Total
Robert L. Wetherell	62	0	62

Cherry Valley Township Precinct 2

COUNTY SURVEYOR

Write-In	0	0	0

COUNTY COMMISSIONER 4TH DISTRICT-2 YEAR

Candidate \ Machine #	1002	Absentee	Total
Donel Brown	27	0	27
Nicolette McClure	47	0	47
Write-In	0	0	0

CHERRY VALLEY TWP SUPERVISOR

Candidate \ Machine #	1002	Absentee	Total
John L Barnette	37	0	37
Dennis J. Burrick	43	0	43
Write-In	0	0	0

CHERRY VALLEY TWP CLERK

Candidate \ Machine #	1002	Absentee	Total
George Supernois	64	0	64
Write-In	0	0	0

CHERRY VALLEY TWP TREASURER

Candidate \ Machine #	1002	Absentee	Total
Lori Jeffrey	72	0	72
Write-In	0	0	0

CHERRY VALLEY TWP TRUSTEE

Candidate \ Machine #	1002	Absentee	Total
Ora S Anderson	42	0	42
Connie D Avery	66	0	66
Write-In	0	0	0

CHERRY VALLEY TWP DELEGATE - DEM

Candidate \ Machine #	1002	Absentee	Total
Write-In	6	0	6

4TH DISTRICT COURT OF APPEALS INCUMBENT

Candidate \ Machine #	1002	Absentee	Total
Eric Doster	10	0	10
Jim Howell	6	0	6
Michael J. Kelly	18	0	18
Paula Manderfield	11	0	11
Write-In	0	0	0

Emergency Telephone Service County

Candidate \ Machine #	1002	Absentee	Total
YES	56	0	56
NO	35	0	35

Renewal of Transportation Millage County

Candidate \ Machine #	1002	Absentee	Total
YES	57	0	57
NO	35	0	35

Cherry Valley Prop1 Refuse Disposal

Candidate \ Machine #	1002	Absentee	Total

Cherry Valley Township Precinct 2

Cherry Valley Prop1 Refuse Disposal

YES	78	0	78
NO	14	0	14

Cherry Valley Prop2 Street Lights

Candidate \ Machine #	1002	Absentee	Total
YES	65	0	65
NO	27	0	27

Dover Township Precinct 3

UNITED STATES SENATOR

Candidate \ Machine #	1003	Absentee	Total
Jack Hoogendyk Jr.	24	0	24
Write-In	0	0	0

REPRESENTATIVE IN CONGRESS-2ND DISTRICT

Candidate \ Machine #	1003	Absentee	Total
Peter Hoekstra	26	0	26
Write-In	0	0	0

REPRESENTATIVE IN LEGISLATURE 100TH DISTRICT

Candidate \ Machine #	1003	Absentee	Total
Goeff Hansen	23	0	23
Write-In	0	0	0

PROSECUTING ATTORNEY

Candidate \ Machine #	1003	Absentee	Total
Mike Riley	23	0	23
Write-In	0	0	0

COUNTY SHERRIFF

Candidate \ Machine #	1003	Absentee	Total
Write-In	1	0	1

COUNTY CLERK/REGISTER

Candidate \ Machine #	1003	Absentee	Total
Write-In	1	0	1

COUNTY TREASURER

Candidate \ Machine #	1003	Absentee	Total
Write-In	1	0	1

COUNTY ROAD COMMISSIONER

Candidate \ Machine #	1003	Absentee	Total
Richard Runnels	23	0	23
Write-In	0	0	0

COUNTY SURVEYOR

Candidate \ Machine #	1003	Absentee	Total
Patrick N. Johnson	21	0	21
Write-In	0	0	0

COUNTY COMMISSIONER 3RD DISTRICT-2 YEAR

Candidate \ Machine #	1003	Absentee	Total
Write-In	1	0	1

DOVER TOWNSHIP SUPERVISOR

Candidate \ Machine #	1003	Absentee	Total
Write-In	1	0	1

DOVER TOWNSHIP CLERK

Candidate \ Machine #	1003	Absentee	Total
Write-In	2	0	2

Dover Township Precinct 3

DOVER TOWNSHIP TREASURER

Candidate \ Machine #	1003	Absentee	Total
Crystal Jurik	26	0	26
Write-In	0	0	0

DOVER TOWNSHIP TRUSTEE

Candidate \ Machine #	1003	Absentee	Total
Addie Choponis	27	0	27
Write-In	0	0	0

DOVER TOWNSHIP DELEGATE - REP

Candidate \ Machine #	1003	Absentee	Total
Write-In	1	0	1

UNITED STATES SENATOR

Candidate \ Machine #	1003	Absentee	Total
Carl Levin	25	0	25
Write-In	0	0	0

REPRESENTATIVE IN CONGRESS-2ND DISTRICT

Candidate \ Machine #	1003	Absentee	Total
Fred Johnson	25	0	25
Write-In	0	0	0

REPRESENTATIVE IN LEGISLATURE 100TH DISTRICT

Candidate \ Machine #	1003	Absentee	Total
Bill Richards	25	0	25
Write-In	0	0	0

PROSECUTING ATTORNEY

Candidate \ Machine #	1003	Absentee	Total
Write-In	4	0	4

COUNTY SHERRIFF

Candidate \ Machine #	1003	Absentee	Total
Bob Hilts	25	0	25
Write-In	0	0	0

COUNTY CLERK/REGISTER

Candidate \ Machine #	1003	Absentee	Total
Shelly Myers	25	0	25
Write-In	0	0	0

COUNTY TREASURER

Candidate \ Machine #	1003	Absentee	Total
Brenda Kutchinski	28	0	28
Write-In	0	0	0

COUNTY ROAD COMMISSIONER

Candidate \ Machine #	1003	Absentee	Total
Charles Young	25	0	25
Write-In	0	0	0

COUNTY SURVEYOR

Candidate \ Machine #	1003	Absentee	Total

Dover Township Precinct 3

COUNTY SURVEYOR

Robert L. Wetherell	26	0	26
Write-In	1	0	1

COUNTY COMMISSIONER 3RD DISTRICT-2 YEAR

Candidate \ Machine #	1003	Absentee	Total
Ken Wenzel	26	0	26
Write-In	1	0	1

DOVER TOWNSHIP SUPERVISOR

Candidate \ Machine #	1003	Absentee	Total
Cathy May	28	0	28
Write-In	0	0	0

DOVER TOWNSHIP CLERK

Candidate \ Machine #	1003	Absentee	Total
Barbara Kemp	25	0	25
Write-In	0	0	0

DOVER TOWNSHIP TREASURER

Candidate \ Machine #	1003	Absentee	Total
Write-In	0	0	0

DOVER TOWNSHIP TRUSTEE

Candidate \ Machine #	1003	Absentee	Total
Katherine R. Cannell	27	0	27
Write-In	0	0	0

DOVER TOWNSHIP DELEGATE - DEM

Candidate \ Machine #	1003	Absentee	Total
Bill Valko	24	0	24
Write-In	1	0	1

4TH DISTRICT COURT OF APPEALS INCUMBENT

Candidate \ Machine #	1003	Absentee	Total
Eric Doster	2	0	2
Jim Howell	6	0	6
Michael J. Kelly	16	0	16
Paula Manderfield	11	0	11
Write-In	0	0	0

Emergency Telephone Service County

Candidate \ Machine #	1003	Absentee	Total
YES	21	0	21
NO	38	0	38

Renewal of Transportation Millage County

Candidate \ Machine #	1003	Absentee	Total
YES	38	0	38
NO	22	0	22

Eden Township Precinct 4

UNITED STATES SENATOR

Candidate \ Machine #	1004	Absentee	Total
Jack Hoogendyk Jr.	18	0	18
Write-In	1	0	1

REPRESENTATIVE IN CONGRESS-2ND DISTRICT

Candidate \ Machine #	1004	Absentee	Total
Peter Hoekstra	21	0	21
Write-In	0	0	0

REPRESENTATIVE IN LEGISLATURE 100TH DISTRICT

Candidate \ Machine #	1004	Absentee	Total
Goeff Hansen	21	0	21
Write-In	0	0	0

PROSECUTING ATTORNEY

Candidate \ Machine #	1004	Absentee	Total
Mike Riley	17	0	17
Write-In	1	0	1

COUNTY SHERRIFF

Candidate \ Machine #	1004	Absentee	Total
Write-In	2	0	2

COUNTY CLERK/REGISTER

Candidate \ Machine #	1004	Absentee	Total
Write-In	0	0	0

COUNTY TREASURER

Candidate \ Machine #	1004	Absentee	Total
Write-In	0	0	0

COUNTY ROAD COMMISSIONER

Candidate \ Machine #	1004	Absentee	Total
Richard Runnels	18	0	18
Write-In	0	0	0

COUNTY SURVEYOR

Candidate \ Machine #	1004	Absentee	Total
Patrick N. Johnson	16	0	16
Write-In	0	0	0

COUNTY COMMISSIONER 5TH DISTRICT-2 YEAR

Candidate \ Machine #	1004	Absentee	Total
Joan Runnels	18	0	18
Write-In	0	0	0

EDEN TOWNSHIP SUPERVISOR

Candidate \ Machine #	1004	Absentee	Total
Gary John Oetman	19	0	19
Write-In	0	0	0

EDEN TOWNSHIP CLERK

Candidate \ Machine #	1004	Absentee	Total

Eden Township Precinct 4

EDEN TOWNSHIP CLERK

Write-In	0	0	0

EDEN TOWNSHIP TREASURER

Candidate \ Machine #	1004	Absentee	Total
Chris Oetman	16	0	16
Write-In	0	0	0

EDEN TOWNSHIP TRUSTEE

Candidate \ Machine #	1004	Absentee	Total
Matthew Riggs	17	0	17
Write-In	0	0	0

EDEN TOWNSHIP DELEGATE - REP

Candidate \ Machine #	1004	Absentee	Total
George C. Vaughn	11	0	11
Sue Vaughn	8	0	8
Write-In	0	0	0

UNITED STATES SENATOR

Candidate \ Machine #	1004	Absentee	Total
Carl Levin	32	0	32
Write-In	0	0	0

REPRESENTATIVE IN CONGRESS-2ND DISTRICT

Candidate \ Machine #	1004	Absentee	Total
Fred Johnson	28	0	28
Write-In	0	0	0

REPRESENTATIVE IN LEGISLATURE 100TH DISTRICT

Candidate \ Machine #	1004	Absentee	Total
Bill Richards	29	0	29
Write-In	0	0	0

PROSECUTING ATTORNEY

Candidate \ Machine #	1004	Absentee	Total
Write-In	4	0	4

COUNTY SHERRIFF

Candidate \ Machine #	1004	Absentee	Total
Bob Hilts	34	0	34
Write-In	0	0	0

COUNTY CLERK/REGISTER

Candidate \ Machine #	1004	Absentee	Total
Shelly Myers	31	0	31
Write-In	0	0	0

COUNTY TREASURER

Candidate \ Machine #	1004	Absentee	Total
Brenda Kutchinski	31	0	31
Write-In	0	0	0

COUNTY ROAD COMMISSIONER

Candidate \ Machine #	1004	Absentee	Total

Eden Township Precinct 4

COUNTY ROAD COMMISSIONER

Charles Young	32	0	32
Write-In	0	0	0

COUNTY SURVEYOR

Candidate \ Machine #	1004	Absentee	Total
Robert L. Wetherell	30	0	30
Write-In	0	0	0

COUNTY COMMISSIONER 5TH DISTRICT-2 YEAR

Candidate \ Machine #	1004	Absentee	Total
Phillip Malville	34	0	34
Write-In	0	0	0

EDEN TOWNSHIP SUPERVISOR

Candidate \ Machine #	1004	Absentee	Total
Write-In	3	0	3

EDEN TOWNSHIP CLERK

Candidate \ Machine #	1004	Absentee	Total
Barbara Charnes	30	0	30
Write-In	0	0	0

EDEN TOWNSHIP TREASURER

Candidate \ Machine #	1004	Absentee	Total
Carole Engelsman	13	0	13
Evelyn Feldt	19	0	19
Write-In	0	0	0

EDEN TOWNSHIP TRUSTEE

Candidate \ Machine #	1004	Absentee	Total
Bill Miller	31	0	31
Write-In	0	0	0

EDEN TOWNSHIP DELEGATE - DEM

Candidate \ Machine #	1004	Absentee	Total
Write-In	2	0	2

4TH DISTRICT COURT OF APPEALS INCUMBENT

Candidate \ Machine #	1004	Absentee	Total
Eric Doster	3	0	3
Jim Howell	4	0	4
Michael J. Kelly	7	0	7
Paula Manderfield	15	0	15
Write-In	0	0	0

Emergency Telephone Service County

Candidate \ Machine #	1004	Absentee	Total
YES	21	0	21
NO	29	0	29

Renewal of Transportation Millage County

Candidate \ Machine #	1004	Absentee	Total
YES	31	0	31

Eden Township Precinct 4

Renewal of Transportation Millage County

NO	19	0	19

Elk Township Precinct 5

UNITED STATES SENATOR

Candidate \ Machine #	1005	Absentee	Total
Jack Hoogendyk Jr.	52	0	52
Write-In	0	0	0

REPRESENTATIVE IN CONGRESS-2ND DISTRICT

Candidate \ Machine #	1005	Absentee	Total
Peter Hoekstra	59	0	59
Write-In	0	0	0

REPRESENTATIVE IN LEGISLATURE 100TH DISTRICT

Candidate \ Machine #	1005	Absentee	Total
Goeff Hansen	61	0	61
Write-In	0	0	0

PROSECUTING ATTORNEY

Candidate \ Machine #	1005	Absentee	Total
Mike Riley	57	0	57
Write-In	0	0	0

COUNTY SHERRIFF

Candidate \ Machine #	1005	Absentee	Total
Write-In	5	0	5

COUNTY CLERK/REGISTER

Candidate \ Machine #	1005	Absentee	Total
Write-In	1	0	1

COUNTY TREASURER

Candidate \ Machine #	1005	Absentee	Total
Write-In	2	0	2

COUNTY ROAD COMMISSIONER

Candidate \ Machine #	1005	Absentee	Total
Richard Runnels	51	0	51
Write-In	0	0	0

COUNTY SURVEYOR

Candidate \ Machine #	1005	Absentee	Total
Patrick N. Johnson	50	0	50
Write-In	0	0	0

COUNTY COMMISSIONER 5TH DISTRICT-2 YEAR

Candidate \ Machine #	1005	Absentee	Total
Joan Runnels	49	0	49
Write-In	0	0	0

ELK TOWNSHIP SUPERVISOR

Candidate \ Machine #	1005	Absentee	Total
Judy M. Barbour	44	0	44
Write-In	0	0	0

ELK TOWNSHIP CLERK

Candidate \ Machine #	1005	Absentee	Total

Elk Township Precinct 5

ELK TOWNSHIP CLERK

Write-In	1	0	1

ELK TOWNSHIP TREASURER

Candidate \ Machine #	1005	Absentee	Total
Karen Riggs	48	0	48
Write-In	2	0	2

ELK TOWNSHIP TRUSTEE

Candidate \ Machine #	1005	Absentee	Total
Write-In	1	0	1

ELK TOWNSHIP DELEGATE - REP

Candidate \ Machine #	1005	Absentee	Total
Joan M Rinck Runnels	44	0	44
Richard K Runnels	45	0	45
Write-In	1	0	1

UNITED STATES SENATOR

Candidate \ Machine #	1005	Absentee	Total
Carl Levin	211	0	211
Write-In	1	0	1

REPRESENTATIVE IN CONGRESS-2ND DISTRICT

Candidate \ Machine #	1005	Absentee	Total
Fred Johnson	183	0	183
Write-In	0	0	0

REPRESENTATIVE IN LEGISLATURE 100TH DISTRICT

Candidate \ Machine #	1005	Absentee	Total
Bill Richards	175	0	175
Write-In	0	0	0

PROSECUTING ATTORNEY

Candidate \ Machine #	1005	Absentee	Total
Write-In	22	0	22

COUNTY SHERRIFF

Candidate \ Machine #	1005	Absentee	Total
Bob Hilts	210	0	210
Write-In	1	0	1

COUNTY CLERK/REGISTER

Candidate \ Machine #	1005	Absentee	Total
Shelly Myers	197	0	197
Write-In	0	0	0

COUNTY TREASURER

Candidate \ Machine #	1005	Absentee	Total
Brenda Kutchinski	196	0	196
Write-In	0	0	0

COUNTY ROAD COMMISSIONER

Candidate \ Machine #	1005	Absentee	Total
Charles Young	202	0	202

Elk Township Precinct 5

COUNTY ROAD COMMISSIONER

Write-In	1	0	1

COUNTY SURVEYOR

Candidate \ Machine #	1005	Absentee	Total
Robert L. Wetherell	187	0	187
Write-In	1	0	1

COUNTY COMMISSIONER 5TH DISTRICT-2 YEAR

Candidate \ Machine #	1005	Absentee	Total
Phillip Maiville	206	0	206
Write-In	0	0	0

ELK TOWNSHIP SUPERVISOR

Candidate \ Machine #	1005	Absentee	Total
Steve Riggs	101	0	101
Linda Van Dolsen	122	0	122
Write-In	0	0	0

ELK TOWNSHIP CLERK

Candidate \ Machine #	1005	Absentee	Total
Marilyn Vanvleet	185	0	185
Write-In	1	0	1

ELK TOWNSHIP TREASURER

Candidate \ Machine #	1005	Absentee	Total
Carol Draper	150	0	150
Laura Vanvleet	79	0	79
Write-In	0	0	0

ELK TOWNSHIP TRUSTEE

Candidate \ Machine #	1005	Absentee	Total
Frances Arquette	123	0	123
John Fairbanks	182	0	182
Write-In	2	0	2

ELK TOWNSHIP DELEGATE - DEM

Candidate \ Machine #	1005	Absentee	Total
Frances Arquette	155	0	155
Philip VanVleet	137	0	137
Write-In	0	0	0

4TH DISTRICT COURT OF APPEALS INCUMBENT

Candidate \ Machine #	1005	Absentee	Total
Eric Doster	30	0	30
Jim Howell	14	0	14
Michael J. Kelly	78	0	78
Paula Manderfield	41	0	41
Write-In	1	0	1

Emergency Telephone Service County

Candidate \ Machine #	1005	Absentee	Total
YES	192	0	192
NO	104	0	104

Elk Township Precinct 5

Renewal of Transportation Millage County

Candidate \ Machine #	1005	Absentee	Total
YES	190	0	190
NO	105	0	105

Elk Recall of Evelyn Myers Treasurer

Candidate \ Machine #	1005	Absentee	Total
YES	146	0	146
NO	147	0	147

Elk Recall of Kay MacDonald Trustee

Candidate \ Machine #	1005	Absentee	Total
YES	141	0	141
NO	151	0	151

Elk Recall of Vicki Gates Trustee

Candidate \ Machine #	1005	Absentee	Total
YES	146	0	146
NO	146	0	146

Ellsworth Township Precinct 6

UNITED STATES SENATOR

Candidate \ Machine #	1006	Absentee	Total
Jack Hoogendyk Jr.	34	0	34
Write-In	1	0	1

REPRESENTATIVE IN CONGRESS-2ND DISTRICT

Candidate \ Machine #	1006	Absentee	Total
Peter Hoekstra	43	0	43
Write-In	1	0	1

REPRESENTATIVE IN LEGISLATURE 100TH DISTRICT

Candidate \ Machine #	1006	Absentee	Total
Goeff Hansen	38	0	38
Write-In	1	0	1

PROSECUTING ATTORNEY

Candidate \ Machine #	1006	Absentee	Total
Mike Riley	33	0	33
Write-In	1	0	1

COUNTY SHERRIFF

Candidate \ Machine #	1006	Absentee	Total
Write-In	6	0	6

COUNTY CLERK/REGISTER

Candidate \ Machine #	1006	Absentee	Total
Write-In	5	0	5

COUNTY TREASURER

Candidate \ Machine #	1006	Absentee	Total
Write-In	6	0	6

COUNTY ROAD COMMISSIONER

Candidate \ Machine #	1006	Absentee	Total
Richard Runnels	33	0	33
Write-In	1	0	1

COUNTY SURVEYOR

Candidate \ Machine #	1006	Absentee	Total
Patrick N. Johnson	33	0	33
Write-In	1	0	1

COUNTY COMMISSIONER 2ND DISTRICT-2 YEAR

Candidate \ Machine #	1006	Absentee	Total
Larry Collier	40	0	40
Write-In	1	0	1

ELLSWORTH TWP SUPERVISOR

Candidate \ Machine #	1006	Absentee	Total
Robert J. Long	44	0	44
Write-In	0	0	0

ELLSWORTH TWP CLERK

Candidate \ Machine #	1006	Absentee	Total
Sharon K. Baker	46	0	46

Ellsworth Township Precinct 6

ELLSWORTH TWP CLERK

Write-In	0	0	0

ELLSWORTH TWP TREASURER

Candidate \ Machine #	1006	Absentee	Total
Write-In	4	0	4

ELLSWORTH TWP TRUSTEE

Candidate \ Machine #	1006	Absentee	Total
Michael Dempkey	38	0	38
Write-In	0	0	0

ELLSWORTH P6 DELEGATE - REP

Candidate \ Machine #	1006	Absentee	Total
Write-In	5	0	5

UNITED STATES SENATOR

Candidate \ Machine #	1006	Absentee	Total
Carl Levin	38	0	38
Write-In	0	0	0

REPRESENTATIVE IN CONGRESS-2ND DISTRICT

Candidate \ Machine #	1006	Absentee	Total
Fred Johnson	28	0	28
Write-In	0	0	0

REPRESENTATIVE IN LEGISLATURE 100TH DISTRICT

Candidate \ Machine #	1006	Absentee	Total
Bill Richards	31	0	31
Write-In	0	0	0

PROSECUTING ATTORNEY

Candidate \ Machine #	1006	Absentee	Total
Write-In	1	0	1

COUNTY SHERRIFF

Candidate \ Machine #	1006	Absentee	Total
Bob Hilts	34	0	34
Write-In	0	0	0

COUNTY CLERK/REGISTER

Candidate \ Machine #	1006	Absentee	Total
Shelly Myers	34	0	34
Write-In	0	0	0

COUNTY TREASURER

Candidate \ Machine #	1006	Absentee	Total
Brenda Kutchinski	33	0	33
Write-In	0	0	0

COUNTY ROAD COMMISSIONER

Candidate \ Machine #	1006	Absentee	Total
Charles Young	31	0	31
Write-In	0	0	0

Ellsworth Township Precinct 6

COUNTY SURVEYOR

Candidate \ Machine #	1006	Absentee	Total
Robert L. Wetherell	30	0	30
Write-In	0	0	0

COUNTY COMMISSIONER 2ND DISTRICT-2 YEAR

Candidate \ Machine #	1006	Absentee	Total
Write-In	2	0	2

ELLSWORTH TWP SUPERVISOR

Candidate \ Machine #	1006	Absentee	Total
Write-In	3	0	3

ELLSWORTH TWP CLERK

Candidate \ Machine #	1006	Absentee	Total
Write-In	3	0	3

ELLSWORTH TWP TREASURER

Candidate \ Machine #	1006	Absentee	Total
Betty Alward	30	0	30
Write-In	0	0	0

ELLSWORTH TWP TRUSTEE

Candidate \ Machine #	1006	Absentee	Total
Paul W. Korte	32	0	32
Write-In	0	0	0

ELLSWORTH P6 DELEGATE - DEM

Candidate \ Machine #	1006	Absentee	Total
Write-In	1	0	1

4TH DISTRICT COURT OF APPEALS INCUMBENT

Candidate \ Machine #	1006	Absentee	Total
Eric Doster	10	0	10
Jim Howell	7	0	7
Michael J. Kelly	18	0	18
Paula Manderfield	11	0	11
Write-In	0	0	0

Emergency Telephone Service County

Candidate \ Machine #	1006	Absentee	Total
YES	61	0	61
NO	32	0	32

Renewal of Transportation Millage County

Candidate \ Machine #	1006	Absentee	Total
YES	51	0	51
NO	42	0	42

Ellsworth Township Precinct 20

UNITED STATES SENATOR

Candidate \ Machine #	1007	Absentee	Total
Jack Hoogendyk Jr.	4	0	4
Write-In	0	0	0

REPRESENTATIVE IN CONGRESS-2ND DISTRICT

Candidate \ Machine #	1007	Absentee	Total
Peter Hoekstra	6	0	6
Write-In	1	0	1

REPRESENTATIVE IN LEGISLATURE 100TH DISTRICT

Candidate \ Machine #	1007	Absentee	Total
Goeff Hansen	5	0	5
Write-In	0	0	0

PROSECUTING ATTORNEY

Candidate \ Machine #	1007	Absentee	Total
Mike Riley	4	0	4
Write-In	0	0	0

COUNTY SHERRIFF

Candidate \ Machine #	1007	Absentee	Total
Write-In	0	0	0

COUNTY CLERK/REGISTER

Candidate \ Machine #	1007	Absentee	Total
Write-In	1	0	1

COUNTY TREASURER

Candidate \ Machine #	1007	Absentee	Total
Write-In	1	0	1

COUNTY ROAD COMMISSIONER

Candidate \ Machine #	1007	Absentee	Total
Richard Runnels	5	0	5
Write-In	0	0	0

COUNTY SURVEYOR

Candidate \ Machine #	1007	Absentee	Total
Patrick N. Johnson	5	0	5
Write-In	0	0	0

COUNTY COMMISSIONER 3RD DISTRICT-2 YEAR

Candidate \ Machine #	1007	Absentee	Total
Write-In	0	0	0

ELLSWORTH TWP SUPERVISOR

Candidate \ Machine #	1007	Absentee	Total
Robert J. Long	4	0	4
Write-In	0	0	0

ELLSWORTH TWP CLERK

Candidate \ Machine #	1007	Absentee	Total
Sharon K. Baker	4	0	4

Ellsworth Township Precinct 20

ELLSWORTH TWP CLERK

Write-In	0	0	0

ELLSWORTH TWP TREASURER

Candidate \ Machine #	1007	Absentee	Total
Write-In	0	0	0

ELLSWORTH TWP TRUSTEE

Candidate \ Machine #	1007	Absentee	Total
Michael Dempkey	4	0	4
Write-In	0	0	0

ELLSWORTH P20 DELEGATE - REP

Candidate \ Machine #	1007	Absentee	Total
Write-In	0	0	0

UNITED STATES SENATOR

Candidate \ Machine #	1007	Absentee	Total
Carl Levin	5	0	5
Write-In	0	0	0

REPRESENTATIVE IN CONGRESS-2ND DISTRICT

Candidate \ Machine #	1007	Absentee	Total
Fred Johnson	5	0	5
Write-In	0	0	0

REPRESENTATIVE IN LEGISLATURE 100TH DISTRICT

Candidate \ Machine #	1007	Absentee	Total
Bill Richards	5	0	5
Write-In	0	0	0

PROSECUTING ATTORNEY

Candidate \ Machine #	1007	Absentee	Total
Write-In	0	0	0

COUNTY SHERRIFF

Candidate \ Machine #	1007	Absentee	Total
Bob Hilts	4	0	4
Write-In	0	0	0

COUNTY CLERK/REGISTER

Candidate \ Machine #	1007	Absentee	Total
Shelly Myers	4	0	4
Write-In	0	0	0

COUNTY TREASURER

Candidate \ Machine #	1007	Absentee	Total
Brenda Kutchinski	4	0	4
Write-In	0	0	0

COUNTY ROAD COMMISSIONER

Candidate \ Machine #	1007	Absentee	Total
Charles Young	5	0	5
Write-In	0	0	0

Ellsworth Township Precinct 20

COUNTY SURVEYOR

Candidate \ Machine #	1007	Absentee	Total
Robert L. Wetherell	5	0	5
Write-In	0	0	0

COUNTY COMMISSIONER 3RD DISTRICT-2 YEAR

Candidate \ Machine #	1007	Absentee	Total
Ken Wenzel	4	0	4
Write-In	0	0	0

ELLSWORTH TWP SUPERVISOR

Candidate \ Machine #	1007	Absentee	Total
Write-In	0	0	0

ELLSWORTH TWP CLERK

Candidate \ Machine #	1007	Absentee	Total
Write-In	0	0	0

ELLSWORTH TWP TREASURER

Candidate \ Machine #	1007	Absentee	Total
Betty Alward	3	0	3
Write-In	0	0	0

ELLSWORTH TWP TRUSTEE

Candidate \ Machine #	1007	Absentee	Total
Paul W. Korte	4	0	4
Write-In	0	0	0

ELLSWORTH P20 DELEGATE - DEM

Candidate \ Machine #	1007	Absentee	Total
Write-In	0	0	0

4TH DISTRICT COURT OF APPEALS INCUMBENT

Candidate \ Machine #	1007	Absentee	Total
Eric Doster	0	0	0
Jim Howell	0	0	0
Michael J. Kelly	6	0	6
Paula Manderfield	0	0	0
Write-In	0	0	0

Emergency Telephone Service County

Candidate \ Machine #	1007	Absentee	Total
YES	9	0	9
NO	5	0	5

Renewal of Transportation Millage County

Candidate \ Machine #	1007	Absentee	Total
YES	7	0	7
NO	7	0	7

Lake Township Precinct 7

UNITED STATES SENATOR

Candidate \ Machine #	1008	Absentee	Total
Jack Hoogendyk Jr.	64	0	64
Write-In	0	0	0

REPRESENTATIVE IN CONGRESS-2ND DISTRICT

Candidate \ Machine #	1008	Absentee	Total
Peter Hoekstra	64	0	64
Write-In	0	0	0

REPRESENTATIVE IN LEGISLATURE 100TH DISTRICT

Candidate \ Machine #	1008	Absentee	Total
Goeff Hansen	66	0	66
Write-In	0	0	0

PROSECUTING ATTORNEY

Candidate \ Machine #	1008	Absentee	Total
Mike Riley	59	0	59
Write-In	0	0	0

COUNTY SHERRIFF

Candidate \ Machine #	1008	Absentee	Total
Write-In	6	0	6

COUNTY CLERK/REGISTER

Candidate \ Machine #	1008	Absentee	Total
Write-In	8	0	8

COUNTY TREASURER

Candidate \ Machine #	1008	Absentee	Total
Write-In	6	0	6

COUNTY ROAD COMMISSIONER

Candidate \ Machine #	1008	Absentee	Total
Richard Runnels	52	0	52
Write-In	1	0	1

COUNTY SURVEYOR

Candidate \ Machine #	1008	Absentee	Total
Patrick N. Johnson	53	0	53
Write-In	0	0	0

COUNTY COMMISSIONER 9TH DISTRICT-2 YEAR

Candidate \ Machine #	1008	Absentee	Total
Bob Myers	62	0	62
Write-In	1	0	1

LAKE TOWNSHIP SUPERVISOR

Candidate \ Machine #	1008	Absentee	Total
Donald Britten	53	0	53
Write-In	1	0	1

LAKE TOWNSHIP CLERK

Candidate \ Machine #	1008	Absentee	Total
Robert K. Reidel	52	0	52

Lake Township Precinct 7

LAKE TOWNSHIP CLERK

Write-In	0	0	0

LAKE TOWNSHIP TREASURER

Candidate \ Machine #	1008	Absentee	Total
Sheila Myers	52	0	52
Write-In	1	0	1

LAKE TOWNSHIP TRUSTEE

Candidate \ Machine #	1008	Absentee	Total
Christine Balulis	48	0	48
John LaPointe	42	0	42
Write-In	0	0	0

LAKE TOWNSHIP DELEGATE - REP

Candidate \ Machine #	1008	Absentee	Total
Write-In	3	0	3

UNITED STATES SENATOR

Candidate \ Machine #	1008	Absentee	Total
Carl Levin	67	0	67
Write-In	1	0	1

REPRESENTATIVE IN CONGRESS-2ND DISTRICT

Candidate \ Machine #	1008	Absentee	Total
Fred Johnson	59	0	59
Write-In	1	0	1

REPRESENTATIVE IN LEGISLATURE 100TH DISTRICT

Candidate \ Machine #	1008	Absentee	Total
Bill Richards	59	0	59
Write-In	1	0	1

PROSECUTING ATTORNEY

Candidate \ Machine #	1008	Absentee	Total
Write-In	10	0	10

COUNTY SHERRIFF

Candidate \ Machine #	1008	Absentee	Total
Bob Hilts	72	0	72
Write-In	1	0	1

COUNTY CLERK/REGISTER

Candidate \ Machine #	1008	Absentee	Total
Shelly Myers	70	0	70
Write-In	1	0	1

COUNTY TREASURER

Candidate \ Machine #	1008	Absentee	Total
Brenda Kutchinski	70	0	70
Write-In	0	0	0

COUNTY ROAD COMMISSIONER

Candidate \ Machine #	1008	Absentee	Total
Charles Young	63	0	63

Lake Township Precinct 7

COUNTY ROAD COMMISSIONER

Write-In	1	0	1

COUNTY SURVEYOR

Candidate \ Machine #	1008	Absentee	Total
Robert L. Wetherell	65	0	65
Write-In	1	0	1

COUNTY COMMISSIONER 9TH DISTRICT-2 YEAR

Candidate \ Machine #	1008	Absentee	Total
Write-In	8	0	8

LAKE TOWNSHIP SUPERVISOR

Candidate \ Machine #	1008	Absentee	Total
Write-In	3	0	3

LAKE TOWNSHIP CLERK

Candidate \ Machine #	1008	Absentee	Total
Write-In	4	0	4

LAKE TOWNSHIP TREASURER

Candidate \ Machine #	1008	Absentee	Total
Roberta Trethewey	56	0	56
Write-In	0	0	0

LAKE TOWNSHIP TRUSTEE

Candidate \ Machine #	1008	Absentee	Total
Write-In	4	0	4

LAKE TOWNSHIP DELEGATE - DEM

Candidate \ Machine #	1008	Absentee	Total
Sharlene M. Cunningham	51	0	51
Write-In	0	0	0

4TH DISTRICT COURT OF APPEALS INCUMBENT

Candidate \ Machine #	1008	Absentee	Total
Eric Doster	19	0	19
Jim Howell	11	0	11
Michael J. Kelly	42	0	42
Paula Manderfield	28	0	28
Write-In	0	0	0

Emergency Telephone Service County

Candidate \ Machine #	1008	Absentee	Total
YES	102	0	102
NO	66	0	66

Renewal of Transportation Millage County

Candidate \ Machine #	1008	Absentee	Total
YES	108	0	108
NO	58	0	58

Newkirk Township Precinct 8

UNITED STATES SENATOR

Candidate \ Machine #	1009	Absentee	Total
Jack Hoogendyk Jr.	18	0	18
Write-In	0	0	0

REPRESENTATIVE IN CONGRESS-2ND DISTRICT

Candidate \ Machine #	1009	Absentee	Total
Peter Hoekstra	18	0	18
Write-In	0	0	0

REPRESENTATIVE IN LEGISLATURE 100TH DISTRICT

Candidate \ Machine #	1009	Absentee	Total
Goeff Hansen	17	0	17
Write-In	0	0	0

PROSECUTING ATTORNEY

Candidate \ Machine #	1009	Absentee	Total
Mike Riley	16	0	16
Write-In	0	0	0

COUNTY SHERRIFF

Candidate \ Machine #	1009	Absentee	Total
Write-In	3	0	3

COUNTY CLERK/REGISTER

Candidate \ Machine #	1009	Absentee	Total
Write-In	3	0	3

COUNTY TREASURER

Candidate \ Machine #	1009	Absentee	Total
Write-In	2	0	2

COUNTY ROAD COMMISSIONER

Candidate \ Machine #	1009	Absentee	Total
Richard Runnels	17	0	17
Write-In	0	0	0

COUNTY SURVEYOR

Candidate \ Machine #	1009	Absentee	Total
Patrick N. Johnson	17	0	17
Write-In	0	0	0

COUNTY COMMISSIONER 3RD DISTRICT-2 YEAR

Candidate \ Machine #	1009	Absentee	Total
Write-In	3	0	3

NEWKIRK TWP SUPERVISOR

Candidate \ Machine #	1009	Absentee	Total
Write-In	1	0	1

NEWKIRK TWP CLERK

Candidate \ Machine #	1009	Absentee	Total
Write-In	1	0	1

Newkirk Township Precinct 8

NEWKIRK TWP TREASURER

Candidate \ Machine #	1009	Absentee	Total
Write-In	1	0	1

NEWKIRK TWP TRUSTEE

Candidate \ Machine #	1009	Absentee	Total
Write-In	1	0	1

NEWKIRK TOWNSHIP DELEGATE - REP

Candidate \ Machine #	1009	Absentee	Total
Write-In	1	0	1

UNITED STATES SENATOR

Candidate \ Machine #	1009	Absentee	Total
Carl Levin	46	0	46
Write-In	0	0	0

REPRESENTATIVE IN CONGRESS-2ND DISTRICT

Candidate \ Machine #	1009	Absentee	Total
Fred Johnson	38	0	38
Write-In	0	0	0

REPRESENTATIVE IN LEGISLATURE 100TH DISTRICT

Candidate \ Machine #	1009	Absentee	Total
Bill Richards	40	0	40
Write-In	1	0	1

PROSECUTING ATTORNEY

Candidate \ Machine #	1009	Absentee	Total
Write-In	8	0	8

COUNTY SHERRIFF

Candidate \ Machine #	1009	Absentee	Total
Bob Hilts	47	0	47
Write-In	0	0	0

COUNTY CLERK/REGISTER

Candidate \ Machine #	1009	Absentee	Total
Shelly Myers	43	0	43
Write-In	0	0	0

COUNTY TREASURER

Candidate \ Machine #	1009	Absentee	Total
Brenda Kutchinski	45	0	45
Write-In	0	0	0

COUNTY ROAD COMMISSIONER

Candidate \ Machine #	1009	Absentee	Total
Charles Young	48	0	48
Write-In	1	0	1

COUNTY SURVEYOR

Candidate \ Machine #	1009	Absentee	Total
Robert L. Wetherell	43	0	43

Newkirk Township Precinct 8

COUNTY SURVEYOR

Write-In	1	0	1

COUNTY COMMISSIONER 3RD DISTRICT-2 YEAR

Candidate \ Machine #	1009	Absentee	Total
Ken Wenzel	42	0	42
Write-In	1	0	1

NEWKIRK TWP SUPERVISOR

Candidate \ Machine #	1009	Absentee	Total
Barbara Stenger	44	0	44
Write-In	2	0	2

NEWKIRK TWP CLERK

Candidate \ Machine #	1009	Absentee	Total
Write-In	4	0	4

NEWKIRK TWP TREASURER

Candidate \ Machine #	1009	Absentee	Total
Virginia Brazaski	48	0	48
Write-In	0	0	0

NEWKIRK TWP TRUSTEE

Candidate \ Machine #	1009	Absentee	Total
Larry Boes	34	0	34
Eugene Jurik	44	0	44
Write-In	1	0	1

NEWKIRK TOWNSHIP DELEGATE - DEM

Candidate \ Machine #	1009	Absentee	Total
Virginia Brazaski	45	0	45
Write-In	2	0	2

4TH DISTRICT COURT OF APPEALS INCUMBENT

Candidate \ Machine #	1009	Absentee	Total
Eric Doster	9	0	9
Jim Howell	5	0	5
Michael J. Kelly	10	0	10
Paula Manderfield	14	0	14
Write-In	1	0	1

Emergency Telephone Service County

Candidate \ Machine #	1009	Absentee	Total
YES	57	0	57
NO	14	0	14

Renewal of Transportation Millage County

Candidate \ Machine #	1009	Absentee	Total
YES	57	0	57
NO	14	0	14

Peacock Township Precinct 10

UNITED STATES SENATOR

Candidate \ Machine #	1010	Absentee	Total
Jack Hoogendyk Jr.	22	0	22
Write-In	0	0	0

REPRESENTATIVE IN CONGRESS-2ND DISTRICT

Candidate \ Machine #	1010	Absentee	Total
Peter Hoekstra	25	0	25
Write-In	0	0	0

REPRESENTATIVE IN LEGISLATURE 100TH DISTRICT

Candidate \ Machine #	1010	Absentee	Total
Goeff Hansen	22	0	22
Write-In	0	0	0

PROSECUTING ATTORNEY

Candidate \ Machine #	1010	Absentee	Total
Mike Riley	23	0	23
Write-In	0	0	0

COUNTY SHERRIFF

Candidate \ Machine #	1010	Absentee	Total
Write-In	3	0	3

COUNTY CLERK/REGISTER

Candidate \ Machine #	1010	Absentee	Total
Write-In	3	0	3

COUNTY TREASURER

Candidate \ Machine #	1010	Absentee	Total
Write-In	3	0	3

COUNTY ROAD COMMISSIONER

Candidate \ Machine #	1010	Absentee	Total
Richard Runnels	20	0	20
Write-In	0	0	0

COUNTY SURVEYOR

Candidate \ Machine #	1010	Absentee	Total
Patrick N. Johnson	21	0	21
Write-In	0	0	0

COUNTY COMMISSIONER 6TH DISTRICT-2 YEAR

Candidate \ Machine #	1010	Absentee	Total
Write-In	2	0	2

PEACOCK TWP SUPERVISOR

Candidate \ Machine #	1010	Absentee	Total
Marsha E. Bouwkamp	22	0	22
Write-In	0	0	0

PEACOCK TWP CLERK

Candidate \ Machine #	1010	Absentee	Total
Charles Ping	21	0	21

Peacock Township Precinct 10

PEACOCK TWP CLERK

Write-In	0	0	0

PEACOCK TWP TREASURER

Candidate \ Machine #	1010	Absentee	Total
Write-In	2	0	2

PEACOCK TWP TRUSTEE

Candidate \ Machine #	1010	Absentee	Total
L. Thomas Fahner	16	0	16
Write-In	1	0	1

PEACOCK TWP CONSTABLE

Candidate \ Machine #	1010	Absentee	Total
Write-In	3	0	3

PEACOCK TOWNSHIP DELEGATE - REP

Candidate \ Machine #	1010	Absentee	Total
Write-In	2	0	2

UNITED STATES SENATOR

Candidate \ Machine #	1010	Absentee	Total
Carl Levin	57	0	57
Write-In	0	0	0

REPRESENTATIVE IN CONGRESS-2ND DISTRICT

Candidate \ Machine #	1010	Absentee	Total
Fred Johnson	51	0	51
Write-In	0	0	0

REPRESENTATIVE IN LEGISLATURE 100TH DISTRICT

Candidate \ Machine #	1010	Absentee	Total
Bill Richards	54	0	54
Write-In	0	0	0

PROSECUTING ATTORNEY

Candidate \ Machine #	1010	Absentee	Total
Write-In	5	0	5

COUNTY SHERRIFF

Candidate \ Machine #	1010	Absentee	Total
Bob Hilts	60	0	60
Write-In	0	0	0

COUNTY CLERK/REGISTER

Candidate \ Machine #	1010	Absentee	Total
Shelly Myers	59	0	59
Write-In	0	0	0

COUNTY TREASURER

Candidate \ Machine #	1010	Absentee	Total
Brenda Kutchinski	60	0	60
Write-In	0	0	0

Peacock Township Precinct 10

COUNTY ROAD COMMISSIONER

Candidate \ Machine #	1010	Absentee	Total
Charles Young	54	0	54
Write-In	0	0	0

COUNTY SURVEYOR

Candidate \ Machine #	1010	Absentee	Total
Robert L. Wetherell	53	0	53
Write-In	0	0	0

COUNTY COMMISSIONER 6TH DISTRICT-2 YEAR

Candidate \ Machine #	1010	Absentee	Total
Jim Clark	56	0	56
Write-In	2	0	2

PEACOCK TWP SUPERVISOR

Candidate \ Machine #	1010	Absentee	Total
Write-In	4	0	4

PEACOCK TWP CLERK

Candidate \ Machine #	1010	Absentee	Total
Write-In	3	0	3

PEACOCK TWP TREASURER

Candidate \ Machine #	1010	Absentee	Total
Cheryl L. Lenkiewicz	53	0	53
Write-In	0	0	0

PEACOCK TWP TRUSTEE

Candidate \ Machine #	1010	Absentee	Total
Cathy Nieubuurt	51	0	51
Write-In	1	0	1

PEACOCK TWP CONSTABLE

Candidate \ Machine #	1010	Absentee	Total
David A. Lenkiewicz	54	0	54
Write-In	0	0	0

PEACOCK TOWNSHIP DELEGATE - DEM

Candidate \ Machine #	1010	Absentee	Total
William H. Atkinson	49	0	49
Write-In	2	0	2

4TH DISTRICT COURT OF APPEALS INCUMBENT

Candidate \ Machine #	1010	Absentee	Total
Eric Doster	11	0	11
Jim Howell	9	0	9
Michael J. Kelly	22	0	22
Paula Manderfield	20	0	20
Write-In	1	0	1

Emergency Telephone Service County

Candidate \ Machine #	1010	Absentee	Total
YES	65	0	65

Peacock Township Precinct 10

Emergency Telephone Service County

NO	33	0	33

Renewal of Transportation Millage County

Candidate \ Machine #	1010	Absentee	Total
YES	77	0	77
NO	21	0	21

Peacock Township Fire Protection Renewal

Candidate \ Machine #	1010	Absentee	Total
YES	74	0	74
NO	21	0	21

Peacock Township General Ops Millage

Candidate \ Machine #	1010	Absentee	Total
YES	51	0	51
NO	43	0	43

Pinora Township Precinct 11

UNITED STATES SENATOR

Candidate \ Machine #	1011	Absentee	Total
Jack Hoogendyk Jr.	34	0	34
Write-In	0	0	0

REPRESENTATIVE IN CONGRESS-2ND DISTRICT

Candidate \ Machine #	1011	Absentee	Total
Peter Hoekstra	41	0	41
Write-In	0	0	0

REPRESENTATIVE IN LEGISLATURE 100TH DISTRICT

Candidate \ Machine #	1011	Absentee	Total
Goeff Hansen	40	0	40
Write-In	0	0	0

PROSECUTING ATTORNEY

Candidate \ Machine #	1011	Absentee	Total
Mike Riley	38	0	38
Write-In	0	0	0

COUNTY SHERRIFF

Candidate \ Machine #	1011	Absentee	Total
Write-In	5	0	5

COUNTY CLERK/REGISTER

Candidate \ Machine #	1011	Absentee	Total
Write-In	5	0	5

COUNTY TREASURER

Candidate \ Machine #	1011	Absentee	Total
Write-In	5	0	5

COUNTY ROAD COMMISSIONER

Candidate \ Machine #	1011	Absentee	Total
Richard Runnels	33	0	33
Write-In	0	0	0

COUNTY SURVEYOR

Candidate \ Machine #	1011	Absentee	Total
Patrick N. Johnson	39	0	39
Write-In	0	0	0

COUNTY COMMISSIONER 2ND DISTRICT-2 YEAR

Candidate \ Machine #	1011	Absentee	Total
Larry Collier	39	0	39
Write-In	2	0	2

PINORA TOWNSHIP SUPERVISOR

Candidate \ Machine #	1011	Absentee	Total
Victoria Dennett	41	0	41
Write-In	0	0	0

PINORA TOWNSHIP CLERK

Candidate \ Machine #	1011	Absentee	Total
Julie Homan	31	0	31

Pinora Township Precinct 11

PINORA TOWNSHIP CLERK

Write-In	1	0	1

PINORA TOWNSHIP TREASURER

Candidate \ Machine #	1011	Absentee	Total
Janet Ann Olsson	36	0	36
Write-In	0	0	0

PINORA TOWNSHP TRUSTEE

Candidate \ Machine #	1011	Absentee	Total
Betty L. Dermyer	35	0	35
Sidney G. Woods	16	0	16
Write-In	0	0	0

PINORA TOWNSHIP DELEGATE - REP

Candidate \ Machine #	1011	Absentee	Total
Julie Homan	31	0	31
Write-In	3	0	3

UNITED STATES SENATOR

Candidate \ Machine #	1011	Absentee	Total
Carl Levin	38	0	38
Write-In	0	0	0

REPRESENTATIVE IN CONGRESS-2ND DISTRICT

Candidate \ Machine #	1011	Absentee	Total
Fred Johnson	31	0	31
Write-In	0	0	0

REPRESENTATIVE IN LEGISLATURE 100TH DISTRICT

Candidate \ Machine #	1011	Absentee	Total
Bill Richards	35	0	35
Write-In	0	0	0

PROSECUTING ATTORNEY

Candidate \ Machine #	1011	Absentee	Total
Write-In	5	0	5

COUNTY SHERRIFF

Candidate \ Machine #	1011	Absentee	Total
Bob Hilts	38	0	38
Write-In	0	0	0

COUNTY CLERK/REGISTER

Candidate \ Machine #	1011	Absentee	Total
Shelly Myers	35	0	35
Write-In	0	0	0

COUNTY TREASURER

Candidate \ Machine #	1011	Absentee	Total
Brenda Kutchinski	34	0	34
Write-In	0	0	0

COUNTY ROAD COMMISSIONER

Candidate \ Machine #	1011	Absentee	Total

Pinora Township Precinct 11

COUNTY ROAD COMMISSIONER

Charles Young	33	0	33
Write-In	1	0	1

COUNTY SURVEYOR

Candidate \ Machine #	1011	Absentee	Total
Robert L. Wetherell	38	0	38
Write-In	0	0	0

COUNTY COMMISSIONER 2ND DISTRICT-2 YEAR

Candidate \ Machine #	1011	Absentee	Total
Write-In	4	0	4

PINORA TOWNSHIP SUPERVISOR

Candidate \ Machine #	1011	Absentee	Total
Write-In	3	0	3

PINORA TOWNSHIP CLERK

Candidate \ Machine #	1011	Absentee	Total
Phyllis Dietel	32	0	32
Write-In	0	0	0

PINORA TOWNSHIP TREASURER

Candidate \ Machine #	1011	Absentee	Total
Write-In	1	0	1

PINORA TOWNSHP TRUSTEE

Candidate \ Machine #	1011	Absentee	Total
Mary Jane Keebler	30	0	30
Write-In	7 ~~8~~ JAMES C. WOODS	0	~~8~~ 7

PINORA TOWNSHIP DELEGATE - DEM

Candidate \ Machine #	1011	Absentee	Total
Glenn Perley	30	0	30
Write-In	0	0	0

4TH DISTRICT COURT OF APPEALS INCUMBENT

Candidate \ Machine #	1011	Absentee	Total
Eric Doster	12	0	12
Jim Howell	7	0	7
Michael J. Kelly	25	0	25
Paula Manderfield	7	0	7
Write-In	1	0	1

Emergency Telephone Service County

Candidate \ Machine #	1011	Absentee	Total
YES	66	0	66
NO	29	0	29

Renewal of Transportation Millage County

Candidate \ Machine #	1011	Absentee	Total
YES	68	0	68
NO	26	0	26

Pleasant Plains Township Precinct 12

UNITED STATES SENATOR

Candidate \ Machine #	1012	Absentee	Total
Jack Hoogendyk Jr.	29	0	29
Write-In	0	0	0

REPRESENTATIVE IN CONGRESS-2ND DISTRICT

Candidate \ Machine #	1012	Absentee	Total
Peter Hoekstra	33	0	33
Write-In	0	0	0

REPRESENTATIVE IN LEGISLATURE 100TH DISTRICT

Candidate \ Machine #	1012	Absentee	Total
Goeff Hansen	33	0	33
Write-In	0	0	0

PROSECUTING ATTORNEY

Candidate \ Machine #	1012	Absentee	Total
Mike Riley	29	0	29
Write-In	0	0	0

COUNTY SHERRIFF

Candidate \ Machine #	1012	Absentee	Total
Write-In	3	0	3

COUNTY CLERK/REGISTER

Candidate \ Machine #	1012	Absentee	Total
Write-In	1	0	1

COUNTY TREASURER

Candidate \ Machine #	1012	Absentee	Total
Write-In	2	0	2

COUNTY ROAD COMMISSIONER

Candidate \ Machine #	1012	Absentee	Total
Richard Runnels	26	0	26
Write-In	0	0	0

COUNTY SURVEYOR

Candidate \ Machine #	1012	Absentee	Total
Patrick N. Johnson	27	0	27
Write-In	0	0	0

COUNTY COMMISSIONER 8TH DISTRICT-2 YEAR

Candidate \ Machine #	1012	Absentee	Total
Rick Delamater	18	0	18
Mary E. Lemm	14	0	14
Write-In	1	0	1

PLEASANT PLAINS TWP SUPERVISOR

Candidate \ Machine #	1012	Absentee	Total
Write-In	0	0	0

PLEASANT PLAINS TWP CLERK

Candidate \ Machine #	1012	Absentee	Total
Tanya D. Lincomfelt	19	0	19

Pleasant Plains Township Precinct 12

PLEASANT PLAINS TWP CLERK

Write-In	0	0	0

PLEASANT PLAINS TWP TREASURER

Candidate \ Machine #	1012	Absentee	Total
Write-In	2	0	2

PLEASANT PLAINS TWP TRUSTEE

Candidate \ Machine #	1012	Absentee	Total
Shawn Simmons	19	0	19
Write-In	0	0	0

PLEASANT PLAINS PCT 12 DELEGATE - REP

Candidate \ Machine #	1012	Absentee	Total
Rick Delamater	21	0	21
Write-In	0	0	0

UNITED STATES SENATOR

Candidate \ Machine #	1012	Absentee	Total
Carl Levin	35	0	35
Write-In	0	0	0

REPRESENTATIVE IN CONGRESS-2ND DISTRICT

Candidate \ Machine #	1012	Absentee	Total
Fred Johnson	33	0	33
Write-In	1	0	1

REPRESENTATIVE IN LEGISLATURE 100TH DISTRICT

Candidate \ Machine #	1012	Absentee	Total
Bill Richards	36	0	36
Write-In	0	0	0

PROSECUTING ATTORNEY

Candidate \ Machine #	1012	Absentee	Total
Write-In	4	0	4

COUNTY SHERRIFF

Candidate \ Machine #	1012	Absentee	Total
Bob Hilts	33	0	33
Write-In	0	0	0

COUNTY CLERK/REGISTER

Candidate \ Machine #	1012	Absentee	Total
Shelly Myers	37	0	37
Write-In	0	0	0

COUNTY TREASURER

Candidate \ Machine #	1012	Absentee	Total
Brenda Kutchinski	35	0	35
Write-In	0	0	0

COUNTY ROAD COMMISSIONER

Candidate \ Machine #	1012	Absentee	Total
Charles Young	36	0	36

Pleasant Plains Township Precinct 12

COUNTY ROAD COMMISSIONER

Write-In	0	0	0

COUNTY SURVEYOR

Candidate \ Machine #	1012	Absentee	Total
Robert L. Wetherell	36	0	36
Write-In	0	0	0

COUNTY COMMISSIONER 8TH DISTRICT-2 YEAR

Candidate \ Machine #	1012	Absentee	Total
Write-In	4	0	4

PLEASANT PLAINS TWP SUPERVISOR

Candidate \ Machine #	1012	Absentee	Total
Paul Cannon	29	0	29
Write-In	0	0	0

PLEASANT PLAINS TWP CLERK

Candidate \ Machine #	1012	Absentee	Total
Write-In	2	0	2

PLEASANT PLAINS TWP TREASURER

Candidate \ Machine #	1012	Absentee	Total
Mary A. TenHave	31	0	31
Write-In	0	0	0

PLEASANT PLAINS TWP TRUSTEE

Candidate \ Machine #	1012	Absentee	Total
Debra Russell	30	0	30
Write-In	0	0	0

PLEASANT PLAINS PCT 12 DELEGATE - DEM

Candidate \ Machine #	1012	Absentee	Total
Write-In	4	0	4

4TH DISTRICT COURT OF APPEALS INCUMBENT

Candidate \ Machine #	1012	Absentee	Total
Eric Doster	5	0	5
Jim Howell	8	0	8
Michael J. Kelly	19	0	19
Paula Manderfield	18	0	18
Write-In	0	0	0

Emergency Telephone Service County

Candidate \ Machine #	1012	Absentee	Total
YES	38	0	38
NO	42	0	42

Renewal of Transportation Millage County

Candidate \ Machine #	1012	Absentee	Total
YES	61	0	61
NO	19	0	19

Pleasant Plains Refuse Pick-Up

Candidate \ Machine #	1012	Absentee	Total

Pleasant Plains Township Precinct 12

Pleasant Plains Refuse Pick-Up

YES	52	0	52
NO	11	0	11

Pleasant Plains Road Improvement Fund

Candidate \ Machine #	1012	Absentee	Total
YES	43	0	43
NO	20	0	20

Pleasant Plains Township Precinct 13

UNITED STATES SENATOR

Candidate \ Machine #	1013	Absentee	Total
Jack Hoogendyk Jr.	13	0	13
Write-In	0	0	0

REPRESENTATIVE IN CONGRESS-2ND DISTRICT

Candidate \ Machine #	1013	Absentee	Total
Peter Hoekstra	15	0	15
Write-In	0	0	0

REPRESENTATIVE IN LEGISLATURE 100TH DISTRICT

Candidate \ Machine #	1013	Absentee	Total
Goeff Hansen	15	0	15
Write-In	0	0	0

PROSECUTING ATTORNEY

Candidate \ Machine #	1013	Absentee	Total
Mike Riley	14	0	14
Write-In	0	0	0

COUNTY SHERRIFF

Candidate \ Machine #	1013	Absentee	Total
Write-In	1	0	1

COUNTY CLERK/REGISTER

Candidate \ Machine #	1013	Absentee	Total
Write-In	1	0	1

COUNTY TREASURER

Candidate \ Machine #	1013	Absentee	Total
Write-In	1	0	1

COUNTY ROAD COMMISSIONER

Candidate \ Machine #	1013	Absentee	Total
Richard Runnels	15	0	15
Write-In	0	0	0

COUNTY SURVEYOR

Candidate \ Machine #	1013	Absentee	Total
Patrick N. Johnson	15	0	15
Write-In	0	0	0

COUNTY COMMISSIONER 9TH DISTRICT-2 YEAR

Candidate \ Machine #	1013	Absentee	Total
Bob Myers	15	0	15
Write-In	0	0	0

PLEASANT PLAINS TWP SUPERVISOR

Candidate \ Machine #	1013	Absentee	Total
Write-In	1	0	1

PLEASANT PLAINS TWP CLERK

Candidate \ Machine #	1013	Absentee	Total
Tanya D. Lincomfelt	13	0	13

Pleasant Plains Township Precinct 13

PLEASANT PLAINS TWP CLERK

Write-In	0	0	0

PLEASANT PLAINS TWP TREASURER

Candidate \ Machine #	1013	Absentee	Total
Write-In	1	0	1

PLEASANT PLAINS TWP TRUSTEE

Candidate \ Machine #	1013	Absentee	Total
Shawn Simmons	14	0	14
Write-In	0	0	0

PLEASANT PLAINS PCT 13 DELEGATE - REP

Candidate \ Machine #	1013	Absentee	Total
Write-In	1	0	1

UNITED STATES SENATOR

Candidate \ Machine #	1013	Absentee	Total
Carl Levin	35	0	35
Write-In	0	0	0

REPRESENTATIVE IN CONGRESS-2ND DISTRICT

Candidate \ Machine #	1013	Absentee	Total
Fred Johnson	25	0	25
Write-In	0	0	0

REPRESENTATIVE IN LEGISLATURE 100TH DISTRICT

Candidate \ Machine #	1013	Absentee	Total
Bill Richards	27	0	27
Write-In	0	0	0

PROSECUTING ATTORNEY

Candidate \ Machine #	1013	Absentee	Total
Write-In	2	0	2

COUNTY SHERRIFF

Candidate \ Machine #	1013	Absentee	Total
Bob Hilts	36	0	36
Write-In	0	0	0

COUNTY CLERK/REGISTER

Candidate \ Machine #	1013	Absentee	Total
Shelly Myers	35	0	35
Write-In	0	0	0

COUNTY TREASURER

Candidate \ Machine #	1013	Absentee	Total
Brenda Kutchinski	36	0	36
Write-In	0	0	0

COUNTY ROAD COMMISSIONER

Candidate \ Machine #	1013	Absentee	Total
Charles Young	31	0	31
Write-In	0	0	0

Pleasant Plains Township Precinct 13

COUNTY SURVEYOR

Candidate \ Machine #	1013	Absentee	Total
Robert L. Wetherell	33	0	33
Write-In	0	0	0

COUNTY COMMISSIONER 9TH DISTRICT-2 YEAR

Candidate \ Machine #	1013	Absentee	Total
Write-In	1	0	1

PLEASANT PLAINS TWP SUPERVISOR

Candidate \ Machine #	1013	Absentee	Total
Paul Cannon	22	0	22
Write-In	0	0	0

PLEASANT PLAINS TWP CLERK

Candidate \ Machine #	1013	Absentee	Total
Write-In	1	0	1

PLEASANT PLAINS TWP TREASURER

Candidate \ Machine #	1013	Absentee	Total
Mary A. TenHave	28	0	28
Write-In	0	0	0

PLEASANT PLAINS TWP TRUSTEE

Candidate \ Machine #	1013	Absentee	Total
Debra Russell	30	0	30
Write-In	0	0	0

PLEASANT PLAINS PCT 13 DELEGATE - DEM

Candidate \ Machine #	1013	Absentee	Total
Write-In	0	0	0

4TH DISTRICT COURT OF APPEALS INCUMBENT

Candidate \ Machine #	1013	Absentee	Total
Eric Doster	6	0	6
Jim Howell	3	0	3
Michael J. Kelly	11	0	11
Paula Manderfield	8	0	8
Write-In	0	0	0

Emergency Telephone Service County

Candidate \ Machine #	1013	Absentee	Total
YES	47	0	47
NO	17	0	17

Renewal of Transportation Millage County

Candidate \ Machine #	1013	Absentee	Total
YES	45	0	45
NO	17	0	17

Pleasant Plains Refuse Pick-Up

Candidate \ Machine #	1013	Absentee	Total
YES	46	0	46
NO	3	0	3

Pleasant Plains Township Precinct 13

Pleasant Plains Road Improvement Fund

Candidate \ Machine #	1013	Absentee	Total
YES	38	0	38
NO	9	0	9

Pleasant Plains Township Precinct 14

UNITED STATES SENATOR

Candidate \ Machine #	1014	Absentee	Total
Jack Hoogendyk Jr.	21	0	21
Write-In	0	0	0

REPRESENTATIVE IN CONGRESS-2ND DISTRICT

Candidate \ Machine #	1014	Absentee	Total
Peter Hoekstra	26	0	26
Write-In	0	0	0

REPRESENTATIVE IN LEGISLATURE 100TH DISTRICT

Candidate \ Machine #	1014	Absentee	Total
Goeff Hansen	24	0	24
Write-In	0	0	0

PROSECUTING ATTORNEY

Candidate \ Machine #	1014	Absentee	Total
Mike Riley	19	0	19
Write-In	0	0	0

COUNTY SHERRIFF

Candidate \ Machine #	1014	Absentee	Total
Write-In	0	0	0

COUNTY CLERK/REGISTER

Candidate \ Machine #	1014	Absentee	Total
Write-In	0	0	0

COUNTY TREASURER

Candidate \ Machine #	1014	Absentee	Total
Write-In	0	0	0

COUNTY ROAD COMMISSIONER

Candidate \ Machine #	1014	Absentee	Total
Richard Runnels	17	0	17
Write-In	0	0	0

COUNTY SURVEYOR

Candidate \ Machine #	1014	Absentee	Total
Patrick N. Johnson	17	0	17
Write-In	0	0	0

COUNTY COMMISSIONER 8TH DISTRICT-2 YEAR

Candidate \ Machine #	1014	Absentee	Total
Rick Delamater	17	0	17
Mary E. Lemm	11	0	11
Write-In	0	0	0

PLEASANT PLAINS TWP SUPERVISOR

Candidate \ Machine #	1014	Absentee	Total
Write-In	0	0	0

PLEASANT PLAINS TWP CLERK

Candidate \ Machine #	1014	Absentee	Total
Tanya D. Lincomfelt	14	0	14

Pleasant Plains Township Precinct 14

PLEASANT PLAINS TWP CLERK

Write-In	0	0	0

PLEASANT PLAINS TWP TREASURER

Candidate \ Machine #	1014	Absentee	Total
Write-In	0	0	0

PLEASANT PLAINS TWP TRUSTEE

Candidate \ Machine #	1014	Absentee	Total
Shawn Simmons	19	0	19
Write-In	0	0	0

PLEASANT PLAINS PCT 14 DELEGATE - REP

Candidate \ Machine #	1014	Absentee	Total
Write-In	0	0	0

UNITED STATES SENATOR

Candidate \ Machine #	1014	Absentee	Total
Carl Levin	41	0	41
Write-In	0	0	0

REPRESENTATIVE IN CONGRESS-2ND DISTRICT

Candidate \ Machine #	1014	Absentee	Total
Fred Johnson	35	0	35
Write-In	1	0	1

REPRESENTATIVE IN LEGISLATURE 100TH DISTRICT

Candidate \ Machine #	1014	Absentee	Total
Bill Richards	34	0	34
Write-In	1	0	1

PROSECUTING ATTORNEY

Candidate \ Machine #	1014	Absentee	Total
Write-In	4	0	4

COUNTY SHERRIFF

Candidate \ Machine #	1014	Absentee	Total
Bob Hilts	45	0	45
Write-In	0	0	0

COUNTY CLERK/REGISTER

Candidate \ Machine #	1014	Absentee	Total
Shelly Myers	41	0	41
Write-In	1	0	1

COUNTY TREASURER

Candidate \ Machine #	1014	Absentee	Total
Brenda Kutchinski	40	0	40
Write-In	0	0	0

COUNTY ROAD COMMISSIONER

Candidate \ Machine #	1014	Absentee	Total
Charles Young	34	0	34
Write-In	0	0	0

Pleasant Plains Township Precinct 14

COUNTY SURVEYOR

Candidate \ Machine #	1014	Absentee	Total
Robert L. Wetherell	41	0	41
Write-In	0	0	0

COUNTY COMMISSIONER 8TH DISTRICT-2 YEAR

Candidate \ Machine #	1014	Absentee	Total
Write-In	3	0	3

PLEASANT PLAINS TWP SUPERVISOR

Candidate \ Machine #	1014	Absentee	Total
Paul Cannon	33	0	33
Write-In	2	0	2

PLEASANT PLAINS TWP CLERK

Candidate \ Machine #	1014	Absentee	Total
Write-In	1	0	1

PLEASANT PLAINS TWP TREASURER

Candidate \ Machine #	1014	Absentee	Total
Mary A. TenHave	37	0	37
Write-In	0	0	0

PLEASANT PLAINS TWP TRUSTEE

Candidate \ Machine #	1014	Absentee	Total
Debra Russell	37	0	37
Write-In	0	0	0

PLEASANT PLAINS PCT 14 DELEGATE - DEM

Candidate \ Machine #	1014	Absentee	Total
Harold J. Nichols	32	0	32
Write-In	0	0	0

4TH DISTRICT COURT OF APPEALS INCUMBENT

Candidate \ Machine #	1014	Absentee	Total
Eric Doster	10	0	10
Jim Howell	4	0	4
Michael J. Kelly	21	0	21
Paula Manderfield	8	0	8
Write-In	0	0	0

Emergency Telephone Service County

Candidate \ Machine #	1014	Absentee	Total
YES	52	0	52
NO	29	0	29

Renewal of Transportation Millage County

Candidate \ Machine #	1014	Absentee	Total
YES	59	0	59
NO	21	0	21

Sauble Township Precinct 15

UNITED STATES SENATOR

Candidate \ Machine #	1015	Absentee	Total
Jack Hoogendyk Jr.	42	0	42
Write-In	0	0	0

REPRESENTATIVE IN CONGRESS-2ND DISTRICT

Candidate \ Machine #	1015	Absentee	Total
Peter Hoekstra	43	0	43
Write-In	0	0	0

REPRESENTATIVE IN LEGISLATURE 100TH DISTRICT

Candidate \ Machine #	1015	Absentee	Total
Goeff Hansen	41	0	41
Write-In	0	0	0

PROSECUTING ATTORNEY

Candidate \ Machine #	1015	Absentee	Total
Mike Riley	42	0	42
Write-In	0	0	0

COUNTY SHERRIFF

Candidate \ Machine #	1015	Absentee	Total
Write-In	3	0	3

COUNTY CLERK/REGISTER

Candidate \ Machine #	1015	Absentee	Total
Write-In	4	0	4

COUNTY TREASURER

Candidate \ Machine #	1015	Absentee	Total
Write-In	3	0	3

COUNTY ROAD COMMISSIONER

Candidate \ Machine #	1015	Absentee	Total
Richard Runnels	37	0	37
Write-In	0	0	0

COUNTY SURVEYOR

Candidate \ Machine #	1015	Absentee	Total
Patrick N. Johnson	39	0	39
Write-In	0	0	0

COUNTY COMMISSIONER 6TH DISTRICT-2 YEAR

Candidate \ Machine #	1015	Absentee	Total
Write-In	4	0	4

SAUBLE TOWNSHIP SUPERVISOR

Candidate \ Machine #	1015	Absentee	Total
Write-In	3	0	3

SAUBLE TOWNSHIP CLERK

Candidate \ Machine #	1015	Absentee	Total
Write-In	2	0	2

Sauble Township Precinct 15

SAUBLE TOWNSHIP TREASURER

Candidate \ Machine #	1015	Absentee	Total
Sharon L. McGhee	33	0	33
Rhonda Shelton	11	0	11
Write-In	0	0	0

SAUBLE TOWNSHIP TRUSTEE

Candidate \ Machine #	1015	Absentee	Total
William Phelps	39	0	39
Write-In	0	0	0

SAUBLE TOWNSHIP DELEGATE - REP

Candidate \ Machine #	1015	Absentee	Total
Write-In	1	0	1

UNITED STATES SENATOR

Candidate \ Machine #	1015	Absentee	Total
Carl Levin	48	0	48
Write-In	0	0	0

REPRESENTATIVE IN CONGRESS-2ND DISTRICT

Candidate \ Machine #	1015	Absentee	Total
Fred Johnson	41	0	41
Write-In	0	0	0

REPRESENTATIVE IN LEGISLATURE 100TH DISTRICT

Candidate \ Machine #	1015	Absentee	Total
Bill Richards	41	0	41
Write-In	0	0	0

PROSECUTING ATTORNEY

Candidate \ Machine #	1015	Absentee	Total
Write-In	4	0	4

COUNTY SHERRIFF

Candidate \ Machine #	1015	Absentee	Total
Bob Hilts	51	0	51
Write-In	0	0	0

COUNTY CLERK/REGISTER

Candidate \ Machine #	1015	Absentee	Total
Shelly Myers	53	0	53
Write-In	0	0	0

COUNTY TREASURER

Candidate \ Machine #	1015	Absentee	Total
Brenda Kutchinski	50	0	50
Write-In	0	0	0

COUNTY ROAD COMMISSIONER

Candidate \ Machine #	1015	Absentee	Total
Charles Young	47	0	47
Write-In	0	0	0

Sauble Township Precinct 15

COUNTY SURVEYOR

Candidate \ Machine #	1015	Absentee	Total
Robert L. Wetherell	47	0	47
Write-In	0	0	0

COUNTY COMMISSIONER 6TH DISTRICT-2 YEAR

Candidate \ Machine #	1015	Absentee	Total
Jim Clark	46	0	46
Write-In	0	0	0

SAUBLE TOWNSHIP SUPERVISOR

Candidate \ Machine #	1015	Absentee	Total
John F. Aiken	37	0	37
Duane F. Misener	25	0	25
Write-In	0	0	0

SAUBLE TOWNSHIP CLERK

Candidate \ Machine #	1015	Absentee	Total
Write-In	2	0	2

SAUBLE TOWNSHIP TREASURER

Candidate \ Machine #	1015	Absentee	Total
Martha Misener	37	0	37
Write-In	1	0	1

SAUBLE TOWNSHIP TRUSTEE

Candidate \ Machine #	1015	Absentee	Total
Patricia Bishop	37	0	37
Write-In	0	0	0

SAUBLE TOWNSHIP DELEGATE - DEM

Candidate \ Machine #	1015	Absentee	Total
Write-In	1	0	1

4TH DISTRICT COURT OF APPEALS INCUMBENT

Candidate \ Machine #	1015	Absentee	Total
Eric Doster	8	0	8
Jim Howell	8	0	8
Michael J. Kelly	38	0	38
Paula Manderfield	13	0	13
Write-In	0	0	0

Emergency Telephone Service County

Candidate \ Machine #	1015	Absentee	Total
YES	83	0	83
NO	33	0	33

Renewal of Transportation Millage County

Candidate \ Machine #	1015	Absentee	Total
YES	76	0	76
NO	36	0	36

Sweetwater Township Precinct 16

UNITED STATES SENATOR

Candidate \ Machine #	1016	Absentee	Total
Jack Hoogendyk Jr.	18	0	18
Write-In	0	0	0

REPRESENTATIVE IN CONGRESS-2ND DISTRICT

Candidate \ Machine #	1016	Absentee	Total
Peter Hoekstra	21	0	21
Write-In	0	0	0

REPRESENTATIVE IN LEGISLATURE 100TH DISTRICT

Candidate \ Machine #	1016	Absentee	Total
Goeff Hansen	18	0	18
Write-In	0	0	0

PROSECUTING ATTORNEY

Candidate \ Machine #	1016	Absentee	Total
Mike Riley	17	0	17
Write-In	0	0	0

COUNTY SHERRIFF

Candidate \ Machine #	1016	Absentee	Total
Write-In	0	0	0

COUNTY CLERK/REGISTER

Candidate \ Machine #	1016	Absentee	Total
Write-In	0	0	0

COUNTY TREASURER

Candidate \ Machine #	1016	Absentee	Total
Write-In	0	0	0

COUNTY ROAD COMMISSIONER

Candidate \ Machine #	1016	Absentee	Total
Richard Runnels	15	0	15
Write-In	0	0	0

COUNTY SURVEYOR

Candidate \ Machine #	1016	Absentee	Total
Patrick N. Johnson	19	0	19
Write-In	0	0	0

COUNTY COMMISSIONER 6TH DISTRICT-2 YEAR

Candidate \ Machine #	1016	Absentee	Total
Write-In	0	0	0

SWEETWATER TWP SUPERVISOR

Candidate \ Machine #	1016	Absentee	Total
Paul Bigford	21	0	21
Write-In	0	0	0

SWEETWATER TWP CLERK

Candidate \ Machine #	1016	Absentee	Total
Write-In	0	0	0

Sweetwater Township Precinct 16

SWEETWATER TWP TREASURER

Candidate \ Machine #	1016	Absentee	Total
Write-In	0	0	0

SWEETWATER TWP TRUSTEE

Candidate \ Machine #	1016	Absentee	Total
Cindy Bosley	15	0	15
Dick Miller	22	0	22
Write-In	0	0	0

SWEETWATER TOWNSHIP DELEGATE - REP

Candidate \ Machine #	1016	Absentee	Total
Write-In	0	0	0

UNITED STATES SENATOR

Candidate \ Machine #	1016	Absentee	Total
Carl Levin	15	0	15
Write-In	0	0	0

REPRESENTATIVE IN CONGRESS-2ND DISTRICT

Candidate \ Machine #	1016	Absentee	Total
Fred Johnson	12	0	12
Write-In	0	0	0

REPRESENTATIVE IN LEGISLATURE 100TH DISTRICT

Candidate \ Machine #	1016	Absentee	Total
Bill Richards	13	0	13
Write-In	0	0	0

PROSECUTING ATTORNEY

Candidate \ Machine #	1016	Absentee	Total
Write-In	1	0	1

COUNTY SHERRIFF

Candidate \ Machine #	1016	Absentee	Total
Bob Hilts	15	0	15
Write-In	0	0	0

COUNTY CLERK/REGISTER

Candidate \ Machine #	1016	Absentee	Total
Shelly Myers	15	0	15
Write-In	0	0	0

COUNTY TREASURER

Candidate \ Machine #	1016	Absentee	Total
Brenda Kutchinski	15	0	15
Write-In	0	0	0

COUNTY ROAD COMMISSIONER

Candidate \ Machine #	1016	Absentee	Total
Charles Young	14	0	14
Write-In	0	0	0

COUNTY SURVEYOR

Candidate \ Machine #	1016	Absentee	Total

Sweetwater Township Precinct 16

COUNTY SURVEYOR

Robert L. Wetherell	15	0	15
Write-In	0	0	0

COUNTY COMMISSIONER 6TH DISTRICT-2 YEAR

Candidate \ Machine #	1016	Absentee	Total
Jim Clark	13	0	13
Write-In	0	0	0

SWEETWATER TWP SUPERVISOR

Candidate \ Machine #	1016	Absentee	Total
Write-In	1	0	1

SWEETWATER TWP CLERK

Candidate \ Machine #	1016	Absentee	Total
Write-In	0	0	0

SWEETWATER TWP TREASURER

Candidate \ Machine #	1016	Absentee	Total
Mary E. Rader	14	0	14
Write-In	0	0	0

SWEETWATER TWP TRUSTEE

Candidate \ Machine #	1016	Absentee	Total
Write-In	0	0	0

SWEETWATER TOWNSHIP DELEGATE - DEM

Candidate \ Machine #	1016	Absentee	Total
Write-In	0	0	0

4TH DISTRICT COURT OF APPEALS INCUMBENT

Candidate \ Machine #	1016	Absentee	Total
Eric Doster	6	0	6
Jim Howell	3	0	3
Michael J. Kelly	7	0	7
Paula Manderfield	5	0	5
Write-In	0	0	0

Emergency Telephone Service County

Candidate \ Machine #	1016	Absentee	Total
YES	25	0	25
NO	10	0	10

Renewal of Transportation Millage County

Candidate \ Machine #	1016	Absentee	Total
YES	28	0	28
NO	8	0	8

Webber Township Precinct 17

UNITED STATES SENATOR

Candidate \ Machine #	1017	Absentee	Total
Jack Hoogendyk Jr.	29	0	29
Write-In	0	0	0

REPRESENTATIVE IN CONGRESS-2ND DISTRICT

Candidate \ Machine #	1017	Absentee	Total
Peter Hoekstra	35	0	35
Write-In	0	0	0

REPRESENTATIVE IN LEGISLATURE 100TH DISTRICT

Candidate \ Machine #	1017	Absentee	Total
Goeff Hansen	30	0	30
Write-In	0	0	0

PROSECUTING ATTORNEY

Candidate \ Machine #	1017	Absentee	Total
Mike Riley	28	0	28
Write-In	0	0	0

COUNTY SHERRIFF

Candidate \ Machine #	1017	Absentee	Total
Write-In	4	0	4

COUNTY CLERK/REGISTER

Candidate \ Machine #	1017	Absentee	Total
Write-In	2	0	2

COUNTY TREASURER

Candidate \ Machine #	1017	Absentee	Total
Write-In	2	0	2

COUNTY ROAD COMMISSIONER

Candidate \ Machine #	1017	Absentee	Total
Richard Runnels	25	0	25
Write-In	0	0	0

COUNTY SURVEYOR

Candidate \ Machine #	1017	Absentee	Total
Patrick N. Johnson	27	0	27
Write-In	0	0	0

COUNTY COMMISSIONER 7TH DISTRICT-2 YEAR

Candidate \ Machine #	1017	Absentee	Total
Write-In	2	0	2

WEBBER TOWNSHIP SUPERVISOR

Candidate \ Machine #	1017	Absentee	Total
Write-In	2	0	2

WEBBER TOWNSHIP CLERK

Candidate \ Machine #	1017	Absentee	Total
Write-In	2	0	2

Webber Township Precinct 17

WEBBER TOWNSHIP TREASURER

Candidate \ Machine #	1017	Absentee	Total
Write-In	2	0	2

WEBBER TOWNSHIP TRUSTEE

Candidate \ Machine #	1017	Absentee	Total
Write-In	3	0	3

WEBBER TWP PCT 17 DELEGATE - REP

Candidate \ Machine #	1017	Absentee	Total
Write-In	2	0	2

UNITED STATES SENATOR

Candidate \ Machine #	1017	Absentee	Total
Carl Levin	90	0	90
Write-In	1	0	1

REPRESENTATIVE IN CONGRESS-2ND DISTRICT

Candidate \ Machine #	1017	Absentee	Total
Fred Johnson	82	0	82
Write-In	1	0	1

REPRESENTATIVE IN LEGISLATURE 100TH DISTRICT

Candidate \ Machine #	1017	Absentee	Total
Bill Richards	87	0	87
Write-In	1	0	1

PROSECUTING ATTORNEY

Candidate \ Machine #	1017	Absentee	Total
Write-In	14	0	14

COUNTY SHERRIFF

Candidate \ Machine #	1017	Absentee	Total
Bob Hilts	85	0	85
Write-In	3	0	3

COUNTY CLERK/REGISTER

Candidate \ Machine #	1017	Absentee	Total
Shelly Myers	89	0	89
Write-In	1	0	1

COUNTY TREASURER

Candidate \ Machine #	1017	Absentee	Total
Brenda Kutchinski	94	0	94
Write-In	0	0	0

COUNTY ROAD COMMISSIONER

Candidate \ Machine #	1017	Absentee	Total
Charles Young	85	0	85
Write-In	1	0	1

COUNTY SURVEYOR

Candidate \ Machine #	1017	Absentee	Total
Robert L. Wetherell	85	0	85

Webber Township Precinct 17

COUNTY SURVEYOR

Write-In	2	0	2

COUNTY COMMISSIONER 7TH DISTRICT-2 YEAR

Candidate \ Machine #	1017	Absentee	Total
Lee Schwartz	82	0	82
Write-In	2	0	2

WEBBER TOWNSHIP SUPERVISOR

Candidate \ Machine #	1017	Absentee	Total
Anthony Gagliardo	80	0	80
Write-In	1	0	1

WEBBER TOWNSHIP CLERK

Candidate \ Machine #	1017	Absentee	Total
Katherine M. Rose	78	0	78
Write-In	2	0	2

WEBBER TOWNSHIP TREASURER

Candidate \ Machine #	1017	Absentee	Total
Laura Adams	81	0	81
Write-In	0	0	0

WEBBER TOWNSHIP TRUSTEE

Candidate \ Machine #	1017	Absentee	Total
James S. Adams	34	0	34
John Cooley	46	0	46
Jay W. Efting	36	0	36
Fred Warren	47	0	47
Write-In	1	0	1

WEBBER TWP PCT 17 DELEGATE - DEM

Candidate \ Machine #	1017	Absentee	Total
John H. Cooley	47	0	47
Ruth Riley	37	0	37
Katherine M. Rose	56	0	56
Write-In	1	0	1

4TH DISTRICT COURT OF APPEALS INCUMBENT

Candidate \ Machine #	1017	Absentee	Total
Eric Doster	17	0	17
Jim Howell	7	0	7
Michael J. Kelly	48	0	48
Paula Manderfield	21	0	21
Write-In	1	0	1

Emergency Telephone Service County

Candidate \ Machine #	1017	Absentee	Total
YES	77	0	77
NO	52	0	52

Renewal of Transportation Millage County

Candidate \ Machine #	1017	Absentee	Total
YES	93	0	93

Webber Township Precinct 17

Renewal of Transportation Millage County

NO	43	0	43

Webber Township Precinct 18

UNITED STATES SENATOR

Candidate \ Machine #	1018	Absentee	Total
Jack Hoogendyk Jr.	16	0	16
Write-In	0	0	0

REPRESENTATIVE IN CONGRESS-2ND DISTRICT

Candidate \ Machine #	1018	Absentee	Total
Peter Hoekstra	17	0	17
Write-In	0	0	0

REPRESENTATIVE IN LEGISLATURE 100TH DISTRICT

Candidate \ Machine #	1018	Absentee	Total
Goeff Hansen	17	0	17
Write-In	0	0	0

PROSECUTING ATTORNEY

Candidate \ Machine #	1018	Absentee	Total
Mike Riley	13	0	13
Write-In	0	0	0

COUNTY SHERRIFF

Candidate \ Machine #	1018	Absentee	Total
Write-In	0	0	0

COUNTY CLERK/REGISTER

Candidate \ Machine #	1018	Absentee	Total
Write-In	1	0	1

COUNTY TREASURER

Candidate \ Machine #	1018	Absentee	Total
Write-In	1	0	1

COUNTY ROAD COMMISSIONER

Candidate \ Machine #	1018	Absentee	Total
Richard Runnels	13	0	13
Write-In	0	0	0

COUNTY SURVEYOR

Candidate \ Machine #	1018	Absentee	Total
Patrick N. Johnson	14	0	14
Write-In	0	0	0

COUNTY COMMISSIONER 6TH DISTRICT-2 YEAR

Candidate \ Machine #	1018	Absentee	Total
Write-In	1	0	1

WEBBER TOWNSHIP SUPERVISOR

Candidate \ Machine #	1018	Absentee	Total
Write-In	1	0	1

WEBBER TOWNSHIP CLERK

Candidate \ Machine #	1018	Absentee	Total
Write-In	0	0	0

Webber Township Precinct 18

WEBBER TOWNSHIP TREASURER

Candidate \ Machine #	1018	Absentee	Total
Write-In	0	0	0

WEBBER TOWNSHIP TRUSTEE

Candidate \ Machine #	1018	Absentee	Total
Write-In	0	0	0

WEBBER TWP PCT 18 DELEGATE - REP

Candidate \ Machine #	1018	Absentee	Total
Write-In	1	0	1

UNITED STATES SENATOR

Candidate \ Machine #	1018	Absentee	Total
Carl Levin	12	0	12
Write-In	0	0	0

REPRESENTATIVE IN CONGRESS-2ND DISTRICT

Candidate \ Machine #	1018	Absentee	Total
Fred Johnson	12	0	12
Write-In	0	0	0

REPRESENTATIVE IN LEGISLATURE 100TH DISTRICT

Candidate \ Machine #	1018	Absentee	Total
Bill Richards	12	0	12
Write-In	0	0	0

PROSECUTING ATTORNEY

Candidate \ Machine #	1018	Absentee	Total
Write-In	1	0	1

COUNTY SHERRIFF

Candidate \ Machine #	1018	Absentee	Total
Bob Hilts	15	0	15
Write-In	0	0	0

COUNTY CLERK/REGISTER

Candidate \ Machine #	1018	Absentee	Total
Shelly Myers	14	0	14
Write-In	0	0	0

COUNTY TREASURER

Candidate \ Machine #	1018	Absentee	Total
Brenda Kutchinski	16	0	16
Write-In	0	0	0

COUNTY ROAD COMMISSIONER

Candidate \ Machine #	1018	Absentee	Total
Charles Young	14	0	14
Write-In	0	0	0

COUNTY SURVEYOR

Candidate \ Machine #	1018	Absentee	Total
Robert L. Wetherell	15	0	15

Webber Township Precinct 18

COUNTY SURVEYOR

Write-In	0	0	0

COUNTY COMMISSIONER 6TH DISTRICT-2 YEAR

Candidate \ Machine #	1018	Absentee	Total
Jim Clark	13	0	13
Write-In	0	0	0

WEBBER TOWNSHIP SUPERVISOR

Candidate \ Machine #	1018	Absentee	Total
Anthony Gagliardo	17	0	17
Write-In	0	0	0

WEBBER TOWNSHIP CLERK

Candidate \ Machine #	1018	Absentee	Total
Katherine M. Rose	17	0	17
Write-In	0	0	0

WEBBER TOWNSHIP TREASURER

Candidate \ Machine #	1018	Absentee	Total
Laura Adams	15	0	15
Write-In	0	0	0

WEBBER TOWNSHIP TRUSTEE

Candidate \ Machine #	1018	Absentee	Total
James S. Adams	3	0	3
John Cooley	7	0	7
Jay W. Efting	13	0	13
Fred Warren	9	0	9
Write-In	0	0	0

WEBBER TWP PCT 18 DELEGATE - DEM

Candidate \ Machine #	1018	Absentee	Total
Write-In	1	0	1

4TH DISTRICT COURT OF APPEALS INCUMBENT

Candidate \ Machine #	1018	Absentee	Total
Eric Doster	3	0	3
Jim Howell	3	0	3
Michael J. Kelly	11	0	11
Paula Manderfield	9	0	9
Write-In	0	0	0

Emergency Telephone Service County

Candidate \ Machine #	1018	Absentee	Total
YES	21	0	21
NO	19	0	19

Renewal of Transportation Millage County

Candidate \ Machine #	1018	Absentee	Total
YES	32	0	32
NO	6	0	6

Yates Township Precinct 19

UNITED STATES SENATOR

Candidate \ Machine #	1019	Absentee	Total
Jack Hoogendyk Jr.	1	0	1
Write-In	0	0	0

REPRESENTATIVE IN CONGRESS-2ND DISTRICT

Candidate \ Machine #	1019	Absentee	Total
Peter Hoekstra	1	0	1
Write-In	0	0	0

REPRESENTATIVE IN LEGISLATURE 100TH DISTRICT

Candidate \ Machine #	1019	Absentee	Total
Goeff Hansen	1	0	1
Write-In	0	0	0

PROSECUTING ATTORNEY

Candidate \ Machine #	1019	Absentee	Total
Mike Riley	1	0	1
Write-In	0	0	0

COUNTY SHERRIFF

Candidate \ Machine #	1019	Absentee	Total
Write-In	1	0	1

COUNTY CLERK/REGISTER

Candidate \ Machine #	1019	Absentee	Total
Write-In	0	0	0

COUNTY TREASURER

Candidate \ Machine #	1019	Absentee	Total
Write-In	0	0	0

COUNTY ROAD COMMISSIONER

Candidate \ Machine #	1019	Absentee	Total
Richard Runnels	1	0	1
Write-In	0	0	0

COUNTY SURVEYOR

Candidate \ Machine #	1019	Absentee	Total
Patrick N. Johnson	1	0	1
Write-In	0	0	0

COUNTY COMMISSIONER 4TH DISTRICT-2 YEAR

Candidate \ Machine #	1019	Absentee	Total
Write-In	0	0	0

YATES TOWNSHIP SUPERVISOR

Candidate \ Machine #	1019	Absentee	Total
Write-In	1	0	1

YATES TOWNSHIP CLERK

Candidate \ Machine #	1019	Absentee	Total
Write-In	0	0	0

Yates Township Precinct 19

YATES TOWNSHIP TREASURER

Candidate \ Machine #	1019	Absentee	Total
Write-In	1	0	1

YATES TOWNSHIP TRUSTEE

Candidate \ Machine #	1019	Absentee	Total
Write-In	0	0	0

YATES TOWNSHIP DELEGATE - REP

Candidate \ Machine #	1019	Absentee	Total
Write-In	0	0	0

UNITED STATES SENATOR

Candidate \ Machine #	1019	Absentee	Total
Carl Levin	202	0	202
Write-In	0	0	0

REPRESENTATIVE IN CONGRESS-2ND DISTRICT

Candidate \ Machine #	1019	Absentee	Total
Fred Johnson	166	0	166
Write-In	2	0	2

REPRESENTATIVE IN LEGISLATURE 100TH DISTRICT

Candidate \ Machine #	1019	Absentee	Total
Bill Richards	189	0	189
Write-In	1	0	1

PROSECUTING ATTORNEY

Candidate \ Machine #	1019	Absentee	Total
Write-In	27	0	27

COUNTY SHERRIFF

Candidate \ Machine #	1019	Absentee	Total
Bob Hilts	202	0	202
Write-In	2	0	2

COUNTY CLERK/REGISTER

Candidate \ Machine #	1019	Absentee	Total
Shelly Myers	184	0	184
Write-In	5	0	5

COUNTY TREASURER

Candidate \ Machine #	1019	Absentee	Total
Brenda Kutchinski	178	0	178
Write-In	5	0	5

COUNTY ROAD COMMISSIONER

Candidate \ Machine #	1019	Absentee	Total
Charles Young	180	0	180
Write-In	0	0	0

COUNTY SURVEYOR

Candidate \ Machine #	1019	Absentee	Total
Robert L. Wetherell	168	0	168

Yates Township Precinct 19

COUNTY SURVEYOR

Write-In	2	0	2

COUNTY COMMISSIONER 4TH DISTRICT-2 YEAR

Candidate \ Machine #	1019	Absentee	Total
Donel Brown	99	0	99
Nicolette McClure	122	0	122
Write-In	0	0	0

YATES TOWNSHIP SUPERVISOR

Candidate \ Machine #	1019	Absentee	Total
Norman R. Burns	84	0	84
Albirdia Jean Rollin-Lynn	36	0	36
George Walker Jr.	110	0	110
Write-In	1	0	1

YATES TOWNSHIP CLERK

Candidate \ Machine #	1019	Absentee	Total
Doris A. Strouse	174	0	174
Write-In	4	0	4

YATES TOWNSHIP TREASURER

Candidate \ Machine #	1019	Absentee	Total
Colleen M. Carrington	95	0	95
Linda S. Shetterly	72	0	72
Esther Ward	65	0	65
Write-In	0	0	0

YATES TOWNSHIP TRUSTEE

Candidate \ Machine #	1019	Absentee	Total
Philip A. Clay	119	0	119
Gary Lee Roberts	98	0	98
Willie Ross	114	0	114
Write-In	1	0	1

YATES TOWNSHIP DELEGATE - DEM

Candidate \ Machine #	1019	Absentee	Total
Colleen M. Carrington	141	0	141
Nicolette McClure	117	0	117
Write-In	0	0	0

4TH DISTRICT COURT OF APPEALS INCUMBENT

Candidate \ Machine #	1019	Absentee	Total
Eric Doster	7	0	7
Jim Howell	16	0	16
Michael J. Kelly	55	0	55
Paula Manderfield	32	0	32
Write-In	0	0	0

Emergency Telephone Service County

Candidate \ Machine #	1019	Absentee	Total
YES	126	0	126
NO	66	0	66

Yates Township Precinct 19

Renewal of Transportation Millage County

Candidate \ Machine #	1019	Absentee	Total
YES	161	0	161
NO	39	0	39

Angela J Maidlle, Chair 8-7-08
Nancy J Wannya 8-7-08
Elisabeth A. Starkey 8-7-08
Sheila Myers 8-7-08

NAMES OF TOWNSHIPS AND ELECTION DISTRICTS		POLL BOOK TOTALS	UNITED STATES SENATOR									
			REPUBLICAN PARTY					DEMOCRATIC PARTY				
			Jack Hoogendyk, Jr.				TOTALS	Carl Levin				TOTALS
LAPEER 44 SECTION 1												
ALMONT TOWNSHIP												
1	0200001	423	232				232	55				55
2	0200002	600	338				338	59				59
ARCADIA TOWNSHIP	0400001	707	422				422	71				71
ATTICA TOWNSHIP												
1	0600001	353	192				192	62				62
2	0600002	342	193				193	57				57
BURLINGTON TOWNSHIP	0800001	147	89				89	15				15
BURNSIDE TOWNSHIP	1000001	264	154				154	28				28
DEERFIELD TOWNSHIP												
1	1200001	517	268				268	87				87
2	1200002	478	226				226	91				91
DRYDEN TOWNSHIP												
1	1400001	400	237				237	45				45
2	1400002	479	289				289	70				70
ELBA TOWNSHIP												
1	1600001	210	88				88	75				75
2	1600002	314	151				151	91				91
3	1600003	378	182				182	69				69
GOODLAND TOWNSHIP	1800001	270	146				146	36				36
HADLEY TOWNSHIP												
1	2000001	686	439				439	48				48
2	2000002	488	255				255	35				35
IMLAY TOWNSHIP	2200001	367	218				218	50				50
LAPEER TOWNSHIP												
1	2400001	426	245				245	66				66
2	2400002	471	275				275	88				88
MARATHON TOWNSHIP												
1	2600001	403	127				127	191				191
2	2600002	280	92				92	193				193
MAYFIELD TOWNSHIP												
1	2800001	627	374				374	81				81
2	2800002	541	283				283	93				93
3	2800003	658	366					90				90
METAMORA TOWNSHIP												
1	3000001	457	307				307	45				45
2	3000002	307	178				178	57				57
NORTH BRANCH TOWNSHIP	3200001	435	241				241	86				86
OREGON TOWNSHIP												
1	3400001	556	305				305	115				115
2	3400002	464	229				229	135				135
RICH TOWNSHIP	3600001	257	154				154	47				47
SUB-TOTAL SECTION 1		13347	7295				7295	2331				2331

STATEMENT OF VOTES, PRIMARY ELECTION, TUESDAY, AUGUST 5, 2008

NAMES OF TOWNSHIPS AND ELECTION DISTRICTS		POLL BOOK TOTALS	UNITED STATES SENATOR									
			REPUBLICAN PARTY					DEMOCRATIC PARTY				
LAPEER 44 SECTION 2			Jack Hoogendyk, Jr.				TOTALS	Carl Levin				TOTALS
CITY OF IMLAY CITY												
1	5000001	171	95				95	30				30
2	5000002	167	96				96	40				40
CITY OF LAPEER												
1	5200001	307	172				172	67				67
2	5200002	265	131				131	51				51
3	5200003	201	118				118	40				40
4	5200004	146	77				77	36				36
SUB-TOTAL SECTION 2		1257	689				689	264				264
SUB-TOTAL SECTION 1		13349	7295				7295	2331				2331
GRAND TOTAL		14606	7984				7984	2595				2595

STATEMENT OF VOTES, PRIMARY ELECTION, TUESDAY, AUGUST 5, 2008

NAMES OF TOWNSHIPS AND ELECTION DISTRICTS		POLL BOOK TOTALS	REPRESENTATIVE IN CONGRESS - 10th DISTRICT									
			REPUBLICAN PARTY					DEMOCRATIC PARTY				
			Candice S. Miller				TOTALS	Robert Denison				TOTALS
LAPEER 44 SECTION 1												
ALMONT TOWNSHIP												
1	0200001		285				285	49				49
2	0200002		421				421	52				52
ARCADIA TOWNSHIP	0400001		496				496	68				68
ATTICA TOWNSHIP												
1	0600001		225				225	56				56
2	0600002		220				220	53				53
BURLINGTON TOWNSHIP	0800001		106				106	14				14
BURNSIDE TOWNSHIP	1000001		180				180	21				21
DEERFIELD TOWNSHIP												
1	1200001		318				318	76				76
2	1200002		269				269	80				80
DRYDEN TOWNSHIP												
1	1400001		276				276	42				42
2	1400002		325				325	62				
ELBA TOWNSHIP												
1	1600001		96				96	71				71
2	1600002		174				174	71				71
3	1600003		222				222	57				57
GOODLAND TOWNSHIP	1800001		190				190	32				32
HADLEY TOWNSHIP												
1	2000001		512				512	45				45
2	2000002		301				301	33				33
IMLAY TOWNSHIP	2200001		250				250	48				48
LAPEER TOWNSHIP												
1	2400001		288				288	58				58
2	2400002		312				312	77				77
MARATHON TOWNSHIP												
1	2600001		141				141	164				164
2	2600002		102				102	160				160
MAYFIELD TOWNSHIP												
1	2800001		418				418	71				71
2	2800002		337				337	85				85
3	2800003		440				440	83				83
METAMORA TOWNSHIP												
1	3000001		345				345	43				43
2	3000002		199				199	51				51
NORTH BRANCH TOWNSHIP	3200001		281				281	69				69
OREGON TOWNSHIP												
1	3400001		346				346	102				102
2	3400002		258				258	122				122
RICH TOWNSHIP	3600001		175				175	43				43
SUB-TOTAL SECTION 1			8508				8508	2058				2058

STATEMENT OF VOTES, PRIMARY ELECTION, TUESDAY, AUGUST 5, 2008

NAMES OF TOWNSHIPS AND ELECTION DISTRICTS		POLL BOOK TOTALS	REPRESENTATIVE IN CONGRESS - 10th DISTRICT									
			REPUBLICAN PARTY					DEMOCRATIC PARTY				
			Candice S. Miller				TOTALS	Robert Denison				TOTALS
LAPEER 44 SECTION 2												
CITY OF IMLAY CITY												
1	5000001		116				116	26				26
2	5000002		106				106	38				38
CITY OF LAPEER												
1	5200001		198				198	58				58
2	5200002		161				161	50				50
3	5200003		135				135	37				37
4	5200004		90				90	33				33
SUB-TOTAL SECTION 2			806				806	242				242
SUB-TOTAL SECTION 1			8508				8508	2058				2058
GRAND TOTAL			9314				9314	2300				2300

LAPEER 44

SECTION 1

NAMES OF TOWNSHIPS AND ELECTION DISTRICTS		POLL BOOK TOTALS	REPRESENTATIVE IN STATE LEGISLATURE - 82nd DISTRICT												
			REPUBLICAN PARTY								DEMOCRATIC PARTY				
			Todd A. Courser	Kevin Daley	Gary Howell	Randy St. Laurent	Paul St. Louis	John J. Stack	Benjamin John Stahl	TOTALS	Jason Blauet	Bernard Anthony Jocuns, Jr.	Bill Marquardt	TOTALS
ALMONT TOWNSHIP														
1	0200001		42	88	92	18	2	7	71	315	12	9	24	45
2	0200002		71	104	190	15	8	9	80	477	13	8	34	55
ARCADIA TOWNSHIP	0400001		55	419	103	7	5	5	20	614	18	5	50	66
ATTICA TOWNSHIP														
1	0600001		24	122	75	21	3	9	23	277	14	6	37	57
2	0600002		43	106	57	17	4	14	31	272	8	6	44	58
BURLINGTON TOWNSHIP	0800001		20	31	54	2	1	5	11	124	2	2	11	15
BURNSIDE TOWNSHIP	1000001		23	56	97	5	1	9	31	232	7	6	10	23
DEERFIELD TOWNSHIP														
1	1200001		86	94	157	13	8	5	42	405	8	16	62	86
2	1200002		86	84	101	3	15	14	46	349	14	7	64	85
DRYDEN TOWNSHIP														
1	1400001		42	115	100	9	7	12	42	327	11	6	20	37
2	1400002		76	118	106	12	6	5	49	372	17	6	40	63
ELBA TOWNSHIP														
1	1600001		23	41	27	5	2	5	15	118	15	5	50	70
2	1600002		21	55	73	11	3	12	22	197	24	10	51	85
3	1600003		41	96	65	7	4	31	26	270	23	5	45	73
GOODLAND TOWNSHIP	1800001		25	69	86	10	1	10	20	221	4	5	27	36
HADLEY TOWNSHIP														
1	2000001		89	188	131	44	7	43	88	590	20	4	21	45
2	2000002		29	126	79	21	5	31	43	334	6	1	25	32
IMLAY TOWNSHIP	2200001		24	118	116	12	2	6	20	298	3	9	36	48
LAPEER TOWNSHIP														
1	2400001		60	123	108	4	0	27	17	339	15	3	45	63
2	2400002		67	122	122	6	3	18	33	371	6	5	79	90
MARATHON TOWNSHIP														
1	2600001		16	23	57	9	8	14	28	155	33	15	127	175
2	2600002		29	19	35	5	6	11	17	122	28	22	141	191
MAYFIELD TOWNSHIP														
1	2800001		110	218	104	8	19	16	35	510	11	12	56	79
2	2800002		69	158	120	2	14	11	28	402	24	12	51	87
3	2800003		83	241	146	4	9	16	37	536	14	8	66	88
METAMORA TOWNSHIP														
1	3000001		53	101	140	28	3	20	43	388	4	4	38	46
2	3000002		41	56	72	16	3	13	33	234	11	6	37	54
NORTH BRANCH TOWNSHIP	3200001		78	87	137	10	6	6	14	338	14	17	54	85
OREGON TOWNSHIP														
1	3400001		62	162	125	14	3	12	41	419	17	9	90	116
2	3400002		40	103	85	28	3	9	33	301	18	9	111	138
RICH TOWNSHIP	3600001		29	35	88	7	0	7	31	197	11	10	17	38
SUB-TOTAL SECTION 1			1,591	3,478	3,048	348	161	412	1,910	10,948	400	248	1563	2231

NAMES OF TOWNSHIPS AND ELECTION DISTRICTS		POLL BOOK TOTALS	REPRESENTATIVE IN STATE LEGISLATURE - 82nd DISTRICT												
			REPUBLICAN PARTY									DEMOCRATIC PARTY			
			Todd A. Courser	Kevin Daley	Gary Howell	Randy St. Laurent	Paul St. Louis	John J. Stack	Benjamin John Stahl		TOTALS	Jason Blauet	Bernard Anthony Jocuns, Jr.	Bill Marquardt	TOTALS
LAPEER 44 SECTION 2															
CITY OF IMLAY CITY															
1	5000001		12	23	58	11	5	7	17		133	7	6	16	29
2	5000002		15	27	48	2	2	4	17		115	2	5	33	40
CITY OF LAPEER															
1	5200001		44	90	57	5	3	3	20		222	12	6	52	70
2	5200002		37	75	59	2	5	5	14		197	7	1	46	54
3	5200003		23	59	44	9	0	4	13		152	6	3	33	42
4	5200004		15	36	24	2	5	1	17		100	4	5	28	37
SUB-TOTAL SECTION 2			146	310	290	31	20	24	98		919	38	26	208	272
SUB-TOTAL SECTION 1			1,557	3,478	3048	368	161	412	1070		10,084	420	248	1563	2231
GRAND TOTAL			1,703	3,788	3338	399	181	436	1168		11,003	458	274	1771	2503

STATEMENT OF VOTES, PRIMARY ELECTION, TUESDAY, AUGUST 5, 2008

NAMES OF TOWNSHIPS AND ELECTION DISTRICTS		POLL BOOK TOTALS	JUDGE OF COURT OF APPEALS - 4TH DISTRICT NON-INCUMBENT POSITION									
LAPEER 44 SECTION 1			Eric Doster	Jim Howell	Michael J. Kelly	Paula Manderfield						TOTALS
ALMONT TOWNSHIP												
1	0200001		39	51	78	56						224
2	0200002		34	71	85	88						278
ARCADIA TOWNSHIP	0400001		75	140	116	104						435
ATTICA TOWNSHIP												
1	0600001		61	48	59	33						201
2	0600002		26	41	72	41						180
BURLINGTON TOWNSHIP	0800001		10	21	25	12						68
BURNSIDE TOWNSHIP	1000001		18	42	41	21						122
DEERFIELD TOWNSHIP												
1	1200001		37	74	97	48						256
2	1200002		34	62	111	56						263
DRYDEN TOWNSHIP												
1	1400001		36	35	87	45						203
2	1400002		45	50	79	75						249
ELBA TOWNSHIP												
1	1600001		20	17	50	34						121
2	1600002		32	41	88	35						196
3	1600003		30	40	77	58						205
GOODLAND TOWNSHIP	1800001		75	28	38	27						168
HADLEY TOWNSHIP												
1	2000001		57	77	123	62						319
2	2000002		25	50	89	38						202
IMLAY TOWNSHIP	2200001		86	35	82	41						244
LAPEER TOWNSHIP												
1	2400001		43	43	89	58						233
2	2400002		36	64	122	61						283
MARATHON TOWNSHIP												
1	2600001		38	70	105	46						259
2	2600002		27	67	89	50						233
MAYFIELD TOWNSHIP												
1	2800001		38	78	120	107						343
2	2800002		31	79	104	64						278
3	2800003		36	85	161	79						361
METAMORA TOWNSHIP												
1	3000001		46	67	97	82						292
2	3000002		31	42	56	52						181
NORTH BRANCH TOWNSHIP	3200001		28	73	108	46						255
OREGON TOWNSHIP												
1	3400001		37	68	139	75						319
2	3400002		31	65	116	59						271
RICH TOWNSHIP	3600001		17	46	59	27						149
SUB-TOTAL SECTION 1			1179	1770	2762	1680						7391

STATEMENT OF VOTES, PRIMARY ELECTION, TUESDAY, AUGUST 5, 2008

NAMES OF TOWNSHIPS AND ELECTION DISTRICTS		POLL BOOK TOTALS	JUDGE OF COURT OF APPEALS - 4TH DISTRICT NON-INCUMBENT POSITION									
LAPEER 44 SECTION 2			Eric Doster	Jim Howell	Michael J. Kelly	Paula Manderfield						TOTALS
CITY OF IMLAY CITY												
1	5000001		33	28	35	23						119
2	5000002		29	29	34	24						116
CITY OF LAPEER												
1	5200001		26	36	102	53						217
2	5200002		23	35	77	36						171
3	5200003		16	25	59	21						121
4	5200004		8	14	45	25						92
SUB-TOTAL SECTION 2			135	167	352	182						836
SUB-TOTAL SECTION 1			1179	1770	2762	1680						7391
GRAND TOTAL			1314	1937	3114	1862						8227

Statement of Votes Cast
Leelanau County, MI
August 5, 2008 Primary Election
SOVC For Jurisdiction Wide, All Counters, US Senate

	REP US SENATE Jack Hoogendyk, Jr.		DEM US SENATE Carl Levin	
Jurisdiction Wide				
Bingham Township, Precinct 1-2	446	99.33%	69	98.57%
Centerville Township, Precinct 1	127	100.00%	84	98.82%
Cleveland Township, Precinct 1	136	100.00%	85	100.00%
Elmwood Township, Precinct 1	411	99.52%	51	100.00%
Elmwood Township, Precinct 2	234	99.57%	42	100.00%
Elmwood Township, AVCB 1	226	100.00%	33	100.00%
Elmwood Township, AVCB 2	92	98.92%	19	100.00%
Empire Township, Precinct 1	199	100.00%	95	100.00%
Glen Arbor Township, Precinct 1	203	100.00%	55	98.21%
Kasson Township, Precinct 1	159	99.38%	25	100.00%
Leelanau Township, Precinct 1-L	446	99.55%	212	99.53%
Leland Township, Precinct 1	467	100.00%	63	100.00%
Solon Township, Precinct 1	171	98.84%	52	100.00%
Suttons Bay Township, Precinct 1-3	344	99.42%	70	100.00%
Suttons Bay Township, AVCB 1-3	137	99.28%	17	100.00%
City of Traverse City, Precinct 4	9	100.00%	4	100.00%
Total	3807	99.61%	976	99.59%

Statement of Votes Cast
Leelanau County, MI
August 5, 2008 Primary Election
SOVC For Jurisdiction Wide, All Counters, 4th District Representative

Date:08/18/08
Time:14:50:44
Page:1 of 1

	REP D4 REP IN CONGRESS Dave Camp		DEM D4 REP IN CONGRESS Andrew D. Concannon	
Jurisdiction Wide				
Bingham Township, Precinct 1-2	499	99.20%	65	100.00%
Centerville Township, Precinct 1	142	98.61%	76	100.00%
Cleveland Township, Precinct 1	149	100.00%	77	100.00%
Elmwood Township, Precinct 1	451	99.34%	48	100.00%
Elmwood Township, Precinct 2	251	99.21%	36	100.00%
Elmwood Township, AVCB 1	247	100.00%	31	100.00%
Elmwood Township, AVCB 2	97	100.00%	17	94.44%
Empire Township, Precinct 1	222	100.00%	91	100.00%
Glen Arbor Township, Precinct 1	208	99.52%	51	100.00%
Kasson Township, Precinct 1	178	98.89%	24	100.00%
Leelanau Township, Precinct 1-L	483	99.18%	189	99.47%
Leland Township, Precinct 1	523	99.62%	58	100.00%
Solon Township, Precinct 1	191	99.48%	50	100.00%
Suttons Bay Township, Precinct 1-3	376	99.47%	61	100.00%
Suttons Bay Township, AVCB 1-3	155	99.36%	16	100.00%
City of Traverse City, Precinct 4	9	100.00%	4	100.00%
Total	4181	99.43%	894	99.78%

Statement of Votes Cast
Leelanau County, MI
August 5, 2008 Primary Election
SOVC For Jurisdiction Wide, All Counters, 101st District Representative

	REP D101 STATE REP								DEM D101 STATE REP	
	Gregory V. Ferguson		Ray Franz		Janice McCraner		Michael A. McManus		Dan Scripps	
Jurisdiction Wide										
Bingham Township, Precinct 1-2	27	4.43%	197	32.30%	103	16.89%	283	46.39%	70	100.00%
Centerville Township, Precinct 1	9	4.97%	55	30.39%	31	17.13%	86	47.51%	85	100.00%
Cleveland Township, Precinct 1	9	5.14%	62	35.43%	28	16.00%	76	43.43%	83	100.00%
Elmwood Township, Precinct 1	23	4.24%	136	25.09%	108	19.93%	274	50.55%	51	100.00%
Elmwood Township, Precinct 2	25	7.62%	103	31.40%	54	16.46%	146	44.51%	38	100.00%
Elmwood Township, AVCB 1	15	5.12%	51	17.41%	71	24.23%	156	53.24%	33	100.00%
Elmwood Township, AVCB 2	13	12.15%	16	14.95%	25	23.36%	53	49.53%	18	100.00%
Empire Township, Precinct 1	20	7.30%	78	28.47%	69	25.18%	107	39.05%	93	100.00%
Glen Arbor Township, Precinct 1	10	4.15%	84	34.85%	25	10.37%	121	50.21%	57	100.00%
Kasson Township, Precinct 1	11	5.37%	60	29.27%	34	16.59%	100	48.78%	26	100.00%
Leelanau Township, Precinct 1-L	27	4.68%	275	47.66%	99	17.16%	175	30.33%	214	99.53%
Leland Township, Precinct 1	37	5.80%	216	33.86%	95	14.89%	290	45.45%	64	100.00%
Solon Township, Precinct 1	13	5.68%	53	23.14%	53	23.14%	110	48.03%	52	100.00%
Suttons Bay Township, Precinct 1-3	15	3.16%	129	27.16%	79	16.63%	251	52.84%	72	100.00%
Suttons Bay Township, AVCB 1-3	11	6.25%	35	19.89%	27	15.34%	103	58.52%	17	100.00%
City of Traverse City, Precinct 4	0	0.00%	1	11.11%	0	0.00%	8	88.89%	4	100.00%
Total	265	5.24%	1551	30.65%	901	17.81%	2339	46.23%	977	99.90%

Statement of Votes Cast
Leelanau County, MI
August 5, 2008 Primary Election
SOVC For Jurisdiction Wide, All Counters, Judge of Court of Appeals

	NP D4 APPELATE COURT							
	Eric Doster		Jim Howell		Michael J. Kelly		Paula Manderfield	
Jurisdiction Wide								
Bingham Township, Precinct 1-2	61	14.12%	42	9.72%	240	55.56%	88	20.37%
Centerville Township, Precinct 1	23	13.61%	16	9.47%	98	57.99%	32	18.93%
Cleveland Township, Precinct 1	17	9.55%	19	10.67%	110	61.80%	32	17.98%
Elmwood Township, Precinct 1	55	13.55%	36	8.87%	242	59.61%	70	17.24%
Elmwood Township, Precinct 2	32	13.06%	32	13.06%	129	52.65%	50	20.41%
Elmwood Township, AVCB 1	17	7.17%	36	15.19%	120	50.63%	64	27.00%
Elmwood Township, AVCB 2	14	15.22%	4	4.35%	52	56.52%	22	23.91%
Empire Township, Precinct 1	32	12.65%	27	10.67%	116	45.85%	77	30.43%
Glen Arbor Township, Precinct 1	50	24.04%	26	12.50%	94	45.19%	38	18.27%
Kasson Township, Precinct 1	34	21.25%	18	11.25%	84	52.50%	24	15.00%
Leelanau Township, Precinct 1-L	74	15.23%	50	10.29%	256	52.67%	104	21.40%
Leland Township, Precinct 1	67	15.23%	34	7.73%	256	58.18%	81	18.41%
Solon Township, Precinct 1	26	14.29%	20	10.99%	98	53.85%	37	20.33%
Suttons Bay Township, Precinct 1-3	47	14.29%	31	9.42%	176	53.50%	74	22.49%
Suttons Bay Township, AVCB 1-3	20	14.39%	9	6.47%	69	49.64%	41	29.50%
City of Traverse City, Precinct 4	2	15.38%	0	0.00%	6	46.15%	5	38.46%
Total	571	14.39%	400	10.08%	2146	54.07%	839	21.14%

Statement of Votes Cast
Lenawee County, Michigan
August 5, 2008 Primary Election
SOVC For Jurisdiction Wide, All Counters, All Races

	TURN OUT			REP US SENATOR						
	Reg. Voters	Cards Cast	% Turnout	Reg. Voters	Times Counted	Total Votes	Jack Hoogendyk, Jr.		Write-In Votes	
Jurisdiction Wide										
City of Adrian, Precinct 1	0	371		0	371	82	80	97.56%	2	2.44%
City of Adrian, Precinct 2	0	150		0	150	36	36	100.00%	0	0.00%
City of Adrian, Precinct 3	0	174		0	174	38	38	100.00%	0	0.00%
City of Adrian, Precinct 4	0	492		0	492	185	185	100.00%	0	0.00%
City of Adrian, Precinct 5	0	372		0	372	162	161	99.38%	1	0.62%
City of Adrian, Precinct 6	0	356		0	356	140	139	99.29%	1	0.71%
City of Hudson, Precinct 1	0	187		0	187	82	82	100.00%	0	0.00%
City of Morenci, Precinct 1	0	250		0	250	62	62	100.00%	0	0.00%
City of Tecumseh, Precinct 1	0	255		0	255	91	91	100.00%	0	0.00%
City of Tecumseh, Precinct 2	0	205		0	205	90	90	100.00%	0	0.00%
City of Tecumseh, Precinct 3	0	142		0	142	56	55	98.21%	1	1.79%
City of Tecumseh, Precinct 4	0	214		0	214	84	84	100.00%	0	0.00%
Adrian Charter Township, Precinct 1	0	655		0	655	358	357	99.72%	1	0.28%
Adrian Charter Township, Precinct 2	0	468		0	468	203	202	99.51%	1	0.49%
Blissfield Township, Precinct 1	0	122		0	122	72	72	100.00%	0	0.00%
Blissfield Township, Precinct 2	0	488		0	488	201	201	100.00%	0	0.00%
Cambridge Township, Precinct 1	0	388		0	388	188	188	100.00%	0	0.00%
Cambridge Township, Precinct 2	0	265		0	265	116	116	100.00%	0	0.00%
Cambridge Township, Precinct 3	0	151		0	151	80	80	100.00%	0	0.00%
Clinton Township, Precinct 1	0	109		0	109	64	63	98.44%	1	1.56%
Clinton Township, Precinct 2	0	151		0	151	76	76	100.00%	0	0.00%
Deerfield Township, Precinct 1	0	152		0	152	57	56	98.25%	1	1.75%
Dover Township, Precinct 1	0	228		0	228	126	126	100.00%	0	0.00%
Fairfield Township, Precinct 1	0	326		0	326	181	180	99.45%	1	0.55%
Franklin Township, Precinct 1	0	273		0	273	147	147	100.00%	0	0.00%
Hudson Township, Precinct 1	0	190		0	190	90	89	98.89%	1	1.11%
Macon Township, Precinct 1	0	154		0	154	89	89	100.00%	0	0.00%
Madison Charter Township, Precinct 1	0	195		0	195	72	72	100.00%	0	0.00%
Madison Charter Township, Precinct 2	0	302		0	302	137	137	100.00%	0	0.00%
Madison Charter Township, Precinct 3	0	257		0	257	111	111	100.00%	0	0.00%
Medina Township, Precinct 1	0	108		0	108	56	56	100.00%	0	0.00%
Ogden Township, Precinct 1	0	0		0	105	105	104	99.05%	1	0.95%
Palmyra Township, Precinct 1	0	363		0	363	162	162	100.00%	0	0.00%
Raisin Township, Precinct 1	0	325		0	325	149	148	99.33%	1	0.67%
Raisin Township, Precinct 2	0	311		0	311	133	131	98.50%	2	1.50%
Ridgeway Township, Precinct 1	0	123		0	123	60	60	100.00%	0	0.00%
Riga Township, Precinct 1	0	363		0	363	196	196	100.00%	0	0.00%
Rollin Township, Precinct 1	0	493		0	493	249	248	99.60%	1	0.40%
Rome Township, Precinct 1	0	298		0	298	170	169	99.41%	1	0.59%
Seneca Township, Precinct 1	0	154		0	154	76	76	100.00%	0	0.00%
Tecumseh Township, Precinct 1	0	0		0	99	99	99	100.00%	0	0.00%
Woodstock Township, Precinct 1	0	328		0	328	91	91	100.00%	0	0.00%
Woodstock Township, Precinct 2	0	100		0	100	25	25	100.00%	0	0.00%
Total	0	11008		0	11212	5047	5030	99.66%	17	0.34%

Statement of Votes Cast
Lenawee County, Michigan
August 5, 2008 Primary Election
SOVC For Jurisdiction Wide, All Counters, All Races

	REP WOODSTOCK TWP #2 DELEGATE					DEM US SENATOR						
	Reg. Voters	Times Counted	Total Votes	Write-In Votes		Reg. Voters	Times Counted	Total Votes	Carl Levin		Write-In Votes	
Jurisdiction Wide												
City of Adrian, Precinct 1	-	-	-	-	-	0	371	219	219	100.00%	0	0.00%
City of Adrian, Precinct 2	-	-	-	-	-	0	150	81	81	100.00%	0	0.00%
City of Adrian, Precinct 3	-	-	-	-	-	0	174	100	98	98.00%	2	2.00%
City of Adrian, Precinct 4	-	-	-	-	-	0	492	175	173	98.86%	2	1.14%
City of Adrian, Precinct 5	-	-	-	-	-	0	372	127	127	100.00%	0	0.00%
City of Adrian, Precinct 6	-	-	-	-	-	0	356	156	156	100.00%	0	0.00%
City of Hudson, Precinct 1	-	-	-	-	-	0	187	69	69	100.00%	0	0.00%
City of Morenci, Precinct 1	-	-	-	-	-	0	250	134	134	100.00%	0	0.00%
City of Tecumseh, Precinct 1	-	-	-	-	-	0	255	120	120	100.00%	0	0.00%
City of Tecumseh, Precinct 2	-	-	-	-	-	0	205	74	73	98.65%	1	1.35%
City of Tecumseh, Precinct 3	-	-	-	-	-	0	142	67	67	100.00%	0	0.00%
City of Tecumseh, Precinct 4	-	-	-	-	-	0	214	91	91	100.00%	0	0.00%
Adrian Charter Township, Precinct 1	-	-	-	-	-	0	655	121	121	100.00%	0	0.00%
Adrian Charter Township, Precinct 2	-	-	-	-	-	0	468	129	129	100.00%	0	0.00%
Blissfield Township, Precinct 1	-	-	-	-	-	0	122	25	25	100.00%	0	0.00%
Blissfield Township, Precinct 2	-	-	-	-	-	0	488	159	156	98.11%	3	1.89%
Cambridge Township, Precinct 1	-	-	-	-	-	0	388	93	93	100.00%	0	0.00%
Cambridge Township, Precinct 2	-	-	-	-	-	0	265	65	65	100.00%	0	0.00%
Cambridge Township, Precinct 3	-	-	-	-	-	0	151	42	42	100.00%	0	0.00%
Clinton Township, Precinct 1	-	-	-	-	-	0	109	23	23	100.00%	0	0.00%
Clinton Township, Precinct 2	-	-	-	-	-	0	151	46	46	100.00%	0	0.00%
Deerfield Township, Precinct 1	-	-	-	-	-	0	152	54	54	100.00%	0	0.00%
Dover Township, Precinct 1	-	-	-	-	-	0	228	34	34	100.00%	0	0.00%
Fairfield Township, Precinct 1	-	-	-	-	-	0	326	69	69	100.00%	0	0.00%
Franklin Township, Precinct 1	-	-	-	-	-	0	273	69	69	100.00%	0	0.00%
Hudson Township, Precinct 1	-	-	-	-	-	0	190	63	63	100.00%	0	0.00%
Macon Township, Precinct 1	-	-	-	-	-	0	154	35	35	100.00%	0	0.00%
Madison Charter Township, Precinct 1	-	-	-	-	-	0	195	76	76	100.00%	0	0.00%
Madison Charter Township, Precinct 2	-	-	-	-	-	0	302	87	87	100.00%	0	0.00%
Madison Charter Township, Precinct 3	-	-	-	-	-	0	257	90	90	100.00%	0	0.00%
Medina Township, Precinct 1	-	-	-	-	-	0	108	23	23	100.00%	0	0.00%
Ogden Township, Precinct 1	-	-	-	-	-	0	20	20	20	100.00%	0	0.00%
Palmyra Township, Precinct 1	-	-	-	-	-	0	363	112	110	98.21%	2	1.79%
Raisin Township, Precinct 1	-	-	-	-	-	0	325	97	95	97.94%	2	2.06%
Raisin Township, Precinct 2	-	-	-	-	-	0	311	107	107	100.00%	0	0.00%
Ridgeway Township, Precinct 1	-	-	-	-	-	0	123	38	38	100.00%	0	0.00%
Riga Township, Precinct 1	-	-	-	-	-	0	363	37	37	100.00%	0	0.00%
Rollin Township, Precinct 1	-	-	-	-	-	0	493	109	108	99.08%	1	0.92%
Rome Township, Precinct 1	-	-	-	-	-	0	298	41	41	100.00%	0	0.00%
Seneca Township, Precinct 1	-	-	-	-	-	0	154	52	52	100.00%	0	0.00%
Tecumseh Township, Precinct 1	-	-	-	-	-	0	49	49	49	100.00%	0	0.00%
Woodstock Township, Precinct 1	-	-	-	-	-	0	328	145	142	97.93%	3	2.07%
Woodstock Township, Precinct 2	0	100	2	2	100.00%	0	100	48	48	100.00%	0	0.00%
Total	0	100	2	2	100.00%	0	11077	3571	3555	99.55%	16	0.45%

Statement of Votes Cast
Lenawee County, Michigan
August 5, 2008 Primary Election
SOVC For Jurisdiction Wide, All Counters, All Races

	REP D7 REP IN CONGRESS						
	Reg. Voters	Times Counted	Total Votes	Tim Walberg		Write-In Votes	
Jurisdiction Wide							
City of Adrian, Precinct 1	0	371	92	91	98.91%	1	1.09%
City of Adrian, Precinct 2	0	150	42	41	97.62%	1	2.38%
City of Adrian, Precinct 3	0	174	42	42	100.00%	0	0.00%
City of Adrian, Precinct 4	0	492	200	200	100.00%	0	0.00%
City of Adrian, Precinct 5	0	372	178	175	98.31%	3	1.69%
City of Adrian, Precinct 6	0	356	154	152	98.70%	2	1.30%
City of Hudson, Precinct 1	0	187	94	94	100.00%	0	0.00%
City of Morenci, Precinct 1	0	250	69	69	100.00%	0	0.00%
City of Tecumseh, Precinct 1	0	255	93	93	100.00%	0	0.00%
City of Tecumseh, Precinct 2	0	205	103	103	100.00%	0	0.00%
City of Tecumseh, Precinct 3	0	142	57	56	98.25%	1	1.75%
City of Tecumseh, Precinct 4	0	214	88	88	100.00%	0	0.00%
Adrian Charter Township, Precinct 1	0	655	395	393	99.49%	2	0.51%
Adrian Charter Township, Precinct 2	0	468	228	223	97.81%	5	2.19%
Blissfield Township, Precinct 1	0	122	80	80	100.00%	0	0.00%
Blissfield Township, Precinct 2	0	488	232	232	100.00%	0	0.00%
Cambridge Township, Precinct 1	0	388	230	230	100.00%	0	0.00%
Cambridge Township, Precinct 2	0	265	138	138	100.00%	0	0.00%
Cambridge Township, Precinct 3	0	151	92	92	100.00%	0	0.00%
Clinton Township, Precinct 1	0	109	76	76	100.00%	0	0.00%
Clinton Township, Precinct 2	0	151	81	81	100.00%	0	0.00%
Deerfield Township, Precinct 1	0	152	62	61	98.39%	1	1.61%
Dover Township, Precinct 1	0	228	149	149	100.00%	0	0.00%
Fairfield Township, Precinct 1	0	326	191	189	98.95%	2	1.05%
Franklin Township, Precinct 1	0	273	163	163	100.00%	0	0.00%
Hudson Township, Precinct 1	0	190	98	98	100.00%	0	0.00%
Macon Township, Precinct 1	0	154	101	101	100.00%	0	0.00%
Madison Charter Township, Precinct 1	0	195	83	83	100.00%	0	0.00%
Madison Charter Township, Precinct 2	0	302	162	162	100.00%	0	0.00%
Madison Charter Township, Precinct 3	0	257	117	117	100.00%	0	0.00%
Medina Township, Precinct 1	0	108	61	61	100.00%	0	0.00%
Ogden Township, Precinct 1	0	120	120	119	99.17%	1	0.83%
Palmyra Township, Precinct 1	0	363	178	178	100.00%	0	0.00%
Raisin Township, Precinct 1	0	325	174	174	100.00%	0	0.00%
Raisin Township, Precinct 2	0	311	152	151	99.34%	1	0.66%
Ridgeway Township, Precinct 1	0	123	70	70	100.00%	0	0.00%
Riga Township, Precinct 1	0	363	244	244	100.00%	0	0.00%
Rollin Township, Precinct 1	0	493	286	284	99.30%	2	0.70%
Rome Township, Precinct 1	0	298	205	205	100.00%	0	0.00%
Seneca Township, Precinct 1	0	154	85	84	98.82%	1	1.18%
Tecumseh Township, Precinct 1	0	102	102	102	100.00%	0	0.00%
Woodstock Township, Precinct 1	0	328	99	99	100.00%	0	0.00%
Woodstock Township, Precinct 2	0	100	24	24	100.00%	0	0.00%
Total	0	11230	5690	5667	99.60%	23	0.40%

Statement of Votes Cast
Lenawee County, Michigan
August 5, 2008 Primary Election
SOVC For Jurisdiction Wide, All Counters, All Races

DEM D7 REP IN CONGRESS

	Reg. Voters	Times Counted	Total Votes	Sharon Marie Renier		Mark Schauer		Write-In Votes	
Jurisdiction Wide									
City of Adrian, Precinct 1	0	371	214	113	52.80%	101	47.20%	0	0.00%
City of Adrian, Precinct 2	0	150	89	39	43.82%	50	56.18%	0	0.00%
City of Adrian, Precinct 3	0	174	94	57	60.64%	36	38.30%	1	1.06%
City of Adrian, Precinct 4	0	492	182	63	34.62%	119	65.38%	0	0.00%
City of Adrian, Precinct 5	0	372	129	48	37.21%	81	62.79%	0	0.00%
City of Adrian, Precinct 6	0	356	156	59	37.82%	97	62.18%	0	0.00%
City of Hudson, Precinct 1	0	187	60	32	53.33%	28	46.67%	0	0.00%
City of Morenci, Precinct 1	0	250	138	67	48.55%	71	51.45%	0	0.00%
City of Tecumseh, Precinct 1	0	255	113	45	39.82%	68	60.18%	0	0.00%
City of Tecumseh, Precinct 2	0	205	71	24	33.80%	47	66.20%	0	0.00%
City of Tecumseh, Precinct 3	0	142	67	29	43.28%	38	56.72%	0	0.00%
City of Tecumseh, Precinct 4	0	214	93	28	30.11%	65	69.89%	0	0.00%
Adrian Charter Township, Precinct 1	0	655	126	53	42.06%	73	57.94%	0	0.00%
Adrian Charter Township, Precinct 2	0	468	130	52	40.00%	78	60.00%	0	0.00%
Blissfield Township, Precinct 1	0	122	25	10	40.00%	15	60.00%	0	0.00%
Blissfield Township, Precinct 2	0	488	156	84	53.85%	72	46.15%	0	0.00%
Cambridge Township, Precinct 1	0	388	92	54	58.70%	38	41.30%	0	0.00%
Cambridge Township, Precinct 2	0	265	72	30	41.67%	42	58.33%	0	0.00%
Cambridge Township, Precinct 3	0	151	41	19	46.34%	22	53.66%	0	0.00%
Clinton Township, Precinct 1	0	109	26	14	53.85%	12	46.15%	0	0.00%
Clinton Township, Precinct 2	0	151	43	23	53.49%	20	46.51%	0	0.00%
Deerfield Township, Precinct 1	0	152	54	30	55.56%	24	44.44%	0	0.00%
Dover Township, Precinct 1	0	228	36	18	50.00%	18	50.00%	0	0.00%
Fairfield Township, Precinct 1	0	326	69	36	52.17%	33	47.83%	0	0.00%
Franklin Township, Precinct 1	0	273	67	39	58.21%	28	41.79%	0	0.00%
Hudson Township, Precinct 1	0	190	62	28	45.16%	34	54.84%	0	0.00%
Macon Township, Precinct 1	0	154	35	18	51.43%	17	48.57%	0	0.00%
Madison Charter Township, Precinct 1	0	195	78	35	44.87%	43	55.13%	0	0.00%
Madison Charter Township, Precinct 2	0	302	90	39	43.33%	51	56.67%	0	0.00%
Madison Charter Township, Precinct 3	0	257	88	33	37.50%	54	61.36%	1	1.14%
Medina Township, Precinct 1	0	108	22	13	59.09%	9	40.91%	0	0.00%
Ogden Township, Precinct 1	0	23	23	17	73.91%	6	26.09%	0	0.00%
Palmyra Township, Precinct 1	0	363	110	57	51.82%	52	47.27%	1	0.91%
Raisin Township, Precinct 1	0	325	98	47	47.96%	50	51.02%	1	1.02%
Raisin Township, Precinct 2	0	311	113	42	37.17%	70	61.95%	1	0.88%
Ridgeway Township, Precinct 1	0	123	40	21	52.50%	19	47.50%	0	0.00%
Riga Township, Precinct 1	0	363	38	25	65.79%	13	34.21%	0	0.00%
Rollin Township, Precinct 1	0	493	108	56	51.85%	52	48.15%	0	0.00%
Rome Township, Precinct 1	0	298	45	33	73.33%	11	24.44%	1	2.22%
Seneca Township, Precinct 1	0	154	48	24	50.00%	24	50.00%	0	0.00%
Tecumseh Township, Precinct 1	0	52	52	17	32.69%	34	65.38%	1	1.92%
Woodstock Township, Precinct 1	0	328	144	67	46.53%	77	53.47%	0	0.00%
Woodstock Township, Precinct 2	0	100	49	24	48.98%	25	51.02%	0	0.00%
Total	0	11083	3586	1662	46.35%	1917	53.46%	7	0.20%

Statement of Votes Cast
Lenawee County, Michigan
August 5, 2008 Primary Election
SOVC For Jurisdiction Wide, All Counters, All Races

	REP D57 STATE REP						
	Reg. Voters	Times Counted	Total Votes	Emma L. Jenkins		Write-In Votes	
Jurisdiction Wide							
City of Adrian, Precinct 1	0	371	82	81	98.78%	1	1.22%
City of Adrian, Precinct 2	0	150	39	37	94.87%	2	5.13%
City of Adrian, Precinct 3	0	174	41	41	100.00%	0	0.00%
City of Adrian, Precinct 4	0	492	187	187	100.00%	0	0.00%
City of Adrian, Precinct 5	0	372	169	169	100.00%	0	0.00%
City of Adrian, Precinct 6	0	356	144	144	100.00%	0	0.00%
City of Hudson, Precinct 1	0	187	83	83	100.00%	0	0.00%
City of Morenci, Precinct 1	0	250	61	61	100.00%	0	0.00%
City of Tecumseh, Precinct 1	0	255	88	88	100.00%	0	0.00%
City of Tecumseh, Precinct 2	0	205	90	90	100.00%	0	0.00%
City of Tecumseh, Precinct 3	0	142	54	52	96.30%	2	3.70%
City of Tecumseh, Precinct 4	0	214	80	80	100.00%	0	0.00%
Adrian Charter Township, Precinct 1	0	655	367	367	100.00%	0	0.00%
Adrian Charter Township, Precinct 2	0	468	210	208	99.05%	2	0.95%
Blissfield Township, Precinct 1	0	122	73	73	100.00%	0	0.00%
Blissfield Township, Precinct 2	0	488	205	205	100.00%	0	0.00%
Cambridge Township, Precinct 1	-	-	-	-	-	-	-
Cambridge Township, Precinct 2	-	-	-	-	-	-	-
Cambridge Township, Precinct 3	-	-	-	-	-	-	-
Clinton Township, Precinct 1	0	109	62	62	100.00%	0	0.00%
Clinton Township, Precinct 2	0	151	73	73	100.00%	0	0.00%
Deerfield Township, Precinct 1	0	152	57	56	98.25%	1	1.75%
Dover Township, Precinct 1	0	228	136	136	100.00%	0	0.00%
Fairfield Township, Precinct 1	0	326	178	177	99.44%	1	0.56%
Franklin Township, Precinct 1	0	273	139	139	100.00%	0	0.00%
Hudson Township, Precinct 1	0	190	92	92	100.00%	0	0.00%
Macon Township, Precinct 1	0	154	85	85	100.00%	0	0.00%
Madison Charter Township, Precinct 1	0	195	76	76	100.00%	0	0.00%
Madison Charter Township, Precinct 2	0	302	144	144	100.00%	0	0.00%
Madison Charter Township, Precinct 3	0	257	109	109	100.00%	0	0.00%
Medina Township, Precinct 1	0	108	54	54	100.00%	0	0.00%
Ogden Township, Precinct 1	0	109	109	108	99.08%	1	0.92%
Palmyra Township, Precinct 1	0	363	156	156	100.00%	0	0.00%
Raisin Township, Precinct 1	0	325	152	151	99.34%	1	0.66%
Raisin Township, Precinct 2	0	311	131	130	99.24%	1	0.76%
Ridgeway Township, Precinct 1	0	123	55	55	100.00%	0	0.00%
Riga Township, Precinct 1	0	363	191	191	100.00%	0	0.00%
Rollin Township, Precinct 1	0	493	270	269	99.63%	1	0.37%
Rome Township, Precinct 1	0	298	172	172	100.00%	0	0.00%
Seneca Township, Precinct 1	0	154	80	78	97.50%	2	2.50%
Tecumseh Township, Precinct 1	0	94	94	94	100.00%	0	0.00%
Woodstock Township, Precinct 1	0	328	91	91	100.00%	0	0.00%
Woodstock Township, Precinct 2	0	100	22	22	100.00%	0	0.00%
Total	0	10407	4701	4686	99.68%	15	0.32%

Statement of Votes Cast
Lenawee County, Michigan
August 5, 2008 Primary Election
SOVC For Jurisdiction Wide, All Counters, All Races

	DEM D57 STATE REP						
	Reg. Voters	Times Counted	Total Votes	Dudley Spade		Write-In Votes	
Jurisdiction Wide							
City of Adrian, Precinct 1	0	371	220	220	100.00%	0	0.00%
City of Adrian, Precinct 2	0	150	84	84	100.00%	0	0.00%
City of Adrian, Precinct 3	0	174	99	99	100.00%	0	0.00%
City of Adrian, Precinct 4	0	492	181	180	99.45%	1	0.55%
City of Adrian, Precinct 5	0	372	129	128	99.22%	1	0.78%
City of Adrian, Precinct 6	0	356	156	156	100.00%	0	0.00%
City of Hudson, Precinct 1	0	187	68	68	100.00%	0	0.00%
City of Morenci, Precinct 1	0	250	148	148	100.00%	0	0.00%
City of Tecumseh, Precinct 1	0	255	120	120	100.00%	0	0.00%
City of Tecumseh, Precinct 2	0	205	75	75	100.00%	0	0.00%
City of Tecumseh, Precinct 3	0	142	67	67	100.00%	0	0.00%
City of Tecumseh, Precinct 4	0	214	93	93	100.00%	0	0.00%
Adrian Charter Township, Precinct 1	0	655	122	122	100.00%	0	0.00%
Adrian Charter Township, Precinct 2	0	468	137	137	100.00%	0	0.00%
Blissfield Township, Precinct 1	0	122	24	24	100.00%	0	0.00%
Blissfield Township, Precinct 2	0	488	181	179	98.90%	2	1.10%
Cambridge Township, Precinct 1	-	-	-	-	-	-	-
Cambridge Township, Precinct 2	-	-	-	-	-	-	-
Cambridge Township, Precinct 3	-	-	-	-	-	-	-
Clinton Township, Precinct 1	0	109	22	22	100.00%	0	0.00%
Clinton Township, Precinct 2	0	151	47	47	100.00%	0	0.00%
Deerfield Township, Precinct 1	0	152	53	53	100.00%	0	0.00%
Dover Township, Precinct 1	0	228	34	34	100.00%	0	0.00%
Fairfield Township, Precinct 1	0	326	71	71	100.00%	0	0.00%
Franklin Township, Precinct 1	0	273	72	72	100.00%	0	0.00%
Hudson Township, Precinct 1	0	190	63	63	100.00%	0	0.00%
Macon Township, Precinct 1	0	154	34	34	100.00%	0	0.00%
Madison Charter Township, Precinct 1	0	195	86	86	100.00%	0	0.00%
Madison Charter Township, Precinct 2	0	302	91	91	100.00%	0	0.00%
Madison Charter Township, Precinct 3	0	257	90	90	100.00%	0	0.00%
Medina Township, Precinct 1	0	108	29	29	100.00%	0	0.00%
Ogden Township, Precinct 1	0	24	24	24	100.00%	0	0.00%
Palmyra Township, Precinct 1	0	363	115	115	100.00%	0	0.00%
Raisin Township, Precinct 1	0	325	99	98	98.99%	1	1.01%
Raisin Township, Precinct 2	0	311	104	103	99.04%	1	0.96%
Ridgeway Township, Precinct 1	0	123	40	40	100.00%	0	0.00%
Riga Township, Precinct 1	0	363	38	38	100.00%	0	0.00%
Rollin Township, Precinct 1	0	493	109	109	100.00%	0	0.00%
Rome Township, Precinct 1	0	298	43	43	100.00%	0	0.00%
Seneca Township, Precinct 1	0	154	48	48	100.00%	0	0.00%
Tecumseh Township, Precinct 1	0	47	47	47	100.00%	0	0.00%
Woodstock Township, Precinct 1	0	328	145	143	98.62%	2	1.38%
Woodstock Township, Precinct 2	0	100	46	46	100.00%	0	0.00%
Total	0	10275	3454	3446	99.77%	8	0.23%

Statement of Votes Cast
Lenawee County, Michigan
August 5, 2008 Primary Election
SOVC For Jurisdiction Wide, All Counters, All Races

	REP D65 STATE REP						
	Reg. Voters	Times Counted	Total Votes	Ray Snell		Write-In Votes	
Jurisdiction Wide							
City of Adrian, Precinct 1	-	-	-	-	-	-	-
City of Adrian, Precinct 2	-	-	-	-	-	-	-
City of Adrian, Precinct 3	-	-	-	-	-	-	-
City of Adrian, Precinct 4	-	-	-	-	-	-	-
City of Adrian, Precinct 5	-	-	-	-	-	-	-
City of Adrian, Precinct 6	-	-	-	-	-	-	-
City of Hudson, Precinct 1	-	-	-	-	-	-	-
City of Morenci, Precinct 1	-	-	-	-	-	-	-
City of Tecumseh, Precinct 1	-	-	-	-	-	-	-
City of Tecumseh, Precinct 2	-	-	-	-	-	-	-
City of Tecumseh, Precinct 3	-	-	-	-	-	-	-
City of Tecumseh, Precinct 4	-	-	-	-	-	-	-
Adrian Charter Township, Precinct 1	-	-	-	-	-	-	-
Adrian Charter Township, Precinct 2	-	-	-	-	-	-	-
Blissfield Township, Precinct 1	-	-	-	-	-	-	-
Blissfield Township, Precinct 2	-	-	-	-	-	-	-
Cambridge Township, Precinct 1	0	388	192	192	100.00%	0	0.00%
Cambridge Township, Precinct 2	0	265	113	113	100.00%	0	0.00%
Cambridge Township, Precinct 3	0	151	82	82	100.00%	0	0.00%
Clinton Township, Precinct 1	-	-	-	-	-	-	-
Clinton Township, Precinct 2	-	-	-	-	-	-	-
Deerfield Township, Precinct 1	-	-	-	-	-	-	-
Dover Township, Precinct 1	-	-	-	-	-	-	-
Fairfield Township, Precinct 1	-	-	-	-	-	-	-
Franklin Township, Precinct 1	-	-	-	-	-	-	-
Hudson Township, Precinct 1	-	-	-	-	-	-	-
Macon Township, Precinct 1	-	-	-	-	-	-	-
Madison Charter Township, Precinct 1	-	-	-	-	-	-	-
Madison Charter Township, Precinct 2	-	-	-	-	-	-	-
Madison Charter Township, Precinct 3	-	-	-	-	-	-	-
Medina Township, Precinct 1	-	-	-	-	-	-	-
Ogden Township, Precinct 1	-	-	-	-	-	-	-
Palmyra Township, Precinct 1	-	-	-	-	-	-	-
Raisin Township, Precinct 1	-	-	-	-	-	-	-
Raisin Township, Precinct 2	-	-	-	-	-	-	-
Ridgeway Township, Precinct 1	-	-	-	-	-	-	-
Riga Township, Precinct 1	-	-	-	-	-	-	-
Rollin Township, Precinct 1	-	-	-	-	-	-	-
Rome Township, Precinct 1	-	-	-	-	-	-	-
Seneca Township, Precinct 1	-	-	-	-	-	-	-
Tecumseh Township, Precinct 1	-	-	-	-	-	-	-
Woodstock Township, Precinct 1	-	-	-	-	-	-	-
Woodstock Township, Precinct 2	-	-	-	-	-	-	-
Total	0	804	387	387	100.00%	0	0.00%

Statement of Votes Cast
Lenawee County, Michigan
August 5, 2008 Primary Election
SOVC For Jurisdiction Wide, All Counters, All Races

DEM D65 STATE REP

	Reg. Voters	Times Counted	Total Votes	Steven R. Godbehere		Russell Severance		Mike Simpson		Write-In Votes	
Jurisdiction Wide											
City of Adrian, Precinct 1	-	-	-	-	-	-	-	-	-	-	-
City of Adrian, Precinct 2	-	-	-	-	-	-	-	-	-	-	-
City of Adrian, Precinct 3	-	-	-	-	-	-	-	-	-	-	-
City of Adrian, Precinct 4	-	-	-	-	-	-	-	-	-	-	-
City of Adrian, Precinct 5	-	-	-	-	-	-	-	-	-	-	-
City of Adrian, Precinct 6	-	-	-	-	-	-	-	-	-	-	-
City of Hudson, Precinct 1	-	-	-	-	-	-	-	-	-	-	-
City of Morenci, Precinct 1	-	-	-	-	-	-	-	-	-	-	-
City of Tecumseh, Precinct 1	-	-	-	-	-	-	-	-	-	-	-
City of Tecumseh, Precinct 2	-	-	-	-	-	-	-	-	-	-	-
City of Tecumseh, Precinct 3	-	-	-	-	-	-	-	-	-	-	-
City of Tecumseh, Precinct 4	-	-	-	-	-	-	-	-	-	-	-
Adrian Charter Township, Precinct 1	-	-	-	-	-	-	-	-	-	-	-
Adrian Charter Township, Precinct 2	-	-	-	-	-	-	-	-	-	-	-
Blissfield Township, Precinct 1	-	-	-	-	-	-	-	-	-	-	-
Blissfield Township, Precinct 2	-	-	-	-	-	-	-	-	-	-	-
Cambridge Township, Precinct 1	0	388	92	5	5.43%	7	7.61%	80	86.96%	0	0.00%
Cambridge Township, Precinct 2	0	265	72	1	1.39%	5	6.94%	66	91.67%	0	0.00%
Cambridge Township, Precinct 3	0	151	42	0	0.00%	4	9.52%	38	90.48%	0	0.00%
Clinton Township, Precinct 1	-	-	-	-	-	-	-	-	-	-	-
Clinton Township, Precinct 2	-	-	-	-	-	-	-	-	-	-	-
Deerfield Township, Precinct 1	-	-	-	-	-	-	-	-	-	-	-
Dover Township, Precinct 1	-	-	-	-	-	-	-	-	-	-	-
Fairfield Township, Precinct 1	-	-	-	-	-	-	-	-	-	-	-
Franklin Township, Precinct 1	-	-	-	-	-	-	-	-	-	-	-
Hudson Township, Precinct 1	-	-	-	-	-	-	-	-	-	-	-
Macon Township, Precinct 1	-	-	-	-	-	-	-	-	-	-	-
Madison Charter Township, Precinct 1	-	-	-	-	-	-	-	-	-	-	-
Madison Charter Township, Precinct 2	-	-	-	-	-	-	-	-	-	-	-
Madison Charter Township, Precinct 3	-	-	-	-	-	-	-	-	-	-	-
Medina Township, Precinct 1	-	-	-	-	-	-	-	-	-	-	-
Ogden Township, Precinct 1	-	-	-	-	-	-	-	-	-	-	-
Palmyra Township, Precinct 1	-	-	-	-	-	-	-	-	-	-	-
Raisin Township, Precinct 1	-	-	-	-	-	-	-	-	-	-	-
Raisin Township, Precinct 2	-	-	-	-	-	-	-	-	-	-	-
Ridgeway Township, Precinct 1	-	-	-	-	-	-	-	-	-	-	-
Riga Township, Precinct 1	-	-	-	-	-	-	-	-	-	-	-
Rollin Township, Precinct 1	-	-	-	-	-	-	-	-	-	-	-
Rome Township, Precinct 1	-	-	-	-	-	-	-	-	-	-	-
Seneca Township, Precinct 1	-	-	-	-	-	-	-	-	-	-	-
Tecumseh Township, Precinct 1	-	-	-	-	-	-	-	-	-	-	-
Woodstock Township, Precinct 1	-	-	-	-	-	-	-	-	-	-	-
Woodstock Township, Precinct 2	-	-	-	-	-	-	-	-	-	-	-
Total	0	804	206	6	2.91%	16	7.77%	184	89.32%	0	0.00%

LIVINGSTON COUNTY BOARD OF CANVASSERS
STATEMENT OF VOTES CAST REPORT
AUGUST 5, 2008, PRIMARY ELECTION
OFFICIAL RESULTS

	TURN OUT			Rep U.S. Senator			
	Reg. Voters	Cards Cast	% Turnout	Reg. Voters	Total Votes	Jack Hoogendyk, Jr. (Rep)	Write-In Votes
Jurisdiction Wide							
Brighton City, Precinct 1	1682	202	12.01%	1682	103	102	1
Brighton City, Precinct 2	1415	153	10.81%	1415	68	68	0
Brighton City, Precinct 3	1553	180	11.59%	1553	102	102	0
Brighton City, Precinct 4	930	142	15.27%	930	85	85	0
Howell City, Precinct 1	2090	312	14.93%	2090	158	158	0
Howell City, Precinct 2	2090	245	11.72%	2090	114	113	1
Howell City, Precinct 3	2287	342	14.95%	2287	197	196	1
Brighton Charter Township, Precinct 1	1684	318	18.88%	1684	196	196	0
Brighton Charter Township, Precinct 2	1408	165	11.72%	1408	111	111	0
Brighton Charter Township, Precinct 3	1633	334	20.45%	1633	229	229	0
Brighton Charter Township, Precinct 4	1371	236	17.21%	1371	164	163	1
Brighton Charter Township, Precinct 5	1033	103	9.97%	1033	57	57	0
Brighton Charter Township, Precinct 6	1736	323	18.61%	1736	203	202	1
Brighton Charter Township, Precinct 7	1493	226	15.14%	1493	147	147	0
Brighton Charter Township, Precinct 8	1192	233	19.55%	1192	152	150	2
Brighton Charter Township, Precinct 9	2214	349	15.76%	2214	212	212	0
Cohoctah Township, Precinct 1	2332	364	15.61%	2332	215	215	0
Conway Township, Precinct 1	2325	501	21.55%	2325	329	329	0
Deerfield Township, Precinct 1	1476	194	13.14%	1476	128	128	0
Deerfield Township, Precinct 2	1621	241	14.87%	1621	159	159	0
Genoa Charter Township, Precinct 1	1025	105	10.24%	1025	67	67	0
Genoa Charter Township, Precinct 2	866	82	9.47%	866	45	45	0
Genoa Charter Township, Precinct 3	1709	237	13.87%	1709	142	141	1
Genoa Charter Township, Precinct 4	1327	237	17.86%	1327	151	148	3
Genoa Charter Township, Precinct 5	1573	341	21.68%	1573	221	221	0
Genoa Charter Township, Precinct 6	2107	555	26.34%	2107	395	394	1
Genoa Charter Township, Precinct 7	808	184	22.77%	808	121	121	0
Genoa Charter Township, Precinct 8	1222	262	21.44%	1222	195	195	0
Genoa Charter Township, Precinct 9	2129	330	15.50%	2129	212	212	0
Genoa Charter Township, Precinct 10	1314	183	13.93%	1314	106	105	1
Genoa Charter Township, Precinct 11	700	53	7.57%	700	27	27	0
Genoa Charter Township, Precinct 12	133	45	33.83%	133	34	34	0
Green Oak Charter Township, Precinct 1	1066	124	11.63%	1066	73	72	1
Green Oak Charter Township, Precinct 2	1598	184	11.51%	1598	98	97	1
Green Oak Charter Township, Precinct 3	1712	186	10.86%	1712	100	100	0
Green Oak Charter Township, Precinct 4	1574	215	13.66%	1574	107	107	0
Green Oak Charter Township, Precinct 5	2356	330	14.01%	2356	189	189	0
Green Oak Charter Township, Precinct 6	2146	402	18.73%	2146	221	221	0
Green Oak Charter Township, Precinct 7	1321	147	11.13%	1321	72	71	1
Green Oak Charter Township, Precinct 8	1344	189	14.06%	1344	120	120	0
Hamburg Township, Precinct 1	2443	444	18.17%	2443	255	255	0
Hamburg Township, Precinct 2	1851	502	27.12%	1851	306	304	2
Hamburg Township, Precinct 3	2187	603	27.57%	2187	319	314	5
Hamburg Township, Precinct 4	1946	598	30.73%	1946	320	316	4
Hamburg Township, Precinct 5	1754	456	26.00%	1754	257	257	0
Hamburg Township, Precinct 6	2474	619	25.02%	2474	356	354	2
Hamburg Township, Precinct 7	1408	484	34.38%	1408	265	265	0
Hamburg Township, Precinct 8	1263	356	28.19%	1263	212	211	1

LIVINGSTON COUNTY BOARD OF CANVASSERS
STATEMENT OF VOTES CAST REPORT
AUGUST 5, 2008, PRIMARY ELECTION
OFFICIAL RESULTS

	TURN OUT			Rep U.S. Senator			
	Reg. Voters	Cards Cast	% Turnout	Reg. Voters	Total Votes	Jack Hoogendyk, Jr. (Rep)	Write-In Votes
Handy Township, Precinct 1	1217	166	13.64%	1217	105	105	0
Handy Township, Precinct 2	1887	276	14.63%	1887	157	156	1
Handy Township, Precinct 3	2086	292	14.00%	2086	204	204	0
Hartland Township, Precinct 1	1997	442	22.13%	1997	299	298	1
Hartland Township, Precinct 2	2122	288	13.57%	2122	190	190	0
Hartland Township, Precinct 3	2198	377	17.15%	2198	238	237	1
Hartland Township, Precinct 4	1605	256	15.95%	1605	182	181	1
Hartland Township, Precinct 5	1463	251	17.16%	1463	150	149	1
Howell Township, Precinct 1	1767	316	17.88%	1767	196	195	1
Howell Township, Precinct 2	1502	309	20.57%	1502	181	180	1
Howell Township, Precinct 3	1434	178	12.41%	1434	102	102	0
Iosco Township, Precinct 1	1129	193	17.09%	1129	126	126	0
Iosco Township, Precinct 2	1411	242	17.15%	1411	145	141	4
Marion Township, Precinct 1	1920	356	18.54%	1920	240	240	0
Marion Township, Precinct 2	1807	322	17.82%	1807	191	191	0
Marion Township, Precinct 3	1412	287	20.33%	1412	179	178	1
Marion Township, Precinct 4	1906	366	19.20%	1906	221	221	0
Oceola Township, Precinct 1	1879	300	15.97%	1879	172	170	2
Oceola Township, Precinct 2	2443	300	12.28%	2443	176	175	1
Oceola Township, Precinct 3	1981	202	10.20%	1981	132	132	0
Oceola Township, Precinct 4	1539	201	13.06%	1539	134	134	0
Putnam Township, Precinct 1	1332	240	18.02%	1332	125	124	1
Putnam Township, Precinct 2	1833	323	17.62%	1833	168	167	1
Putnam Township, Precinct 3	1641	224	13.65%	1641	102	99	3
Putnam Township, Precinct 4	1159	204	17.60%	1159	98	97	1
Tyrone Township, Precinct 1	1972	363	18.41%	1972	262	262	0
Tyrone Township, Precinct 2	2027	338	16.67%	2027	232	232	0
Tyrone Township, Precinct 3	1990	376	18.89%	1990	240	240	0
Tyrone Township, Precinct 4	1279	294	22.99%	1279	188	188	0
Unadilla Township, Precinct 1	2268	452	19.93%	2268	256	253	3
Total	129127	22350	17.31%	129127	13506	13452	54

LIVINGSTON COUNTY BOARD OF CANVASSERS
STATEMENT OF VOTES CAST REPORT
AUGUST 5, 2008, PRIMARY ELECTION
OFFICIAL RESULTS

	Rep 8th District Rep in Congress			
	Reg. Voters	Total Votes	Mike Rogers (Rep)	Write-In Votes
Jurisdiction Wide				
Brighton City, Precinct 1	1682	109	109	0
Brighton City, Precinct 2	1415	79	79	0
Brighton City, Precinct 3	1553	112	112	0
Brighton City, Precinct 4	930	88	88	0
Howell City, Precinct 1	2090	190	190	0
Howell City, Precinct 2	2090	136	136	0
Howell City, Precinct 3	2287	218	217	1
Brighton Charter Township, Precinct 1	1684	226	226	0
Brighton Charter Township, Precinct 2	1408	117	116	1
Brighton Charter Township, Precinct 3	1633	237	237	0
Brighton Charter Township, Precinct 4	1371	164	162	2
Brighton Charter Township, Precinct 5	1033	67	67	0
Brighton Charter Township, Precinct 6	1736	219	219	0
Brighton Charter Township, Precinct 7	1493	156	156	0
Brighton Charter Township, Precinct 8	1192	167	165	2
Brighton Charter Township, Precinct 9	2214	238	238	0
Cohoctah Township, Precinct 1	2332	248	248	0
Conway Township, Precinct 1	2325	367	366	1
Deerfield Township, Precinct 1	1476	139	138	1
Deerfield Township, Precinct 2	1621	176	176	0
Genoa Charter Township, Precinct 1	1025	75	75	0
Genoa Charter Township, Precinct 2	866	51	51	0
Genoa Charter Township, Precinct 3	1709	150	149	1
Genoa Charter Township, Precinct 4	1327	150	148	2
Genoa Charter Township, Precinct 5	1573	226	225	1
Genoa Charter Township, Precinct 6	2107	421	420	1
Genoa Charter Township, Precinct 7	808	131	131	0
Genoa Charter Township, Precinct 8	1222	203	203	0
Genoa Charter Township, Precinct 9	2129	229	229	0
Genoa Charter Township, Precinct 10	1314	111	110	1
Genoa Charter Township, Precinct 11	700	30	30	0
Genoa Charter Township, Precinct 12	133	37	37	0
Green Oak Charter Township, Precinct 1	1066	78	76	2
Green Oak Charter Township, Precinct 2	1598	104	104	0
Green Oak Charter Township, Precinct 3	1712	109	109	0
Green Oak Charter Township, Precinct 4	1574	130	130	0
Green Oak Charter Township, Precinct 5	2356	198	197	1
Green Oak Charter Township, Precinct 6	2146	239	239	0
Green Oak Charter Township, Precinct 7	1321	80	79	1
Green Oak Charter Township, Precinct 8	1344	129	129	0
Hamburg Township, Precinct 1	2443	297	297	0
Hamburg Township, Precinct 2	1851	335	334	1
Hamburg Township, Precinct 3	2187	357	352	5
Hamburg Township, Precinct 4	1946	376	373	3
Hamburg Township, Precinct 5	1754	300	300	0
Hamburg Township, Precinct 6	2474	398	395	3
Hamburg Township, Precinct 7	1408	299	298	1
Hamburg Township, Precinct 8	1263	238	237	1

LIVINGSTON COUNTY BOARD OF CANVASSERS
STATEMENT OF VOTES CAST REPORT
AUGUST 5, 2008, PRIMARY ELECTION
OFFICIAL RESULTS

	Rep 8th District Rep in Congress			
	Reg. Voters	Total Votes	Mike Rogers (Rep)	Write-In Votes
Handy Township, Precinct 1	1217	115	115	0
Handy Township, Precinct 2	1887	201	201	0
Handy Township, Precinct 3	2086	231	231	0
Hartland Township, Precinct 1	1997	325	325	0
Hartland Township, Precinct 2	2122	214	214	0
Hartland Township, Precinct 3	2198	264	263	1
Hartland Township, Precinct 4	1605	184	182	2
Hartland Township, Precinct 5	1463	169	168	1
Howell Township, Precinct 1	1767	222	220	2
Howell Township, Precinct 2	1502	207	207	0
Howell Township, Precinct 3	1434	117	117	0
Iosco Township, Precinct 1	1129	153	153	0
Iosco Township, Precinct 2	1411	167	163	4
Marion Township, Precinct 1	1920	271	271	0
Marion Township, Precinct 2	1807	212	212	0
Marion Township, Precinct 3	1412	191	190	1
Marion Township, Precinct 4	1906	257	256	1
Oceola Township, Precinct 1	1879	190	190	0
Oceola Township, Precinct 2	2443	185	184	1
Oceola Township, Precinct 3	1981	139	139	0
Oceola Township, Precinct 4	1539	155	155	0
Putnam Township, Precinct 1	1332	137	136	1
Putnam Township, Precinct 2	1833	195	195	0
Putnam Township, Precinct 3	1641	117	117	0
Putnam Township, Precinct 4	1159	106	105	1
Tyrone Township, Precinct 1	1972	281	281	0
Tyrone Township, Precinct 2	2027	242	242	0
Tyrone Township, Precinct 3	1990	256	256	0
Tyrone Township, Precinct 4	1279	216	215	1
Unadilla Township, Precinct 1	2268	297	296	1
Total	129127	14950	14901	49

LIVINGSTON COUNTY BOARD OF CANVASSERS
STATEMENT OF VOTES CAST REPORT
AUGUST 5, 2008, PRIMARY ELECTION
OFFICIAL RESULTS

Rep 47th District Representative in State Legislature

	Reg. Voters	Total Votes	Charlie Aberasturi (Rep)	Cindy Denby (Rep)	Carl Konopaska (Rep)	Frank Portelli (Rep)	Write-In Votes
Jurisdiction Wide							
Brighton City, Precinct 1	-	-	-	-	-	-	-
Brighton City, Precinct 2	-	-	-	-	-	-	-
Brighton City, Precinct 3	-	-	-	-	-	-	-
Brighton City, Precinct 4	-	-	-	-	-	-	-
Howell City, Precinct 1	2090	191	12	127	37	15	0
Howell City, Precinct 2	2090	139	16	73	44	6	0
Howell City, Precinct 3	2287	228	15	157	37	19	0
Brighton Charter Township, Precinct 1	-	-	-	-	-	-	-
Brighton Charter Township, Precinct 2	-	-	-	-	-	-	-
Brighton Charter Township, Precinct 3	-	-	-	-	-	-	-
Brighton Charter Township, Precinct 4	-	-	-	-	-	-	-
Brighton Charter Township, Precinct 5	-	-	-	-	-	-	-
Brighton Charter Township, Precinct 6	-	-	-	-	-	-	-
Brighton Charter Township, Precinct 7	-	-	-	-	-	-	-
Brighton Charter Township, Precinct 8	-	-	-	-	-	-	-
Brighton Charter Township, Precinct 9	-	-	-	-	-	-	-
Cohoctah Township, Precinct 1	2332	270	32	172	40	26	0
Conway Township, Precinct 1	2325	421	47	233	112	29	0
Deerfield Township, Precinct 1	1476	142	33	51	14	44	0
Deerfield Township, Precinct 2	1621	189	35	84	16	54	0
Genoa Charter Township, Precinct 1	-	-	-	-	-	-	-
Genoa Charter Township, Precinct 2	-	-	-	-	-	-	-
Genoa Charter Township, Precinct 3	-	-	-	-	-	-	-
Genoa Charter Township, Precinct 4	-	-	-	-	-	-	-
Genoa Charter Township, Precinct 5	-	-	-	-	-	-	-
Genoa Charter Township, Precinct 6	-	-	-	-	-	-	-
Genoa Charter Township, Precinct 7	-	-	-	-	-	-	-
Genoa Charter Township, Precinct 8	-	-	-	-	-	-	-
Genoa Charter Township, Precinct 9	-	-	-	-	-	-	-
Genoa Charter Township, Precinct 10	-	-	-	-	-	-	-
Genoa Charter Township, Precinct 11	-	-	-	-	-	-	-
Genoa Charter Township, Precinct 12	-	-	-	-	-	-	-
Green Oak Charter Township, Precinct 1	-	-	-	-	-	-	-
Green Oak Charter Township, Precinct 2	-	-	-	-	-	-	-
Green Oak Charter Township, Precinct 3	-	-	-	-	-	-	-
Green Oak Charter Township, Precinct 4	-	-	-	-	-	-	-
Green Oak Charter Township, Precinct 5	-	-	-	-	-	-	-
Green Oak Charter Township, Precinct 6	-	-	-	-	-	-	-
Green Oak Charter Township, Precinct 7	-	-	-	-	-	-	-
Green Oak Charter Township, Precinct 8	-	-	-	-	-	-	-
Hamburg Township, Precinct 1	2443	295	49	165	33	47	1
Hamburg Township, Precinct 2	1851	327	27	193	34	72	1
Hamburg Township, Precinct 3	2187	343	42	208	37	55	1
Hamburg Township, Precinct 4	1946	362	38	206	34	82	2
Hamburg Township, Precinct 5	1754	286	33	154	31	68	0
Hamburg Township, Precinct 6	2474	374	35	227	36	74	2
Hamburg Township, Precinct 7	1408	287	44	172	17	54	0
Hamburg Township, Precinct 8	1263	239	18	118	25	78	0

LIVINGSTON COUNTY BOARD OF CANVASSERS
STATEMENT OF VOTES CAST REPORT
AUGUST 5, 2008, PRIMARY ELECTION
OFFICIAL RESULTS

	Rep 47th District Representative in State Legislature						
	Reg. Voters	Total Votes	Charlie Aberasturi (Rep)	Cindy Denby (Rep)	Carl Konopaska (Rep)	Frank Portelli (Rep)	Write-In Votes
Handy Township, Precinct 1	1217	136	12	84	32	8	0
Handy Township, Precinct 2	1887	229	15	146	63	5	0
Handy Township, Precinct 3	2086	256	18	157	76	5	0
Hartland Township, Precinct 1	1997	337	146	142	9	40	0
Hartland Township, Precinct 2	2122	223	120	59	7	37	0
Hartland Township, Precinct 3	2198	265	115	88	20	42	0
Hartland Township, Precinct 4	1605	196	83	83	4	26	0
Hartland Township, Precinct 5	1463	186	91	71	9	15	0
Howell Township, Precinct 1	1767	236	30	135	40	30	1
Howell Township, Precinct 2	1502	220	31	139	32	17	1
Howell Township, Precinct 3	1434	119	6	72	23	17	1
Iosco Township, Precinct 1	1129	160	16	90	41	13	0
Iosco Township, Precinct 2	1411	181	12	108	45	16	0
Marion Township, Precinct 1	-	-	-	-	-	-	-
Marion Township, Precinct 2	-	-	-	-	-	-	-
Marion Township, Precinct 3	-	-	-	-	-	-	-
Marion Township, Precinct 4	-	-	-	-	-	-	-
Oceola Township, Precinct 1	-	-	-	-	-	-	-
Oceola Township, Precinct 2	-	-	-	-	-	-	-
Oceola Township, Precinct 3	-	-	-	-	-	-	-
Oceola Township, Precinct 4	-	-	-	-	-	-	-
Putnam Township, Precinct 1	1332	135	6	92	11	25	1
Putnam Township, Precinct 2	1833	189	25	112	21	31	0
Putnam Township, Precinct 3	1641	125	5	87	11	20	2
Putnam Township, Precinct 4	1159	108	10	67	10	21	0
Tyrone Township, Precinct 1	1972	258	76	117	10	55	0
Tyrone Township, Precinct 2	2027	229	33	126	25	45	0
Tyrone Township, Precinct 3	1990	246	77	105	20	44	0
Tyrone Township, Precinct 4	1279	218	68	94	10	46	0
Unadilla Township, Precinct 1	2268	308	40	196	48	24	0
Total	66866	8653	1511	4710	1114	1305	13

LIVINGSTON COUNTY BOARD OF CANVASSERS
STATEMENT OF VOTES CAST REPORT
AUGUST 5, 2008, PRIMARY ELECTION
OFFICIAL RESULTS

	Rep 66th District Representative in State Legislature					Rep Prosecuting Attorney			
	Reg. Voters	Total Votes	Jason Corosanite (Rep)	Bill Rogers (Rep)	Write-In Votes	Reg. Voters	Total Votes	David Morse (Rep)	Write-In Votes
Jurisdiction Wide									
Brighton City, Precinct 1	1682	121	42	79	0	1682	106	106	0
Brighton City, Precinct 2	1415	83	23	59	1	1415	75	75	0
Brighton City, Precinct 3	1553	112	34	78	0	1553	101	101	0
Brighton City, Precinct 4	930	90	24	66	0	930	91	91	0
Howell City, Precinct 1	-	-	-	-	-	2090	182	182	0
Howell City, Precinct 2	-	-	-	-	-	2090	129	126	3
Howell City, Precinct 3	-	-	-	-	-	2287	210	210	0
Brighton Charter Township, Precinct 1	1684	230	75	155	0	1684	202	202	0
Brighton Charter Township, Precinct 2	1408	121	30	91	0	1408	112	111	1
Brighton Charter Township, Precinct 3	1633	254	76	178	0	1633	226	225	1
Brighton Charter Township, Precinct 4	1371	179	66	113	0	1371	158	156	2
Brighton Charter Township, Precinct 5	1033	71	27	44	0	1033	60	60	0
Brighton Charter Township, Precinct 6	1736	230	83	147	0	1736	195	195	0
Brighton Charter Township, Precinct 7	1493	162	44	118	0	1493	147	147	0
Brighton Charter Township, Precinct 8	1192	181	44	137	0	1192	154	154	0
Brighton Charter Township, Precinct 9	2214	253	83	170	0	2214	230	230	0
Cohoctah Township, Precinct 1	-	-	-	-	-	2332	216	216	0
Conway Township, Precinct 1	-	-	-	-	-	2325	349	349	0
Deerfield Township, Precinct 1	-	-	-	-	-	1476	124	124	0
Deerfield Township, Precinct 2	-	-	-	-	-	1621	164	164	0
Genoa Charter Township, Precinct 1	1025	76	39	37	0	1025	68	67	1
Genoa Charter Township, Precinct 2	866	53	15	38	0	866	50	50	0
Genoa Charter Township, Precinct 3	1709	162	50	112	0	1709	145	145	0
Genoa Charter Township, Precinct 4	1327	163	55	108	0	1327	148	144	4
Genoa Charter Township, Precinct 5	1573	242	78	164	0	1573	213	213	0
Genoa Charter Township, Precinct 6	2107	427	120	307	0	2107	399	399	0
Genoa Charter Township, Precinct 7	808	143	44	99	0	808	122	122	0
Genoa Charter Township, Precinct 8	1222	213	42	171	0	1222	199	199	0
Genoa Charter Township, Precinct 9	2129	234	76	158	0	2129	209	208	1
Genoa Charter Township, Precinct 10	1314	114	37	77	0	1314	104	104	0
Genoa Charter Township, Precinct 11	700	33	10	23	0	700	26	26	0
Genoa Charter Township, Precinct 12	133	35	11	24	0	133	35	35	0
Green Oak Charter Township, Precinct 1	1066	73	31	42	0	1066	70	70	0
Green Oak Charter Township, Precinct 2	1598	108	31	77	0	1598	98	97	1
Green Oak Charter Township, Precinct 3	1712	104	44	60	0	1712	98	98	0
Green Oak Charter Township, Precinct 4	1574	128	51	77	0	1574	111	111	0
Green Oak Charter Township, Precinct 5	2356	208	61	147	0	2356	186	185	1
Green Oak Charter Township, Precinct 6	2146	227	100	127	0	2146	215	214	1
Green Oak Charter Township, Precinct 7	1321	81	25	56	0	1321	70	70	0
Green Oak Charter Township, Precinct 8	1344	122	48	74	0	1344	117	117	0
Hamburg Township, Precinct 1	-	-	-	-	-	2443	280	280	0
Hamburg Township, Precinct 2	-	-	-	-	-	1851	305	304	1
Hamburg Township, Precinct 3	-	-	-	-	-	2187	321	318	3
Hamburg Township, Precinct 4	-	-	-	-	-	1946	334	331	3
Hamburg Township, Precinct 5	-	-	-	-	-	1754	270	270	0
Hamburg Township, Precinct 6	-	-	-	-	-	2474	366	365	1
Hamburg Township, Precinct 7	-	-	-	-	-	1408	270	270	0
Hamburg Township, Precinct 8	-	-	-	-	-	1263	224	224	0

LIVINGSTON COUNTY BOARD OF CANVASSERS
STATEMENT OF VOTES CAST REPORT
AUGUST 5, 2008, PRIMARY ELECTION
OFFICIAL RESULTS

	Rep 66th District Representative in State Legislature					Rep Prosecuting Attorney			
	Reg. Voters	Total Votes	Jason Corosanite (Rep)	Bill Rogers (Rep)	Write-In Votes	Reg. Voters	Total Votes	David Morse (Rep)	Write-In Votes
Handy Township, Precinct 1	-	-	-	-	-	1217	108	108	0
Handy Township, Precinct 2	-	-	-	-	-	1887	181	180	1
Handy Township, Precinct 3	-	-	-	-	-	2086	223	223	0
Hartland Township, Precinct 1	-	-	-	-	-	1997	302	301	1
Hartland Township, Precinct 2	-	-	-	-	-	2122	196	196	0
Hartland Township, Precinct 3	-	-	-	-	-	2198	232	232	0
Hartland Township, Precinct 4	-	-	-	-	-	1605	169	168	1
Hartland Township, Precinct 5	-	-	-	-	-	1463	152	152	0
Howell Township, Precinct 1	-	-	-	-	-	1767	202	199	3
Howell Township, Precinct 2	-	-	-	-	-	1502	187	185	2
Howell Township, Precinct 3	-	-	-	-	-	1434	110	110	0
Iosco Township, Precinct 1	-	-	-	-	-	1129	134	134	0
Iosco Township, Precinct 2	-	-	-	-	-	1411	150	147	3
Marion Township, Precinct 1	1920	264	57	207	0	1920	243	242	1
Marion Township, Precinct 2	1807	200	56	144	0	1807	196	196	0
Marion Township, Precinct 3	1412	189	47	141	1	1412	183	182	1
Marion Township, Precinct 4	1906	241	65	174	2	1906	226	226	0
Oceola Township, Precinct 1	1879	189	51	138	0	1879	178	178	0
Oceola Township, Precinct 2	2443	184	54	130	0	2443	176	175	1
Oceola Township, Precinct 3	1981	140	38	102	0	1981	128	128	0
Oceola Township, Precinct 4	1539	141	53	87	1	1539	140	139	1
Putnam Township, Precinct 1	-	-	-	-	-	1332	125	125	0
Putnam Township, Precinct 2	-	-	-	-	-	1833	177	176	1
Putnam Township, Precinct 3	-	-	-	-	-	1641	112	111	1
Putnam Township, Precinct 4	-	-	-	-	-	1159	98	97	1
Tyrone Township, Precinct 1	-	-	-	-	-	1972	252	252	0
Tyrone Township, Precinct 2	-	-	-	-	-	2027	222	222	0
Tyrone Township, Precinct 3	-	-	-	-	-	1990	233	233	0
Tyrone Township, Precinct 4	-	-	-	-	-	1279	182	182	0
Unadilla Township, Precinct 1	-	-	-	-	-	2268	271	269	2
Total	62261	6581	2040	4536	5	129127	13772	13728	44

LIVINGSTON COUNTY BOARD OF CANVASSERS
STATEMENT OF VOTES CAST REPORT
AUGUST 5, 2008, PRIMARY ELECTION
OFFICIAL RESULTS

	Dem U.S. Senator				Dem 8th Representative in Congress			
	Reg. Voters	Total Votes	Carl Levin (Dem)	Write-In Votes	Reg. Voters	Total Votes	Robert D. Alexander (Dem)	Write-In Votes
Jurisdiction Wide								
Brighton City, Precinct 1	1682	70	70	0	1682	65	65	0
Brighton City, Precinct 2	1415	61	61	0	1415	61	61	0
Brighton City, Precinct 3	1553	53	52	1	1553	49	49	0
Brighton City, Precinct 4	930	42	42	0	930	39	39	0
Howell City, Precinct 1	2090	86	86	0	2090	78	78	0
Howell City, Precinct 2	2090	79	79	0	2090	74	74	0
Howell City, Precinct 3	2287	84	84	0	2287	79	79	0
Brighton Charter Township, Precinct 1	1684	56	56	0	1684	56	56	0
Brighton Charter Township, Precinct 2	1408	32	32	0	1408	28	28	0
Brighton Charter Township, Precinct 3	1633	48	48	0	1633	45	45	0
Brighton Charter Township, Precinct 4	1371	31	31	0	1371	28	28	0
Brighton Charter Township, Precinct 5	1033	18	18	0	1033	17	17	0
Brighton Charter Township, Precinct 6	1736	54	54	0	1736	53	53	0
Brighton Charter Township, Precinct 7	1493	41	41	0	1493	39	39	0
Brighton Charter Township, Precinct 8	1192	17	17	0	1192	16	16	0
Brighton Charter Township, Precinct 9	2214	61	61	0	2214	63	63	0
Cohoctah Township, Precinct 1	2332	62	62	0	2332	59	59	0
Conway Township, Precinct 1	2325	24	23	1	2325	24	23	1
Deerfield Township, Precinct 1	1476	32	32	0	1476	29	28	1
Deerfield Township, Precinct 2	1621	36	36	0	1621	30	30	0
Genoa Charter Township, Precinct 1	1025	20	20	0	1025	18	18	0
Genoa Charter Township, Precinct 2	866	19	19	0	866	19	19	0
Genoa Charter Township, Precinct 3	1709	55	55	0	1709	52	52	0
Genoa Charter Township, Precinct 4	1327	50	50	0	1327	44	44	0
Genoa Charter Township, Precinct 5	1573	70	70	0	1573	62	62	0
Genoa Charter Township, Precinct 6	2107	64	64	0	2107	63	63	0
Genoa Charter Township, Precinct 7	808	23	23	0	808	22	22	0
Genoa Charter Township, Precinct 8	1222	34	34	0	1222	33	33	0
Genoa Charter Township, Precinct 9	2129	57	57	0	2129	54	54	0
Genoa Charter Township, Precinct 10	1314	48	48	0	1314	44	44	0
Genoa Charter Township, Precinct 11	700	11	11	0	700	10	10	0
Genoa Charter Township, Precinct 12	133	1	1	0	133	1	1	0
Green Oak Charter Township, Precinct 1	1066	39	39	0	1066	39	39	0
Green Oak Charter Township, Precinct 2	1598	58	58	0	1598	53	53	0
Green Oak Charter Township, Precinct 3	1712	62	62	0	1712	61	60	1
Green Oak Charter Township, Precinct 4	1574	52	52	0	1574	48	48	0
Green Oak Charter Township, Precinct 5	2356	92	92	0	2356	90	90	0
Green Oak Charter Township, Precinct 6	2146	123	123	0	2146	112	112	0
Green Oak Charter Township, Precinct 7	1321	42	42	0	1321	39	39	0
Green Oak Charter Township, Precinct 8	1344	37	37	0	1344	33	33	0
Hamburg Township, Precinct 1	2443	70	70	0	2443	66	64	2
Hamburg Township, Precinct 2	1851	69	69	0	1851	67	67	0
Hamburg Township, Precinct 3	2187	97	97	0	2187	90	89	1
Hamburg Township, Precinct 4	1946	100	99	1	1946	97	97	0
Hamburg Township, Precinct 5	1754	68	68	0	1754	65	65	0
Hamburg Township, Precinct 6	2474	103	103	0	2474	100	100	0
Hamburg Township, Precinct 7	1408	78	78	0	1408	74	74	0
Hamburg Township, Precinct 8	1263	56	56	0	1263	55	55	0

LIVINGSTON COUNTY BOARD OF CANVASSERS
STATEMENT OF VOTES CAST REPORT
AUGUST 5, 2008, PRIMARY ELECTION
OFFICIAL RESULTS

	Dem U.S. Senator				Dem 8th Representative in Congress			
	Reg. Voters	Total Votes	Carl Levin (Dem)	Write-In Votes	Reg. Voters	Total Votes	Robert D. Alexander (Dem)	Write-In Votes
Handy Township, Precinct 1	1217	17	17	0	1217	16	16	0
Handy Township, Precinct 2	1887	41	41	0	1887	38	37	1
Handy Township, Precinct 3	2086	27	27	0	2086	27	27	0
Hartland Township, Precinct 1	1997	66	66	0	1997	64	64	0
Hartland Township, Precinct 2	2122	43	43	0	2122	41	41	0
Hartland Township, Precinct 3	2198	54	54	0	2198	51	51	0
Hartland Township, Precinct 4	1605	34	34	0	1605	33	33	0
Hartland Township, Precinct 5	1463	41	40	1	1463	38	38	0
Howell Township, Precinct 1	1767	43	43	0	1767	40	40	0
Howell Township, Precinct 2	1502	57	57	0	1502	53	53	0
Howell Township, Precinct 3	1434	41	41	0	1434	39	39	0
Iosco Township, Precinct 1	1129	14	14	0	1129	11	11	0
Iosco Township, Precinct 2	1411	26	25	1	1411	24	24	0
Marion Township, Precinct 1	1920	52	52	0	1920	49	49	0
Marion Township, Precinct 2	1807	69	69	0	1807	67	67	0
Marion Township, Precinct 3	1412	58	56	2	1412	56	54	2
Marion Township, Precinct 4	1906	55	55	0	1906	52	52	0
Oceola Township, Precinct 1	1879	71	71	0	1879	65	65	0
Oceola Township, Precinct 2	2443	87	87	0	2443	81	81	0
Oceola Township, Precinct 3	1981	38	38	0	1981	33	33	0
Oceola Township, Precinct 4	1539	34	34	0	1539	31	31	0
Putnam Township, Precinct 1	1332	58	58	0	1332	56	56	0
Putnam Township, Precinct 2	1833	82	81	1	1833	77	77	0
Putnam Township, Precinct 3	1641	66	66	0	1641	63	63	0
Putnam Township, Precinct 4	1159	62	62	0	1159	61	61	0
Tyrone Township, Precinct 1	1972	31	31	0	1972	31	31	0
Tyrone Township, Precinct 2	2027	52	52	0	2027	48	48	0
Tyrone Township, Precinct 3	1990	61	61	0	1990	58	58	0
Tyrone Township, Precinct 4	1279	29	29	0	1279	27	27	0
Unadilla Township, Precinct 1	2268	49	49	0	2268	46	46	0
Total	129127	4043	4035	8	129127	3819	3810	9

LIVINGSTON COUNTY BOARD OF CANVASSERS
STATEMENT OF VOTES CAST REPORT
AUGUST 5, 2008, PRIMARY ELECTION
OFFICIAL RESULTS

	Dem 47th District Representative				Dem 66th District Representative				
	Reg. Voters	Total Votes	Scott F. Lucas (Dem)	Write-In Votes	Reg. Voters	Total Votes	Donna G. Anderson (Dem)	Tom Crawford (Dem)	Write-In Votes
Jurisdiction Wide									
Brighton City, Precinct 1	-	-	-	-	1682	70	60	10	0
Brighton City, Precinct 2	-	-	-	-	1415	60	43	17	0
Brighton City, Precinct 3	-	-	-	-	1553	48	40	8	0
Brighton City, Precinct 4	-	-	-	-	930	42	31	11	0
Howell City, Precinct 1	2090	77	77	0	-	-	-	-	-
Howell City, Precinct 2	2090	71	71	0	-	-	-	-	-
Howell City, Precinct 3	2287	77	76	1	-	-	-	-	-
Brighton Charter Township, Precinct 1	-	-	-	-	1684	52	37	15	0
Brighton Charter Township, Precinct 2	-	-	-	-	1408	26	21	5	0
Brighton Charter Township, Precinct 3	-	-	-	-	1633	42	37	5	0
Brighton Charter Township, Precinct 4	-	-	-	-	1371	25	16	9	0
Brighton Charter Township, Precinct 5	-	-	-	-	1033	17	13	4	0
Brighton Charter Township, Precinct 6	-	-	-	-	1736	53	35	18	0
Brighton Charter Township, Precinct 7	-	-	-	-	1493	36	26	10	0
Brighton Charter Township, Precinct 8	-	-	-	-	1192	15	11	4	0
Brighton Charter Township, Precinct 9	-	-	-	-	2214	59	43	16	0
Cohoctah Township, Precinct 1	2332	56	56	0	-	-	-	-	-
Conway Township, Precinct 1	2325	23	22	1	-	-	-	-	-
Deerfield Township, Precinct 1	1476	28	27	1	-	-	-	-	-
Deerfield Township, Precinct 2	1621	31	31	0	-	-	-	-	-
Genoa Charter Township, Precinct 1	-	-	-	-	1025	17	14	3	0
Genoa Charter Township, Precinct 2	-	-	-	-	866	17	15	2	0
Genoa Charter Township, Precinct 3	-	-	-	-	1709	52	37	15	0
Genoa Charter Township, Precinct 4	-	-	-	-	1327	44	33	11	0
Genoa Charter Township, Precinct 5	-	-	-	-	1573	66	47	19	0
Genoa Charter Township, Precinct 6	-	-	-	-	2107	63	43	20	0
Genoa Charter Township, Precinct 7	-	-	-	-	808	22	19	3	0
Genoa Charter Township, Precinct 8	-	-	-	-	1222	28	22	6	0
Genoa Charter Township, Precinct 9	-	-	-	-	2129	56	38	18	0
Genoa Charter Township, Precinct 10	-	-	-	-	1314	43	29	14	0
Genoa Charter Township, Precinct 11	-	-	-	-	700	11	6	5	0
Genoa Charter Township, Precinct 12	-	-	-	-	133	1	1	0	0
Green Oak Charter Township, Precinct 1	-	-	-	-	1066	37	22	15	0
Green Oak Charter Township, Precinct 2	-	-	-	-	1598	54	41	13	0
Green Oak Charter Township, Precinct 3	-	-	-	-	1712	60	41	18	1
Green Oak Charter Township, Precinct 4	-	-	-	-	1574	48	33	15	0
Green Oak Charter Township, Precinct 5	-	-	-	-	2356	89	60	29	0
Green Oak Charter Township, Precinct 6	-	-	-	-	2146	113	79	34	0
Green Oak Charter Township, Precinct 7	-	-	-	-	1321	39	28	11	0
Green Oak Charter Township, Precinct 8	-	-	-	-	1344	34	30	4	0
Hamburg Township, Precinct 1	2443	64	64	0	-	-	-	-	-
Hamburg Township, Precinct 2	1851	64	64	0	-	-	-	-	-
Hamburg Township, Precinct 3	2187	92	92	0	-	-	-	-	-
Hamburg Township, Precinct 4	1946	96	96	0	-	-	-	-	-
Hamburg Township, Precinct 5	1754	64	64	0	-	-	-	-	-
Hamburg Township, Precinct 6	2474	99	99	0	-	-	-	-	-
Hamburg Township, Precinct 7	1408	70	70	0	-	-	-	-	-
Hamburg Township, Precinct 8	1263	54	54	0	-	-	-	-	-

LIVINGSTON COUNTY BOARD OF CANVASSERS
STATEMENT OF VOTES CAST REPORT
AUGUST 5, 2008, PRIMARY ELECTION
OFFICIAL RESULTS

	Dem 47th District Representative				Dem 66th District Representative				
	Reg. Voters	Total Votes	Scott F. Lucas (Dem)	Write-In Votes	Reg. Voters	Total Votes	Donna G. Anderson (Dem)	Tom Crawford (Dem)	Write-In Votes
Handy Township, Precinct 1	1217	14	14	0	-	-	-	-	-
Handy Township, Precinct 2	1887	37	37	0	-	-	-	-	-
Handy Township, Precinct 3	2086	28	28	0	-	-	-	-	-
Hartland Township, Precinct 1	1997	64	64	0	-	-	-	-	-
Hartland Township, Precinct 2	2122	41	41	0	-	-	-	-	-
Hartland Township, Precinct 3	2198	51	51	0	-	-	-	-	-
Hartland Township, Precinct 4	1605	30	30	0	-	-	-	-	-
Hartland Township, Precinct 5	1463	38	38	0	-	-	-	-	-
Howell Township, Precinct 1	1767	38	38	0	-	-	-	-	-
Howell Township, Precinct 2	1502	52	52	0	-	-	-	-	-
Howell Township, Precinct 3	1434	40	40	0	-	-	-	-	-
Iosco Township, Precinct 1	1129	10	10	0	-	-	-	-	-
Iosco Township, Precinct 2	1411	25	25	0	-	-	-	-	-
Marion Township, Precinct 1	-	-	-	-	1920	51	33	18	0
Marion Township, Precinct 2	-	-	-	-	1807	64	41	23	0
Marion Township, Precinct 3	-	-	-	-	1412	52	37	15	0
Marion Township, Precinct 4	-	-	-	-	1906	53	40	13	0
Oceola Township, Precinct 1	-	-	-	-	1879	63	40	22	1
Oceola Township, Precinct 2	-	-	-	-	2443	76	65	11	0
Oceola Township, Precinct 3	-	-	-	-	1981	34	22	12	0
Oceola Township, Precinct 4	-	-	-	-	1539	31	24	7	0
Putnam Township, Precinct 1	1332	55	55	0	-	-	-	-	-
Putnam Township, Precinct 2	1833	78	78	0	-	-	-	-	-
Putnam Township, Precinct 3	1641	61	61	0	-	-	-	-	-
Putnam Township, Precinct 4	1159	60	60	0	-	-	-	-	-
Tyrone Township, Precinct 1	1972	31	31	0	-	-	-	-	-
Tyrone Township, Precinct 2	2027	49	49	0	-	-	-	-	-
Tyrone Township, Precinct 3	1990	58	58	0	-	-	-	-	-
Tyrone Township, Precinct 4	1279	28	28	0	-	-	-	-	-
Unadilla Township, Precinct 1	2268	46	46	0	-	-	-	-	-
Total	66866	1900	1897	3	62261	1863	1353	508	2

LIVINGSTON COUNTY BOARD OF CANVASSERS
STATEMENT OF VOTES CAST REPORT
AUGUST 5, 2008, PRIMARY ELECTION
OFFICIAL RESULTS

4th District Court of Appeals

	Reg. Voters	Total Votes	Eric Doster	Jim Howell	Michael J. Kelly	Paula Manderfield	Write-In Votes
Jurisdiction Wide	1682	132	15	20	52	45	0
Brighton City, Precinct 1	1415	89	17	8	27	37	0
Brighton City, Precinct 2	1553	127	31	9	50	36	1
Brighton City, Precinct 3	930	101	28	1	34	37	1
Brighton City, Precinct 4	2090	220	28	50	75	67	0
Howell City, Precinct 1	2090	152	18	26	57	51	0
Howell City, Precinct 2	2287	226	48	31	85	61	1
Howell City, Precinct 3	1684	171	30	21	58	61	1
Brighton Charter Township, Precinct 1	1408	98	14	11	38	35	0
Brighton Charter Township, Precinct 2	1633	175	39	23	58	55	0
Brighton Charter Township, Precinct 3	1371	137	31	15	59	32	0
Brighton Charter Township, Precinct 4	1033	71	10	7	34	20	0
Brighton Charter Township, Precinct 5	1736	180	22	26	67	65	0
Brighton Charter Township, Precinct 6	1493	134	12	11	63	48	0
Brighton Charter Township, Precinct 7	1192	134	28	16	50	40	0
Brighton Charter Township, Precinct 8	2214	208	29	18	74	86	1
Brighton Charter Township, Precinct 9	2332	218	26	49	77	65	1
Cohoctah Township, Precinct 1	2325	286	60	46	117	62	1
Conway Township, Precinct 1	1476	110	16	20	49	25	0
Deerfield Township, Precinct 1	1621	154	27	20	62	45	0
Deerfield Township, Precinct 2	1025	66	11	11	25	18	1
Genoa Charter Township, Precinct 1	866	58	13	6	20	18	1
Genoa Charter Township, Precinct 2	1709	155	21	14	57	63	0
Genoa Charter Township, Precinct 3	1327	126	28	9	46	43	0
Genoa Charter Township, Precinct 4	1573	196	31	26	66	73	0
Genoa Charter Township, Precinct 5	2107	320	49	36	128	107	0
Genoa Charter Township, Precinct 6	808	104	16	5	46	37	0
Genoa Charter Township, Precinct 7	1222	156	37	8	47	63	1
Genoa Charter Township, Precinct 8	2129	210	30	24	74	81	1
Genoa Charter Township, Precinct 9	1314	109	24	18	34	33	0
Genoa Charter Township, Precinct 10	700	35	1	4	19	11	0
Genoa Charter Township, Precinct 11	133	21	5	3	7	6	0
Genoa Charter Township, Precinct 12	1066	77	11	10	30	26	0
Green Oak Charter Township, Precinct 1	1598	106	19	9	50	28	0
Green Oak Charter Township, Precinct 2	1712	110	17	11	42	40	0
Green Oak Charter Township, Precinct 3	1574	113	12	16	50	35	0
Green Oak Charter Township, Precinct 4	2356	198	30	32	64	72	0
Green Oak Charter Township, Precinct 5	2146	217	37	19	86	75	0
Green Oak Charter Township, Precinct 6	1321	87	3	17	37	30	0
Green Oak Charter Township, Precinct 7	1344	103	16	7	41	38	1
Green Oak Charter Township, Precinct 8	2443	270	61	32	89	87	1
Hamburg Township, Precinct 1	1851	263	43	30	115	73	2
Hamburg Township, Precinct 2	2187	330	37	37	155	101	0
Hamburg Township, Precinct 3	1946	311	54	34	129	93	1
Hamburg Township, Precinct 4	1754	267	43	31	109	83	1
Hamburg Township, Precinct 5	2474	348	40	46	151	109	2
Hamburg Township, Precinct 6	1408	271	47	20	117	87	0
Hamburg Township, Precinct 7	1263	194	35	30	82	45	2
Hamburg Township, Precinct 8							

LIVINGSTON COUNTY BOARD OF CANVASSERS
STATEMENT OF VOTES CAST REPORT
AUGUST 5, 2008, PRIMARY ELECTION
OFFICIAL RESULTS

4th District Court of Appeals

	Reg. Voters	Total Votes	Eric Doster	Jim Howell	Michael J. Kelly	Paula Manderfield	Write-In Votes
Handy Township, Precinct 1	1217	99	27	16	33	23	0
Handy Township, Precinct 2	1887	142	19	20	66	37	0
Handy Township, Precinct 3	2086	166	40	21	76	28	1
Hartland Township, Precinct 1	1997	240	44	23	91	82	0
Hartland Township, Precinct 2	2122	127	23	14	44	46	0
Hartland Township, Precinct 3	2198	226	36	24	93	72	1
Hartland Township, Precinct 4	1605	140	17	14	70	39	0
Hartland Township, Precinct 5	1463	132	25	19	55	33	0
Howell Township, Precinct 1	1767	193	31	33	66	63	0
Howell Township, Precinct 2	1502	176	35	37	53	51	0
Howell Township, Precinct 3	1434	118	19	21	45	33	0
Iosco Township, Precinct 1	1129	116	25	12	42	37	0
Iosco Township, Precinct 2	1411	137	17	17	51	50	2
Marion Township, Precinct 1	1920	198	34	39	67	57	1
Marion Township, Precinct 2	1807	199	26	26	86	61	0
Marion Township, Precinct 3	1412	196	30	28	75	62	1
Marion Township, Precinct 4	1906	229	31	35	91	71	1
Oceola Township, Precinct 1	1879	177	39	35	50	52	1
Oceola Township, Precinct 2	2443	204	29	32	75	68	0
Oceola Township, Precinct 3	1981	121	21	20	40	40	0
Oceola Township, Precinct 4	1539	139	19	27	52	41	0
Putnam Township, Precinct 1	1332	109	8	9	48	43	1
Putnam Township, Precinct 2	1833	186	34	22	91	36	3
Putnam Township, Precinct 3	1641	134	18	17	60	38	1
Putnam Township, Precinct 4	1159	131	36	15	38	42	0
Tyrone Township, Precinct 1	1972	218	43	16	104	55	0
Tyrone Township, Precinct 2	2027	208	38	15	106	49	0
Tyrone Township, Precinct 3	1990	210	46	17	79	68	0
Tyrone Township, Precinct 4	1279	156	31	17	60	46	2
Unadilla Township, Precinct 1	2268	182	22	27	76	57	0
Total	129127	12953	2163	1641	5085	4028	36

Election Summary Report
Luce County, Michigan
August 5, 2008 Primary Election
Summary For Columbus Township, Precinct 1, All Counters, All Races

Registered Voters 170 - Cards Cast 77 45.29% Num. Report Precinct 1 - Num. Reporting 1 100.00%

REP US SENATOR	REP Total	
Number of Precincts	1	
Precincts Reporting	1	100.0 %
Times Counted	77/170	45.3 %
Total Votes	38	
Jack Hoogendyk Jr.	38	100.00%
Write-in Votes	0	0.00%

REP D1 REP IN CONGRESS	REP Total	
Number of Precincts	1	
Precincts Reporting	1	100.0 %
Times Counted	77/170	45.3 %
Total Votes	53	
Tom Casperson	18	33.96%
Linda Goldthorpe	22	41.51%
Don Hooper	13	24.53%
Write-in Votes	0	0.00%

REP D109 STATE REP	REP Total	
Number of Precincts	1	
Precincts Reporting	1	100.0 %
Times Counted	77/170	45.3 %
Total Votes	34	
Doreen Takalo	33	97.06%
Write-in Votes	1	2.94%

REP PROSECUTOR	REP Total	
Number of Precincts	1	
Precincts Reporting	1	100.0 %
Times Counted	77/170	45.3 %
Total Votes	45	
Peter Tazelaar	45	100.00%
Write-in Votes	0	0.00%

REP SHERIFF	REP Total	
Number of Precincts	1	
Precincts Reporting	1	100.0 %
Times Counted	77/170	45.3 %
Total Votes	58	
Kevin R. Erickson	57	98.28%
Write-in Votes	1	1.72%

Election Summary Report
Luce County, Michigan
August 5, 2008 Primary Election
Summary For Columbus Township, Precinct 1, All Counters, All Races

Registered Voters 170 - Cards Cast 77 45.29% Num. Report Precinct 1 - Num. Reporting 1 100.00%

REP CLERK	REP Total	
Number of Precincts	1	
Precincts Reporting	1	100.0 %
Times Counted	77/170	45.3 %
Total Votes	46	
Kathy S. Mahar	46	100.00%
Write-in Votes	0	0.00%

REP TREASURER	REP Total	
Number of Precincts	1	
Precincts Reporting	1	100.0 %
Times Counted	77/170	45.3 %
Total Votes	43	
Deborah Johnson	43	100.00%
Write-in Votes	0	0.00%

REP D5 CO COMM	REP Total	
Number of Precincts	1	
Precincts Reporting	1	100.0 %
Times Counted	77/170	45.3 %
Total Votes	64	
Phyllis M. French	48	75.00%
Telford Burton	16	25.00%
Write-in Votes	0	0.00%

REP COLUMBUS SUPERVISOR	REP Total	
Number of Precincts	1	
Precincts Reporting	1	100.0 %
Times Counted	77/170	45.3 %
Total Votes	62	
Melissa Morrison	30	48.39%
Greg Schultz	32	51.61%
Write-in Votes	0	0.00%

REP COLUMBUS CLERK	REP Total	
Number of Precincts	1	
Precincts Reporting	1	100.0 %
Times Counted	77/170	45.3 %
Total Votes	47	
Kirby Carl Wendt	47	100.00%
Write-in Votes	0	0.00%

Election Summary Report
Luce County, Michigan
August 5, 2008 Primary Election
Summary For Columbus Township, Precinct 1, All Counters, All Races

Registered Voters 170 - Cards Cast 77 45.29% Num. Report Precinct 1 - Num. Reporting 1 100.00%

REP COLUMBUS TREASURER	REP Total	
Number of Precincts	1	
Precincts Reporting	1	100.0 %
Times Counted	77/170	45.3 %
Total Votes	2	
Write-in Votes	2	100.00%

REP COLUMBUS TRUSTEES	REP Total	
Number of Precincts	1	
Precincts Reporting	1	100.0 %
Times Counted	77/170	45.3 %
Total Votes	86	
Edward Auge	44	51.16%
Kathy Carpenter	42	48.84%
Write-in Votes	0	0.00%

REP COLUMBUS DELEGATES	REP Total	
Number of Precincts	1	
Precincts Reporting	1	100.0 %
Times Counted	77/170	45.3 %
Total Votes	5	
Write-in Votes	5	100.00%

DEM US SENATOR	DEM Total	
Number of Precincts	1	
Precincts Reporting	1	100.0 %
Times Counted	77/170	45.3 %
Total Votes	9	
Carl Levin	9	100.00%
Write-in Votes	0	0.00%

DEM D1 REP IN CONGRESS	DEM Total	
Number of Precincts	1	
Precincts Reporting	1	100.0 %
Times Counted	77/170	45.3 %
Total Votes	10	
Bart Stupak	10	100.00%
Write-in Votes	0	0.00%

DEM D109 STATE REP	DEM Total	
Number of Precincts	1	
Precincts Reporting	1	100.0 %
Times Counted	77/170	45.3 %
Total Votes	9	
Steven W. Lindberg	9	100.00%
Write-in Votes	0	0.00%

Election Summary Report
Luce County, Michigan
August 5, 2008 Primary Election
Summary For Columbus Township, Precinct 1, All Counters, All Races

Registered Voters 170 - Cards Cast 77 45.29% Num. Report Precinct 1 - Num. Reporting 1 100.00%

DEM PROSECUTOR	DEM Total	
Number of Precincts	1	
Precincts Reporting	1	100.0 %
Times Counted	77/170	45.3 %
Total Votes	0	
Write-in Votes	0	N/A

DEM SHERIFF	DEM Total	
Number of Precincts	1	
Precincts Reporting	1	100.0 %
Times Counted	77/170	45.3 %
Total Votes	0	
Write-in Votes	0	N/A

DEM CLERK	DEM Total	
Number of Precincts	1	
Precincts Reportiug	1	100.0 %
Times Counted	77/170	45.3 %
Total Votes	0	
Write-in Votes	0	N/A

DEM TREASURER	DEM Total	
Number of Precincts	1	
Precincts Reporting	1	100.0 %
Times Counted	77/170	45.3 %
Total Votes	0	
Write-in Votes	0	N/A

DEM D5 CO COMM	DEM Total	
Number of Precincts	1	
Precincts Reporting	1	100.0 %
Times Counted	77/170	45.3 %
Total Votes	7	
Ron Ford	7	100.00%
Write-in Votes	0	0.00%

DEM COLUMBUS SUPERVISOR	DEM Total	
Number of Precincts	1	
Precincts Reporting	1	100.0 %
Times Counted	77/170	45.3 %
Total Votes	0	
Write-in Votes	0	N/A

Election Summary Report
Luce County, Michigan
August 5, 2008 Primary Election
Summary For Columbus Township, Precinct 1, All Counters, All Races

Registered Voters 170 - Cards Cast 77 45.29% Num. Report Precinct 1 - Num. Reporting 1 100.00%

DEM COLUMBUS CLERK	DEM Total	
Number of Precincts	1	
Precincts Reporting	1	100.0 %
Times Counted	77/170	45.3 %
Total Votes	0	
Write-in Votes	0	N/A

DEM COLUMBUS TREASURER	DEM Total	
Number of Precincts	1	
Precincts Reporting	1	100.0 %
Times Counted	77/170	45.3 %
Total Votes	6	
Robert Crawford	6	100.00%
Write-in Votes	0	0.00%

DEM COLUMBUS TRUSTEES	DEM Total	
Number of Precincts	1	
Precincts Reporting	1	100.0 %
Times Counted	77/170	45.3 %
Total Votes	0	
Write-in Votes	0	N/A

DEM COLUMBUS DELEGATES	DEM Total	
Number of Precincts	1	
Precincts Reporting	1	100.0 %
Times Counted	77/170	45.3 %
Total Votes	0	
Write-in Votes	0	N/A

NP D4 APPELATE COURT	Total	
Number of Precincts	1	
Precincts Reporting	1	100.0 %
Times Counted	77/170	45.3 %
Total Votes	33	
Eric Doster	4	12.12%
Jim Howell	4	12.12%
Michael J. Kelly	19	57.58%
Paula Manderfield	6	18.18%
Write-in Votes	0	0.00%

COUNTY PROP	Total	
Number of Precincts	1	
Precincts Reporting	1	100.0 %
Times Counted	77/170	45.3 %
Total Votes	56	
YES	12	21.43%
NO	44	78.57%

Election Summary Report
Luce County, Michigan
August 5, 2008 Primary Election
Summary For Lakefield Township, Precinct 1, All Counters, All Races

Registered Voters 968 - Cards Cast 241 24.90% Num. Report Precinct 1 - Num. Reporting 1 100.00%

REP US SENATOR	REP Total	
Number of Precincts	1	
Precincts Reporting	1	100.0 %
Times Counted	241/968	24.9 %
Total Votes	143	
Jack Hoogendyk Jr.	143	100.00%
Write-in Votes	0	0.00%

REP D1 REP IN CONGRESS	REP Total	
Number of Precincts	1	
Precincts Reporting	1	100.0 %
Times Counted	241/968	24.9 %
Total Votes	190	
Tom Casperson	64	33.68%
Linda Goldthorpe	108	56.84%
Don Hooper	18	9.47%
Write-in Votes	0	0.00%

REP D109 STATE REP	REP Total	
Number of Precincts	1	
Precincts Reporting	1	100.0 %
Times Counted	241/968	24.9 %
Total Votes	135	
Doreen Takalo	135	100.00%
Write-in Votes	0	0.00%

REP PROSECUTOR	REP Total	
Number of Precincts	1	
Precincts Reporting	1	100.0 %
Times Counted	241/968	24.9 %
Total Votes	149	
Peter Tazelaar	145	97.32%
Write-in Votes	4	2.68%

REP SHERIFF	REP Total	
Number of Precincts	1	
Precincts Reporting	1	100.0 %
Times Counted	241/968	24.9 %
Total Votes	169	
Kevin R. Erickson	168	99.41%
Write-in Votes	1	0.59%

Election Summary Report
Luce County, Michigan
August 5, 2008 Primary Election
Summary For Lakefield Township, Precinct 1, All Counters, All Races

Registered Voters 968 - Cards Cast 241 24.90% Num. Report Precinct 1 - Num. Reporting 1 100.00%

REP CLERK	REP Total	
Number of Precincts	1	
Precincts Reporting	1	100.0 %
Times Counted	241/968	24.9 %
Total Votes	164	
Kathy S. Mahar	162	98.78%
Write-in Votes	2	1.22%

REP TREASURER	REP Total	
Number of Precincts	1	
Precincts Reporting	1	100.0 %
Times Counted	241/968	24.9 %
Total Votes	150	
Deborah Johnson	149	99.33%
Write-in Votes	1	0.67%

REP D5 CO COMM	REP Total	
Number of Precincts	1	
Precincts Reporting	1	100.0 %
Times Counted	241/968	24.9 %
Total Votes	203	
Phyllis M. French	89	43.84%
Telford Burton	113	55.67%
Write-in Votes	1	0.49%

REP LAKEFIELD SUPERVISOR	REP Total	
Number of Precincts	1	
Precincts Reporting	1	100.0 %
Times Counted	241/968	24.9 %
Total Votes	136	
Richard Brow	136	100.00%
Write-in Votes	0	0.00%

REP LAKEFIELD CLERK	REP Total	
Number of Precincts	1	
Precincts Reporting	1	100.0 %
Times Counted	241/968	24.9 %
Total Votes	130	
Timothy Teed	130	100.00%
Write-in Votes	0	0.00%

Election Summary Report
Luce County, Michigan
August 5, 2008 Primary Election
Summary For Lakefield Township, Precinct 1, All Counters, All Races

Registered Voters 968 - Cards Cast 241 24.90% Num. Report Precinct 1 - Num. Reporting 1 100.00%

REP LAKEFIELD TREASURER	REP Total	
Number of Precincts	1	
Precincts Reporting	1	100.0 %
Times Counted	241/968	24.9 %
Total Votes	132	
Amy Wheeler	132	100.00%
Write-in Votes	0	0.00%

REP LAKEFIELD TRUSTEES	REP Total	
Number of Precincts	1	
Precincts Reporting	1	100.0 %
Times Counted	241/968	24.9 %
Total Votes	203	
Michael F. French	86	42.36%
Richard Plesscher	117	57.64%
Write-in Votes	0	0.00%

REP LAKEFIELD DELEGATES	REP Total	
Number of Precincts	1	
Precincts Reporting	1	100.0 %
Times Counted	241/968	24.9 %
Total Votes	6	
Write-in Votes	6	100.00%

DEM US SENATOR	DEM Total	
Number of Precincts	1	
Precincts Reporting	1	100.0 %
Times Counted	241/968	24.9 %
Total Votes	34	
Carl Levin	34	100.00%
Write-in Votes	0	0.00%

DEM D1 REP IN CONGRESS	DEM Total	
Number of Precincts	1	
Precincts Reporting	1	100.0 %
Times Counted	241/968	24.9 %
Total Votes	34	
Bart Stupak	34	100.00%
Write-in Votes	0	0.00%

DEM D109 STATE REP	DEM Total	
Number of Precincts	1	
Precincts Reporting	1	100.0 %
Times Counted	241/968	24.9 %
Total Votes	29	
Steven W. Lindberg	29	100.00%
Write-in Votes	0	0.00%

Election Summary Report
Luce County, Michigan
August 5, 2008 Primary Election
Summary For Lakefield Township, Precinct 1, All Counters, All Races

Registered Voters 968 - Cards Cast 241 24.90% Num. Report Precinct 1 - Num. Reporting 1 100.00%

DEM PROSECUTOR	DEM Total	
Number of Precincts	1	
Precincts Reporting	1	100.0 %
Times Counted	241/968	24.9 %
Total Votes	2	
Write-in Votes	2	100.00%

DEM SHERIFF	DEM Total	
Number of Precincts	1	
Precincts Reporting	1	100.0 %
Times Counted	241/968	24.9 %
Total Votes	2	
Write-in Votes	2	100.00%

DEM CLERK	DEM Total	
Number of Precincts	1	
Precincts Reporting	1	100.0 %
Times Counted	241/968	24.9 %
Total Votes	1	
Write-in Votes	1	100.00%

DEM TREASURER	DEM Total	
Number of Precincts	1	
Precincts Reporting	1	100.0 %
Times Counted	241/968	24.9 %
Total Votes	2	
Write-in Votes	2	100.00%

DEM D5 CO COMM	DEM Total	
Number of Precincts	1	
Precincts Reporting	1	100.0 %
Times Counted	241/968	24.9 %
Total Votes	22	
Ron Ford	22	100.00%
Write-in Votes	0	0.00%

DEM LAKEFIELD SUPERVISOR	DEM Total	
Number of Precincts	1	
Precincts Reporting	1	100.0 %
Times Counted	241/968	24.9 %
Total Votes	1	
Write-in Votes	1	100.00%

Election Summary Report
Luce County, Michigan
August 5, 2008 Primary Election
Summary For Lakefield Township, Precinct 1, All Counters, All Races

Registered Voters 968 - Cards Cast 241 24.90% Num. Report Precinct 1 - Num. Reporting 1 100.00%

DEM LAKEFIELD CLERK	DEM Total	
Number of Precincts	1	
Precincts Reporting	1	100.0 %
Times Counted	241/968	24.9 %
Total Votes	3	
Write-in Votes	3	100.00%

DEM LAKEFIELD TREASURER	DEM Total	
Number of Precincts	1	
Precincts Reporting	1	100.0 %
Times Counted	241/968	24.9 %
Total Votes	1	
Write-in Votes	1	100.00%

DEM LAKEFIELD TRUSTEES	DEM Total	
Number of Precincts	1	
Precincts Reporting	1	100.0 %
Times Counted	241/968	24.9 %
Total Votes	1	
Write-in Votes	1	100.00%

DEM LAKEFIELD DELEGATES	DEM Total	
Number of Precincts	1	
Precincts Reporting	1	100.0 %
Times Counted	241/968	24.9 %
Total Votes	1	
Write-in Votes	1	100.00%

NP D4 APPELATE COURT	Total	
Number of Precincts	1	
Precincts Reporting	1	100.0 %
Times Counted	241/968	24.9 %
Total Votes	110	
Eric Doster	16	14.55%
Jim Howell	14	12.73%
Michael J. Kelly	48	43.64%
Paula Manderfield	32	29.09%
Write-in Votes	0	0.00%

COUNTY PROP	Total	
Number of Precincts	1	
Precincts Reporting	1	100.0 %
Times Counted	241/968	24.9 %
Total Votes	182	
YES	61	33.52%
NO	121	66.48%

Election Summary Report
Luce County, Michigan
August 5, 2008 Primary Election
Summary For McMillan Township, Precinct 1, All Counters, All Races

Registered Voters 2141 - Cards Cast 238 11.12% Num. Report Precinct 1 - Num. Reporting 1 100.00%

REP US SENATOR	REP Total	
Number of Precincts	1	
Precincts Reporting	1	100.0 %
Times Counted	238/2141	11.1 %
Total Votes	123	
Jack Hoogendyk Jr.	122	99.19%
Write-in Votes	1	0.81%

REP D1 REP IN CONGRESS	REP Total	
Number of Precincts	1	
Precincts Reporting	1	100.0 %
Times Counted	238/2141	11.1 %
Total Votes	155	
Tom Casperson	78	50.32%
Linda Goldthorpe	54	34.84%
Don Hooper	23	14.84%
Write-in Votes	0	0.00%

REP D109 STATE REP	REP Total	
Number of Precincts	1	
Precincts Reporting	1	100.0 %
Times Counted	238/2141	11.1 %
Total Votes	115	
Doreen Takalo	113	98.26%
Write-in Votes	2	1.74%

REP PROSECUTOR	REP Total	
Number of Precincts	1	
Precincts Reporting	1	100.0 %
Times Counted	238/2141	11.1 %
Total Votes	134	
Peter Tazelaar	131	97.76%
Write-in Votes	3	2.24%

REP SHERIFF	REP Total	
Number of Precincts	1	
Precincts Reporting	1	100.0 %
Times Counted	238/2141	11.1 %
Total Votes	143	
Kevin R. Erickson	142	99.30%
Write-in Votes	1	0.70%

Election Summary Report
Luce County, Michigan
August 5, 2008 Primary Election
Summary For McMillan Township, Precinct 1, All Counters, All Races

Registered Voters 2141 - Cards Cast 238 11.12% Num. Report Precinct 1 - Num. Reporting 1 100.00%

REP CLERK	REP Total	
Number of Precincts	1	
Precincts Reporting	1	100.0 %
Times Counted	238/2141	11.1 %
Total Votes	139	
Kathy S. Mahar	137	98.56%
Write-in Votes	2	1.44%

REP TREASURER	REP Total	
Number of Precincts	1	
Precincts Reporting	1	100.0 %
Times Counted	238/2141	11.1 %
Total Votes	130	
Deborah Johnson	128	98.46%
Write-in Votes	2	1.54%

REP D1 CO COMM	REP Total	
Number of Precincts	1	
Precincts Reporting	1	100.0 %
Times Counted	59/819	7.2 %
Total Votes	38	
Nancy J. Morrison	38	100.00%
Write-in Votes	0	0.00%

REP D2 CO COMM	REP Total	
Number of Precincts	1	
Precincts Reporting	1	100.0 %
Times Counted	125/867	14.4 %
Total Votes	64	
Terry H. Stark	64	100.00%
Write-in Votes	0	0.00%

REP D3 CO COMM	REP Total	
Number of Precincts	1	
Precincts Reporting	1	100.0 %
Times Counted	54/455	11.9 %
Total Votes	43	
Rita J. Lemanek	39	90.70%
Write-in Votes	4	9.30%

REP MCMILLAN SUPERVISOR	REP Total	
Number of Precincts	1	
Precincts Reporting	1	100.0 %
Times Counted	238/2141	11.1 %
Total Votes	134	
Arthur F. Schultz	131	97.76%
Write-in Votes	3	2.24%

Election Summary Report
Luce County, Michigan
August 5, 2008 Primary Election
Summary For McMillan Township, Precinct 1, All Counters, All Races

Registered Voters 2141 - Cards Cast 238 11.12% Num. Report Precinct 1 - Num. Reporting 1 100.00%

REP MCMILLAN CLERK	REP Total	
Number of Precincts	1	
Precincts Reporting	1	100.0 %
Times Counted	238/2141	11.1 %
Total Votes	134	
Joseph F. Villemure	133	99.25%
Write-in Votes	1	0.75%

REP MCMILLAN TREASURER	REP Total	
Number of Precincts	1	
Precincts Reporting	1	100.0 %
Times Counted	238/2141	11.1 %
Total Votes	131	
Peter N. Villemure	129	98.47%
Write-in Votes	2	1.53%

REP MCMILLAN TRUSTEES	REP Total	
Number of Precincts	1	
Precincts Reporting	1	100.0 %
Times Counted	238/2141	11.1 %
Total Votes	231	
Teddy L. Nutkins	118	51.08%
Tom Rahilly	111	48.05%
Write-in Votes	2	0.87%

REP MCMILLAN DELEGATES	REP Total	
Number of Precincts	1	
Precincts Reporting	1	100.0 %
Times Counted	238/2141	11.1 %
Total Votes	109	
Ross Hafferkamp	106	97.25%
Write-in Votes	3	2.75%

DEM US SENATOR	DEM Total	
Number of Precincts	1	
Precincts Reporting	1	100.0 %
Times Counted	238/2141	11.1 %
Total Votes	59	
Carl Levin	59	100.00%
Write-in Votes	0	0.00%

Election Summary Report
Luce County, Michigan
August 5, 2008 Primary Election
Summary For McMillan Township, Precinct 1, All Counters, All Races

Registered Voters 2141 - Cards Cast 238 11.12% Num. Report Precinct 1 - Num. Reporting 1 100.00%

DEM D1 REP IN CONGRESS	DEM Total	
Number of Precincts	1	
Precincts Reporting	1	100.0 %
Times Counted	238/2141	11.1 %
Total Votes	63	
Bart Stupak	63	100.00%
Write-in Votes	0	0.00%

DEM D109 STATE REP	DEM Total	
Number of Precincts	1	
Precincts Reporting	1	100.0 %
Times Counted	238/2141	11.1 %
Total Votes	54	
Steven W. Lindberg	54	100.00%
Write-in Votes	0	0.00%

DEM PROSECUTOR	DEM Total	
Number of Precincts	1	
Precincts Reporting	1	100.0 %
Times Counted	238/2141	11.1 %
Total Votes	5	
Write-in Votes	5	100.00%

DEM SHERIFF	DEM Total	
Number of Precincts	1	
Precincts Reporting	1	100.0 %
Times Counted	238/2141	11.1 %
Total Votes	8	
Write-in Votes	8	100.00%

DEM CLERK	DEM Total	
Number of Precincts	1	
Precincts Reporting	1	100.0 %
Times Counted	238/2141	11.1 %
Total Votes	6	
Write-in Votes	6	100.00%

DEM TREASURER	DEM Total	
Number of Precincts	1	
Precincts Reporting	1	100.0 %
Times Counted	238/2141	11.1 %
Total Votes	7	
Write-in Votes	7	100.00%

Election Summary Report
Luce County, Michigan
August 5, 2008 Primary Election
Summary For McMillan Township, Precinct 1, All Counters, All Races

Registered Voters 2141 - Cards Cast 238 11.12% Num. Report Precinct 1 - Num. Reporting 1 100.00%

DEM D1 CO COMM	DEM Total	
Number of Precincts	1	
Precincts Reporting	1	100.0 %
Times Counted	59/819	7.2 %
Total Votes	1	
Write-in Votes	1	100.00%

DEM D2 CO COMM	DEM Total	
Number of Precincts	1	
Precincts Reporting	1	100.0 %
Times Counted	125/867	14.4 %
Total Votes	7	
Write-in Votes	7	100.00%

DEM D3 CO COMM	DEM Total	
Number of Precincts	1	
Precincts Reporting	1	100.0 %
Times Counted	54/455	11.9 %
Total Votes	1	
Write-in Votes	1	100.00%

DEM MCMILLAN SUPERVISOR	DEM Total	
Number of Precincts	1	
Precincts Reporting	1	100.0 %
Times Counted	238/2141	11.1 %
Total Votes	5	
Write-in Votes	5	100.00%

DEM MCMILLAN CLERK	DEM Total	
Number of Precincts	1	
Precincts Reporting	1	100.0 %
Times Counted	238/2141	11.1 %
Total Votes	6	
Write-in Votes	6	100.00%

DEM MCMILLAN TREASURER	DEM Total	
Number of Precincts	1	
Precincts Reporting	1	100.0 %
Times Counted	238/2141	11.1 %
Total Votes	6	
Write-in Votes	6	100.00%

Election Summary Report
Luce County, Michigan
August 5, 2008 Primary Election
Summary For McMillan Township, Precinct 1, All Counters, All Races

Registered Voters 2141 - Cards Cast 238 11.12% Num. Report Precinct 1 - Num. Reporting 1 100.00%

DEM MCMILLAN TRUSTEES	DEM Total	
Number of Precincts	1	
Precincts Reporting	1	100.0 %
Times Counted	238/2141	11.1 %
Total Votes	8	
Write-in Votes	8	100.00%

DEM MCMILLAN DELEGATES	DEM Total	
Number of Precincts	1	
Precincts Reporting	1	100.0 %
Times Counted	238/2141	11.1 %
Total Votes	43	
Dennis Hendrickson	43	100.00%
Write-in Votes	0	0.00%

NP D4 APPELATE COURT	Total	
Number of Precincts	1	
Precincts Reporting	1	100.0 %
Times Counted	238/2141	11.1 %
Total Votes	121	
Eric Doster	16	13.22%
Jim Howell	12	9.92%
Michael J. Kelly	63	52.07%
Paula Manderfield	30	24.79%
Write-in Votes	0	0.00%

COUNTY PROP	Total	
Number of Precincts	1	
Precincts Reporting	1	100.0 %
Times Counted	238/2141	11.1 %
Total Votes	216	
YES	110	50.93%
NO	106	49.07%

Election Summary Report
Luce County, Michigan
August 5, 2008 Primary Election
Summary For Pentland Township, Precinct 1, All Counters, All Races

Registered Voters 1247 - Cards Cast 144 11.55% Num. Report Precinct 1 - Num. Reporting 1 100.00%

REP US SENATOR	REP Total	
Number of Precincts	1	
Precincts Reporting	1	100.0 %
Times Counted	144/1247	11.5 %
Total Votes	60	
Jack Hoogendyk Jr.	59	98.33%
Write-in Votes	1	1.67%

REP D1 REP IN CONGRESS	REP Total	
Number of Precincts	1	
Precincts Reporting	1	100.0 %
Times Counted	144/1247	11.5 %
Total Votes	82	
Tom Casperson	43	52.44%
Linda Goldthorpe	31	37.80%
Don Hooper	8	9.76%
Write-in Votes	0	0.00%

REP D109 STATE REP	REP Total	
Number of Precincts	1	
Precincts Reporting	1	100.0 %
Times Counted	144/1247	11.5 %
Total Votes	56	
Doreen Takalo	55	98.21%
Write-in Votes	1	1.79%

REP PROSECUTOR	REP Total	
Number of Precincts	1	
Precincts Reporting	1	100.0 %
Times Counted	144/1247	11.5 %
Total Votes	66	
Peter Tazelaar	66	100.00%
Write-in Votes	0	0.00%

REP SHERIFF	REP Total	
Number of Precincts	1	
Precincts Reporting	1	100.0 %
Times Counted	144/1247	11.5 %
Total Votes	77	
Kevin R. Erickson	76	98.70%
Write-in Votes	1	1.30%

Election Summary Report
Luce County, Michigan
August 5, 2008 Primary Election
Summary For Pentland Township, Precinct 1, All Counters, All Races

Registered Voters 1247 - Cards Cast 144 11.55% Num. Report Precinct 1 - Num. Reporting 1 100.00%

REP CLERK	REP Total	
Number of Precincts	1	
Precincts Reporting	1	100.0 %
Times Counted	144/1247	11.5 %
Total Votes	73	
Kathy S. Mahar	72	98.63%
Write-in Votes	1	1.37%

REP TREASURER	REP Total	
Number of Precincts	1	
Precincts Reporting	1	100.0 %
Times Counted	144/1247	11.5 %
Total Votes	67	
Deborah Johnson	67	100.00%
Write-in Votes	0	0.00%

REP D3 CO COMM	REP Total	
Number of Precincts	1	
Precincts Reporting	1	100.0 %
Times Counted	31/368	8.4 %
Total Votes	16	
Rita J. Lemanek	16	100.00%
Write-in Votes	0	0.00%

REP D4 CO COMM	REP Total	
Number of Precincts	1	
Precincts Reporting	1	100.0 %
Times Counted	113/879	12.9 %
Total Votes	2	
Write-in Votes	2	100.00%

REP PENTLAND SUPERVISOR	REP Total	
Number of Precincts	1	
Precincts Reporting	1	100.0 %
Times Counted	144/1247	11.5 %
Total Votes	68	
Janet Maki	68	100.00%
Write-in Votes	0	0.00%

REP PENTLAND CLERK	REP Total	
Number of Precincts	1	
Precincts Reporting	1	100.0 %
Times Counted	144/1247	11.5 %
Total Votes	65	
David E. Carmody	65	100.00%
Write-in Votes	0	0.00%

Election Summary Report
Luce County, Michigan
August 5, 2008 Primary Election
Summary For Pentland Township, Precinct 1, All Counters, All Races

Registered Voters 1247 - Cards Cast 144 11.55% Num. Report Precinct 1 - Num. Reporting 1 100.00%

REP PENTLAND TREASURER	REP Total	
Number of Precincts	1	
Precincts Reporting	1	100.0 %
Times Counted	144/1247	11.5 %
Total Votes	66	
Fred Watson	66	100.00%
Write-in Votes	0	0.00%

REP PENTLAND TRUSTEES	REP Total	
Number of Precincts	1	
Precincts Reporting	1	100.0 %
Times Counted	144/1247	11.5 %
Total Votes	113	
August Edward Walker	55	48.67%
Martin Lehto	57	50.44%
Write-in Votes	1	0.88%

REP PENTLAND DELEGATES	REP Total	
Number of Precincts	1	
Precincts Reporting	1	100.0 %
Times Counted	144/1247	11.5 %
Total Votes	59	
Eric P. Cadeau	59	100.00%
Write-in Votes	0	0.00%

DEM US SENATOR	DEM Total	
Number of Precincts	1	
Precincts Reporting	1	100.0 %
Times Counted	144/1247	11.5 %
Total Votes	50	
Carl Levin	50	100.00%
Write-in Votes	0	0.00%

DEM D1 REP IN CONGRESS	DEM Total	
Number of Precincts	1	
Precincts Reporting	1	100.0 %
Times Counted	144/1247	11.5 %
Total Votes	50	
Bart Stupak	50	100.00%
Write-in Votes	0	0.00%

Election Summary Report
Luce County, Michigan
August 5, 2008 Primary Election
Summary For Pentland Township, Precinct 1, All Counters, All Races

Registered Voters 1247 - Cards Cast 144 11.55% Num. Report Precinct 1 - Num. Reporting 1 100.00%

DEM D109 STATE REP	DEM Total	
Number of Precincts	1	
Precincts Reporting	1	100.0 %
Times Counted	144/1247	11.5 %
Total Votes	44	
Steven W. Lindberg	44	100.00%
Write-in Votes	0	0.00%

DEM PROSECUTOR	DEM Total	
Number of Precincts	1	
Precincts Reporting	1	100.0 %
Times Counted	144/1247	11.5 %
Total Votes	3	
Write-in Votes	3	100.00%

DEM SHERIFF	DEM Total	
Number of Precincts	1	
Precincts Reporting	1	100.0 %
Times Counted	144/1247	11.5 %
Total Votes	3	
Write-in Votes	3	100.00%

DEM CLERK	DEM Total	
Number of Precincts	1	
Precincts Reporting	1	100.0 %
Times Counted	144/1247	11.5 %
Total Votes	3	
Write-in Votes	3	100.00%

DEM TREASURER	DEM Total	
Number of Precincts	1	
Precincts Reporting	1	100.0 %
Times Counted	144/1247	11.5 %
Total Votes	3	
Write-in Votes	3	100.00%

DEM D3 CO COMM	DEM Total	
Number of Precincts	1	
Precincts Reporting	1	100.0 %
Times Counted	31/368	8.4 %
Total Votes	0	
Write-in Votes	0	N/A

Election Summary Report
Luce County, Michigan
August 5, 2008 Primary Election
Summary For Pentland Township, Precinct 1, All Counters, All Races

Registered Voters 1247 - Cards Cast 144 11.55% Num. Report Precinct 1 - Num. Reporting 1 100.00%

DEM D4 CO COMM	DEM Total	
Number of Precincts	1	
Precincts Reporting	1	100.0 %
Times Counted	113/879	12.9 %
Total Votes	28	
Jill Maki	28	100.00%
Write-in Votes	0	0.00%

DEM PENTLAND SUPERVISOR	DEM Total	
Number of Precincts	1	
Precincts Reporting	1	100.0 %
Times Counted	144/1247	11.5 %
Total Votes	3	
Write-in Votes	3	100.00%

DEM PENTLAND CLERK	DEM Total	
Number of Precincts	1	
Precincts Reporting	1	100.0 %
Times Counted	144/1247	11.5 %
Total Votes	2	
Write-in Votes	2	100.00%

DEM PENTLAND TREASURER	DEM Total	
Number of Precincts	1	
Precincts Reporting	1	100.0 %
Times Counted	144/1247	11.5 %
Total Votes	2	
Write-in Votes	2	100.00%

DEM PENTLAND TRUSTEES	DEM Total	
Number of Precincts	1	
Precincts Reporting	1	100.0 %
Times Counted	144/1247	11.5 %
Total Votes	4	
Write-in Votes	4	100.00%

DEM PENTLAND DELEGATES	DEM Total	
Number of Precincts	1	
Precincts Reporting	1	100.0 %
Times Counted	144/1247	11.5 %
Total Votes	3	
Write-in Votes	3	100.00%

Election Summary Report
Luce County, Michigan
August 5, 2008 Primary Election
Summary For Pentland Township, Precinct 1, All Counters, All Races

Registered Voters 1247 - Cards Cast 144 11.55% Num. Report Precinct 1 - Num. Reporting 1 100.00%

NP D4 APPELATE COURT

	Total	
Number of Precincts	1	
Precincts Reporting	1	100.0 %
Times Counted	144/1247	11.5 %
Total Votes	82	
Eric Doster	8	9.76%
Jim Howell	7	8.54%
Michael J. Kelly	39	47.56%
Paula Manderfield	28	34.15%
Write-in Votes	0	0.00%

COUNTY PROP

	Total	
Number of Precincts	1	
Precincts Reporting	1	100.0 %
Times Counted	144/1247	11.5 %
Total Votes	129	
YES	58	44.96%
NO	71	55.04%

Statement of Votes Cast
Mackinac County, MI
August 5, 2008 Primary Election
SOVC For Jurisdiction Wide, All Counters, All Races

	TURN OUT			REP US SENATOR						
	Reg. Voters	Cards Cast	% Turnout	Reg. Voters	Times Counted	Total Votes	Jack Hoogendyk, Jr.		Write-In Votes	
Jurisdiction Wide										
Bois Blanc Township, Precinct 1	110	45	40.91%	110	45	8	8	100.00%	0	0.00%
Brevort Township, Precinct 1	548	176	32.12%	548	176	60	60	100.00%	0	0.00%
Clark Township, Precinct 1	1727	591	34.22%	1727	591	300	297	99.00%	3	1.00%
Garfield Township, Precinct 1	784	85	10.84%	784	85	46	46	100.00%	0	0.00%
Garfield Township, Precinct 2	188	108	57.45%	188	108	50	50	100.00%	0	0.00%
Hendricks Township, Precinct 1	118	39	33.05%	118	39	12	12	100.00%	0	0.00%
Hudson Township, Precinct 1	167	54	32.34%	167	54	5	5	100.00%	0	0.00%
Marquette Township, Precinct 1	428	84	19.63%	428	84	46	46	100.00%	0	0.00%
Moran Township, Precinct 1	919	268	29.16%	919	268	62	62	100.00%	0	0.00%
Newton Township, Precinct 1	351	126	35.90%	351	126	34	33	97.06%	1	2.94%
Portage Township, Precinct 1	765	229	29.93%	765	229	76	76	100.00%	0	0.00%
St. Ignace Township, Precinct 1	640	117	18.28%	640	117	21	21	100.00%	0	0.00%
City of Mackinac Island, Precinct 1	649	131	20.18%	649	131	23	23	100.00%	0	0.00%
City of St. Ignace, Precinct 1	2087	447	21.42%	2087	447	109	108	99.08%	1	0.92%
Total	9481	2500	26.37%	9481	2500	852	847	99.41%	5	0.59%

Statement of Votes Cast
Mackinac County, MI
August 5, 2008 Primary Election
SOVC For Jurisdiction Wide, All Counters, All Races

	REP D1 REP IN CONGRESS											
	Reg. Voters	Times Counted	Total Votes	Tom Casperson		Linda Goldthorpe		Don Hooper		Write-In Votes	
Jurisdiction Wide											
Bois Blanc Township, Precinct 1	110	45	10	1	10.00%	6	60.00%	3	30.00%	0	0.00%
Brevort Township, Precinct 1	548	176	72	10	13.89%	43	59.72%	19	26.39%	0	0.00%
Clark Township, Precinct 1	1727	591	304	74	24.34%	103	33.88%	124	40.79%	3	0.99%
Garfield Township, Precinct 1	784	85	54	25	46.30%	24	44.44%	5	9.26%	0	0.00%
Garfield Township, Precinct 2	188	108	55	27	49.09%	18	32.73%	10	18.18%	0	0.00%
Hendricks Township, Precinct 1	118	39	14	8	57.14%	3	21.43%	3	21.43%	0	0.00%
Hudson Township, Precinct 1	167	54	6	2	33.33%	1	16.67%	3	50.00%	0	0.00%
Marquette Township, Precinct 1	428	84	46	13	28.26%	14	30.43%	19	41.30%	0	0.00%
Moran Township, Precinct 1	919	268	62	23	37.10%	27	43.55%	12	19.35%	0	0.00%
Newton Township, Precinct 1	351	126	46	15	32.61%	27	58.70%	4	8.70%	0	0.00%
Portage Township, Precinct 1	765	229	100	38	38.00%	56	56.00%	6	6.00%	0	0.00%
St. Ignace Township, Precinct 1	640	117	18	5	27.78%	11	61.11%	2	11.11%	0	0.00%
City of Mackinac Island, Precinct 1	649	131	25	14	56.00%	7	28.00%	4	16.00%	0	0.00%
City of St. Ignace, Precinct 1	2087	447	132	37	28.03%	74	56.06%	20	15.15%	1	0.76%
Total	9481	2500	944	292	30.93%	414	43.86%	234	24.79%	4	0.42%

Statement of Votes Cast
Mackinac County, MI
August 5, 2008 Primary Election
SOVC For Jurisdiction Wide, All Counters, All Races

REP D107 STATE REP

	Reg. Voters	Times Counted	Total Votes	Alex Strobehn		Write-In Votes	
Jurisdiction Wide							
Bois Blanc Township, Precinct 1	110	45	8	8	100.00%	0	0.00%
Brevort Township, Precinct 1	548	176	54	54	100.00%	0	0.00%
Clark Township, Precinct 1	1727	591	269	268	99.63%	1	0.37%
Garfield Township, Precinct 1	784	85	41	41	100.00%	0	0.00%
Garfield Township, Precinct 2	188	108	46	46	100.00%	0	0.00%
Hendricks Township, Precinct 1	118	39	9	9	100.00%	0	0.00%
Hudson Township, Precinct 1	167	54	5	5	100.00%	0	0.00%
Marquette Township, Precinct 1	428	84	45	45	100.00%	0	0.00%
Moran Township, Precinct 1	919	268	50	50	100.00%	0	0.00%
Newton Township, Precinct 1	351	126	33	33	100.00%	0	0.00%
Portage Township, Precinct 1	765	229	66	65	98.48%	1	1.52%
St. Ignace Township, Precinct 1	640	117	18	18	100.00%	0	0.00%
City of Mackinac Island, Precinct 1	649	131	22	22	100.00%	0	0.00%
City of St. Ignace, Precinct 1	2087	447	102	101	99.02%	1	0.98%
Total	9481	2500	768	765	99.61%	3	0.39%

Statement of Votes Cast
Mackinac County, MI
August 5, 2008 Primary Election
SOVC For Jurisdiction Wide, All Counters, All Races

	DEM US SENATE						
	Reg. Voters	Times Counted	Total Votes	Carl Levin		Write-In Votes	
Jurisdiction Wide							
Bois Blanc Township, Precinct 1	110	45	22	21	95.45%	1	4.55%
Brevort Township, Precinct 1	548	176	40	40	100.00%	0	0.00%
Clark Township, Precinct 1	1727	591	102	102	100.00%	0	0.00%
Garfield Township, Precinct 1	784	85	20	20	100.00%	0	0.00%
Garfield Township, Precinct 2	188	108	37	37	100.00%	0	0.00%
Hendricks Township, Precinct 1	118	39	10	10	100.00%	0	0.00%
Hudson Township, Precinct 1	167	54	27	27	100.00%	0	0.00%
Marquette Township, Precinct 1	428	84	23	23	100.00%	0	0.00%
Moran Township, Precinct 1	919	268	143	140	97.90%	3	2.10%
Newton Township, Precinct 1	351	126	54	54	100.00%	0	0.00%
Portage Township, Precinct 1	765	229	85	85	100.00%	0	0.00%
St. Ignace Township, Precinct 1	640	117	68	68	100.00%	0	0.00%
City of Mackinac Island, Precinct 1	649	131	87	87	100.00%	0	0.00%
City of St. Ignace, Precinct 1	2087	447	236	235	99.58%	1	0.42%
Total	9481	2500	954	949	99.48%	5	0.52%

Statement of Votes Cast
Mackinac County, MI
August 5, 2008 Primary Election
SOVC For Jurisdiction Wide, All Counters, All Races

DEM D1 REP IN CONGRESS

	Reg. Voters	Times Counted	Total Votes	Bart Stupak		Write-In Votes	
Jurisdiction Wide							
Bois Blanc Township, Precinct 1	110	45	25	24	96.00%	1	4.00%
Brevort Township, Precinct 1	548	176	43	43	100.00%	0	0.00%
Clark Township, Precinct 1	1727	591	95	95	100.00%	0	0.00%
Garfield Township, Precinct 1	784	85	22	22	100.00%	0	0.00%
Garfield Township, Precinct 2	188	108	40	40	100.00%	0	0.00%
Hendricks Township, Precinct 1	118	39	12	12	100.00%	0	0.00%
Hudson Township, Precinct 1	167	54	31	31	100.00%	0	0.00%
Marquette Township, Precinct 1	428	84	23	23	100.00%	0	0.00%
Moran Township, Precinct 1	919	268	149	148	99.33%	1	0.67%
Newton Township, Precinct 1	351	126	58	58	100.00%	0	0.00%
Portage Township, Precinct 1	765	229	88	88	100.00%	0	0.00%
St. Ignace Township, Precinct 1	640	117	77	77	100.00%	0	0.00%
City of Mackinac Island, Precinct 1	649	131	90	90	100.00%	0	0.00%
City of St. Ignace, Precinct 1	2087	447	250	249	99.60%	1	0.40%
Total	9481	2500	1003	1000	99.70%	3	0.30%

Statement of Votes Cast
Mackinac County, MI
August 5, 2008 Primary Election
SOVC For Jurisdiction Wide, All Counters, All Races

DEM D107 STATE REP

	Reg. Voters	Times Counted	Total Votes	Gary McDowell		Write-In Votes	
Jurisdiction Wide							
Bois Blanc Township, Precinct 1	110	45	21	20	95.24%	1	4.76%
Brevort Township, Precinct 1	548	176	41	41	100.00%	0	0.00%
Clark Township, Precinct 1	1727	591	100	100	100.00%	0	0.00%
Garfield Township, Precinct 1	784	85	22	22	100.00%	0	0.00%
Garfield Township, Precinct 2	188	108	33	33	100.00%	0	0.00%
Hendricks Township, Precinct 1	118	39	11	11	100.00%	0	0.00%
Hudson Township, Precinct 1	167	54	28	28	100.00%	0	0.00%
Marquette Township, Precinct 1	428	84	24	24	100.00%	0	0.00%
Moran Township, Precinct 1	919	268	146	144	98.63%	2	1.37%
Newton Township, Precinct 1	351	126	53	53	100.00%	0	0.00%
Portage Township, Precinct 1	765	229	84	84	100.00%	0	0.00%
St. Ignace Township, Precinct 1	640	117	80	80	100.00%	0	0.00%
City of Mackinac Island, Precinct 1	649	131	77	77	100.00%	0	0.00%
City of St. Ignace, Precinct 1	2087	447	244	244	100.00%	0	0.00%
Total	9481	2500	964	961	99.69%	3	0.31%

Statement of Votes Cast
Mackinac County, MI
August 5, 2008 Primary Election
SOVC For Jurisdiction Wide, All Counters, All Races

NP D4 APPELATE COURT

	Reg. Voters	Times Counted	Total Votes	Eric Doster		Jim Howell		Michael J. Kelly		Paula Manderfield	
Jurisdiction Wide											
Bois Blanc Township, Precinct 1	110	45	22	1	4.55%	2	9.09%	13	59.09%	5	22.73%
Brevort Township, Precinct 1	548	176	40	1	2.50%	9	22.50%	22	55.00%	8	20.00%
Clark Township, Precinct 1	1727	591	187	19	10.16%	17	9.09%	97	51.87%	53	28.34%
Garfield Township, Precinct 1	784	85	15	1	6.67%	2	13.33%	7	46.67%	5	33.33%
Garfield Township, Precinct 2	188	108	38	5	13.16%	6	15.79%	12	31.58%	15	39.47%
Hendricks Township, Precinct 1	118	39	11	1	9.09%	3	27.27%	4	36.36%	3	27.27%
Hudson Township, Precinct 1	167	54	11	0	0.00%	3	27.27%	6	54.55%	2	18.18%
Marquette Township, Precinct 1	428	84	34	10	29.41%	6	17.65%	11	32.35%	7	20.59%
Moran Township, Precinct 1	919	268	138	24	17.39%	20	14.49%	59	42.75%	33	23.91%
Newton Township, Precinct 1	351	126	30	1	3.33%	7	23.33%	13	43.33%	9	30.00%
Portage Township, Precinct 1	765	229	106	12	11.32%	13	12.26%	46	43.40%	35	33.02%
St. Ignace Township, Precinct 1	640	117	43	3	6.98%	6	13.95%	24	55.81%	10	23.26%
City of Mackinac Island, Precinct 1	649	131	54	9	16.67%	4	7.41%	28	51.85%	13	24.07%
City of St. Ignace, Precinct 1	2087	447	200	29	14.50%	18	9.00%	102	51.00%	51	25.50%
Total	9481	2500	929	116	12.49%	116	12.49%	444	47.79%	249	26.80%

Statement of Votes Cast
Mackinac County, MI
August 5, 2008 Primary Election
SOVC For Jurisdiction Wide, All Counters, All Races

	NP D4 APPELATE COURT		MORAN TWP REC PROP						
	Write-In Votes		Reg. Voters	Times Counted	Total Votes	YES		NO	
Jurisdiction Wide									
Bois Blanc Township, Precinct 1	1	4.55%	-	-	-	-	-	-	-
Brevort Township, Precinct 1	0	0.00%	-	-	-	-	-	-	-
Clark Township, Precinct 1	1	0.53%	-	-	-	-	-	-	-
Garfield Township, Precinct 1	0	0.00%	-	-	-	-	-	-	-
Garfield Township, Precinct 2	0	0.00%	-	-	-	-	-	-	-
Hendricks Township, Precinct 1	0	0.00%	-	-	-	-	-	-	-
Hudson Township, Precinct 1	0	0.00%	-	-	-	-	-	-	-
Marquette Township, Precinct 1	0	0.00%	-	-	-	-	-	-	-
Moran Township, Precinct 1	2	1.45%	919	268	238	143	60.08%	95	39.92%
Newton Township, Precinct 1	0	0.00%	-	-	-	-	-	-	-
Portage Township, Precinct 1	0	0.00%	-	-	-	-	-	-	-
St. Ignace Township, Precinct 1	0	0.00%	-	-	-	-	-	-	-
City of Mackinac Island, Precinct 1	0	0.00%	-	-	-	-	-	-	-
City of St. Ignace, Precinct 1	0	0.00%	-	-	-	-	-	-	-
Total	4	0.43%	919	268	238	143	60.08%	95	39.92%



United States Senator

One 6-year term

Official results, updated **August 18, 9:55 AM**

Race List | Race Summary | Race Details | **Race Details (Printer Friendly)**

	POLL BOOK TOTALS	Jack Hoogendyk, Jr. (REP)			Carl Levin (DEM)		
		AV	Elec Day	TOTAL	AV	Elec Day	TOTAL
ARMADA TOWNSHIP							
01	790	94	237	331	51	72	123
02	449	44	149	193	20	49	69
	1,239	138	386	524	71	121	192
BRUCE TOWNSHIP							
01	526	80	154	234	25	46	71
02	923	162	336	498	21	58	79
03	507	92	170	262	30	44	74
04	565	91	199	290	16	55	71
	2,521	425	859	1,284	92	203	295
CENTER LINE							
01	364	12	48	60	78	173	251
02	246	18	26	44	73	88	161
03	316	10	35	45	92	143	235
04	183	8	33	41	24	95	119
05	225	11	26	37	60	104	164
	1,334	59	168	227	327	603	930
CHESTERFIELD CHARTER TOWNSHIP							
01	437	N/A	155	155	N/A	187	187
02	342	N/A	120	120	N/A	139	139
03	396	N/A	125	125	N/A	184	184
04	126	N/A	38	38	N/A	58	58
05	457	N/A	143	143	N/A	205	205
06	352	N/A	150	150	N/A	130	130
07	373	N/A	128	128	N/A	160	160
08	366	N/A	130	130	N/A	141	141
09	309	N/A	90	90	N/A	150	150
10	607	N/A	265	265	N/A	197	197
11	201	N/A	58	58	N/A	101	101
12	220	N/A	77	77	N/A	95	95
13	352	N/A	105	105	N/A	163	163
14	167	N/A	58	58	N/A	72	72
15	57	N/A	14	14	N/A	35	35
16	206	N/A	67	67	N/A	93	93
17	115	N/A	31	31	N/A	49	49
18	227	N/A	81	81	N/A	106	106
19	202	N/A	73	73	N/A	92	92
		N/A			N/A		

20	234		96	96		93	93
	5,746	N/A	2,004	2,004	N/A	2,450	2,450
CLINTON TOWNSHIP							
01	348	67	34	101	111	74	185
02	144	24	17	41	33	43	76
03	195	13	22	35	56	87	143
04	197	12	24	36	84	43	127
05	107	3	1	4	22	64	86
06	327	39	33	72	93	100	193
07	194	19	27	46	65	53	118
08	239	24	35	59	56	75	131
09	199	20	30	50	44	72	116
10	537	104	47	151	159	102	261
11	244	15	29	44	47	95	142
12	128	14	13	27	38	48	86
13	177	9	25	34	35	77	112
14	123	13	12	25	43	36	79
15	268	20	46	66	65	78	143
16	324	58	40	98	109	68	177
17	240	20	28	48	63	85	148
18	330	34	54	88	98	84	182
19	353	51	50	101	74	74	148
20	192	13	23	36	45	82	127
21	221	13	21	34	88	56	144
22	256	27	16	43	94	86	180
23	455	63	63	126	126	119	245
24	270	52	29	81	76	58	134
25	243	31	29	60	80	61	141
26	453	68	63	131	124	95	219
27	328	61	41	102	110	65	175
28	68	2	5	7	24	29	53
29	438	56	94	150	80	119	199
30	288	36	38	74	85	80	165
31	230	17	22	39	48	103	151
32	289	64	39	103	69	52	121
33	399	43	32	75	120	108	228
34	66	5	12	17	18	23	41
35	685	107	59	166	252	102	354
36	313	39	40	79	90	77	167
37	496	82	51	133	170	109	279
38	280	28	94	122	29	73	102
39	334	61	37	98	117	64	181
40	370	26	72	98	85	112	197
41	307	33	36	69	102	81	183
42	346	44	33	77	146	75	221
43	143	32	19	51	27	39	66
44	500	78	54	132	138	106	244
45	293	56	36	92	60	73	133
46	491	122	30	152	178	45	223
	13,428	1,818	1,655	3,473	3,876	3,450	7,326
EASTPOINTE							
01	329	N/A	58	58	N/A	221	221

02	378	N/A	69	69	N/A	254	254
03	467	N/A	93	93	N/A	313	313
04	428	N/A	94	94	N/A	284	284
05	371	N/A	79	79	N/A	230	230
06	311	N/A	50	50	N/A	206	206
07	438	N/A	58	58	N/A	323	323
08	343	N/A	48	48	N/A	256	256
09	293	N/A	67	67	N/A	177	177
10	279	N/A	46	46	N/A	187	187
11	327	N/A	50	50	N/A	235	235
12	419	N/A	86	86	N/A	282	282
13	413	N/A	97	97	N/A	267	267
14	532	N/A	117	117	N/A	347	347
	5,328	N/A	1,012	1,012	N/A	3,582	3,582
FRASER							
01	258	8	38	46	69	108	177
02	397	34	75	109	79	138	217
03	580	49	85	134	190	165	355
04	337	38	59	97	80	105	185
05	157	9	28	37	42	47	89
06	415	47	71	118	73	151	224
07	260	34	26	60	81	87	168
	2,404	219	382	601	614	801	1,415
HARRISON CHARTER TOWNSHIP							
01	388	63	72	135	52	102	154
02	292	38	55	93	47	63	110
03	351	31	87	118	42	69	111
04	664	87	172	259	60	109	169
05	598	75	152	227	66	93	159
06	570	73	162	235	74	116	190
07	672	75	137	212	99	129	228
08	87	5	6	11	35	23	58
09	455	86	112	198	66	53	119
10	388	53	93	146	45	95	140
11	284	47	46	93	64	53	117
12	165	19	31	50	31	49	80
	4,914	652	1,125	1,777	681	954	1,635
LAKE TOWNSHIP							
01	21	N/A	14	14	N/A	1	1
	21	N/A	14	14	N/A	1	1
LENOX TOWNSHIP							
01	406	N/A	85	85	N/A	196	196
02	472	N/A	98	98	N/A	271	271
03	536	N/A	90	90	N/A	367	367
04	193	N/A	42	42	N/A	126	126
	1,607	N/A	315	315	N/A	960	960
MACOMB TOWNSHIP							
01	184	15	48	63	39	45	84
02	330	50	58	108	49	95	144
03	202	17	54	71	24	63	87
04	279	20	74	94	30	101	131
05	268	36	86	122	51	54	105

06	298	68	38	106	81	58	139
07	255	32	60	92	23	80	103
08	253	48	54	102	39	62	101
09	134	28	38	66	12	28	40
10	213	19	45	64	40	79	119
11	317	39	72	111	35	99	134
12	287	48	59	107	40	80	120
13	217	25	71	96	13	65	78
14	281	30	61	91	41	92	133
15	319	77	51	128	67	56	123
16	211	17	62	79	27	72	99
17	207	19	58	77	20	60	80
18	193	21	27	48	50	66	116
19	68	7	11	18	11	24	35
20	190	24	46	70	27	50	77
21	324	48	54	102	99	56	155
22	343	55	64	119	71	77	148
23	366	80	64	144	80	68	148
24	288	44	57	101	64	63	127
25	117	13	26	39	8	48	56
26	120	15	26	41	20	35	55
27	122	6	46	52	18	22	40
28	125	12	30	42	10	45	55
29	150	4	41	45	14	65	79
30	213	24	61	85	30	56	86
31	142	24	23	47	32	39	71
32	134	11	55	66	7	39	46
33	211	25	39	64	55	50	105
34	164	12	45	57	23	45	68
35	132	15	32	47	18	48	66
	7,657	1,028	1,736	2,764	1,268	2,085	3,353
MEMPHIS							
01	92	N/A	42	42	N/A	34	34
	92	N/A	42	42	N/A	34	34
MT. CLEMENS							
01	240	3	9	12	79	129	208
02	425	23	46	69	66	201	267
03	200	10	32	42	38	83	121
04	209	11	36	47	26	104	130
05	221	11	5	16	93	97	190
06	231	8	28	36	39	115	154
08	177	13	25	38	52	76	128
09	415	43	46	89	110	147	257
	2,118	122	227	349	503	952	1,455
NEW BALTIMORE							
01	257	21	49	70	50	91	141
02	256	40	50	90	50	62	112
03	401	30	93	123	79	131	210
04	314	50	62	112	93	55	148
05	333	30	71	101	57	91	148
	1,561	171	325	496	329	430	759
RAY TOWNSHIP							

01	405	53	141	194	9	40	49
02	588	74	192	266	22	51	73
	993	127	333	460	31	91	122
RICHMOND TOWNSHIP							
01	255	N/A	128	128	N/A	71	71
02	217	N/A	94	94	N/A	71	71
	472	N/A	222	222	N/A	142	142
RICHMOND CITY							
01	511	N/A	164	164	N/A	245	245
02	331	N/A	106	106	N/A	154	154
	842	N/A	270	270	N/A	399	399
ROSEVILLE							
01	166	8	22	30	46	72	118
02	216	9	16	25	76	90	166
03	322	15	28	43	152	93	245
04	259	17	27	44	105	76	181
05	402	30	46	76	143	131	274
06	265	13	30	43	61	123	184
07	177	7	18	25	48	81	129
08	323	18	36	54	93	138	231
09	287	28	35	63	101	94	195
10	152	13	12	25	49	57	106
11	185	4	21	25	88	57	145
12	218	23	18	41	72	82	154
13	185	11	20	31	63	71	134
14	281	14	29	43	87	105	192
15	459	49	41	90	164	134	298
16	475	31	37	68	168	174	342
17	202	9	22	31	69	81	150
18	369	37	51	88	115	103	218
19	225	8	31	39	50	93	143
20	270	19	47	66	77	91	168
21	255	23	31	54	88	74	162
	5,693	386	618	1,004	1,915	2,020	3,935
SHELBY TOWNSHIP							
01	648	88	240	328	37	57	94
02	526	100	159	259	56	65	121
03	266	31	93	124	26	41	67
04	451	63	153	216	39	49	88
05	562	111	158	269	62	65	127
06	202	12	58	70	20	49	69
07	730	153	206	359	50	74	124
08	365	60	141	201	20	39	59
09	193	17	67	84	26	33	59
10	338	58	105	163	28	47	75
11	364	42	103	145	28	70	98
12	532	93	176	269	27	57	84
13	346	74	106	180	14	44	58
14	518	59	214	273	26	50	76
15	335	40	116	156	19	33	52
16	691	139	228	367	30	62	92
17	575	82	215	297	26	61	87

18	340	65	109	174	37	27	64
19	393	72	148	220	18	36	54
20	244	34	60	94	40	28	68
21	122	13	26	39	12	33	45
22	748	169	241	410	35	65	100
23	658	132	244	376	26	38	64
24	819	143	304	447	44	67	111
25	527	94	172	266	43	56	99
26	576	142	70	212	141	54	195
27	457	72	98	170	69	66	135
28	829	190	132	322	149	82	231
29	210	8	76	84	15	44	59
	13,565	2,356	4,218	6,574	1,163	1,492	2,655
ST. CLAIR SHORES							
01	906	193	139	332	209	194	403
02	517	70	71	141	120	173	293
03	547	75	71	146	116	181	297
04	403	46	69	115	99	132	231
05	568	39	75	114	124	232	356
06	598	55	64	119	166	209	375
07	383	22	55	77	70	173	243
08	560	66	59	125	163	184	347
09	377	61	37	98	120	88	208
10	672	73	115	188	175	208	383
11	313	33	42	75	86	82	168
12	681	84	118	202	145	214	359
13	859	148	140	288	187	223	410
14	245	16	34	50	56	89	145
15	623	72	76	148	157	185	342
16	685	88	98	186	219	174	393
17	688	74	96	170	184	210	394
18	542	59	79	138	124	175	299
19	485	47	69	116	134	140	274
20	408	44	65	109	91	125	216
21	487	38	61	99	121	175	296
22	391	31	72	103	73	130	203
23	543	47	81	128	146	173	319
24	818	115	75	190	263	190	453
	13,299	1,596	1,861	3,457	3,348	4,059	7,407
STERLING HEIGHTS							
01	295	42	49	91	86	72	158
02	363	52	67	119	87	104	191
03	382	41	40	81	135	110	245
04	524	52	75	127	152	184	336
05	537	67	68	135	190	140	330
06	447	71	71	142	131	113	244
08	159	12	34	46	42	43	85
09	332	36	65	101	81	82	163
10	356	66	61	127	96	86	182
11	394	72	55	127	96	97	193
12	305	32	57	89	77	79	156
13	159	21	18	39	38	47	85

14	137	25	29	**54**	46	21	**67**
15	244	47	33	**80**	70	53	**123**
16	211	18	22	**40**	77	72	**149**
17	274	38	50	**88**	64	64	**128**
18	218	22	39	**61**	50	66	**116**
19	290	30	58	**88**	60	83	**143**
20	458	64	83	**147**	99	112	**211**
21	220	42	23	**65**	64	44	**108**
22	221	13	50	**63**	45	61	**106**
23	199	24	48	**72**	29	56	**85**
24	227	25	37	**62**	54	72	**126**
25	262	36	64	**100**	50	70	**120**
26	279	41	65	**106**	46	73	**119**
27	185	15	44	**59**	39	59	**98**
28	335	42	41	**83**	93	90	**183**
29	202	10	49	**59**	41	64	**105**
30	281	34	75	**109**	30	60	**90**
31	301	22	59	**81**	60	103	**163**
32	409	44	91	**135**	60	125	**185**
33	282	38	66	**104**	50	79	**129**
34	347	52	56	**108**	69	92	**161**
35	164	15	31	**46**	27	68	**95**
36	109	17	15	**32**	39	27	**66**
37	280	51	60	**111**	53	65	**118**
38	316	37	86	**123**	56	63	**119**
39	163	13	44	**57**	34	53	**87**
40	498	85	74	**159**	124	122	**246**
41	380	43	77	**120**	51	116	**167**
42	132	24	6	**30**	58	16	**74**
43	270	27	51	**78**	61	90	**151**
44	137	9	30	**39**	26	45	**71**
45	229	37	46	**83**	56	49	**105**
46	275	45	43	**88**	74	69	**143**
47	162	15	27	**42**	46	52	**98**
48	265	36	43	**79**	69	68	**137**
49	383	62	57	**119**	80	86	**166**
50	607	130	91	**221**	160	89	**249**
51	350	87	52	**139**	89	58	**147**
52	286	52	51	**103**	59	60	**119**
	14,841	**2,031**	**2,626**	**4,657**	**3,569**	**3,872**	**7,441**
UTICA							
01	102	N/A	25	**25**	N/A	48	**48**
02	279	N/A	80	**80**	N/A	133	**133**
03	222	N/A	62	**62**	N/A	117	**117**
	603	N/A	**167**	**167**	N/A	**298**	**298**
WARREN							
01	45	3	4	**7**	8	26	**34**
02	120	9	11	**20**	30	63	**93**
03	132	5	7	**12**	26	69	**95**
04	218	10	24	**34**	40	111	**151**
06	122	5	14	**19**	28	59	**87**
08	147	10	12	**22**	34	73	**107**

10	250	14	28	42	74	97	171
11	128	2	17	19	21	64	85
12	186	12	32	44	36	85	121
13	235	18	21	39	51	98	149
15	64	3	5	8	11	38	49
16	67	1	7	8	22	29	51
17	74	6	5	11	15	34	49
18	78	5	9	14	14	45	59
20	86	3	13	16	14	44	58
21	69	2	9	11	17	33	50
22	69	3	6	9	8	42	50
23	93	3	14	17	25	39	64
24	118	2	17	19	23	57	80
26	115	2	26	28	23	59	82
27	74	3	12	15	11	34	45
28	115	7	16	23	25	57	82
29	280	10	37	47	66	125	191
32	109	2	18	20	24	56	80
33	94	4	14	18	13	42	55
34	142	5	19	24	34	70	104
36	153	2	20	22	42	72	114
37	126	7	13	20	32	65	97
38	97	3	12	15	18	54	72
39	153	4	18	22	43	61	104
40	137	15	23	38	34	46	80
41	129	5	15	20	40	57	97
42	338	22	23	45	121	106	227
43	39	0	4	4	10	22	32
45	160	10	16	26	41	61	102
46	306	16	42	58	69	130	199
47	99	6	13	19	22	44	66
48	383	33	27	60	154	114	268
49	152	5	23	28	50	57	107
50	272	19	56	75	60	103	163
52	133	3	13	16	20	82	102
53	284	31	34	65	82	102	184
55	227	28	24	52	75	65	140
56	260	23	25	48	92	68	160
58	304	29	33	62	113	78	191
60	229	17	41	58	59	70	129
61	280	26	26	52	97	91	188
62	303	29	27	56	112	85	197
63	219	28	29	57	64	72	136
64	265	34	33	67	84	74	158
66	229	24	32	56	67	76	143
67	313	36	39	75	105	87	192
68	238	19	26	45	64	95	159
69	246	15	11	26	81	104	185
70	227	11	25	36	68	86	154
71	238	17	32	49	75	78	153
72	164	11	34	45	31	55	86
72A	67	0	8	8	15	35	50

73	278	24	33	57	64	100	164
74	474	45	39	84	123	164	287
76	283	26	31	57	83	104	187
78	313	19	37	56	104	89	193
80	282	37	46	83	71	83	154
81	159	7	12	19	64	60	124
82	332	43	40	83	116	87	203
84	278	22	44	66	84	81	165
85	285	28	33	61	77	91	168
86	454	41	45	86	136	143	279
88	223	27	25	52	81	52	133
90	224	33	26	59	78	53	131
92	161	17	17	34	55	54	109
93	248	19	36	55	69	90	159
94	310	31	34	65	123	83	206
96	264	24	41	65	89	78	167
97	282	21	37	58	71	97	168
98	216	26	29	55	48	77	125
99	130	12	16	28	39	43	82
99A	342	58	36	94	89	98	187
100	140	13	21	34	38	42	80
101	211	20	40	60	53	67	120
102	208	10	34	44	50	82	132
103	231	16	32	48	77	73	150
105	246	23	47	70	58	81	139
106	445	69	52	121	154	87	241
108	323	35	46	81	97	96	193
109	305	28	40	68	66	115	181
110	281	30	27	57	99	74	173
	17,928	1,481	2,190	3,671	5,089	6,388	11,477
WASHINGTON TOWNSHIP							
01	434	53	129	182	24	29	53
02	800	169	199	368	89	91	180
03	788	159	261	420	27	52	79
04	416	57	123	180	48	69	117
05	769	117	287	404	29	36	65
06	766	182	264	446	47	41	88
07	648	119	227	346	37	44	81
08	575	109	178	287	48	54	102
09	608	62	225	287	40	64	104
	5,804	1,027	1,893	2,920	389	480	869
TOTALS							
	124,010	13,636	24,648	38,284	23,265	35,867	59,132

□ Yellow in the TOTALS column means precinct hasn't reported

N/A indicates AV (Absentee) results are included in Elec Day results

These same results may also be obtained via:
> Election Telephone Hotline: 586.469.5209
> 24-Hour Fax (Within MI): 1.888.99.CLERK (request document number 6700)
> 24-Hour Fax (Outside of MI): 1.310.575.5035 (request document number 6700)



U.S. Representative - District 10

One 2-year term

Official results, updated **August 18, 9:55 AM**

Race List | Race Summary | Race Details | **Race Details (Printer Friendly)**

	POLL BOOK TOTALS	Candice S. Miller (REP)			Robert Denison (DEM)		
		AV	Elec Day	TOTAL	AV	Elec Day	TOTAL
ARMADA TOWNSHIP							
01	790	116	320	436	40	60	100
02	449	54	212	266	17	44	61
	1,239	170	532	702	57	104	161
BRUCE TOWNSHIP							
01	526	122	198	320	23	38	61
02	923	214	444	658	16	43	59
03	507	123	207	330	26	37	63
04	565	119	255	374	10	37	47
	2,521	578	1,104	1,682	75	155	230
CHESTERFIELD CHARTER TOWNSHIP							
01	437	N/A	178	178	N/A	155	155
02	342	N/A	144	144	N/A	120	120
03	396	N/A	147	147	N/A	152	152
04	126	N/A	48	48	N/A	50	50
05	457	N/A	169	169	N/A	175	175
06	352	N/A	174	174	N/A	111	111
07	373	N/A	154	154	N/A	147	147
08	366	N/A	160	160	N/A	121	121
09	309	N/A	98	98	N/A	133	133
10	607	N/A	303	303	N/A	171	171
11	201	N/A	63	63	N/A	85	85
12	220	N/A	88	88	N/A	79	79
13	352	N/A	127	127	N/A	134	134
14	167	N/A	65	65	N/A	65	65
15	57	N/A	15	15	N/A	30	30
16	206	N/A	83	83	N/A	80	80
17	115	N/A	36	36	N/A	48	48
18	227	N/A	89	89	N/A	92	92
19	202	N/A	78	78	N/A	79	79
20	234	N/A	107	107	N/A	79	79
	5,746	N/A	2,326	2,326	N/A	2,106	2,106
HARRISON CHARTER TOWNSHIP							
01	388	82	90	172	41	85	126
02	292	51	64	115	46	51	97
03	351	45	121	166	38	62	100
04	664	117	235	352	48	92	140

05	598	119	204	323	54	77	131
06	570	83	213	296	52	85	137
07	672	113	197	310	80	104	184
08	87	5	8	13	33	17	50
09	455	124	148	272	51	40	91
10	388	61	121	182	38	83	121
11	284	61	54	115	55	45	100
12	165	22	36	58	28	36	64
	4,914	883	1,491	2,374	564	777	1,341
LENOX TOWNSHIP							
01	406	N/A	94	94	N/A	156	156
02	472	N/A	107	107	N/A	223	223
03	536	N/A	96	96	N/A	295	295
04	193	N/A	44	44	N/A	112	112
	1,607	N/A	341	341	N/A	786	786
MACOMB TOWNSHIP							
01	184	23	56	79	34	39	73
02	330	59	70	129	45	78	123
03	202	20	64	84	16	54	70
04	279	26	81	107	27	88	115
05	268	34	93	127	46	45	91
06	298	79	43	122	77	47	124
07	255	40	66	106	24	65	89
08	253	54	62	116	30	54	84
09	134	30	39	69	11	25	36
10	213	19	55	74	36	68	104
11	317	49	82	131	31	84	115
12	287	52	71	123	31	66	97
13	217	26	85	111	11	51	62
14	281	38	67	105	36	77	113
15	319	86	58	144	59	48	107
16	211	19	66	85	24	61	85
17	207	19	70	89	18	56	74
18	193	24	30	54	46	60	106
19	68	9	12	21	9	19	28
20	190	28	55	83	23	49	72
21	324	56	62	118	81	45	126
22	343	61	73	134	61	58	119
23	366	88	69	157	64	51	115
24	288	46	69	115	57	54	111
25	117	14	29	43	6	35	41
26	120	15	26	41	19	27	46
27	122	6	48	54	16	19	35
28	125	14	34	48	9	39	48
29	150	6	50	56	14	49	63
30	213	25	62	87	29	44	73
31	142	26	23	49	29	32	61
32	134	13	60	73	7	33	40
33	211	29	48	77	44	44	88
34	164	13	53	66	23	41	64
35	132	17	35	52	14	36	50
	7,657	1,163	1,966	3,129	1,107	1,741	2,848

MEMPHIS							
01	92	N/A	51	51	N/A	25	25
	92	N/A	**51**	**51**	N/A	**25**	**25**
NEW BALTIMORE							
01	257	20	47	67	42	78	120
02	256	42	62	104	41	53	94
03	401	34	96	130	71	98	169
04	314	52	59	111	76	51	127
05	333	37	89	126	48	77	125
	1,561	**185**	**353**	**538**	**278**	**357**	**635**
RAY TOWNSHIP							
01	405	66	207	273	9	30	39
02	588	107	258	365	20	47	67
	993	**173**	**465**	**638**	**29**	**77**	**106**
RICHMOND TOWNSHIP							
01	255	N/A	147	147	N/A	59	59
02	217	N/A	112	112	N/A	53	53
	472	N/A	**259**	**259**	N/A	**112**	**112**
RICHMOND CITY							
01	511	N/A	188	188	N/A	207	207
02	331	N/A	135	135	N/A	122	122
	842	N/A	**323**	**323**	N/A	**329**	**329**
SHELBY TOWNSHIP							
01	648	111	296	407	34	48	82
02	526	117	197	314	49	65	114
03	266	37	108	145	22	39	61
04	451	74	181	255	34	38	72
05	562	140	188	328	53	57	110
06	202	17	65	82	16	41	57
07	730	183	267	450	43	68	111
08	365	77	165	242	19	36	55
09	193	24	77	101	23	29	52
10	338	60	128	188	27	36	63
11	364	48	122	170	28	63	91
12	532	115	210	325	22	44	66
13	346	84	132	216	14	41	55
14	518	71	246	317	21	42	63
15	335	51	145	196	15	29	44
16	691	167	278	445	29	56	85
17	575	97	256	353	24	53	77
18	340	85	125	210	32	24	56
19	393	85	177	262	18	30	48
20	244	38	74	112	38	25	63
21	122	17	29	46	12	27	39
22	748	198	287	485	34	56	90
23	658	159	302	461	22	32	54
24	819	164	386	550	36	53	89
25	527	105	199	304	38	44	82
26	576	177	82	259	130	44	174
27	457	90	120	210	62	56	118
28	829	234	161	395	127	71	198
29	210	10	90	100	15	38	53

	13,565	2,835	5,093	7,928	1,037	1,285	2,322
STERLING HEIGHTS							
11	394	75	60	135	82	78	160
12	305	31	62	93	61	70	131
14	137	25	29	54	45	18	63
17	274	38	51	89	63	56	119
18	218	23	39	62	41	59	100
19	290	32	66	98	53	66	119
20	458	68	92	160	92	90	182
21	220	51	27	78	52	40	92
22	221	19	50	69	44	44	88
23	199	23	50	73	27	46	73
24	227	31	38	69	49	61	110
25	262	38	70	108	40	58	98
26	279	43	67	110	39	62	101
27	185	15	48	63	36	54	90
28	335	46	42	88	83	72	155
29	202	10	51	61	33	52	85
30	281	37	83	120	27	55	82
31	301	22	65	87	55	85	140
32	409	51	105	156	52	97	149
33	282	43	73	116	43	67	110
34	347	53	67	120	65	79	144
35	164	16	34	50	25	56	81
36	109	17	14	31	35	23	58
37	280	50	64	114	45	50	95
38	316	41	99	140	54	52	106
39	163	13	48	61	34	46	80
40	498	88	86	174	108	108	216
41	380	44	89	133	40	86	126
42	132	26	7	33	53	15	68
43	270	29	60	89	51	74	125
44	137	10	36	46	24	35	59
45	229	41	51	92	51	45	96
48	265	39	52	91	56	53	109
49	383	76	69	145	67	67	134
50	607	139	101	240	136	74	210
51	350	88	54	142	68	49	117
52	286	63	62	125	49	52	101
	10,395	1,554	2,161	3,715	1,978	2,194	4,172
UTICA							
01	102	N/A	30	30	N/A	40	40
02	279	N/A	94	94	N/A	100	100
03	222	N/A	67	67	N/A	102	102
	603	N/A	191	191	N/A	242	242
WASHINGTON TOWNSHIP							
01	434	70	192	262	21	24	45
02	800	207	248	455	81	80	161
03	788	191	353	544	24	43	67
04	416	70	155	225	44	65	109
05	769	173	366	539	23	28	51
06	766	207	339	546	37	29	66

07	648	148	284	432	34	39	73
08	575	133	228	361	42	45	87
09	608	82	298	380	39	54	93
	5,804	1,281	2,463	3,744	345	407	752
TOTALS							
	58,011	8,822	19,119	27,941	5,470	10,697	16,167

☐ Yellow in the TOTALS column means precinct hasn't reported

N/A indicates **AV** (Absentee) results are included in **Elec Day** results

These same results may also be obtained via:
> Election Telephone Hotline: 586.469.5209
> 24-Hour Fax (Within MI): 1.888.99.CLERK (request document number 6700)
> 24-Hour Fax (Outside of MI): 1.310.575.5035 (request document number 6700)



U.S. Representative - District 12

One 2-year term

Official results, updated **August 18, 9:55 AM**

Race List | Race Summary | Race Details | **Race Details (Printer Friendly)**

	POLL BOOK TOTALS	Bert Copple (REP)			Sander Levin (DEM)		
		AV	Elec Day	TOTAL	AV	Elec Day	TOTAL
CENTER LINE							
01	364	11	43	54	76	164	240
02	246	17	26	43	69	84	153
03	316	10	32	42	89	134	223
04	183	6	32	38	23	88	111
05	225	10	26	36	60	100	160
	1,334	54	159	213	317	570	887
CLINTON TOWNSHIP							
01	348	67	34	101	111	72	183
02	144	23	18	41	32	39	71
03	195	13	21	34	55	85	140
04	197	12	24	36	87	41	128
05	107	3	0	3	22	58	80
06	327	39	32	71	90	96	186
07	194	19	27	46	64	52	116
08	239	24	34	58	57	73	130
09	199	20	29	49	43	71	114
10	537	101	45	146	160	100	260
11	244	14	28	42	47	92	139
12	128	14	13	27	38	45	83
13	177	9	24	33	35	72	107
14	123	13	11	24	42	34	76
15	268	20	45	65	66	78	144
16	324	54	38	92	110	65	175
17	240	21	24	45	62	83	145
18	330	33	51	84	97	80	177
19	353	49	47	96	71	68	139
20	192	12	24	36	44	77	121
21	221	13	21	34	88	54	142
22	256	26	17	43	94	83	177
23	455	63	60	123	123	115	238
24	270	52	27	79	76	53	129
25	243	30	27	57	77	60	137
26	453	68	64	132	121	90	211
27	328	63	40	103	110	66	176
28	68	2	4	6	24	28	52
29	438	54	93	147	80	115	195

30	288	36	38	74	85	80	165
31	230	17	21	38	45	101	146
32	289	61	37	98	68	49	117
33	399	43	32	75	117	102	219
34	66	5	11	16	17	21	38
35	685	101	59	160	250	98	348
36	313	37	37	74	91	74	165
37	496	79	49	128	165	106	271
38	280	26	86	112	28	70	98
39	334	61	36	97	117	63	180
40	370	25	73	98	84	111	195
41	307	32	33	65	99	80	179
42	346	42	31	73	140	73	213
43	143	31	16	47	27	37	64
44	500	76	50	126	137	103	240
45	293	58	37	95	59	73	132
46	491	119	29	148	176	42	218
	13,428	1,780	1,597	3,377	3,831	3,328	7,159
EASTPOINTE							
01	329	N/A	53	53	N/A	209	209
02	378	N/A	64	64	N/A	235	235
03	467	N/A	86	86	N/A	292	292
04	428	N/A	88	88	N/A	272	272
05	371	N/A	71	71	N/A	219	219
06	311	N/A	47	47	N/A	193	193
07	438	N/A	55	55	N/A	295	295
08	343	N/A	44	44	N/A	247	247
09	293	N/A	59	59	N/A	157	157
10	279	N/A	44	44	N/A	166	166
11	327	N/A	47	47	N/A	217	217
12	419	N/A	80	80	N/A	260	260
13	413	N/A	88	88	N/A	244	244
14	532	N/A	112	112	N/A	323	323
	5,328	N/A	938	938	N/A	3,329	3,329
FRASER							
01	258	8	37	45	69	96	165
02	397	32	69	101	77	132	209
03	580	49	76	125	188	158	346
04	337	36	53	89	82	94	176
05	157	9	25	34	41	40	81
06	415	47	67	114	71	146	217
07	260	32	25	57	77	80	157
	2,404	213	352	565	605	746	1,351
LAKE TOWNSHIP							
01	21	N/A	12	12	N/A	1	1
	21	N/A	12	12	N/A	1	1
MT. CLEMENS							
01	240	2	9	11	76	121	197
02	425	23	46	69	67	196	263
03	200	10	29	39	36	78	114
04	209	11	34	45	28	104	132
05	221	11	5	16	89	91	180

06	231	7	28	35	37	107	144
08	177	12	24	36	52	72	124
09	415	41	42	83	109	140	249
	2,118	117	217	334	494	909	1,403
ROSEVILLE							
01	166	7	21	28	45	65	110
02	216	8	13	21	71	83	154
03	322	15	27	42	147	86	233
04	259	18	24	42	105	71	176
05	402	29	42	71	140	122	262
06	265	10	33	43	59	113	172
07	177	7	18	25	45	75	120
08	323	18	34	52	92	128	220
09	287	26	35	61	98	93	191
10	152	11	12	23	48	55	103
11	185	4	21	25	84	55	139
12	218	24	18	42	69	75	144
13	185	11	18	29	62	67	129
14	281	13	28	41	86	99	185
15	459	48	36	84	157	123	280
16	475	30	36	66	164	159	323
17	202	9	21	30	67	78	145
18	369	35	49	84	109	94	203
19	225	8	34	42	48	88	136
20	270	18	46	64	73	81	154
21	255	22	30	52	86	67	153
	5,693	371	596	967	1,855	1,877	3,732
ST. CLAIR SHORES							
01	906	187	131	318	207	190	397
02	517	66	67	133	119	164	283
03	547	74	70	144	113	176	289
04	403	47	65	112	95	126	221
05	568	38	66	104	122	226	348
06	598	54	62	116	163	202	365
07	383	21	52	73	68	167	235
08	560	60	56	116	156	178	334
09	377	60	36	96	120	85	205
10	672	72	104	176	171	202	373
11	313	28	39	67	86	81	167
12	681	81	110	191	144	213	357
13	859	145	133	278	177	219	396
14	245	16	33	49	55	83	138
15	623	72	73	145	155	174	329
16	685	85	94	179	212	167	379
17	688	74	91	165	185	202	387
18	542	59	72	131	121	164	285
19	485	47	64	111	129	133	262
20	408	41	59	100	84	117	201
21	487	36	60	96	117	171	288
22	391	31	65	96	72	128	200
23	543	47	72	119	146	169	315
24	818	116	70	186	257	183	440

	13,299	**1,557**	**1,744**	**3,301**	**3,274**	**3,920**	**7,194**
STERLING HEIGHTS							
01	295	41	43	**84**	84	71	**155**
02	363	49	58	**107**	85	101	**186**
03	382	41	39	**80**	131	100	**231**
04	524	52	69	**121**	147	171	**318**
05	537	68	58	**126**	187	132	**319**
06	447	68	65	**133**	126	108	**234**
08	159	12	31	**43**	41	41	**82**
09	332	35	63	**98**	81	79	**160**
10	356	61	56	**117**	97	81	**178**
13	159	22	16	**38**	36	44	**80**
15	244	44	31	**75**	68	52	**120**
16	211	19	18	**37**	74	66	**140**
46	275	43	41	**84**	74	63	**137**
47	162	14	27	**41**	46	50	**96**
	4,446	**569**	**615**	**1,184**	**1,277**	**1,159**	**2,436**
WARREN							
01	45	3	4	**7**	8	23	**31**
02	120	9	10	**19**	30	58	**88**
03	132	5	7	**12**	25	63	**88**
04	218	10	22	**32**	38	106	**144**
06	122	5	12	**17**	27	54	**81**
08	147	10	12	**22**	35	70	**105**
10	250	16	27	**43**	74	99	**173**
11	128	2	17	**19**	20	60	**80**
12	186	11	28	**39**	36	81	**117**
13	235	18	19	**37**	51	88	**139**
15	64	3	5	**8**	9	35	**44**
16	67	1	6	**7**	21	27	**48**
17	74	6	4	**10**	15	34	**49**
18	78	5	9	**14**	15	43	**58**
20	86	3	12	**15**	14	41	**55**
21	69	2	8	**10**	17	32	**49**
22	69	3	6	**9**	8	39	**47**
23	93	3	13	**16**	25	36	**61**
24	118	2	15	**17**	23	57	**80**
26	115	2	24	**26**	24	58	**82**
27	74	3	10	**13**	11	32	**43**
28	115	7	16	**23**	24	52	**76**
29	280	10	32	**42**	67	117	**184**
32	109	2	19	**21**	24	49	**73**
33	94	4	15	**19**	11	37	**48**
34	142	5	17	**22**	35	68	**103**
36	153	2	17	**19**	41	69	**110**
37	126	8	12	**20**	32	61	**93**
38	97	3	11	**14**	18	47	**65**
39	153	4	18	**22**	40	62	**102**
40	137	15	24	**39**	32	45	**77**
41	129	5	13	**18**	40	52	**92**
42	338	22	23	**45**	118	103	**221**
43	39	0	3	**3**	10	19	**29**

45	160	9	17	**26**	38	59	**97**
46	306	17	39	**56**	70	125	**195**
47	99	5	10	**15**	22	41	**63**
48	383	32	25	**57**	151	108	**259**
49	152	5	19	**24**	50	53	**103**
50	272	19	52	**71**	58	99	**157**
52	133	3	14	**17**	20	73	**93**
53	284	31	33	**64**	81	94	**175**
55	227	28	24	**52**	71	59	**130**
56	260	20	24	**44**	92	69	**161**
58	304	29	31	**60**	111	76	**187**
60	229	17	38	**55**	57	66	**123**
61	280	26	25	**51**	95	89	**184**
62	303	21	25	**46**	110	76	**186**
63	219	27	31	**58**	64	71	**135**
64	265	33	30	**63**	76	72	**148**
66	229	23	28	**51**	66	72	**138**
67	313	36	34	**70**	101	76	**177**
68	238	17	26	**43**	65	83	**148**
69	246	13	10	**23**	76	98	**174**
70	227	10	24	**34**	69	81	**150**
71	238	17	25	**42**	75	73	**148**
72	164	9	29	**38**	31	53	**84**
72A	67	0	8	**8**	15	34	**49**
73	278	24	31	**55**	65	96	**161**
74	474	43	39	**82**	120	147	**267**
76	283	27	30	**57**	81	102	**183**
78	313	19	36	**55**	102	81	**183**
80	282	36	43	**79**	71	76	**147**
81	159	7	11	**18**	62	56	**118**
82	332	42	40	**82**	115	82	**197**
84	278	21	41	**62**	84	74	**158**
85	285	27	33	**60**	76	87	**163**
86	454	40	40	**80**	132	137	**269**
88	223	25	26	**51**	81	51	**132**
90	224	33	26	**59**	79	50	**129**
92	161	17	16	**33**	53	48	**101**
93	248	18	30	**48**	65	86	**151**
94	310	30	32	**62**	120	81	**201**
96	264	23	38	**61**	88	71	**159**
97	282	22	32	**54**	70	95	**165**
98	216	23	28	**51**	44	73	**117**
99	130	11	16	**27**	39	42	**81**
99A	342	56	34	**90**	90	95	**185**
100	140	13	17	**30**	38	40	**78**
101	211	18	38	**56**	52	67	**119**
102	208	10	31	**41**	52	76	**128**
103	231	16	29	**45**	76	65	**141**
105	246	22	45	**67**	57	78	**135**
106	445	69	48	**117**	153	75	**228**
108	323	34	44	**78**	98	94	**192**
109	305	28	39	**67**	63	108	**171**

110	281	30	24	54	97	75	172
	17,928	1,440	2,048	3,488	5,005	6,025	11,030
TOTALS							
	65,999	6,101	8,278	14,379	16,658	21,864	38,522

☐ Yellow in the TOTALS column means precinct hasn't reported

N/A indicates AV (Absentee) results are included in Elec Day results

These same results may also be obtained via:
> Election Telephone Hotline: 586.469.5209
> 24-Hour Fax (Within MI): 1.888.99.CLERK (request document number 6700)
> 24-Hour Fax (Outside of MI): 1.310.575.5035 (request document number 6700)



State Representative - District 24

One 2-year term

Official results, updated **August 18, 9:55 AM**

Race List | Race Summary | Race Details | **Race Details (Printer Friendly)**

	POLL BOOK TOTALS	Bryan Brandenburg (REP)			David P. Cavanagh (DEM)			Derek A. Kuttner (DEM)			Greg Conrad (DEM)			Howard O. Trerice, Jr. (DEM)			Jack Downey (DEM)			Michael A. Lavis (DEM)			Sarah More (DEM)			Sarah Roberts (DEM)		
		AV	Elec Day	TOTAL	AV	Elec Day	TOTAL	AV	Elec Day	TOTAL	AV	Elec Day	TOTAL	AV	Elec Day	TOTAL	AV	Elec Day	TOTAL	AV	Elec Day	TOTAL	AV	Elec Day	TOTAL	AV	Elec Day	TOTAL
HARRISON CHARTER TOWNSHIP																												
01	388	77	85	**162**	15	31	**46**	0	0	**0**	1	0	**1**	2	1	**3**	6	3	**9**	0	1	**1**	3	3	**6**	22	58	**80**
02	292	43	57	**100**	10	18	**28**	0	1	**1**	1	3	**4**	0	0	**0**	8	3	**11**	1	1	**2**	1	5	**6**	21	20	**41**
03	351	36	101	**137**	9	7	**16**	0	0	**0**	0	1	**1**	0	2	**2**	4	5	**9**	0	0	**0**	0	8	**8**	25	45	**70**
04	664	104	225	**329**	6	25	**31**	0	5	**5**	0	1	**1**	2	3	**5**	6	5	**11**	0	0	**0**	3	8	**11**	39	57	**96**
05	598	103	176	**279**	7	20	**27**	1	2	**3**	2	0	**2**	0	2	**2**	6	4	**10**	1	2	**3**	3	13	**16**	39	40	**79**
06	570	74	184	**258**	21	21	**42**	0	1	**1**	0	1	**1**	0	5	**5**	2	5	**7**	0	2	**2**	5	10	**15**	43	49	**92**
07	672	100	173	**273**	12	26	**38**	0	0	**0**	3	0	**3**	0	2	**2**	8	9	**17**	0	2	**2**	4	8	**12**	64	71	**135**
08	87	5	8	**13**	4	5	**9**	0	0	**0**	0	0	**0**	0	1	**1**	0	1	**1**	0	0	**0**	0	0	**0**	30	13	**43**
09	455	102	127	**229**	17	10	**27**	1	0	**1**	0	3	**3**	2	0	**2**	5	4	**9**	0	0	**0**	3	4	**7**	34	30	**64**
10	388	55	103	**158**	2	24	**26**	0	0	**0**	2	1	3	0	0	**0**	8	9	**17**	1	0	**1**	2	6	**8**	22	55	**77**
11	284	60	54	**114**	9	8	**17**	1	0	**1**	1	0	**1**	0	1	**1**	5	6	**11**	1	1	**2**	4	6	**10**	34	26	**60**
12	165	20	35	**55**	5	7	**12**	0	1	**1**	0	1	**1**	0	2	**2**	1	3	**4**	1	0	**1**	3	2	**5**	19	31	**50**
	4,914	**779**	**1,328**	**2,107**	**117**	**202**	**319**	**3**	**10**	**13**	**10**	**11**	**21**	**6**	**19**	**25**	**59**	**57**	**116**	**5**	**9**	**14**	**31**	**73**	**104**	**392**	**495**	**887**
LAKE TOWNSHIP																												
01	21	N/A	12	**12**	N/A	0	**0**	N/A	0	**0**	N/A	1	**1**	N/A	0	**0**	N/A	0	**0**	N/A	0	**0**	N/A	0	**0**	N/A	0	**0**
	21	N/A	**12**	**12**	N/A	**0**	**0**	N/A	**0**	**0**	N/A	**1**	**1**	N/A	**0**	**0**	N/A	**0**	**0**	N/A	**0**	**0**	N/A	**0**	**0**	N/A	**0**	**0**
ST. CLAIR SHORES																												
01	906	201	142	**343**	43	33	**76**	0	1	**1**	1	0	**1**	1	1	**2**	49	35	**84**	0	2	**2**	10	10	**20**	135	119	**254**
02	517	71	74	**145**	13	17	**30**	0	1	**1**	0	1	**1**	0	0	**0**	27	37	**64**	0	1	**1**	4	9	**13**	78	113	**191**
03	547	77	81	158	8	21	**29**	1	0	**1**	1	5	**6**	2	2	**4**	21	29	**50**	1	1	**2**	8	10	**18**	70	106	**176**
04	403	50	71	**121**	14	17	**31**	1	4	**5**	0	0	**0**	0	2	**2**	34	18	**52**	1	2	**3**	3	3	**6**	43	72	**115**

05	568	43	80	123	8	19	27	0	1	1	0	2	2	0	1	1	31	34	65	3	3	6	6	13	19	78	168	246
06	598	56	65	121	19	18	37	0	1	1	0	2	2	2	3	5	49	18	67	1	1	2	8	10	18	101	162	263
07	383	24	55	79	4	24	28	0	0	0	0	1	1	0	2	2	25	31	56	0	1	1	2	5	7	51	107	158
08	560	68	65	133	32	39	71	4	3	7	1	1	2	1	3	4	45	23	68	3	2	5	4	11	15	66	98	164
09	377	60	43	103	34	9	43	0	1	1	0	0	0	0	0	0	30	18	48	3	3	6	7	3	10	52	55	107
10	672	75	126	201	21	16	37	3	0	3	2	7	9	0	1	1	60	27	87	8	4	12	5	11	16	80	140	220
11	313	33	43	76	5	9	14	0	0	0	0	1	1	1	1	2	30	13	43	2	5	7	7	4	11	48	48	96
12	681	90	125	215	17	19	36	3	6	9	0	3	3	1	3	4	38	28	66	5	5	10	3	13	16	86	132	218
13	859	152	145	297	12	21	33	0	2	2	1	1	2	1	0	1	37	30	67	9	6	15	2	14	16	132	162	294
14	245	18	38	56	3	8	11	0	0	0	1	0	1	0	0	0	16	11	27	1	0	1	2	5	7	33	71	104
15	623	73	80	153	7	26	33	1	1	2	1	3	4	1	0	1	46	24	70	3	3	6	0	6	6	117	128	245
16	685	86	106	192	21	24	45	0	2	2	0	1	1	3	2	5	54	19	73	1	2	3	5	5	10	135	127	262
17	688	81	110	191	29	36	65	2	1	3	1	4	5	2	1	3	51	38	89	2	3	5	3	8	11	108	122	230
18	542	66	82	148	14	15	29	0	3	3	0	5	5	0	0	0	22	22	44	1	3	4	12	9	21	73	123	196
19	485	53	73	126	8	16	24	1	0	1	0	3	3	1	0	1	19	18	37	1	0	1	5	9	14	101	103	204
20	408	47	68	115	10	15	25	1	2	3	0	0	0	0	0	0	14	20	34	0	2	2	4	6	10	61	70	131
21	487	41	64	105	10	19	29	1	0	1	0	0	0	0	0	0	19	14	33	3	4	7	2	12	14	90	149	239
22	391	34	79	113	7	13	20	0	0	0	0	0	0	1	1	2	11	20	31	1	8	9	0	10	10	54	79	133
23	543	53	86	139	13	4	17	0	0	0	0	5	5	0	1	1	38	21	59	1	3	4	7	1	8	96	146	242
24	818	120	80	200	25	16	41	0	0	0	0	3	3	3	2	5	38	18	56	0	1	1	8	6	14	201	155	356
	13,299	1,672	1,981	3,653	377	454	831	18	29	47	9	48	57	20	26	46	804	566	1,370	50	65	115	117	193	310	2,089	2,755	4,844
TOTALS																												
	18,234	2,451	3,321	5,772	494	656	1,150	21	39	60	19	60	79	26	45	71	863	623	1,486	55	74	129	148	266	414	2,481	3,250	5,731

☐ Yellow in the TOTALS column means precinct hasn't reported

N/A indicates AV (Absentee) results are included in **Elec Day** results

These same results may also be obtained via:
> Election Telephone Hotline: 586.469.5209
> 24-Hour Fax (Within MI): 1.888.99.CLERK (request document number 6700)
> 24-Hour Fax (Outside of MI): 1.310.575.5035 (request document number 6700)



State Representative - District 25

One 2-year term

Official results, updated **August 18, 9:55 AM**

Race List | Race Summary | Race Details | **Race Details (Printer Friendly)**

	POLL BOOK TOTALS	Hawke Fracassa (REP)			Michael J. Wiecek (REP)			Jon M. Switalski (DEM)		
		AV	Elec Day	TOTAL	AV	Elec Day	TOTAL	AV	Elec Day	TOTAL
STERLING HEIGHTS										
01	295	8	11	19	35	41	76	84	67	151
02	363	19	21	40	32	44	76	87	98	185
03	382	12	14	26	31	26	57	140	105	245
04	524	17	14	31	34	60	94	155	178	333
05	537	15	16	31	53	55	108	195	134	329
06	447	18	22	40	55	58	113	135	108	243
08	159	6	10	16	6	27	33	41	42	83
09	332	4	19	23	32	49	81	79	80	159
10	356	17	21	38	44	42	86	106	83	189
14	137	6	9	15	17	23	40	46	19	65
15	244	7	11	18	33	20	53	67	53	120
16	211	7	7	14	10	14	24	72	68	140
46	275	9	4	13	35	44	79	74	66	140
47	162	3	12	15	12	15	27	47	51	98
	4,424	148	191	339	429	518	947	1,328	1,152	2,480
WARREN										
58	304	12	17	29	19	25	44	110	76	186
60	229	6	13	19	11	28	39	54	61	115
61	280	9	18	27	19	12	31	96	89	185
62	303	5	11	16	24	23	47	107	80	187
63	219	10	16	26	19	16	35	64	64	128
64	265	12	20	32	22	14	36	82	71	153
66	229	5	14	19	20	20	40	64	72	136
67	313	16	16	32	23	25	48	97	79	176
76	283	16	16	32	12	15	27	79	94	173
80	282	14	21	35	27	29	56	71	77	148
81	159	1	7	8	6	6	12	58	62	120
82	332	18	13	31	27	31	58	116	84	200
84	278	14	17	31	13	27	40	86	80	166
85	285	16	16	32	15	26	41	73	79	152
86	454	18	22	40	23	28	51	133	141	274
88	223	11	14	25	19	17	36	79	53	132
90	224	25	9	34	12	16	28	82	48	130
92	161	5	8	13	15	9	24	56	48	104
93	248	3	19	22	16	22	38	62	89	151
94	310	17	16	33	17	23	40	116	78	194

96	264	7	16	23	18	26	44	88	71	159
97	282	2	17	19	24	33	57	71	92	163
98	216	10	11	21	18	23	41	44	78	122
99	130	5	8	13	9	10	19	39	41	80
99A	342	20	25	45	44	18	62	85	99	184
100	140	8	13	21	6	11	17	41	43	84
101	211	9	14	23	11	28	39	53	66	119
102	208	5	14	19	8	23	31	51	79	130
103	231	5	10	15	13	27	40	74	71	145
105	246	8	31	39	17	18	35	55	72	127
106	445	30	29	59	50	39	89	153	83	236
108	323	12	21	33	22	26	48	99	92	191
109	305	5	21	26	25	34	59	66	111	177
110	281	10	11	21	21	25	46	102	69	171
	9,005	369	544	913	645	753	1,398	2,706	2,592	5,298
TOTALS										
	13,429	517	735	1,252	1,074	1,271	2,345	4,034	3,744	7,778

☐ Yellow in the TOTALS column means precinct hasn't reported

N/A indicates **AV** (Absentee) results are included in **Elec Day** results

These same results may also be obtained via:
> Election Telephone Hotline: 586.469.5209
> 24-Hour Fax (Within MI): 1.888.99.CLERK (request document number 6700)
> 24-Hour Fax (Outside of MI): 1.310.575.5035 (request document number 6700)



State Representative - District 28

One 2-year term

Official results, updated **August 18, 9:55 AM**

Race List | Race Summary | Race Details | **Race Details (Printer Friendly)**

	POLL BOOK TOTALS	Jason E. Balaska (REP)			Alan Shepperd (DEM)			Gloria Sankuer (DEM)			John Vostoris (DEM)			Lesia Liss (DEM)			Marlon I. Brown (DEM)			Paul Clark (DEM)			Roy Gillette (DEM)			Terry L. Wisniewski (DEM)		
		AV	Elec Day	TOTAL	AV	Elec Day	TOTAL	AV	Elec Day	TOTAL	AV	Elec Day	TOTAL	AV	Elec Day	TOTAL	AV	Elec Day	TOTAL	AV	Elec Day	TOTAL	AV	Elec Day	TOTAL	AV	Elec Day	TOTAL
CENTER LINE																												
01	364	11	46	**57**	0	4	**4**	31	38	**69**	14	19	**33**	18	40	**58**	3	30	**33**	1	9	**10**	17	29	**46**	3	12	**15**
02	246	17	26	**43**	4	3	**7**	19	25	**44**	6	6	**12**	18	22	**40**	6	11	**17**	2	2	**4**	10	20	**30**	11	6	**17**
03	316	10	34	**44**	4	3	**7**	31	21	**52**	11	18	**29**	18	34	**52**	0	18	**18**	2	9	**11**	21	29	**50**	9	11	**20**
04	183	6	33	**39**	0	6	**6**	11	15	**26**	2	5	**7**	5	30	**35**	0	9	**9**	0	2	**2**	4	22	**26**	4	10	**14**
05	225	10	27	**37**	2	3	**5**	16	19	**35**	11	9	**20**	9	36	**45**	2	5	**7**	0	2	**2**	20	32	**52**	4	0	**4**
	1,334	**54**	**166**	**220**	**10**	**19**	**29**	**108**	**118**	**226**	**44**	**57**	**101**	**68**	**162**	**230**	**11**	**73**	**84**	**5**	**24**	**29**	**72**	**132**	**204**	**31**	**39**	**70**
WARREN																												
01	45	3	4	**7**	1	1	**2**	2	5	**7**	0	7	**7**	3	5	**8**	1	2	**3**	1	1	**2**	0	0	**0**	0	3	**3**
02	120	9	10	**19**	1	2	**3**	6	13	**19**	9	16	**25**	8	18	**26**	3	5	**8**	0	0	**0**	2	1	**3**	1	9	**10**
03	132	5	7	**12**	1	1	**2**	8	23	**31**	3	10	**13**	6	13	**19**	1	9	**10**	0	3	**3**	1	1	**2**	12	16	**28**
04	218	10	22	**32**	3	1	**4**	11	21	**32**	5	13	**18**	15	33	**48**	0	17	**17**	1	5	**6**	0	2	**2**	14	27	**41**
06	122	5	12	**17**	2	0	**2**	5	12	**17**	2	14	**16**	8	16	**24**	1	10	**11**	2	2	**4**	3	1	**4**	5	13	**18**
08	147	10	12	**22**	0	2	**2**	10	9	**19**	11	11	**22**	14	38	**52**	0	10	**10**	0	2	**2**	0	3	**3**	6	4	**10**
10	250	17	27	**44**	2	2	**4**	11	15	**26**	11	22	**33**	14	19	**33**	24	46	**70**	4	1	**5**	3	2	**5**	5	4	**9**
11	128	2	14	**16**	1	1	**2**	5	10	**15**	2	15	**17**	6	28	**34**	3	16	**19**	2	0	**2**	0	1	**1**	5	4	**9**
12	186	12	31	**43**	0	4	**4**	11	11	**22**	4	13	**17**	16	26	**42**	0	18	**18**	1	0	**1**	2	2	**4**	0	22	**22**
13	235	16	20	**36**	1	2	**3**	9	14	**23**	9	13	**22**	26	37	**63**	6	31	**37**	0	3	**3**	2	0	**2**	11	10	**21**
15	64	3	5	**8**	0	0	**0**	3	5	**8**	2	4	**6**	1	23	**24**	4	2	**6**	0	1	**1**	0	1	**1**	1	4	**5**
16	67	1	7	**8**	1	0	**1**	9	6	**15**	4	3	**7**	2	15	**17**	1	2	**3**	2	1	**3**	2	1	**3**	2	4	**6**
17	74	6	5	**11**	1	1	**2**	4	9	**13**	2	7	**9**	5	9	**14**	0	1	**1**	0	6	**6**	0	3	**3**	2	5	**7**
18	78	5	9	**14**	1	0	**1**	6	11	**17**	4	17	**21**	2	6	**8**	0	1	**1**	0	3	**3**	0	2	**2**	1	5	**6**

20	86	3	11	14	0	0	0	6	16	22	5	13	18	2	5	7	0	5	5	1	2	3	0	1	1	0	5	5
21	69	2	9	11	1	0	1	9	7	16	4	5	9	2	12	14	0	3	3	0	7	7	1	0	1	1	1	2
22	69	2	6	8	0	2	2	2	13	15	5	10	15	0	11	11	0	0	0	0	5	5	0	2	2	1	3	4
23	93	3	12	15	1	4	5	10	7	17	3	14	17	4	8	12	1	3	4	2	2	4	2	2	4	2	2	4
24	118	2	16	18	0	0	0	5	13	18	10	15	25	6	15	21	1	4	5	3	5	8	1	1	2	1	9	10
26	115	2	24	26	0	0	0	10	9	19	5	9	14	4	21	25	0	1	1	2	14	16	1	2	3	2	3	5
27	74	3	11	14	1	2	3	4	11	15	3	4	7	2	7	9	2	1	3	4	9	13	0	1	1	0	2	2
28	115	6	15	21	0	3	3	8	13	21	6	8	14	6	18	24	0	1	1	2	3	5	1	4	5	0	5	5
29	280	10	36	46	6	1	7	28	34	62	7	20	27	25	38	63	6	18	24	2	6	8	0	2	2	2	13	15
32	109	2	19	21	2	3	5	11	11	22	4	25	29	2	11	13	1	1	2	2	3	5	0	0	0	3	3	6
33	94	4	14	18	1	0	1	4	12	16	4	12	16	2	17	19	2	0	2	1	1	2	0	0	0	0	3	3
34	142	5	18	23	3	4	7	12	10	22	6	36	42	8	17	25	0	2	2	0	0	0	2	0	2	7	1	8
36	153	2	19	21	0	2	2	9	12	21	8	15	23	16	30	46	1	6	7	1	2	3	2	0	2	5	5	10
37	126	7	12	19	3	2	5	10	9	19	7	15	22	6	16	22	3	8	11	1	0	1	0	2	2	0	8	8
38	97	3	11	14	0	2	2	3	10	13	2	7	9	4	20	24	1	3	4	2	5	7	1	4	5	6	6	12
39	153	4	18	22	0	1	1	4	6	10	12	23	35	21	31	52	2	4	6	4	0	4	0	4	4	4	8	12
40	137	15	24	39	1	2	3	10	9	19	8	4	12	11	19	30	1	8	9	0	1	1	1	0	1	5	5	10
41	129	5	15	20	1	0	1	14	13	27	11	19	30	9	11	20	0	2	2	2	1	3	2	3	5	1	8	9
42	338	22	20	42	6	5	11	34	28	62	21	14	35	56	48	104	1	10	11	0	3	3	3	1	4	17	11	28
43	39	0	2	2	0	0	0	3	3	6	2	10	12	2	5	7	0	1	1	3	1	4	0	0	0	0	1	1
45	160	9	17	26	1	1	2	8	9	17	5	11	16	15	27	42	6	12	18	0	3	3	5	1	6	6	5	11
46	306	17	40	57	0	4	4	18	23	41	16	38	54	28	41	69	4	15	19	0	4	4	4	5	9	4	8	12
47	99	5	11	16	0	0	0	12	10	22	1	1	2	8	19	27	0	3	3	1	2	3	1	3	4	1	4	5
48	383	32	26	58	2	1	3	62	32	94	15	14	29	48	45	93	8	2	10	3	16	19	6	4	10	20	9	29
49	152	5	18	23	0	3	3	16	14	30	9	8	17	23	23	46	0	4	4	0	1	1	0	3	3	6	5	11
50	272	19	51	70	1	4	5	19	25	44	14	23	37	22	27	49	2	4	6	1	7	8	0	6	6	3	14	17
52	133	3	14	17	2	5	7	9	14	23	3	3	6	2	20	22	1	30	31	2	0	2	0	1	1	3	13	16
53	284	28	35	63	1	1	2	21	27	48	13	18	31	20	35	55	1	8	9	3	3	6	5	1	6	13	6	19
55	227	28	24	52	0	1	1	26	19	45	7	13	20	30	18	48	3	6	9	3	0	3	3	3	6	12	6	18
56	260	20	25	45	5	1	6	24	20	44	15	15	30	33	17	50	6	12	18	4	0	4	1	3	4	15	9	24
68	238	17	25	42	5	1	6	6	23	29	18	10	28	26	46	72	2	5	7	2	3	5	1	3	4	12	7	19
69	246	14	11	25	3	1	4	17	19	36	7	6	13	45	58	103	3	8	11	3	8	11	2	1	3	6	9	15
70	227	11	23	34	4	0	4	14	14	28	15	14	29	22	41	63	1	4	5	3	6	9	2	4	6	12	11	23
71	238	16	31	47	0	2	2	24	11	35	9	10	19	40	52	92	4	5	9	1	3	4	2	1	3	5	4	9
72	164	10	30	40	1	0	1	5	11	16	5	28	33	13	18	31	2	1	3	0	2	2	1	1	2	7	7	14
72A	67	0	7	7	1	1	2	1	5	6	3	15	18	4	14	18	2	5	7	0	0	0	0	0	0	1	2	3
73	278	23	31	54	2	0	2	19	15	34	17	40	57	28	46	74	2	5	7	1	1	2	0	0	0	4	10	14
74	474	43	39	82	7	2	9	42	41	83	16	28	44	46	64	110	5	12	17	3	11	14	5	8	13	21	16	37

78	313	19	36	55	1	3	4	33	11	44	18	23	41	44	34	78	5	14	19	4	3	7	3	4	7	17	5	22
	8,923	525	991	1,516	77	81	158	672	753	1,425	407	761	1,168	811	1,291	2,102	123	406	529	79	171	250	73	101	174	290	382	672
TOTALS																												
	10,257	579	1,157	1,736	87	100	187	780	871	1,651	451	818	1,269	879	1,453	2,332	134	479	613	84	195	279	145	233	378	321	421	742

☐ Yellow in the TOTALS column means precinct hasn't reported

N/A indicates AV (Absentee) results are included in **Elec Day** results

These same results may also be obtained via:
> Election Telephone Hotline: 586.469.5209
> 24-Hour Fax (Within MI): 1.888.99.CLERK (request document number 6700)
> 24-Hour Fax (Outside of MI): 1.310.575.5035 (request document number 6700)



State Representative - District 30

One 2-year term

Official results, updated **August 18, 9:55 AM**

Race List | Race Summary | Race Details | **Race Details (Printer Friendly)**

	POLL BOOK TOTALS	Tory Rocca (REP)			Grant E. Hughes (DEM)		
		AV	Elec Day	TOTAL	AV	Elec Day	TOTAL
STERLING HEIGHTS							
11	394	73	62	**135**	81	82	**163**
12	305	33	67	**100**	64	65	**129**
13	159	23	21	**44**	37	38	**75**
15A	244	0	1	**1**	1	0	**1**
17	274	38	49	**87**	61	53	**114**
18	218	22	36	**58**	41	62	**103**
19	290	30	61	**91**	56	72	**128**
20	458	68	90	**158**	84	99	**183**
21	220	50	25	**75**	54	42	**96**
22	221	18	56	**74**	44	46	**90**
23	199	23	52	**75**	27	48	**75**
24	227	28	38	**66**	51	61	**112**
25	262	36	71	**107**	41	62	**103**
26	279	40	65	**105**	38	64	**102**
27	185	14	49	**63**	35	52	**87**
28	335	45	42	**87**	80	78	**158**
29	202	9	49	**58**	34	53	**87**
30	281	35	83	**118**	29	51	**80**
31	301	22	66	**88**	55	86	**141**
32	409	49	100	**149**	52	103	**155**
33	282	42	69	**111**	45	70	**115**
34	347	53	64	**117**	60	81	**141**
35	164	16	34	**50**	25	55	**80**
36	109	16	16	**32**	34	23	**57**
37	280	53	61	**114**	41	49	**90**
38	316	40	94	**134**	56	51	**107**
39	163	14	49	**63**	33	50	**83**
40	498	87	77	**164**	115	110	**225**
41	380	46	93	**139**	40	89	**129**
42	132	25	7	**32**	53	14	**67**
43	270	27	57	**84**	53	78	**131**
44	137	10	33	**43**	23	36	**59**
45	229	39	50	**89**	52	46	**98**
48	265	36	52	**88**	56	56	**112**
49	383	75	71	**146**	69	67	**136**
50	607	137	97	**234**	136	74	**210**

51	350	89	51	140	72	51	123
52	286	64	54	118	48	51	99
	10,661	1,525	2,112	3,637	1,976	2,268	4,244
UTICA							
01	102	N/A	31	31	N/A	41	41
02	279	N/A	90	90	N/A	102	102
03	222	N/A	64	64	N/A	108	108
	603	N/A	185	185	N/A	251	251
TOTALS							
	11,264	1,525	2,297	3,822	1,976	2,519	4,495

□ Yellow in the TOTALS column means precinct hasn't reported

N/A indicates **AV** (Absentee) results are included in **Elec Day** results

These same results may also be obtained via:
> Election Telephone Hotline: 586.469.5209
> 24-Hour Fax (Within MI): 1.888.99.CLERK (request document number 6700)
> 24-Hour Fax (Outside of MI): 1.310.575.5035 (request document number 6700)



State Representative - District 31

One 2-year term

Official results, updated **August 18, 9:55 AM**

Race List | Race Summary | Race Details | **Race Details (Printer Friendly)**

	POLL BOOK TOTALS	Daniel Tollis (REP)			Fred Miller (DEM)		
		AV	Elec Day	TOTAL	AV	Elec Day	TOTAL
CLINTON TOWNSHIP							
02	144	22	16	**38**	34	38	**72**
03	195	13	21	**34**	56	85	**141**
04	197	12	24	**36**	88	41	**129**
05	107	3	1	**4**	23	63	**86**
06	327	38	33	**71**	88	98	**186**
07	194	16	27	**43**	69	54	**123**
08	239	21	36	**57**	60	76	**136**
09	199	19	29	**48**	45	72	**117**
10	537	98	47	**145**	158	101	**259**
11	244	15	29	**44**	51	94	**145**
12	128	12	13	**25**	37	44	**81**
13	177	9	25	**34**	34	75	**109**
14	123	13	12	**25**	39	32	**71**
15	268	18	46	**64**	66	79	**145**
16	324	57	37	**94**	110	64	**174**
17	240	21	26	**47**	63	80	**143**
18	330	31	51	**82**	99	85	**184**
19	353	48	52	**100**	74	67	**141**
20	192	13	24	**37**	46	79	**125**
21	221	13	21	**34**	88	52	**140**
22	256	23	16	**39**	91	78	**169**
24	270	51	29	**80**	78	59	**137**
26	453	60	66	**126**	119	91	**210**
28	68	2	4	**6**	24	26	**50**
30	288	36	37	**73**	86	82	**168**
31	230	17	21	**38**	44	95	**139**
33	399	46	32	**78**	122	107	**229**
34	66	5	11	**16**	17	20	**37**
40	370	25	73	**98**	81	109	**190**
45	293	56	37	**93**	64	77	**141**
	7,432	813	896	**1,709**	2,054	2,123	**4,177**
FRASER							
01	258	8	35	**43**	69	108	**177**
02	397	34	75	**109**	82	132	**214**
05	157	10	28	**38**	43	47	**90**
06	415	44	69	**113**	77	146	**223**

07	260	33	27	60	80	83	163
	1,487	129	234	363	351	516	867
MT. CLEMENS							
01	240	3	9	12	78	124	202
02	425	24	47	71	72	214	286
03	200	10	33	43	39	84	123
04	209	9	35	44	29	106	135
05	221	10	5	15	91	95	186
06	231	8	29	37	44	111	155
08	177	12	25	37	57	74	131
09	415	44	45	89	114	141	255
	2,118	120	228	348	524	949	1,473
TOTALS							
	11,037	1,062	1,358	2,420	2,929	3,588	6,517

□ Yellow in the TOTALS column means precinct hasn't reported

N/A indicates **AV** (Absentee) results are included in **Elec Day** results

These same results may also be obtained via:
> Election Telephone Hotline: 586.469.5209
> 24-Hour Fax (Within MI): 1.888.99.CLERK (request document number 6700)
> 24-Hour Fax (Outside of MI): 1.310.575.5035 (request document number 6700)



State Representative - District 32

One 2-year term

Official results, updated **August 18, 9:55 AM**

Race List | Race Summary | Race Details | **Race Details (Printer Friendly)**

	POLL BOOK TOTALS	David **Auwen** (REP)			Galen **Johnson** (REP)			John **Accavitti** (REP)			Raymond **Williams** (REP)			Jennifer **Haase** (DEM)		
		AV	Elec Day	TOTAL	AV	Elec Day	TOTAL	AV	Elec Day	TOTAL	AV	Elec Day	TOTAL	AV	Elec Day	TOTAL
ARMADA TOWNSHIP																
01	790	14	56	**70**	6	17	**23**	85	235	**320**	22	39	**61**	43	63	**106**
02	449	10	53	**63**	7	14	**21**	37	115	**152**	6	39	**45**	18	44	**62**
	1,239	**24**	**109**	**133**	**13**	**31**	**44**	**122**	**350**	**472**	**28**	**78**	**106**	**61**	**107**	**168**
CHESTERFIELD CHARTER TOWNSHIP																
01	437	N/A	42	**42**	N/A	12	**12**	N/A	123	**123**	N/A	21	**21**	N/A	162	**162**
02	342	N/A	56	**56**	N/A	16	**16**	N/A	76	**76**	N/A	8	**8**	N/A	128	**128**
03	396	N/A	44	**44**	N/A	17	**17**	N/A	71	**71**	N/A	15	**15**	N/A	163	**163**
04	126	N/A	26	**26**	N/A	4	**4**	N/A	19	**19**	N/A	0	**0**	N/A	54	**54**
05	457	N/A	90	**90**	N/A	15	**15**	N/A	74	**74**	N/A	7	**7**	N/A	182	**182**
06	352	N/A	30	**30**	N/A	26	**26**	N/A	106	**106**	N/A	16	**16**	N/A	124	**124**
07	373	N/A	56	**56**	N/A	12	**12**	N/A	83	**83**	N/A	9	**9**	N/A	153	**153**
08	366	N/A	45	**45**	N/A	25	**25**	N/A	83	**83**	N/A	7	**7**	N/A	134	**134**
09	309	N/A	23	**23**	N/A	30	**30**	N/A	50	**50**	N/A	8	**8**	N/A	138	**138**
10	607	N/A	133	**133**	N/A	37	**37**	N/A	133	**133**	N/A	14	**14**	N/A	164	**164**
11	201	N/A	13	**13**	N/A	12	**12**	N/A	40	**40**	N/A	4	**4**	N/A	88	**88**
12	220	N/A	51	**51**	N/A	12	**12**	N/A	32	**32**	N/A	5	**5**	N/A	78	**78**
13	352	N/A	47	**47**	N/A	11	**11**	N/A	65	**65**	N/A	6	**6**	N/A	153	**153**
14	167	N/A	21	**21**	N/A	4	**4**	N/A	32	**32**	N/A	6	**6**	N/A	64	**64**
15	57	N/A	1	**1**	N/A	1	**1**	N/A	12	**12**	N/A	2	**2**	N/A	33	**33**
16	206	N/A	23	**23**	N/A	10	**10**	N/A	42	**42**	N/A	5	**5**	N/A	88	**88**
17	115	N/A	10	**10**	N/A	14	**14**	N/A	12	**12**	N/A	2	**2**	N/A	45	**45**
18	227	N/A	21	**21**	N/A	9	**9**	N/A	43	**43**	N/A	19	**19**	N/A	97	**97**
19		N/A			N/A			N/A			N/A			N/A		

	202		23	23		5	5		46	46		7	7		85	85
20	234	N/A	21	21	N/A	18	18	N/A	64	64	N/A	3	3	N/A	84	84
	5,746	N/A	776	776	N/A	290	290	N/A	1,206	1,206	N/A	164	164	N/A	2,217	2,217
LENOX TOWNSHIP																
01	406	N/A	16	16	N/A	7	7	N/A	64	64	N/A	8	8	N/A	172	172
02	472	N/A	25	25	N/A	11	11	N/A	68	68	N/A	7	7	N/A	228	228
03	536	N/A	19	19	N/A	7	7	N/A	62	62	N/A	9	9	N/A	315	315
04	193	N/A	10	10	N/A	2	2	N/A	30	30	N/A	1	1	N/A	116	116
	1,607	N/A	70	70	N/A	27	27	N/A	224	224	N/A	25	25	N/A	831	831
MEMPHIS																
01	92	N/A	25	25	N/A	3	3	N/A	21	21	N/A	2	2	N/A	26	26
	92	N/A	25	25	N/A	3	3	N/A	21	21	N/A	2	2	N/A	26	26
NEW BALTIMORE																
01	257	4	25	29	1	2	3	17	25	42	2	3	5	44	83	127
02	256	11	32	43	1	1	2	30	26	56	3	6	9	44	55	99
03	401	12	48	60	1	6	7	20	46	66	2	5	7	73	103	176
04	314	7	26	33	5	3	8	37	33	70	6	1	7	76	53	129
05	333	9	25	34	2	5	7	24	56	80	5	4	9	49	77	126
	1,561	43	156	199	10	17	27	128	186	314	18	19	37	286	371	657
RICHMOND TOWNSHIP																
01	255	N/A	39	39	N/A	8	8	N/A	100	100	N/A	8	8	N/A	68	68
02	217	N/A	30	30	N/A	11	11	N/A	66	66	N/A	9	9	N/A	67	67
	472	N/A	69	69	N/A	19	19	N/A	166	166	N/A	17	17	N/A	135	135
RICHMOND CITY																
01	511	N/A	63	63	N/A	14	14	N/A	106	106	N/A	15	15	N/A	221	221
02	331	N/A	36	36	N/A	12	12	N/A	84	84	N/A	6	6	N/A	137	137
	842	N/A	99	99	N/A	26	26	N/A	190	190	N/A	21	21	N/A	358	358
TOTALS																
	11,559	67	1,304	1,371	23	413	436	250	2,343	2,593	46	326	372	347	4,045	4,392

☐ Yellow in the TOTALS column means precinct hasn't reported

N/A indicates **AV** (Absentee) results are included in **Elec Day** results

These same results may also be obtained via:
> Election Telephone Hotline: 586.469.5209
> 24-Hour Fax (Within MI): 1.888.99.CLERK (request document number 6700)
> 24-Hour Fax (Outside of MI): 1.310.575.5035 (request document number 6700)



State Representative - District 33

One 2-year term

Official results, updated **August 18, 9:55 AM**

Race List | Race Summary | Race Details | **Race Details (Printer Friendly)**

	POLL BOOK TOTALS	Kim Meltzer (REP)			Andrew Prasiloski (DEM)			Scott L. Mazey (DEM)		
		AV	Elec Day	TOTAL	AV	Elec Day	TOTAL	AV	Elec Day	TOTAL
CLINTON TOWNSHIP										
01	348	66	39	**105**	45	29	**74**	49	32	**81**
23	455	63	62	**125**	67	53	**120**	39	49	**88**
25	243	32	30	**62**	32	28	**60**	37	29	**66**
27	328	63	42	**105**	51	22	**73**	46	27	**73**
29	438	58	102	**160**	30	43	**73**	36	55	**91**
32	289	69	42	**111**	33	21	**54**	28	22	**50**
35	685	101	64	**165**	121	35	**156**	111	54	**165**
36	313	41	42	**83**	41	31	**72**	30	36	**66**
37	496	84	54	**138**	69	53	**122**	73	35	**108**
38	280	29	101	**130**	20	33	**53**	7	28	**35**
39	334	62	36	**98**	43	22	**65**	53	32	**85**
41	307	35	40	**75**	52	36	**88**	37	30	**67**
42	346	48	32	**80**	51	20	**71**	77	41	**118**
43	143	37	18	**55**	10	15	**25**	5	12	**17**
44	500	91	60	**151**	50	29	**79**	68	54	**122**
46	491	128	30	**158**	96	21	**117**	75	23	**98**
	5,996	**1,007**	**794**	**1,801**	**811**	**491**	**1,302**	**771**	**559**	**1,330**
MACOMB TOWNSHIP										
01	184	16	52	**68**	10	22	**32**	23	18	**41**
02	330	59	66	**125**	23	43	**66**	20	38	**58**
03	202	18	63	**81**	9	30	**39**	7	26	**33**
04	279	24	80	**104**	11	63	**74**	17	28	**45**
05	268	33	85	**118**	24	27	**51**	18	21	**39**
06	298	75	44	**119**	53	36	**89**	21	11	**32**
07	255	36	66	**102**	14	43	**57**	10	26	**36**
08	253	47	57	**104**	19	37	**56**	11	22	**33**
09	134	28	36	**64**	5	7	**12**	6	17	**23**
10	213	19	50	**69**	22	34	**56**	18	37	**55**
11	317	47	78	**125**	14	42	**56**	18	44	**62**
12	287	52	67	**119**	21	47	**68**	16	16	**32**
13	217	22	78	**100**	7	33	**40**	2	25	**27**
14	281	33	66	**99**	20	51	**71**	13	23	**36**
15	319	80	53	**133**	22	23	**45**	34	27	**61**
16	211	17	65	**82**	7	40	**47**	16	18	**34**
17	207	21	68	**89**	9	34	**43**	7	21	**28**
18	193	23	27	**50**	29	38	**67**	11	23	**34**

19	68	9	14	23	1	10	11	7	11	18
20	190	26	53	79	11	33	44	10	13	23
21	324	51	61	112	45	28	73	43	20	63
22	343	61	68	129	38	34	72	22	26	48
23	366	85	70	155	37	27	64	26	31	57
24	288	40	63	103	24	23	47	33	33	66
25	117	14	28	42	3	20	23	5	22	27
26	120	15	27	42	11	10	21	8	15	23
27	122	6	47	53	2	15	17	13	7	20
28	125	13	32	45	5	22	27	5	17	22
29	150	6	45	51	8	17	25	6	29	35
30	213	25	61	86	18	22	40	9	26	35
31	142	22	23	45	16	10	26	13	25	38
32	134	12	57	69	6	25	31	1	9	10
33	211	28	47	75	20	22	42	25	20	45
34	164	12	50	62	11	26	37	8	12	20
35	132	14	33	47	6	17	23	6	22	28
	7,657	1,089	1,880	2,969	581	1,011	1,592	508	779	1,287
RAY TOWNSHIP										
01	405	61	170	231	2	16	18	5	15	20
02	588	90	230	320	9	23	32	9	27	36
	993	151	400	551	11	39	50	14	42	56
TOTALS										
	14,646	2,247	3,074	5,321	1,403	1,541	2,944	1,293	1,380	2,673

□ Yellow in the TOTALS column means precinct hasn't reported

N/A indicates AV (Absentee) results are included in Elec Day results

These same results may also be obtained via:
> Election Telephone Hotline: 586.469.5209
> 24-Hour Fax (Within MI): 1.888.99.CLERK (request document number 6700)
> 24-Hour Fax (Outside of MI): 1.310.575.5035 (request document number 6700)



State Representative - District 36

One 2-year term

Official results, updated **August 18, 9:55 AM**

Race List | Race Summary | Race Details | **Race Details (Printer Friendly)**

	POLL BOOK TOTALS	Matthew **Hedge** (REP)			Pete **Lund** (REP)			Greg **Moore** (DEM)			Jeff **Grundy** (DEM)			Robert **Murphy** (DEM)		
		AV	Elec Day	TOTAL	AV	Elec Day	TOTAL	AV	Elec Day	TOTAL	AV	Elec Day	TOTAL	AV	Elec Day	TOTAL
BRUCE TOWNSHIP																
01	526	32	53	**85**	55	118	**173**	5	10	**15**	8	10	**18**	10	20	**30**
02	923	64	102	**166**	104	276	**380**	4	14	**18**	4	10	**14**	7	20	**27**
03	507	31	69	**100**	68	112	**180**	3	3	**6**	4	13	**17**	18	20	**38**
04	565	45	63	**108**	48	143	**191**	3	9	**12**	2	16	**18**	4	17	**21**
	2,521	**172**	**287**	**459**	**275**	**649**	**924**	**15**	**36**	**51**	**18**	**49**	**67**	**39**	**77**	**116**
SHELBY TOWNSHIP																
01	648	23	76	**99**	85	215	**300**	12	16	**28**	9	23	**32**	15	11	**26**
02	526	32	65	**97**	80	125	**205**	14	15	**29**	9	12	**21**	24	30	**54**
03	266	5	43	**48**	34	65	**99**	6	10	**16**	2	9	**11**	16	17	**33**
04	451	24	53	**77**	47	127	**174**	7	10	**17**	8	9	**17**	17	16	**33**
05	562	29	63	**92**	109	120	**229**	12	8	**20**	13	22	**35**	28	25	**53**
06	202	4	39	**43**	10	32	**42**	5	12	**17**	1	6	**7**	11	21	**32**
07	730	46	54	**100**	130	211	**341**	15	14	**29**	8	21	**29**	16	25	**41**
08	365	13	39	**52**	64	117	**181**	5	7	**12**	4	9	**13**	9	16	**25**
09	193	5	35	**40**	17	44	**61**	0	5	**5**	8	7	**15**	16	15	**31**
10	338	19	45	**64**	39	82	**121**	5	13	**18**	8	13	**21**	9	10	**19**
11	364	17	52	**69**	31	68	**99**	5	12	**17**	9	17	**26**	14	32	**46**
12	532	18	72	**90**	90	153	**243**	4	11	**15**	5	14	**19**	12	17	**29**
13	346	17	38	**55**	66	90	**156**	0	11	**11**	6	12	**18**	6	18	**24**
14	518	27	77	**104**	48	173	**221**	5	10	**15**	8	12	**20**	7	23	**30**
15	335	8	42	**50**	40	102	**142**	2	7	**9**	0	7	**7**	13	15	**28**
16	691	29	49	**78**	135	219	**354**	4	14	**18**	9	27	**36**	11	14	**25**
17																

	575	16	73	89	81	175	256	4	9	13	7	9	16	10	30	40
18	340	15	33	48	65	101	166	2	4	6	12	8	20	12	11	23
19	393	13	44	57	75	121	196	4	7	11	4	10	14	7	13	20
20	244	7	24	31	31	39	70	14	4	18	6	6	12	14	13	27
21	122	8	11	19	9	17	26	3	10	13	2	4	6	4	16	20
22	748	37	51	88	157	229	386	7	14	21	17	13	30	8	25	33
23	658	39	81	120	118	224	342	5	3	8	4	11	15	8	11	19
24	819	22	77	99	143	294	437	1	8	9	12	18	30	20	24	44
25	527	32	69	101	79	118	197	8	13	21	9	13	22	17	15	32
26	576	32	34	66	147	49	196	24	10	34	12	8	20	79	28	107
27	457	29	43	72	57	79	136	17	10	27	13	13	26	32	39	71
28	829	50	38	88	183	118	301	32	19	51	25	25	50	59	31	90
29	210	0	22	22	11	68	79	4	8	12	3	7	10	8	19	27
	13,565	616	1,442	2,058	2,181	3,575	5,756	226	294	520	233	365	598	502	580	1,082
WASHINGTON TOWNSHIP																
01	434	19	44	63	47	108	155	7	3	10	1	6	7	13	20	33
02	800	49	76	125	130	155	285	14	9	23	20	28	48	37	38	75
03	788	45	109	154	109	193	302	6	5	11	6	15	21	9	20	29
04	416	15	37	52	43	93	136	6	19	25	6	15	21	27	25	52
05	769	37	94	131	97	214	311	3	7	10	9	9	18	11	12	23
06	766	49	76	125	127	208	335	8	8	16	11	10	21	11	12	23
07	648	40	60	100	88	173	261	8	6	14	10	10	20	10	17	27
08	575	36	55	91	83	141	224	7	8	15	14	17	31	21	19	40
09	608	16	95	111	51	161	212	9	14	23	11	18	29	14	21	35
	5,804	306	646	952	775	1,446	2,221	68	79	147	88	128	216	153	184	337
TOTALS																
	21,890	1,094	2,375	3,469	3,231	5,670	8,901	309	409	718	339	542	881	694	841	1,535

☐ Yellow in the TOTALS column means precinct hasn't reported

N/A indicates AV (Absentee) results are included in **Elec Day** results

These same results may also be obtained via:
> Election Telephone Hotline: 586.469.5209
> 24-Hour Fax (Within MI): 1.888.99.CLERK (request document number 6700)
> 24-Hour Fax (Outside of MI): 1.310.575.5035 (request document number 6700)

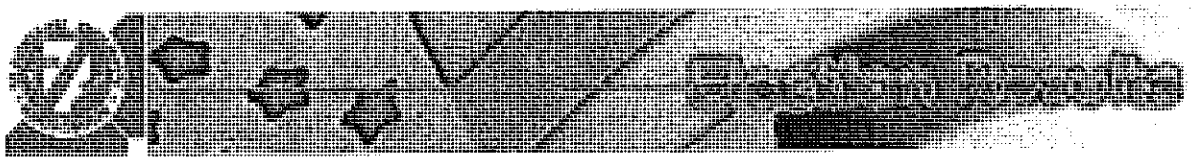

State Representative - District 42

One 2-year term

Official results, updated **August 18, 9:55 AM**

Race List | Race Summary | Race Details | **Race Details (Printer Friendly)**

	POLL BOOK TOTALS	Greg Fleming (REP)			Adam Cosper (DEM)			Harold L. Haugh (DEM)			James Goldwater (DEM)		
		AV	Elec Day	TOTAL	AV	Elec Day	TOTAL	AV	Elec Day	TOTAL	AV	Elec Day	TOTAL
EASTPOINTE													
01	329	N/A	53	**53**	N/A	28	**28**	N/A	112	**112**	N/A	47	**47**
02	378	N/A	68	**68**	N/A	56	**56**	N/A	127	**127**	N/A	49	**49**
03	467	N/A	86	**86**	N/A	44	**44**	N/A	184	**184**	N/A	58	**58**
04	428	N/A	91	**91**	N/A	46	**46**	N/A	144	**144**	N/A	72	**72**
05	371	N/A	72	**72**	N/A	41	**41**	N/A	109	**109**	N/A	57	**57**
06	311	N/A	50	**50**	N/A	40	**40**	N/A	109	**109**	N/A	47	**47**
07	438	N/A	55	**55**	N/A	48	**48**	N/A	163	**163**	N/A	80	**80**
08	343	N/A	43	**43**	N/A	54	**54**	N/A	111	**111**	N/A	66	**66**
09	293	N/A	59	**59**	N/A	43	**43**	N/A	90	**90**	N/A	31	**31**
10	279	N/A	46	**46**	N/A	46	**46**	N/A	87	**87**	N/A	37	**37**
11	327	N/A	48	**48**	N/A	58	**58**	N/A	113	**113**	N/A	50	**50**
12	419	N/A	83	**83**	N/A	49	**49**	N/A	161	**161**	N/A	37	**37**
13	413	N/A	88	**88**	N/A	60	**60**	N/A	134	**134**	N/A	40	**40**
14	532	N/A	112	**112**	N/A	79	**79**	N/A	157	**157**	N/A	73	**73**
	5,328	N/A	**954**	**954**	N/A	**692**	**692**	N/A	**1,801**	**1,801**	N/A	**744**	**744**
FRASER													
03	580	50	79	**129**	18	7	**25**	143	123	**266**	22	30	**52**
04	337	34	54	**88**	19	10	**29**	48	53	**101**	12	26	**38**
	917	**84**	**133**	**217**	**37**	**17**	**54**	**191**	**176**	**367**	**34**	**56**	**90**
ROSEVILLE													
01	166	7	22	**29**	1	7	**8**	39	51	**90**	11	13	**24**
02	216	7	14	**21**	10	8	**18**	54	63	**117**	14	19	**33**
03	322	15	28	**43**	10	10	**20**	109	65	**174**	28	23	**51**
04	259	18	25	**43**	6	8	**14**	95	60	**155**	10	9	**19**
05	402	29	44	**73**	10	22	**32**	126	91	**217**	16	22	**38**
06	265	12	33	**45**	4	11	**15**	49	90	**139**	10	26	**36**
07	177	6	18	**24**	4	4	**8**	35	52	**87**	9	29	**38**
08	323	19	36	**55**	8	5	**13**	69	101	**170**	19	37	**56**
09	287	27	36	**63**	10	7	**17**	74	67	**141**	18	20	**38**
10	152	13	13	**26**	6	3	**9**	33	35	**68**	10	21	**31**
11	185	5	21	**26**	10	3	**13**	61	44	**105**	13	12	**25**
12	218	24	19	**43**	7	7	**14**	53	52	**105**	15	25	**40**
13	185	11	19	**30**	6	9	**15**	51	55	**106**	6	15	**21**
14	281	16	28	**44**	2	9	**11**	56	67	**123**	30	36	**66**
15	459	49	38	**87**	17	9	**26**	134	111	**245**	20	26	**46**
16	475	28	37	**65**	18	21	**39**	117	134	**251**	36	35	**71**

17	202	9	21	30	6	9	15	55	60	115	9	14	23
18	369	37	51	88	7	11	18	104	86	190	15	18	33
19	225	7	30	37	1	3	4	45	71	116	6	28	34
20	270	19	45	64	4	7	11	66	74	140	14	19	33
21	255	21	30	51	7	4	11	65	50	115	20	18	38
	5,693	379	608	987	154	177	331	1,490	1,479	2,969	329	465	794
TOTALS													
	11,938	463	1,695	2,158	191	886	1,077	1,681	3,456	5,137	363	1,265	1,628

□ Yellow in the TOTALS column means precinct hasn't reported

N/A Indicates **AV** (Absentee) results are included in **Elec Day** results

These same results may also be obtained via:
> Election Telephone Hotline: 586.469.5209
> 24-Hour Fax (Within MI): 1.888.99.CLERK (request document number 6700)
> 24-Hour Fax (Outside of MI): 1.310.575.5035 (request document number 6700)



District Court Judge - District 38

One 6-year term

Incumbent Position

Official results, updated **August 18, 9:56 AM**

Race List | Race Summary | Race Details | **Race Details (Printer Friendly)**

	POLL BOOK TOTALS	Andrea J. Ferrara			Carl F. Gerds, III			Colleen C. Cohan			Kathleen G. Galen			Mark Cardellio			Norene S. Redmond		
		AV	Elec Day	TOTAL	AV	Elec Day	TOTAL	AV	Elec Day	TOTAL	AV	Elec Day	TOTAL	AV	Elec Day	TOTAL	AV	Elec Day	TOTAL
EASTPOINTE																			
01	329	N/A	10	**10**	N/A	32	**32**	N/A	37	**37**	N/A	89	**89**	N/A	9	**9**	N/A	131	**131**
02	378	N/A	9	**9**	N/A	87	**87**	N/A	50	**50**	N/A	88	**88**	N/A	7	**7**	N/A	118	**118**
03	467	N/A	23	**23**	N/A	98	**98**	N/A	47	**47**	N/A	55	**55**	N/A	26	**26**	N/A	207	**207**
04	428	N/A	13	**13**	N/A	54	**54**	N/A	53	**53**	N/A	82	**82**	N/A	8	**8**	N/A	196	**196**
05	371	N/A	15	**15**	N/A	88	**88**	N/A	37	**37**	N/A	45	**45**	N/A	13	**13**	N/A	157	**157**
06	311	N/A	6	**6**	N/A	64	**64**	N/A	39	**39**	N/A	66	**66**	N/A	7	**7**	N/A	121	**121**
07	438	N/A	17	**17**	N/A	57	**57**	N/A	121	**121**	N/A	73	**73**	N/A	11	**11**	N/A	145	**145**
08	343	N/A	17	**17**	N/A	32	**32**	N/A	91	**91**	N/A	68	**68**	N/A	9	**9**	N/A	109	**109**
09	293	N/A	11	**11**	N/A	68	**68**	N/A	37	**37**	N/A	42	**42**	N/A	11	**11**	N/A	107	**107**
10	279	N/A	5	**5**	N/A	45	**45**	N/A	34	**34**	N/A	53	**53**	N/A	15	**15**	N/A	115	**115**
11	327	N/A	20	**20**	N/A	51	**51**	N/A	43	**43**	N/A	49	**49**	N/A	3	**3**	N/A	140	**140**
12	419	N/A	16	**16**	N/A	81	**81**	N/A	45	**45**	N/A	80	**80**	N/A	11	**11**	N/A	166	**166**
13	413	N/A	17	**17**	N/A	70	**70**	N/A	48	**48**	N/A	64	**64**	N/A	31	**31**	N/A	167	**167**
14	532	N/A	21	**21**	N/A	103	**103**	N/A	85	**85**	N/A	46	**46**	N/A	22	**22**	N/A	222	**222**
	5,328	N/A	**200**	**200**	N/A	**930**	**930**	N/A	**767**	**767**	N/A	**900**	**900**	N/A	**183**	**183**	N/A	**2,101**	**2,101**
TOTALS																			
	5,328	**0**	**200**	**200**	**0**	**930**	**930**	**0**	**767**	**767**	**0**	**900**	**900**	**0**	**183**	**183**	**0**	**2,101**	**2,101**

☐ Yellow in the TOTALS column means precinct hasn't reported

N/A indicates **AV** (Absentee) results are included in **Elec Day** results

These same results may also be obtained via:
> Election Telephone Hotline: 586.469.5209
> 24-Hour Fax (Within MI): 1.888.99.CLERK (request document number 6700)
> 24-Hour Fax (Outside of MI): 1.310.575.5035 (request document number 6700)

MANISTEE COUNTY GOVERNMENT
OFFICIAL CANVASS REPORT - Primary Election - August 5, 2008

CANDIDATE	PRECINCT	POLL BOOK #	NO. OF VOTES	REG. VOTERS	POLLED VOTERS	% OF VOTE
UNITED STATES SENATOR						
JACK HOOGENDYK, JR.	ARCADIA TOWNSHIP		167	547	281	51.37%
	BEAR LAKE TOWNSHIP		234	1300	411	31.61%
	BROWN TOWNSHIP		101	549	172	31.32%
	CLEON TOWNSHIP		30	742	75	10.10%
	DICKSON TOWNSHIP		66	742	145	19.54%
	FILER TOWNSHIP		253	2006	627	31.25%
	MANISTEE TOWNSHIP PRECINCT 1-5		252	2013	397	19.72%
	MANISTEE TWP AVCB PRECINCT 1-5		80	0	165	0.00%
	MAPLE GROVE TOWNSHIP		106	1023	232	22.67%
	MARILLA TOWNSHIP		36	285	90	31.57%
	NORMAN TOWNSHIP		59	1416	549	38.77%
	ONEKAMA TOWNSHIP PRECINCT 1A-1		287	566	229	40.45%
	PLEASANTON TOWNSHIP		163	683	272	39.82%
	SPRINGDALE TOWNSHIP		40	662	78	11.78%
	STRONACH TOWNSHIP		50	687	318	46.28%
	MANISTEE CITY #1		105	761	196	25.75%
	MANISTEE CITY #2		86	944	145	15.36%
	MANISTEE CITY #3		80	838	152	18.13%
	MANISTEE CITY #4		28	571	58	10.15%
	MANISTEE CITY #5		54	632	98	15.50%
	MANISTEE CITY #6		60	628	109	17.35%
	MANISTEE CITY #7		13	486	44	9.05%
	CITY OF MANISTEE AVCB0		108	0	244	0.00%
	TOTAL:		2458	18081	5087	28.13%
CARL LEVIN	ARCADIA TOWNSHIP		38	547	281	51.37%
	BEAR LAKE TOWNSHIP		54	1300	411	31.61%
	BROWN TOWNSHIP		27	549	172	31.32%
	CLEON TOWNSHIP		35	742	75	10.10%
	DICKSON TOWNSHIP		46	742	145	19.54%
	FILER TOWNSHIP		200	2006	627	31.25%
	MANISTEE TOWNSHIP PRECINCT 1-5		60	2013	397	19.72%
	MANISTEE TWP AVCB PRECINCT 1-5		31	0	165	0.00%
	MAPLE GROVE TOWNSHIP		66	1023	232	22.67%
	MARILLA TOWNSHIP		31	285	90	31.57%
	NORMAN TOWNSHIP		360	1416	549	38.77%
	ONEKAMA TOWNSHIP PRECINCT 1A-1		68	566	229	40.45%
	PLEASANTON TOWNSHIP		23	683	272	39.82%
	SPRINGDALE TOWNSHIP		24	662	78	11.78%
	STRONACH TOWNSHIP		180	687	318	46.28%
	MANISTEE CITY #1		31	761	196	25.75%
	MANISTEE CITY #2		22	944	145	15.36%
	MANISTEE CITY #3		27	838	152	18.13%

CANDIDATE	PRECINCT	POLL BOOK #	NO. OF VOTES	REG. VOTERS	POLLED VOTERS	% OF VOTE
	MANISTEE CITY #4		13	571	58	10.15%
	MANISTEE CITY #5		13	632	98	15.50%
	MANISTEE CITY #6		17	628	109	17.35%
	MANISTEE CITY #7		17	486	44	9.05%
	CITY OF MANISTEE AVCB0		56	0	244	0.00%
		TOTAL:	1439	18081	5087	28.13%

REPRESENTATIVE IN CONGRESS 2ND DISTRICT

PETER HOEKSTRA	ARCADIA TOWNSHIP		185	547	281	51.37%
	BEAR LAKE TOWNSHIP		276	1300	411	31.61%
	BROWN TOWNSHIP		110	549	172	31.32%
	CLEON TOWNSHIP		33	742	75	10.10%
	DICKSON TOWNSHIP		78	742	145	19.54%
	FILER TOWNSHIP		312	2006	627	31.25%
	MANISTEE TOWNSHIP PRECINCT 1-5		293	2013	397	19.72%
	MANISTEE TWP AVCB PRECINCT 1-5		95	0	165	0.00%
	MAPLE GROVE TOWNSHIP		121	1023	232	22.67%
	MARILLA TOWNSHIP		36	285	90	31.57%
	NORMAN TOWNSHIP		59	1416	549	38.77%
	ONEKAMA TOWNSHIP PRECINCT 1A-1		328	566	229	40.45%
	PLEASANTON TOWNSHIP		189	683	272	39.82%
	SPRINGDALE TOWNSHIP		43	662	78	11.78%
	STRONACH TOWNSHIP		59	687	318	46.28%
	MANISTEE CITY #1		123	761	196	25.75%
	MANISTEE CITY #2		99	944	145	15.36%
	MANISTEE CITY #3		88	838	152	18.13%
	MANISTEE CITY #4		33	571	58	10.15%
	MANISTEE CITY #5		62	632	98	15.50%
	MANISTEE CITY #6		70	628	109	17.35%
	MANISTEE CITY #7		21	486	44	9.05%
	CITY OF MANISTEE AVCB0		137	0	244	0.00%
		TOTAL:	2850	18081	5087	28.13%
FRED JOHNSON	ARCADIA TOWNSHIP		35	547	281	51.37%
	BEAR LAKE TOWNSHIP		48	1300	411	31.61%
	BROWN TOWNSHIP		26	549	172	31.32%
	CLEON TOWNSHIP		26	742	75	10.10%
	DICKSON TOWNSHIP		42	742	145	19.54%
	FILER TOWNSHIP		171	2006	627	31.25%
	MANISTEE TOWNSHIP PRECINCT 1-5		52	2013	397	19.72%
	MANISTEE TWP AVCB PRECINCT 1-5		29	0	165	0.00%

CANDIDATE	PRECINCT	POLL BOOK #	NO. OF VOTES	REG. VOTERS	POLLED VOTERS	% OF VOTE
	MAPLE GROVE TOWNSHIP		57	1023	232	22.67%
	MARILLA TOWNSHIP		27	285	90	31.57%
	NORMAN TOWNSHIP		307	1416	549	38.77%
	ONEKAMA TOWNSHIP PRECINCT 1A-1		64	566	229	40.45%
	PLEASANTON TOWNSHIP		22	683	272	39.82%
	SPRINGDALE TOWNSHIP		18	662	78	11.78%
	STRONACH TOWNSHIP		148	687	318	46.28%
	MANISTEE CITY #1		28	761	196	25.75%
	MANISTEE CITY #2		21	944	145	15.36%
	MANISTEE CITY #3		25	838	152	18.13%
	MANISTEE CITY #4		11	571	58	10.15%
	MANISTEE CITY #5		11	632	98	15.50%
	MANISTEE CITY #6		15	628	109	17.35%
	MANISTEE CITY #7		17	486	44	9.05%
	CITY OF MANISTEE AVCB0		47	0	244	0.00%
	TOTAL:		1247	18081	5087	28.13%

REPRESENTATIVE IN STATE LEG. 101ST DIST.

GREGORY V FERGUSON	ARCADIA TOWNSHIP		1	547	281	51.37%
	BEAR LAKE TOWNSHIP		6	1300	411	31.61%
	BROWN TOWNSHIP		6	549	172	31.32%
	CLEON TOWNSHIP		0	742	75	10.10%
	DICKSON TOWNSHIP		3	742	145	19.54%
	FILER TOWNSHIP		17	2006	627	31.25%
	MANISTEE TOWNSHIP PRECINCT 1-5		16	2013	397	19.72%
	MANISTEE TWP AVCB PRECINCT 1-5		6	0	165	0.00%
	MAPLE GROVE TOWNSHIP		5	1023	232	22.67%
	MARILLA TOWNSHIP		0	285	90	31.57%
	NORMAN TOWNSHIP		3	1416	549	38.77%
	ONEKAMA TOWNSHIP PRECINCT 1A-1		4	566	229	40.45%
	PLEASANTON TOWNSHIP		4	683	272	39.82%
	SPRINGDALE TOWNSHIP		4	662	78	11.78%
	STRONACH TOWNSHIP		2	687	318	46.28%
	MANISTEE CITY #1		13	761	196	25.75%
	MANISTEE CITY #2		6	944	145	15.36%
	MANISTEE CITY #3		8	838	152	18.13%
	MANISTEE CITY #4		3	571	58	10.15%
	MANISTEE CITY #5		3	632	98	15.50%
	MANISTEE CITY #6		1	628	109	17.35%
	MANISTEE CITY #7		1	486	44	9.05%
	CITY OF MANISTEE AVCB0		4	0	244	0.00%
	TOTAL:		116	18081	5087	28.13%

CANDIDATE	PRECINCT POLL BOOK #	NO. OF VOTES	REG. VOTERS	POLLED VOTERS	% OF VOTE
RAY FRANZ	ARCADIA TOWNSHIP	103	547	281	51.37%
	BEAR LAKE TOWNSHIP	218	1300	411	31.61%
	BROWN TOWNSHIP	89	549	172	31.32%
	CLEON TOWNSHIP	11	742	75	10.10%
	DICKSON TOWNSHIP	49	742	145	19.54%
	FILER TOWNSHIP	192	2006	627	31.25%
	MANISTEE TOWNSHIP PRECINCT 1-5	204	2013	397	19.72%
	MANISTEE TWP AVCB PRECINCT 1-5	51	0	165	0.00%
	MAPLE GROVE TOWNSHIP	80	1023	232	22.67%
	MARILLA TOWNSHIP	22	285	90	31.57%
	NORMAN TOWNSHIP	24	1416	549	38.77%
	ONEKAMA TOWNSHIP PRECINCT 1A-1	273	566	229	40.45%
	PLEASANTON TOWNSHIP	129	683	272	39.82%
	SPRINGDALE TOWNSHIP	17	662	78	11.78%
	STRONACH TOWNSHIP	39	687	318	46.28%
	MANISTEE CITY #1	73	761	196	25.75%
	MANISTEE CITY #2	50	944	145	15.36%
	MANISTEE CITY #3	52	838	152	18.13%
	MANISTEE CITY #4	18	571	58	10.15%
	MANISTEE CITY #5	38	632	98	15.50%
	MANISTEE CITY #6	37	628	109	17.35%
	MANISTEE CITY #7	12	486	44	9.05%
	CITY OF MANISTEE AVCB0	84	0	244	0.00%
	TOTAL:	1865	18081	5087	28.13%
JANICE MCCRANER	ARCADIA TOWNSHIP	112	547	281	51.37%
	BEAR LAKE TOWNSHIP	68	1300	411	31.61%
	BROWN TOWNSHIP	22	549	172	31.32%
	CLEON TOWNSHIP	14	742	75	10.10%
	DICKSON TOWNSHIP	12	742	145	19.54%
	FILER TOWNSHIP	94	2006	627	31.25%
	MANISTEE TOWNSHIP PRECINCT 1-5	95	2013	397	19.72%
	MANISTEE TWP AVCB PRECINCT 1-5	34	0	165	0.00%
	MAPLE GROVE TOWNSHIP	18	1023	232	22.67%
	MARILLA TOWNSHIP	6	285	90	31.57%
	NORMAN TOWNSHIP	11	1416	549	38.77%
	ONEKAMA TOWNSHIP PRECINCT 1A-1	101	566	229	40.45%
	PLEASANTON TOWNSHIP	49	683	272	39.82%
	SPRINGDALE TOWNSHIP	13	662	78	11.78%
	STRONACH TOWNSHIP	16	687	318	46.28%
	MANISTEE CITY #1	36	761	196	25.75%
	MANISTEE CITY #2	28	944	145	15.36%
	MANISTEE CITY #3	31	838	152	18.13%
	MANISTEE CITY #4	12	571	58	10.15%
	MANISTEE CITY #5	14	632	98	15.50%

CANDIDATE	PRECINCT	POLL BOOK #	NO. OF VOTES	REG. VOTERS	POLLED VOTERS	% OF VOTE
	MANISTEE CITY #6		24	628	109	17.35%
	MANISTEE CITY #7		7	486	44	9.05%
	CITY OF MANISTEE AVCB0		30	0	244	0.00%
	TOTAL:		847	18081	5087	28.13%
MICHAEL MCMANUS	ARCADIA TOWNSHIP		12	547	281	51.37%
	BEAR LAKE TOWNSHIP		41	1300	411	31.61%
	BROWN TOWNSHIP		20	549	172	31.32%
	CLEON TOWNSHIP		13	742	75	10.10%
	DICKSON TOWNSHIP		26	742	145	19.54%
	FILER TOWNSHIP		70	2006	627	31.25%
	MANISTEE TOWNSHIP PRECINCT 1-5		47	2013	397	19.72%
	MANISTEE TWP AVCB PRECINCT 1-5		18	0	165	0.00%
	MAPLE GROVE TOWNSHIP		34	1023	232	22.67%
	MARILLA TOWNSHIP		10	285	90	31.57%
	NORMAN TOWNSHIP		25	1416	549	38.77%
	ONEKAMA TOWNSHIP PRECINCT 1A-1		19	566	229	40.45%
	PLEASANTON TOWNSHIP		44	683	272	39.82%
	SPRINGDALE TOWNSHIP		13	662	78	11.78%
	STRONACH TOWNSHIP		18	687	318	46.28%
	MANISTEE CITY #1		29	761	196	25.75%
	MANISTEE CITY #2		31	944	145	15.36%
	MANISTEE CITY #3		19	838	152	18.13%
	MANISTEE CITY #4		7	571	58	10.15%
	MANISTEE CITY #5		18	632	98	15.50%
	MANISTEE CITY #6		19	628	109	17.35%
	MANISTEE CITY #7		5	486	44	9.05%
	CITY OF MANISTEE AVCB0		41	0	244	0.00%
	TOTAL:		579	18081	5087	28.13%
DAN SCRIPPS	ARCADIA TOWNSHIP		37	547	281	51.37%
	BEAR LAKE TOWNSHIP		52	1300	411	31.61%
	BROWN TOWNSHIP		28	549	172	31.32%
	CLEON TOWNSHIP		30	742	75	10.10%
	DICKSON TOWNSHIP		45	742	145	19.54%
	FILER TOWNSHIP		188	2006	627	31.25%
	MANISTEE TOWNSHIP PRECINCT 1-5		61	2013	397	19.72%
	MANISTEE TWP AVCB PRECINCT 1-5		29	0	165	0.00%
	MAPLE GROVE TOWNSHIP		61	1023	232	22.67%
	MARILLA TOWNSHIP		30	285	90	31.57%
	NORMAN TOWNSHIP		323	1416	549	38.77%
	ONEKAMA TOWNSHIP PRECINCT 1A-1		68	566	229	40.45%

CANDIDATE	PRECINCT	POLL BOOK #	NO. OF VOTES	REG. VOTERS	POLLED VOTERS	% OF VOTE
	PLEASANTON TOWNSHIP		20	683	272	39.82%
	SPRINGDALE TOWNSHIP		22	662	78	11.78%
	STRONACH TOWNSHIP		164	687	318	46.28%
	MANISTEE CITY #1		31	761	196	25.75%
	MANISTEE CITY #2		24	944	145	15.36%
	MANISTEE CITY #3		27	838	152	18.13%
	MANISTEE CITY #4		13	571	58	10.15%
	MANISTEE CITY #5		13	632	98	15.50%
	MANISTEE CITY #6		15	628	109	17.35%
	MANISTEE CITY #7		19	486	44	9.05%
	CITY OF MANISTEE AVCB0		56	0	244	0.00%
	TOTAL:		1356	18081	5087	28.13%

PROSECUTING ATTORNEY

FORD K. STONE	ARCADIA TOWNSHIP		171	547	281	51.37%
	BEAR LAKE TOWNSHIP		268	1300	411	31.61%
	BROWN TOWNSHIP		110	549	172	31.32%
	CLEON TOWNSHIP		36	742	75	10.10%
	DICKSON TOWNSHIP		71	742	145	19.54%
	FILER TOWNSHIP		313	2006	627	31.25%
	MANISTEE TOWNSHIP PRECINCT 1-5		287	2013	397	19.72%
	MANISTEE TWP AVCB PRECINCT 1-5		95	0	165	0.00%
	MAPLE GROVE TOWNSHIP		114	1023	232	22.67%
	MARILLA TOWNSHIP		33	285	90	31.57%
	NORMAN TOWNSHIP		53	1416	549	38.77%
	ONEKAMA TOWNSHIP PRECINCT 1A-1		320	566	229	40.45%
	PLEASANTON TOWNSHIP		164	683	272	39.82%
	SPRINGDALE TOWNSHIP		37	662	78	11.78%
	STRONACH TOWNSHIP		55	687	318	46.28%
	MANISTEE CITY #1		128	761	196	25.75%
	MANISTEE CITY #2		96	944	145	15.36%
	MANISTEE CITY #3		93	838	152	18.13%
	MANISTEE CITY #4		35	571	58	10.15%
	MANISTEE CITY #5		64	632	98	15.50%
	MANISTEE CITY #6		67	628	109	17.35%
	MANISTEE CITY #7		17	486	44	9.05%
	CITY OF MANISTEE AVCB0		134	0	244	0.00%
	TOTAL:		2761	18081	5087	28.13%

CANDIDATE	PRECINCT	POLL BOOK #	NO. OF VOTES	REG. VOTERS	POLLED VOTERS	% OF VOTE
JEAN M. HAFER	STRONACH TOWNSHIP		124	687	318	46.28%
		TOTAL:	124	687	318	46.28%
STRONACH TOWNSHIP TRUSTEE						
GARY LINDEMAN	STRONACH TOWNSHIP		38	687	318	46.28%
		TOTAL:	38	687	318	46.28%
KODY MIKULA	STRONACH TOWNSHIP		24	687	318	46.28%
		TOTAL:	24	687	318	46.28%
RICK GERBER	STRONACH TOWNSHIP		112	687	318	46.28%
		TOTAL:	112	687	318	46.28%
PHILLIP LANDIS	STRONACH TOWNSHIP		132	687	318	46.28%
		TOTAL:	132	687	318	46.28%
PHILIP VADEBONCOEUR	STRONACH TOWNSHIP		107	687	318	46.28%
		TOTAL:	107	687	318	46.28%
JUDGE OF APPELATE COURT 4TH DISTRICT						
ERIC DOSTER	ARCADIA TOWNSHIP		17	547	281	51.37%
	BEAR LAKE TOWNSHIP		23	1300	411	31.61%
	BROWN TOWNSHIP		14	549	172	31.32%
	CLEON TOWNSHIP		7	742	75	10.10%
	DICKSON TOWNSHIP		9	742	145	19.54%
	FILER TOWNSHIP		39	2006	627	31.25%
	MANISTEE TOWNSHIP PRECINCT 1-5		32	2013	397	19.72%
	MANISTEE TWP AVCB PRECINCT 1-5		3	0	165	0.00%

CANDIDATE	PRECINCT	POLL BOOK #	NO. OF VOTES	REG. VOTERS	POLLED VOTERS	% OF VOTE
	MAPLE GROVE TOWNSHIP		12	1023	232	22.67%
	MARILLA TOWNSHIP		9	285	90	31.57%
	NORMAN TOWNSHIP		35	1416	549	38.77%
	ONEKAMA TOWNSHIP PRECINCT 1A-1		46	566	229	40.45%
	PLEASANTON TOWNSHIP		12	683	272	39.82%
	SPRINGDALE TOWNSHIP		5	662	78	11.78%
	STRONACH TOWNSHIP		13	687	318	46.28%
	MANISTEE CITY #1		13	761	196	25.75%
	MANISTEE CITY #2		11	944	145	15.36%
	MANISTEE CITY #3		14	838	152	18.13%
	MANISTEE CITY #4		3	571	58	10.15%
	MANISTEE CITY #5		10	632	98	15.50%
	MANISTEE CITY #6		2	628	109	17.35%
	MANISTEE CITY #7		1	486	44	9.05%
	CITY OF MANISTEE AVCB0		21	0	244	0.00%
	TOTAL:		351	18081	5087	28.13%
JIM HOWELL	ARCADIA TOWNSHIP		18	547	281	51.37%
	BEAR LAKE TOWNSHIP		30	1300	411	31.61%
	BROWN TOWNSHIP		10	549	172	31.32%
	CLEON TOWNSHIP		8	742	75	10.10%
	DICKSON TOWNSHIP		9	742	145	19.54%
	FILER TOWNSHIP		46	2006	627	31.25%
	MANISTEE TOWNSHIP PRECINCT 1-5		18	2013	397	19.72%
	MANISTEE TWP AVCB PRECINCT 1-5		6	0	165	0.00%
	MAPLE GROVE TOWNSHIP		15	1023	232	22.67%
	MARILLA TOWNSHIP		5	285	90	31.57%
	NORMAN TOWNSHIP		49	1416	549	38.77%
	ONEKAMA TOWNSHIP PRECINCT 1A-1		28	566	229	40.45%
	PLEASANTON TOWNSHIP		15	683	272	39.82%
	SPRINGDALE TOWNSHIP		5	662	78	11.78%
	STRONACH TOWNSHIP		21	687	318	46.28%
	MANISTEE CITY #1		8	761	196	25.75%
	MANISTEE CITY #2		7	944	145	15.36%
	MANISTEE CITY #3		7	838	152	18.13%
	MANISTEE CITY #4		5	571	58	10.15%
	MANISTEE CITY #5		9	632	98	15.50%
	MANISTEE CITY #6		5	628	109	17.35%
	MANISTEE CITY #7		1	486	44	9.05%
	CITY OF MANISTEE AVCB0		8	0	244	0.00%
	TOTAL:		333	18081	5087	28.13%

CANDIDATE	PRECINCT	POLL BOOK #	NO. OF VOTES	REG. VOTERS	POLLED VOTERS	% OF VOTE
MICHAEL J. KELLY	ARCADIA TOWNSHIP		65	547	281	51.37%
	BEAR LAKE TOWNSHIP		101	1300	411	31.61%
	BROWN TOWNSHIP		58	549	172	31.32%
	CLEON TOWNSHIP		12	742	75	10.10%
	DICKSON TOWNSHIP		41	742	145	19.54%
	FILER TOWNSHIP		150	2006	627	31.25%
	MANISTEE TOWNSHIP PRECINCT 1-5		147	2013	397	19.72%
	MANISTEE TWP AVCB PRECINCT 1-5		48	0	165	0.00%
	MAPLE GROVE TOWNSHIP		61	1023	232	22.67%
	MARILLA TOWNSHIP		11	285	90	31.57%
	NORMAN TOWNSHIP		117	1416	549	38.77%
	ONEKAMA TOWNSHIP PRECINCT 1A-1		139	566	229	40.45%
	PLEASANTON TOWNSHIP		53	683	272	39.82%
	SPRINGDALE TOWNSHIP		16	662	78	11.78%
	STRONACH TOWNSHIP		59	687	318	46.28%
	MANISTEE CITY #1		63	761	196	25.75%
	MANISTEE CITY #2		54	944	145	15.36%
	MANISTEE CITY #3		51	838	152	18.13%
	MANISTEE CITY #4		14	571	58	10.15%
	MANISTEE CITY #5		27	632	98	15.50%
	MANISTEE CITY #6		24	628	109	17.35%
	MANISTEE CITY #7		16	486	44	9.05%
	CITY OF MANISTEE AVCB0		61	0	244	0.00%
	TOTAL:		1388	18081	5087	28.13%
PAULA MANDERFIELD	ARCADIA TOWNSHIP		59	547	281	51.37%
	BEAR LAKE TOWNSHIP		61	1300	411	31.61%
	BROWN TOWNSHIP		29	549	172	31.32%
	CLEON TOWNSHIP		13	742	75	10.10%
	DICKSON TOWNSHIP		34	742	145	19.54%
	FILER TOWNSHIP		77	2006	627	31.25%
	MANISTEE TOWNSHIP PRECINCT 1-5		68	2013	397	19.72%
	MANISTEE TWP AVCB PRECINCT 1-5		36	0	165	0.00%
	MAPLE GROVE TOWNSHIP		40	1023	232	22.67%
	MARILLA TOWNSHIP		15	285	90	31.57%
	NORMAN TOWNSHIP		69	1416	549	38.77%
	ONEKAMA TOWNSHIP PRECINCT 1A-1		64	566	229	40.45%
	PLEASANTON TOWNSHIP		34	683	272	39.82%
	SPRINGDALE TOWNSHIP		11	662	78	11.78%
	STRONACH TOWNSHIP		43	687	318	46.28%
	MANISTEE CITY #1		36	761	196	25.75%
	MANISTEE CITY #2		23	944	145	15.36%
	MANISTEE CITY #3		32	838	152	18.13%
	MANISTEE CITY #4		9	571	58	10.15%
	MANISTEE CITY #5		13	632	98	15.50%

CANDIDATE	PRECINCT	POLL BOOK #	NO. OF VOTES	REG. VOTERS	POLLED VOTERS	% OF VOTE
	MANISTEE CITY #6		16	628	109	17.35%
	MANISTEE CITY #7		7	486	44	9.05%
	CITY OF MANISTEE AVCB0		39	0	244	0.00%
	TOTAL:		828	18081	5087	28.13%

911 CENTRAL DISPATCH RENEWAL PROPOSITION

YES	ARCADIA TOWNSHIP		195	547	281	51.37%
	BEAR LAKE TOWNSHIP		273	1300	411	31.61%
	BROWN TOWNSHIP		106	549	172	31.32%
	CLEON TOWNSHIP		41	742	75	10.10%
	DICKSON TOWNSHIP		96	742	145	19.54%
	FILER TOWNSHIP		359	2006	627	31.25%
	MANISTEE TOWNSHIP PRECINCT 1-5		273	2013	397	19.72%
	MANISTEE TWP AVCB PRECINCT 1-5		112	0	165	0.00%
	MAPLE GROVE TOWNSHIP		153	1023	232	22.67%
	MARILLA TOWNSHIP		41	285	90	31.57%
	NORMAN TOWNSHIP		314	1416	549	38.77%
	ONEKAMA TOWNSHIP PRECINCT 1A-1		305	566	229	40.45%
	PLEASANTON TOWNSHIP		140	683	272	39.82%
	SPRINGDALE TOWNSHIP		50	662	78	11.78%
	STRONACH TOWNSHIP		167	687	318	46.28%
	MANISTEE CITY #1		149	761	196	25.75%
	MANISTEE CITY #2		91	944	145	15.36%
	MANISTEE CITY #3		110	838	152	18.13%
	MANISTEE CITY #4		30	571	58	10.15%
	MANISTEE CITY #5		63	632	98	15.50%
	MANISTEE CITY #6		69	628	109	17.35%
	MANISTEE CITY #7		24	486	44	9.05%
	CITY OF MANISTEE AVCB0		159	0	244	0.00%
	TOTAL:		3320	18081	5087	28.13%
NO	ARCADIA TOWNSHIP		57	547	281	51.37%
	BEAR LAKE TOWNSHIP		83	1300	411	31.61%
	BROWN TOWNSHIP		44	549	172	31.32%
	CLEON TOWNSHIP		21	742	75	10.10%
	DICKSON TOWNSHIP		34	742	145	19.54%
	FILER TOWNSHIP		150	2006	627	31.25%
	MANISTEE TOWNSHIP PRECINCT 1-5		118	2013	397	19.72%
	MANISTEE TWP AVCB PRECINCT 1-5		31	0	165	0.00%
	MAPLE GROVE TOWNSHIP		48	1023	232	22.67%
	MARILLA TOWNSHIP		28	285	90	31.57%

Statement of Votes Cast
Marquette County, Michigan
August 5, 2008 Primary Election
SOVC For Jurisdiction Wide, All Counters, All Races

	TURN OUT	REP US SENATOR	REP DI REP IN CONGRESS			REP D109 STATE REP	REP D110 STATE REP	REP SHERIFF	REP D6 COUNTY COMMISSION	REP D8 COUNTY COMMISSION
	Cards Cast	Jack Hoogendyk, Jr.	Tom Casperson	Linda Goldthorpe	Don Hooper	Doreen Takalo	John Larson	John Pizzi	Dan Adamini	Bob Struck
Jurisdiction Wide										
City of Ishpeming, Precinct 1	544	59	47	7	8	56	-	43	-	-
City of Ishpeming, Precinct 2	468	33	20	5	9	32	-	29	-	-
City of Marquette, Precinct 1	335	31	30	2	1	35	-	19	-	-
City of Marquette, Precinct 2	463	54	58	3	5	57	-	40	-	-
City of Marquette, Precinct 3	464	40	40	6	3	38	-	34	-	-
City of Marquette, Precinct 4	381	43	38	4	5	46	-	31	-	-
City of Marquette, Precinct 5	301	25	24	3	1	25	-	20	-	-
City of Marquette, Precinct 6	244	26	22	3	4	27	-	21	-	-
City of Marquette, Precinct 7	487	37	33	5	2	33	-	23	-	-
City of Negaunee, Precinct 1	387	24	25	4	2	26	-	21	-	-
City of Negaunee, Precinct 2	431	27	23	7	2	25	-	21	-	-
Champion Township, Precinct 1	47	2	2	0	1	2	-	1	-	-
Chocolay Charter Township, Precinct 1	520	96	92	11	8	99	-	73	-	-
Chocolay Charter Township, Precinct 2	607	111	101	11	9	104	-	87	-	-
Ely Township, Precinct 1	340	22	25	4	1	22	-	16	-	-
Ewing Township, Precinct 1	73	42	40	7	6	38	-	32	-	49
Forsyth Township, Precinct 1	714	67	64	9	7	71	-	55	-	68
Forsyth Township, Precinct 2	140	26	20	4	7	23	-	23	-	26
Forsyth Township, Precinct 3	235	26	24	3	2	26	-	21	-	26
Humboldt Township, Precinct 1	114	14	17	0	0	12	-	12	-	-
Ishpeming Township, Precinct 1	376	24	16	4	5	24	-	17	20	-
Ishpeming Township, Precinct 2	437	22	20	1	2	20	-	15	18	-
Marquette Charter Township, Precinct 1	641	75	66	12	6	76	-	47	64	-
Michigamme Township, Precinct 1	178	6	1	1	4	4	-	1	-	-
Negaunee Township, Precinct 1	565	31	34	5	3	33	-	18	-	-
Powell Township, Precinct 1	254	20	14	5	2	-	21	10	-	-
Powell Township, Precinct 2	63	5	5	1	0	-	5	3	-	-
Republic Township, Precinct 1	263	25	22	2	2	24	-	17	-	-
Richmond Township, Precinct 1	203	13	12	1	1	11	-	11	-	-
Sands Township, Precinct 1	290	56	53	8	5	53	-	40	-	-
Skandia Township, Precinct 1	133	22	21	5	1	25	-	15	-	-
Tilden Township, Precinct 1	244	15	12	0	5	15	-	12	-	-
Turin Township, Precinct 1	34	9	8	0	2	9	-	9	-	-
Wells Township, Precinct 1	59	16	25	0	1	18	-	13	-	25
West Branch Township, Precinct 1	192	32	41	3	1	29	-	24	-	39
Total	11227	1176	1095	146	123	1138	26	874	102	233

Statement of Votes Cast
Marquette County, Michigan
August 5, 2008 Primary Election
SOVC For Jurisdiction Wide, All Counters, All Races

	REP WEST BRANCH DELEGATE		REP ARQUET CITY #4 ELEGAT	REP ARQUET CITY #5 ELEGAT	REP ARQUET CITY #7 ELEGAT	DEM US ENATOR	DEM D1 REP IN ONGRES	DEM D109 STATE REP	DEM D110 STATE REP	
	Dennis Takalo	Doreen Takalo	Jeffrey D. Collins	Luke Londo	Carolyn A. McDonald	Carl Levin	Bart Stupak	Steven W. Lindberg	John L. Faccin	Michael A. Lahti
Jurisdiction Wide										
City of Ishpeming, Precinct 1	-	-	-	-	-	406	414	407	-	-
City of Ishpeming, Precinct 2	-	-	-	-	-	388	387	378	-	-
City of Marquette, Precinct 1	-	-	-	-	-	229	239	228	-	-
City of Marquette, Precinct 2	-	-	-	-	-	324	334	316	-	-
City of Marquette, Precinct 3	-	-	-	-	-	349	355	344	-	-
City of Marquette, Precinct 4	-	-	36	-	-	260	276	260	-	-
City of Marquette, Precinct 5	-	-	-	23	-	226	239	222	-	-
City of Marquette, Precinct 6	-	-	-	-	-	178	184	174	-	-
City of Marquette, Precinct 7	-	-	-	-	27	367	375	359	-	-
City of Negaunee, Precinct 1	-	-	-	-	-	296	298	282	-	-
City of Negaunee, Precinct 2	-	-	-	-	-	334	346	336	-	-
Champion Township, Precinct 1	-	-	-	-	-	35	36	34	-	-
Chocolay Charter Township, Precinct 1	-	-	-	-	-	322	332	330	-	-
Chocolay Charter Township, Precinct 2	-	-	-	-	-	388	396	373	-	-
Ely Township, Precinct 1	-	-	-	-	-	266	272	258	-	-
Ewing Township, Precinct 1	-	-	-	-	-	13	12	13	-	-
Forsyth Township, Precinct 1	-	-	-	-	-	522	538	520	-	-
Forsyth Township, Precinct 2	-	-	-	-	-	77	88	78	-	-
Forsyth Township, Precinct 3	-	-	-	-	-	168	174	172	-	-
Humboldt Township, Precinct 1	-	-	-	-	-	75	80	84	-	-
Ishpeming Township, Precinct 1	-	-	-	-	-	273	288	276	-	-
Ishpeming Township, Precinct 2	-	-	-	-	-	335	339	335	-	-
Marquette Charter Township, Precinct 1	-	-	-	-	-	428	439	423	-	-
Michigamme Township, Precinct 1	-	-	-	-	-	140	138	123	-	-
Negaunee Township, Precinct 1	-	-	-	-	-	444	456	435	-	-
Powell Township, Precinct 1	-	-	-	-	-	190	197	-	23	163
Powell Township, Precinct 2	-	-	-	-	-	46	48	-	7	35
Republic Township, Precinct 1	-	-	-	-	-	204	206	196	-	-
Richmond Township, Precinct 1	-	-	-	-	-	162	168	165	-	-
Sands Township, Precinct 1	-	-	-	-	-	177	183	179	-	-
Skandia Township, Precinct 1	-	-	-	-	-	84	87	85	-	-
Tilden Township, Precinct 1	-	-	-	-	-	186	191	177	-	-
Turin Township, Precinct 1	-	-	-	-	-	18	21	17	-	-
Wells Township, Precinct 1	-	-	-	-	-	22	26	22	-	-
West Branch Township, Precinct 1	27	25	-	-	-	113	122	115	-	-
Total	27	25	36	23	27	8045	8284	7716	30	198

Statement of Votes Cast
Marquette County, Michigan
August 5, 2008 Primary Election
SOVC For Jurisdiction Wide, All Counters, All Races

	DEM EGAUNE CITY #2 ELEGAT	NP 4TH APPELLATE COURT JUDGE				NP 25TH CIRCUIT COURT JUDGE			
	Irene Iimonen	Eric Doster	Jim Howell	Michael J. Kelly	Paula Manderfield	Kevin Koch	Jennifer A. Mazzuchi	Timothy C. Quinnell	Karl Weber
Jurisdiction Wide									
City of Ishpeming, Precinct 1	-	20	33	164	184	169	202	44	108
City of Ishpeming, Precinct 2	-	25	24	137	139	139	161	40	84
City of Marquette, Precinct 1	-	12	15	88	93	43	183	42	47
City of Marquette, Precinct 2	-	13	25	130	151	51	262	64	69
City of Marquette, Precinct 3	-	14	27	118	150	61	272	65	40
City of Marquette, Precinct 4	-	13	18	85	127	38	220	60	47
City of Marquette, Precinct 5	-	10	15	74	98	22	176	49	46
City of Marquette, Precinct 6	-	8	12	54	81	50	120	42	19
City of Marquette, Precinct 7	-	15	25	97	171	60	275	61	74
City of Negaunee, Precinct 1	-	12	25	98	113	214	71	18	58
City of Negaunee, Precinct 2	277	9	26	115	140	209	100	12	77
Champion Township, Precinct 1	-	2	4	8	15	6	24	3	3
Chocolay Charter Township, Precinct 1	-	35	21	122	153	86	251	56	57
Chocolay Charter Township, Precinct 2	-	37	32	140	188	93	304	77	93
Ely Township, Precinct 1	-	23	22	104	90	119	113	27	46
Ewing Township, Precinct 1	-	4	7	17	17	9	22	2	15
Forsyth Township, Precinct 1	-	30	41	189	180	174	240	72	83
Forsyth Township, Precinct 2	-	6	11	40	36	26	47	17	22
Forsyth Township, Precinct 3	-	8	9	73	68	63	89	25	24
Humboldt Township, Precinct 1	-	5	13	31	34	48	23	7	18
Ishpeming Township, Precinct 1	-	18	24	90	106	112	129	32	42
Ishpeming Township, Precinct 2	-	21	32	117	111	118	169	22	71
Marquette Charter Township, Precinct 1	-	22	26	151	169	89	309	82	87
Michigamme Township, Precinct 1	-	3	6	29	50	29	59	10	26
Negaunee Township, Precinct 1	-	26	32	145	177	217	167	40	85
Powell Township, Precinct 1	-	8	17	67	60	47	77	32	34
Powell Township, Precinct 2	-	2	1	17	12	5	22	9	7
Republic Township, Precinct 1	-	10	13	61	72	65	76	36	28
Richmond Township, Precinct 1	-	10	9	54	60	139	24	9	16
Sands Township, Precinct 1	-	19	14	70	84	54	121	44	36
Skandia Township, Precinct 1	-	11	7	31	40	26	50	18	15
Tilden Township, Precinct 1	-	10	15	72	56	79	87	24	22
Turin Township, Precinct 1	-	0	1	8	6	4	7	2	5
Wells Township, Precinct 1	-	1	4	10	6	9	7	5	7
West Branch Township, Precinct 1	-	4	7	51	61	41	77	22	19
Total	277	466	613	2857	3298	2714	4536	1170	1530

DISTRICT CANVASS

MASON COUNTY, MICHIGAN
PRIMARY ELECTION
AUGUST 5, 2008
REPUBLICAN PARTY

PRINTED 08/08/08, 11:47 AM

25 PRECINCTS	REGISTERED VOTERS	BALLOTS CAST	TURNOUT PERCENTAGE	UNITED STATES SENATOR MASON COUNTY: John Cornyn	REPRESENTATIVE IN CONGRESS MASON COUNTY: Pete Hoekstra	REPRESENTAVE IN STATE LEGISLATURE MASON COUNTY: Gregory Vereusen	Fred Garza	Jan Cameron	Mich. Manuel
0001 City of Ludington P	900	109	12.11	80	96	4	23	26	55
0002 City of Ludington,	1067	108	10.12	88	100	2	46	19	39
0003 City of Ludington,	927	93	10.03	71	89	3	24	16	44
0004 City of Ludington,	815	42	5.15	35	39	1	9	13	15
0005 City of Ludington,	1077	119	11.05	84	107	5	33	19	59
0006 City of Ludington,	872	85	9.75	58	70	3	21	13	42
0007 City of Scottville,	483	36	7.45	28	33	2	8	14	8
0008 City of Scottville,	442	33	7.47	23	28	2	7	14	9
0009 Amber Township Pct	1824	148	8.11	119	134	8	48	41	47
0010 Branch Township Pre	955	87	9.11	62	68	4	23	20	31
0011 Custer Township Pre	977	88	9.01	63	81	1	42	8	31
0012 Eden Township, Prec	423	42	9.93	33	35	2	22	4	14
0013 Free Soil Township,	665	46	6.92	31	39	0	21	12	11
0014 Grant Township Prec	780	38	4.87	30	35	0	11	18	8
0015 Hamlin Township Pre	1133	251	22.15	176	199	7	63	33	115
0016 Hamlin Township Pre	1682	354	21.05	231	286	9	79	71	149
0017 Logan Township Prec	255	34	13.33	25	29	2	9	4	12
0018 Meade Township Prec	116	19	16.38	12	18	0	9	6	3
0019 PM Charter Pct 1	523	82	15.68	59	69	7	22	10	33
0020 PM Charter Pct 2	1277	173	13.55	138	153	10	52	44	52
0021 Riverton Township P	859	160	18.63	100	129	8	52	19	57
0022 Sheridan Township P	760	47	6.18	33	40	3	17	3	18
0023 Sherman Township Pc	854	65	7.61	51	57	0	21	11	32
0024 Summit Township Pct	851	162	19.04	121	135	6	45	42	50
0025 Victory Township Pc	1079	114	10.57	91	102	8	57	11	34
GRAND TOTALS	21596	2535	11.74	1842	2171	97	764	491	968

DISTRICT CANVASS

MASON COUNTY, MICHIGAN
PRIMARY ELECTION
AUGUST 5, 2008
OEMOCRATIC PARTY

PRINTED 08/08/08, 11:47 AM

25 PRECINCTS	REGISTERED VOTERS	BALLOTS CAST	TURNOUT PERCENTAGE	UNITED STATES SENATOR MASON COUNTY: Carl Levin	REPRESENTATIVE IN CONGRESS MASON COUNTY: Fred Johnson	REPRESENTATIVE IN STATE LEGISLATURE MASON COUNTY: Dan Scripps	PROSECUTING ATTORNEY MASON COUNTY: Paul R. Spaniola
0001 City of Ludington P	900	40	4.44	37	36	38	35
0002 City of Ludington, 2	1067	45	4.22	43	38	42	42
0003 City of Ludington, 3	927	41	4.42	38	33	36	37
0004 City of Ludington, 4	815	38	4.66	37	34	35	35
0005 City of Ludington, 5	1077	54	5.01	46	42	50	49
0006 City of Ludington, 6	872	39	4.47	37	36	38	36
0007 City of Scottville, 1	483	29	6.00	28	26	28	26
0008 City of Scottville, 2	442	17	3.85	15	13	15	15
0009 Amber Township Pct	1824	56	3.07	51	42	53	44
0010 Branch Township Pre	955	39	4.08	35	30	31	29
0011 Custer Township Pre	977	39	3.99	35	29	33	32
0012 Eden Township, Prec	423	25	5.91	24	22	24	24
0013 Free Soil Township,	665	52	7.82	50	40	47	44
0014 Grant Township Prec	780	55	7.05	46	42	47	47
0015 Hamlin Township Pre 1	1133	69	6.09	65	61	64	57
0016 Hamlin Township Pre 2	16B2	85	5.05	80	73	77	69
0017 Logan Township Prec	255	11	4.31	11	11	11	10
0018 Meade Township Prec	116	7	6.03	7	6	6	6
0019 PM Charter Pct 1	523	38	7.27	37	32	33	32
0020 PM Charter Pct 2	1277	97	7.60	90	82	90	86
0021 Riverton Township P	859	26	3.03	25	23	23	23
0022 Sheridan Township P	760	53	6.97	46	39	42	39
0023 Sherman Township Pc	854	25	2.93	22	19	22	20
0024 Summit Township Pct	851	35	4.11	35	33	35	31
0025 Victory Township Pc	1079	42	3.89	41	37	40	39
GRAND TOTALS	21596	1057	4.89	981	879	960	907

25 PRECINCTS	REGISTERED VOTERS	BALLOTS CAST	TURNOUT PERCENTAGE	JUDGE OF COURT OF APPEALS MASON COUNTY			
				Edward Post	John Hilliard	Mich. Kelly	Paul Mandeville
0001 City of Ludington P	900	155	17.22	9	9	29	23
0002 City of Ludington, 2	1067	155	14.53	17	8	33	20
0003 City of Ludington, 3	927	134	14.46	16	8	27	13
0004 City of Ludington, 4	815	85	10.43	5	3	16	13
0005 City of Ludington, 5	1077	179	16.62	14	13	21	31
0006 City of Ludington, 6	872	128	14.68	12	7	30	16
0007 City of Scottville, 1	483	66	13.66	5	3	20	8
0008 City of Scottville, 2	442	52	11.76	8	4	5	10
0009 Amber Township Pct	1824	207	11.35	20	14	27	32
0010 Branch Township Pre	955	131	13.72	14	7	19	25
0011 Custer Township Pre	977	129	13.20	8	9	15	11
0012 Eden Township, Prec	423	72	17.02	3	4	14	9
0013 Free Soil Township,	665	99	14.89	10	5	21	15
0014 Grant Township Prec	780	97	12.44	9	4	19	9
0015 Hamlin Township Pre 1	1133	324	28.60	21	28	84	44
0016 Hamlin Township Pre 2	1682	445	26.46	35	32	97	77
0017 Logan Township Prec	255	45	17.65	1	5	11	6
0018 Meade Township Prec	116	27	23.28	3	2	3	3
0019 PM Charter Pct 1	523	121	23.14	9	5	42	15
0020 PM Charter Pct 2	1277	290	22.71	28	14	61	59
0021 Riverton Township P	859	189	22.00	20	12	25	21
0022 Sheridan Township P	760	100	13.16	6	14	23	5
0023 Sherman Township Pc	854	90	10.54	8	8	13	12
0024 Summit Township Pct	851	200	23.50	15	10	62	31
0025 Victory Township Pc	1079	156	14.46	15	8	26	21
GRAND TOTALS	21596	3676	17.02	311	236	743	529

Mecosta_0808_Primary_E

August 5, 2008

Precinct Report

Mecosta County

CITY OF BIG RAPIDS PRECINCT 1

Registration & Turnout			569
Election Day Turnout		30	5.27%
Election Day Manual Entry Turnout		0	0.00%
Absentees Turnout		30	5.27%
	Total...	60	10.54%

REP - U.S. Senate		(Final)
Jack Hoogendyk Jr	35	100.00%
Write-In	0	0.00%
Total...	35	0.00%

REP - 4th CONGRESSIONAL DISTRICT		(Final)
Dave Camp	46	100.00%
Write-In	0	0.00%
Total...	46	0.00%

REP - 102nd STATE REPRESENTATIVE DISTRICT		(Final)
Darwin L. Booher	44	100.00%
Write-In	0	0.00%
Total...	44	0.00%

REP - Prosecuting Attorney		(Final)
Peter Michael Jaklevic	46	100.00%
Write-In	0	0.00%
Total...	46	0.00%

REP - Sheriff		(Final)
John W. Sonntag	43	100.00%
Write-In	0	0.00%
Total...	43	0.00%

REP - County Clerk		(Final)
Marcee M. Purcell	44	100.00%
Write-In	0	0.00%
Total...	44	0.00%

REP - Treasurer		(Final)
Connie L. Scott	41	100.00%
Write-In	0	0.00%
Total...	41	0.00%

REP - Register of Deeds		(Final)
Tony L. Case	7	14.58%
Karen Hahn	41	85.42%
Write-In	0	0.00%
Total...	48	0.00%

REP - County Road Commissioner		(Final)
Nile W. Denslow	16	39.02%
Randy Maxwell	25	60.98%
Write-In	0	0.00%
Total...	41	0.00%

REP - Drain Commissioner		(Final)
Jackie Fitzgerald	29	59.18%
Greg Johnson	7	14.29%
Thomas H. Sage	13	26.53%

CITY OF BIG RAPIDS PRECINCT 1

REP - Drain Commissioner		(Final)
Write-In	0	0.00%
Total...	49	0.00%

REP - County Commissioner 7th District-2 yr		(Final)
Bill Routley	41	100.00%
Write-In	0	0.00%
Total...	41	0.00%

REP - City of Big Rapids 1 Precinct Delegate		(Final)
Jeffrey Barker	30	50.00%
Joyce R. Foster-Barker	28	46.67%
Write-In	2	3.33%
Total...	60	100.00%

DEM - U.S. Senate		(Final)
Carl Levin	4	100.00%
Write-In	0	0.00%
Total...	4	0.00%

DEM - 4th CONGRESSIONAL DISTRICT		(Final)
Andrew D. Concannon	3	100.00%
Write-In	0	0.00%
Total...	3	0.00%

DEM - 102nd STATE REPRESENTATIVE DISTRICT		(Final)
Nate Heffron	3	100.00%
Write-In	0	0.00%
Total...	3	0.00%

DEM - Prosecuting Attorney		(Final)
Write-In	1	100.00%
Total...	1	100.00%

DEM - Sheriff		(Final)
Write-In	1	100.00%
Total...	1	100.00%

DEM - County Clerk		(Final)
Write-In	1	100.00%
Total...	1	100.00%

DEM - Treasurer		(Final)
Write-In	1	100.00%
Total...	1	100.00%

DEM - Register of Deeds		(Final)
Write-In	1	100.00%
Total...	1	100.00%

DEM - County Road Commissioner		(Final)
Write-In	1	100.00%
Total...	1	100.00%

DEM - Drain Commissioner		(Final)
Write-In	1	100.00%
Total...	1	100.00%

CITY OF BIG RAPIDS PRECINCT 1

DEM - County Commissioner 7th District-2 yr		(Final)
Write-In	1	100.00%
Total...	1	100.00%

DEM - City of Big Rapids 1 Precinct Delegate Dem		(Final)
Write-In	4	100.00%
Total...	4	100.00%

4th District Judge of Court of Appeals		(Final)
Eric Doster	6	19.35%
Jim Howell	2	6.45%
Michael J. Kelly	10	32.26%
Paula Manderfield	13	41.94%
Write-In	0	0.00%
Total...	31	0.00%

CITY OF BIG RAPIDS PRECINCT 2

Registration & Turnout		1,119
Election Day Turnout	54	4.83%
Election Day Manual Entry Turnout	0	0.00%
Absentees Turnout	36	3.22%
Total...	90	8.04%

REP - U.S. Senate		(Final)
Jack Hoogendyk Jr	50	98.04%
Write-In	1	1.96%
Total...	51	100.00%

REP - 4th CONGRESSIONAL DISTRICT		(Final)
Dave Camp	59	100.00%
Write-In	0	0.00%
Total...	59	0.00%

REP - 102nd STATE REPRESENTATIVE DISTRICT		(Final)
Darwin L. Booher	58	96.67%
Write-In	2	3.33%
Total...	60	100.00%

REP - Prosecuting Attorney		(Final)
Peter Michael Jaklevic	57	100.00%
Write-In	0	0.00%
Total...	57	0.00%

REP - Sheriff		(Final)
John W. Sonntag	58	98.31%
Write-In	1	1.69%
Total...	59	100.00%

REP - County Clerk		(Final)
Marcee M. Purcell	59	100.00%
Write-In	0	0.00%
Total...	59	0.00%

REP - Treasurer		(Final)
Connie L. Scott	59	100.00%
Write-In	0	0.00%
Total...	59	0.00%

REP - Register of Deeds		(Final)
Tony L. Case	9	13.85%
Karen Hahn	56	86.15%
Write-In	0	0.00%
Total...	65	0.00%

REP - County Road Commissioner		(Final)
Nile W. Denslow	13	23.21%
Randy Maxwell	43	76.79%
Write-In	0	0.00%
Total...	56	0.00%

REP - Drain Commissioner		(Final)
Jackie Fitzgerald	31	47.69%
Greg Johnson	15	23.08%
Thomas H. Sage	19	29.23%

CITY OF BIG RAPIDS PRECINCT 2

REP - Drain Commissioner		(Final)
Write-In	0	0.00%
Total...	65	0.00%

REP - County Commissioner 6th District-2 yr		(Final)
Eric O'Neil	59	100.00%
Write-In	0	0.00%
Total...	59	0.00%

REP - City of Big Rapids 2 Precinct Delegate		(Final)
Write-In	0	0.00%
Total...	0	0.00%

DEM - U.S. Senate		(Final)
Carl Levin	19	100.00%
Write-In	0	0.00%
Total...	19	0.00%

DEM - 4th CONGRESSIONAL DISTRICT		(Final)
Andrew D. Concannon	19	100.00%
Write-In	0	0.00%
Total...	19	0.00%

DEM - 102nd STATE REPRESENTATIVE DISTRICT		(Final)
Nate Heffron	18	100.00%
Write-In	0	0.00%
Total...	18	0.00%

DEM - Prosecuting Attorney		(Final)
Write-In	1	100.00%
Total...	1	100.00%

DEM - Sheriff		(Final)
Write-In	1	100.00%
Total...	1	100.00%

DEM - County Clerk		(Final)
Write-In	1	100.00%
Total...	1	100.00%

DEM - Treasurer		(Final)
Write-In	1	100.00%
Total...	1	100.00%

DEM - Register of Deeds		(Final)
Write-In	1	100.00%
Total...	1	100.00%

DEM - County Road Commissioner		(Final)
Write-In	1	100.00%
Total...	1	100.00%

DEM - Drain Commissioner		(Final)
Write-In	1	100.00%
Total...	1	100.00%

CITY OF BIG RAPIDS PRECINCT 2

DEM - County Commissioner 6th District-2 yr		(Final)
Write-In	1	100.00%
Total...	1	100.00%

DEM - City of Big Rapids 2 Precinct Delegate Dem		(Final)
Write-In	6	100.00%
Total...	6	100.00%

4th District Judge of Court of Appeals		(Final)
Eric Doster	12	22.22%
Jim Howell	13	24.07%
Michael J. Kelly	16	29.63%
Paula Manderfield	13	24.07%
Write-In	0	0.00%
Total...	54	0.00%

CITY OF BIG RAPIDS PRECINCT 3

Registration & Turnout		875
Election Day Turnout	68	7.77%
Election Day Manual Entry Turnout	0	0.00%
Absentees Turnout	37	4.23%
Total...	105	12.00%

REP - U.S. Senate		(Final)
Jack Hoogendyk Jr	61	100.00%
Write-In	0	0.00%
Total...	61	0.00%

REP - 4th CONGRESSIONAL DISTRICT		(Final)
Dave Camp	68	100.00%
Write-In	0	0.00%
Total...	68	0.00%

REP - 102nd STATE REPRESENTATIVE DISTRICT		(Final)
Darwin L. Booher	70	100.00%
Write-In	0	0.00%
Total...	70	0.00%

REP - Prosecuting Attorney		(Final)
Peter Michael Jaklevic	64	100.00%
Write-In	0	0.00%
Total...	64	0.00%

REP - Sheriff		(Final)
John W. Sonntag	76	98.70%
Write-In	1	1.30%
Total...	77	100.00%

REP - County Clerk		(Final)
Marcee M. Purcell	71	100.00%
Write-In	0	0.00%
Total...	71	0.00%

REP - Treasurer		(Final)
Connie L. Scott	74	100.00%
Write-In	0	0.00%
Total...	74	0.00%

REP - Register of Deeds		(Final)
Tony L. Case	15	18.99%
Karen Hahn	64	81.01%
Write-In	0	0.00%
Total...	79	0.00%

REP - County Road Commissioner		(Final)
Nile W. Denslow	24	32.88%
Randy Maxwell	49	67.12%
Write-In	0	0.00%
Total...	73	0.00%

REP - Drain Commissioner		(Final)
Jackie Fitzgerald	45	54.88%
Greg Johnson	20	24.39%
Thomas H. Sage	17	20.73%

CITY OF BIG RAPIDS PRECINCT 3

REP - Drain Commissioner		(Final)
Write-In	0	0.00%
Total...	82	0.00%

REP - County Commissioner 6th District-2 yr		(Final)
Eric O'Neil	69	100.00%
Write-In	0	0.00%
Total...	69	0.00%

REP - City of Big Rapids 3 Precinct Delegate		(Final)
Mike Miller	55	94.83%
Write-In	3	5.17%
Total...	58	100.00%

DEM - U.S. Senate		(Final)
Carl Levin	16	100.00%
Write-In	0	0.00%
Total...	16	0.00%

DEM - 4th CONGRESSIONAL DISTRICT		(Final)
Andrew D. Concannon	15	100.00%
Write-In	0	0.00%
Total...	15	0.00%

DEM - 102nd STATE REPRESENTATIVE DISTRICT		(Final)
Nate Heffron	14	100.00%
Write-In	0	0.00%
Total...	14	0.00%

DEM - Prosecuting Attorney		(Final)
Write-In	1	100.00%
Total...	1	100.00%

DEM - Sheriff		(Final)
Write-In	0	0.00%
Total...	0	0.00%

DEM - County Clerk		(Final)
Write-In	0	0.00%
Total...	0	0.00%

DEM - Treasurer		(Final)
Write-In	0	0.00%
Total...	0	0.00%

DEM - Register of Deeds		(Final)
Write-In	0	0.00%
Total...	0	0.00%

DEM - County Road Commissioner		(Final)
Write-In	0	0.00%
Total...	0	0.00%

DEM - Drain Commissioner		(Final)
Write-In	0	0.00%
Total...	0	0.00%

CITY OF BIG RAPIDS PRECINCT 3

DEM - County Commissioner 6th District-2 yr		(Final)
Write-In	0	0.00%
Total...	**0**	**0.00%**

DEM - City of Big Rapids 3 Precinct Delegate Dem		(Final)
Write-In	0	0.00%
Total...	**0**	**0.00%**

4th District Judge of Court of Appeals		(Final)
Eric Doster	11	20.75%
Jim Howell	1	1.89%
Michael J. Kelly	**24**	**45.28%**
Paula Manderfield	17	32.08%
Write-In	0	0.00%
Total...	**53**	**0.00%**

CITY OF BIG RAPIDS PRECINCT 4

Registration & Turnout		1,359
Election Day Turnout	55	4.05%
Election Day Manual Entry Turnout	0	0.00%
Absentees Turnout	59	4.34%
Total...	**114**	**8.39%**

REP - U.S. Senate		(Final)
Jack Hoogendyk Jr	**67**	**100.00%**
Write-In	0	0.00%
Total...	**67**	**0.00%**

REP - 4th CONGRESSIONAL DISTRICT		(Final)
Dave Camp	**74**	**100.00%**
Write-In	0	0.00%
Total...	**74**	**0.00%**

REP - 102nd STATE REPRESENTATIVE DISTRICT		(Final)
Darwin L. Booher	**71**	**100.00%**
Write-In	0	0.00%
Total...	**71**	**0.00%**

REP - Prosecuting Attorney		(Final)
Peter Michael Jaklevic	**70**	**100.00%**
Write-In	0	0.00%
Total...	**70**	**0.00%**

REP - Sheriff		(Final)
John W. Sonntag	**73**	**100.00%**
Write-In	0	0.00%
Total...	**73**	**0.00%**

REP - County Clerk		(Final)
Marcee M. Purcell	**71**	**100.00%**
Write-In	0	0.00%
Total...	**71**	**0.00%**

REP - Treasurer		(Final)
Connie L. Scott	**69**	**100.00%**
Write-In	0	0.00%
Total...	**69**	**0.00%**

REP - Register of Deeds		(Final)
Tony L. Case	8	10.13%
Karen Hahn	**71**	**89.87%**
Write-In	0	0.00%
Total...	**79**	**0.00%**

REP - County Road Commissioner		(Final)
Nile W. Denslow	26	34.67%
Randy Maxwell	**49**	**65.33%**
Write-In	0	0.00%
Total...	**75**	**0.00%**

REP - Drain Commissioner		(Final)
Jackie Fitzgerald	**37**	**46.84%**
Greg Johnson	24	30.38%
Thomas H. Sage	18	22.78%

CITY OF BIG RAPIDS PRECINCT 4

REP - Drain Commissioner		(Final)
Write-In	0	0.00%
Total...	**79**	**0.00%**

REP - County Commissioner 7th District-2 yr		(Final)
Bill Routley	**73**	**100.00%**
Write-In	0	0.00%
Total...	**73**	**0.00%**

REP - City of Big Rapids 4 Precinct Delegate		(Final)
Mae Emerson	61	98.39%
Write-In	1	1.61%
Total...	**62**	**100.00%**

DEM - U.S. Senate		(Final)
Carl Levin	**25**	**100.00%**
Write-In	0	0.00%
Total...	**25**	**0.00%**

DEM - 4th CONGRESSIONAL DISTRICT		(Final)
Andrew D. Concannon	**23**	**100.00%**
Write-In	0	0.00%
Total...	**23**	**0.00%**

DEM - 102nd STATE REPRESENTATIVE DISTRICT		(Final)
Nate Heffron	**24**	**100.00%**
Write-In	0	0.00%
Total...	**24**	**0.00%**

DEM - Prosecuting Attorney		(Final)
Write-In	0	0.00%
Total...	**0**	**0.00%**

DEM - Sheriff		(Final)
Write-In	**1**	**100.00%**
Total...	**1**	**100.00%**

DEM - County Clerk		(Final)
Write-In	0	0.00%
Total...	**0**	**0.00%**

DEM - Treasurer		(Final)
Write-In	**1**	**100.00%**
Total...	**1**	**100.00%**

DEM - Register of Deeds		(Final)
Write-In	0	0.00%
Total...	**0**	**0.00%**

DEM - County Road Commissioner		(Final)
Write-In	0	0.00%
Total...	**0**	**0.00%**

DEM - Drain Commissioner		(Final)
Write-In	0	0.00%
Total...	**0**	**0.00%**

CITY OF BIG RAPIDS PRECINCT 4

DEM - County Commissioner 7th District-2 yr		(Final)
Write-In	0	0.00%
Total...	**0**	**0.00%**

DEM - City of Big Rapids 4 Precinct Delegate Dem		(Final)
Write-In	**1**	**100.00%**
Total...	**1**	**100.00%**

4th District Judge of Court of Appeals		(Final)
Eric Doster	12	15.19%
Jim Howell	9	11.39%
Michael J. Kelly	27	34.18%
Paula Manderfield	**31**	**39.24%**
Write-In	0	0.00%
Total...	**79**	**0.00%**

CITY OF BIG RAPIDS PRECINCT 5

Registration & Turnout			469
Election Day Turnout		82	17.48%
Election Day Manual Entry Turnout		0	0.00%
Absentees Turnout		45	9.59%
	Total...	127	27.08%

REP - U.S. Senate			(Final)
Jack Hoogendyk Jr		67	100.00%
Write-In		0	0.00%
	Total...	67	0.00%

REP - 4th CONGRESSIONAL DISTRICT			(Final)
Dave Camp		86	100.00%
Write-In		0	0.00%
	Total...	86	0.00%

REP - 102nd STATE REPRESENTATIVE DISTRICT			(Final)
Darwin L. Booher		89	100.00%
Write-In		0	0.00%
	Total...	89	0.00%

REP - Prosecuting Attorney			(Final)
Peter Michael Jaklevic		81	98.78%
Write-In		1	1.22%
	Total...	82	100.00%

REP - Sheriff			(Final)
John W. Sonntag		88	98.88%
Write-In		1	1.12%
	Total...	89	100.00%

REP - County Clerk			(Final)
Marcee M. Purcell		84	100.00%
Write-In		0	0.00%
	Total...	84	0.00%

REP - Treasurer			(Final)
Connie L. Scott		82	100.00%
Write-In		0	0.00%
	Total...	82	0.00%

REP - Register of Deeds			(Final)
Tony L. Case		6	5.94%
Karen Hahn		95	94.06%
Write-In		0	0.00%
	Total...	101	0.00%

REP - County Road Commissioner			(Final)
Nile W. Denslow		22	28.57%
Randy Maxwell		55	71.43%
Write-In		0	0.00%
	Total...	77	0.00%

REP - Drain Commissioner			(Final)
Jackie Fitzgerald		66	66.00%
Greg Johnson		11	11.00%
Thomas H. Sage		23	23.00%

CITY OF BIG RAPIDS PRECINCT 5

REP - Drain Commissioner			(Final)
Write-In		0	0.00%
	Total...	100	0.00%

REP - County Commissioner 6th District-2 yr			(Final)
Eric O'Neil		82	98.80%
Write-In		1	1.20%
	Total...	83	100.00%

REP - City of Big Rapids 5 Precinct Delegate			(Final)
Judy Irvin		77	98.72%
Write-In		1	1.28%
	Total...	78	100.00%

DEM - U.S. Senate			(Final)
Carl Levin		16	100.00%
Write-In		0	0.00%
	Total...	16	0.00%

DEM - 4th CONGRESSIONAL DISTRICT			(Final)
Andrew D. Concannon		11	100.00%
Write-In		0	0.00%
	Total...	11	0.00%

DEM - 102nd STATE REPRESENTATIVE DISTRICT			(Final)
Nate Heffron		13	100.00%
Write-In		0	0.00%
	Total...	13	0.00%

DEM - Prosecuting Attorney			(Final)
Write-In		1	100.00%
	Total...	1	100.00%

DEM - Sheriff			(Final)
Write-In		3	100.00%
	Total...	3	100.00%

DEM - County Clerk			(Final)
Write-In		2	100.00%
	Total...	2	100.00%

DEM - Treasurer			(Final)
Write-In		1	100.00%
	Total...	1	100.00%

DEM - Register of Deeds			(Final)
Write-In		2	100.00%
	Total...	2	100.00%

DEM - County Road Commissioner			(Final)
Write-In		2	100.00%
	Total...	2	100.00%

DEM - Drain Commissioner			(Final)
Write-In		2	100.00%
	Total...	2	100.00%

CITY OF BIG RAPIDS PRECINCT 5

DEM - County Commissioner 6th District-2 yr			(Final)
Write-In		1	100.00%
	Total...	1	100.00%

DEM - City of Big Rapids 5 Precinct Delegate Dem			(Final)
Pat Tobin		11	100.00%
Write-In		0	0.00%
	Total...	11	0.00%

4th District Judge of Court of Appeals			(Final)
Eric Doster		21	25.93%
Jim Howell		5	6.17%
Michael J. Kelly		19	23.46%
Paula Manderfield		35	43.21%
Write-In		1	1.23%
	Total...	81	100.00%

AETNA TOWNSHIP

Registration & Turnout			1,366
Election Day Turnout		190	13.91%
Election Day Manual Entry Turnout		0	0.00%
Absentees Turnout		0	0.00%
	Total...	190	13.91%

REP - U.S. Senate			(Final)
Jack Hoogendyk Jr		119	100.00%
Write-In		0	0.00%
	Total...	119	0.00%

REP - 4th CONGRESSIONAL DISTRICT			(Final)
Dave Camp		133	99.25%
Write-In		1	0.75%
	Total...	134	100.00%

REP - 102nd STATE REPRESENTATIVE DISTRICT			(Final)
Darwin L. Booher		128	100.00%
Write-In		0	0.00%
	Total...	128	0.00%

REP - Prosecuting Attorney			(Final)
Peter Michael Jaklevic		122	99.19%
Write-In		1	0.81%
	Total...	123	100.00%

REP - Sheriff			(Final)
John W. Sonntag		130	98.48%
Write-In		2	1.52%
	Total...	132	100.00%

REP - County Clerk			(Final)
Marcee M. Purcell		125	99.21%
Write-In		1	0.79%
	Total...	126	100.00%

REP - Treasurer			(Final)
Connie L. Scott		132	99.25%
Write-In		1	0.75%
	Total...	133	100.00%

REP - Register of Deeds			(Final)
Tony L. Case		42	31.11%
Karen Hahn		92	68.15%
Write-In		1	0.74%
	Total...	135	100.00%

REP - County Road Commissioner			(Final)
Nile W. Denslow		80	59.26%
Randy Maxwell		54	40.00%
Write-In		1	0.74%
	Total...	135	100.00%

REP - Drain Commissioner			(Final)
Jackie Fitzgerald		63	46.67%
Greg Johnson		27	20.00%
Thomas H. Sage		44	32.59%

AETNA TOWNSHIP

REP - Drain Commissioner		(Final)
Write-In	1	0.74%
Total...	135	100.00%

REP - County Commissioner 4th District-2 yr		(Final)
Raymond Steinke	118	95.93%
Write-In	5	4.07%
Total...	123	100.00%

REP - Aetna Township Supervisor		(Final)
Charles Cornell	91	65.94%
Susan A. Hart	30	21.74%
Charles Taylor	16	11.59%
Write-In	1	0.72%
Total...	138	100.00%

REP - Aetna Township Clerk		(Final)
Delores Barringer	126	100.00%
Write-In	0	0.00%
Total...	126	0.00%

REP - Aetna Township Treasurer		(Final)
Jan Eckert	102	75.00%
Judy Taylor	33	24.26%
Write-In	1	0.74%
Total...	136	100.00%

REP - Aetna Township Trustee		(Final)
Barbie J. Cornell	117	58.21%
Shirley Morse	83	41.29%
Write-In	1	0.50%
Total...	201	100.00%

REP - Aetna Township Precinct Delegate		(Final)
Write-In	9	100.00%
Total...	9	100.00%

DEM - U.S. Senate		(Final)
Carl Levin	43	100.00%
Write-In	0	0.00%
Total...	43	0.00%

DEM - 4th CONGRESSIONAL DISTRICT		(Final)
Andrew D. Concannon	40	100.00%
Write-In	0	0.00%
Total...	40	0.00%

DEM - 102nd STATE REPRESENTATIVE DISTRICT		(Final)
Nate Heffron	40	100.00%
Write-In	0	0.00%
Total...	40	0.00%

DEM - Prosecuting Attorney		(Final)
Write-In	3	100.00%
Total...	3	100.00%

AETNA TOWNSHIP

DEM - Sheriff		(Final)
Write-In	4	100.00%
Total...	4	100.00%

DEM - County Clerk		(Final)
Write-In	4	100.00%
Total...	4	100.00%

DEM - Treasurer		(Final)
Write-In	3	100.00%
Total...	3	100.00%

DEM - Register of Deeds		(Final)
Write-In	3	100.00%
Total...	3	100.00%

DEM - County Road Commissioner		(Final)
Write-In	3	100.00%
Total...	3	100.00%

DEM - Drain Commissioner		(Final)
Write-In	3	100.00%
Total...	3	100.00%

DEM - County Commissioner 4th District-2 yr		(Final)
Write-In	3	100.00%
Total...	3	100.00%

DEM - Aetna Township Supervisor		(Final)
Connie Boerma Schultz	38	100.00%
Write-In	0	0.00%
Total...	38	0.00%

DEM - Aetna Township Clerk		(Final)
Write-In	3	100.00%
Total...	3	100.00%

DEM - Aetna Township Treasurer		(Final)
Write-In	7	100.00%
Total...	7	100.00%

DEM - Aetna Township Trustee		(Final)
Write-In	5	100.00%
Total...	5	100.00%

DEM - Aetna Township Precinct Delegate Dem		(Final)
Write-In	5	100.00%
Total...	5	100.00%

4th District Judge of Court of Appeals		(Final)
Eric Doster	10	13.70%
Jim Howell	7	9.59%
Michael J. Kelly	37	50.68%
Paula Manderfield	19	26.03%
Write-In	0	0.00%
Total...	73	0.00%

AUSTIN TOWNSHIP

Registration & Turnout			910
Election Day Turnout		137	15.05%
Election Day Manual Entry Turnout		0	0.00%
Absentees Turnout		0	0.00%
	Total...	137	15.05%

REP - U.S. Senate			(Final)
Jack Hoogendyk Jr		92	100.00%
Write-In		0	0.00%
	Total...	92	0.00%

REP - 4th CONGRESSIONAL DISTRICT			(Final)
Dave Camp		100	100.00%
Write-In		0	0.00%
	Total...	100	0.00%

REP - 102nd STATE REPRESENTATIVE DISTRICT			(Final)
Darwin L. Booher		101	100.00%
Write-In		0	0.00%
	Total...	101	0.00%

REP - Prosecuting Attorney			(Final)
Peter Michael Jaklevic		95	100.00%
Write-In		0	0.00%
	Total...	95	0.00%

REP - Sheriff			(Final)
John W. Sonntag		98	100.00%
Write-In		0	0.00%
	Total...	98	0.00%

REP - County Clerk			(Final)
Marcee M. Purcell		95	100.00%
Write-In		0	0.00%
	Total...	95	0.00%

REP - Treasurer			(Final)
Connie L. Scott		99	100.00%
Write-In		0	0.00%
	Total...	99	0.00%

REP - Register of Deeds			(Final)
Tony L. Case		26	26.53%
Karen Hahn		72	73.47%
Write-In		0	0.00%
	Total...	98	0.00%

REP - County Road Commissioner			(Final)
Nile W. Denslow		48	51.06%
Randy Maxwell		45	47.87%
Write-In		1	1.06%
	Total...	94	100.00%

REP - Drain Commissioner			(Final)
Jackie Fitzgerald		34	35.79%
Greg Johnson		26	27.37%
Thomas H. Sage		35	36.84%

AUSTIN TOWNSHIP

REP - Drain Commissioner			(Final)
Write-In		0	0.00%
	Total...	95	0.00%

REP - County Commissioner 4th District-2 yr			(Final)
Raymond Steinke		94	100.00%
Write-In		0	0.00%
	Total...	94	0.00%

REP - Austin Township Supervisor			(Final)
Kenneth Vredenburg		97	98.98%
Write-In		1	1.02%
	Total...	98	100.00%

REP - Austin Township Clerk			(Final)
Elizabeth G. Carr		95	100.00%
Write-In		0	0.00%
	Total...	95	0.00%

REP - Austin Township Treasurer			(Final)
Carolyn K. Towsley		97	100.00%
Write-In		0	0.00%
	Total...	97	0.00%

REP - Austin Township Trustee			(Final)
John A. Brockway		90	52.02%
John Conforte		81	46.82%
Write-In		2	1.16%
	Total...	173	100.00%

REP - Austin Township Precinct Delegate			(Final)
Write-In		0	0.00%
	Total...	0	0.00%

DEM - U.S. Senate			(Final)
Carl Levin		21	100.00%
Write-In		0	0.00%
	Total...	21	0.00%

DEM - 4th CONGRESSIONAL DISTRICT			(Final)
Andrew D. Concannon		18	100.00%
Write-In		0	0.00%
	Total...	18	0.00%

DEM - 102nd STATE REPRESENTATIVE DISTRICT			(Final)
Nate Heffron		19	100.00%
Write-In		0	0.00%
	Total...	19	0.00%

DEM - Prosecuting Attorney			(Final)
Write-In		2	100.00%
	Total...	2	100.00%

DEM - Sheriff			(Final)
Write-In		0	0.00%
	Total...	0	0.00%

AUSTIN TOWNSHIP

DEM - County Clerk		(Final)
Write-In	0	0.00%
Total...	0	0.00%

DEM - Treasurer		(Final)
Write-In	0	0.00%
Total...	0	0.00%

DEM - Register of Deeds		(Final)
Write-In	0	0.00%
Total...	0	0.00%

DEM - County Road Commissioner		(Final)
Write-In	0	0.00%
Total...	0	0.00%

DEM - Drain Commissioner		(Final)
Write-In	0	0.00%
Total...	0	0.00%

DEM - County Commissioner 4th District-2 yr		(Final)
Write-In	0	0.00%
Total...	0	0.00%

DEM - Austin Township Supervisor		(Final)
Write-In	0	0.00%
Total...	0	0.00%

DEM - Austin Township Clerk		(Final)
Write-In	0	0.00%
Total...	0	0.00%

DEM - Austin Township Treasurer		(Final)
Write-In	1	100.00%
Total...	1	100.00%

DEM - Austin Township Trustee		(Final)
Write-In	0	0.00%
Total...	0	0.00%

DEM - Austin Township Precinct Delegate Dem		(Final)
Gerald L. Switzer	16	80.00%
Write-In	4	20.00%
Total...	20	100.00%

4th District Judge of Court of Appeals		(Final)
Eric Doster	11	14.29%
Jim Howell	13	16.88%
Michael J. Kelly	26	33.77%
Paula Manderfield	27	35.06%
Write-In	0	0.00%
Total...	77	0.00%

BIG RAPIDS TOWNSHIP PRECINCT 1

Registration & Turnout		2,121
Election Day Turnout	278	13.11%
Election Day Manual Entry Turnout	0	0.00%
Absentees Turnout	0	0.00%
Total...	278	13.11%

REP - U.S. Senate		(Final)
Jack Hoogendyk Jr	180	100.00%
Write-In	0	0.00%
Total...	180	0.00%

REP - 4th CONGRESSIONAL DISTRICT		(Final)
Dave Camp	215	100.00%
Write-In	0	0.00%
Total...	215	0.00%

REP - 102nd STATE REPRESENTATIVE DISTRICT		(Final)
Darwin L. Booher	216	99.54%
Write-In	1	0.46%
Total...	217	100.00%

REP - Prosecuting Attorney		(Final)
Peter Michael Jaklevic	209	99.52%
Write-In	1	0.48%
Total...	210	100.00%

REP - Sheriff		(Final)
John W. Sonntag	220	100.00%
Write-In	0	0.00%
Total...	220	0.00%

REP - County Clerk		(Final)
Marcee M. Purcell	223	100.00%
Write-In	0	0.00%
Total...	223	0.00%

REP - Treasurer		(Final)
Connie L. Scott	210	100.00%
Write-In	0	0.00%
Total...	210	0.00%

REP - Register of Deeds		(Final)
Tony L. Case	31	12.92%
Karen Hahn	209	87.08%
Write-In	0	0.00%
Total...	240	0.00%

REP - County Road Commissioner		(Final)
Nile W. Denslow	84	38.53%
Randy Maxwell	134	61.47%
Write-In	0	0.00%
Total...	218	0.00%

REP - Drain Commissioner		(Final)
Jackie Fitzgerald	126	50.40%
Greg Johnson	58	23.20%
Thomas H. Sage	66	26.40%

BIG RAPIDS TOWNSHIP PRECINCT 1

REP - Drain Commissioner		(Final)
Write-In	0	0.00%
Total...	250	0.00%

REP - County Commissioner 5th District-2 yr		(Final)
Art Adleman	214	100.00%
Write-In	0	0.00%
Total...	214	0.00%

REP - Big Rapids Charter Township Supervisor		(Final)
Maxine Mc Clelland	177	98.88%
Write-In	2	1.12%
Total...	179	100.00%

REP - Big Rapids Charter Township Clerk		(Final)
Sherri Gilbert	205	99.51%
Write-In	1	0.49%
Total...	206	100.00%

REP - Big Rapids Charter Township Treasurer		(Final)
Roger Winegar	199	100.00%
Write-In	0	0.00%
Total...	199	0.00%

REP - Big Rapids Charter Township Trustee		(Final)
David Hamelund	178	25.72%
Wayne O'Neil	163	23.55%
Ernest F. Osburn	179	25.87%
Vivian Smith	172	24.86%
Write-In	0	0.00%
Total...	692	0.00%

REP - Big Rapids Charter Township 1 Precinct Delegate		(Final)
Dorothy L. Birtles	139	10.07%
Eldon A. Birtles	137	9.93%
Joanne G. Emmons	138	10.00%
John F. Emmons	124	8.99%
Shirley Johnson	143	10.36%
Pete Kent	137	9.93%
Maxine Mc Clelland	149	10.80%
Jennifer O'Neil	131	9.49%
Todd Purcell	152	11.01%
Thomas H. Sage	125	9.06%
Write-In	5	0.36%
Total...	1,380	100.00%

DEM - U.S. Senate		(Final)
Carl Levin	20	100.00%
Write-In	0	0.00%
Total...	20	0.00%

DEM - 4th CONGRESSIONAL DISTRICT		(Final)
Andrew D. Concannon	16	100.00%
Write-In	0	0.00%
Total...	16	0.00%

BIG RAPIDS TOWNSHIP PRECINCT 1

DEM - 102nd STATE REPRESENTATIVE DISTRICT		(Final)
Nate Heffron	17	100.00%
Write-In	0	0.00%
Total...	17	0.00%

DEM - Prosecuting Attorney		(Final)
Write-In	3	100.00%
Total...	3	100.00%

DEM - Sheriff		(Final)
Write-In	3	100.00%
Total...	3	100.00%

DEM - County Clerk		(Final)
Write-In	3	100.00%
Total...	3	100.00%

DEM - Treasurer		(Final)
Write-In	3	100.00%
Total...	3	100.00%

DEM - Register of Deeds		(Final)
Write-In	3	100.00%
Total...	3	100.00%

DEM - County Road Commissioner		(Final)
Write-In	4	100.00%
Total...	4	100.00%

DEM - Drain Commissioner		(Final)
Write-In	4	100.00%
Total...	4	100.00%

DEM - County Commissioner 5th District-2 yr		(Final)
Write-In	4	100.00%
Total...	4	100.00%

DEM - Big Rapids Charter Township Supervisor		(Final)
Write-In	3	100.00%
Total...	3	100.00%

DEM - Big Rapids Charter Township Clerk		(Final)
Write-In	3	100.00%
Total...	3	100.00%

DEM - Big Rapids Charter Township Treasurer		(Final)
Write-In	3	100.00%
Total...	3	100.00%

DEM - Big Rapids Charter Township Trustee		(Final)
Write-In	10	100.00%
Total...	10	100.00%

DEM - Big Rapids Charter Twp 1 Precinct Delegate Dem		(Final)
Write-In	9	100.00%
Total...	9	100.00%

4th District Judge of Court of Appeals		(Final)
Eric Doster	33	23.08%

BIG RAPIDS TOWNSHIP PRECINCT 1

4th District Judge of Court of Appeals		(Final)
Jim Howell	15	10.49%
Michael J. Kelly	68	47.55%
Paula Manderfield	27	18.88%
Write-In	0	0.00%
Total...	143	0.00%

BIG RAPIDS TOWNSHIP PRECINCT 2

Registration & Turnout		311
Election Day Turnout	36	11.58%
Election Day Manual Entry Turnout	0	0.00%
Absentees Turnout	0	0.00%
Total...	36	11.58%

REP - U.S. Senate		(Final)
Jack Hoogendyk Jr	22	100.00%
Write-In	0	0.00%
Total...	22	0.00%

REP - 4th CONGRESSIONAL DISTRICT		(Final)
Dave Camp	28	100.00%
Write-In	0	0.00%
Total...	28	0.00%

REP - 102nd STATE REPRESENTATIVE DISTRICT		(Final)
Darwin L. Booher	28	100.00%
Write-In	0	0.00%
Total...	28	0.00%

REP - Prosecuting Attorney		(Final)
Peter Michael Jaklevic	27	100.00%
Write-In	0	0.00%
Total...	27	0.00%

REP - Sheriff		(Final)
John W. Sonntag	28	100.00%
Write-In	0	0.00%
Total...	28	0.00%

REP - County Clerk		(Final)
Marcee M. Purcell	27	100.00%
Write-In	0	0.00%
Total...	27	0.00%

REP - Treasurer		(Final)
Connie L. Scott	27	100.00%
Write-In	0	0.00%
Total...	27	0.00%

REP - Register of Deeds		(Final)
Tony L. Case	1	3.23%
Karen Hahn	30	96.77%
Write-In	0	0.00%
Total...	31	0.00%

REP - County Road Commissioner		(Final)
Nile W. Denslow	2	7.41%
Randy Maxwell	25	92.59%
Write-In	0	0.00%
Total...	27	0.00%

REP - Drain Commissioner		(Final)
Jackie Fitzgerald	21	65.63%
Greg Johnson	2	6.25%
Thomas H. Sage	9	28.13%

BIG RAPIDS TOWNSHIP PRECINCT 2

REP - Drain Commissioner		(Final)
Write-In	0	0.00%
Total...	32	0.00%

REP - County Commissioner 6th District-2 yr		(Final)
Eric O'Neil	28	100.00%
Write-In	0	0.00%
Total...	28	0.00%

REP - Big Rapids Charter Township Supervisor		(Final)
Maxine Mc Clelland	23	95.83%
Write-In	1	4.17%
Total...	24	100.00%

REP - Big Rapids Charter Township Clerk		(Final)
Sherri Gilbert	23	100.00%
Write-In	0	0.00%
Total...	23	0.00%

REP - Big Rapids Charter Township Treasurer		(Final)
Roger Winegar	21	100.00%
Write-In	0	0.00%
Total...	21	0.00%

REP - Big Rapids Charter Township Trustee		(Final)
David Hamelund	23	25.84%
Wayne O'Neil	25	28.09%
Ernest F. Osburn	20	22.47%
Vivian Smith	21	23.60%
Write-In	0	0.00%
Total...	89	0.00%

REP - Big Rapids Charter Township 2 Precinct Delegate		(Final)
Write-In	0	0.00%
Total...	0	0.00%

DEM - U.S. Senate		(Final)
Carl Levin	3	100.00%
Write-In	0	0.00%
Total...	3	0.00%

DEM - 4th CONGRESSIONAL DISTRICT		(Final)
Andrew D. Concannon	3	100.00%
Write-In	0	0.00%
Total...	3	0.00%

DEM - 102nd STATE REPRESENTATIVE DISTRICT		(Final)
Nate Heffron	3	100.00%
Write-In	0	0.00%
Total...	3	0.00%

DEM - Prosecuting Attorney		(Final)
Write-In	0	0.00%
Total...	0	0.00%

BIG RAPIDS TOWNSHIP PRECINCT 2

DEM - Sheriff		(Final)
Write-In	0	0.00%
Total...	0	0.00%

DEM - County Clerk		(Final)
Write-In	0	0.00%
Total...	0	0.00%

DEM - Treasurer		(Final)
Write-In	0	0.00%
Total...	0	0.00%

DEM - Register of Deeds		(Final)
Write-In	0	0.00%
Total...	0	0.00%

DEM - County Road Commissioner		(Final)
Write-In	0	0.00%
Total...	0	0.00%

DEM - Drain Commissioner		(Final)
Write-In	0	0.00%
Total...	0	0.00%

DEM - County Commissioner 6th District-2 yr		(Final)
Write-In	0	0.00%
Total...	0	0.00%

DEM - Big Rapids Charter Township Supervisor		(Final)
Write-In	0	0.00%
Total...	0	0.00%

DEM - Big Rapids Charter Township Clerk		(Final)
Write-In	0	0.00%
Total...	0	0.00%

DEM - Big Rapids Charter Township Treasurer		(Final)
Write-In	0	0.00%
Total...	0	0.00%

DEM - Big Rapids Charter Township Trustee		(Final)
Write-In	0	0.00%
Total...	0	0.00%

DEM - Big Rapids Charter Twp 2 Precinct Delegate Dem		(Final)
Write-In	0	0.00%
Total...	0	0.00%

4th District Judge of Court of Appeals		(Final)
Eric Doster	3	17.65%
Jim Howell	1	5.88%
Michael J. Kelly	8	47.06%
Paula Manderfield	5	29.41%
Write-In	0	0.00%
Total...	17	0.00%

CHIPPEWA TOWNSHIP

Registration & Turnout		919
Election Day Turnout	144	15.67%
Election Day Manual Entry Turnout	0	0.00%
Absentees Turnout	0	0.00%
Total...	144	15.67%

REP - U.S. Senate		(Final)
Jack Hoogendyk Jr	97	100.00%
Write-In	0	0.00%
Total...	97	0.00%

REP - 4th CONGRESSIONAL DISTRICT		(Final)
Dave Camp	106	100.00%
Write-In	0	0.00%
Total...	106	0.00%

REP - 102nd STATE REPRESENTATIVE DISTRICT		(Final)
Darwin L. Booher	110	100.00%
Write-In	0	0.00%
Total...	110	0.00%

REP - Prosecuting Attorney		(Final)
Peter Michael Jaklevic	98	98.99%
Write-In	1	1.01%
Total...	99	100.00%

REP - Sheriff		(Final)
John W. Sonntag	106	99.07%
Write-In	1	0.93%
Total...	107	100.00%

REP - County Clerk		(Final)
Marcee M. Purcell	102	100.00%
Write-In	0	0.00%
Total...	102	0.00%

REP - Treasurer		(Final)
Connie L. Scott	102	100.00%
Write-In	0	0.00%
Total...	102	0.00%

REP - Register of Deeds		(Final)
Tony L. Case	49	42.24%
Karen Hahn	67	57.76%
Write-In	0	0.00%
Total...	116	0.00%

REP - County Road Commissioner		(Final)
Nile W. Denslow	61	55.45%
Randy Maxwell	49	44.55%
Write-In	0	0.00%
Total...	110	0.00%

REP - Drain Commissioner		(Final)
Jackie Fitzgerald	56	48.70%
Greg Johnson	14	12.17%
Thomas H. Sage	45	39.13%

CHIPPEWA TOWNSHIP

REP - Drain Commissioner		(Final)
Write-In	0	0.00%
Total...	115	0.00%

REP - County Commissioner 2nd District-2 yr		(Final)
Jerry Williams	102	100.00%
Write-In	0	0.00%
Total...	102	0.00%

REP - Chippewa Township Supervisor		(Final)
George W. Griffis	90	98.90%
Write-In	1	1.10%
Total...	91	100.00%

REP - Chippewa Township Clerk		(Final)
Ilene Stein	99	99.00%
Write-In	1	1.00%
Total...	100	100.00%

REP - Chippewa Township Treasurer		(Final)
Julie Austin	100	100.00%
Write-In	0	0.00%
Total...	100	0.00%

REP - Chippewa Township Trustee		(Final)
Nancy Helzerman	52	31.33%
Kristin Lytle	62	37.35%
Nelda Metcalf	52	31.33%
Write-In	0	0.00%
Total...	166	0.00%

REP - Chippewa Township Precinct Delegate		(Final)
Write-In	0	0.00%
Total...	0	0.00%

DEM - U.S. Senate		(Final)
Carl Levin	20	100.00%
Write-In	0	0.00%
Total...	20	0.00%

DEM - 4th CONGRESSIONAL DISTRICT		(Final)
Andrew D. Concannon	20	100.00%
Write-In	0	0.00%
Total...	20	0.00%

DEM - 102nd STATE REPRESENTATIVE DISTRICT		(Final)
Nate Heffron	20	100.00%
Write-In	0	0.00%
Total...	20	0.00%

DEM - Prosecuting Attorney		(Final)
Write-In	2	100.00%
Total...	2	100.00%

DEM - Sheriff		(Final)
Write-In	2	100.00%
Total...	2	100.00%

CHIPPEWA TOWNSHIP

DEM - County Clerk		(Final)
Write-In	2	100.00%
Total...	2	100.00%

DEM - Treasurer		(Final)
Write-In	2	100.00%
Total...	2	100.00%

DEM - Register of Deeds		(Final)
Write-In	2	100.00%
Total...	2	100.00%

DEM - County Road Commissioner		(Final)
Write-In	2	100.00%
Total...	2	100.00%

DEM - Drain Commissioner		(Final)
Write-In	2	100.00%
Total...	2	100.00%

DEM - County Commissioner 2nd District-2 yr		(Final)
Write-In	2	100.00%
Total...	2	100.00%

DEM - Chippewa Township Supervisor		(Final)
Write-In	2	100.00%
Total...	2	100.00%

DEM - Chippewa Township Clerk		(Final)
Write-In	2	100.00%
Total...	2	100.00%

DEM - Chippewa Township Treasurer		(Final)
Write-In	2	100.00%
Total...	2	100.00%

DEM - Chippewa Township Trustee		(Final)
Write-In	2	100.00%
Total...	2	100.00%

DEM - Chippewa Township Precinct Delegate Dem		(Final)
Write-In	4	100.00%
Total...	4	100.00%

4th District Judge of Court of Appeals		(Final)
Eric Doster	21	21.88%
Jim Howell	16	16.67%
Michael J. Kelly	35	36.46%
Paula Manderfield	24	25.00%
Write-In	0	0.00%
Total...	96	0.00%

Chippewa Twp Fire Dept Millage Renewal		(Final)
YES	97	80.83%
NO	23	19.17%
Total...	120	100.00%

CHIPPEWA TOWNSHIP

Chippewa Twp Road Maint Millage Renewal		(Final)
YES	93	77.50%
NO	27	22.50%
Total...	120	100.00%

COLFAX TOWNSHIP

Registration & Turnout		1,556
Election Day Turnout	290	18.64%
Election Day Manual Entry Turnout	0	0.00%
Absentees Turnout	0	0.00%
Total...	290	18.64%

REP - U.S. Senate		(Final)
Jack Hoogendyk Jr	177	100.00%
Write-In	0	0.00%
Total...	177	0.00%

REP - 4th CONGRESSIONAL DISTRICT		(Final)
Dave Camp	201	100.00%
Write-In	0	0.00%
Total...	201	0.00%

REP - 102nd STATE REPRESENTATIVE DISTRICT		(Final)
Darwin L. Booher	205	99.51%
Write-In	1	0.49%
Total...	206	100.00%

REP - Prosecuting Attorney		(Final)
Peter Michael Jaklevic	195	99.49%
Write-In	1	0.51%
Total...	196	100.00%

REP - Sheriff		(Final)
John W. Sonntag	210	100.00%
Write-In	0	0.00%
Total...	210	0.00%

REP - County Clerk		(Final)
Marcee M. Purcell	199	100.00%
Write-In	0	0.00%
Total...	199	0.00%

REP - Treasurer		(Final)
Connie L. Scott	192	100.00%
Write-In	0	0.00%
Total...	192	0.00%

REP - Register of Deeds		(Final)
Tony L. Case	25	11.36%
Karen Hahn	195	88.64%
Write-In	0	0.00%
Total...	220	0.00%

REP - County Road Commissioner		(Final)
Nile W. Denslow	61	27.85%
Randy Maxwell	158	72.15%
Write-In	0	0.00%
Total...	219	0.00%

REP - Drain Commissioner		(Final)
Jackie Fitzgerald	105	45.65%
Greg Johnson	50	21.74%
Thomas H. Sage	75	32.61%

COLFAX TOWNSHIP

REP - Drain Commissioner		(Final)
Write-In	0	0.00%
Total...	230	0.00%

REP - County Commissioner 1st District-2 yr		(Final)
Kevin M. Courtney	205	100.00%
Write-In	0	0.00%
Total...	205	0.00%

REP - Colfax Township Supervisor		(Final)
Kelly Currie Dubowski	77	34.38%
Bob Persons	105	46.88%
John Strohkirch	42	18.75%
Write-In	0	0.00%
Total...	224	0.00%

REP - Colfax Township Clerk		(Final)
Sandra Maxwell	204	99.51%
Write-In	1	0.49%
Total...	205	100.00%

REP - Colfax Township Treasurer		(Final)
June Straub	206	99.52%
Write-In	1	0.48%
Total...	207	100.00%

REP - Colfax Township Trustee		(Final)
Sara Fath	195	99.49%
Write-In	1	0.51%
Total...	196	100.00%

REP - Colfax Township Precinct Delegate		(Final)
Write-In	8	100.00%
Total...	8	100.00%

DEM - U.S. Senate		(Final)
Carl Levin	33	100.00%
Write-In	0	0.00%
Total...	33	0.00%

DEM - 4th CONGRESSIONAL DISTRICT		(Final)
Andrew D. Concannon	31	100.00%
Write-In	0	0.00%
Total...	31	0.00%

DEM - 102nd STATE REPRESENTATIVE DISTRICT		(Final)
Nate Heffron	30	100.00%
Write-In	0	0.00%
Total...	30	0.00%

DEM - Prosecuting Attorney		(Final)
Write-In	1	100.00%
Total...	1	100.00%

DEM - Sheriff		(Final)
Write-In	1	100.00%
Total...	1	100.00%

COLFAX TOWNSHIP

DEM - County Clerk			(Final)
Write-In		1	100.00%
	Total...	1	100.00%

DEM - Treasurer			(Final)
Write-In		1	100.00%
	Total...	1	100.00%

DEM - Register of Deeds			(Final)
Write-In		1	100.00%
	Total...	1	100.00%

DEM - County Road Commissioner			(Final)
Write-In		1	100.00%
	Total...	1	100.00%

DEM - Drain Commissioner			(Final)
Write-In		1	100.00%
	Total...	1	100.00%

DEM - County Commissioner 1st District-2 yr			(Final)
Mark Bolek		28	100.00%
Write-In		0	0.00%
	Total...	26	0.00%

DEM - Colfax Township Supervisor			(Final)
Write-In		1	100.00%
	Total...	1	100.00%

DEM - Colfax Township Clerk			(Final)
Write-In		1	100.00%
	Total...	1	100.00%

DEM - Colfax Township Treasurer			(Final)
Write-In		1	100.00%
	Total...	1	100.00%

DEM - Colfax Township Trustee			(Final)
Donna Beck		24	42.86%
Gerald Lintemuth		32	57.14%
Write-In		0	0.00%
	Total...	56	0.00%

DEM - Colfax Township Precinct Delegate Dem			(Final)
Gerald M. Lintemuth		35	100.00%
Write-In		0	0.00%
	Total...	35	0.00%

4th District Judge of Court of Appeals			(Final)
Eric Doster		22	13.84%
Jim Howell		14	8.81%
Michael J. Kelly		70	44.03%
Paula Manderfield		52	32.70%
Write-In		1	0.63%
	Total...	159	100.00%

DEERFIELD TOWNSHIP

Registration & Turnout			1,091
Election Day Turnout		75	6.87%
Election Day Manual Entry Turnout		0	0.00%
Absentees Turnout		0	0.00%
	Total...	75	6.87%

REP - U.S. Senate			(Final)
Jack Hoogendyk Jr		50	100.00%
Write-In		0	0.00%
	Total...	50	0.00%

REP - 4th CONGRESSIONAL DISTRICT			(Final)
Dave Camp		54	100.00%
Write-In		0	0.00%
	Total...	54	0.00%

REP - 102nd STATE REPRESENTATIVE DISTRICT			(Final)
Darwin L. Booher		55	100.00%
Write-In		0	0.00%
	Total...	55	0.00%

REP - Prosecuting Attorney			(Final)
Peter Michael Jaklevic		46	100.00%
Write-In		0	0.00%
	Total...	46	0.00%

REP - Sheriff			(Final)
John W. Sonntag		53	100.00%
Write-In		0	0.00%
	Total...	53	0.00%

REP - County Clerk			(Final)
Marcee M. Purcell		54	100.00%
Write-In		0	0.00%
	Total...	54	0.00%

REP - Treasurer			(Final)
Connie L. Scott		52	100.00%
Write-In		0	0.00%
	Total...	52	0.00%

REP - Register of Deeds			(Final)
Tony L. Case		14	25.93%
Karen Hahn		40	74.07%
Write-In		0	0.00%
	Total...	54	0.00%

REP - County Road Commissioner			(Final)
Nile W. Denslow		26	46.43%
Randy Maxwell		30	53.57%
Write-In		0	0.00%
	Total...	56	0.00%

REP - Drain Commissioner			(Final)
Jackie Fitzgerald		27	45.00%
Greg Johnson		16	26.67%
Thomas H. Sage		17	28.33%

DEERFIELD TOWNSHIP

REP - Drain Commissioner		(Final)
Write-In	0	0.00%
Total...	60	0.00%

REP - County Commissioner 4th District-2 yr		(Final)
Raymond Steinke	53	100.00%
Write-In	0	0.00%
Total...	53	0.00%

REP - Deerfield Township Supervisor		(Final)
Gordon L. Galloway	36	100.00%
Write-In	0	0.00%
Total...	36	0.00%

REP - Deerfield Township Clerk		(Final)
JoAnn Mitchell	37	100.00%
Write-In	0	0.00%
Total...	37	0.00%

REP - Deerfield Township Treasurer		(Final)
Sheila D. Lingle	39	100.00%
Write-In	0	0.00%
Total...	39	0.00%

REP - Deerfield Township Trustee Republican Party		(Final)
Gary Lambrix	32	50.79%
Gordon Smith	31	49.21%
Write-In	0	0.00%
Total...	63	0.00%

REP - Deerfield Township Precinct Delegate		(Final)
Write-In	2	100.00%
Total...	2	100.00%

DEM - U.S. Senate		(Final)
Carl Levin	8	100.00%
Write-In	0	0.00%
Total...	8	0.00%

DEM - 4th CONGRESSIONAL DISTRICT		(Final)
Andrew D. Concannon	9	100.00%
Write-In	0	0.00%
Total...	9	0.00%

DEM - 102nd STATE REPRESENTATIVE DISTRICT		(Final)
Nate Heffron	9	100.00%
Write-In	0	0.00%
Total...	9	0.00%

DEM - Prosecuting Attorney		(Final)
Write-In	0	0.00%
Total...	0	0.00%

DEM - Sheriff		(Final)
Write-In	0	0.00%
Total...	0	0.00%

DEERFIELD TOWNSHIP

DEM - County Clerk		(Final)
Write-In	0	0.00%
Total...	0	0.00%

DEM - Treasurer		(Final)
Write-In	0	0.00%
Total...	0	0.00%

DEM - Register of Deeds		(Final)
Write-In	0	0.00%
Total...	0	0.00%

DEM - County Road Commissioner		(Final)
Write-In	0	0.00%
Total...	0	0.00%

DEM - Drain Commissioner		(Final)
Write-In	0	0.00%
Total...	0	0.00%

DEM - County Commissioner 4th District-2 yr		(Final)
Write-In	0	0.00%
Total...	0	0.00%

DEM - Deerfield Township Supervisor		(Final)
Write-In	0	0.00%
Total...	0	0.00%

DEM - Deerfield Township Clerk		(Final)
Write-In	0	0.00%
Total...	0	0.00%

DEM - Deerfield Township Treasurer		(Final)
Write-In	0	0.00%
Total...	0	0.00%

DEM - Deerfield Township Trustee Democratic Party		(Final)
Write-In	0	0.00%
Total...	0	0.00%

DEM - Deerfield Township Precint Delegate Dem		(Final)
Write-In	0	0.00%
Total...	0	0.00%

4th District Judge of Court of Appeals		(Final)
Eric Doster	7	17.07%
Jim Howell	7	17.07%
Michael J. Kelly	19	46.34%
Paula Manderfield	8	19.51%
Write-In	0	0.00%
Total...	41	0.00%

FORK TOWNSHIP

Registration & Turnout			1,253
Election Day Turnout		226	18.04%
Election Day Manual Entry Turnout		0	0.00%
Absentees Turnout		0	0.00%
	Total...	226	18.04%

REP - U.S. Senate			(Final)
Jack Hoogendyk Jr		142	99.30%
Write-In		1	0.70%
	Total...	143	100.00%

REP - 4th CONGRESSIONAL DISTRICT			(Final)
Dave Camp		165	100.00%
Write-In		0	0.00%
	Total...	165	0.00%

REP - 102nd STATE REPRESENTATIVE DISTRICT			(Final)
Darwin L. Booher		172	100.00%
Write-In		0	0.00%
	Total...	172	0.00%

REP - Prosecuting Attorney			(Final)
Peter Michael Jaklevic		154	99.35%
Write-In		1	0.65%
	Total...	155	100.00%

REP - Sheriff			(Final)
John W. Sonntag		173	100.00%
Write-In		0	0.00%
	Total...	173	0.00%

REP - County Clerk			(Final)
Marcee M. Purcell		161	100.00%
Write-In		0	0.00%
	Total...	161	0.00%

REP - Treasurer			(Final)
Connie L. Scott		154	99.35%
Write-In		1	0.65%
	Total...	155	100.00%

REP - Register of Deeds			(Final)
Tony L. Case		143	73.71%
Karen Hahn		51	26.29%
Write-In		0	0.00%
	Total...	194	0.00%

REP - County Road Commissioner			(Final)
Nile W. Denslow		111	58.42%
Randy Maxwell		79	41.58%
Write-In		0	0.00%
	Total...	190	0.00%

REP - Drain Commissioner			(Final)
Jackie Fitzgerald		85	50.00%
Greg Johnson		31	18.24%
Thomas H. Sage		54	31.76%

FORK TOWNSHIP

REP - Drain Commissioner			(Final)
Write-In		0	0.00%
	Total...	170	0.00%

REP - County Commissioner 2nd District-2 yr			(Final)
Jerry Williams		179	99.44%
Write-In		1	0.56%
	Total...	180	100.00%

REP - Fork Township Supervisor			(Final)
Jack O. Bark Sr.		170	100.00%
Write-In		0	0.00%
	Total...	170	0.00%

REP - Fork Township Clerk			(Final)
Cathleen A. Martin		163	100.00%
Write-In		0	0.00%
	Total...	163	0.00%

REP - Fork Township Treasurer			(Final)
Write-In		10	100.00%
	Total...	10	100.00%

REP - Fork Township Trustee			(Final)
Paul Hadley		57	17.01%
Penny L. Huffman		124	37.01%
Zachary Knox		74	22.09%
John J. Singer		80	23.88%
Write-In		0	0.00%
	Total...	335	0.00%

REP - Fork Township Precinct Delegate			(Final)
Write-In		10	100.00%
	Total...	10	100.00%

DEM - U.S. Senate			(Final)
Carl Levin		23	100.00%
Write-In		0	0.00%
	Total...	23	0.00%

DEM - 4th CONGRESSIONAL DISTRICT			(Final)
Andrew D. Concannon		16	100.00%
Write-In		0	0.00%
	Total...	16	0.00%

DEM - 102nd STATE REPRESENTATIVE DISTRICT			(Final)
Nate Heffron		20	100.00%
Write-In		0	0.00%
	Total...	20	0.00%

DEM - Prosecuting Attorney			(Final)
Write-In		4	100.00%
	Total...	4	100.00%

DEM - Sheriff			(Final)
Write-In		4	100.00%
	Total...	4	100.00%

FORK TOWNSHIP

DEM - County Clerk			(Final)
Write-In		4	100.00%
	Total...	4	100.00%

DEM - Treasurer			(Final)
Write-In		5	100.00%
	Total...	5	100.00%

DEM - Register of Deeds			(Final)
Write-In		3	100.00%
	Total...	3	100.00%

DEM - County Road Commissioner			(Final)
Write-In		4	100.00%
	Total...	4	100.00%

DEM - Drain Commissioner			(Final)
Write-In		3	100.00%
	Total...	3	100.00%

DEM - County Commissioner 2nd District-2 yr			(Final)
Write-In		3	100.00%
	Total...	3	100.00%

DEM - Fork Township Supervisor			(Final)
Write-In		5	100.00%
	Total...	5	100.00%

DEM - Fork Township Clerk			(Final)
Write-In		4	100.00%
	Total...	4	100.00%

DEM - Fork Township Treasurer			(Final)
Write-In		11	100.00%
	Total...	11	100.00%

DEM - Fork Township Trustee			(Final)
Write-In		4	100.00%
	Total...	4	100.00%

DEM - Fork Township Precinct Delegate Dem			(Final)
Write-In		8	100.00%
	Total...	8	100.00%

4th District Judge of Court of Appeals			(Final)
Eric Doster		31	23.31%
Jim Howell		17	12.78%
Michael J. Kelly		**44**	**33.08%**
Paula Manderfield		41	30.83%
Write-In		0	0.00%
	Total...	133	0.00%

GRANT TOWNSHIP

Registration & Turnout			521
Election Day Turnout		139	26.68%
Election Day Manual Entry Turnout		0	0.00%
Absentees Turnout		0	0.00%
	Total...	139	26.68%

REP - U.S. Senate			(Final)
Jack Hoogendyk Jr		**93**	**100.00%**
Write-In		0	0.00%
	Total...	93	0.00%

REP - 4th CONGRESSIONAL DISTRICT			(Final)
Dave Camp		**106**	**100.00%**
Write-In		0	0.00%
	Total...	106	0.00%

REP - 102nd STATE REPRESENTATIVE DISTRICT			(Final)
Darwin L. Booher		**108**	**100.00%**
Write-In		0	0.00%
	Total...	108	0.00%

REP - Prosecuting Attorney			(Final)
Peter Michael Jaklevic		**102**	**100.00%**
Write-In		0	0.00%
	Total...	102	0.00%

REP - Sheriff			(Final)
John W. Sonntag		**113**	**100.00%**
Write-In		0	0.00%
	Total...	113	0.00%

REP - County Clerk			(Final)
Marcee M. Purcell		**108**	**100.00%**
Write-In		0	0.00%
	Total...	108	0.00%

REP - Treasurer			(Final)
Connie L. Scott		**105**	**100.00%**
Write-In		0	0.00%
	Total...	105	0.00%

REP - Register of Deeds			(Final)
Tony L. Case		33	27.97%
Karen Hahn		**85**	**72.03%**
Write-In		0	0.00%
	Total...	118	0.00%

REP - County Road Commissioner			(Final)
Nile W. Denslow		50	41.67%
Randy Maxwell		**70**	**58.33%**
Write-In		0	0.00%
	Total...	120	0.00%

REP - Drain Commissioner			(Final)
Jackie Fitzgerald		**56**	**45.53%**
Greg Johnson		27	21.95%
Thomas H. Sage		40	32.52%

GRANT TOWNSHIP

REP - Drain Commissioner		(Final)
Write-In	0	0.00%
Total...	123	0.00%

REP - County Commissioner 1st District-2 yr		(Final)
Kevin M. Courtney	**106**	**100.00%**
Write-In	0	0.00%
Total...	106	0.00%

REP - Grant Township Supervisor		(Final)
Cheryl Aris	39	30.23%
Diana Langworthy Burgess	**56**	**43.41%**
Susan Fry Snyder	34	26.36%
Write-In	0	0.00%
Total...	129	0.00%

REP - Grant Township Clerk		(Final)
Alicia M. Langworthy	**110**	**100.00%**
Write-In	0	0.00%
Total...	110	0.00%

REP - Grant Township Treasurer		(Final)
Cathie Reed	**67**	**51.94%**
Denise VanAlstine	62	48.06%
Write-In	0	0.00%
Total...	129	0.00%

REP - Grant Township Trustee		(Final)
Lisa DuBois	32	14.48%
Chris Schroeder	**101**	**45.70%**
Sandra VanAlstine	**88**	**39.82%**
Write-In	0	0.00%
Total...	221	0.00%

REP - Grant Township Precinct Delegate		(Final)
Gordon Trute	**92**	**100.00%**
Write-In	0	0.00%
Total...	92	0.00%

DEM - U.S. Senate		(Final)
Carl Levin	**8**	**100.00%**
Write-In	0	0.00%
Total...	8	0.00%

DEM - 4th CONGRESSIONAL DISTRICT		(Final)
Andrew D. Concannon	**8**	**100.00%**
Write-In	0	0.00%
Total...	8	0.00%

DEM - 102nd STATE REPRESENTATIVE DISTRICT		(Final)
Nate Heffron	**8**	**100.00%**
Write-In	0	0.00%
Total...	8	0.00%

GRANT TOWNSHIP

DEM - Prosecuting Attorney		(Final)
Write-In	**3**	**100.00%**
Total...	3	100.00%

DEM - Sheriff		(Final)
Write-In	**3**	**100.00%**
Total...	3	100.00%

DEM - County Clerk		(Final)
Write-In	**3**	**100.00%**
Total...	3	100.00%

DEM - Treasurer		(Final)
Write-In	**3**	**100.00%**
Total...	3	100.00%

DEM - Register of Deeds		(Final)
Write-In	**3**	**100.00%**
Total...	3	100.00%

DEM - County Road Commissioner		(Final)
Write-In	**3**	**100.00%**
Total...	3	100.00%

DEM - Drain Commissioner		(Final)
Write-In	**3**	**100.00%**
Total...	3	100.00%

DEM - County Commissioner 1st District-2 yr		(Final)
Mark Bolek	**6**	**85.71%**
Write-In	1	14.29%
Total...	7	100.00%

DEM - Grant Township Supervisor		(Final)
Write-In	**3**	**100.00%**
Total...	3	100.00%

DEM - Grant Township Clerk		(Final)
Write-In	**3**	**100.00%**
Total...	3	100.00%

DEM - Grant Township Treasurer		(Final)
Write-In	**3**	**100.00%**
Total...	3	100.00%

DEM - Grant Township Trustee		(Final)
Write-In	**5**	**100.00%**
Total...	5	100.00%

DEM - Grant Township Precinct Delegate Dem		(Final)
Write-In	**7**	**100.00%**
Total...	7	100.00%

4th District Judge of Court of Appeals		(Final)
Eric Doster	8	14.04%
Jim Howell	10	17.54%
Michael J. Kelly	**27**	**47.37%**
Paula Manderfield	12	21.05%

GRANT TOWNSHIP

4th District Judge of Court of Appeals			(Final)
Write-In		0	0.00%
	Total...	57	0.00%

GREEN TOWNSHIP

Registration & Turnout			2,335
Election Day Turnout		399	17.09%
Election Day Manual Entry Turnout		0	0.00%
Absentees Turnout		0	0.00%
	Total...	399	17.09%

REP - U.S. Senate			(Final)
Jack Hoogendyk Jr		240	100.00%
Write-In		0	0.00%
	Total...	240	0.00%

REP - 4th CONGRESSIONAL DISTRICT			(Final)
Dave Camp		283	100.00%
Write-In		0	0.00%
	Total...	283	0.00%

REP - 102nd STATE REPRESENTATIVE DISTRICT			(Final)
Darwin L. Booher		279	98.94%
Write-In		3	1.06%
	Total...	282	100.00%

REP - Prosecuting Attorney			(Final)
Peter Michael Jaklevic		265	100.00%
Write-In		0	0.00%
	Total...	265	0.00%

REP - Sheriff			(Final)
John W. Sonntag		273	98.91%
Write-In		3	1.09%
	Total...	276	100.00%

REP - County Clerk			(Final)
Marcee M. Purcell		273	100.00%
Write-In		0	0.00%
	Total...	273	0.00%

REP - Treasurer			(Final)
Connie L. Scott		267	100.00%
Write-In		0	0.00%
	Total...	267	0.00%

REP - Register of Deeds			(Final)
Tony L. Case		37	12.42%
Karen Hahn		261	87.58%
Write-In		0	0.00%
	Total...	298	0.00%

REP - County Road Commissioner			(Final)
Nile W. Denslow		88	31.54%
Randy Maxwell		191	68.46%
Write-In		0	0.00%
	Total...	279	0.00%

REP - Drain Commissioner			(Final)
Jackie Fitzgerald		171	57.00%
Greg Johnson		61	20.33%
Thomas H. Sage		68	22.67%

GREEN TOWNSHIP

REP - Drain Commissioner		(Final)
Write-In	0	0.00%
Total...	300	0.00%

REP - County Commissioner 1st District-2 yr		(Final)
Kevin M. Courtney	270	100.00%
Write-In	0	0.00%
Total...	270	0.00%

REP - Green Charter Township Supervisor		(Final)
Bob Baldwin	168	56.19%
John M. Wellnitz	131	43.81%
Write-In	0	0.00%
Total...	299	0.00%

REP - Green Charter Township Clerk		(Final)
Janet Clark	296	99.66%
Write-In	1	0.34%
Total...	297	100.00%

REP - Green Charter Township Treasurer		(Final)
Denise McFarlane	288	100.00%
Write-In	0	0.00%
Total...	288	0.00%

REP - Green Charter Township Trustee		(Final)
A. Donald Grant	191	18.93%
James Peek	197	19.52%
Nancy Stephan	208	20.61%
Gary Dean Todd	217	21.51%
Barbara J. Waldron	196	19.43%
Write-In	0	0.00%
Total...	1,009	0.00%

REP - Green Township Precinct Delegate		(Final)
Linda J. Burnes	195	20.21%
Emma Gilbreath	187	19.38%
Oren Gilbreath	188	19.48%
James Peek	207	21.45%
Brian E. Thiede	187	19.38%
Write-In	1	0.10%
Total...	965	100.00%

DEM - U.S. Senate		(Final)
Carl Levin	55	98.21%
Write-In	1	1.79%
Total...	56	100.00%

DEM - 4th CONGRESSIONAL DISTRICT		(Final)
Andrew D. Concannon	51	100.00%
Write-In	0	0.00%
Total...	51	0.00%

DEM - 102nd STATE REPRESENTATIVE DISTRICT		(Final)
Nate Heffron	52	100.00%

GREEN TOWNSHIP

DEM - 102nd STATE REPRESENTATIVE DISTRICT		(Final)
Write-In	0	0.00%
Total...	52	0.00%

DEM - Prosecuting Attorney		(Final)
Write-In	3	100.00%
Total...	3	100.00%

DEM - Sheriff		(Final)
Write-In	3	100.00%
Total...	3	100.00%

DEM - County Clerk		(Final)
Write-In	2	100.00%
Total...	2	100.00%

DEM - Treasurer		(Final)
Write-In	1	100.00%
Total...	1	100.00%

DEM - Register of Deeds		(Final)
Write-In	1	100.00%
Total...	1	100.00%

DEM - County Road Commissioner		(Final)
Write-In	1	100.00%
Total...	1	100.00%

DEM - Drain Commissioner		(Final)
Write-In	2	100.00%
Total...	2	100.00%

DEM - County Commissioner 1st District-2 yr		(Final)
Mark Bolek	37	100.00%
Write-In	0	0.00%
Total...	37	0.00%

DEM - Green Charter Township Supervisor		(Final)
Write-In	1	100.00%
Total...	1	100.00%

DEM - Green Charter Township Clerk		(Final)
Write-In	2	100.00%
Total...	2	100.00%

DEM - Green Charter Township Treasurer		(Final)
Write-In	2	100.00%
Total...	2	100.00%

DEM - Green Charter Township Trustee		(Final)
Write-In	0	0.00%
Total...	0	0.00%

DEM - Green Township Precinct Delegate Dem		(Final)
Mark Bolek	46	50.00%
Paul Challender	46	50.00%
Write-In	0	0.00%
Total...	92	0.00%

GREEN TOWNSHIP

4th District Judge of Court of Appeals			(Final)
Eric Doster		30	15.31%
Jim Howell		21	10.71%
Michael J. Kelly		**92**	**46.94%**
Paula Manderfield		53	27.04%
Write-In		0	0.00%
	Total...	196	0.00%

HINTON TOWNSHIP

Registration & Turnout			776
Election Day Turnout		108	13.92%
Election Day Manual Entry Turnout		0	0.00%
Absentees Turnout		0	0.00%
	Total...	108	13.92%

REP - U.S. Senate			(Final)
Jack Hoogendyk Jr		**76**	**98.70%**
Write-In		1	1.30%
	Total...	77	100.00%

REP - 4th CONGRESSIONAL DISTRICT			(Final)
Dave Camp		**80**	**98.77%**
Write-In		1	1.23%
	Total...	81	100.00%

REP - 102nd STATE REPRESENTATIVE DISTRICT			(Final)
Darwin L. Booher		**76**	**100.00%**
Write-In		0	0.00%
	Total...	76	0.00%

REP - Prosecuting Attorney			(Final)
Peter Michael Jaklevic		**74**	**98.67%**
Write-In		1	1.33%
	Total...	75	100.00%

REP - Sheriff			(Final)
John W. Sonntag		**78**	**98.73%**
Write-In		1	1.27%
	Total...	79	100.00%

REP - County Clerk			(Final)
Marcee M. Purcell		**77**	**100.00%**
Write-In		0	0.00%
	Total...	77	0.00%

REP - Treasurer			(Final)
Connie L. Scott		**78**	**100.00%**
Write-In		0	0.00%
	Total...	78	0.00%

REP - Register of Deeds			(Final)
Tony L. Case		28	34.15%
Karen Hahn		**54**	**65.85%**
Write-In		0	0.00%
	Total...	82	0.00%

REP - County Road Commissioner			(Final)
Nile W. Denslow		**54**	**65.85%**
Randy Maxwell		28	34.15%
Write-In		0	0.00%
	Total...	82	0.00%

REP - Drain Commissioner			(Final)
Jackie Fitzgerald		24	30.38%
Greg Johnson		26	32.91%
Thomas H. Sage		**29**	**36.71%**

HINTON TOWNSHIP

REP - Drain Commissioner		(Final)
Write-In	0	0.00%
Total...	79	0.00%

REP - County Commissioner 4th District-2 yr		(Final)
Raymond Steinke	78	100.00%
Write-In	0	0.00%
Total...	78	0.00%

REP - Hinton Township Supervisor		(Final)
Carl Thompson	76	98.70%
Write-In	1	1.30%
Total...	77	100.00%

REP - Hinton Township Clerk		(Final)
Connie R. Willett	74	98.67%
Write-In	1	1.33%
Total...	75	100.00%

REP - Hinton Township Treasurer		(Final)
James Helms	77	100.00%
Write-In	0	0.00%
Total...	77	0.00%

REP - Hinton Township Trustee		(Final)
Wayne G. Sutherland	55	41.04%
Michael A. Willett	35	26.12%
Robert L. Willett	44	32.84%
Write-In	0	0.00%
Total...	134	0.00%

REP - Hinton Township Precinct Delegate		(Final)
Write-In	0	0.00%
Total...	0	0.00%

DEM - U.S. Senate		(Final)
Carl Levin	14	100.00%
Write-In	0	0.00%
Total...	14	0.00%

DEM - 4th CONGRESSIONAL DISTRICT		(Final)
Andrew D. Concannon	12	100.00%
Write-In	0	0.00%
Total...	12	0.00%

DEM - 102nd STATE REPRESENTATIVE DISTRICT		(Final)
Nate Heffron	12	100.00%
Write-In	0	0.00%
Total...	12	0.00%

DEM - Prosecuting Attorney		(Final)
Write-In	1	100.00%
Total...	1	100.00%

DEM - Sheriff		(Final)
Write-In	1	100.00%
Total...	1	100.00%

HINTON TOWNSHIP

DEM - County Clerk		(Final)
Write-In	1	100.00%
Total...	1	100.00%

DEM - Treasurer		(Final)
Write-In	1	100.00%
Total...	1	100.00%

DEM - Register of Deeds		(Final)
Write-In	1	100.00%
Total...	1	100.00%

DEM - County Road Commissioner		(Final)
Write-In	1	100.00%
Total...	1	100.00%

DEM - Drain Commissioner		(Final)
Write-In	1	100.00%
Total...	1	100.00%

DEM - County Commissioner 4th District-2 yr		(Final)
Write-In	1	100.00%
Total...	1	100.00%

DEM - Hinton Township Supervisor		(Final)
Write-In	1	100.00%
Total...	1	100.00%

DEM - Hinton Township Clerk		(Final)
Write-In	1	100.00%
Total...	1	100.00%

DEM - Hinton Township Treasurer		(Final)
Write-In	1	100.00%
Total...	1	100.00%

DEM - Hinton Township Trustee		(Final)
Write-In	2	100.00%
Total...	2	100.00%

DEM - Hinton Township Precinct Delegate Dem		(Final)
Write-In	0	0.00%
Total...	0	0.00%

4th District Judge of Court of Appeals		(Final)
Eric Doster	16	30.19%
Jim Howell	7	13.21%
Michael J. Kelly	19	35.85%
Paula Manderfield	11	20.75%
Write-In	0	0.00%
Total...	53	0.00%

MARTINY TOWNSHIP

Registration & Turnout		1,258
Election Day Turnout	139	11.05%
Election Day Manual Entry Turnout	0	0.00%
Absentees Turnout	0	0.00%
Total...	139	11.05%

REP - U.S. Senate		(Final)
Jack Hoogendyk Jr	76	100.00%
Write-In	0	0.00%
Total...	76	0.00%

REP - 4th CONGRESSIONAL DISTRICT		(Final)
Dave Camp	82	100.00%
Write-In	0	0.00%
Total...	82	0.00%

REP - 102nd STATE REPRESENTATIVE DISTRICT		(Final)
Darwin L. Booher	82	100.00%
Write-In	0	0.00%
Total...	82	0.00%

REP - Prosecuting Attorney		(Final)
Peter Michael Jaklevic	81	100.00%
Write-In	0	0.00%
Total...	81	0.00%

REP - Sheriff		(Final)
John W. Sonntag	89	100.00%
Write-In	0	0.00%
Total...	89	0.00%

REP - County Clerk		(Final)
Marcee M. Purcell	81	100.00%
Write-In	0	0.00%
Total...	81	0.00%

REP - Treasurer		(Final)
Connie L. Scott	85	100.00%
Write-In	0	0.00%
Total...	85	0.00%

REP - Register of Deeds		(Final)
Tony L. Case	31	33.70%
Karen Hahn	61	66.30%
Write-In	0	0.00%
Total...	92	0.00%

REP - County Road Commissioner		(Final)
Nile W. Denslow	41	45.56%
Randy Maxwell	49	54.44%
Write-In	0	0.00%
Total...	90	0.00%

REP - Drain Commissioner		(Final)
Jackie Fitzgerald	43	46.24%
Greg Johnson	25	26.88%
Thomas H. Sage	25	26.88%

MARTINY TOWNSHIP

REP - Drain Commissioner		(Final)
Write-In	0	0.00%
Total...	93	0.00%

REP - County Commissioner 2nd District-2 yr		(Final)
Jerry Williams	86	100.00%
Write-In	0	0.00%
Total...	86	0.00%

REP - Martiny Township Supervisor		(Final)
Write-In	1	100.00%
Total...	1	100.00%

REP - Martiny Township Clerk		(Final)
Linda Randall	82	98.80%
Write-In	1	1.20%
Total...	83	100.00%

REP - Martiny Township Treasurer		(Final)
Write-In	1	100.00%
Total...	1	100.00%

REP - Martiny Township Trustee		(Final)
Barbara A. Hampel	78	55.71%
William Schoner	62	44.29%
Write-In	0	0.00%
Total...	140	0.00%

REP - Martiny Township Precinct Delegate		(Final)
Catherine S. Browers	74	100.00%
Write-In	0	0.00%
Total...	74	0.00%

DEM - U.S. Senate		(Final)
Carl Levin	34	100.00%
Write-In	0	0.00%
Total...	34	0.00%

DEM - 4th CONGRESSIONAL DISTRICT		(Final)
Andrew D. Concannon	30	100.00%
Write-In	0	0.00%
Total...	30	0.00%

DEM - 102nd STATE REPRESENTATIVE DISTRICT		(Final)
Nate Heffron	32	96.97%
Write-In	1	3.03%
Total...	33	100.00%

DEM - Prosecuting Attorney		(Final)
Write-In	5	100.00%
Total...	5	100.00%

DEM - Sheriff		(Final)
Write-In	5	100.00%
Total...	5	100.00%

MARTINY TOWNSHIP

DEM - County Clerk			(Final)
Write-In		4	100.00%
	Total...	4	100.00%

DEM - Treasurer			(Final)
Write-In		3	100.00%
	Total...	3	100.00%

DEM - Register of Deeds			(Final)
Write-In		3	100.00%
	Total...	3	100.00%

DEM - County Road Commissioner			(Final)
Write-In		4	100.00%
	Total...	4	100.00%

DEM - Drain Commissioner			(Final)
Write-In		4	100.00%
	Total...	4	100.00%

DEM - County Commissioner 2nd District-2 yr			(Final)
Write-In		4	100.00%
	Total...	4	100.00%

DEM - Martiny Township Supervisor			(Final)
Bruce D. Cummings		34	100.00%
Write-In		0	0.00%
	Total...	34	0.00%

DEM - Martiny Township Clerk			(Final)
Write-In		3	100.00%
	Total...	3	100.00%

DEM - Martiny Township Treasurer			(Final)
Cindy Lattimore		34	100.00%
Write-In		0	0.00%
	Total...	34	0.00%

DEM - Martiny Township Trustee			(Final)
Write-In		3	100.00%
	Total...	3	100.00%

DEM - Martiny Township Precinct Delegate Dem			(Final)
Write-In		14	100.00%
	Total...	14	100.00%

4th District Judge of Court of Appeals			(Final)
Eric Doster		21	24.71%
Jim Howell		9	10.59%
Michael J. Kelly		32	37.65%
Paula Manderfield		23	27.06%
Write-In		0	0.00%
	Total...	85	0.00%

MECOSTA TOWNSHIP

Registration & Turnout			1,820
Election Day Turnout		430	23.63%
Election Day Manual Entry Turnout		0	0.00%
Absentees Turnout		0	0.00%
	Total...	430	23.63%

REP - U.S. Senate			(Final)
Jack Hoogendyk Jr		306	99.67%
Write-In		1	0.33%
	Total...	307	100.00%

REP - 4th CONGRESSIONAL DISTRICT			(Final)
Dave Camp		347	100.00%
Write-In		0	0.00%
	Total...	347	0.00%

REP - 102nd STATE REPRESENTATIVE DISTRICT			(Final)
Darwin L. Booher		340	99.71%
Write-In		1	0.29%
	Total...	341	100.00%

REP - Prosecuting Attorney			(Final)
Peter Michael Jaklevic		331	99.40%
Write-In		2	0.60%
	Total...	333	100.00%

REP - Sheriff			(Final)
John W. Sonntag		352	99.44%
Write-In		2	0.56%
	Total...	354	100.00%

REP - County Clerk			(Final)
Marcee M. Purcell		335	99.70%
Write-In		1	0.30%
	Total...	336	100.00%

REP - Treasurer			(Final)
Connie L. Scott		351	100.00%
Write-In		0	0.00%
	Total...	351	0.00%

REP - Register of Deeds			(Final)
Tony L. Case		96	27.04%
Karen Hahn		259	72.96%
Write-In		0	0.00%
	Total...	355	0.00%

REP - County Road Commissioner			(Final)
Nile W. Denslow		160	47.62%
Randy Maxwell		176	52.38%
Write-In		0	0.00%
	Total...	336	0.00%

REP - Drain Commissioner			(Final)
Jackie Fitzgerald		144	40.91%
Greg Johnson		88	25.00%
Thomas H. Sage		120	34.09%

MECOSTA TOWNSHIP

REP - Drain Commissioner			(Final)
Write-In		0	0.00%
	Total...	352	0.00%

REP - County Commissioner 5th District-2 yr			(Final)
Art Adleman		323	100.00%
Write-In		0	0.00%
	Total...	323	0.00%

REP - Mecosta Township Supervisor			(Final)
James W. Cain		162	41.33%
Phil Hanford		230	58.67%
Write-In		0	0.00%
	Total...	392	0.00%

REP - Mecosta Township Clerk			(Final)
Mary Peltz		170	43.70%
Susan Sikkema		219	56.30%
Write-In		0	0.00%
	Total...	389	0.00%

REP - Mecosta Township Treasurer			(Final)
Mary Quinlan		336	99.70%
Write-In		1	0.30%
	Total...	337	100.00%

REP - Mecosta Township Trustee			(Final)
John A. Boyd		206	30.38%
Richard E. Doran		108	15.93%
Kelley Huested		167	24.63%
John R. Johnson		197	29.06%
Write-In		0	0.00%
	Total...	678	0.00%

REP - Mecosta Township Precinct Delegate			(Final)
Bonnie Thorson		243	52.26%
David Thorson		221	47.53%
Write-In		1	0.22%
	Total...	465	100.00%

DEM - U.S. Senate			(Final)
Carl Levin		17	100.00%
Write-In		0	0.00%
	Total...	17	0.00%

DEM - 4th CONGRESSIONAL DISTRICT			(Final)
Andrew D. Concannon		18	100.00%
Write-In		0	0.00%
	Total...	18	0.00%

DEM - 102nd STATE REPRESENTATIVE DISTRICT			(Final)
Nate Heffron		17	100.00%
Write-In		0	0.00%
	Total...	17	0.00%

MECOSTA TOWNSHIP

DEM - Prosecuting Attorney			(Final)
Write-In		3	100.00%
	Total...	3	100.00%

DEM - Sheriff			(Final)
Write-In		4	100.00%
	Total...	4	100.00%

DEM - County Clerk			(Final)
Write-In		3	100.00%
	Total...	3	100.00%

DEM - Treasurer			(Final)
Write-In		3	100.00%
	Total...	3	100.00%

DEM - Register of Deeds			(Final)
Write-In		3	100.00%
	Total...	3	100.00%

DEM - County Road Commissioner			(Final)
Write-In		3	100.00%
	Total...	3	100.00%

DEM - Drain Commissioner			(Final)
Write-In		3	100.00%
	Total...	3	100.00%

DEM - County Commissioner 5th District-2 yr			(Final)
Write-In		3	100.00%
	Total...	3	100.00%

DEM - Mecosta Township Supervisor			(Final)
Write-In		3	100.00%
	Total...	3	100.00%

DEM - Mecosta Township Clerk			(Final)
Write-In		3	100.00%
	Total...	3	100.00%

DEM - Mecosta Township Treasurer			(Final)
Write-In		3	100.00%
	Total...	3	100.00%

DEM - Mecosta Township Trustee			(Final)
Write-In		5	100.00%
	Total...	5	100.00%

DEM - Mecosta Township Precinct Delegate Dem			(Final)
Write-In		5	100.00%
	Total...	5	100.00%

4th District Judge of Court of Appeals			(Final)
Eric Doster		24	13.64%
Jim Howell		16	9.09%
Michael J. Kelly		78	44.32%
Paula Manderfield		57	32.39%

MECOSTA TOWNSHIP

4th District Judge of Court of Appeals			(Final)
Write-In		1	0.57%
	Total...	176	100.00%

MILLBROOK TOWNSHIP

Registration & Turnout			706
Election Day Turnout		59	8.36%
Election Day Manual Entry Turnout		0	0.00%
Absentees Turnout		0	0.00%
	Total...	59	8.36%

REP - U.S. Senate			(Final)
Jack Hoogendyk Jr		39	100.00%
Write-In		0	0.00%
	Total...	39	0.00%

REP - 4th CONGRESSIONAL DISTRICT			(Final)
Dave Camp		48	100.00%
Write-In		0	0.00%
	Total...	48	0.00%

REP - 102nd STATE REPRESENTATIVE DISTRICT			(Final)
Darwin L. Booher		45	100.00%
Write-In		0	0.00%
	Total...	45	0.00%

REP - Prosecuting Attorney			(Final)
Peter Michael Jaklevic		41	100.00%
Write-In		0	0.00%
	Total...	41	0.00%

REP - Sheriff			(Final)
John W. Sonntag		46	100.00%
Write-In		0	0.00%
	Total...	46	0.00%

REP - County Clerk			(Final)
Marcee M. Purcell		43	100.00%
Write-In		0	0.00%
	Total...	43	0.00%

REP - Treasurer			(Final)
Connie L. Scott		43	100.00%
Write-In		0	0.00%
	Total...	43	0.00%

REP - Register of Deeds			(Final)
Tony L. Case		15	31.91%
Karen Hahn		32	68.09%
Write-In		0	0.00%
	Total...	47	0.00%

REP - County Road Commissioner			(Final)
Nile W. Denslow		26	54.17%
Randy Maxwell		22	45.83%
Write-In		0	0.00%
	Total...	48	0.00%

REP - Drain Commissioner			(Final)
Jackie Fitzgerald		16	36.36%
Greg Johnson		14	31.82%
Thomas H. Sage		14	31.82%

MILLBROOK TOWNSHIP

REP - Drain Commissioner			(Final)
Write-In		0	0.00%
	Total...	44	0.00%

REP - County Commissioner 3rd District-2 yr			(Final)
Linda Howard		36	76.60%
Write-In		11	23.40%
	Total...	47	100.00%

REP - Millbrook Township Supervisor			(Final)
Bruce Eldred		48	100.00%
Write-In		0	0.00%
	Total...	48	0.00%

REP - Millbrook Township Clerk			(Final)
Eleanor Stickler		50	100.00%
Write-In		0	0.00%
	Total...	50	0.00%

REP - Millbrook Township Treasurer			(Final)
Sally Birch		49	100.00%
Write-In		0	0.00%
	Total...	49	0.00%

REP - Millbrook Township Trustee			(Final)
John E. Orr		43	52.44%
Randy Spayd		39	47.56%
Write-In		0	0.00%
	Total...	82	0.00%

REP - Millbrook Township Precinct Delegate			(Final)
Write-In		10	100.00%
	Total...	10	100.00%

DEM - U.S. Senate			(Final)
Carl Levin		8	100.00%
Write-In		0	0.00%
	Total...	8	0.00%

DEM - 4th CONGRESSIONAL DISTRICT			(Final)
Andrew D. Concannon		7	100.00%
Write-In		0	0.00%
	Total...	7	0.00%

DEM - 102nd STATE REPRESENTATIVE DISTRICT			(Final)
Nate Heffron		8	100.00%
Write-In		0	0.00%
	Total...	8	0.00%

DEM - Prosecuting Attorney			(Final)
Write-In		1	100.00%
	Total...	1	100.00%

DEM - Sheriff			(Final)
Write-In		1	100.00%
	Total...	1	100.00%

MILLBROOK TOWNSHIP

DEM - County Clerk			(Final)
Write-In		1	100.00%
	Total...	1	100.00%

DEM - Treasurer			(Final)
Write-In		1	100.00%
	Total...	1	100.00%

DEM - Register of Deeds			(Final)
Write-In		1	100.00%
	Total...	1	100.00%

DEM - County Road Commissioner			(Final)
Write-In		1	100.00%
	Total...	1	100.00%

DEM - Drain Commissioner			(Final)
Write-In		1	100.00%
	Total...	1	100.00%

DEM - County Commissioner 3rd District-2 yr			(Final)
Write-In		1	100.00%
	Total...	1	100.00%

DEM - Millbrook Township Supervisor			(Final)
Write-In		1	100.00%
	Total...	1	100.00%

DEM - Millbrook Township Clerk			(Final)
Write-In		1	100.00%
	Total...	1	100.00%

DEM - Millbrook Township Treasurer			(Final)
Write-In		1	100.00%
	Total...	1	100.00%

DEM - Millbrook Township Trustee			(Final)
Write-In		1	100.00%
	Total...	1	100.00%

DEM - Millbrook Township Precinct Delegate Dem			(Final)
Write-In		3	100.00%
	Total...	3	100.00%

4th District Judge of Court of Appeals			(Final)
Eric Doster		3	16.67%
Jim Howell		1	5.56%
Michael J. Kelly		11	61.11%
Paula Manderfield		3	16.67%
Write-In		0	0.00%
	Total...	18	0.00%

MORTON TOWNSHIP PRECINCT 1

Registration & Turnout			1,824
Election Day Turnout		576	31.58%
Election Day Manual Entry Turnout		0	0.00%
Absentees Turnout		0	0.00%
	Total...	576	31.58%

REP - U.S. Senate			(Final)
Jack Hoogendyk Jr		341	100.00%
Write-In		0	0.00%
	Total...	341	0.00%

REP - 4th CONGRESSIONAL DISTRICT			(Final)
Dave Camp		398	99.75%
Write-In		1	0.25%
	Total...	399	100.00%

REP - 102nd STATE REPRESENTATIVE DISTRICT			(Final)
Darwin L. Booher		380	100.00%
Write-In		0	0.00%
	Total...	380	0.00%

REP - Prosecuting Attorney			(Final)
Peter Michael Jaklevic		353	99.72%
Write-In		1	0.28%
	Total...	354	100.00%

REP - Sheriff			(Final)
John W. Sonntag		391	100.00%
Write-In		0	0.00%
	Total...	391	0.00%

REP - County Clerk			(Final)
Marcee M. Purcell		371	100.00%
Write-In		0	0.00%
	Total...	371	0.00%

REP - Treasurer			(Final)
Connie L. Scott		359	99.72%
Write-In		1	0.28%
	Total...	360	100.00%

REP - Register of Deeds			(Final)
Tony L. Case		123	30.83%
Karen Hahn		276	69.17%
Write-In		0	0.00%
	Total...	399	0.00%

REP - County Road Commissioner			(Final)
Nile W. Denslow		229	57.68%
Randy Maxwell		167	42.07%
Write-In		1	0.25%
	Total...	397	100.00%

REP - Drain Commissioner			(Final)
Jackie Fitzgerald		158	40.20%
Greg Johnson		68	17.30%
Thomas H. Sage		167	42.49%

MORTON TOWNSHIP PRECINCT 1

REP - Drain Commissioner			(Final)
Write-In		0	0.00%
	Total...	393	0.00%

REP - County Commissioner 3rd District-2 yr			(Final)
Linda Howard		354	93.16%
Write-In		26	6.84%
	Total...	380	100.00%

REP - Morton Township Supervisor			(Final)
James J. Quinlan		274	61.57%
Jim Scott		171	38.43%
Write-In		0	0.00%
	Total...	445	0.00%

REP - Morton Township Clerk			(Final)
Yulanda Bellingar		194	42.64%
Conrad L. Johnson		84	18.46%
Stephanie McNeal		92	20.22%
Hope Watson		85	18.68%
Write-In		0	0.00%
	Total...	455	0.00%

REP - Morton Township Treasurer			(Final)
Douglas O. Behrend		372	99.73%
Write-In		1	0.27%
	Total...	373	100.00%

REP - Morton Township Trustee			(Final)
John Burkle		302	41.83%
William Guy		180	24.93%
Mark B. Kuzma		240	33.24%
Write-In		0	0.00%
	Total...	722	0.00%

REP - Morton Township 1 Precinct Delegate			(Final)
Lynn Rudoni		284	50.27%
Steve J. Rudoni		266	47.08%
Write-In		15	2.65%
	Total...	565	100.00%

DEM - U.S. Senate			(Final)
Carl Levin		72	98.63%
Write-In		1	1.37%
	Total...	73	100.00%

DEM - 4th CONGRESSIONAL DISTRICT			(Final)
Andrew D. Concannon		64	98.46%
Write-In		1	1.54%
	Total...	65	100.00%

DEM - 102nd STATE REPRESENTATIVE DISTRICT			(Final)
Nate Heffron		65	100.00%
Write-In		0	0.00%
	Total...	65	0.00%

MORTON TOWNSHIP PRECINCT 1

DEM - Prosecuting Attorney		(Final)
Write-In	11	100.00%
Total...	11	100.00%

DEM - Sheriff		(Final)
Write-In	10	100.00%
Total...	10	100.00%

DEM - County Clerk		(Final)
Write-In	9	100.00%
Total...	9	100.00%

DEM - Treasurer		(Final)
Write-In	9	100.00%
Total...	9	100.00%

DEM - Register of Deeds		(Final)
Write-In	10	100.00%
Total...	10	100.00%

DEM - County Road Commissioner		(Final)
Write-In	11	100.00%
Total...	11	100.00%

DEM - Drain Commissioner		(Final)
Write-In	10	100.00%
Total...	10	100.00%

DEM - County Commissioner 3rd District-2 yr		(Final)
Write-In	10	100.00%
Total...	10	100.00%

DEM - Morton Township Supervisor		(Final)
Write-In	11	100.00%
Total...	11	100.00%

DEM - Morton Township Clerk		(Final)
Write-In	12	100.00%
Total...	12	100.00%

DEM - Morton Township Treasurer		(Final)
Write-In	8	100.00%
Total...	8	100.00%

DEM - Morton Township Trustee		(Final)
Write-In	12	100.00%
Total...	12	100.00%

DEM - Morton Township 1 Precinct Delegate Dem		(Final)
Dennis Cox	46	45.10%
Margaret H. Kotting	55	53.92%
Write-In	1	0.98%
Total...	102	100.00%

4th District Judge of Court of Appeals		(Final)
Eric Doster	43	13.19%
Jim Howell	32	9.82%
Michael J. Kelly	132	40.49%

MORTON TOWNSHIP PRECINCT 1

4th District Judge of Court of Appeals		(Final)
Paula Manderfield	119	36.50%
Write-In	0	0.00%
Total...	326	0.00%

Morton Twp Fire & Medical First Response		(Final)
YES	405	86.17%
NO	65	13.83%
Total...	470	100.00%

MORTON TOWNSHIP PRECINCT 2

Registration & Turnout			1,452
Election Day Turnout		467	32.16%
Election Day Manual Entry Turnout		0	0.00%
Absentees Turnout		0	0.00%
	Total...	467	32.16%

REP - U.S. Senate			(Final)
Jack Hoogendyk Jr		**284**	**100.00%**
Write-In		0	0.00%
	Total...	**284**	**0.00%**

REP - 4th CONGRESSIONAL DISTRICT			(Final)
Dave Camp		**322**	**100.00%**
Write-In		0	0.00%
	Total...	**322**	**0.00%**

REP - 102nd STATE REPRESENTATIVE DISTRICT			(Final)
Darwin L. Booher		**307**	**100.00%**
Write-In		0	0.00%
	Total...	**307**	**0.00%**

REP - Prosecuting Attorney			(Final)
Peter Michael Jaklevic		**298**	**100.00%**
Write-In		0	0.00%
	Total...	**298**	**0.00%**

REP - Sheriff			(Final)
John W. Sonntag		**321**	**100.00%**
Write-In		0	0.00%
	Total...	**321**	**0.00%**

REP - County Clerk			(Final)
Marcee M. Purcell		**300**	**99.34%**
Write-In		2	0.66%
	Total...	**302**	**100.00%**

REP - Treasurer			(Final)
Connie L. Scott		**296**	**100.00%**
Write-In		0	0.00%
	Total...	**296**	**0.00%**

REP - Register of Deeds			(Final)
Tony L. Case		59	18.91%
Karen Hahn		**253**	**81.09%**
Write-In		0	0.00%
	Total...	**312**	**0.00%**

REP - County Road Commissioner			(Final)
Nile W. Denslow		**172**	**55.13%**
Randy Maxwell		140	44.87%
Write-In		0	0.00%
	Total...	**312**	**0.00%**

REP - Drain Commissioner			(Final)
Jackie Fitzgerald		**110**	**36.30%**
Greg Johnson		84	27.72%
Thomas H. Sage		109	35.97%

MORTON TOWNSHIP PRECINCT 2

REP - Drain Commissioner			(Final)
Write-In		0	0.00%
	Total...	**303**	**0.00%**

REP - County Commissioner 3rd District-2 yr			(Final)
Linda Howard		**293**	**94.52%**
Write-In		17	5.48%
	Total...	**310**	**100.00%**

REP - Morton Township Supervisor			(Final)
James J. Quinlan		**167**	**50.91%**
Jim Scott		161	49.09%
Write-In		0	0.00%
	Total...	**328**	**0.00%**

REP - Morton Township Clerk			(Final)
Yulanda Bellingar		77	21.39%
Conrad L. Johnson		**120**	**33.33%**
Stephanie McNeal		93	25.83%
Hope Watson		70	19.44%
Write-In		0	0.00%
	Total...	**360**	**0.00%**

REP - Morton Township Treasurer			(Final)
Douglas O. Behrend		**316**	**100.00%**
Write-In		0	0.00%
	Total...	**316**	**0.00%**

REP - Morton Township Trustee			(Final)
John Burkle		157	25.28%
William Guy		**224**	**36.07%**
Mark B. Kuzma		**240**	**38.65%**
Write-In		0	0.00%
	Total...	**621**	**0.00%**

REP - Morton Township 2 Precinct Delegate			(Final)
Write-In		**58**	**100.00%**
	Total...	**58**	**100.00%**

DEM - U.S. Senate			(Final)
Carl Levin		**63**	**100.00%**
Write-In		0	0.00%
	Total...	**63**	**0.00%**

DEM - 4th CONGRESSIONAL DISTRICT			(Final)
Andrew D. Concannon		**57**	**100.00%**
Write-In		0	0.00%
	Total...	**57**	**0.00%**

DEM - 102nd STATE REPRESENTATIVE DISTRICT			(Final)
Nate Heffron		**57**	**100.00%**
Write-In		0	0.00%
	Total...	**57**	**0.00%**

MORTON TOWNSHIP PRECINCT 2

DEM - Prosecuting Attorney		(Final)
Write-In	7	100.00%
Total...	7	100.00%

DEM - Sheriff		(Final)
Write-In	7	100.00%
Total...	7	100.00%

DEM - County Clerk		(Final)
Write-In	7	100.00%
Total...	7	100.00%

DEM - Treasurer		(Final)
Write-In	7	100.00%
Total...	7	100.00%

DEM - Register of Deeds		(Final)
Write-In	7	100.00%
Total...	7	100.00%

DEM - County Road Commissioner		(Final)
Write-In	8	100.00%
Total...	8	100.00%

DEM - Drain Commissioner		(Final)
Write-In	6	100.00%
Total...	6	100.00%

DEM - County Commissioner 3rd District-2 yr		(Final)
Write-In	7	100.00%
Total...	7	100.00%

DEM - Morton Township Supervisor		(Final)
Write-In	7	100.00%
Total...	7	100.00%

DEM - Morton Township Clerk		(Final)
Write-In	7	100.00%
Total...	7	100.00%

DEM - Morton Township Treasurer		(Final)
Write-In	7	100.00%
Total...	7	100.00%

DEM - Morton Township Trustee		(Final)
Write-In	10	100.00%
Total...	10	100.00%

DEM - Morton Township 2 Precinct Delegate Dem		(Final)
Jim Breault	54	50.00%
Julane Quick	51	47.22%
Write-In	3	2.78%
Total...	108	100.00%

4th District Judge of Court of Appeals		(Final)
Eric Doster	36	13.64%
Jim Howell	38	14.39%
Michael J. Kelly	99	37.50%

MORTON TOWNSHIP PRECINCT 2

4th District Judge of Court of Appeals		(Final)
Paula Manderfield	91	34.47%
Write-In	0	0.00%
Total...	264	0.00%

Morton Twp Fire & Medical First Response		(Final)
YES	318	90.86%
NO	32	9.14%
Total...	350	100.00%

SHERIDAN TOWNSHIP

Registration & Turnout		979
Election Day Turnout	142	14.50%
Election Day Manual Entry Turnout	0	0.00%
Absentees Turnout	0	0.00%
Total...	142	14.50%

REP - U.S. Senate		(Final)
Jack Hoogendyk Jr	80	98.77%
Write-In	1	1.23%
Total...	81	100.00%

REP - 4th CONGRESSIONAL DISTRICT		(Final)
Dave Camp	96	100.00%
Write-In	0	0.00%
Total...	96	0.00%

REP - 102nd STATE REPRESENTATIVE DISTRICT		(Final)
Darwin L. Booher	95	100.00%
Write-In	0	0.00%
Total...	95	0.00%

REP - Prosecuting Attorney		(Final)
Peter Michael Jaklevic	88	100.00%
Write-In	0	0.00%
Total...	88	0.00%

REP - Sheriff		(Final)
John W. Sonntag	85	98.84%
Write-In	1	1.16%
Total...	86	100.00%

REP - County Clerk		(Final)
Marcee M. Purcell	88	100.00%
Write-In	0	0.00%
Total...	88	0.00%

REP - Treasurer		(Final)
Connie L. Scott	84	100.00%
Write-In	0	0.00%
Total...	84	0.00%

REP - Register of Deeds		(Final)
Tony L. Case	44	44.00%
Karen Hahn	56	56.00%
Write-In	0	0.00%
Total...	100	0.00%

REP - County Road Commissioner		(Final)
Nile W. Denslow	74	71.15%
Randy Maxwell	30	28.85%
Write-In	0	0.00%
Total...	104	0.00%

REP - Drain Commissioner		(Final)
Jackie Fitzgerald	41	42.27%
Greg Johnson	15	15.46%
Thomas H. Sage	41	42.27%

SHERIDAN TOWNSHIP

REP - Drain Commissioner		(Final)
Write-In	0	0.00%
Total...	97	0.00%

REP - County Commissioner 2nd District-2 yr		(Final)
Jerry Williams	91	98.91%
Write-In	1	1.09%
Total...	92	100.00%

REP - Sheridan Township Supervisor		(Final)
Write-In	1	100.00%
Total...	1	100.00%

REP - Sheridan Township Clerk		(Final)
Write-In	1	100.00%
Total...	1	100.00%

REP - Sheridan Township Treasurer		(Final)
Shirley Sprague	94	100.00%
Write-In	0	0.00%
Total...	94	0.00%

REP - Sheridan Township Trustee		(Final)
Vernon C. May	77	53.10%
Lenora M. Quisenberry	68	46.90%
Write-In	0	0.00%
Total...	145	0.00%

REP - Sheridan Township Precinct Delegate		(Final)
Write-In	7	100.00%
Total...	7	100.00%

DEM - U.S. Senate		(Final)
Carl Levin	29	100.00%
Write-In	0	0.00%
Total...	29	0.00%

DEM - 4th CONGRESSIONAL DISTRICT		(Final)
Andrew D. Concannon	23	100.00%
Write-In	0	0.00%
Total...	23	0.00%

DEM - 102nd STATE REPRESENTATIVE DISTRICT		(Final)
Nate Heffron	24	100.00%
Write-In	0	0.00%
Total...	24	0.00%

DEM - Prosecuting Attorney		(Final)
Write-In	2	100.00%
Total...	2	100.00%

DEM - Sheriff		(Final)
Write-In	2	100.00%
Total...	2	100.00%

SHERIDAN TOWNSHIP

DEM - County Clerk		(Final)
Write-In	2	100.00%
Total...	2	100.00%

DEM - Treasurer		(Final)
Write-In	2	100.00%
Total...	2	100.00%

DEM - Register of Deeds		(Final)
Write-In	2	100.00%
Total...	2	100.00%

DEM - County Road Commissioner		(Final)
Write-In	2	100.00%
Total...	2	100.00%

DEM - Drain Commissioner		(Final)
Write-In	2	100.00%
Total...	2	100.00%

DEM - County Commissioner 2nd District-2 yr		(Final)
Write-In	2	100.00%
Total...	2	100.00%

DEM - Sheridan Township Supervisor		(Final)
Darwin W. Denslow	28	100.00%
Write-In	0	0.00%
Total...	28	0.00%

DEM - Sheridan Township Clerk		(Final)
Ginger Sherman	28	100.00%
Write-In	0	0.00%
Total...	28	0.00%

DEM - Sheridan Township Treasurer		(Final)
Write-In	2	100.00%
Total...	2	100.00%

DEM - Sheridan Township Trustee		(Final)
Write-In	2	100.00%
Total...	2	100.00%

DEM - Sheridan Township Precinct Delegate Dem		(Final)
Write-In	3	100.00%
Total...	3	100.00%

4th District Judge of Court of Appeals		(Final)
Eric Doster	6	8.82%
Jim Howell	11	16.18%
Michael J. Kelly	32	47.06%
Paula Manderfield	19	27.94%
Write-In	0	0.00%
Total...	68	0.00%

WHEATLAND TOWNSHIP

Registration & Turnout		984
Election Day Turnout	300	30.49%
Election Day Manual Entry Turnout	0	0.00%
Absentees Turnout	0	0.00%
Total...	300	30.49%

REP - U.S. Senate		(Final)
Jack Hoogendyk Jr	171	98.84%
Write-In	2	1.16%
Total...	173	100.00%

REP - 4th CONGRESSIONAL DISTRICT		(Final)
Dave Camp	207	99.04%
Write-In	2	0.96%
Total...	209	100.00%

REP - 102nd STATE REPRESENTATIVE DISTRICT		(Final)
Darwin L. Booher	195	98.98%
Write-In	2	1.02%
Total...	197	100.00%

REP - Prosecuting Attorney		(Final)
Peter Michael Jaklevic	178	98.89%
Write-In	2	1.11%
Total...	180	100.00%

REP - Sheriff		(Final)
John W. Sonntag	214	99.07%
Write-In	2	0.93%
Total...	216	100.00%

REP - County Clerk		(Final)
Marcee M. Purcell	200	99.01%
Write-In	2	0.99%
Total...	202	100.00%

REP - Treasurer		(Final)
Connie L. Scott	199	98.51%
Write-In	3	1.49%
Total...	202	100.00%

REP - Register of Deeds		(Final)
Tony L. Case	103	44.59%
Karen Hahn	127	54.98%
Write-In	1	0.43%
Total...	231	100.00%

REP - County Road Commissioner		(Final)
Nile W. Denslow	141	58.75%
Randy Maxwell	99	41.25%
Write-In	0	0.00%
Total...	240	0.00%

REP - Drain Commissioner		(Final)
Jackie Fitzgerald	115	56.10%
Greg Johnson	41	20.00%
Thomas H. Sage	48	23.41%

WHEATLAND TOWNSHIP

REP - Drain Commissioner		(Final)
Write-In	1	0.49%
Total...	205	100.00%

REP - County Commissioner 3rd District-2 yr		(Final)
Linda Howard	132	58.41%
Write-In	94	41.59%
Total...	226	100.00%

REP - Wheatland Township Supervisor		(Final)
Alfred Maio	183	100.00%
Write-In	0	0.00%
Total...	183	0.00%

REP - Wheatland Township Clerk		(Final)
Joyce Garner	183	98.92%
Write-In	2	1.08%
Total...	185	100.00%

REP - Wheatland Township Treasurer		(Final)
Amy E. Snyder	125	51.87%
Karen Stevens	116	48.13%
Write-In	0	0.00%
Total...	241	0.00%

REP - Wheatland Township Trustee		(Final)
Charles Anderson	99	25.85%
Vernon Edward Doerr	162	42.30%
Donald Hatfield	118	30.81%
Write-In	4	1.04%
Total...	383	100.00%

REP - Wheatland Township Precinct Delegate		(Final)
Write-In	6	100.00%
Total...	6	100.00%

DEM - U.S. Senate		(Final)
Carl Levin	25	100.00%
Write-In	0	0.00%
Total...	25	0.00%

DEM - 4th CONGRESSIONAL DISTRICT		(Final)
Andrew D. Concannon	22	100.00%
Write-In	0	0.00%
Total...	22	0.00%

DEM - 102nd STATE REPRESENTATIVE DISTRICT		(Final)
Nate Heffron	23	100.00%
Write-In	0	0.00%
Total...	23	0.00%

DEM - Prosecuting Attorney		(Final)
Write-In	1	100.00%
Total...	1	100.00%

WHEATLAND TOWNSHIP

DEM - Sheriff		(Final)
Write-In	0	0.00%
Total...	0	0.00%

DEM - County Clerk		(Final)
Write-In	0	0.00%
Total...	0	0.00%

DEM - Treasurer		(Final)
Write-In	0	0.00%
Total...	0	0.00%

DEM - Register of Deeds		(Final)
Write-In	0	0.00%
Total...	0	0.00%

DEM - County Road Commissioner		(Final)
Write-In	0	0.00%
Total...	0	0.00%

DEM - Drain Commissioner		(Final)
Write-In	0	0.00%
Total...	0	0.00%

DEM - County Commissioner 3rd District-2 yr		(Final)
Write-In	1	100.00%
Total...	1	100.00%

DEM - Wheatland Township Supervisor		(Final)
Write-In	0	0.00%
Total...	0	0.00%

DEM - Wheatland Township Clerk		(Final)
Write-In	1	100.00%
Total...	1	100.00%

DEM - Wheatland Township Treasurer		(Final)
Write-In	0	0.00%
Total...	0	0.00%

DEM - Wheatland Township Trustee		(Final)
Joseph Fate	20	95.24%
Write-In	1	4.76%
Total...	21	100.00%

DEM - Wheatland Township Precinct Delegate Dem		(Final)
Write-In	0	0.00%
Total...	0	0.00%

4th District Judge of Court of Appeals		(Final)
Eric Doster	33	22.30%
Jim Howell	22	14.86%
Michael J. Kelly	54	36.49%
Paula Manderfield	39	26.35%
Write-In	0	0.00%
Total...	148	0.00%

WHEATLAND TOWNSHIP

Wheatland Twp Library Millage Renewal		(Final)
YES	158	60.31%
NO	104	39.69%
Total...	262	100.00%

Wheatland Twp Library New Additional Millage		(Final)
YES	98	37.55%
NO	163	62.45%
Total...	261	100.00%

1906863581900

2009 JAN 27 PM 4:41
DEPARTMENT OF STATE
BUREAU OF ELECTIONS
RECEIVED

Facsimile Transmittal

MENOMINEE COUNTY CLERK
Phone: (906)863-9968

FAX: (906)863-5819

MIKE JASPER
MENOMINEE COUNTY CLERK
839 10TH AVENUE
MENOMINEE, MI 49858

TO FAX # 517-373-0941

DATE: 1/27/09

ATTENTION: Rachel

FROM: Jodie

NUMBER OF PAGES (including this cover): 14

COMMENTS:

1906863581900

STATEMENT OF VOTES, PRIMARY ELECTION, TUESDAY, AUGUST 5, 2008

NAMES OF TOWNSHIPS AND ELECTION DISTRICTS		UNITED STATES SENATOR		
MENOMINEE 55		POLL BOOK TOTALS	JACK HOOGENDYK, JR. REPUBLICAN	CARL LEVIN DEMOCRATIC
CITY OF MENOMINEE				
1	0001	132	17	84
2	0002	217	41	129
3	0003	223	41	136
4	0004	186	43	104
CITY OF STEPHENSON	0005	106	39	38
CEDARVILLE TOWNSHIP	0006	78	30	20
DAGGETT TOWNSHIP	0007	102	53	26
FAITHORN TOWNSHIP	0008	42	16	9
GOURLEY TOWNSHIP	0009	51	22	13
HARRIS TOWNSHIP	0010	183	37	115
HOLMES TOWNSHIP	0011	53	10	20
INGALLSTON TOWNSHIP	0012	170	68	58
LAKE TOWNSHIP	0013	115	40	23
MELLEN TOWNSHIP	0014	140	48	55
MENOMINEE TOWNSHIP				
1	0015	143	32	74
2	0016	401	65	223
MEYER TOWNSHIP	0017	149	22	88
NADEAU TOWNSHIP	0018	167	39	65
SPALDING TOWNSHIP	0019	230	43	119
STEPHENSON TOWNSHIP	0020	79	29	31
TOTAL		2967	735	1430

1906863581900

STATEMENT OF VOTES, PRIMARY ELECTION, TUESDAY, AUGUST 5, 2008

NAMES OF TOWNSHIPS AND ELECTION DISTRICTS MENOMINEE 55		POLL BOOKS	TOTAL FACES	REPRESENTATIVE IN CONGRESS 1ST DISTRICT					REPRESENTATIVE IN STATE LEGISLATURE 108TH DISTRICT						
				TOM CASPERSON REPUBLICAN	LINDA GOLDTHORPE REPUBLICAN	DON HOOPER REPUBLICAN	TOTALS	BART STUPAK DEMOCRATIC	MIKE FALCON REPUBLICAN	DENNIS BALDINELLI DEMOCRATIC	JANIS BURGESS DEMOCRATIC	JUDY NERAT DEMOCRATIC	DAVID ALLAN POLZIN DEMOCRATIC	TOTALS
CITY OF MENOMINEE														
1	0001	132	23	0	1	24	89	18	2	55	27	4	88	
2	0002	217	43	4	3	50	141	42	2	92	45	13	152	
3	0003	223	47	4	2	53	147	42	2	92	44	8	146	
4	0004	186	48	2	2	52	115	43	2	61	45	7	115	
CITY OF STEPHENSON	0005	106	42	4	2	48	42	37	3	8	25	5	41	
CEDARVILLE TOWNSHIP	0006	76	40	2	4	46	20	35	0	2	11	7	20	
DAGGETT TOWNSHIP	0007	102	58	3	1	62	30	52	0	7	19	5	31	
FAITHORN TOWNSHIP	0008	42	23	2	1	26	10	17	0	4	3	3	10	
GOURLEY TOWNSHIP	0009	51	33	1	0	34	10	26	1	4	5	4	14	
HARRIS TOWNSHIP	0010	183	53	1	0	54	117	41	7	38	56	14	115	
HOLMES TOWNSHIP	0011	53	17	2	1	20	21	13	0	6	10	5	21	
INGALLSTON TOWNSHIP	0012	176	80	4	3	87	60	71	0	17	41	5	63	
LAKE TOWNSHIP	0013	115	57	2	4	63	25	42	1	4	23	4	32	
MELLEN TOWNSHIP	0014	140	72	2	0	74	57	51	0	18	34	7	59	
MENOMINEE TOWNSHIP														
1	0015	143	43	3	2	48	84	35	2	30	40	11	83	
2	0016	401	101	1	2	104	249	78	0	78	148	26	258	
MEYER TOWNSHIP	0017	149	27	2	2	31	95	26	15	35	36	13	99	
NADEAU TOWNSHIP	0018	167	63	2	5	70	71	46	1	28	35	13	77	
SPALDING TOWNSHIP	0019	230	60	0	4	64	138	48	9	38	81	13	141	
STEPHENSON TOWNSHIP	0020	79	37	0	0	37	31	31	0	10	18	7	35	
TOTAL		2967	967	41	39	1047	1552	794	53	627	746	174	1600	

1906863581900

STATEMENT OF VOTES, PRIMARY ELECTION, TUESDAY, AUGUST 5, 2008

NAMES OF TOWNSHIPS AND ELECTION DISTRICTS		POLL BOOK TOTALS	JUDGE OF THE COURT OF APPEALS 4TH DISTRICT - 6 YEAR TERM				
MENOMINEE	55		ERIC DOSTER	JIM HOWELL	MICHAEL J. KELLY	PAULA MANDERFIELD	TOTALS
CITY OF MENOMINEE							
1	0001	132	5	5	37	35	82
2	0002	217	8	14	69	30	121
3	0003	223	8	12	69	41	130
4	0004	186	7	13	47	33	100
CITY OF STEPHENSON	0005	106	7	6	21	14	48
CEDARVILLE TOWNSHIP	0006	78	10	6	9	7	32
DAGGETT TOWNSHIP	0007	102	6	11	19	11	47
FAITHORN TOWNSHIP	0008	42	3	0	6	4	13
GOURLEY TOWNSHIP	0009	51	3	6	7	5	21
HARRIS TOWNSHIP	0010	183	11	17	41	28	97
HOLMES TOWNSHIP	0011	53	0	8	10	7	25
INGALLSTON TOWNSHIP	0012	170	21	12	32	19	84
LAKE TOWNSHIP	0013	115	4	3	23	16	46
MELLEN TOWNSHIP	0014	140	7	20	28	15	70
MENOMINEE TOWNSHIP							
1	0015	143	9	10	40	24	83
2	0016	401	24	17	109	55	205
MEYER TOWNSHIP	0017	149	12	11	19	22	64
NADEAU TOWNSHIP	0018	167	16	17	33	18	84
SPALDING TOWNSHIP	0019	230	6	8	47	38	99
STEPHENSON TOWNSHIP	0020	79	6	5	22	2	35
TOTAL		2967	173	201	688	424	1486

Midland August Primary 2008

August 5, 2008

Summary Report

Midland County

Final Cummulative

2008 AUG 14 AM 10: 57

Registration & Turnout	63,709	Voters
Election Day MPR Turnout	10,847	17.03%
Manual Entry Election Day Turnout	0	0.00%
County Clerk Turnout	0	0.00%
Total ...	10,847	17.03%

REP - U.S. SENATE	50/50	100.00%
Jack Hoogendyk Jr.	5,499	99.58%
Write-In	23	0.42%
Total ...	5,522	100.00%

REP - 4TH Congressional District	50/50	100.00%
Dave Camp	6,498	99.46%
Write-In	35	0.54%
Total ...	6,533	100.00%

REP - 98th State Representative District	31/31	100.00%
Tom Darger	1,447	30.71%
Jim Stamas	3,262	69.23%
Write-In	3	0.06%
Total ...	4,712	100.00%

REP - 99th State Representative District	19/19	100.00%
Bill Caul	2,255	99.60%
Write-In	9	0.40%
Total ...	2,264	100.00%

REP - Prosecuting Attorney	50/50	100.00%
Michael D. Carpenter	6,221	99.49%
Write-In	32	0.51%
Total ...	6,253	100.00%

REP - Sheriff	50/50	100.00%
Kerry LaVictoire	1,199	16.23%
Jerry Nielsen	6,182	83.69%
Write-In	6	0.08%
Total ...	7,387	100.00%

REP - County Clerk	50/50	100.00%
Scott I. Haines	4,398	64.11%
Thomas J. McCann III	2,449	35.70%
Write-In	13	0.19%
Total ...	6,860	100.00%

REP - County Treasurer	50/50	100.00%
Richard A. Enszer	5,997	99.68%

REP - County Treasurer (cont'd...)	50/50	100.00%
Write-In	19	0.32%
Total ...	6,016	100.00%

REP - Register of Deeds	50/50	100.00%
Julie K. Atkinson	2,693	37.35%
Eric Dorrien	2,023	28.06%
Sue Moody	2,486	34.48%
Write-In	8	0.11%
Total ...	7,210	100.00%

REP - Drain Commissioner	50/50	100.00%
Douglas D. Enos	5,960	99.63%
Write-In	22	0.37%
Total ...	5,982	100.00%

REP - County Commissioner District 1	8/8	100.00%
Walter Woodruff	797	99.87%
Write-In	1	0.13%
Total ...	798	100.00%

REP - County Commissioner District 2	8/8	100.00%
Mark C. Bone	1,052	99.34%
Write-In	7	0.66%
Total ...	1,059	100.00%

REP - County Commissioner District 3	7/7	100.00%
James M. Leigeb	597	98.68%
Write-In	8	1.32%
Total ...	605	100.00%

REP - County Commissioner District 4	7/7	100.00%
Richard Keenan	399	57.00%
Kyle Nothstine	298	42.57%
Write-In	3	0.43%
Total ...	700	100.00%

REP - County Commissioner District 5	7/7	100.00%
Otis G. Wilson	877	99.55%
Write-In	4	0.45%
Total ...	881	100.00%

REP - County Commissioner District 6	7/7	100.00%
James T. Bradley	1,153	99.57%
Write-In	5	0.43%
Total ...	1,158	100.00%

REP - County Commissioner District 7		6/6 100.00%
Write-In		41 100.00%
	Total ...	41 100.00%

REP - City of Coleman Delegate Precinct		1/1 100.00%
Write-In		4 100.00%
	Total ...	4 100.00%

REP - City of Midland Delegate Ward 1 Pr		1/1 100.00%
Write-In		10 100.00%
	Total ...	10 100.00%

REP - City of Midland Delegate Ward 1 Pr		1/1 100.00%
Write-In		5 100.00%
	Total ...	5 100.00%

REP - City of Midland Delegate Ward 1 Pr		1/1 100.00%
Write-In		2 100.00%
	Total ...	2 100.00%

REP - City of Midland Delegate Ward 1 Pr		1/1 100.00%
Edward J. LaPonsie	66	50.00%
Laura C. LaPonsie	66	50.00%
Write-In	0	0.00%
Total ...	132	100.00%

REP - City of Midland Delegate Ward 1 Pr		1/1 100.00%
Will Rice	51	98.08%
Write-In	1	1.92%
Total ...	52	100.00%

REP - City of Midland Delegate Ward 2 Pr		1/1 100.00%
Eric Friedman	106	53.54%
Matthew B. Ivan	92	46.46%
Write-In	0	0.00%
Total ...	198	100.00%

REP - City of Midland Delegate Ward 2 Pr		1/1 100.00%
Write-In		7 100.00%
	Total ...	7 100.00%

REP - City of Midland Delegate Ward 2 Pr		1/1 100.00%
Write-In		3 100.00%
	Total ...	3 100.00%

REP - City of Midland Delegate Ward 2 Pr		1/1 100.00%
Mike Hayes		101 100.00%

REP - City of Midland Delegate Ward 2 Pr		0/1 0.00%
Write-In	0	0.00%
Total ...	101	100.00%

REP - City of Midland Delegate Ward 3 Pr		1/1 100.00%
Write-In		9 100.00%
	Total ...	9 100.00%

REP - City of Midland Delegate Ward 3 Pr		1/1 100.00%
Randy Gene Gray II	53	29.78%
Frances J. Hunt	62	34.83%
Lois M. Utberg	63	35.39%
Write-In	0	0.00%
Total ...	178	100.00%

REP - City of Midland Delegate Ward 3 Pr		1/1 100.00%
Todd M. Gambrell	128	35.75%
Cathy Leikhim	111	31.01%
Walter Rupprecht	119	33.24%
Write-In	0	0.00%
Total ...	358	100.00%

REP - City of Midland Delegate Ward 3 Pr		1/1 100.00%
Roy C. Green	115	27.00%
James McNutt	163	38.26%
Tina S. Van Dam	141	33.10%
Write-In	7	1.64%
Total ...	426	100.00%

REP - City of Midland Delegate Ward 4 Pr		1/1 100.00%
Judith Ann Rapanos	151	98.69%
Write-In	2	1.31%
Total ...	153	100.00%

REP - City of Midland Delegate Ward 4 Pr		1/1 100.00%
John S. Reder	135	98.54%
Write-In	2	1.46%
Total ...	137	100.00%

REP - City of Midland Delegate Ward 4 Pr		1/1 100.00%
Write-In		8 100.00%
Total ...		8 100.00%

REP - City of Midland Delegate Ward 4 Pr		1/1 100.00%
Donald G. Delbert	121	32.10%
David Kelley	128	33.95%
Christian A. Velasquez	127	33.69%

REP - City of Midland Delegate Ward 4 Pr	1/1	100.00%
Write-In	1	0.27%
Total ...	377	100.00%

REP - City of Midland Delegate Ward 4 Pr	1/1	100.00%
Scott I. Haines	146	60.33%
Paul Marcela	96	39.67%
Write-In	0	0.00%
Total ...	242	100.00%

REP - City of Midland Delegate Ward 5 Pr	1/1	100.00%
Diane M. Bristol	110	51.89%
Ethel Mortenson	102	48.11%
Write-In	0	0.00%
Total ...	212	100.00%

REP - City of Midland Delegate Ward 5 Pr	1/1	100.00%
Write-In	7	100.00%
Total ...	7	100.00%

REP - City of Midland Delegate Ward 5 Pr	1/1	100.00%
Lindsay Schachtner	154	100.00%
Write-In	0	0.00%
Total ...	154	100.00%

REP - City of Midland Delegate Ward 5 Pr	1/1	100.00%
Dennis G. Starner	124	54.63%
Debi Bartley-Ullom	100	44.05%
Write-In	3	1.32%
Total ...	227	100.00%

REP - City of Midland Delegate Ward 5 Pr	1/1	100.00%
Write-In	13	100.00%
Total ...	13	100.00%

REP - Edenville Township Supervisor 4 Y	1/1	100.00%
Marilyn Garrison	244	52.59%
Jim Sperling	220	47.41%
Write-In	0	0.00%
Total ...	464	100.00%

REP - Edenville Township Clerk 4 Year T	1/1	100.00%
Mary E. Boos	302	98.69%
Write-In	4	1.31%
Total ...	306	100.00%

REP - Edenville Township Treasurer 4 Ye	1/1	100.00%
Lori Nehring	246	53.25%
Victor Schultz	216	46.75%
Write-In	0	0.00%
Total ...	462	100.00%

REP - Edenville Township Trustee 4 Year	1/1	100.00%
Tom Bowland	253	52.16%
Thomas L. Davidson	231	47.63%
Write-In	1	0.21%
Total ...	485	100.00%

REP - Edenville Township Delegate Preci	1/1	100.00%
Lance William LeFevre	232	43.94%
Write-In	296	56.06%
Total ...	528	100.00%

REP - Geneva Township Supervisor	1/1	100.00%
Gordon L. Berthume Jr.	58	98.31%
Write-In	1	1.69%
Total ...	59	100.00%

REP - Geneva Township Clerk	0/1	0.00%
Write-In	0	0.00%
Total ...	0	0.00%

REP - Geneva Township Treasurer	0/1	0.00%
Write-In	0	0.00%
Total ...	0	0.00%

REP - Geneva Township Trustee	1/1	100.00%
James P. Haller	57	55.88%
Carol Middleton	45	44.12%
Write-In	0	0.00%
Total ...	102	100.00%

REP - Geneva Township Delegate Precin	1/1	100.00%
Write-In	1	100.00%
Total ...	1	100.00%

REP - Greendale Township Supervisor	1/1	100.00%
R. James LeViere	140	70.35%
James Tryon	59	29.65%
Write-In	0	0.00%
Total ...	199	100.00%

REP - Greendale Township Clerk		1/1	100.00%
Write-In		10	100.00%
	Total ...	10	100.00%

REP - Greendale Township Treasurer		1/1	100.00%
Shirley J. Herron		152	98.70%
Write-In		2	1.30%
	Total ...	154	100.00%

REP - Greendale Township Trustee		1/1	100.00%
David H. McNeill		115	50.66%
Sandi M. Schumacher		111	48.90%
Write-In		1	0.44%
	Total ...	227	100.00%

REP - Greendale Township Delegate Pre		1/1	100.00%
Bethany Disel		91	32.27%
R. James LeViere		110	39.01%
Susan J. LeViere		81	28.72%
Write-In		0	0.00%
	Total ...	282	100.00%

REP - Homer Township Supervisor		4/4	100.00%
Teri Beasley		224	50.00%
Chad Moody		223	49.78%
Write-In		1	0.22%
	Total ...	448	100.00%

REP - Homer Township Clerk		4/4	100.00%
Todd Lee		389	99.49%
Write-In		2	0.51%
	Total ...	391	100.00%

REP - Homer Township Treasurer		4/4	100.00%
Albert O. Tew		381	99.48%
Write-In		2	0.52%
	Total ...	383	100.00%

REP - Homer Township Trustee		4/4	100.00%
Ron Atkinson		296	54.81%
John A. Pruiett		239	44.26%
Write-In		5	0.93%
	Total ...	540	100.00%

REP - Homer Township Constable		4/4	100.00%
Keith Johnson		333	99.40%

REP - Homer Township Constable (cont		4/4	100.00%
Write-In		2	0.60%
	Total ...	335	100.00%

REP - Homer Township Delegate Precinc		0/1	0.00%
Write-In		0	0.00%
	Total ...	0	0.00%

REP - Homer Township Delegate Precinc		1/1	100.00%
Julie K. Atkinson		115	63.89%
Sue Moody		65	36.11%
Write-In		0	0.00%
	Total ...	180	100.00%

REP - Homer Township Delegate Precinc		0/1	0.00%
Write-In		0	0.00%
	Total ...	0	0.00%

REP - Homer Township Delegate Precinc		1/1	100.00%
Write-In		3	100.00%
	Total ...	3	100.00%

REP - Hope Township Supervisor		1/1	100.00%
Lewis A. Thompson		82	98.80%
Write-In		1	1.20%
	Total ...	83	100.00%

REP - Hope Township Clerk		1/1	100.00%
Write-In		4	100.00%
	Total ...	4	100.00%

REP - Hope Township Treasurer		1/1	100.00%
Joseph Lunsford		98	100.00%
Write-In		0	0.00%
	Total ...	98	100.00%

REP - Hope Township Trustee		1/1	100.00%
Robert D. Davis		84	51.85%
Mary Jo Letts		77	47.53%
Write-In		1	0.62%
	Total ...	162	100.00%

REP - Hope Township Park Commissioni		1/1	100.00%
Karen L. Davis		69	33.33%
James Hockemeyer		79	38.16%
Tara Simons		59	28.50%

REP - Hope Township Park Commissioni	0/1	0.00%
Write-In	0	0.00%
Total ...	207	100.00%

REP - Hope Township Delegate Precinct	0/1	0.00%
Write-In	0	0.00%
Total ...	0	0.00%

REP - Ingersoll Township Supervisor	2/2	100.00%
Daniel J. Cline	160	100.00%
Write-In	0	0.00%
Total ...	160	100.00%

REP - Ingersoll Township Clerk	2/2	100.00%
Write-In	2	100.00%
Total ...	2	100.00%

REP - Ingersoll Township Treasurer	2/2	100.00%
David A. Keel	151	100.00%
Write-In	0	0.00%
Total ...	151	100.00%

REP - Ingersoll Township Trustee	2/2	100.00%
Nancy S. Farison	78	26.09%
Curtis R. Shaffner	137	45.82%
Charles W. Tabb	84	28.09%
Write-In	0	0.00%
Total ...	299	100.00%

REP - Ingersoll Township Delegate Preci	1/1	100.00%
Write-In	7	100.00%
Total ...	7	100.00%

REP - Ingersoll Township Delegate Preci	1/1	100.00%
Janis Falkenstein	62	48.82%
Leona Falkenstein	65	51.18%
Write-In	0	0.00%
Total ...	127	100.00%

REP - Jasper Township Supervisor	1/1	100.00%
James Mulder	58	58.59%
Daniel N. Sagle	41	41.41%
Write-In	0	0.00%
Total ...	99	100.00%

REP - Jasper Township Clerk	1/1	100.00%
Jean M. Shauger	90	100.00%

REP - Jasper Township Clerk (cont'd...)	0/1	0.00%
Write-In	0	0.00%
Total ...	90	100.00%

REP - Jasper Township Treasurer	1/1	100.00%
Carol Aldrich	90	100.00%
Write-In	0	0.00%
Total ...	90	100.00%

REP - Jasper Township Trustee	1/1	100.00%
Theodore M. Roe	74	53.62%
Fred Van Riper	64	46.38%
Write-In	0	0.00%
Total ...	138	100.00%

REP - Jasper Township Delegate Precinc	0/1	0.00%
Write-In	0	0.00%
Total ...	0	0.00%

REP - Jerome Township Supervisor	4/4	100.00%
Stuart D. Bloomfield	239	99.58%
Write-In	1	0.42%
Total ...	240	100.00%

REP - Jerome Township Clerk	4/4	100.00%
Deborah L. Rogers	238	99.58%
Write-In	1	0.42%
Total ...	239	100.00%

REP - Jerome Township Treaurer	4/4	100.00%
Laura A. Grubaugh	255	100.00%
Write-In	0	0.00%
Total ...	255	100.00%

REP - Jerome Township Trustee	4/4	100.00%
Anna Merillat	244	98.79%
Write-In	3	1.21%
Total ...	247	100.00%

REP - Jerome Township Constable	4/4	100.00%
Robert A. McNett	232	53.83%
Troy McNett	199	46.17%
Write-In	0	0.00%
Total ...	431	100.00%

REP - Jerome Township Delegate Precin		1/1 100.00%
Write-In	1	100.00%
Total ...	1	100.00%

REP - Jerome Township Delegate Precin		1/1 100.00%
Douglas D. Enos	82	95.35%
Write-In	4	4.65%
Total ...	86	100.00%

REP - Jerome Township Delegate Precin		1/1 100.00%
Write-In	4	100.00%
Total ...	4	100.00%

REP - Jerome Township Delegate Precin		1/1 100.00%
Write-In	3	100.00%
Total ...	3	100.00%

REP - Larkin Township Supervisor		3/3 100.00%
Carl Crewes	426	54.06%
Leonard C. Servinski	362	45.94%
Write-In	0	0.00%
Total ...	788	100.00%

REP - Larkin Township Clerk		3/3 100.00%
Lisa Atton Johnson	595	99.50%
Write-In	3	0.50%
Total ...	598	100.00%

REP - Larkin Township Treasurer		3/3 100.00%
Kathy Moe	628	99.68%
Write-In	2	0.32%
Total ...	630	100.00%

REP - Larkin Township Trustee		3/3 100.00%
Michael Atton	415	17.45%
Bart Harbron	273	11.48%
Donna M. Harrington	388	16.32%
Karen Hitchcock	336	14.13%
Dan Owens	317	13.33%
Kay Rinas	327	13.75%
Stanley VanSumeren	322	13.54%
Write-In	0	0.00%
Total ...	2,378	100.00%

REP - Larkin Township Delegate Precinc		1/1 100.00%
Write-In	4	100.00%
Total ...	4	100.00%

REP - Larkin Township Delegate Precinc		1/1 100.00%
Mark C. Bone	223	98.67%
Write-In	3	1.33%
Total ...	226	100.00%

REP - Larkin Township Delegate Precinc		1/1 100.00%
Write-In	1	100.00%
Total ...	1	100.00%

REP - Lee Township Supervisor		2/2 100.00%
Write-In	7	100.00%
Total ...	7	100.00%

REP - Lee Township Clerk		2/2 100.00%
Ronald L. Rippee	90	100.00%
Write-In	0	0.00%
Total ...	90	100.00%

REP - Lee Township Treasurer		2/2 100.00%
Write-In	2	100.00%
Total ...	2	100.00%

REP - Lee Township Trustee		2/2 100.00%
Thomas L. French	72	50.35%
Dale A. Wolfgang	71	49.65%
Write-In	0	0.00%
Total ...	143	100.00%

REP - Lee Township Delegate Precinct 1		1/1 100.00%
Write-In	1	100.00%
Total ...	1	100.00%

REP - Lee Township Delegate Precinct 2		0/1 0.00%
Write-In	0	0.00%
Total ...	0	0.00%

REP - Lincoln Township Supervisor		1/1 100.00%
Kevin L. Wray	174	100.00%
Write-In	0	0.00%
Total ...	174	100.00%

REP - Lincoln Township Clerk		1/1 100.00%
Mark S. Trinklein	163	100.00%
Write-In	0	0.00%
Total ...	163	100.00%

REP - Lincoln Township Treasurer		1/1	100.00%
Write-In		7	100.00%
	Total ...	7	100.00%

REP - Lincoln Township Trustee		1/1	100.00%
Roger C. Crockett		115	36.98%
Susan M. Ensign		92	29.58%
Kathleen A. Kemp		63	20.26%
Larry Surma		41	13.18%
Write-In		0	0.00%
	Total ...	311	100.00%

REP - Lincoln Township Constable		1/1	100.00%
James McCandless		141	54.86%
Kevin E. Renwick		115	44.75%
Write-In		1	0.39%
	Total ...	257	100.00%

REP - Lincoln Township Delegate Precin		1/1	100.00%
Write-In		6	100.00%
	Total ...	6	100.00%

REP - Midland Township Supervisor		1/1	100.00%
Terry L. Holt		157	99.37%
Write-In		1	0.63%
	Total ...	158	100.00%

REP - Midland Township Clerk		1/1	100.00%
Korene K. Labadie		148	98.01%
Write-In		3	1.99%
	Total ...	151	100.00%

REP - Midland Township Treasurer		1/1	100.00%
Timothy J. Mott		159	99.38%
Write-In		1	0.63%
	Total ...	160	100.00%

REP - Midland Township Trustee		1/1	100.00%
Shelly Armstrong		133	25.43%
James R. Avery		127	24.28%
Larry Leach		131	25.05%
Mark Radosa		131	25.05%
Write-In		1	0.19%
	Total ...	523	100.00%

REP - Midland Township Delegate Precir		1/1	100.00%
Patricia A. Hartnagle		107	40.84%
Jim Stamas		152	58.02%

REP - Midland Township Delegate Precir		1/1	100.00%
Write-In		3	1.15%
	Total ...	262	100.00%

REP - Mills Township Supervisor		1/1	100.00%
Write-In		5	100.00%
	Total ...	5	100.00%

REP - Mills Township Clerk		1/1	100.00%
Write-In		7	100.00%
	Total ...	7	100.00%

REP - Mills Township Treasurer		1/1	100.00%
Sara L. Pitch		72	100.00%
Write-In		0	0.00%
	Total ...	72	100.00%

REP - Mills Township Trustee		1/1	100.00%
Write-In		4	100.00%
	Total ...	4	100.00%

REP - Mills Township Delegate Precinct '		1/1	100.00%
Write-In		8	100.00%
	Total ...	8	100.00%

REP - Mt. Haley Township Supervisor		1/1	100.00%
Richard A. Dougherty		90	100.00%
Write-In		0	0.00%
	Total ...	90	100.00%

REP - Mt. Haley Township Clerk		1/1	100.00%
Sharon Fleming		95	100.00%
Write-In		0	0.00%
	Total ...	95	100.00%

REP - Mt. Haley Township Treasurer		1/1	100.00%
Leonard A. Breasbois		99	100.00%
Write-In		0	0.00%
	Total ...	99	100.00%

REP - Mt. Haley Township Trustee		1/1	100.00%
Norman Jardis		90	100.00%
Write-In		0	0.00%
	Total ...	90	100.00%

REP - Mt. Haley Delegate Township Preci		1/1 100.00%
Write-In		2 100.00%
	Total ...	2 100.00%

REP - Porter Township Supervisor		1/1 100.00%
Robert M. Fleming		38 100.00%
Write-In		0 0.00%
	Total ...	38 100.00%

REP - Porter Township Clerk		1/1 100.00%
Marianne Corbat		40 100.00%
Write-In		0 0.00%
	Total ...	40 100.00%

REP - Porter Township Treasurer		1/1 100.00%
John A. Girvin		40 100.00%
Write-In		0 0.00%
	Total ...	40 100.00%

REP - Porter Township Trustee		1/1 100.00%
Laura E. Chase		37 100.00%
Write-In		0 0.00%
	Total ...	37 100.00%

REP - Porter Township Delegate Townsh		1/1 100.00%
Richard D. Corbat		38 100.00%
Write-In		0 0.00%
	Total ...	38 100.00%

REP - Warren Townsip Supervisor		1/1 100.00%
James Michael Acker		101 100.00%
Write-In		0 0.00%
	Total ...	101 100.00%

REP - Warren Township Clerk		1/1 100.00%
Linda Sue Anthony		101 100.00%
Write-In		0 0.00%
	Total ...	101 100.00%

REP - Warren Township Treasurer		1/1 100.00%
Carla J. Stremlow		100 100.00%
Write-In		0 0.00%
	Total ...	100 100.00%

REP - Warren Township Trustee		1/1 100.00%
Write-In		9 100.00%
	Total ...	9 100.00%

REP - Warren Township Delegate Precin		1/1 100.00%
Write-In		4 100.00%
	Total ...	4 100.00%

DEM - U.S. SENATE		50/50 100.00%
Carl Levin		2,484 99.56%
Write-In		11 0.44%
	Total ...	2,495 100.00%

DEM - 4TH Congressional District		50/50 100.00%
Andrew D. Concannon		2,215 99.68%
Write-In		7 0.32%
	Total ...	2,222 100.00%

DEM - 98th State Representative District		31/31 100.00%
Tom Dauer		297 20.60%
Garnet Lewis		1,144 79.33%
Write-In		1 0.07%
	Total ...	1,442 100.00%

DEM - 99th State Representative District		19/19 100.00%
Nancy J. White		933 99.57%
Write-In		4 0.43%
	Total ...	937 100.00%

DEM - Prosecuting Attorney		50/50 100.00%
Write-In		204 100.00%
	Total ...	204 100.00%

DEM - Sheriff		50/50 100.00%
Write-In		179 100.00%
	Total ...	179 100.00%

DEM - County Clerk		50/50 100.00%
Ann Manary		2,124 99.77%
Write-In		5 0.23%
	Total ...	2,129 100.00%

DEM - County Treasurer		50/50 100.00%
Write-In		180 100.00%
	Total ...	180 100.00%

DEM - Register of Deeds		50/50 100.00%
Write-In		172 100.00%
	Total ...	172 100.00%

DEM - Drain Commissioner		50/50 100.00%
Write-In		166 100.00%
	Total ...	166 100.00%

DEM - County Commissioner District 1		8/8 100.00%
Howard G. Schoenherr		288 98.63%
Write-In		4 1.37%
	Total ...	292 100.00%

DEM - County Commissioner District 2		8/8 100.00%
Write-In		39 100.00%
	Total ...	39 100.00%

DEM - County Commissioner District 3		7/7 100.00%
Write-In		37 100.00%
	Total ...	37 100.00%

DEM - County Commissioner District 4		7/7 100.00%
Connie H. Glave		266 100.00%
Write-In		0 0.00%
	Total ...	266 100.00%

DEM - County Commissioner District 5		7/7 100.00%
Write-In		6 100.00%
	Total ...	6 100.00%

DEM - County Commissioner District 6		7/7 100.00%
Write-In		15 100.00%
	Total ...	15 100.00%

DEM - County Commissioner District 7		6/6 100.00%
Richard M. Fairley		93 22.20%
Rose Marie McQuaid		323 77.09%
Write-In		3 0.72%
	Total ...	419 100.00%

DEM - City of Coleman Delegate Precinct		1/1 100.00%
Write-In		5 100.00%
	Total ...	5 100.00%

DEM - City of Midland Delegate Ward 1 P		1/1 100.00%
Cindy J. Weir		79 54.11%
Joseph Weir		67 45.89%

DEM - City of Midland Delegate Ward 1 P		0/1 0.00%
Write-In		0 0.00%
	Total ...	146 100.00%

DEM - City of Midland Delegate Ward 1 P		1/1 100.00%
Nancy K. Janoch		62 91.18%
Write-In		6 8.82%
	Total ...	68 100.00%

DEM - City of Midland Delegate Ward 1 P		0/1 0.00%
Write-In		0 0.00%
	Total ...	0 0.00%

DEM - City of Midland Delegate Ward 1 P		1/1 100.00%
Write-In		4 100.00%
	Total ...	4 100.00%

DEM - City of Midland Delegate Ward 1 P		1/1 100.00%
Write-In		1 100.00%
	Total ...	1 100.00%

DEM - City of Midland Delegate Ward 2 P		1/1 100.00%
Write-In		9 100.00%
	Total ...	9 100.00%

DEM - City of Midland Delegate Ward 2 P		1/1 100.00%
Write-In		12 100.00%
	Total ...	12 100.00%

DEM - City of Midland Delegate Ward 2 P		1/1 100.00%
Frantt V. Whitehill		38 100.00%
Write-In		0 0.00%
	Total ...	38 100.00%

DEM - City of Midland Delegate Ward 2 P		1/1 100.00%
William Gourd		49 100.00%
Write-In		0 0.00%
	Total ...	49 100.00%

DEM - City of Midland Delegate Ward 3 P		1/1 100.00%
Steve Durance		30 100.00%
Write-In		0 0.00%
	Total ...	30 100.00%

DEM - City of Midland Delegate Ward 3 P	0/1	0.00%
Write-In	0	0.00%
Total ...	0	0.00%

DEM - City of Midland Delegate Ward 3 P	1/1	100.00%
Write-In	3	100.00%
Total ...	3	100.00%

DEM - City of Midland Delegate Ward 3 P	1/1	100.00%
Write-In	4	100.00%
Total ...	4	100.00%

DEM - City of Midland Delegate Ward 4 P	0/1	0.00%
Write-In	0	0.00%
Total ...	0	0.00%

DEM - City of Midland Delegate Ward 4 P	0/1	0.00%
Write-In	0	0.00%
Total ...	0	0.00%

DEM - City of Midland Delegate Ward 4 P	1/1	100.00%
Michael Shields	51	92.73%
Write-In	4	7.27%
Total ...	55	100.00%

DEM - City of Midland Delegate Ward 4 P	1/1	100.00%
Write-In	3	100.00%
Total ...	3	100.00%

DEM - City of Midland Delegate Ward 4 P	1/1	100.00%
Write-In	2	100.00%
Total ...	2	100.00%

DEM - City of Midland Delegate Ward 5 P	1/1	100.00%
Mildred Dickson	74	98.67%
Write-In	1	1.33%
Total ...	75	100.00%

DEM - City of Midland Delegate Ward 5 P	1/1	100.00%
Richard M. Fairley	48	100.00%
Write-In	0	0.00%
Total ...	48	100.00%

DEM - City of Midland Delegate Ward 5 P	1/1	100.00%
Write-In	16	100.00%
Total ...	16	100.00%

DEM - City of Midland Delegate Ward 5 P	1/1	100.00%
Richard E. Skochdopole	40	100.00%
Write-In	0	0.00%
Total ...	40	100.00%

DEM - City of Midland Delegate Ward 5 P	1/1	100.00%
Write-In	1	100.00%
Total ...	1	100.00%

DEM - Edenville Township Supervisor 4	1/1	100.00%
Mary Herkner	60	37.74%
Robert Johnson	98	61.64%
Write-In	1	0.63%
Total ...	159	100.00%

DEM - Edenville Township Clerk 4 Year T	1/1	100.00%
Tammie K. Bacon	113	68.90%
Gail L. Wilson	51	31.10%
Write-In	0	0.00%
Total ...	164	100.00%

DEM - Edenville Township Treasurer 4 Y	1/1	100.00%
Karen Carey	133	98.52%
Write-In	2	1.48%
Total ...	135	100.00%

DEM - Edenville Township Trustee 4 Yea	1/1	100.00%
Galen Gransden	88	46.56%
Paul D. McGinley	100	52.91%
Write-In	1	0.53%
Total ...	189	100.00%

DEM - Edenville Township Delegate Prec	1/1	100.00%
Alice Sharron Such	105	43.75%
George R. Such	88	36.67%
Write-In	47	19.58%
Total ...	240	100.00%

DEM - Geneva Township Supervisor	1/1	100.00%
Write-In	2	100.00%
Total ...	2	100.00%

DEM - Geneva Township Clerk	1/1	100.00%
Katherine Sullivan	23	100.00%
Write-In	0	0.00%
Total ...	23	100.00%

DEM - Geneva Township Treasurer		1/1 100.00%
Joseph P. Grabowski	24	100.00%
Write-In	0	0.00%
Total ...	24	100.00%

DEM - Geneva Township Trustee		1/1 100.00%
Write-In	2	100.00%
Total ...	2	100.00%

DEM - Geneva Township Delegate Precin		1/1 100.00%
Joseph P. Grabowski	24	96.00%
Write-In	1	4.00%
Total ...	25	100.00%

DEM - Greendale Township Supervisor		1/1 100.00%
Write-In	5	100.00%
Total ...	5	100.00%

DEM - Greendale Township Clerk		1/1 100.00%
Ruth L. Knapp	26	100.00%
Write-In	0	0.00%
Total ...	26	100.00%

DEM - Greendale Township Treasurer		1/1 100.00%
Write-In	4	100.00%
Total ...	4	100.00%

DEM - Greendale Township Trustee		1/1 100.00%
Richard Dean Cottrell	25	96.15%
Write-In	1	3.85%
Total ...	26	100.00%

DEM - Greendale Township Delegate Pre		1/1 100.00%
Write-In	6	100.00%
Total ...	6	100.00%

DEM - Homer Township Supervisor		4/4 100.00%
Write-In	4	100.00%
Total ...	4	100.00%

DEM - Homer Township Clerk		4/4 100.00%
Write-In	3	100.00%
Total ...	3	100.00%

DEM - Homer Township Treasurer		4/4 100.00%
Write-In	2	100.00%
Total ...	2	100.00%

DEM - Homer Township Trustee		4/4 100.00%
Charles Glynn	60	26.20%
John E. Stern	79	34.50%
Russ Varner	90	39.30%
Write-In	0	0.00%
Total ...	229	100.00%

DEM - Homer Township Constable		4/4 100.00%
Write-In	3	100.00%
Total ...	3	100.00%

DEM - Homer Township Delegate Precinc		1/1 100.00%
Write-In	1	100.00%
Total ...	1	100.00%

Homer Township Delegate Precinct 2-Del		1/1 100.00%
Debra J. Reeves	26	100.00%
Write-In	0	0.00%
Total ...	26	100.00%

DEM - Homer Township Delegate Precinc		0/1 0.00%
Write-In	0	0.00%
Total ...	0	0.00%

DEM - Homer Township Delegate Precinc		1/1 100.00%
Leland A. Burton	30	100.00%
Write-In	0	0.00%
Total ...	30	100.00%

DEM - Hope Township Supervisor		1/1 100.00%
Andy Kobisa	62	100.00%
Write-In	0	0.00%
Total ...	62	100.00%

DEM - Hope Township Clerk		1/1 100.00%
JoAnn Wilkie	57	100.00%
Write-In	0	0.00%
Total ...	57	100.00%

DEM - Hope Township Treasurer		1/1 100.00%
Write-In	2	100.00%
Total ...	2	100.00%

DEM - Hope Township Trustee		1/1 100.00%
Write-In		3 100.00%
	Total ...	3 100.00%

DEM - Hope Township Park Commission		1/1 100.00%
Lori Childs	59	60.20%
Tehrien Elizabeth Hackett	37	37.76%
Write-In	2	2.04%
Total ...	98	100.00%

DEM - Hope Township Delegate Precinct		1/1 100.00%
Write-In		1 100.00%
Total ...		1 100.00%

DEM - Ingersoll Township Supervisor		2/2 100.00%
Write-In		4 100.00%
Total ...		4 100.00%

DEM - Ingersoll Township Clerk		2/2 100.00%
Mary Ellen Keel	75	100.00%
Write-In	0	0.00%
Total ...	75	100.00%

DEM - Ingersoll Township Treasurer		2/2 100.00%
Write-In		4 100.00%
Total ...		4 100.00%

DEM - Ingersoll Township Trustee		2/2 100.00%
Write-In		6 100.00%
Total ...		6 100.00%

DEM - Ingersoll Township Delegate Preci		1/1 100.00%
Write-In		6 100.00%
Total ...		6 100.00%

DEM - Ingersoll Township Delegate Preci		1/1 100.00%
Write-In		3 100.00%
Total ...		3 100.00%

DEM - Jasper Township Supervisor		1/1 100.00%
Write-In		5 100.00%
Total ...		5 100.00%

DEM - Jasper Township Clerk		1/1 100.00%
Write-In		4 100.00%
Total ...		4 100.00%

DEM - Jasper Township Treasurer		1/1 100.00%
Write-In		3 100.00%
Total ...		3 100.00%

DEM - Jasper Township Trustee		1/1 100.00%
Write-In		3 100.00%
Total ...		3 100.00%

DEM - Jasper Township Delegate Precin		1/1 100.00%
Write-In		3 100.00%
Total ...		3 100.00%

DEM - Jerome Township Supervisor		4/4 100.00%
Write-In		10 100.00%
Total ...		10 100.00%

DEM - Jerome Township Clerk		4/4 100.00%
Connie Methner	85	98.84%
Write-In	1	1.16%
Total ...	86	100.00%

DEM - Jerome Township Treaurer		4/4 100.00%
Write-In		8 100.00%
Total ...		8 100.00%

DEM - Jerome Township Trustee		4/4 100.00%
Dale R. Thornton	67	48.55%
Candy A. Turner	71	51.45%
Write-In	0	0.00%
Total ...	138	100.00%

DEM - Jerome Township Constable		4/4 100.00%
Write-In		10 100.00%
Total ...		10 100.00%

DEM - Jerome Township Delegate Precin		1/1 100.00%
Write-In		1 100.00%
Total ...		1 100.00%

DEM - Jerome Township Delegate Precin		1/1 100.00%
Write-In		8 100.00%
Total ...		8 100.00%

DEM - Jerome Township Delegate Precin		0/1 0.00%
Write-In	0	0.00%
Total ...	0	0.00%

DEM - Jerome Township Delegate Precin		1/1 100.00%
Gary R. Bergman	15	45.45%
Valerie K. Bergman	18	54.55%
Write-In	0	0.00%
Total ...	33	100.00%

DEM - Larkin Township Supervisor		3/3 100.00%
Write-In	6	100.00%
Total ...	6	100.00%

DEM - Larkin Township Clerk		3/3 100.00%
Write-In	3	100.00%
Total ...	3	100.00%

DEM - Larkin Township Treasurer		3/3 100.00%
Write-In	3	100.00%
Total ...	3	100.00%

DEM - Larkin Township Trustee		3/3 100.00%
Write-In	1	100.00%
Total ...	1	100.00%

DEM - Larkin Township Delegate Precinc		1/1 100.00%
Write-In	1	100.00%
Total ...	1	100.00%

DEM - Larkin Township Delegate Precinc		1/1 100.00%
Mary K. Bacon	17	100.00%
Write-In	0	0.00%
Total ...	17	100.00%

DEM - Larkin Township Delegate Precinc		0/1 0.00%
Write-In	0	0.00%
Total ...	0	0.00%

DEM - Lee Township Supervisor		2/2 100.00%
Michael L. Glynn	190	57.58%
Leland Thompson	140	42.42%
Write-In	0	0.00%
Total ...	330	100.00%

DEM - Lee Township Clerk		2/2 100.00%
Write-In	20	100.00%
Total ...	20	100.00%

DEM - Lee Township Treasurer		2/2 100.00%
William H. Stewart	227	98.27%

DEM - Lee Township Treasurer (cont'd..		2/2 100.00%
Write-In	4	1.73%
Total ...	231	100.00%

DEM - Lee Township Trustee		2/2 100.00%
Linda M. Kellogg	189	49.61%
Tom York	188	49.34%
Write-In	4	1.05%
Total ...	381	100.00%

DEM - Lee Township Delegate Precinct 1		1/1 100.00%
Write-In	8	100.00%
Total ...	8	100.00%

DEM - Lee Township Delegate Precinct 2		1/1 100.00%
Write-In	13	100.00%
Total ...	13	100.00%

DEM - Lincoln Township Supervisor		1/1 100.00%
Write-In	8	100.00%
Total ...	8	100.00%

DEM - Lincoln Township Clerk		1/1 100.00%
Write-In	7	100.00%
Total ...	7	100.00%

DEM - Lincoln Township Treasurer		1/1 100.00%
Kimberly D. Florey-Oswald	55	100.00%
Write-In	0	0.00%
Total ...	55	100.00%

DEM - Lincoln Township Trustee		1/1 100.00%
Write-In	7	100.00%
Total ...	7	100.00%

DEM - Lincoln Township Constable		1/1 100.00%
Write-In	8	100.00%
Total ...	8	100.00%

DEM - Lincoln Township Delegate Precin		1/1 100.00%
Write-In	15	100.00%
Total ...	15	100.00%

DEM - Midland Township Supervisor		1/1 100.00%
Write-In	1	100.00%
Total ...	1	100.00%

DEM - Midland Township Clerk		1/1 100.00%
Write-In		1 100.00%
	Total ...	1 100.00%

DEM - Midland Township Treasurer		1/1 100.00%
Write-In		1 100.00%
	Total ...	1 100.00%

DEM - Midland Township Trustee		1/1 100.00%
Write-In		4 100.00%
	Total ...	4 100.00%

DEM - Midland Township Delegate Precii		1/1 100.00%
Frederick Westphal	40	93.02%
Write-In	3	6.98%
Total ...	43	100.00%

DEM - Mills Township Supervisor		1/1 100.00%
Daniel R. Bloom	166	95.95%
Write-In	7	4.05%
Total ...	173	100.00%

DEM - Mills Township Clerk		1/1 100.00%
Maxine M. Brink	154	56.00%
Kathy Burlingame	120	43.64%
Write-In	1	0.36%
Total ...	275	100.00%

DEM - Mills Township Treasurer		1/1 100.00%
Write-In		10 100.00%
Total ...		10 100.00%

DEM - Mills Township Trustee		1/1 100.00%
Margaret Fath	102	21.98%
Clyde Hoover Jr.	77	16.59%
Rodney A. Sweet	120	25.86%
Alan L. Wendt	165	35.56%
Write-In	0	0.00%
Total ...	464	100.00%

DEM - Mills Township Delegate Precinct		1/1 100.00%
Write-In		14 100.00%
Total ...		14 100.00%

DEM - Mt. Haley Township Supervisor		1/1 100.00%
Write-In		3 100.00%
Total ...		3 100.00%

DEM - Mt. Haley Township Clerk		1/1 100.00%
Write-In		2 100.00%
Total ...		2 100.00%

DEM - Mt. Haley Township Treasurer		1/1 100.00%
Write-In		2 100.00%
Total ...		2 100.00%

DEM - Mt. Haley Township Trustee		1/1 100.00%
Amanda Breasbois	40	100.00%
Write-In	0	0.00%
Total ...	40	100.00%

DEM - Mt. Haley Delegate Township Prec		1/1 100.00%
Write-In		2 100.00%
Total ...		2 100.00%

DEM - Porter Township Supervisor		1/1 100.00%
Write-In		4 100.00%
Total ...		4 100.00%

DEM - Porter Township Clerk		1/1 100.00%
Write-In		3 100.00%
Total ...		3 100.00%

DEM - Porter Township Treasurer		1/1 100.00%
Write-In		3 100.00%
Total ...		3 100.00%

DEM - Porter Township Trustee		1/1 100.00%
Donald Anger	18	100.00%
Write-In	0	0.00%
Total ...	18	100.00%

DEM - Porter Township Delegate Townsh		1/1 100.00%
Write-In		4 100.00%
Total ...		4 100.00%

DEM - Warren Townsip Supervisor		1/1 100.00%
Write-In		3 100.00%
Total ...		3 100.00%

DEM - Warren Township Clerk		1/1	100.00%
Write-In		2	100.00%
	Total ...	2	100.00%

DEM - Warren Township Treasurer		1/1	100.00%
Write-In		2	100.00%
	Total ...	2	100.00%

DEM - Warren Township Trustee		1/1	100.00%
Gene F. Rydman		38	100.00%
Write-In		0	0.00%
	Total ...	38	100.00%

DEM - Warren Township Delegate Precin		1/1	100.00%
Richard A. McInerney		40	100.00%
Write-In		0	0.00%
	Total ...	40	100.00%

4th DIST Judge Court of Appeals Non-Inc		50/50	100.00%
Eric Doster		1,679	24.75%
Jim Howell		1,309	19.30%
Michael J. Kelly		2,029	29.91%
Paula Manderfield		1,756	25.89%
Write-In		10	0.15%
	Total ...	6,783	100.00%

Midland County 911 Proposal		50/50	100.00%
YES		6,644	67.17%
NO		3,247	32.83%
	Total ...	9,891	100.00%

Midland County Mosquito Abatement Prc		50/50	100.00%
YES		6,608	66.37%
NO		3,348	33.63%
	Total ...	9,956	100.00%

Geneva Township Proposal		1/1	100.00%
YES		62	51.24%
NO		59	48.76%
	Total ...	121	100.00%

Greendale Township Proposal		1/1	100.00%
YES		90	43.27%
NO		118	56.73%
	Total ...	208	100.00%

Hope Township Proposal		1/1	100.00%
YES		123	64.74%
NO		67	35.26%
	Total ...	190	100.00%

Lincoln Township Proposal		1/1	100.00%
YES		171	62.64%
NO		102	37.36%
	Total ...	273	100.00%

Coleman Area Library Proposal		3/3	100.00%
YES		320	79.60%
NO		82	20.40%
	Total ...	402	100.00%

Edenville Township Supervisor		1/1	100.00%
Bill Carey		295	46.90%
Patricia Pirnie		38	6.04%
Marilyn Garrison		291	46.26%
Write-In		5	0.79%
	Total ...	629	100.00%

Edenville Township Clerk		1/1	100.00%
Roger Sharpe		71	11.01%
Tammie Bacon		288	44.65%
Mary E. Boos		216	33.49%
Gail L. Wilson		70	10.85%
Write-In		0	0.00%
	Total ...	645	100.00%

Edenville Township Treasurer		1/1	100.00%
Victor Schultz		300	46.95%
Frederick Houghton		29	4.54%
Kimrea L. Muma		13	2.03%
Lori Nehring		259	40.53%
Jerry Wirbel		38	5.95%
Write-In		0	0.00%
	Total ...	639	100.00%

Edenville Township Trustee		1/1	100.00%
Craig Gosen		288	24.83%
Delmar Lafevor		255	21.98%
Diane Bush		44	3.79%
Phil DeForest		60	5.17%
Thomas L. Davidson		83	7.16%
Galen Gransden		235	20.26%
Kip Kussro		113	9.74%
Paul D. McGinley		81	6.98%

Edenville Township Trustee (cont'd...)		1/1	100.00%
Write-In		1	0.09%
	Total ...	1,160	100.00%

Midland August Primary 2008

August 5, 2008

Precinct Report

Midland County

City of Midland Ward 1 Precinct 1

Registration & Turnout			
		1,915	
Election Day MPR Turnout		270	14.10%
Manual Entry Election Day Turnout		0	0.00%
County Clerk Turnout		0	0.00%
	Total...	270	14.10%

REP - U.S. SENATE			(Final)
Jack Hoogendyk Jr.		137	100.00%
Write-In		0	0.00%
	Total...	137	0.00%

REP - 4TH Congressional District			(Final)
Dave Camp		151	98.05%
Write-In		3	1.95%
	Total...	154	100.00%

REP - 98th State Representative District			(Final)
Tom Darger		61	36.31%
Jim Stamas		107	63.69%
Write-In		0	0.00%
	Total...	168	0.00%

REP - Prosecuting Attorney			(Final)
Michael D. Carpenter		145	99.32%
Write-In		1	0.68%
	Total...	146	100.00%

REP - Sheriff			(Final)
Kerry LaVictoire		23	13.69%
Jerry Nielsen		145	86.31%
Write-In		0	0.00%
	Total...	168	0.00%

REP - County Clerk			(Final)
Scott I. Haines		93	57.06%
Thomas J. McCann III		70	42.94%
Write-In		0	0.00%
	Total...	163	0.00%

REP - County Treasurer			(Final)
Richard A. Enszer		147	100.00%
Write-In		0	0.00%
	Total...	147	0.00%

REP - Register of Deeds			(Final)
Julie K. Atkinson		54	32.93%
Eric Dorrien		61	37.20%
Sue Moody		49	29.88%
Write-In		0	0.00%
	Total...	164	0.00%

REP - Drain Commissioner			(Final)
Douglas D. Enos		145	100.00%
Write-In		0	0.00%
	Total...	145	0.00%

City of Midland Ward 1 Precinct 1

REP - County Commissioner District 7			(Final)
Write-In		7	100.00%
	Total...	7	100.00%

REP - City of Midland Delegate Ward 1 Precinct 1-Rep			(Final)
Write-In		10	100.00%
	Total...	10	100.00%

DEM - U.S. SENATE			(Final)
Carl Levin		88	100.00%
Write-In		0	0.00%
	Total...	88	0.00%

DEM - 4TH Congressional District			(Final)
Andrew D. Concannon		81	100.00%
Write-In		0	0.00%
	Total...	81	0.00%

DEM - 98th State Representative District			(Final)
Tom Dauer		24	27.91%
Garnet Lewis		62	72.09%
Write-In		0	0.00%
	Total...	86	0.00%

DEM - Prosecuting Attorney			(Final)
Write-In		5	100.00%
	Total...	5	100.00%

DEM - Sheriff			(Final)
Write-In		3	100.00%
	Total...	3	100.00%

DEM - County Clerk			(Final)
Ann Manary		72	100.00%
Write-In		0	0.00%
	Total...	72	0.00%

DEM - County Treasurer			(Final)
Write-In		5	100.00%
	Total...	5	100.00%

DEM - Register of Deeds			(Final)
Write-In		5	100.00%
	Total...	5	100.00%

DEM - Drain Commissioner			(Final)
Write-In		6	100.00%
	Total...	6	100.00%

DEM - County Commissioner District 7			(Final)
Richard M. Fairley		23	26.74%
Rose Marie McQuaid		62	72.09%
Write-In		1	1.16%
	Total...	86	100.00%

DEM - City of Midland Delegate Ward 1 Precinct 1-Dem			(Final)
Cindy J. Weir		79	54.11%
Joseph Weir		67	45.89%

Midland August Primary 2008

August 5, 2008

Precinct Report

Midland County

City of Midland Ward 1 Precinct 1

DEM - City of Midland Delegate Ward 1 Precinct 1-Dem		(Final)
Write-In	0	0.00%
Total...	146	0.00%

4th DIST Judge Court of Appeals Non-Incumbent		(Final)
Eric Doster	55	28.21%
Jim Howell	33	16.92%
Michael J. Kelly	49	25.13%
Paula Manderfield	58	29.74%
Write-In	0	0.00%
Total...	195	0.00%

Midland County 911 Proposal		(Final)
YES	165	66.27%
NO	84	33.73%
Total...	249	100.00%

Midland County Mosquito Abatement Proposal		(Final)
YES	154	61.35%
NO	97	38.65%
Total...	251	100.00%

Midland August Primary 2008

August 5, 2008

Precinct Report

Midland County

City of Midland Ward 1 Precinct 2

Registration & Turnout			1,410
Election Day MPR Turnout	240	17.02%	
Manual Entry Election Day Turnout	0	0.00%	
County Clerk Turnout	0	0.00%	
Total...	240	17.02%	

REP - U.S. SENATE		(Final)
Jack Hoogendyk Jr.	108	99.08%
Write-In	1	0.92%
Total...	109	100.00%

REP - 4TH Congressional District		(Final)
Dave Camp	128	100.00%
Write-In	0	0.00%
Total...	128	0.00%

REP - 98th State Representative District		(Final)
Tom Darger	51	34.46%
Jim Stamas	96	64.86%
Write-In	1	0.68%
Total...	148	100.00%

REP - Prosecuting Attorney		(Final)
Michael D. Carpenter	120	100.00%
Write-In	0	0.00%
Total...	120	0.00%

REP - Sheriff		(Final)
Kerry LaVictoire	15	10.00%
Jerry Nielsen	135	90.00%
Write-In	0	0.00%
Total...	150	0.00%

REP - County Clerk		(Final)
Scott I. Haines	93	65.96%
Thomas J. McCann III	48	34.04%
Write-In	0	0.00%
Total...	141	0.00%

REP - County Treasurer		(Final)
Richard A. Enszer	110	100.00%
Write-In	0	0.00%
Total...	110	0.00%

REP - Register of Deeds		(Final)
Julie K. Atkinson	44	30.14%
Eric Dorrien	59	40.41%
Sue Moody	43	29.45%
Write-In	0	0.00%
Total...	146	0.00%

REP - Drain Commissioner		(Final)
Douglas D. Enos	114	100.00%
Write-In	0	0.00%
Total...	114	0.00%

City of Midland Ward 1 Precinct 2

REP - County Commissioner District 4		(Final)
Richard Keenan	83	71.55%
Kyle Nothstine	32	27.59%
Write-In	1	0.86%
Total...	116	100.00%

REP - City of Midland Delegate Ward 1 Precinct 2-Rep		(Final)
Write-In	5	100.00%
Total...	5	100.00%

DEM - U.S. SENATE		(Final)
Carl Levin	76	100.00%
Write-In	0	0.00%
Total...	76	0.00%

DEM - 4TH Congressional District		(Final)
Andrew D. Concannon	67	100.00%
Write-In	0	0.00%
Total...	67	0.00%

DEM - 98th State Representative District		(Final)
Tom Dauer	15	19.74%
Garnet Lewis	61	80.26%
Write-In	0	0.00%
Total...	76	0.00%

DEM - Prosecuting Attorney		(Final)
Write-In	9	100.00%
Total...	9	100.00%

DEM - Sheriff		(Final)
Write-In	9	100.00%
Total...	9	100.00%

DEM - County Clerk		(Final)
Ann Manary	65	100.00%
Write-In	0	0.00%
Total...	65	0.00%

DEM - County Treasurer		(Final)
Write-In	9	100.00%
Total...	9	100.00%

DEM - Register of Deeds		(Final)
Write-In	9	100.00%
Total...	9	100.00%

DEM - Drain Commissioner		(Final)
Write-In	7	100.00%
Total...	7	100.00%

DEM - County Commissioner District 4		(Final)
Connie H. Glave	62	100.00%
Write-In	0	0.00%
Total...	62	0.00%

DEM - City of Midland Delegate Ward 1 Precinct 2-Dem		(Final)
Nancy K. Janoch	62	91.18%

Midland August Primary 2008

August 5, 2008

Precinct Report

Midland County

City of Midland Ward 1 Precinct 2

DEM - City of Midland Delegate Ward 1 Precinct 2-Dem		(Final)
Write-In	6	8.82%
Total...	68	100.00%

4th DIST Judge Court of Appeals Non-Incumbent		(Final)
Eric Doster	33	20.75%
Jim Howell	26	16.35%
Michael J. Kelly	58	36.48%
Paula Manderfield	42	26.42%
Write-In	0	0.00%
Total...	159	0.00%

Midland County 911 Proposal		(Final)
YES	156	71.23%
NO	63	28.77%
Total...	219	100.00%

Midland County Mosquito Abatement Proposal		(Final)
YES	148	66.97%
NO	73	33.03%
Total...	221	100.00%

Midland August Primary 2008

August 5, 2008

Precinct Report

Midland County

City of Midland Ward 1 Precinct 3

Registration & Turnout			455
Election Day MPR Turnout		28	6.15%
Manual Entry Election Day Turnout		0	0.00%
County Clerk Turnout		0	0.00%
	Total...	28	6.15%

REP - U.S. SENATE			(Final)
Jack Hoogendyk Jr.		13	100.00%
Write-In		0	0.00%
	Total...	13	0.00%

REP - 4TH Congressional District			(Final)
Dave Camp		15	100.00%
Write-In		0	0.00%
	Total...	15	0.00%

REP - 98th State Representative District			(Final)
Tom Darger		6	35.29%
Jim Stamas		11	64.71%
Write-In		0	0.00%
	Total...	17	0.00%

REP - Prosecuting Attorney			(Final)
Michael D. Carpenter		15	100.00%
Write-In		0	0.00%
	Total...	15	0.00%

REP - Sheriff			(Final)
Kerry LaVictoire		4	22.22%
Jerry Nielsen		14	77.78%
Write-In		0	0.00%
	Total...	18	0.00%

REP - County Clerk			(Final)
Scott I. Haines		7	41.18%
Thomas J. McCann III		10	58.82%
Write-In		0	0.00%
	Total...	17	0.00%

REP - County Treasurer			(Final)
Richard A. Enszer		15	100.00%
Write-In		0	0.00%
	Total...	15	0.00%

REP - Register of Deeds			(Final)
Julie K. Atkinson		9	52.94%
Eric Dorrien		1	5.88%
Sue Moody		6	35.29%
Write-In		1	5.88%
	Total...	17	100.00%

REP - Drain Commissioner			(Final)
Douglas D. Enos		15	100.00%
Write-In		0	0.00%
	Total...	15	0.00%

City of Midland Ward 1 Precinct 3

REP - County Commissioner District 5			(Final)
Otis G. Wilson		15	100.00%
Write-In		0	0.00%
	Total...	15	0.00%

REP - City of Midland Delegate Ward 1 Precinct 3-Rep			(Final)
Write-In		2	100.00%
	Total...	2	100.00%

DEM - U.S. SENATE			(Final)
Carl Levin		7	100.00%
Write-In		0	0.00%
	Total...	7	0.00%

DEM - 4TH Congressional District			(Final)
Andrew D. Concannon		7	100.00%
Write-In		0	0.00%
	Total...	7	0.00%

DEM - 98th State Representative District			(Final)
Tom Dauer		2	28.57%
Garnet Lewis		5	71.43%
Write-In		0	0.00%
	Total...	7	0.00%

DEM - Prosecuting Attorney			(Final)
Write-In		0	0.00%
	Total...	0	0.00%

DEM - Sheriff			(Final)
Write-In		0	0.00%
	Total...	0	0.00%

DEM - County Clerk			(Final)
Ann Manary		7	100.00%
Write-In		0	0.00%
	Total...	7	0.00%

DEM - County Treasurer			(Final)
Write-In		0	0.00%
	Total...	0	0.00%

DEM - Register of Deeds			(Final)
Write-In		0	0.00%
	Total...	0	0.00%

DEM - Drain Commissioner			(Final)
Write-In		0	0.00%
	Total...	0	0.00%

DEM - County Commissioner District 5			(Final)
Write-In		0	0.00%
	Total...	0	0.00%

DEM - City of Midland Delegate Ward 1 Precinct 3-Dem			(Final)
Write-In		0	0.00%
	Total...	0	0.00%

Midland August Primary 2008

August 5, 2008

Precinct Report

Midland County

City of Midland Ward 1 Precinct 3

4th DIST Judge Court of Appeals Non-Incumbent		(Final)
Eric Doster	2	9.09%
Jim Howell	4	18.18%
Michael J. Kelly	8	36.36%
Paula Manderfield	8	36.36%
Write-In	0	0.00%
Total...	22	0.00%

Midland County 911 Proposal		(Final)
YES	21	77.78%
NO	6	22.22%
Total...	27	100.00%

Midland County Mosquito Abatement Proposal		(Final)
YES	18	66.67%
NO	9	33.33%
Total...	27	100.00%

Midland August Primary 2008

August 5, 2008

Precinct Report

Midland County

City of Midland Ward 1 Precinct 4

Registration & Turnout			1,242
Election Day MPR Turnout	137	11.03%	
Manual Entry Election Day Turnout	0	0.00%	
County Clerk Turnout	0	0.00%	
Total...	137	11.03%	

REP - U.S. SENATE		(Final)
Jack Hoogendyk Jr.	74	100.00%
Write-In	0	0.00%
Total...	74	0.00%

REP - 4TH Congressional District		(Final)
Dave Camp	88	100.00%
Write-In	0	0.00%
Total...	88	0.00%

REP - 98th State Representative District		(Final)
Tom Darger	17	19.32%
Jim Stamas	71	80.68%
Write-In	0	0.00%
Total...	88	0.00%

REP - Prosecuting Attorney		(Final)
Michael D. Carpenter	85	100.00%
Write-In	0	0.00%
Total...	85	0.00%

REP - Sheriff		(Final)
Kerry LaVictoire	12	14.46%
Jerry Nielsen	71	85.54%
Write-In	0	0.00%
Total...	83	0.00%

REP - County Clerk		(Final)
Scott I. Haines	53	63.86%
Thomas J. McCann III	30	36.14%
Write-In	0	0.00%
Total...	83	0.00%

REP - County Treasurer		(Final)
Richard A. Enszer	80	100.00%
Write-In	0	0.00%
Total...	80	0.00%

REP - Register of Deeds		(Final)
Julie K. Atkinson	27	33.75%
Eric Dorrien	24	30.00%
Sue Moody	29	36.25%
Write-In	0	0.00%
Total...	80	0.00%

REP - Drain Commissioner		(Final)
Douglas D. Enos	80	100.00%
Write-In	0	0.00%
Total...	80	0.00%

City of Midland Ward 1 Precinct 4

REP - County Commissioner District 4		(Final)
Richard Keenan	41	54.67%
Kyle Nothstine	34	45.33%
Write-In	0	0.00%
Total...	75	0.00%

REP - City of Midland Delegate Ward 1 Precinct 4-Rep		(Final)
Edward J. LaPonsie	66	50.00%
Laura C. LaPonsie	66	50.00%
Write-In	0	0.00%
Total...	132	0.00%

DEM - U.S. SENATE		(Final)
Carl Levin	40	100.00%
Write-In	0	0.00%
Total...	40	0.00%

DEM - 4TH Congressional District		(Final)
Andrew D. Concannon	38	100.00%
Write-In	0	0.00%
Total...	38	0.00%

DEM - 98th State Representative District		(Final)
Tom Dauer	11	27.50%
Garnet Lewis	29	72.50%
Write-In	0	0.00%
Total...	40	0.00%

DEM - Prosecuting Attorney		(Final)
Write-In	3	100.00%
Total...	3	100.00%

DEM - Sheriff		(Final)
Write-In	3	100.00%
Total...	3	100.00%

DEM - County Clerk		(Final)
Ann Manary	30	100.00%
Write-In	0	0.00%
Total...	30	0.00%

DEM - County Treasurer		(Final)
Write-In	3	100.00%
Total...	3	100.00%

DEM - Register of Deeds		(Final)
Write-In	3	100.00%
Total...	3	100.00%

DEM - Drain Commissioner		(Final)
Write-In	3	100.00%
Total...	3	100.00%

DEM - County Commissioner District 4		(Final)
Connie H. Glave	31	100.00%
Write-In	0	0.00%
Total...	31	0.00%

Midland August Primary 2008

August 5, 2008

Precinct Report

Midland County

City of Midland Ward 1 Precinct 4

DEM - City of Midland Delegate Ward 1 Precinct 4-Dem		(Final)
Write-In	4	100.00%
Total...	4	100.00%

4th DIST Judge Court of Appeals Non-Incumbent		(Final)
Eric Doster	19	20.00%
Jim Howell	20	21.05%
Michael J. Kelly	27	28.42%
Paula Manderfield	29	30.53%
Write-In	0	0.00%
Total...	95	0.00%

Midland County 911 Proposal		(Final)
YES	96	78.69%
NO	26	21.31%
Total...	122	100.00%

Midland County Mosquito Abatement Proposal		(Final)
YES	99	79.84%
NO	25	20.16%
Total...	124	100.00%

Midland August Primary 2008

August 5, 2008

Precinct Report

Midland County

City of Midland Ward 1 Precinct 5

Registration & Turnout		1,164
Election Day MPR Turnout	98	8.42%
Manual Entry Election Day Turnout	0	0.00%
County Clerk Turnout	0	0.00%
Total...	98	8.42%

REP - U.S. SENATE		(Final)
Jack Hoogendyk Jr.	50	98.04%
Write-In	1	1.96%
Total...	51	100.00%

REP - 4TH Congressional District		(Final)
Dave Camp	63	100.00%
Write-In	0	0.00%
Total...	63	0.00%

REP - 98th State Representative District		(Final)
Tom Darger	17	24.64%
Jim Stamas	52	75.36%
Write-In	0	0.00%
Total...	69	0.00%

REP - Prosecuting Attorney		(Final)
Michael D. Carpenter	59	98.33%
Write-In	1	1.67%
Total...	60	100.00%

REP - Sheriff		(Final)
Kerry LaVictoire	16	22.86%
Jerry Nielsen	54	77.14%
Write-In	0	0.00%
Total...	70	0.00%

REP - County Clerk		(Final)
Scott I. Haines	34	48.57%
Thomas J. McCann III	35	50.00%
Write-In	1	1.43%
Total...	70	100.00%

REP - County Treasurer		(Final)
Richard A. Enszer	58	98.31%
Write-In	1	1.69%
Total...	59	100.00%

REP - Register of Deeds		(Final)
Julie K. Atkinson	23	33.33%
Eric Dorrien	19	27.54%
Sue Moody	27	39.13%
Write-In	0	0.00%
Total...	69	0.00%

REP - Drain Commissioner		(Final)
Douglas D. Enos	56	98.25%
Write-In	1	1.75%
Total...	57	100.00%

City of Midland Ward 1 Precinct 5

REP - County Commissioner District 4		(Final)
Richard Keenan	40	66.67%
Kyle Nothstine	20	33.33%
Write-In	0	0.00%
Total...	60	0.00%

REP - City of Midland Delegate Ward 1 Precinct 5-Rep		(Final)
Will Rice	51	98.08%
Write-In	1	1.92%
Total...	52	100.00%

DEM - U.S. SENATE		(Final)
Carl Levin	23	100.00%
Write-In	0	0.00%
Total...	23	0.00%

DEM - 4TH Congressional District		(Final)
Andrew D. Concannon	22	100.00%
Write-In	0	0.00%
Total...	22	0.00%

DEM - 98th State Representative District		(Final)
Tom Dauer	4	17.39%
Garnet Lewis	19	82.61%
Write-In	0	0.00%
Total...	23	0.00%

DEM - Prosecuting Attorney		(Final)
Write-In	1	100.00%
Total...	1	100.00%

DEM - Sheriff		(Final)
Write-In	0	0.00%
Total...	0	0.00%

DEM - County Clerk		(Final)
Ann Manary	18	100.00%
Write-In	0	0.00%
Total...	18	0.00%

DEM - County Treasurer		(Final)
Write-In	3	100.00%
Total...	3	100.00%

DEM - Register of Deeds		(Final)
Write-In	0	0.00%
Total...	0	0.00%

DEM - Drain Commissioner		(Final)
Write-In	1	100.00%
Total...	1	100.00%

DEM - County Commissioner District 4		(Final)
Connie H. Glave	19	100.00%
Write-In	0	0.00%
Total...	19	0.00%

Midland August Primary 2008

August 5, 2008

Precinct Report

Midland County

City of Midland Ward 1 Precinct 5

DEM - City of Midland Delegate Ward 1 Precinct 5-Dem		(Final)
Write-In	1	100.00%
Total...	1	100.00%

4th DIST Judge Court of Appeals Non-Incumbent		(Final)
Eric Doster	13	18.31%
Jim Howell	16	22.54%
Michael J. Kelly	19	26.76%
Paula Manderfield	22	30.99%
Write-In	1	1.41%
Total...	71	100.00%

Midland County 911 Proposal		(Final)
YES	61	66.30%
NO	31	33.70%
Total...	92	100.00%

Midland County Mosquito Abatement Proposal		(Final)
YES	59	63.44%
NO	34	36.56%
Total...	93	100.00%

Bay_Aug2008_E

August 5, 2008

Precinct Report

Bay County

Final

City of Midland Ward 1 Precinct 6

Registration & Turnout		100
Election Day Turnout	8	8.00%
Manual Entry Turnout	0	0.00%
County Clerk Turnout	0	0.00%
Total...	8	8.00%

REP - UNITED STATES SENATOR		(Final)
Jack Hoogendyk Jr.	2	100.00%
Write-In	0	0.00%
Total...	2	0.00%

REP - REPRESENTATIVE IN CONGRESS 1ST DIST		(Final)
Tom Casperson	2	100.00%
Linda Goldthorpe	0	0.00%
Dan Hooper	0	0.00%
Write-In	0	0.00%
Total...	2	0.00%

REP - REPRESENTATIVE IN LEGISLATURE 96TH DISTRICT		(Final)
Rick Rau	2	100.00%
Write-In	0	0.00%
Total...	2	0.00%

REP - COUNTY EXECUTIVE		(Final)
Write-In	0	0.00%
Total...	0	0.00%

REP - PROSECUTING ATTORNEY		(Final)
Write-In	0	0.00%
Total...	0	0.00%

REP - SHERIFF		(Final)
Write-In	0	0.00%
Total...	0	0.00%

REP - CLERK		(Final)
Write-In	0	0.00%
Total...	0	0.00%

REP - TREASURER		(Final)
Write-In	0	0.00%
Total...	0	0.00%

REP - REGISTER OF DEEDS		(Final)
Write-In	0	0.00%
Total...	0	0.00%

REP - COUNTY ROAD COMMISSIONER		(Final)
Andrew Boyle	1	50.00%
Michael Rivard	1	50.00%
Write-In	0	0.00%
Total...	2	0.00%

REP - DRAIN COMMISSIONER		(Final)
Nelson Niederer	2	100.00%

City of Midland Ward 1 Precinct 6

REP - DRAIN COMMISSIONER		(Final)
Write-In	0	0.00%
Total...	2	0.00%

REP - COUNTY COMMISSIONER 2ND DIST		(Final)
Adam C. Reddick	3	100.00%
Write-In	0	0.00%
Total...	3	0.00%

REP - DELEGATE CITY OF MIDLAND WARD 1 PRECINCT 6 - I		(Final)
Write-In	0	0.00%
Total...	0	0.00%

DEM - UNITED STATES SENATOR		(Final)
Carl Levin	3	100.00%
Write-In	0	0.00%
Total...	3	0.00%

DEM - REPRESENTATIVE IN CONGRESS 1ST DIST		(Final)
Bart Stupak	3	100.00%
Write-In	0	0.00%
Total...	3	0.00%

DEM - REPRESENTATIVE IN LEGISLATURE 96TH DISTRICT		(Final)
Jeff Mayes	3	100.00%
Write-In	0	0.00%
Total...	3	0.00%

DEM - COUNTY EXECUTIVE		(Final)
Thomas L. Hickner	2	50.00%
Mark McFarlin	2	50.00%
Write-In	0	0.00%
Total...	4	0.00%

DEM - PROSECUTING ATTORNEY		(Final)
Kurt C. Asbury	2	50.00%
Patrick O. Duggan	2	50.00%
Write-In	0	0.00%
Total...	4	0.00%

DEM - SHERIFF		(Final)
John E. Miller	4	100.00%
Joshua A. Novak	0	0.00%
Write-In	0	0.00%
Total...	4	0.00%

DEM - CLERK		(Final)
Cynthia A. Luczak	3	100.00%
Write-In	0	0.00%
Total...	3	0.00%

DEM - TREASURER		(Final)
Richard F. Brzezinski	3	100.00%
Write-In	0	0.00%
Total...	3	0.00%

Bay_Aug2008_E

August 5, 2008

Precinct Report

Bay County

Final

City of Midland Ward 1 Precinct 6

DEM - REGISTER OF DEEDS		(Final)
Vicki Roupe	3	100.00%
Write-In	0	0.00%
Total...	3	0.00%

DEM - COUNTY ROAD COMMISSIONER		(Final)
Pat Donahue	0	0.00%
Robert A. Lewandowski	2	50.00%
Edward L. Rivet	2	50.00%
Mark Schanhals	0	0.00%
Write-In	0	0.00%
Total...	4	0.00%

DEM - DRAIN COMMISSIONER		(Final)
Joseph Rivet	3	100.00%
Write-In	0	0.00%
Total...	3	0.00%

DEM - COUNTY COMMISSIONER 2ND DIST		(Final)
Patrick H. Beson	3	100.00%
Write-In	0	0.00%
Total...	3	0.00%

DEM - DELEGATE CITY OF MIDLAND WARD 1 PRECINCT 6 - I		(Final)
Write-In	0	0.00%
Total...	0	0.00%

COURT OF APPEALS 4TH DISTRICT NON-INCUMBENT		(Final)
Eric Doster	1	12.50%
Jim Howell	0	0.00%
Michael J. Kelly	5	62.50%
Paula Manderfield	1	12.50%
Write-In	1	12.50%
Total...	8	100.00%

Bay County Medical Care Facility Millage Renewal		(Final)
Yes	7	87.50%
No	1	12.50%
Total...	8	100.00%

Mosquito Control Millage Renewal		(Final)
Yes	6	75.00%
No	2	25.00%
Total...	8	100.00%

Gypsy Moth Millage Renewal		(Final)
Yes	4	50.00%
No	4	50.00%
Total...	8	100.00%

Midland August Primary 2008

August 5, 2008

Precinct Report

Midland County

City of Midland Ward 2 Precinct 1

Registration & Turnout			1,559
Election Day MPR Turnout	252	16.16%	
Manual Entry Election Day Turnout	0	0.00%	
County Clerk Turnout	0	0.00%	
Total...	252	16.16%	

REP - U.S. SENATE		(Final)
Jack Hoogendyk Jr.	142	100.00%
Write-In	0	0.00%
Total...	142	0.00%

REP - 4TH Congressional District		(Final)
Dave Camp	161	100.00%
Write-In	0	0.00%
Total...	161	0.00%

REP - 98th State Representative District		(Final)
Tom Darger	55	30.90%
Jim Stamas	123	69.10%
Write-In	0	0.00%
Total...	178	0.00%

REP - Prosecuting Attorney		(Final)
Michael D. Carpenter	147	98.66%
Write-In	2	1.34%
Total...	149	100.00%

REP - Sheriff		(Final)
Kerry LaVictoire	26	14.86%
Jerry Nielsen	149	85.14%
Write-In	0	0.00%
Total...	175	0.00%

REP - County Clerk		(Final)
Scott I. Haines	117	68.02%
Thomas J. McCann III	55	31.98%
Write-In	0	0.00%
Total...	172	0.00%

REP - County Treasurer		(Final)
Richard A. Enszer	154	100.00%
Write-In	0	0.00%
Total...	154	0.00%

REP - Register of Deeds		(Final)
Julie K. Atkinson	70	39.11%
Eric Dorrien	53	29.61%
Sue Moody	56	31.28%
Write-In	0	0.00%
Total...	179	0.00%

REP - Drain Commissioner		(Final)
Douglas D. Enos	150	100.00%
Write-In	0	0.00%
Total...	150	0.00%

City of Midland Ward 2 Precinct 1

REP - County Commissioner District 7		(Final)
Write-In	9	100.00%
Total...	9	100.00%

REP - City of Midland Delegate Ward 2 Precinct 1-Rep		(Final)
Eric Friedman	106	53.54%
Matthew B. Ivan	92	46.46%
Write-In	0	0.00%
Total...	198	0.00%

DEM - U.S. SENATE		(Final)
Carl Levin	63	100.00%
Write-In	0	0.00%
Total...	63	0.00%

DEM - 4TH Congressional District		(Final)
Andrew D. Concannon	55	100.00%
Write-In	0	0.00%
Total...	55	0.00%

DEM - 98th State Representative District		(Final)
Tom Dauer	9	14.29%
Garnet Lewis	54	85.71%
Write-In	0	0.00%
Total...	63	0.00%

DEM - Prosecuting Attorney		(Final)
Write-In	5	100.00%
Total...	5	100.00%

DEM - Sheriff		(Final)
Write-In	6	100.00%
Total...	6	100.00%

DEM - County Clerk		(Final)
Ann Manary	53	100.00%
Write-In	0	0.00%
Total...	53	0.00%

DEM - County Treasurer		(Final)
Write-In	4	100.00%
Total...	4	100.00%

DEM - Register of Deeds		(Final)
Write-In	4	100.00%
Total...	4	100.00%

DEM - Drain Commissioner		(Final)
Write-In	4	100.00%
Total...	4	100.00%

DEM - County Commissioner District 7		(Final)
Richard M. Fairley	8	13.11%
Rose Marie McQuaid	53	86.89%
Write-In	0	0.00%
Total...	61	0.00%

Midland August Primary 2008

August 5, 2008

Precinct Report

Midland County

City of Midland Ward 2 Precinct 1

DEM - City of Midland Delegate Ward 2 Precinct 1-Dem		(Final)
Write-In	9	100.00%
Total...	9	100.00%

4th DIST Judge Court of Appeals Non-Incumbent		(Final)
Eric Doster	57	28.93%
Jim Howell	24	12.18%
Michael J. Kelly	70	35.53%
Paula Manderfield	46	23.35%
Write-In	0	0.00%
Total...	197	0.00%

Midland County 911 Proposal		(Final)
YES	167	72.29%
NO	64	27.71%
Total...	231	100.00%

Midland County Mosquito Abatement Proposal		(Final)
YES	149	64.50%
NO	82	35.50%
Total...	231	100.00%

Midland August Primary 2008

August 5, 2008

Precinct Report

Midland County

City of Midland Ward 2 Precinct 2

Registration & Turnout			1,519
Election Day MPR Turnout		248	16.33%
Manual Entry Election Day Turnout		0	0.00%
County Clerk Turnout		0	0.00%
	Total...	248	16.33%

REP - U.S. SENATE			(Final)
Jack Hoogendyk Jr.		115	100.00%
Write-In		0	0.00%
	Total...	115	0.00%

REP - 4TH Congressional District			(Final)
Dave Camp		131	99.24%
Write-In		1	0.76%
	Total...	132	100.00%

REP - 98th State Representative District			(Final)
Tom Darger		47	30.72%
Jim Stamas		106	69.28%
Write-In		0	0.00%
	Total...	153	0.00%

REP - Prosecuting Attorney			(Final)
Michael D. Carpenter		128	100.00%
Write-In		0	0.00%
	Total...	128	0.00%

REP - Sheriff			(Final)
Kerry LaVictoire		30	19.61%
Jerry Nielsen		123	80.39%
Write-In		0	0.00%
	Total...	153	0.00%

REP - County Clerk			(Final)
Scott I. Haines		81	56.25%
Thomas J. McCann III		63	43.75%
Write-In		0	0.00%
	Total...	144	0.00%

REP - County Treasurer			(Final)
Richard A. Enszer		122	100.00%
Write-In		0	0.00%
	Total...	122	0.00%

REP - Register of Deeds			(Final)
Julie K. Atkinson		53	35.33%
Eric Dorrien		52	34.67%
Sue Moody		45	30.00%
Write-In		0	0.00%
	Total...	150	0.00%

REP - Drain Commissioner			(Final)
Douglas D. Enos		127	100.00%
Write-In		0	0.00%
	Total...	127	0.00%

City of Midland Ward 2 Precinct 2

REP - County Commissioner District 7			(Final)
Write-In		9	100.00%
	Total...	9	100.00%

REP - City of Midland Delegate Ward 2 Precinct 2-Rep			(Final)
Write-In		7	100.00%
	Total...	7	100.00%

DEM - U.S. SENATE			(Final)
Carl Levin		78	98.73%
Write-In		1	1.27%
	Total...	79	100.00%

DEM - 4TH Congressional District			(Final)
Andrew D. Concannon		72	100.00%
Write-In		0	0.00%
	Total...	72	0.00%

DEM - 98th State Representative District			(Final)
Tom Dauer		21	25.30%
Garnet Lewis		62	74.70%
Write-In		0	0.00%
	Total...	83	0.00%

DEM - Prosecuting Attorney			(Final)
Write-In		10	100.00%
	Total...	10	100.00%

DEM - Sheriff			(Final)
Write-In		12	100.00%
	Total...	12	100.00%

DEM - County Clerk			(Final)
Ann Manary		74	100.00%
Write-In		0	0.00%
	Total...	74	0.00%

DEM - County Treasurer			(Final)
Write-In		12	100.00%
	Total...	12	100.00%

DEM - Register of Deeds			(Final)
Write-In		12	100.00%
	Total...	12	100.00%

DEM - Drain Commissioner			(Final)
Write-In		12	100.00%
	Total...	12	100.00%

DEM - County Commissioner District 7			(Final)
Richard M. Fairley		25	30.12%
Rose Marie McQuaid		58	69.88%
Write-In		0	0.00%
	Total...	83	0.00%

Midland August Primary 2008

August 5, 2008

Precinct Report

Midland County

City of Midland Ward 2 Precinct 2

DEM - City of Midland Delegate Ward 2 Precinct 2-Dem		(Final)
Write-In	12	100.00%
Total...	12	100.00%

4th DIST Judge Court of Appeals Non-Incumbent		(Final)
Eric Doster	42	24.14%
Jim Howell	28	16.09%
Michael J. Kelly	55	31.61%
Paula Manderfield	48	27.59%
Write-In	1	0.57%
Total...	174	100.00%

Midland County 911 Proposal		(Final)
YES	155	67.98%
NO	73	32.02%
Total...	228	100.00%

Midland County Mosquito Abatement Proposal		(Final)
YES	148	64.35%
NO	82	35.65%
Total...	230	100.00%

Midland August Primary 2008

August 5, 2008

Precinct Report

Midland County

City of Midland Ward 2 Precinct 3

Registration & Turnout			1,313
Election Day MPR Turnout		108	8.23%
Manual Entry Election Day Turnout		0	0.00%
County Clerk Turnout		0	0.00%
	Total...	108	8.23%

REP - U.S. SENATE			(Final)
Jack Hoogendyk Jr.		38	100.00%
Write-In		0	0.00%
	Total...	38	0.00%

REP - 4TH Congressional District			(Final)
Dave Camp		41	100.00%
Write-In		0	0.00%
	Total...	41	0.00%

REP - 98th State Representative District			(Final)
Tom Darger		18	34.62%
Jim Stamas		34	65.38%
Write-In		0	0.00%
	Total...	52	0.00%

REP - Prosecuting Attorney			(Final)
Michael D. Carpenter		45	100.00%
Write-In		0	0.00%
	Total...	45	0.00%

REP - Sheriff			(Final)
Kerry LaVictoire		10	18.18%
Jerry Nielsen		45	81.82%
Write-In		0	0.00%
	Total...	55	0.00%

REP - County Clerk			(Final)
Scott I. Haines		32	61.54%
Thomas J. McCann III		20	38.46%
Write-In		0	0.00%
	Total...	52	0.00%

REP - County Treasurer			(Final)
Richard A. Enszer		41	100.00%
Write-In		0	0.00%
	Total...	41	0.00%

REP - Register of Deeds			(Final)
Julie K. Atkinson		17	31.48%
Eric Dorrien		19	35.19%
Sue Moody		18	33.33%
Write-In		0	0.00%
	Total...	54	0.00%

REP - Drain Commissioner			(Final)
Douglas D. Enos		36	97.30%
Write-In		1	2.70%
	Total...	37	100.00%

City of Midland Ward 2 Precinct 3

REP - County Commissioner District 7			(Final)
Write-In		4	100.00%
	Total...	4	100.00%

REP - City of Midland Delegate Ward 2 Precinct 3-Rep			(Final)
Write-In		3	100.00%
	Total...	3	100.00%

DEM - U.S. SENATE			(Final)
Carl Levin		46	100.00%
Write-In		0	0.00%
	Total...	46	0.00%

DEM - 4TH Congressional District			(Final)
Andrew D. Concannon		37	100.00%
Write-In		0	0.00%
	Total...	37	0.00%

DEM - 98th State Representative District			(Final)
Tom Dauer		9	19.15%
Garnet Lewis		38	80.85%
Write-In		0	0.00%
	Total...	47	0.00%

DEM - Prosecuting Attorney			(Final)
Write-In		2	100.00%
	Total...	2	100.00%

DEM - Sheriff			(Final)
Write-In		2	100.00%
	Total...	2	100.00%

DEM - County Clerk			(Final)
Ann Manary		38	100.00%
Write-In		0	0.00%
	Total...	38	0.00%

DEM - County Treasurer			(Final)
Write-In		2	100.00%
	Total...	2	100.00%

DEM - Register of Deeds			(Final)
Write-In		2	100.00%
	Total...	2	100.00%

DEM - Drain Commissioner			(Final)
Write-In		2	100.00%
	Total...	2	100.00%

DEM - County Commissioner District 7			(Final)
Richard M. Fairley		13	28.26%
Rose Marie McQuaid		31	67.39%
Write-In		2	4.35%
	Total...	46	100.00%

DEM - City of Midland Delegate Ward 2 Precinct 3-Dem			(Final)
Frantt V. Whitehill		38	100.00%

Midland August Primary 2008

August 5, 2008

Precinct Report

Midland County

City of Midland Ward 2 Precinct 3

DEM - City of Midland Delegate Ward 2 Precinct 3-Dem		(Final)
Write-In	0	0.00%
Total...	38	0.00%

4th DIST Judge Court of Appeals Non-Incumbent		(Final)
Eric Doster	19	23.17%
Jim Howell	8	9.76%
Michael J. Kelly	24	29.27%
Paula Manderfield	31	37.80%
Write-In	0	0.00%
Total...	82	0.00%

Midland County 911 Proposal		(Final)
YES	59	59.60%
NO	40	40.40%
Total...	99	100.00%

Midland County Mosquito Abatement Proposal		(Final)
YES	62	62.63%
NO	37	37.37%
Total...	99	100.00%

Midland August Primary 2008

August 5, 2008

Precinct Report

Midland County

City of Midland Ward 2 Precinct 4

Registration & Turnout			1,579
Election Day MPR Turnout		246	15.58%
Manual Entry Election Day Turnout		0	0.00%
County Clerk Turnout		0	0.00%
	Total...	246	15.58%

REP - U.S. SENATE			(Final)
Jack Hoogendyk Jr.		119	99.17%
Write-In		1	0.83%
	Total...	120	100.00%

REP - 4TH Congressional District			(Final)
Dave Camp		141	99.30%
Write-In		1	0.70%
	Total...	142	100.00%

REP - 98th State Representative District			(Final)
Tom Darger		46	27.06%
Jim Stamas		124	72.94%
Write-In		0	0.00%
	Total...	170	0.00%

REP - Prosecuting Attorney			(Final)
Michael D. Carpenter		132	99.25%
Write-In		1	0.75%
	Total...	133	100.00%

REP - Sheriff			(Final)
Kerry LaVictoire		23	13.94%
Jerry Nielsen		142	86.06%
Write-In		0	0.00%
	Total...	165	0.00%

REP - County Clerk			(Final)
Scott I. Haines		101	65.16%
Thomas J. McCann III		54	34.84%
Write-In		0	0.00%
	Total...	155	0.00%

REP - County Treasurer			(Final)
Richard A. Enszer		131	99.24%
Write-In		1	0.76%
	Total...	132	100.00%

REP - Register of Deeds			(Final)
Julie K. Atkinson		76	47.20%
Eric Dorrien		36	22.36%
Sue Moody		49	30.43%
Write-In		0	0.00%
	Total...	161	0.00%

REP - Drain Commissioner			(Final)
Douglas D. Enos		129	99.23%
Write-In		1	0.77%
	Total...	130	100.00%

City of Midland Ward 2 Precinct 4

REP - County Commissioner District 5			(Final)
Otis G. Wilson		118	99.16%
Write-In		1	0.84%
	Total...	119	100.00%

REP - City of Midland Delegate Ward 2 Precinct 4-Rep			(Final)
Mike Hayes		101	100.00%
Write-In		0	0.00%
	Total...	101	0.00%

DEM - U.S. SENATE			(Final)
Carl Levin		65	100.00%
Write-In		0	0.00%
	Total...	65	0.00%

DEM - 4TH Congressional District			(Final)
Andrew D. Concannon		59	100.00%
Write-In		0	0.00%
	Total...	59	0.00%

DEM - 98th State Representative District			(Final)
Tom Dauer		10	15.63%
Garnet Lewis		53	82.81%
Write-In		1	1.56%
	Total...	64	100.00%

DEM - Prosecuting Attorney			(Final)
Write-In		3	100.00%
	Total...	3	100.00%

DEM - Sheriff			(Final)
Write-In		2	100.00%
	Total...	2	100.00%

DEM - County Clerk			(Final)
Ann Manary		45	97.83%
Write-In		1	2.17%
	Total...	46	100.00%

DEM - County Treasurer			(Final)
Write-In		2	100.00%
	Total...	2	100.00%

DEM - Register of Deeds			(Final)
Write-In		2	100.00%
	Total...	2	100.00%

DEM - Drain Commissioner			(Final)
Write-In		2	100.00%
	Total...	2	100.00%

DEM - County Commissioner District 5			(Final)
Write-In		2	100.00%
	Total...	2	100.00%

DEM - City of Midland Delegate Ward 2 Precinct 4-Dem			(Final)
William Gourd		49	100.00%

City of Midland Ward 2 Precinct 4

DEM,- City of Midland Delegate Ward 2 Precinct 4-Dem		(Final)
Write-In	0	0.00%
Total...	49	0.00%

4th DIST Judge Court of Appeals Non-Incumbent		(Final)
Eric Doster	49	29.34%
Jim Howell	37	22.16%
Michael J. Kelly	39	23.35%
Paula Manderfield	41	24.55%
Write-In	1	0.60%
Total...	167	100.00%

Midland County 911 Proposal		(Final)
YES	164	73.21%
NO	60	26.79%
Total...	224	100.00%

Midland County Mosquito Abatement Proposal		(Final)
YES	159	69.74%
NO	69	30.26%
Total...	228	100.00%

Midland August Primary 2008

August 5, 2008

Precinct Report

Midland County

City of Midland Ward 3 Precinct 1

Registration & Turnout			1,258
Election Day MPR Turnout		248	19.71%
Manual Entry Election Day Turnout		0	0.00%
County Clerk Turnout		0	0.00%
	Total...	248	19.71%

REP - U.S. SENATE			(Final)
Jack Hoogendyk Jr.		147	100.00%
Write-In		0	0.00%
	Total...	147	0.00%

REP - 4TH Congressional District			(Final)
Dave Camp		180	100.00%
Write-In		0	0.00%
	Total...	180	0.00%

REP - 98th State Representative District			(Final)
Tom Darger		64	30.77%
Jim Stamas		144	69.23%
Write-In		0	0.00%
	Total...	208	0.00%

REP - Prosecuting Attorney			(Final)
Michael D. Carpenter		169	98.83%
Write-In		2	1.17%
	Total...	171	100.00%

REP - Sheriff			(Final)
Kerry LaVictoire		26	12.94%
Jerry Nielsen		174	86.57%
Write-In		1	0.50%
	Total...	201	100.00%

REP - County Clerk			(Final)
Scott I. Haines		139	69.15%
Thomas J. McCann III		62	30.85%
Write-In		0	0.00%
	Total...	201	0.00%

REP - County Treasurer			(Final)
Richard A. Enszer		170	100.00%
Write-In		0	0.00%
	Total...	170	0.00%

REP - Register of Deeds			(Final)
Julie K. Atkinson		67	32.52%
Eric Dorrien		62	30.10%
Sue Moody		77	37.38%
Write-In		0	0.00%
	Total...	206	0.00%

REP - Drain Commissioner			(Final)
Douglas D. Enos		172	100.00%
Write-In		0	0.00%
	Total...	172	0.00%

City of Midland Ward 3 Precinct 1

REP - County Commissioner District 5			(Final)
Otis G. Wilson		161	99.38%
Write-In		1	0.62%
	Total...	162	100.00%

REP - City of Midland Delegate Ward 3 Precinct 1-Rep			(Final)
Write-In		9	100.00%
	Total...	9	100.00%

DEM - U.S. SENATE			(Final)
Carl Levin		34	100.00%
Write-In		0	0.00%
	Total...	34	0.00%

DEM - 4TH Congressional District			(Final)
Andrew D. Concannon		31	100.00%
Write-In		0	0.00%
	Total...	31	0.00%

DEM - 98th State Representative District			(Final)
Tom Dauer		10	28.57%
Garnet Lewis		25	71.43%
Write-In		0	0.00%
	Total...	35	0.00%

DEM - Prosecuting Attorney			(Final)
Write-In		0	0.00%
	Total...	0	0.00%

DEM - Sheriff			(Final)
Write-In		0	0.00%
	Total...	0	0.00%

DEM - County Clerk			(Final)
Ann Manary		31	100.00%
Write-In		0	0.00%
	Total...	31	0.00%

DEM - County Treasurer			(Final)
Write-In		0	0.00%
	Total...	0	0.00%

DEM - Register of Deeds			(Final)
Write-In		0	0.00%
	Total...	0	0.00%

DEM - Drain Commissioner			(Final)
Write-In		0	0.00%
	Total...	0	0.00%

DEM - County Commissioner District 5			(Final)
Write-In		0	0.00%
	Total...	0	0.00%

DEM - City of Midland Delegate Ward 3 Precinct 1-Dem			(Final)
Steve Durance		30	100.00%

Midland August Primary 2008

August 5, 2008

Precinct Report

Midland County

City of Midland Ward 3 Precinct 1

DEM - City of Midland Delegate Ward 3 Precinct 1-Dem		(Final)
Write-In	0	0.00%
Total...	30	0.00%

4th DIST Judge Court of Appeals Non-Incumbent		(Final)
Eric Doster	60	31.09%
Jim Howell	48	24.87%
Michael J. Kelly	41	21.24%
Paula Manderfield	44	22.80%
Write-In	0	0.00%
Total...	193	0.00%

Midland County 911 Proposal		(Final)
YES	168	70.29%
NO	71	29.71%
Total...	239	100.00%

Midland County Mosquito Abatement Proposal		(Final)
YES	157	65.42%
NO	83	34.58%
Total...	240	100.00%

Midland August Primary 2008

August 5, 2008

Precinct Report

Midland County

City of Midland Ward 3 Precinct 2

Registration & Turnout		1,225
Election Day MPR Turnout	136	11.10%
Manual Entry Election Day Turnout	0	0.00%
County Clerk Turnout	0	0.00%
Total...	136	11.10%

REP - U.S. SENATE		(Final)
Jack Hoogendyk Jr.	80	100.00%
Write-In	0	0.00%
Total...	80	0.00%

REP - 4TH Congressional District		(Final)
Dave Camp	96	100.00%
Write-In	0	0.00%
Total...	96	0.00%

REP - 98th State Representative District		(Final)
Tom Darger	44	40.74%
Jim Stamas	64	59.26%
Write-In	0	0.00%
Total...	108	0.00%

REP - Prosecuting Attorney		(Final)
Michael D. Carpenter	91	98.91%
Write-In	1	1.09%
Total...	92	100.00%

REP - Sheriff		(Final)
Kerry LaVictoire	12	11.65%
Jerry Nielsen	91	88.35%
Write-In	0	0.00%
Total...	103	0.00%

REP - County Clerk		(Final)
Scott I. Haines	68	68.00%
Thomas J. McCann III	32	32.00%
Write-In	0	0.00%
Total...	100	0.00%

REP - County Treasurer		(Final)
Richard A. Enszer	91	98.91%
Write-In	1	1.09%
Total...	92	100.00%

REP - Register of Deeds		(Final)
Julie K. Atkinson	45	43.27%
Eric Dorrien	29	27.88%
Sue Moody	30	28.85%
Write-In	0	0.00%
Total...	104	0.00%

REP - Drain Commissioner		(Final)
Douglas D. Enos	91	100.00%
Write-In	0	0.00%
Total...	91	0.00%

City of Midland Ward 3 Precinct 2

REP - County Commissioner District 5		(Final)
Otis G. Wilson	88	98.88%
Write-In	1	1.12%
Total...	89	100.00%

REP - City of Midland Delegate Ward 3 Precinct 2-Rep		(Final)
Randy Gene Gray II	53	29.78%
Frances J. Hunt	62	34.83%
Lois M. Utberg	63	35.39%
Write-In	0	0.00%
Total...	178	0.00%

DEM - U.S. SENATE		(Final)
Carl Levin	20	100.00%
Write-In	0	0.00%
Total...	20	0.00%

DEM - 4TH Congressional District		(Final)
Andrew D. Concannon	19	100.00%
Write-In	0	0.00%
Total...	19	0.00%

DEM - 98th State Representative District		(Final)
Tom Dauer	7	38.89%
Garnet Lewis	11	61.11%
Write-In	0	0.00%
Total...	18	0.00%

DEM - Prosecuting Attorney		(Final)
Write-In	1	100.00%
Total...	1	100.00%

DEM - Sheriff		(Final)
Write-In	1	100.00%
Total...	1	100.00%

DEM - County Clerk		(Final)
Ann Manary	17	100.00%
Write-In	0	0.00%
Total...	17	0.00%

DEM - County Treasurer		(Final)
Write-In	0	0.00%
Total...	0	0.00%

DEM - Register of Deeds		(Final)
Write-In	0	0.00%
Total...	0	0.00%

DEM - Drain Commissioner		(Final)
Write-In	0	0.00%
Total...	0	0.00%

DEM - County Commissioner District 5		(Final)
Write-In	0	0.00%
Total...	0	0.00%

Midland August Primary 2008

August 5, 2008

Precinct Report

Midland County

City of Midland Ward 3 Precinct 2

DEM - City of Midland Delegate Ward 3 Precinct 2-Dem		(Final)
Write-In	0	0.00%
Total...	0	0.00%

4th DIST Judge Court of Appeals Non-Incumbent		(Final)
Eric Doster	29	33.33%
Jim Howell	28	32.18%
Michael J. Kelly	17	19.54%
Paula Manderfield	13	14.94%
Write-In	0	0.00%
Total...	87	0.00%

Midland County 911 Proposal		(Final)
YES	90	70.31%
NO	38	29.69%
Total...	128	100.00%

Midland County Mosquito Abatement Proposal		(Final)
YES	87	67.97%
NO	41	32.03%
Total...	128	100.00%

Midland August Primary 2008

August 5, 2008

Precinct Report

Midland County

City of Midland Ward 3 Precinct 3

Registration & Turnout			1,292
Election Day MPR Turnout		226	17.49%
Manual Entry Election Day Turnout		0	0.00%
County Clerk Turnout		0	0.00%
	Total...	226	17.49%

REP - U.S. SENATE			(Final)
Jack Hoogendyk Jr.		145	100.00%
Write-In		0	0.00%
	Total...	145	0.00%

REP - 4TH Congressional District			(Final)
Dave Camp		170	100.00%
Write-In		0	0.00%
	Total...	170	0.00%

REP - 98th State Representative District			(Final)
Tom Darger		60	32.09%
Jim Stamas		127	67.91%
Write-In		0	0.00%
	Total...	187	0.00%

REP - Prosecuting Attorney			(Final)
Michael D. Carpenter		163	98.79%
Write-In		2	1.21%
	Total...	165	100.00%

REP - Sheriff			(Final)
Kerry LaVictoire		28	15.30%
Jerry Nielsen		155	84.70%
Write-In		0	0.00%
	Total...	183	0.00%

REP - County Clerk			(Final)
Scott I. Haines		140	78.65%
Thomas J. McCann III		38	21.35%
Write-In		0	0.00%
	Total...	178	0.00%

REP - County Treasurer			(Final)
Richard A. Enszer		163	100.00%
Write-In		0	0.00%
	Total...	163	0.00%

REP - Register of Deeds			(Final)
Julie K. Atkinson		77	42.31%
Eric Dorrien		64	35.16%
Sue Moody		41	22.53%
Write-In		0	0.00%
	Total...	182	0.00%

REP - Drain Commissioner			(Final)
Douglas D. Enos		160	100.00%
Write-In		0	0.00%
	Total...	160	0.00%

City of Midland Ward 3 Precinct 3

REP - County Commissioner District 5			(Final)
Otis G. Wilson		152	99.35%
Write-In		1	0.65%
	Total...	153	100.00%

REP - City of Midland Delegate Ward 3 Precinct 3-Rep			(Final)
Todd M. Gambrell		128	35.75%
Cathy Leikhim		111	31.01%
Walter Rupprecht		119	33.24%
Write-In		0	0.00%
	Total...	358	0.00%

DEM - U.S. SENATE			(Final)
Carl Levin		33	100.00%
Write-In		0	0.00%
	Total...	33	0.00%

DEM - 4TH Congressional District			(Final)
Andrew D. Concannon		27	100.00%
Write-In		0	0.00%
	Total...	27	0.00%

DEM - 98th State Representative District			(Final)
Tom Dauer		5	16.13%
Garnet Lewis		26	83.87%
Write-In		0	0.00%
	Total...	31	0.00%

DEM - Prosecuting Attorney			(Final)
Write-In		3	100.00%
	Total...	3	100.00%

DEM - Sheriff			(Final)
Write-In		3	100.00%
	Total...	3	100.00%

DEM - County Clerk			(Final)
Ann Manary		22	100.00%
Write-In		0	0.00%
	Total...	22	0.00%

DEM - County Treasurer			(Final)
Write-In		3	100.00%
	Total...	3	100.00%

DEM - Register of Deeds			(Final)
Write-In		3	100.00%
	Total...	3	100.00%

DEM - Drain Commissioner			(Final)
Write-In		3	100.00%
	Total...	3	100.00%

DEM - County Commissioner District 5			(Final)
Write-In		3	100.00%
	Total...	3	100.00%

Midland August Primary 2008

August 5, 2008

Precinct Report

Midland County

City of Midland Ward 3 Precinct 3

DEM - City of Midland Delegate Ward 3 Precinct 3-Dem		(Final)
Write-In	3	100.00%
Total...	3	100.00%

4th DIST Judge Court of Appeals Non-Incumbent		(Final)
Eric Doster	52	33.12%
Jim Howell	34	21.66%
Michael J. Kelly	26	16.56%
Paula Manderfield	44	28.03%
Write-In	1	0.64%
Total...	157	100.00%

Midland County 911 Proposal		(Final)
YES	168	79.62%
NO	43	20.38%
Total...	211	100.00%

Midland County Mosquito Abatement Proposal		(Final)
YES	155	73.46%
NO	56	26.54%
Total...	211	100.00%

Midland August Primary 2008

August 5, 2008

Precinct Report

Midland County

City of Midland Ward 3 Precinct 4

Registration & Turnout			1,614
Election Day MPR Turnout		311	19.27%
Manual Entry Election Day Turnout		0	0.00%
County Clerk Turnout		0	0.00%
	Total...	311	19.27%

REP - U.S. SENATE			(Final)
Jack Hoogendyk Jr.		205	100.00%
Write-In		0	0.00%
	Total...	205	0.00%

REP - 4TH Congressional District			(Final)
Dave Camp		222	99.55%
Write-In		1	0.45%
	Total...	223	100.00%

REP - 98th State Representative District			(Final)
Tom Darger		81	32.40%
Jim Stamas		169	67.60%
Write-In		0	0.00%
	Total...	250	0.00%

REP - Prosecuting Attorney			(Final)
Michael D. Carpenter		217	100.00%
Write-In		0	0.00%
	Total...	217	0.00%

REP - Sheriff			(Final)
Kerry LaVictoire		25	10.29%
Jerry Nielsen		218	89.71%
Write-In		0	0.00%
	Total...	243	0.00%

REP - County Clerk			(Final)
Scott I. Haines		147	63.91%
Thomas J. McCann III		82	35.65%
Write-In		1	0.43%
	Total...	230	100.00%

REP - County Treasurer			(Final)
Richard A. Enszer		206	100.00%
Write-In		0	0.00%
	Total...	206	0.00%

REP - Register of Deeds			(Final)
Julie K. Atkinson		102	41.98%
Eric Dorrien		65	26.75%
Sue Moody		76	31.28%
Write-In		0	0.00%
	Total...	243	0.00%

REP - Drain Commissioner			(Final)
Douglas D. Enos		208	100.00%
Write-In		0	0.00%
	Total...	208	0.00%

City of Midland Ward 3 Precinct 4

REP - County Commissioner District 5			(Final)
Otis G. Wilson		199	100.00%
Write-In		0	0.00%
	Total...	199	0.00%

REP - City of Midland Delegate Ward 3 Precinct 4-Rep			(Final)
Roy C. Green		115	27.00%
James McNutt		163	38.26%
Tina S. Van Dam		141	33.10%
Write-In		7	1.64%
	Total...	426	100.00%

DEM - U.S. SENATE			(Final)
Carl Levin		51	100.00%
Write-In		0	0.00%
	Total...	51	0.00%

DEM - 4TH Congressional District			(Final)
Andrew D. Concannon		51	100.00%
Write-In		0	0.00%
	Total...	51	0.00%

DEM - 98th State Representative District			(Final)
Tom Dauer		16	31.37%
Garnet Lewis		35	68.63%
Write-In		0	0.00%
	Total...	51	0.00%

DEM - Prosecuting Attorney			(Final)
Write-In		2	100.00%
	Total...	2	100.00%

DEM - Sheriff			(Final)
Write-In		2	100.00%
	Total...	2	100.00%

DEM - County Clerk			(Final)
Ann Manary		44	100.00%
Write-In		0	0.00%
	Total...	44	0.00%

DEM - County Treasurer			(Final)
Write-In		1	100.00%
	Total...	1	100.00%

DEM - Register of Deeds			(Final)
Write-In		1	100.00%
	Total...	1	100.00%

DEM - Drain Commissioner			(Final)
Write-In		1	100.00%
	Total...	1	100.00%

DEM - County Commissioner District 5			(Final)
Write-In		1	100.00%
	Total...	1	100.00%

Midland August Primary 2008

August 5, 2008

Precinct Report

Midland County

City of Midland Ward 3 Precinct 4

DEM - City of Midland Delegate Ward 3 Precinct 4-Dem		(Final)
Write-In	4	100.00%
Total...	4	100.00%

4th DIST Judge Court of Appeals Non-Incumbent		(Final)
Eric Doster	64	26.02%
Jim Howell	63	25.61%
Michael J. Kelly	68	27.64%
Paula Manderfield	51	20.73%
Write-In	0	0.00%
Total...	246	0.00%

Midland County 911 Proposal		(Final)
YES	219	73.99%
NO	77	26.01%
Total...	296	100.00%

Midland County Mosquito Abatement Proposal		(Final)
YES	198	67.12%
NO	97	32.88%
Total...	295	100.00%

Midland August Primary 2008

August 5, 2008

Precinct Report

Midland County

City of Midland Ward 4 Precinct 1

Registration & Turnout			1,021
Election Day MPR Turnout		229	22.43%
Manual Entry Election Day Turnout		0	0.00%
County Clerk Turnout		0	0.00%
	Total...	229	22.43%

REP - U.S. SENATE			(Final)
Jack Hoogendyk Jr.		131	100.00%
Write-In		0	0.00%
	Total...	131	0.00%

REP - 4TH Congressional District			(Final)
Dave Camp		158	100.00%
Write-In		0	0.00%
	Total...	158	0.00%

REP - 98th State Representative District			(Final)
Tom Darger		58	32.04%
Jim Stamas		123	67.96%
Write-In		0	0.00%
	Total...	181	0.00%

REP - Prosecuting Attorney			(Final)
Michael D. Carpenter		154	99.35%
Write-In		1	0.65%
	Total...	155	100.00%

REP - Sheriff			(Final)
Kerry LaVictoire		20	10.99%
Jerry Nielsen		162	89.01%
Write-In		0	0.00%
	Total...	182	0.00%

REP - County Clerk			(Final)
Scott I. Haines		118	69.41%
Thomas J. McCann III		52	30.59%
Write-In		0	0.00%
	Total...	170	0.00%

REP - County Treasurer			(Final)
Richard A. Enszer		149	100.00%
Write-In		0	0.00%
	Total...	149	0.00%

REP - Register of Deeds			(Final)
Julie K. Atkinson		68	37.78%
Eric Dorrien		71	39.44%
Sue Moody		41	22.78%
Write-In		0	0.00%
	Total...	180	0.00%

REP - Drain Commissioner			(Final)
Douglas D. Enos		151	100.00%
Write-In		0	0.00%
	Total...	151	0.00%

City of Midland Ward 4 Precinct 1

REP - County Commissioner District 5			(Final)
Otis G. Wilson		144	100.00%
Write-In		0	0.00%
	Total...	144	0.00%

REP - City of Midland Delegate Ward 4 Precinct 1-Rep			(Final)
Judith Ann Rapanos		151	98.69%
Write-In		2	1.31%
	Total...	153	100.00%

DEM - U.S. SENATE			(Final)
Carl Levin		36	100.00%
Write-In		0	0.00%
	Total...	36	0.00%

DEM - 4TH Congressional District			(Final)
Andrew D. Concannon		29	100.00%
Write-In		0	0.00%
	Total...	29	0.00%

DEM - 98th State Representative District			(Final)
Tom Dauer		4	10.26%
Garnet Lewis		35	89.74%
Write-In		0	0.00%
	Total...	39	0.00%

DEM - Prosecuting Attorney			(Final)
Write-In		0	0.00%
	Total...	0	0.00%

DEM - Sheriff			(Final)
Write-In		0	0.00%
	Total...	0	0.00%

DEM - County Clerk			(Final)
Ann Manary		27	100.00%
Write-In		0	0.00%
	Total...	27	0.00%

DEM - County Treasurer			(Final)
Write-In		0	0.00%
	Total...	0	0.00%

DEM - Register of Deeds			(Final)
Write-In		0	0.00%
	Total...	0	0.00%

DEM - Drain Commissioner			(Final)
Write-In		0	0.00%
	Total...	0	0.00%

DEM - County Commissioner District 5			(Final)
Write-In		0	0.00%
	Total...	0	0.00%

Midland August Primary 2008

August 5, 2008

Precinct Report

Midland County

City of Midland Ward 4 Precinct 1

DEM - City of Midland Delegate Ward 4 Precinct 1-Dem		(Final)
Write-In	0	0.00%
Total...	0	0.00%

4th DIST Judge Court of Appeals Non-Incumbent		(Final)
Eric Doster	50	29.94%
Jim Howell	26	15.57%
Michael J. Kelly	44	26.35%
Paula Manderfield	47	28.14%
Write-In	0	0.00%
Total...	167	0.00%

Midland County 911 Proposal		(Final)
YES	158	75.24%
NO	52	24.76%
Total...	210	100.00%

Midland County Mosquito Abatement Proposal		(Final)
YES	145	68.40%
NO	67	31.60%
Total...	212	100.00%

Midland August Primary 2008

August 5, 2008

Precinct Report

Midland County

City of Midland Ward 4 Precinct 2

Registration & Turnout		1,227
Election Day MPR Turnout	288	23.47%
Manual Entry Election Day Turnout	0	0.00%
County Clerk Turnout	0	0.00%
Total...	288	23.47%

REP - U.S. SENATE		(Final)
Jack Hoogendyk Jr.	136	99.27%
Write-In	1	0.73%
Total...	137	100.00%

REP - 4TH Congressional District		(Final)
Dave Camp	172	99.42%
Write-In	1	0.58%
Total...	173	100.00%

REP - 98th State Representative District		(Final)
Tom Darger	78	39.00%
Jim Stamas	122	61.00%
Write-In	0	0.00%
Total...	200	0.00%

REP - Prosecuting Attorney		(Final)
Michael D. Carpenter	166	100.00%
Write-In	0	0.00%
Total...	166	0.00%

REP - Sheriff		(Final)
Kerry LaVictoire	19	9.79%
Jerry Nielsen	175	90.21%
Write-In	0	0.00%
Total...	194	0.00%

REP - County Clerk		(Final)
Scott I. Haines	112	59.57%
Thomas J. McCann III	76	40.43%
Write-In	0	0.00%
Total...	188	0.00%

REP - County Treasurer		(Final)
Richard A. Enszer	167	100.00%
Write-In	0	0.00%
Total...	167	0.00%

REP - Register of Deeds		(Final)
Julie K. Atkinson	90	45.69%
Eric Dorrien	46	23.35%
Sue Moody	61	30.96%
Write-In	0	0.00%
Total...	197	0.00%

REP - Drain Commissioner		(Final)
Douglas D. Enos	155	99.36%
Write-In	1	0.64%
Total...	156	100.00%

City of Midland Ward 4 Precinct 2

REP - County Commissioner District 6		(Final)
James T. Bradley	152	98.70%
Write-In	2	1.30%
Total...	154	100.00%

REP - City of Midland Delegate Ward 4 Precinct 2-Rep		(Final)
John S. Reder	135	98.54%
Write-In	2	1.46%
Total...	137	100.00%

DEM - U.S. SENATE		(Final)
Carl Levin	70	100.00%
Write-In	0	0.00%
Total...	70	0.00%

DEM - 4TH Congressional District		(Final)
Andrew D. Concannon	64	100.00%
Write-In	0	0.00%
Total...	64	0.00%

DEM - 98th State Representative District		(Final)
Tom Dauer	15	21.74%
Garnet Lewis	54	78.26%
Write-In	0	0.00%
Total...	69	0.00%

DEM - Prosecuting Attorney		(Final)
Write-In	2	100.00%
Total...	2	100.00%

DEM - Sheriff		(Final)
Write-In	2	100.00%
Total...	2	100.00%

DEM - County Clerk		(Final)
Ann Manary	52	100.00%
Write-In	0	0.00%
Total...	52	0.00%

DEM - County Treasurer		(Final)
Write-In	2	100.00%
Total...	2	100.00%

DEM - Register of Deeds		(Final)
Write-In	3	100.00%
Total...	3	100.00%

DEM - Drain Commissioner		(Final)
Write-In	2	100.00%
Total...	2	100.00%

DEM - County Commissioner District 6		(Final)
Write-In	2	100.00%
Total...	2	100.00%

Midland August Primary 2008

August 5, 2008

Precinct Report

Midland County

City of Midland Ward 4 Precinct 2

DEM - City of Midland Delegate Ward 4 Precinct 2-Dem		(Final)
Write-In	0	0.00%
Total...	0	0.00%

4th DIST Judge Court of Appeals Non-Incumbent		(Final)
Eric Doster	58	29.44%
Jim Howell	33	16.75%
Michael J. Kelly	43	21.83%
Paula Manderfield	63	31.98%
Write-In	0	0.00%
Total...	197	0.00%

Midland County 911 Proposal		(Final)
YES	212	78.52%
NO	58	21.48%
Total...	270	100.00%

Midland County Mosquito Abatement Proposal		(Final)
YES	202	73.99%
NO	71	26.01%
Total...	273	100.00%

Midland August Primary 2008

August 5, 2008

Precinct Report

Midland County

City of Midland Ward 4 Precinct 3

Registration & Turnout			1,381
Election Day MPR Turnout		268	19.41%
Manual Entry Election Day Turnout		0	0.00%
County Clerk Turnout		0	0.00%
	Total...	268	19.41%

REP - U.S. SENATE			(Final)
Jack Hoogendyk Jr.		144	100.00%
Write-In		0	0.00%
	Total...	144	0.00%

REP - 4TH Congressional District			(Final)
Dave Camp		170	100.00%
Write-In		0	0.00%
	Total...	170	0.00%

REP - 98th State Representative District			(Final)
Tom Darger		52	28.26%
Jim Stamas		132	71.74%
Write-In		0	0.00%
	Total...	184	0.00%

REP - Prosecuting Attorney			(Final)
Michael D. Carpenter		163	100.00%
Write-In		0	0.00%
	Total...	163	0.00%

REP - Sheriff			(Final)
Kerry LaVictoire		22	11.70%
Jerry Nielsen		166	88.30%
Write-In		0	0.00%
	Total...	188	0.00%

REP - County Clerk			(Final)
Scott I. Haines		131	74.86%
Thomas J. McCann III		44	25.14%
Write-In		0	0.00%
	Total...	175	0.00%

REP - County Treasurer			(Final)
Richard A. Enszer		149	99.33%
Write-In		1	0.67%
	Total...	150	100.00%

REP - Register of Deeds			(Final)
Julie K. Atkinson		84	45.90%
Eric Dorrien		46	25.14%
Sue Moody		53	28.96%
Write-In		0	0.00%
	Total...	183	0.00%

REP - Drain Commissioner			(Final)
Douglas D. Enos		152	100.00%
Write-In		0	0.00%
	Total...	152	0.00%

City of Midland Ward 4 Precinct 3

REP - County Commissioner District 6			(Final)
James T. Bradley		151	100.00%
Write-In		0	0.00%
	Total...	151	0.00%

REP - City of Midland Delegate Ward 4 Precinct 3-Rep			(Final)
Write-In		8	100.00%
	Total...	8	100.00%

DEM - U.S. SENATE			(Final)
Carl Levin		60	100.00%
Write-In		0	0.00%
	Total...	60	0.00%

DEM - 4TH Congressional District			(Final)
Andrew D. Concannon		56	100.00%
Write-In		0	0.00%
	Total...	56	0.00%

DEM - 98th State Representative District			(Final)
Tom Dauer		10	18.18%
Garnet Lewis		45	81.82%
Write-In		0	0.00%
	Total...	55	0.00%

DEM - Prosecuting Attorney			(Final)
Write-In		4	100.00%
	Total...	4	100.00%

DEM - Sheriff			(Final)
Write-In		3	100.00%
	Total...	3	100.00%

DEM - County Clerk			(Final)
Ann Manary		50	100.00%
Write-In		0	0.00%
	Total...	50	0.00%

DEM - County Treasurer			(Final)
Write-In		4	100.00%
	Total...	4	100.00%

DEM - Register of Deeds			(Final)
Write-In		4	100.00%
	Total...	4	100.00%

DEM - Drain Commissioner			(Final)
Write-In		4	100.00%
	Total...	4	100.00%

DEM - County Commissioner District 6			(Final)
Write-In		4	100.00%
	Total...	4	100.00%

DEM - City of Midland Delegate Ward 4 Precinct 3-Dem			(Final)
Michael Shields		51	92.73%

Midland August Primary 2008

August 5, 2008

Precinct Report

Midland County

City of Midland Ward 4 Precinct 3

DEM - City of Midland Delegate Ward 4 Precinct 3-Dem		(Final)
Write-In	4	7.27%
Total...	55	100.00%

4th DIST Judge Court of Appeals Non-Incumbent		(Final)
Eric Doster	36	21.69%
Jim Howell	33	19.88%
Michael J. Kelly	52	31.33%
Paula Manderfield	45	27.11%
Write-In	0	0.00%
Total...	166	0.00%

Midland County 911 Proposal		(Final)
YES	171	68.40%
NO	79	31.60%
Total...	250	100.00%

Midland County Mosquito Abatement Proposal		(Final)
YES	160	63.75%
NO	91	36.25%
Total...	251	100.00%

Midland August Primary 2008

August 5, 2008

Precinct Report

Midland County

City of Midland Ward 4 Precinct 4

Registration & Turnout			1,236
Election Day MPR Turnout		273	22.09%
Manual Entry Election Day Turnout		0	0.00%
County Clerk Turnout		0	0.00%
	Total...	273	22.09%

REP - U.S. SENATE			(Final)
Jack Hoogendyk Jr.		169	99.41%
Write-In		1	0.59%
	Total...	170	100.00%

REP - 4TH Congressional District			(Final)
Dave Camp		192	98.97%
Write-In		2	1.03%
	Total...	194	100.00%

REP - 98th State Representative District			(Final)
Tom Darger		73	32.74%
Jim Stamas		150	67.26%
Write-In		0	0.00%
	Total...	223	0.00%

REP - Prosecuting Attorney			(Final)
Michael D. Carpenter		183	99.46%
Write-In		1	0.54%
	Total...	184	100.00%

REP - Sheriff			(Final)
Kerry LaVictoire		21	9.72%
Jerry Nielsen		195	90.28%
Write-In		0	0.00%
	Total...	216	0.00%

REP - County Clerk			(Final)
Scott I. Haines		142	68.93%
Thomas J. McCann III		63	30.58%
Write-In		1	0.49%
	Total...	206	100.00%

REP - County Treasurer			(Final)
Richard A. Enszer		186	100.00%
Write-In		0	0.00%
	Total...	186	0.00%

REP - Register of Deeds			(Final)
Julie K. Atkinson		96	43.64%
Eric Dorrien		48	21.82%
Sue Moody		76	34.55%
Write-In		0	0.00%
	Total...	220	0.00%

REP - Drain Commissioner			(Final)
Douglas D. Enos		178	99.44%
Write-In		1	0.56%
	Total...	179	100.00%

City of Midland Ward 4 Precinct 4

REP - County Commissioner District 6			(Final)
James T. Bradley		179	99.44%
Write-In		1	0.56%
	Total...	180	100.00%

REP - City of Midland Delegate Ward 4 Precinct 4-Rep			(Final)
Donald G. Delbert		121	32.10%
David Kelley		128	33.95%
Christian A. Velasquez		127	33.69%
Write-In		1	0.27%
	Total...	377	100.00%

DEM - U.S. SENATE			(Final)
Carl Levin		41	100.00%
Write-In		0	0.00%
	Total...	41	0.00%

DEM - 4TH Congressional District			(Final)
Andrew D. Concannon		39	100.00%
Write-In		0	0.00%
	Total...	39	0.00%

DEM - 98th State Representative District			(Final)
Tom Dauer		8	19.51%
Garnet Lewis		33	80.49%
Write-In		0	0.00%
	Total...	41	0.00%

DEM - Prosecuting Attorney			(Final)
Write-In		3	100.00%
	Total...	3	100.00%

DEM - Sheriff			(Final)
Write-In		1	100.00%
	Total...	1	100.00%

DEM - County Clerk			(Final)
Ann Manary		34	100.00%
Write-In		0	0.00%
	Total...	34	0.00%

DEM - County Treasurer			(Final)
Write-In		0	0.00%
	Total...	0	0.00%

DEM - Register of Deeds			(Final)
Write-In		0	0.00%
	Total...	0	0.00%

DEM - Drain Commissioner			(Final)
Write-In		0	0.00%
	Total...	0	0.00%

DEM - County Commissioner District 6			(Final)
Write-In		0	0.00%
	Total...	0	0.00%

Midland August Primary 2008

August 5, 2008

Precinct Report

Midland County

City of Midland Ward 4 Precinct 4

DEM - City of Midland Delegate Ward 4 Precinct 4-Dem		(Final)
Write-In	3	100.00%
Total...	3	100.00%

4th DIST Judge Court of Appeals Non-Incumbent		(Final)
Eric Doster	40	20.73%
Jim Howell	52	26.94%
Michael J. Kelly	47	24.35%
Paula Manderfield	54	27.98%
Write-In	0	0.00%
Total...	193	0.00%

Midland County 911 Proposal		(Final)
YES	194	74.62%
NO	66	25.38%
Total...	260	100.00%

Midland County Mosquito Abatement Proposal		(Final)
YES	191	72.90%
NO	71	27.10%
Total...	262	100.00%

Midland August Primary 2008

August 5, 2008

Precinct Report

Midland County

City of Midland Ward 4 Precinct 5

Registration & Turnout		
		1,673
Election Day MPR Turnout	252	15.06%
Manual Entry Election Day Turnout	0	0.00%
County Clerk Turnout	0	0.00%
Total...	252	15.06%

REP - U.S. SENATE		(Final)
Jack Hoogendyk Jr.	165	100.00%
Write-In	0	0.00%
Total...	165	0.00%

REP - 4TH Congressional District		(Final)
Dave Camp	187	99.47%
Write-In	1	0.53%
Total...	188	100.00%

REP - 98th State Representative District		(Final)
Tom Darger	76	36.19%
Jim Stamas	134	63.81%
Write-In	0	0.00%
Total...	210	0.00%

REP - Prosecuting Attorney		(Final)
Michael D. Carpenter	187	99.47%
Write-In	1	0.53%
Total...	188	100.00%

REP - Sheriff		(Final)
Kerry LaVictoire	32	15.38%
Jerry Nielsen	176	84.62%
Write-In	0	0.00%
Total...	208	0.00%

REP - County Clerk		(Final)
Scott I. Haines	158	80.20%
Thomas J. McCann III	39	19.80%
Write-In	0	0.00%
Total...	197	0.00%

REP - County Treasurer		(Final)
Richard A. Enszer	173	100.00%
Write-In	0	0.00%
Total...	173	0.00%

REP - Register of Deeds		(Final)
Julie K. Atkinson	73	35.10%
Eric Dorrien	82	39.42%
Sue Moody	53	25.48%
Write-In	0	0.00%
Total...	208	0.00%

REP - Drain Commissioner		(Final)
Douglas D. Enos	178	99.44%
Write-In	1	0.56%
Total...	179	100.00%

City of Midland Ward 4 Precinct 5

REP - County Commissioner District 6		(Final)
James T. Bradley	175	99.43%
Write-In	1	0.57%
Total...	176	100.00%

REP - City of Midland Delegate Ward 4 Precinct 5-Rep		(Final)
Scott I. Haines	146	60.33%
Paul Marcela	96	39.67%
Write-In	0	0.00%
Total...	242	0.00%

DEM - U.S. SENATE		(Final)
Carl Levin	30	100.00%
Write-In	0	0.00%
Total...	30	0.00%

DEM - 4TH Congressional District		(Final)
Andrew D. Concannon	26	100.00%
Write-In	0	0.00%
Total...	26	0.00%

DEM - 98th State Representative District		(Final)
Tom Dauer	5	17.24%
Garnet Lewis	24	82.76%
Write-In	0	0.00%
Total...	29	0.00%

DEM - Prosecuting Attorney		(Final)
Write-In	1	100.00%
Total...	1	100.00%

DEM - Sheriff		(Final)
Write-In	1	100.00%
Total...	1	100.00%

DEM - County Clerk		(Final)
Ann Manary	25	100.00%
Write-In	0	0.00%
Total...	25	0.00%

DEM - County Treasurer		(Final)
Write-In	1	100.00%
Total...	1	100.00%

DEM - Register of Deeds		(Final)
Write-In	1	100.00%
Total...	1	100.00%

DEM - Drain Commissioner		(Final)
Write-In	1	100.00%
Total...	1	100.00%

DEM - County Commissioner District 6		(Final)
Write-In	1	100.00%
Total...	1	100.00%

Midland August Primary 2008

August 5, 2008

Precinct Report

Midland County

City of Midland Ward 4 Precinct 5

DEM - City of Midland Delegate Ward 4 Precinct 5-Dem		(Final)
Write-In	2	100.00%
Total...	2	100.00%

4th DIST Judge Court of Appeals Non-Incumbent		(Final)
Eric Doster	46	25.56%
Jim Howell	35	19.44%
Michael J. Kelly	51	28.33%
Paula Manderfield	48	26.67%
Write-In	0	0.00%
Total...	180	0.00%

Midland County 911 Proposal		(Final)
YES	176	75.54%
NO	57	24.46%
Total...	233	100.00%

Midland County Mosquito Abatement Proposal		(Final)
YES	167	70.76%
NO	69	29.24%
Total...	236	100.00%

Midland August Primary 2008

August 5, 2008

Precinct Report

Midland County

City of Midland Ward 5 Precinct 1

Registration & Turnout			1,328
Election Day MPR Turnout		260	19.58%
Manual Entry Election Day Turnout		0	0.00%
County Clerk Turnout		0	0.00%
	Total...	260	19.58%

REP - U.S. SENATE			(Final)
Jack Hoogendyk Jr.		114	100.00%
Write-In		0	0.00%
	Total...	114	0.00%

REP - 4TH Congressional District			(Final)
Dave Camp		130	100.00%
Write-In		0	0.00%
	Total...	130	0.00%

REP - 98th State Representative District			(Final)
Tom Darger		54	35.06%
Jim Stamas		100	64.94%
Write-In		0	0.00%
	Total...	154	0.00%

REP - Prosecuting Attorney			(Final)
Michael D. Carpenter		130	100.00%
Write-In		0	0.00%
	Total...	130	0.00%

REP - Sheriff			(Final)
Kerry LaVictoire		28	17.83%
Jerry Nielsen		129	82.17%
Write-In		0	0.00%
	Total...	157	0.00%

REP - County Clerk			(Final)
Scott I. Haines		94	61.04%
Thomas J. McCann III		60	38.96%
Write-In		0	0.00%
	Total...	154	0.00%

REP - County Treasurer			(Final)
Richard A. Enszer		132	100.00%
Write-In		0	0.00%
	Total...	132	0.00%

REP - Register of Deeds			(Final)
Julie K. Atkinson		53	34.64%
Eric Dorrien		48	31.37%
Sue Moody		52	33.99%
Write-In		0	0.00%
	Total...	153	0.00%

REP - Drain Commissioner			(Final)
Douglas D. Enos		125	100.00%
Write-In		0	0.00%
	Total...	125	0.00%

City of Midland Ward 5 Precinct 1

REP - County Commissioner District 7			(Final)
Write-In		6	100.00%
	Total...	6	100.00%

REP - City of Midland Delegate Ward 5 Precinct 1-Rep			(Final)
Diane M. Bristol		110	51.89%
Ethel Mortenson		102	48.11%
Write-In		0	0.00%
	Total...	212	0.00%

DEM - U.S. SENATE			(Final)
Carl Levin		84	100.00%
Write-In		0	0.00%
	Total...	84	0.00%

DEM - 4TH Congressional District			(Final)
Andrew D. Concannon		77	100.00%
Write-In		0	0.00%
	Total...	77	0.00%

DEM - 98th State Representative District			(Final)
Tom Dauer		13	15.12%
Garnet Lewis		73	84.88%
Write-In		0	0.00%
	Total...	86	0.00%

DEM - Prosecuting Attorney			(Final)
Write-In		2	100.00%
	Total...	2	100.00%

DEM - Sheriff			(Final)
Write-In		1	100.00%
	Total...	1	100.00%

DEM - County Clerk			(Final)
Ann Manary		73	100.00%
Write-In		0	0.00%
	Total...	73	0.00%

DEM - County Treasurer			(Final)
Write-In		0	0.00%
	Total...	0	0.00%

DEM - Register of Deeds			(Final)
Write-In		0	0.00%
	Total...	0	0.00%

DEM - Drain Commissioner			(Final)
Write-In		0	0.00%
	Total...	0	0.00%

DEM - County Commissioner District 7			(Final)
Richard M. Fairley		12	13.79%
Rose Marie McQuaid		75	86.21%
Write-In		0	0.00%
	Total...	87	0.00%

City of Midland Ward 5 Precinct 1

DEM - City of Midland Delegate Ward 5 Precinct 1-Dem		(Final)
Mildred Dickson	74	98.67%
Write-In	1	1.33%
Total...	75	100.00%

4th DIST Judge Court of Appeals Non-Incumbent		(Final)
Eric Doster	42	23.60%
Jim Howell	29	16.29%
Michael J. Kelly	49	27.53%
Paula Manderfield	58	32.58%
Write-In	0	0.00%
Total...	178	0.00%

Midland County 911 Proposal		(Final)
YES	173	70.61%
NO	72	29.39%
Total...	245	100.00%

Midland County Mosquito Abatement Proposal		(Final)
YES	149	61.57%
NO	93	38.43%
Total...	242	100.00%

Midland August Primary 2008

August 5, 2008

Precinct Report

Midland County

City of Midland Ward 5 Precinct 2

Registration & Turnout			1,217
Election Day MPR Turnout		204	16.76%
Manual Entry Election Day Turnout		0	0.00%
County Clerk Turnout		0	0.00%
	Total...	204	16.76%

REP - U.S. SENATE			(Final)
Jack Hoogendyk Jr.		104	100.00%
Write-In		0	0.00%
	Total...	104	0.00%

REP - 4TH Congressional District			(Final)
Dave Camp		119	100.00%
Write-In		0	0.00%
	Total...	119	0.00%

REP - 98th State Representative District			(Final)
Tom Darger		51	36.43%
Jim Stamas		89	63.57%
Write-In		0	0.00%
	Total...	140	0.00%

REP - Prosecuting Attorney			(Final)
Michael D. Carpenter		120	99.17%
Write-In		1	0.83%
	Total...	121	100.00%

REP - Sheriff			(Final)
Kerry LaVictoire		17	12.41%
Jerry Nielsen		120	87.59%
Write-In		0	0.00%
	Total...	137	0.00%

REP - County Clerk			(Final)
Scott I. Haines		93	68.38%
Thomas J. McCann III		43	31.62%
Write-In		0	0.00%
	Total...	136	0.00%

REP - County Treasurer			(Final)
Richard A. Enszer		117	100.00%
Write-In		0	0.00%
	Total...	117	0.00%

REP - Register of Deeds			(Final)
Julie K. Atkinson		44	33.08%
Eric Dorrien		46	34.59%
Sue Moody		43	32.33%
Write-In		0	0.00%
	Total...	133	0.00%

REP - Drain Commissioner			(Final)
Douglas D. Enos		116	100.00%
Write-In		0	0.00%
	Total...	116	0.00%

City of Midland Ward 5 Precinct 2

REP - County Commissioner District 7			(Final)
Write-In		6	100.00%
	Total...	6	100.00%

REP - City of Midland Delegate Ward 5 Precinct 2-Rep			(Final)
Write-In		7	100.00%
	Total...	7	100.00%

DEM - U.S. SENATE			(Final)
Carl Levin		56	100.00%
Write-In		0	0.00%
	Total...	56	0.00%

DEM - 4TH Congressional District			(Final)
Andrew D. Concannon		50	100.00%
Write-In		0	0.00%
	Total...	50	0.00%

DEM - 98th State Representative District			(Final)
Tom Dauer		10	17.86%
Garnet Lewis		46	82.14%
Write-In		0	0.00%
	Total...	56	0.00%

DEM - Prosecuting Attorney			(Final)
Write-In		3	100.00%
	Total...	3	100.00%

DEM - Sheriff			(Final)
Write-In		3	100.00%
	Total...	3	100.00%

DEM - County Clerk			(Final)
Ann Manary		53	100.00%
Write-In		0	0.00%
	Total...	53	0.00%

DEM - County Treasurer			(Final)
Write-In		3	100.00%
	Total...	3	100.00%

DEM - Register of Deeds			(Final)
Write-In		3	100.00%
	Total...	3	100.00%

DEM - Drain Commissioner			(Final)
Write-In		3	100.00%
	Total...	3	100.00%

DEM - County Commissioner District 7			(Final)
Richard M. Fairley		12	21.43%
Rose Marie McQuaid		44	78.57%
Write-In		0	0.00%
	Total...	56	0.00%

DEM - City of Midland Delegate Ward 5 Precinct 2-Dem			(Final)
Richard M. Fairley		48	100.00%

Midland August Primary 2008

August 5, 2008

Precinct Report

Midland County

City of Midland Ward 5 Precinct 2

DEM - City of Midland Delegate Ward 5 Precinct 2-Dem		(Final)
Write-In	0	0.00%
Total...	48	0.00%

4th DIST Judge Court of Appeals Non-Incumbent		(Final)
Eric Doster	29	21.64%
Jim Howell	20	14.93%
Michael J. Kelly	42	31.34%
Paula Manderfield	42	31.34%
Write-In	1	0.75%
Total...	134	100.00%

Midland County 911 Proposal		(Final)
YES	139	70.56%
NO	58	29.44%
Total...	197	100.00%

Midland County Mosquito Abatement Proposal		(Final)
YES	128	64.65%
NO	70	35.35%
Total...	198	100.00%

Midland August Primary 2008

August 5, 2008

Precinct Report

Midland County

City of Midland Ward 5 Precinct 3

Registration & Turnout			1,295
Election Day MPR Turnout		282	21.78%
Manual Entry Election Day Turnout		0	0.00%
County Clerk Turnout		0	0.00%
	Total...	282	21.78%

REP - U.S. SENATE			(Final)
Jack Hoogendyk Jr.		164	99.39%
Write-In		1	0.61%
	Total...	165	100.00%

REP - 4TH Congressional District			(Final)
Dave Camp		193	99.48%
Write-In		1	0.52%
	Total...	194	100.00%

REP - 98th State Representative District			(Final)
Tom Darger		116	51.56%
Jim Stamas		109	48.44%
Write-In		0	0.00%
	Total...	225	0.00%

REP - Prosecuting Attorney			(Final)
Michael D. Carpenter		182	99.45%
Write-In		1	0.55%
	Total...	183	100.00%

REP - Sheriff			(Final)
Kerry LaVictoire		24	11.27%
Jerry Nielsen		189	88.73%
Write-In		0	0.00%
	Total...	213	0.00%

REP - County Clerk			(Final)
Scott I. Haines		127	62.87%
Thomas J. McCann III		75	37.13%
Write-In		0	0.00%
	Total...	202	0.00%

REP - County Treasurer			(Final)
Richard A. Enszer		179	100.00%
Write-In		0	0.00%
	Total...	179	0.00%

REP - Register of Deeds			(Final)
Julie K. Atkinson		60	27.03%
Eric Dorrien		97	43.69%
Sue Moody		65	29.28%
Write-In		0	0.00%
	Total...	222	0.00%

REP - Drain Commissioner			(Final)
Douglas D. Enos		181	100.00%
Write-In		0	0.00%
	Total...	181	0.00%

City of Midland Ward 5 Precinct 3

REP - County Commissioner District 6			(Final)
James T. Bradley		180	100.00%
Write-In		0	0.00%
	Total...	180	0.00%

REP - City of Midland Delegate Ward 5 Precinct 3-Rep			(Final)
Lindsay Schachtner		154	100.00%
Write-In		0	0.00%
	Total...	154	0.00%

DEM - U.S. SENATE			(Final)
Carl Levin		48	97.96%
Write-In		1	2.04%
	Total...	49	100.00%

DEM - 4TH Congressional District			(Final)
Andrew D. Concannon		43	100.00%
Write-In		0	0.00%
	Total...	43	0.00%

DEM - 98th State Representative District			(Final)
Tom Dauer		11	22.92%
Garnet Lewis		37	77.08%
Write-In		0	0.00%
	Total...	48	0.00%

DEM - Prosecuting Attorney			(Final)
Write-In		6	100.00%
	Total...	6	100.00%

DEM - Sheriff			(Final)
Write-In		6	100.00%
	Total...	6	100.00%

DEM - County Clerk			(Final)
Ann Manary		42	100.00%
Write-In		0	0.00%
	Total...	42	0.00%

DEM - County Treasurer			(Final)
Write-In		6	100.00%
	Total...	6	100.00%

DEM - Register of Deeds			(Final)
Write-In		5	100.00%
	Total...	5	100.00%

DEM - Drain Commissioner			(Final)
Write-In		5	100.00%
	Total...	5	100.00%

DEM - County Commissioner District 6			(Final)
Write-In		5	100.00%
	Total...	5	100.00%

City of Midland Ward 5 Precinct 3

DEM - City of Midland Delegate Ward 5 Precinct 3-Dem		(Final)
Write-In	16	100.00%
Total...	16	100.00%

4th DIST Judge Court of Appeals Non-Incumbent		(Final)
Eric Doster	53	28.34%
Jim Howell	36	19.25%
Michael J. Kelly	61	32.62%
Paula Manderfield	37	19.79%
Write-In	0	0.00%
Total...	187	0.00%

Midland County 911 Proposal		(Final)
YES	185	71.15%
NO	75	28.85%
Total...	260	100.00%

Midland County Mosquito Abatement Proposal		(Final)
YES	172	66.15%
NO	88	33.85%
Total...	260	100.00%

Midland August Primary 2008

August 5, 2008

Precinct Report

Midland County

City of Midland Ward 5 Precinct 4

Registration & Turnout		1,284
Election Day MPR Turnout	265	20.64%
Manual Entry Election Day Turnout	0	0.00%
County Clerk Turnout	0	0.00%
Total...	265	20.64%

REP - U.S. SENATE		(Final)
Jack Hoogendyk Jr.	161	100.00%
Write-In	0	0.00%
Total...	161	0.00%

REP - 4TH Congressional District		(Final)
Dave Camp	187	100.00%
Write-In	0	0.00%
Total...	187	0.00%

REP - 98th State Representative District		(Final)
Tom Darger	69	33.50%
Jim Stamas	137	66.50%
Write-In	0	0.00%
Total...	206	0.00%

REP - Prosecuting Attorney		(Final)
Michael D. Carpenter	182	100.00%
Write-In	0	0.00%
Total...	182	0.00%

REP - Sheriff		(Final)
Kerry LaVictoire	28	13.59%
Jerry Nielsen	178	86.41%
Write-In	0	0.00%
Total...	206	0.00%

REP - County Clerk		(Final)
Scott I. Haines	146	75.65%
Thomas J. McCann III	47	24.35%
Write-In	0	0.00%
Total...	193	0.00%

REP - County Treasurer		(Final)
Richard A. Enszer	172	100.00%
Write-In	0	0.00%
Total...	172	0.00%

REP - Register of Deeds		(Final)
Julie K. Atkinson	52	25.62%
Eric Dorrien	89	43.84%
Sue Moody	62	30.54%
Write-In	0	0.00%
Total...	203	0.00%

REP - Drain Commissioner		(Final)
Douglas D. Enos	171	100.00%
Write-In	0	0.00%
Total...	171	0.00%

City of Midland Ward 5 Precinct 4

REP - County Commissioner District 6		(Final)
James T. Bradley	166	100.00%
Write-In	0	0.00%
Total...	166	0.00%

REP - City of Midland Delegate Ward 5 Precinct 4-Rep		(Final)
Dennis G. Starner	124	54.63%
Debi Bartley-Ullom	100	44.05%
Write-In	3	1.32%
Total...	227	100.00%

DEM - U.S. SENATE		(Final)
Carl Levin	48	100.00%
Write-In	0	0.00%
Total...	48	0.00%

DEM - 4TH Congressional District		(Final)
Andrew D. Concannon	45	100.00%
Write-In	0	0.00%
Total...	45	0.00%

DEM - 98th State Representative District		(Final)
Tom Dauer	11	21.57%
Garnet Lewis	40	78.43%
Write-In	0	0.00%
Total...	51	0.00%

DEM - Prosecuting Attorney		(Final)
Write-In	1	100.00%
Total...	1	100.00%

DEM - Sheriff		(Final)
Write-In	1	100.00%
Total...	1	100.00%

DEM - County Clerk		(Final)
Ann Manary	38	100.00%
Write-In	0	0.00%
Total...	38	0.00%

DEM - County Treasurer		(Final)
Write-In	1	100.00%
Total...	1	100.00%

DEM - Register of Deeds		(Final)
Write-In	1	100.00%
Total...	1	100.00%

DEM - Drain Commissioner		(Final)
Write-In	1	100.00%
Total...	1	100.00%

DEM - County Commissioner District 6		(Final)
Write-In	1	100.00%
Total...	1	100.00%

DEM - City of Midland Delegate Ward 5 Precinct 4-Dem		(Final)
Richard E. Skochdopole	40	100.00%

Midland August Primary 2008

August 5, 2008

Precinct Report

Midland County

City of Midland Ward 5 Precinct 4

DEM - City of Midland Delegate Ward 5 Precinct 4-Dem		(Final)
Write-In	0	0.00%
Total...	40	0.00%

4th DIST Judge Court of Appeals Non-Incumbent		(Final)
Eric Doster	60	28.99%
Jim Howell	38	18.36%
Michael J. Kelly	58	28.02%
Paula Manderfield	51	24.64%
Write-In	0	0.00%
Total...	207	0.00%

Midland County 911 Proposal		(Final)
YES	172	66.41%
NO	87	33.59%
Total...	259	100.00%

Midland County Mosquito Abatement Proposal		(Final)
YES	168	65.37%
NO	89	34.63%
Total...	257	100.00%

Midland August Primary 2008

August 5, 2008

Precinct Report

Midland County

City of Midland Ward 5 Precinct 5

Registration & Turnout			1,346
Election Day MPR Turnout		231	17.16%
Manual Entry Election Day Turnout		0	0.00%
County Clerk Turnout		0	0.00%
	Total...	231	17.16%

REP - U.S. SENATE			(Final)
Jack Hoogendyk Jr.		137	99.28%
Write-In		1	0.72%
	Total...	138	100.00%

REP - 4TH Congressional District			(Final)
Dave Camp		158	99.37%
Write-In		1	0.63%
	Total...	159	100.00%

REP - 98th State Representative District			(Final)
Tom Darger		46	25.14%
Jim Stamas		137	74.86%
Write-In		0	0.00%
	Total...	183	0.00%

REP - Prosecuting Attorney			(Final)
Michael D. Carpenter		156	99.36%
Write-In		1	0.64%
	Total...	157	100.00%

REP - Sheriff			(Final)
Kerry LaVictoire		25	13.89%
Jerry Nielsen		155	86.11%
Write-In		0	0.00%
	Total...	180	0.00%

REP - County Clerk			(Final)
Scott I. Haines		118	69.01%
Thomas J. McCann III		53	30.99%
Write-In		0	0.00%
	Total...	171	0.00%

REP - County Treasurer			(Final)
Richard A. Enszer		150	99.34%
Write-In		1	0.66%
	Total...	151	100.00%

REP - Register of Deeds			(Final)
Julie K. Atkinson		62	34.64%
Eric Dorrien		50	27.93%
Sue Moody		67	37.43%
Write-In		0	0.00%
	Total...	179	0.00%

REP - Drain Commissioner			(Final)
Douglas D. Enos		155	100.00%
Write-In		0	0.00%
	Total...	155	0.00%

City of Midland Ward 5 Precinct 5

REP - County Commissioner District 6			(Final)
James T. Bradley		150	99.34%
Write-In		1	0.66%
	Total...	151	100.00%

REP - City of Midland Delegate Ward 5 Precinct 5-Rep			(Final)
Write-In		13	100.00%
	Total...	13	100.00%

DEM - U.S. SENATE			(Final)
Carl Levin		43	97.73%
Write-In		1	2.27%
	Total...	44	100.00%

DEM - 4TH Congressional District			(Final)
Andrew D. Concannon		42	97.67%
Write-In		1	2.33%
	Total...	43	100.00%

DEM - 98th State Representative District			(Final)
Tom Dauer		6	13.04%
Garnet Lewis		40	86.96%
Write-In		0	0.00%
	Total...	46	0.00%

DEM - Prosecuting Attorney			(Final)
Write-In		2	100.00%
	Total...	2	100.00%

DEM - Sheriff			(Final)
Write-In		2	100.00%
	Total...	2	100.00%

DEM - County Clerk			(Final)
Ann Manary		37	100.00%
Write-In		0	0.00%
	Total...	37	0.00%

DEM - County Treasurer			(Final)
Write-In		2	100.00%
	Total...	2	100.00%

DEM - Register of Deeds			(Final)
Write-In		2	100.00%
	Total...	2	100.00%

DEM - Drain Commissioner			(Final)
Write-In		2	100.00%
	Total...	2	100.00%

DEM - County Commissioner District 6			(Final)
Write-In		2	100.00%
	Total...	2	100.00%

DEM - City of Midland Delegate Ward 5 Precinct 5-Dem			(Final)
Write-In		1	100.00%
	Total...	1	100.00%

Midland August Primary 2008

August 5, 2008

Precinct Report

Midland County

City of Midland Ward 5 Precinct 5

4th DIST Judge Court of Appeals Non-Incumbent		(Final)
Eric Doster	46	29.49%
Jim Howell	18	11.54%
Michael J. Kelly	52	33.33%
Paula Manderfield	40	25.64%
Write-In	0	0.00%
Total...	156	0.00%

Midland County 911 Proposal		(Final)
YES	167	75.91%
NO	53	24.09%
Total...	220	100.00%

Midland County Mosquito Abatement Proposal		(Final)
YES	156	70.91%
NO	64	29.09%
Total...	220	100.00%

Midland August Primary 2008

August 5, 2008

Precinct Report

Midland County

Edenville Township Precinct 1

Registration & Turnout			2,213
Election Day MPR Turnout		671	30.32%
Manual Entry Election Day Turnout		0	0.00%
County Clerk Turnout		0	0.00%
	Total...	671	30.32%

REP - U.S. SENATE			(Final)
Jack Hoogendyk Jr.		318	99.69%
Write-In		1	0.31%
	Total...	319	100.00%

REP - 4TH Congressional District			(Final)
Dave Camp		375	99.47%
Write-In		2	0.53%
	Total...	377	100.00%

REP - 99th State Representative District			(Final)
Bill Caul		364	100.00%
Write-In		0	0.00%
	Total...	364	0.00%

REP - Prosecuting Attorney			(Final)
Michael D. Carpenter		353	99.72%
Write-In		1	0.28%
	Total...	354	100.00%

REP - Sheriff			(Final)
Kerry LaVictoire		72	16.44%
Jerry Nielsen		366	83.56%
Write-In		0	0.00%
	Total...	438	0.00%

REP - County Clerk			(Final)
Scott I. Haines		257	63.93%
Thomas J. McCann III		145	36.07%
Write-In		0	0.00%
	Total...	402	0.00%

REP - County Treasurer			(Final)
Richard A. Enszer		335	99.70%
Write-In		1	0.30%
	Total...	336	100.00%

REP - Register of Deeds			(Final)
Julie K. Atkinson		149	36.61%
Eric Dorrien		77	18.92%
Sue Moody		181	44.47%
Write-In		0	0.00%
	Total...	407	0.00%

REP - Drain Commissioner			(Final)
Douglas D. Enos		333	99.11%
Write-In		3	0.89%
	Total...	336	100.00%

REP - County Commissioner District 1			(Final)
Walter Woodruff		333	99.70%

Edenville Township Precinct 1

REP - County Commissioner District 1			(Final)
Write-In		1	0.30%
	Total...	334	100.00%

REP - Edenville Township Supervisor 4 Year Term			(Final)
Marilyn Garrison		244	52.59%
Jim Sperling		220	47.41%
Write-In		0	0.00%
	Total...	464	0.00%

REP - Edenville Township Clerk 4 Year Term			(Final)
Mary E. Boos		302	98.69%
Write-In		4	1.31%
	Total...	306	100.00%

REP - Edenville Township Treasurer 4 Year Term			(Final)
Lori Nehring		246	53.25%
Victor Schultz		216	46.75%
Write-In		0	0.00%
	Total...	462	0.00%

REP - Edenville Township Trustee 4 Year Term			(Final)
Tom Bowland		253	52.16%
Thomas L. Davidson		231	47.63%
Write-In		1	0.21%
	Total...	485	100.00%

REP - Edenville Township Delegate Precinct 1-Rep			(Final)
Lance William LeFevre		232	43.94%
Write-In		296	56.06%
	Total...	528	100.00%

DEM - U.S. SENATE			(Final)
Carl Levin		149	100.00%
Write-In		0	0.00%
	Total...	149	0.00%

DEM - 4TH Congressional District			(Final)
Andrew D. Concannon		132	100.00%
Write-In		0	0.00%
	Total...	132	0.00%

DEM - 99th State Representative District			(Final)
Nancy J. White		135	99.26%
Write-In		1	0.74%
	Total...	136	100.00%

DEM - Prosecuting Attorney			(Final)
Write-In		10	100.00%
	Total...	10	100.00%

DEM - Sheriff			(Final)
Write-In		10	100.00%
	Total...	10	100.00%

DEM - County Clerk			(Final)
Ann Manary		121	100.00%

Midland August Primary 2008

August 5, 2008

Precinct Report

Midland County

Edenville Township Precinct 1

DEM - County Clerk		(Final)
Write-In	0	0.00%
Total...	121	0.00%

DEM - County Treasurer		(Final)
Write-In	9	100.00%
Total...	9	100.00%

DEM - Register of Deeds		(Final)
Write-In	5	100.00%
Total...	5	100.00%

DEM - Drain Commissioner		(Final)
Write-In	7	100.00%
Total...	7	100.00%

DEM - County Commissioner District 1		(Final)
Howard G. Schoenherr	123	99.19%
Write-In	1	0.81%
Total...	124	100.00%

DEM - Edenville Township Supervisor 4 Year Term		(Final)
Mary Herkner	60	37.74%
Robert Johnson	98	61.64%
Write-In	1	0.63%
Total...	159	100.00%

DEM - Edenville Township Clerk 4 Year Term		(Final)
Tammie K. Bacon	113	68.90%
Gail L. Wilson	51	31.10%
Write-In	0	0.00%
Total...	164	0.00%

DEM - Edenville Township Treasurer 4 Year Term		(Final)
Karen Carey	133	98.52%
Write-In	2	1.48%
Total...	135	100.00%

DEM - Edenville Township Trustee 4 Year Term		(Final)
Galen Gransden	88	46.56%
Paul D. McGinley	100	52.91%
Write-In	1	0.53%
Total...	189	100.00%

DEM - Edenville Township Delegate Precinct 1-Dem		(Final)
Alice Sharron Such	105	43.75%
George R. Such	88	36.67%
Write-In	47	19.58%
Total...	240	100.00%

4th DIST Judge Court of Appeals Non-Incumbent		(Final)
Eric Doster	75	21.01%
Jim Howell	70	19.61%
Michael J. Kelly	113	31.65%
Paula Manderfield	99	27.73%

Edenville Township Precinct 1

4th DIST Judge Court of Appeals Non-Incumbent		(Final)
Write-In	0	0.00%
Total...	357	0.00%

Midland County 911 Proposal		(Final)
YES	378	63.42%
NO	218	36.58%
Total...	596	100.00%

Midland County Mosquito Abatement Proposal		(Final)
YES	402	66.89%
NO	199	33.11%
Total...	601	100.00%

Edenville Township Supervisor		(Final)
Bill Carey	295	46.90%
Patricia Pirnie	38	6.04%
Marilyn Garrison	291	46.26%
Write-In	5	0.79%
Total...	629	100.00%

Edenville Township Clerk		(Final)
Roger Sharpe	71	11.01%
Tammie Bacon	288	44.65%
Mary E. Boos	216	33.49%
Gail L. Wilson	70	10.85%
Write-In	0	0.00%
Total...	645	0.00%

Edenville Township Treasurer		(Final)
Victor Schultz	300	46.95%
Frederick Houghton	29	4.54%
Kimrea L. Muma	13	2.03%
Lori Nehring	259	40.53%
Jerry Wirbel	38	5.95%
Write-In	0	0.00%
Total...	639	0.00%

Edenville Township Trustee		(Final)
Craig Gosen	288	24.83%
Delmar Lafevor	255	21.98%
Diane Bush	44	3.79%
Phil DeForest	60	5.17%
Thomas L. Davidson	83	7.16%
Galen Gransden	235	20.26%
Kip Kussro	113	9.74%
Paul D. McGinley	81	6.98%
Write-In	1	0.09%
Total...	1,160	100.00%

Midland August Primary 2008

August 5, 2008

Precinct Report

Midland County

Geneva Township Precinct 1

Registration & Turnout			806
Election Day MPR Turnout		138	17.12%
Manual Entry Election Day Turnout		0	0.00%
County Clerk Turnout		0	0.00%
	Total...	138	17.12%

REP - U.S. SENATE			(Final)
Jack Hoogendyk Jr.		58	100.00%
Write-In		0	0.00%
	Total...	58	0.00%

REP - 4TH Congressional District			(Final)
Dave Camp		79	100.00%
Write-In		0	0.00%
	Total...	79	0.00%

REP - 99th State Representative District			(Final)
Bill Caul		70	100.00%
Write-In		0	0.00%
	Total...	70	0.00%

REP - Prosecuting Attorney			(Final)
Michael D. Carpenter		66	100.00%
Write-In		0	0.00%
	Total...	66	0.00%

REP - Sheriff			(Final)
Kerry LaVictoire		21	25.00%
Jerry Nielsen		63	75.00%
Write-In		0	0.00%
	Total...	84	0.00%

REP - County Clerk			(Final)
Scott I. Haines		35	53.03%
Thomas J. McCann III		31	46.97%
Write-In		0	0.00%
	Total...	66	0.00%

REP - County Treasurer			(Final)
Richard A. Enszer		68	100.00%
Write-In		0	0.00%
	Total...	68	0.00%

REP - Register of Deeds			(Final)
Julie K. Atkinson		21	26.25%
Eric Dorrien		31	38.75%
Sue Moody		28	35.00%
Write-In		0	0.00%
	Total...	80	0.00%

REP - Drain Commissioner			(Final)
Douglas D. Enos		66	100.00%
Write-In		0	0.00%
	Total...	66	0.00%

REP - County Commissioner District 1			(Final)
Walter Woodruff		63	100.00%

Geneva Township Precinct 1

REP - County Commissioner District 1			(Final)
Write-In		0	0.00%
	Total...	63	0.00%

REP - Geneva Township Supervisor			(Final)
Gordon L. Berthume Jr.		58	98.31%
Write-In		1	1.69%
	Total...	59	100.00%

REP - Geneva Township Clerk			(Final)
Write-In		0	0.00%
	Total...	0	0.00%

REP - Geneva Township Treasurer			(Final)
Write-In		0	0.00%
	Total...	0	0.00%

REP - Geneva Township Trustee			(Final)
James P. Haller		57	55.88%
Carol Middleton		45	44.12%
Write-In		0	0.00%
	Total...	102	0.00%

REP - Geneva Township Delegate Precinct 1-Rep			(Final)
Write-In		1	100.00%
	Total...	1	100.00%

DEM - U.S. SENATE			(Final)
Carl Levin		26	100.00%
Write-In		0	0.00%
	Total...	26	0.00%

DEM - 4TH Congressional District			(Final)
Andrew D. Concannon		25	100.00%
Write-In		0	0.00%
	Total...	25	0.00%

DEM - 99th State Representative District			(Final)
Nancy J. White		25	100.00%
Write-In		0	0.00%
	Total...	25	0.00%

DEM - Prosecuting Attorney			(Final)
Write-In		4	100.00%
	Total...	4	100.00%

DEM - Sheriff			(Final)
Write-In		4	100.00%
	Total...	4	100.00%

DEM - County Clerk			(Final)
Ann Manary		26	100.00%
Write-In		0	0.00%
	Total...	26	0.00%

Geneva Township Precinct 1

DEM - County Treasurer		(Final)
Write-In	3	100.00%
Total...	3	100.00%

DEM - Register of Deeds		(Final)
Write-In	3	100.00%
Total...	3	100.00%

DEM - Drain Commissioner		(Final)
Write-In	3	100.00%
Total...	3	100.00%

DEM - County Commissioner District 1		(Final)
Howard G. Schoenherr	20	95.24%
Write-In	1	4.76%
Total...	21	100.00%

DEM - Geneva Township Supervisor		(Final)
Write-In	2	100.00%
Total...	2	100.00%

DEM - Geneva Township Clerk		(Final)
Katherine Sullivan	23	100.00%
Write-In	0	0.00%
Total...	23	0.00%

DEM - Geneva Township Treasurer		(Final)
Joseph P. Grabowski	24	100.00%
Write-In	0	0.00%
Total...	24	0.00%

DEM - Geneva Township Trustee		(Final)
Write-In	2	100.00%
Total...	2	100.00%

DEM - Geneva Township Delegate Precinct 1-Dem		(Final)
Joseph P. Grabowski	24	96.00%
Write-In	1	4.00%
Total...	25	100.00%

4th DIST Judge Court of Appeals Non-Incumbent		(Final)
Eric Doster	11	19.30%
Jim Howell	7	12.28%
Michael J. Kelly	26	45.61%
Paula Manderfield	13	22.81%
Write-In	0	0.00%
Total...	57	0.00%

Midland County 911 Proposal		(Final)
YES	67	54.03%
NO	57	45.97%
Total...	124	100.00%

Midland County Mosquito Abatement Proposal		(Final)
YES	72	57.14%
NO	54	42.86%
Total...	126	100.00%

Geneva Township Precinct 1

Geneva Township Proposal		(Final)
YES	62	51.24%
NO	59	48.76%
Total...	121	100.00%

Coleman Area Library Proposal		(Final)
YES	79	64.75%
NO	43	35.25%
Total...	122	100.00%

Midland August Primary 2008

August 5, 2008

Precinct Report

Midland County

Greendale Township Precinct 1

Registration & Turnout			1,375
Election Day MPR Turnout		244	17.75%
Manual Entry Election Day Turnout		0	0.00%
County Clerk Turnout		0	0.00%
	Total...	244	17.75%

REP - U.S. SENATE			(Final)
Jack Hoogendyk Jr.		128	97.71%
Write-In		3	2.29%
	Total...	131	100.00%

REP - 4TH Congressional District			(Final)
Dave Camp		162	98.18%
Write-In		3	1.82%
	Total...	165	100.00%

REP - 99th State Representative District			(Final)
Bill Caul		156	98.73%
Write-In		2	1.27%
	Total...	158	100.00%

REP - Prosecuting Attorney			(Final)
Michael D. Carpenter		150	97.40%
Write-In		4	2.60%
	Total...	154	100.00%

REP - Sheriff			(Final)
Kerry LaVictoire		45	24.32%
Jerry Nielsen		138	74.59%
Write-In		2	1.08%
	Total...	185	100.00%

REP - County Clerk			(Final)
Scott I. Haines		93	59.24%
Thomas J. McCann III		62	39.49%
Write-In		2	1.27%
	Total...	157	100.00%

REP - County Treasurer			(Final)
Richard A. Enszer		134	97.81%
Write-In		3	2.19%
	Total...	137	100.00%

REP - Register of Deeds			(Final)
Julie K. Atkinson		51	28.49%
Eric Dorrien		65	36.31%
Sue Moody		61	34.08%
Write-In		2	1.12%
	Total...	179	100.00%

REP - Drain Commissioner			(Final)
Douglas D. Enos		137	97.86%
Write-In		3	2.14%
	Total...	140	100.00%

REP - County Commissioner District 3			(Final)
James M. Leigeb		143	97.95%

Greendale Township Precinct 1

REP - County Commissioner District 3			(Final)
Write-In		3	2.05%
	Total...	146	100.00%

REP - Greendale Township Supervisor			(Final)
R. James LeViere		140	70.35%
James Tryon		59	29.65%
Write-In		0	0.00%
	Total...	199	0.00%

REP - Greendale Township Clerk			(Final)
Write-In		10	100.00%
	Total...	10	100.00%

REP - Greendale Township Treasurer			(Final)
Shirley J. Herron		152	98.70%
Write-In		2	1.30%
	Total...	154	100.00%

REP - Greendale Township Trustee			(Final)
David H. McNeill		115	50.66%
Sandi M. Schumacher		111	48.90%
Write-In		1	0.44%
	Total...	227	100.00%

REP - Greendale Township Delegate Precinct 1-Rep			(Final)
Bethany Disel		91	32.27%
R. James LeViere		110	39.01%
Susan J. LeViere		81	28.72%
Write-In		0	0.00%
	Total...	282	0.00%

DEM - U.S. SENATE			(Final)
Carl Levin		33	100.00%
Write-In		0	0.00%
	Total...	33	0.00%

DEM - 4TH Congressional District			(Final)
Andrew D. Concannon		29	100.00%
Write-In		0	0.00%
	Total...	29	0.00%

DEM - 99th State Representative District			(Final)
Nancy J. White		29	100.00%
Write-In		0	0.00%
	Total...	29	0.00%

DEM - Prosecuting Attorney			(Final)
Write-In		9	100.00%
	Total...	9	100.00%

DEM - Sheriff			(Final)
Write-In		6	100.00%
	Total...	6	100.00%

DEM - County Clerk			(Final)
Ann Manary		26	100.00%

Greendale Township Precinct 1

DEM - County Clerk		(Final)
Write-In	0	0.00%
Total...	26	0.00%

DEM - County Treasurer		(Final)
Write-In	7	100.00%
Total...	7	100.00%

DEM - Register of Deeds		(Final)
Write-In	6	100.00%
Total...	6	100.00%

DEM - Drain Commissioner		(Final)
Write-In	5	100.00%
Total...	5	100.00%

DEM - County Commissioner District 3		(Final)
Write-In	4	100.00%
Total...	4	100.00%

DEM - Greendale Township Supervisor		(Final)
Write-In	5	100.00%
Total...	5	100.00%

DEM - Greendale Township Clerk		(Final)
Ruth L. Knapp	26	100.00%
Write-In	0	0.00%
Total...	26	0.00%

DEM - Greendale Township Treasurer		(Final)
Write-In	4	100.00%
Total...	4	100.00%

DEM - Greendale Township Trustee		(Final)
Richard Dean Cottrell	25	96.15%
Write-In	1	3.85%
Total...	26	100.00%

DEM - Greendale Township Delegate Precinct 1-Dem		(Final)
Write-In	6	100.00%
Total...	6	100.00%

4th DIST Judge Court of Appeals Non-Incumbent		(Final)
Eric Doster	34	26.15%
Jim Howell	20	15.38%
Michael J. Kelly	51	39.23%
Paula Manderfield	22	16.92%
Write-In	3	2.31%
Total...	130	100.00%

Midland County 911 Proposal		(Final)
YES	106	49.77%
NO	107	50.23%
Total...	213	100.00%

Midland County Mosquito Abatement Proposal		(Final)
YES	137	63.72%

Greendale Township Precinct 1

Midland County Mosquito Abatement Proposal		(Final)
NO	78	36.28%
Total...	215	100.00%

Greendale Township Proposal		(Final)
YES	90	43.27%
NO	118	56.73%
Total...	208	100.00%

Midland August Primary 2008

August 5, 2008

Precinct Report

Midland County

Homer Township Precinct 1

Registration & Turnout			1,013
Election Day MPR Turnout		202	19.94%
Manual Entry Election Day Turnout		0	0.00%
County Clerk Turnout		0	0.00%
	Total...	202	19.94%

REP - U.S. SENATE			(Final)
Jack Hoogendyk Jr.		94	100.00%
Write-In		0	0.00%
	Total...	94	0.00%

REP - 4TH Congressional District			(Final)
Dave Camp		123	100.00%
Write-In		0	0.00%
	Total...	123	0.00%

REP - 98th State Representative District			(Final)
Tom Darger		30	22.22%
Jim Stamas		105	77.78%
Write-In		0	0.00%
	Total...	135	0.00%

REP - Prosecuting Attorney			(Final)
Michael D. Carpenter		116	100.00%
Write-In		0	0.00%
	Total...	116	0.00%

REP - Sheriff			(Final)
Kerry LaVictoire		20	14.49%
Jerry Nielsen		118	85.51%
Write-In		0	0.00%
	Total...	138	0.00%

REP - County Clerk			(Final)
Scott I. Haines		82	65.08%
Thomas J. McCann III		44	34.92%
Write-In		0	0.00%
	Total...	126	0.00%

REP - County Treasurer			(Final)
Richard A. Enszer		113	100.00%
Write-In		0	0.00%
	Total...	113	0.00%

REP - Register of Deeds			(Final)
Julie K. Atkinson		84	59.15%
Eric Dorrien		23	16.20%
Sue Moody		35	24.65%
Write-In		0	0.00%
	Total...	142	0.00%

REP - Drain Commissioner			(Final)
Douglas D. Enos		109	100.00%
Write-In		0	0.00%
	Total...	109	0.00%

Homer Township Precinct 1

REP - County Commissioner District 3			(Final)
James M. Leigeb		109	99.09%
Write-In		1	0.91%
	Total...	110	100.00%

REP - Homer Township Supervisor			(Final)
Teri Beasley		65	51.18%
Chad Moody		62	48.82%
Write-In		0	0.00%
	Total...	127	0.00%

REP - Homer Township Clerk			(Final)
Todd Lee		119	99.17%
Write-In		1	0.83%
	Total...	120	100.00%

REP - Homer Township Treasurer			(Final)
Albert O. Tew		115	100.00%
Write-In		0	0.00%
	Total...	115	0.00%

REP - Homer Township Trustee			(Final)
Ron Atkinson		90	58.06%
John A. Pruiett		65	41.94%
Write-In		0	0.00%
	Total...	155	0.00%

REP - Homer Township Constable			(Final)
Keith Johnson		97	100.00%
Write-In		0	0.00%
	Total...	97	0.00%

REP - Homer Township Delegate Precinct 1-Rep			(Final)
Write-In		0	0.00%
	Total...	0	0.00%

DEM - U.S. SENATE			(Final)
Carl Levin		47	100.00%
Write-In		0	0.00%
	Total...	47	0.00%

DEM - 4TH Congressional District			(Final)
Andrew D. Concannon		44	97.78%
Write-In		1	2.22%
	Total...	45	100.00%

DEM - 98th State Representative District			(Final)
Tom Dauer		11	23.91%
Garnet Lewis		35	76.09%
Write-In		0	0.00%
	Total...	46	0.00%

DEM - Prosecuting Attorney			(Final)
Write-In		3	100.00%
	Total...	3	100.00%

Homer Township Precinct 1

DEM - Sheriff			(Final)
Write-In	2	100.00%	
Total...	2	100.00%	

DEM - County Clerk			(Final)
Ann Manary	41	100.00%	
Write-In	0	0.00%	
Total...	41	0.00%	

DEM - County Treasurer			(Final)
Write-In	3	100.00%	
Total...	3	100.00%	

DEM - Register of Deeds			(Final)
Write-In	2	100.00%	
Total...	2	100.00%	

DEM - Drain Commissioner			(Final)
Write-In	2	100.00%	
Total...	2	100.00%	

DEM - County Commissioner District 3			(Final)
Write-In	2	100.00%	
Total...	2	100.00%	

DEM - Homer Township Supervisor			(Final)
Write-In	1	100.00%	
Total...	1	100.00%	

DEM - Homer Township Clerk			(Final)
Write-In	1	100.00%	
Total...	1	100.00%	

DEM - Homer Township Treasurer			(Final)
Write-In	1	100.00%	
Total...	1	100.00%	

DEM - Homer Township Trustee			(Final)
Charles Glynn	19	23.46%	
John E. Stern	29	35.80%	
Russ Varner	33	40.74%	
Write-In	0	0.00%	
Total...	81	0.00%	

DEM - Homer Township Constable			(Final)
Write-In	1	100.00%	
Total...	1	100.00%	

DEM - Homer Township Delegate Precinct 1-Dem			(Final)
Write-In	1	100.00%	
Total...	1	100.00%	

4th DIST Judge Court of Appeals Non-Incumbent			(Final)
Eric Doster	33	29.20%	
Jim Howell	23	20.35%	
Michael J. Kelly	34	30.09%	
Paula Manderfield	23	20.35%	

Homer Township Precinct 1

4th DIST Judge Court of Appeals Non-Incumbent			(Final)
Write-In	0	0.00%	
Total...	113	0.00%	

Midland County 911 Proposal			(Final)
YES	116	63.74%	
NO	66	36.26%	
Total...	182	100.00%	

Midland County Mosquito Abatement Proposal			(Final)
YES	118	64.13%	
NO	66	35.87%	
Total...	184	100.00%	

Midland August Primary 2008

August 5, 2008

Precinct Report

Midland County

Homer Township Precinct 2

Registration & Turnout			1,012
Election Day MPR Turnout		234	23.12%
Manual Entry Election Day Turnout		0	0.00%
County Clerk Turnout		0	0.00%
	Total...	234	23.12%

REP - U.S. SENATE			(Final)
Jack Hoogendyk Jr.		122	99.19%
Write-In		1	0.81%
	Total...	123	100.00%

REP - 4TH Congressional District			(Final)
Dave Camp		151	98.69%
Write-In		2	1.31%
	Total...	153	100.00%

REP - 98th State Representative District			(Final)
Tom Darger		32	18.08%
Jim Stamas		144	81.36%
Write-In		1	0.56%
	Total...	177	100.00%

REP - Prosecuting Attorney			(Final)
Michael D. Carpenter		154	99.35%
Write-In		1	0.65%
	Total...	155	100.00%

REP - Sheriff			(Final)
Kerry LaVictoire		32	17.11%
Jerry Nielsen		154	82.35%
Write-In		1	0.53%
	Total...	187	100.00%

REP - County Clerk			(Final)
Scott I. Haines		107	62.21%
Thomas J. McCann III		63	36.63%
Write-In		2	1.16%
	Total...	172	100.00%

REP - County Treasurer			(Final)
Richard A. Enszer		133	97.79%
Write-In		3	2.21%
	Total...	136	100.00%

REP - Register of Deeds			(Final)
Julie K. Atkinson		124	64.58%
Eric Dorrien		21	10.94%
Sue Moody		47	24.48%
Write-In		0	0.00%
	Total...	192	0.00%

REP - Drain Commissioner			(Final)
Douglas D. Enos		137	99.28%
Write-In		1	0.72%
	Total...	138	100.00%

Homer Township Precinct 2

REP - County Commissioner District 2			(Final)
Mark C. Bone		137	99.28%
Write-In		1	0.72%
	Total...	138	100.00%

REP - Homer Township Supervisor			(Final)
Teri Beasley		89	54.27%
Chad Moody		74	45.12%
Write-In		1	0.61%
	Total...	164	100.00%

REP - Homer Township Clerk			(Final)
Todd Lee		135	100.00%
Write-In		0	0.00%
	Total...	135	0.00%

REP - Homer Township Treasurer			(Final)
Albert O. Tew		134	100.00%
Write-In		0	0.00%
	Total...	134	0.00%

REP - Homer Township Trustee			(Final)
Ron Atkinson		113	61.41%
John A. Pruiett		71	38.59%
Write-In		0	0.00%
	Total...	184	0.00%

REP - Homer Township Constable			(Final)
Keith Johnson		117	100.00%
Write-In		0	0.00%
	Total...	117	0.00%

REP - Homer Township Delegate Precinct 2-Rep			(Final)
Julie K. Atkinson		115	63.89%
Sue Moody		65	36.11%
Write-In		0	0.00%
	Total...	180	0.00%

DEM - U.S. SENATE			(Final)
Carl Levin		33	100.00%
Write-In		0	0.00%
	Total...	33	0.00%

DEM - 4TH Congressional District			(Final)
Andrew D. Concannon		28	100.00%
Write-In		0	0.00%
	Total...	28	0.00%

DEM - 98th State Representative District			(Final)
Tom Dauer		12	36.36%
Garnet Lewis		21	63.64%
Write-In		0	0.00%
	Total...	33	0.00%

Homer Township Precinct 2

DEM - Prosecuting Attorney		(Final)
Write-In	2	100.00%
Total...	2	100.00%

DEM - Sheriff		(Final)
Write-In	2	100.00%
Total...	2	100.00%

DEM - County Clerk		(Final)
Ann Manary	29	100.00%
Write-In	0	0.00%
Total...	29	0.00%

DEM - County Treasurer		(Final)
Write-In	2	100.00%
Total...	2	100.00%

DEM - Register of Deeds		(Final)
Write-In	2	100.00%
Total...	2	100.00%

DEM - Drain Commissioner		(Final)
Write-In	2	100.00%
Total...	2	100.00%

DEM - County Commissioner District 2		(Final)
Write-In	2	100.00%
Total...	2	100.00%

DEM - Homer Township Supervisor		(Final)
Write-In	0	0.00%
Total...	0	0.00%

DEM - Homer Township Clerk		(Final)
Write-In	0	0.00%
Total...	0	0.00%

DEM - Homer Township Treasurer		(Final)
Write-In	0	0.00%
Total...	0	0.00%

DEM - Homer Township Trustee		(Final)
Charles Glynn	15	25.42%
John E. Stern	19	32.20%
Russ Varner	25	42.37%
Write-In	0	0.00%
Total...	59	0.00%

DEM - Homer Township Constable		(Final)
Write-In	0	0.00%
Total...	0	0.00%

Homer Township Delegate Precinct 2-Dem		(Final)
Debra J. Reeves	26	100.00%
Write-In	0	0.00%
Total...	26	0.00%

Homer Township Precinct 2

4th DIST Judge Court of Appeals Non-Incumbent		(Final)
Eric Doster	37	27.61%
Jim Howell	24	17.91%
Michael J. Kelly	38	28.36%
Paula Manderfield	35	26.12%
Write-In	0	0.00%
Total...	134	0.00%

Midland County 911 Proposal		(Final)
YES	140	68.63%
NO	64	31.37%
Total...	204	100.00%

Midland County Mosquito Abatement Proposal		(Final)
YES	152	74.51%
NO	52	25.49%
Total...	204	100.00%

Midland August Primary 2008

August 5, 2008

Precinct Report

Midland County

Homer Township Precinct 3

Registration & Turnout			64
Election Day MPR Turnout		5	7.81%
Manual Entry Election Day Turnout		0	0.00%
County Clerk Turnout		0	0.00%
	Total...	5	7.81%

REP - U.S. SENATE			(Final)
Jack Hoogendyk Jr.		5	100.00%
Write-In		0	0.00%
	Total...	5	0.00%

REP - 4TH Congressional District			(Final)
Dave Camp		3	100.00%
Write-In		0	0.00%
	Total...	3	0.00%

REP - 98th State Representative District			(Final)
Tom Darger		1	25.00%
Jim Stamas		3	75.00%
Write-In		0	0.00%
	Total...	4	0.00%

REP - Prosecuting Attorney			(Final)
Michael D. Carpenter		3	100.00%
Write-In		0	0.00%
	Total...	3	0.00%

REP - Sheriff			(Final)
Kerry LaVictoire		0	0.00%
Jerry Nielsen		5	100.00%
Write-In		0	0.00%
	Total...	5	0.00%

REP - County Clerk			(Final)
Scott I. Haines		1	20.00%
Thomas J. McCann III		4	80.00%
Write-In		0	0.00%
	Total...	5	0.00%

REP - County Treasurer			(Final)
Richard A. Enszer		3	100.00%
Write-In		0	0.00%
	Total...	3	0.00%

REP - Register of Deeds			(Final)
Julie K. Atkinson		2	40.00%
Eric Dorrien		1	20.00%
Sue Moody		2	40.00%
Write-In		0	0.00%
	Total...	5	0.00%

REP - Drain Commissioner			(Final)
Douglas D. Enos		3	100.00%
Write-In		0	0.00%
	Total...	3	0.00%

Homer Township Precinct 3

REP - County Commissioner District 2			(Final)
Mark C. Bone		3	100.00%
Write-In		0	0.00%
	Total...	3	0.00%

REP - Homer Township Supervisor			(Final)
Teri Beasley		2	40.00%
Chad Moody		3	60.00%
Write-In		0	0.00%
	Total...	5	0.00%

REP - Homer Township Clerk			(Final)
Todd Lee		5	100.00%
Write-In		0	0.00%
	Total...	5	0.00%

REP - Homer Township Treasurer			(Final)
Albert O. Tew		5	100.00%
Write-In		0	0.00%
	Total...	5	0.00%

REP - Homer Township Trustee			(Final)
Ron Atkinson		5	55.56%
John A. Pruiett		4	44.44%
Write-In		0	0.00%
	Total...	9	0.00%

REP - Homer Township Constable			(Final)
Keith Johnson		3	100.00%
Write-In		0	0.00%
	Total...	3	0.00%

REP - Homer Township Delegate Precinct 3-Rep			(Final)
Write-In		0	0.00%
	Total...	0	0.00%

DEM - U.S. SENATE			(Final)
Carl Levin		0	0.00%
Write-In		0	0.00%
	Total...	0	0.00%

DEM - 4TH Congressional District			(Final)
Andrew D. Concannon		0	0.00%
Write-In		0	0.00%
	Total...	0	0.00%

DEM - 98th State Representative District			(Final)
Tom Dauer		0	0.00%
Garnet Lewis		0	0.00%
Write-In		0	0.00%
	Total...	0	0.00%

DEM - Prosecuting Attorney			(Final)
Write-In		0	0.00%
	Total...	0	0.00%

Homer Township Precinct 3

DEM - Sheriff		(Final)
Write-In	0	0.00%
Total...	0	0.00%

DEM - County Clerk		(Final)
Ann Manary	0	0.00%
Write-In	0	0.00%
Total...	0	0.00%

DEM - County Treasurer		(Final)
Write-In	0	0.00%
Total...	0	0.00%

DEM - Register of Deeds		(Final)
Write-In	0	0.00%
Total...	0	0.00%

DEM - Drain Commissioner		(Final)
Write-In	0	0.00%
Total...	0	0.00%

DEM - County Commissioner District 2		(Final)
Write-In	0	0.00%
Total...	0	0.00%

DEM - Homer Township Supervisor		(Final)
Write-In	0	0.00%
Total...	0	0.00%

DEM - Homer Township Clerk		(Final)
Write-In	0	0.00%
Total...	0	0.00%

DEM - Homer Township Treasurer		(Final)
Write-In	0	0.00%
Total...	0	0.00%

DEM - Homer Township Trustee		(Final)
Charles Glynn	0	0.00%
John E. Stern	0	0.00%
Russ Varner	0	0.00%
Write-In	0	0.00%
Total...	0	0.00%

DEM - Homer Township Constable		(Final)
Write-In	0	0.00%
Total...	0	0.00%

DEM - Homer Township Delegate Precinct 3-Dem		(Final)
Write-In	0	0.00%
Total...	0	0.00%

4th DIST Judge Court of Appeals Non-Incumbent		(Final)
Eric Doster	1	33.33%
Jim Howell	1	33.33%
Michael J. Kelly	1	33.33%
Paula Manderfield	0	0.00%

Homer Township Precinct 3

4th DIST Judge Court of Appeals Non-Incumbent		(Final)
Write-In	0	0.00%
Total...	3	0.00%

Midland County 911 Proposal		(Final)
YES	3	60.00%
NO	2	40.00%
Total...	5	100.00%

Midland County Mosquito Abatement Proposal		(Final)
YES	5	100.00%
NO	0	0.00%
Total...	5	0.00%

Midland August Primary 2008

August 5, 2008

Precinct Report

Midland County

Homer Township Precinct 4

Registration & Turnout			1,196
Election Day MPR Turnout		216	18.06%
Manual Entry Election Day Turnout		0	0.00%
County Clerk Turnout		0	0.00%
	Total...	216	18.06%

REP - U.S. SENATE			(Final)
Jack Hoogendyk Jr.		114	97.44%
Write-In		3	2.56%
	Total...	117	100.00%

REP - 4TH Congressional District			(Final)
Dave Camp		133	97.08%
Write-In		4	2.92%
	Total...	137	100.00%

REP - 98th State Representative District			(Final)
Tom Darger		39	24.22%
Jim Stamas		122	75.78%
Write-In		0	0.00%
	Total...	161	0.00%

REP - Prosecuting Attorney			(Final)
Michael D. Carpenter		129	97.73%
Write-In		3	2.27%
	Total...	132	100.00%

REP - Sheriff			(Final)
Kerry LaVictoire		40	24.10%
Jerry Nielsen		126	75.90%
Write-In		0	0.00%
	Total...	166	0.00%

REP - County Clerk			(Final)
Scott I. Haines		91	59.09%
Thomas J. McCann III		61	39.61%
Write-In		2	1.30%
	Total...	154	100.00%

REP - County Treasurer			(Final)
Richard A. Enszer		127	97.69%
Write-In		3	2.31%
	Total...	130	100.00%

REP - Register of Deeds			(Final)
Julie K. Atkinson		83	50.30%
Eric Dorrien		19	11.52%
Sue Moody		63	38.18%
Write-In		0	0.00%
	Total...	165	0.00%

REP - Drain Commissioner			(Final)
Douglas D. Enos		125	97.66%
Write-In		3	2.34%
	Total...	128	100.00%

Homer Township Precinct 4

REP - County Commissioner District 3			(Final)
James M. Leigeb		125	96.90%
Write-In		4	3.10%
	Total...	129	100.00%

REP - Homer Township Supervisor			(Final)
Teri Beasley		68	44.74%
Chad Moody		84	55.26%
Write-In		0	0.00%
	Total...	152	0.00%

REP - Homer Township Clerk			(Final)
Todd Lee		130	99.24%
Write-In		1	0.76%
	Total...	131	100.00%

REP - Homer Township Treasurer			(Final)
Albert O. Tew		127	98.45%
Write-In		2	1.55%
	Total...	129	100.00%

REP - Homer Township Trustee			(Final)
Ron Atkinson		88	45.83%
John A. Pruiett		99	51.56%
Write-In		5	2.60%
	Total...	192	100.00%

REP - Homer Township Constable			(Final)
Keith Johnson		116	98.31%
Write-In		2	1.69%
	Total...	118	100.00%

REP - Homer Township Delegate Precinct 4-Rep			(Final)
Write-In		3	100.00%
	Total...	3	100.00%

DEM - U.S. SENATE			(Final)
Carl Levin		38	100.00%
Write-In		0	0.00%
	Total...	38	0.00%

DEM - 4TH Congressional District			(Final)
Andrew D. Concannon		32	100.00%
Write-In		0	0.00%
	Total...	32	0.00%

DEM - 98th State Representative District			(Final)
Tom Dauer		11	27.50%
Garnet Lewis		29	72.50%
Write-In		0	0.00%
	Total...	40	0.00%

DEM - Prosecuting Attorney			(Final)
Write-In		1	100.00%
	Total...	1	100.00%

Homer Township Precinct 4

DEM - Sheriff		(Final)
Write-In	0	0.00%
Total...	0	0.00%

DEM - County Clerk		(Final)
Ann Manary	30	96.77%
Write-In	1	3.23%
Total...	31	100.00%

DEM - County Treasurer		(Final)
Write-In	1	100.00%
Total...	1	100.00%

DEM - Register of Deeds		(Final)
Write-In	2	100.00%
Total...	2	100.00%

DEM - Drain Commissioner		(Final)
Write-In	1	100.00%
Total...	1	100.00%

DEM - County Commissioner District 3		(Final)
Write-In	2	100.00%
Total...	2	100.00%

DEM - Homer Township Supervisor		(Final)
Write-In	3	100.00%
Total...	3	100.00%

DEM - Homer Township Clerk		(Final)
Write-In	2	100.00%
Total...	2	100.00%

DEM - Homer Township Treasurer		(Final)
Write-In	1	100.00%
Total...	1	100.00%

DEM - Homer Township Trustee		(Final)
Charles Glynn	26	29.21%
John E. Stern	31	34.83%
Russ Varner	32	35.96%
Write-In	0	0.00%
Total...	89	0.00%

DEM - Homer Township Constable		(Final)
Write-In	2	100.00%
Total...	2	100.00%

DEM - Homer Township Delegate Precinct 4-Dem		(Final)
Leland A. Burton	30	100.00%
Write-In	0	0.00%
Total...	30	0.00%

4th DIST Judge Court of Appeals Non-Incumbent		(Final)
Eric Doster	28	22.40%
Jim Howell	19	15.20%
Michael J. Kelly	47	37.60%
Paula Manderfield	30	24.00%

Homer Township Precinct 4

4th DIST Judge Court of Appeals Non-Incumbent		(Final)
Write-In	1	0.80%
Total...	125	100.00%

Midland County 911 Proposal		(Final)
YES	121	62.69%
NO	72	37.31%
Total...	193	100.00%

Midland County Mosquito Abatement Proposal		(Final)
YES	120	60.91%
NO	77	39.09%
Total...	197	100.00%

Midland August Primary 2008

August 5, 2008

Precinct Report

Midland County

Hope Township Precinct 1

Registration & Turnout			1,113
Election Day MPR Turnout		212	19.05%
Manual Entry Election Day Turnout		0	0.00%
County Clerk Turnout		0	0.00%
	Total...	212	19.05%

REP - U.S. SENATE			(Final)
Jack Hoogendyk Jr.		89	98.89%
Write-In		1	1.11%
	Total...	90	100.00%

REP - 4TH Congressional District			(Final)
Dave Camp		106	99.07%
Write-In		1	0.93%
	Total...	107	100.00%

REP - 99th State Representative District			(Final)
Bill Caul		104	100.00%
Write-In		0	0.00%
	Total...	104	0.00%

REP - Prosecuting Attorney			(Final)
Michael D. Carpenter		104	100.00%
Write-In		0	0.00%
	Total...	104	0.00%

REP - Sheriff			(Final)
Kerry LaVictoire		25	19.23%
Jerry Nielsen		105	80.77%
Write-In		0	0.00%
	Total...	130	0.00%

REP - County Clerk			(Final)
Scott I. Haines		72	63.72%
Thomas J. McCann III		41	36.28%
Write-In		0	0.00%
	Total...	113	0.00%

REP - County Treasurer			(Final)
Richard A. Enszer		104	100.00%
Write-In		0	0.00%
	Total...	104	0.00%

REP - Register of Deeds			(Final)
Julie K. Atkinson		53	43.44%
Eric Dorrien		29	23.77%
Sue Moody		40	32.79%
Write-In		0	0.00%
	Total...	122	0.00%

REP - Drain Commissioner			(Final)
Douglas D. Enos		102	100.00%
Write-In		0	0.00%
	Total...	102	0.00%

REP - County Commissioner District 2			(Final)
Mark C. Bone		97	100.00%

Hope Township Precinct 1

REP - County Commissioner District 2			(Final)
Write-In		0	0.00%
	Total...	97	0.00%

REP - Hope Township Supervisor			(Final)
Lewis A. Thompson		82	98.80%
Write-In		1	1.20%
	Total...	83	100.00%

REP - Hope Township Clerk			(Final)
Write-In		4	100.00%
	Total...	4	100.00%

REP - Hope Township Treasurer			(Final)
Joseph Lunsford		98	100.00%
Write-In		0	0.00%
	Total...	98	0.00%

REP - Hope Township Trustee			(Final)
Robert D. Davis		84	51.85%
Mary Jo Letts		77	47.53%
Write-In		1	0.62%
	Total...	162	100.00%

REP - Hope Township Park Commissioner			(Final)
Karen L. Davis		69	33.33%
James Hockemeyer		79	38.16%
Tara Simons		59	28.50%
Write-In		0	0.00%
	Total...	207	0.00%

REP - Hope Township Delegate Precinct 1-Rep			(Final)
Write-In		0	0.00%
	Total...	0	0.00%

DEM - U.S. SENATE			(Final)
Carl Levin		55	100.00%
Write-In		0	0.00%
	Total...	55	0.00%

DEM - 4TH Congressional District			(Final)
Andrew D. Concannon		46	100.00%
Write-In		0	0.00%
	Total...	46	0.00%

DEM - 99th State Representative District			(Final)
Nancy J. White		48	100.00%
Write-In		0	0.00%
	Total...	40	0.00%

DEM - Prosecuting Attorney			(Final)
Write-In		2	100.00%
	Total...	2	100.00%

DEM - Sheriff			(Final)
Write-In		5	100.00%
	Total...	5	100.00%

Hope Township Precinct 1

DEM - County Clerk			(Final)
Ann Manary		52	100.00%
Write-In		0	0.00%
	Total...	52	0.00%

DEM - County Treasurer			(Final)
Write-In		4	100.00%
	Total...	4	100.00%

DEM - Register of Deeds			(Final)
Write-In		7	100.00%
	Total...	7	100.00%

DEM - Drain Commissioner			(Final)
Write-In		4	100.00%
	Total...	4	100.00%

DEM - County Commissioner District 2			(Final)
Write-In		5	100.00%
	Total...	5	100.00%

DEM - Hope Township Supervisor			(Final)
Andy Kobisa		62	100.00%
Write-In		0	0.00%
	Total...	62	0.00%

DEM - Hope Township Clerk			(Final)
JoAnn Wilkie		57	100.00%
Write-In		0	0.00%
	Total...	57	0.00%

DEM - Hope Township Treasurer			(Final)
Write-In		2	100.00%
	Total...	2	100.00%

DEM - Hope Township Trustee			(Final)
Write-In		3	100.00%
	Total...	3	100.00%

DEM - Hope Township Park Commission			(Final)
Lori Childs		59	60.20%
Tehrien Elizabeth Hackett		37	37.76%
Write-In		2	2.04%
	Total...	98	100.00%

DEM - Hope Township Delegate Precinct 1-Dem			(Final)
Write-In		1	100.00%
	Total...	1	100.00%

4th DIST Judge Court of Appeals Non-Incumbent			(Final)
Eric Doster		22	21.78%
Jim Howell		20	19.80%
Michael J. Kelly		35	34.65%
Paula Manderfield		24	23.76%
Write-In		0	0.00%
	Total...	101	0.00%

Hope Township Precinct 1

Midland County 911 Proposal			(Final)
YES		113	61.75%
NO		70	38.25%
	Total...	183	100.00%

Midland County Mosquito Abatement Proposal			(Final)
YES		110	59.14%
NO		76	40.86%
	Total...	186	100.00%

Hope Township Proposal			(Final)
YES		123	64.74%
NO		67	35.26%
	Total...	190	100.00%

Midland August Primary 2008

August 5, 2008

Precinct Report

Midland County

Ingersoll Township Precinct 1

Registration & Turnout			1,278
Election Day MPR Turnout		204	15.96%
Manual Entry Election Day Turnout		0	0.00%
County Clerk Turnout		0	0.00%
	Total...	204	15.96%

REP - U.S. SENATE			(Final)
Jack Hoogendyk Jr.		114	100.00%
Write-In		0	0.00%
	Total...	114	0.00%

REP - 4TH Congressional District			(Final)
Dave Camp		126	99.21%
Write-In		1	0.79%
	Total...	127	100.00%

REP - 98th State Representative District			(Final)
Tom Darger		31	21.23%
Jim Stamas		115	78.77%
Write-In		0	0.00%
	Total...	146	0.00%

REP - Prosecuting Attorney			(Final)
Michael D. Carpenter		126	100.00%
Write-In		0	0.00%
	Total...	126	0.00%

REP - Sheriff			(Final)
Kerry LaVictoire		18	12.33%
Jerry Nielsen		128	87.67%
Write-In		0	0.00%
	Total...	146	0.00%

REP - County Clerk			(Final)
Scott I. Haines		88	62.41%
Thomas J. McCann III		53	37.59%
Write-In		0	0.00%
	Total...	141	0.00%

REP - County Treasurer			(Final)
Richard A. Enszer		119	100.00%
Write-In		0	0.00%
	Total...	119	0.00%

REP - Register of Deeds			(Final)
Julie K. Atkinson		49	34.27%
Eric Dorrien		32	22.38%
Sue Moody		62	43.36%
Write-In		0	0.00%
	Total...	143	0.00%

REP - Drain Commissioner			(Final)
Douglas D. Enos		115	100.00%
Write-In		0	0.00%
	Total...	115	0.00%

Ingersoll Township Precinct 1

REP - County Commissioner District 4			(Final)
Richard Keenan		45	37.82%
Kyle Nothstine		74	62.18%
Write-In		0	0.00%
	Total...	119	0.00%

REP - Ingersoll Township Supervisor			(Final)
Daniel J. Cline		95	100.00%
Write-In		0	0.00%
	Total...	95	0.00%

REP - Ingersoll Township Clerk			(Final)
Write-In		2	100.00%
	Total...	2	100.00%

REP - Ingersoll Township Treasurer			(Final)
David A. Keel		89	100.00%
Write-In		0	0.00%
	Total...	89	0.00%

REP - Ingersoll Township Trustee			(Final)
Nancy S. Farison		48	27.91%
Curtis R. Shaffner		76	44.19%
Charles W. Tabb		48	27.91%
Write-In		0	0.00%
	Total...	172	0.00%

REP - Ingersoll Township Delegate Precinct 1-Rep			(Final)
Write-In		7	100.00%
	Total...	7	100.00%

DEM - U.S. SENATE			(Final)
Carl Levin		40	100.00%
Write-In		0	0.00%
	Total...	40	0.00%

DEM - 4TH Congressional District			(Final)
Andrew D. Concannon		34	100.00%
Write-In		0	0.00%
	Total...	34	0.00%

DEM - 98th State Representative District			(Final)
Tom Dauer		7	18.42%
Garnet Lewis		31	81.58%
Write-In		0	0.00%
	Total...	38	0.00%

DEM - Prosecuting Attorney			(Final)
Write-In		4	100.00%
	Total...	4	100.00%

DEM - Sheriff			(Final)
Write-In		4	100.00%
	Total...	4	100.00%

DEM - County Clerk			(Final)
Ann Manary		40	100.00%

Ingersoll Township Precinct 1

DEM - County Clerk		(Final)
Write-In	0	0.00%
Total...	40	0.00%

DEM - County Treasurer		(Final)
Write-In	4	100.00%
Total...	4	100.00%

DEM - Register of Deeds		(Final)
Write-In	3	100.00%
Total...	3	100.00%

DEM - Drain Commissioner		(Final)
Write-In	3	100.00%
Total...	3	100.00%

DEM - County Commissioner District 4		(Final)
Connie H. Glave	34	100.00%
Write-In	0	0.00%
Total...	34	0.00%

DEM - Ingersoll Township Supervisor		(Final)
Write-In	2	100.00%
Total...	2	100.00%

DEM - Ingersoll Township Clerk		(Final)
Mary Ellen Keel	35	100.00%
Write-In	0	0.00%
Total...	35	0.00%

DEM - Ingersoll Township Treasurer		(Final)
Write-In	2	100.00%
Total...	2	100.00%

DEM - Ingersoll Township Trustee		(Final)
Write-In	4	100.00%
Total...	4	100.00%

DEM - Ingersoll Township Delegate Precinct 1-Dem		(Final)
Write-In	6	100.00%
Total...	6	100.00%

4th DIST Judge Court of Appeals Non-Incumbent		(Final)
Eric Doster	26	20.00%
Jim Howell	39	30.00%
Michael J. Kelly	29	22.31%
Paula Manderfield	36	27.69%
Write-In	0	0.00%
Total...	130	0.00%

Midland County 911 Proposal		(Final)
YES	130	68.78%
NO	59	31.22%
Total...	189	100.00%

Midland County Mosquito Abatement Proposal		(Final)
YES	144	75.00%

Ingersoll Township Precinct 1

Midland County Mosquito Abatement Proposal		(Final)
NO	48	25.00%
Total...	192	100.00%

Midland August Primary 2008

August 5, 2008

Precinct Report

Midland County

Ingersoll Township Precinct 2

Registration & Turnout			845
Election Day MPR Turnout		123	14.56%
Manual Entry Election Day Turnout		0	0.00%
County Clerk Turnout		0	0.00%
	Total...	123	14.56%

REP - U.S. SENATE			(Final)
Jack Hoogendyk Jr.		58	100.00%
Write-In		0	0.00%
	Total...	58	0.00%

REP - 4TH Congressional District			(Final)
Dave Camp		66	100.00%
Write-In		0	0.00%
	Total...	66	0.00%

REP - 98th State Representative District			(Final)
Tom Darger		15	20.00%
Jim Stamas		60	80.00%
Write-In		0	0.00%
	Total...	75	0.00%

REP - Prosecuting Attorney			(Final)
Michael D. Carpenter		69	100.00%
Write-In		0	0.00%
	Total...	69	0.00%

REP - Sheriff			(Final)
Kerry LaVictoire		12	15.58%
Jerry Nielsen		65	84.42%
Write-In		0	0.00%
	Total...	77	0.00%

REP - County Clerk			(Final)
Scott I. Haines		41	58.57%
Thomas J. McCann III		29	41.43%
Write-In		0	0.00%
	Total...	70	0.00%

REP - County Treasurer			(Final)
Richard A. Enszer		65	100.00%
Write-In		0	0.00%
	Total...	65	0.00%

REP - Register of Deeds			(Final)
Julie K. Atkinson		24	34.29%
Eric Dorrien		19	27.14%
Sue Moody		27	38.57%
Write-In		0	0.00%
	Total...	70	0.00%

REP - Drain Commissioner			(Final)
Douglas D. Enos		65	100.00%
Write-In		0	0.00%
	Total...	65	0.00%

Ingersoll Township Precinct 2

REP - County Commissioner District 4			(Final)
Richard Keenan		33	52.38%
Kyle Nothstine		30	47.62%
Write-In		0	0.00%
	Total...	63	0.00%

REP - Ingersoll Township Supervisor			(Final)
Daniel J. Cline		65	100.00%
Write-In		0	0.00%
	Total...	65	0.00%

REP - Ingersoll Township Clerk			(Final)
Write-In		0	0.00%
	Total...	0	0.00%

REP - Ingersoll Township Treasurer			(Final)
David A. Keel		62	100.00%
Write-In		0	0.00%
	Total...	62	0.00%

REP - Ingersoll Township Trustee			(Final)
Nancy S. Farison		30	23.62%
Curtis R. Shaffner		61	48.03%
Charles W. Tabb		36	28.35%
Write-In		0	0.00%
	Total...	127	0.00%

REP - Ingersoll Township Delegate Precinct 2-Rep			(Final)
Janis Falkenstein		62	48.82%
Leona Falkenstein		65	51.18%
Write-In		0	0.00%
	Total...	127	0.00%

DEM - U.S. SENATE			(Final)
Carl Levin		40	100.00%
Write-In		0	0.00%
	Total...	40	0.00%

DEM - 4TH Congressional District			(Final)
Andrew D. Concannon		37	100.00%
Write-In		0	0.00%
	Total...	37	0.00%

DEM - 98th State Representative District			(Final)
Tom Dauer		10	23.26%
Garnet Lewis		33	76.74%
Write-In		0	0.00%
	Total...	43	0.00%

DEM - Prosecuting Attorney			(Final)
Write-In		2	100.00%
	Total...	2	100.00%

DEM - Sheriff			(Final)
Write-In		1	100.00%
	Total...	1	100.00%

Ingersoll Township Precinct 2

DEM - County Clerk		(Final)
Ann Manary	35	100.00%
Write-In	0	0.00%
Total...	35	0.00%

DEM - County Treasurer		(Final)
Write-In	1	100.00%
Total...	1	100.00%

DEM - Register of Deeds		(Final)
Write-In	1	100.00%
Total...	1	100.00%

DEM - Drain Commissioner		(Final)
Write-In	1	100.00%
Total...	1	100.00%

DEM - County Commissioner District 4		(Final)
Connie H. Glave	33	100.00%
Write-In	0	0.00%
Total...	33	0.00%

DEM - Ingersoll Township Supervisor		(Final)
Write-In	2	100.00%
Total...	2	100.00%

DEM - Ingersoll Township Clerk		(Final)
Mary Ellen Keel	40	100.00%
Write-In	0	0.00%
Total...	40	0.00%

DEM - Ingersoll Township Treasurer		(Final)
Write-In	2	100.00%
Total...	2	100.00%

DEM - Ingersoll Township Trustee		(Final)
Write-In	2	100.00%
Total...	2	100.00%

DEM - Ingersoll Township Delegate Precinct 2-Dem		(Final)
Write-In	3	100.00%
Total...	3	100.00%

4th DIST Judge Court of Appeals Non-Incumbent		(Final)
Eric Doster	13	14.61%
Jim Howell	36	40.45%
Michael J. Kelly	18	20.22%
Paula Manderfield	22	24.72%
Write-In	0	0.00%
Total...	89	0.00%

Midland County 911 Proposal		(Final)
YES	74	63.79%
NO	42	36.21%
Total...	116	100.00%

Midland County Mosquito Abatement Proposal		(Final)
YES	75	64.10%

Ingersoll Township Precinct 2

Midland County Mosquito Abatement Proposal		(Final)
NO	42	35.90%
Total...	117	100.00%

Midland August Primary 2008

August 5, 2008

Precinct Report

Midland County

Jasper Township Precinct 1

Registration & Turnout			820
Election Day MPR Turnout		118	14.39%
Manual Entry Election Day Turnout		0	0.00%
County Clerk Turnout		0	0.00%
	Total...	118	14.39%

REP - U.S. SENATE			(Final)
Jack Hoogendyk Jr.		76	100.00%
Write-In		0	0.00%
	Total...	76	0.00%

REP - 4TH Congressional District			(Final)
Dave Camp		81	98.78%
Write-In		1	1.22%
	Total...	82	100.00%

REP - 99th State Representative District			(Final)
Bill Caul		83	98.81%
Write-In		1	1.19%
	Total...	84	100.00%

REP - Prosecuting Attorney			(Final)
Michael D. Carpenter		78	100.00%
Write-In		0	0.00%
	Total...	78	0.00%

REP - Sheriff			(Final)
Kerry LaVictoire		16	19.28%
Jerry Nielsen		67	80.72%
Write-In		0	0.00%
	Total...	83	0.00%

REP - County Clerk			(Final)
Scott I. Haines		44	55.70%
Thomas J. McCann III		35	44.30%
Write-In		0	0.00%
	Total...	79	0.00%

REP - County Treasurer			(Final)
Richard A. Enszer		79	100.00%
Write-In		0	0.00%
	Total...	79	0.00%

REP - Register of Deeds			(Final)
Julie K. Atkinson		28	38.36%
Eric Dorrien		13	17.81%
Sue Moody		32	43.84%
Write-In		0	0.00%
	Total...	73	0.00%

REP - Drain Commissioner			(Final)
Douglas D. Enos		75	100.00%
Write-In		0	0.00%
	Total...	75	0.00%

REP - County Commissioner District 3			(Final)
James M. Leigeb		79	100.00%

Jasper Township Precinct 1

REP - County Commissioner District 3			(Final)
Write-In		0	0.00%
	Total...	79	0.00%

REP - Jasper Township Supervisor			(Final)
James Mulder		58	58.59%
Daniel N. Sagle		41	41.41%
Write-In		0	0.00%
	Total...	99	0.00%

REP - Jasper Township Clerk			(Final)
Jean M. Shauger		90	100.00%
Write-In		0	0.00%
	Total...	90	0.00%

REP - Jasper Township Treasurer			(Final)
Carol Aldrich		90	100.00%
Write-In		0	0.00%
	Total...	90	0.00%

REP - Jasper Township Trustee			(Final)
Theodore M. Roe		74	53.62%
Fred Van Riper		64	46.38%
Write-In		0	0.00%
	Total...	138	0.00%

REP - Jasper Township Delegate Precinct 1-Rep			(Final)
Write-In		0	0.00%
	Total...	0	0.00%

DEM - U.S. SENATE			(Final)
Carl Levin		17	100.00%
Write-In		0	0.00%
	Total...	17	0.00%

DEM - 4TH Congressional District			(Final)
Andrew D. Concannon		15	100.00%
Write-In		0	0.00%
	Total...	15	0.00%

DEM - 99th State Representative District			(Final)
Nancy J. White		15	100.00%
Write-In		0	0.00%
	Total...	15	0.00%

DEM - Prosecuting Attorney			(Final)
Write-In		3	100.00%
	Total...	3	100.00%

DEM - Sheriff			(Final)
Write-In		2	100.00%
	Total...	2	100.00%

DEM - County Clerk			(Final)
Ann Manary		13	100.00%
Write-In		0	0.00%
	Total...	13	0.00%

Jasper Township Precinct 1

DEM - County Treasurer		(Final)
Write-In	4	100.00%
Total...	4	100.00%

DEM - Register of Deeds		(Final)
Write-In	4	100.00%
Total...	4	100.00%

DEM - Drain Commissioner		(Final)
Write-In	4	100.00%
Total...	4	100.00%

DEM - County Commissioner District 3		(Final)
Write-In	4	100.00%
Total...	4	100.00%

DEM - Jasper Township Supervisor		(Final)
Write-In	5	100.00%
Total...	5	100.00%

DEM - Jasper Township Clerk		(Final)
Write-In	4	100.00%
Total...	4	100.00%

DEM - Jasper Township Treasurer		(Final)
Write-In	3	100.00%
Total...	3	100.00%

DEM - Jasper Township Trustee		(Final)
Write-In	3	100.00%
Total...	3	100.00%

DEM - Jasper Township Delegate Precinct 1-Dem		(Final)
Write-In	3	100.00%
Total...	3	100.00%

4th DIST Judge Court of Appeals Non-Incumbent		(Final)
Eric Doster	17	23.29%
Jim Howell	11	15.07%
Michael J. Kelly	31	42.47%
Paula Manderfield	14	19.18%
Write-In	0	0.00%
Total...	73	0.00%

Midland County 911 Proposal		(Final)
YES	55	51.40%
NO	52	48.60%
Total...	107	100.00%

Midland County Mosquito Abatement Proposal		(Final)
YES	81	75.00%
NO	27	25.00%
Total...	108	100.00%

Midland August Primary 2008

August 5, 2008

Precinct Report

Midland County

Jerome Township Precinct 1

Registration & Turnout			707
Election Day MPR Turnout		104	14.71%
Manual Entry Election Day Turnout		0	0.00%
County Clerk Turnout		0	0.00%
	Total...	104	14.71%

REP - U.S. SENATE			(Final)
Jack Hoogendyk Jr.		61	100.00%
Write-In		0	0.00%
	Total...	61	0.00%

REP - 4TH Congressional District			(Final)
Dave Camp		75	100.00%
Write-In		0	0.00%
	Total...	75	0.00%

REP - 99th State Representative District			(Final)
Bill Caul		70	100.00%
Write-In		0	0.00%
	Total...	70	0.00%

REP - Prosecuting Attorney			(Final)
Michael D. Carpenter		70	100.00%
Write-In		0	0.00%
	Total...	70	0.00%

REP - Sheriff			(Final)
Kerry LaVictoire		13	15.48%
Jerry Nielsen		71	84.52%
Write-In		0	0.00%
	Total...	84	0.00%

REP - County Clerk			(Final)
Scott I. Haines		33	46.48%
Thomas J. McCann III		38	53.52%
Write-In		0	0.00%
	Total...	71	0.00%

REP - County Treasurer			(Final)
Richard A. Enszer		68	100.00%
Write-In		0	0.00%
	Total...	68	0.00%

REP - Register of Deeds			(Final)
Julie K. Atkinson		24	30.00%
Eric Dorrien		16	20.00%
Sue Moody		40	50.00%
Write-In		0	0.00%
	Total...	80	0.00%

REP - Drain Commissioner			(Final)
Douglas D. Enos		73	98.65%
Write-In		1	1.35%
	Total...	74	100.00%

REP - County Commissioner District 1			(Final)
Walter Woodruff		64	100.00%

Jerome Township Precinct 1

REP - County Commissioner District 1			(Final)
Write-In		0	0.00%
	Total...	64	0.00%

REP - Jerome Township Supervisor			(Final)
Stuart D. Bloomfield		55	100.00%
Write-In		0	0.00%
	Total...	55	0.00%

REP - Jerome Township Clerk			(Final)
Deborah L. Rogers		52	100.00%
Write-In		0	0.00%
	Total...	52	0.00%

REP - Jerome Township Treaurer			(Final)
Laura A. Grubaugh		56	100.00%
Write-In		0	0.00%
	Total...	56	0.00%

REP - Jerome Township Trustee			(Final)
Anna Merillat		52	100.00%
Write-In		0	0.00%
	Total...	52	0.00%

REP - Jerome Township Constable			(Final)
Robert A. McNett		51	57.30%
Troy McNett		38	42.70%
Write-In		0	0.00%
	Total...	89	0.00%

REP - Jerome Township Delegate Precinct 1-Rep			(Final)
Write-In		1	100.00%
	Total...	1	100.00%

DEM - U.S. SENATE			(Final)
Carl Levin		18	100.00%
Write-In		0	0.00%
	Total...	18	0.00%

DEM - 4TH Congressional District			(Final)
Andrew D. Concannon		16	100.00%
Write-In		0	0.00%
	Total...	16	0.00%

DEM - 99th State Representative District			(Final)
Nancy J. White		16	100.00%
Write-In		0	0.00%
	Total...	16	0.00%

DEM - Prosecuting Attorney			(Final)
Write-In		2	100.00%
	Total...	2	100.00%

DEM - Sheriff			(Final)
Write-In		2	100.00%
	Total...	2	100.00%

Midland August Primary 2008

August 5, 2008

Precinct Report

Midland County

Jerome Township Precinct 1

DEM - County Clerk			(Final)
Ann Manary	17	100.00%	
Write-In	0	0.00%	
Total...	17	0.00%	

DEM - County Treasurer			(Final)
Write-In	2	100.00%	
Total...	2	100.00%	

DEM - Register of Deeds			(Final)
Write-In	2	100.00%	
Total...	2	100.00%	

DEM - Drain Commissioner			(Final)
Write-In	2	100.00%	
Total...	2	100.00%	

DEM - County Commissioner District 1			(Final)
Howard G. Schoenherr	16	100.00%	
Write-In	0	0.00%	
Total...	16	0.00%	

DEM - Jerome Township Supervisor			(Final)
Write-In	2	100.00%	
Total...	2	100.00%	

DEM - Jerome Township Clerk			(Final)
Connie Methner	13	100.00%	
Write-In	0	0.00%	
Total...	13	0.00%	

DEM - Jerome Township Treaurer			(Final)
Write-In	2	100.00%	
Total...	2	100.00%	

DEM - Jerome Township Trustee			(Final)
Dale R. Thornton	13	61.90%	
Candy A. Turner	8	38.10%	
Write-In	0	0.00%	
Total...	21	0.00%	

DEM - Jerome Township Constable			(Final)
Write-In	2	100.00%	
Total...	2	100.00%	

DEM - Jerome Township Delegate Precinct 1-Dem			(Final)
Write-In	1	100.00%	
Total...	1	100.00%	

4th DIST Judge Court of Appeals Non-Incumbent			(Final)
Eric Doster	17	25.37%	
Jim Howell	10	14.93%	
Michael J. Kelly	18	26.87%	
Paula Manderfield	22	32.84%	
Write-In	0	0.00%	
Total...	67	0.00%	

Jerome Township Precinct 1

Midland County 911 Proposal			(Final)
YES	67	69.79%	
NO	29	30.21%	
Total...	96	100.00%	

Midland County Mosquito Abatement Proposal			(Final)
YES	68	70.83%	
NO	28	29.17%	
Total...	96	100.00%	

Midland August Primary 2008

August 5, 2008

Precinct Report

Midland County

Jerome Township Precinct 2

Registration & Turnout			1,199
Election Day MPR Turnout		172	14.35%
Manual Entry Election Day Turnout		0	0.00%
County Clerk Turnout		0	0.00%
	Total...	172	14.35%

REP - U.S. SENATE			(Final)
Jack Hoogendyk Jr.		79	100.00%
Write-In		0	0.00%
	Total...	79	0.00%

REP - 4TH Congressional District			(Final)
Dave Camp		98	100.00%
Write-In		0	0.00%
	Total...	98	0.00%

REP - 99th State Representative District			(Final)
Bill Caul		95	98.96%
Write-In		1	1.04%
	Total...	96	100.00%

REP - Prosecuting Attorney			(Final)
Michael D. Carpenter		89	98.89%
Write-In		1	1.11%
	Total...	90	100.00%

REP - Sheriff			(Final)
Kerry LaVictoire		19	16.52%
Jerry Nielsen		96	83.48%
Write-In		0	0.00%
	Total...	115	0.00%

REP - County Clerk			(Final)
Scott I. Haines		68	68.00%
Thomas J. McCann III		32	32.00%
Write-In		0	0.00%
	Total...	100	0.00%

REP - County Treasurer			(Final)
Richard A. Enszer		91	100.00%
Write-In		0	0.00%
	Total...	91	0.00%

REP - Register of Deeds			(Final)
Julie K. Atkinson		49	44.55%
Eric Dorrien		25	22.73%
Sue Moody		36	32.73%
Write-In		0	0.00%
	Total...	110	0.00%

REP - Drain Commissioner			(Final)
Douglas D. Enos		88	100.00%
Write-In		0	0.00%
	Total...	88	0.00%

REP - County Commissioner District 1			(Final)
Walter Woodruff		79	100.00%

Jerome Township Precinct 2

REP - County Commissioner District 1			(Final)
Write-In		0	0.00%
	Total...	79	0.00%

REP - Jerome Township Supervisor			(Final)
Stuart D. Bloomfield		74	100.00%
Write-In		0	0.00%
	Total...	74	0.00%

REP - Jerome Township Clerk			(Final)
Deborah L. Rogers		79	100.00%
Write-In		0	0.00%
	Total...	79	0.00%

REP - Jerome Township Treaurer			(Final)
Laura A. Grubaugh		86	100.00%
Write-In		0	0.00%
	Total...	86	0.00%

REP - Jerome Township Trustee			(Final)
Anna Merillat		83	97.65%
Write-In		2	2.35%
	Total...	85	100.00%

REP - Jerome Township Constable			(Final)
Robert A. McNett		74	53.24%
Troy McNett		65	46.76%
Write-In		0	0.00%
	Total...	139	0.00%

REP - Jerome Township Delegate Precinct 2-Rep			(Final)
Douglas D. Enos		82	95.35%
Write-In		4	4.65%
	Total...	86	100.00%

DEM - U.S. SENATE			(Final)
Carl Levin		48	100.00%
Write-In		0	0.00%
	Total...	48	0.00%

DEM - 4TH Congressional District			(Final)
Andrew D. Concannon		47	100.00%
Write-In		0	0.00%
	Total...	47	0.00%

DEM - 99th State Representative District			(Final)
Nancy J. White		47	100.00%
Write-In		0	0.00%
	Total...	47	0.00%

DEM - Prosecuting Attorney			(Final)
Write-In		6	100.00%
	Total...	6	100.00%

DEM - Sheriff			(Final)
Write-In		4	100.00%
	Total...	4	100.00%

Jerome Township Precinct 2

DEM - County Clerk			(Final)
Ann Manary		43	100.00%
Write-In		0	0.00%
	Total...	43	0.00%

DEM - County Treasurer			(Final)
Write-In		4	100.00%
	Total...	4	100.00%

DEM - Register of Deeds			(Final)
Write-In		5	100.00%
	Total...	5	100.00%

DEM - Drain Commissioner			(Final)
Write-In		3	100.00%
	Total...	3	100.00%

DEM - County Commissioner District 1			(Final)
Howard G. Schoenherr		40	100.00%
Write-In		0	0.00%
	Total...	40	0.00%

DEM - Jerome Township Supervisor			(Final)
Write-In		4	100.00%
	Total...	4	100.00%

DEM - Jerome Township Clerk			(Final)
Connie Methner		32	100.00%
Write-In		0	0.00%
	Total...	32	0.00%

DEM - Jerome Township Treaurer			(Final)
Write-In		3	100.00%
	Total...	3	100.00%

DEM - Jerome Township Trustee			(Final)
Dale R. Thornton		26	45.61%
Candy A. Turner		31	54.39%
Write-In		0	0.00%
	Total...	57	0.00%

DEM - Jerome Township Constable			(Final)
Write-In		6	100.00%
	Total...	6	100.00%

DEM - Jerome Township Delegate Precinct 2-Dem			(Final)
Write-In		8	100.00%
	Total...	8	100.00%

4th DIST Judge Court of Appeals Non-Incumbent			(Final)
Eric Doster		29	25.89%
Jim Howell		10	8.93%
Michael J. Kelly		32	28.57%
Paula Manderfield		41	36.61%
Write-In		0	0.00%
	Total...	112	0.00%

Jerome Township Precinct 2

Midland County 911 Proposal			(Final)
YES		99	61.88%
NO		61	38.13%
	Total...	160	100.00%

Midland County Mosquito Abatement Proposal			(Final)
YES		95	58.64%
NO		67	41.36%
	Total...	162	100.00%

Midland August Primary 2008

August 5, 2008

Precinct Report

Midland County

Jerome Township Precinct 3

Registration & Turnout			584
Election Day MPR Turnout		74	12.67%
Manual Entry Election Day Turnout		0	0.00%
County Clerk Turnout		0	0.00%
	Total...	74	12.67%

REP - U.S. SENATE			(Final)
Jack Hoogendyk Jr.		35	100.00%
Write-In		0	0.00%
	Total...	35	0.00%

REP - 4TH Congressional District			(Final)
Dave Camp		38	100.00%
Write-In		0	0.00%
	Total...	38	0.00%

REP - 99th State Representative District			(Final)
Bill Caul		40	100.00%
Write-In		0	0.00%
	Total...	40	0.00%

REP - Prosecuting Attorney			(Final)
Michael D. Carpenter		41	100.00%
Write-In		0	0.00%
	Total...	41	0.00%

REP - Sheriff			(Final)
Kerry LaVictoire		7	14.00%
Jerry Nielsen		43	86.00%
Write-In		0	0.00%
	Total...	50	0.00%

REP - County Clerk			(Final)
Scott I. Haines		27	58.70%
Thomas J. McCann III		19	41.30%
Write-In		0	0.00%
	Total...	46	0.00%

REP - County Treasurer			(Final)
Richard A. Enszer		38	100.00%
Write-In		0	0.00%
	Total...	38	0.00%

REP - Register of Deeds			(Final)
Julie K. Atkinson		17	36.17%
Eric Dorrien		17	36.17%
Sue Moody		13	27.66%
Write-In		0	0.00%
	Total...	47	0.00%

REP - Drain Commissioner			(Final)
Douglas D. Enos		36	100.00%
Write-In		0	0.00%
	Total...	36	0.00%

REP - County Commissioner District 1			(Final)
Walter Woodruff		36	100.00%

Jerome Township Precinct 3

REP - County Commissioner District 1			(Final)
Write-In		0	0.00%
	Total...	36	0.00%

REP - Jerome Township Supervisor			(Final)
Stuart D. Bloomfield		30	100.00%
Write-In		0	0.00%
	Total...	30	0.00%

REP - Jerome Township Clerk			(Final)
Deborah L. Rogers		27	96.43%
Write-In		1	3.57%
	Total...	28	100.00%

REP - Jerome Township Treaurer			(Final)
Laura A. Grubaugh		28	100.00%
Write-In		0	0.00%
	Total...	28	0.00%

REP - Jerome Township Trustee			(Final)
Anna Merillat		27	100.00%
Write-In		0	0.00%
	Total...	27	0.00%

REP - Jerome Township Constable			(Final)
Robert A. McNett		28	56.00%
Troy McNett		22	44.00%
Write-In		0	0.00%
	Total...	50	0.00%

REP - Jerome Township Delegate Precinct 3-Rep			(Final)
Write-In		4	100.00%
	Total...	4	100.00%

DEM - U.S. SENATE			(Final)
Carl Levin		19	100.00%
Write-In		0	0.00%
	Total...	19	0.00%

DEM - 4TH Congressional District			(Final)
Andrew D. Concannon		17	94.44%
Write-In		1	5.56%
	Total...	18	100.00%

DEM - 99th State Representative District			(Final)
Nancy J. White		18	100.00%
Write-In		0	0.00%
	Total...	18	0.00%

DEM - Prosecuting Attorney			(Final)
Write-In		1	100.00%
	Total...	1	100.00%

DEM - Sheriff			(Final)
Write-In		1	100.00%
	Total...	1	100.00%

Jerome Township Precinct 3

DEM - County Clerk			(Final)
Ann Manary	18	100.00%	
Write-In	0	0.00%	
Total...	18	0.00%	

DEM - County Treasurer			(Final)
Write-In	1	100.00%	
Total...	1	100.00%	

DEM - Register of Deeds			(Final)
Write-In	1	100.00%	
Total...	1	100.00%	

DEM - Drain Commissioner			(Final)
Write-In	1	100.00%	
Total...	1	100.00%	

DEM - County Commissioner District 1			(Final)
Howard G. Schoenherr	20	100.00%	
Write-In	0	0.00%	
Total...	20	0.00%	

DEM - Jerome Township Supervisor			(Final)
Write-In	1	100.00%	
Total...	1	100.00%	

DEM - Jerome Township Clerk			(Final)
Connie Methner	18	100.00%	
Write-In	0	0.00%	
Total...	18	0.00%	

DEM - Jerome Township Treaurer			(Final)
Write-In	1	100.00%	
Total...	1	100.00%	

DEM - Jerome Township Trustee			(Final)
Dale R. Thornton	13	48.15%	
Candy A. Turner	14	51.85%	
Write-In	0	0.00%	
Total...	27	0.00%	

DEM - Jerome Township Constable			(Final)
Write-In	0	0.00%	
Total...	0	0.00%	

DEM - Jerome Township Delegate Precinct 3-Dem			(Final)
Write-In	0	0.00%	
Total...	0	0.00%	

4th DIST Judge Court of Appeals Non-Incumbent			(Final)
Eric Doster	6	16.67%	
Jim Howell	9	25.00%	
Michael J. Kelly	13	36.11%	
Paula Manderfield	8	22.22%	
Write-In	0	0.00%	
Total...	36	0.00%	

Jerome Township Precinct 3

Midland County 911 Proposal			(Final)
YES	43	64.18%	
NO	24	35.82%	
Total...	67	100.00%	

Midland County Mosquito Abatement Proposal			(Final)
YES	43	62.32%	
NO	26	37.68%	
Total...	69	100.00%	

Midland August Primary 2008

August 5, 2008

Precinct Report

Midland County

Jerome Township Precinct 4

Registration & Turnout			1,258
Election Day MPR Turnout		142	11.29%
Manual Entry Election Day Turnout		0	0.00%
County Clerk Turnout		0	0.00%
	Total...	142	11.29%

REP - U.S. SENATE			(Final)
Jack Hoogendyk Jr.		79	98.75%
Write-In		1	1.25%
	Total...	80	100.00%

REP - 4TH Congressional District			(Final)
Dave Camp		95	98.96%
Write-In		1	1.04%
	Total...	96	100.00%

REP - 99th State Representative District			(Final)
Bill Caul		95	98.96%
Write-In		1	1.04%
	Total...	96	100.00%

REP - Prosecuting Attorney			(Final)
Michael D. Carpenter		93	100.00%
Write-In		0	0.00%
	Total...	93	0.00%

REP - Sheriff			(Final)
Kerry LaVictoire		16	14.41%
Jerry Nielsen		95	85.59%
Write-In		0	0.00%
	Total...	111	0.00%

REP - County Clerk			(Final)
Scott I. Haines		54	56.84%
Thomas J. McCann III		41	43.16%
Write-In		0	0.00%
	Total...	95	0.00%

REP - County Treasurer			(Final)
Richard A. Enszer		88	100.00%
Write-In		0	0.00%
	Total...	88	0.00%

REP - Register of Deeds			(Final)
Julie K. Atkinson		33	33.00%
Eric Dorrien		22	22.00%
Sue Moody		45	45.00%
Write-In		0	0.00%
	Total...	100	0.00%

REP - Drain Commissioner			(Final)
Douglas D. Enos		86	100.00%
Write-In		0	0.00%
	Total...	86	0.00%

REP - County Commissioner District 1			(Final)
Walter Woodruff		78	100.00%

Jerome Township Precinct 4

REP - County Commissioner District 1			(Final)
Write-In		0	0.00%
	Total...	78	0.00%

REP - Jerome Township Supervisor			(Final)
Stuart D. Bloomfield		80	98.77%
Write-In		1	1.23%
	Total...	81	100.00%

REP - Jerome Township Clerk			(Final)
Deborah L. Rogers		80	100.00%
Write-In		0	0.00%
	Total...	80	0.00%

REP - Jerome Township Treaurer			(Final)
Laura A. Grubaugh		85	100.00%
Write-In		0	0.00%
	Total...	85	0.00%

REP - Jerome Township Trustee			(Final)
Anna Merillat		82	98.80%
Write-In		1	1.20%
	Total...	83	100.00%

REP - Jerome Township Constable			(Final)
Robert A. McNett		79	51.63%
Troy McNett		74	48.37%
Write-In		0	0.00%
	Total...	153	0.00%

REP - Jerome Township Delegate Precinct 4-Rep			(Final)
Write-In		3	100.00%
	Total...	3	100.00%

DEM - U.S. SENATE			(Final)
Carl Levin		26	100.00%
Write-In		0	0.00%
	Total...	26	0.00%

DEM - 4TH Congressional District			(Final)
Andrew D. Concannon		23	100.00%
Write-In		0	0.00%
	Total...	23	0.00%

DEM - 99th State Representative District			(Final)
Nancy J. White		23	100.00%
Write-In		0	0.00%
	Total...	23	0.00%

DEM - Prosecuting Attorney			(Final)
Write-In		3	100.00%
	Total...	3	100.00%

DEM - Sheriff			(Final)
Write-In		2	100.00%
	Total...	2	100.00%

Jerome Township Precinct 4

DEM - County Clerk			(Final)
Ann Manary		22	95.65%
Write-In		1	4.35%
	Total...	23	100.00%

DEM - County Treasurer			(Final)
Write-In		2	100.00%
	Total...	2	100.00%

DEM - Register of Deeds			(Final)
Write-In		2	100.00%
	Total...	2	100.00%

DEM - Drain Commissioner			(Final)
Write-In		2	100.00%
	Total...	2	100.00%

DEM - County Commissioner District 1			(Final)
Howard G. Schoenherr		22	95.65%
Write-In		1	4.35%
	Total...	23	100.00%

DEM - Jerome Township Supervisor			(Final)
Write-In		3	100.00%
	Total...	3	100.00%

DEM - Jerome Township Clerk			(Final)
Connie Methner		22	95.65%
Write-In		1	4.35%
	Total...	23	100.00%

DEM - Jerome Township Treaurer			(Final)
Write-In		2	100.00%
	Total...	2	100.00%

DEM - Jerome Township Trustee			(Final)
Dale R. Thornton		15	45.45%
Candy A. Turner		18	54.55%
Write-In		0	0.00%
	Total...	33	0.00%

DEM - Jerome Township Constable			(Final)
Write-In		2	100.00%
	Total...	2	100.00%

DEM - Jerome Township Delegate Precinct 4-Dem			(Final)
Gary R. Bergman		15	45.45%
Valerie K. Bergman		18	54.55%
Write-In		0	0.00%
	Total...	33	0.00%

4th DIST Judge Court of Appeals Non-Incumbent			(Final)
Eric Doster		17	20.00%
Jim Howell		10	11.76%
Michael J. Kelly		33	38.82%
Paula Manderfield		25	29.41%

Jerome Township Precinct 4

4th DIST Judge Court of Appeals Non-Incumbent			(Final)
Write-In		0	0.00%
	Total...	85	0.00%

Midland County 911 Proposal			(Final)
YES		86	66.67%
NO		43	33.33%
	Total...	129	100.00%

Midland County Mosquito Abatement Proposal			(Final)
YES		86	66.67%
NO		43	33.33%
	Total...	129	100.00%

Midland August Primary 2008

August 5, 2008

Precinct Report

Midland County

Larkin Township Precinct 1

Registration & Turnout			1,406
Election Day MPR Turnout		336	23.90%
Manual Entry Election Day Turnout		0	0.00%
County Clerk Turnout		0	0.00%
	Total...	336	23.90%

REP - U.S. SENATE			(Final)
Jack Hoogendyk Jr.		188	99.47%
Write-In		1	0.53%
	Total...	189	100.00%

REP - 4TH Congressional District			(Final)
Dave Camp		244	99.59%
Write-In		1	0.41%
	Total...	245	100.00%

REP - 99th State Representative District			(Final)
Bill Caul		212	99.53%
Write-In		1	0.47%
	Total...	213	100.00%

REP - Prosecuting Attorney			(Final)
Michael D. Carpenter		220	99.55%
Write-In		1	0.45%
	Total...	221	100.00%

REP - Sheriff			(Final)
Kerry LaVictoire		62	22.96%
Jerry Nielsen		207	76.67%
Write-In		1	0.37%
	Total...	270	100.00%

REP - County Clerk			(Final)
Scott I. Haines		143	61.37%
Thomas J. McCann III		89	38.20%
Write-In		1	0.43%
	Total...	233	100.00%

REP - County Treasurer			(Final)
Richard A. Enszer		207	99.52%
Write-In		1	0.48%
	Total...	208	100.00%

REP - Register of Deeds			(Final)
Julie K. Atkinson		89	34.10%
Eric Dorrien		78	29.89%
Sue Moody		93	35.63%
Write-In		1	0.38%
	Total...	261	100.00%

REP - Drain Commissioner			(Final)
Douglas D. Enos		209	99.52%
Write-In		1	0.48%
	Total...	210	100.00%

REP - County Commissioner District 2			(Final)
Mark C. Bone		200	99.50%

Larkin Township Precinct 1

REP - County Commissioner District 2			(Final)
Write-In		1	0.50%
	Total...	201	100.00%

REP - Larkin Township Supervisor			(Final)
Carl Crewes		160	54.42%
Leonard C. Servinski		134	45.58%
Write-In		0	0.00%
	Total...	294	0.00%

REP - Larkin Township Clerk			(Final)
Lisa Atton Johnson		221	99.55%
Write-In		1	0.45%
	Total...	222	100.00%

REP - Larkin Township Treasurer			(Final)
Kathy Moe		230	99.57%
Write-In		1	0.43%
	Total...	231	100.00%

REP - Larkin Township Trustee			(Final)
Michael Atton		157	17.74%
Bart Harbron		85	9.60%
Donna M. Harrington		157	17.74%
Karen Hitchcock		113	12.77%
Dan Owens		144	16.27%
Kay Rinas		105	11.86%
Stanley VanSumeren		124	14.01%
Write-In		0	0.00%
	Total...	885	0.00%

REP - Larkin Township Delegate Precinct 1-Rep			(Final)
Write-In		4	100.00%
	Total...	4	100.00%

DEM - U.S. SENATE			(Final)
Carl Levin		29	100.00%
Write-In		0	0.00%
	Total...	29	0.00%

DEM - 4TH Congressional District			(Final)
Andrew D. Concannon		27	100.00%
Write-In		0	0.00%
	Total...	27	0.00%

DEM - 99th State Representative District			(Final)
Nancy J. White		27	100.00%
Write-In		0	0.00%
	Total...	27	0.00%

DEM - Prosecuting Attorney			(Final)
Write-In		6	100.00%
	Total...	6	100.00%

Larkin Township Precinct 1

DEM - Sheriff			(Final)
Write-In		5	100.00%
	Total...	5	100.00%

DEM - County Clerk			(Final)
Ann Manary		24	100.00%
Write-In		0	0.00%
	Total...	24	0.00%

DEM - County Treasurer			(Final)
Write-In		4	100.00%
	Total...	4	100.00%

DEM - Register of Deeds			(Final)
Write-In		4	100.00%
	Total...	4	100.00%

DEM - Drain Commissioner			(Final)
Write-In		4	100.00%
	Total...	4	100.00%

DEM - County Commissioner District 2			(Final)
Write-In		4	100.00%
	Total...	4	100.00%

DEM - Larkin Township Supervisor			(Final)
Write-In		4	100.00%
	Total...	4	100.00%

DEM - Larkin Township Clerk			(Final)
Write-In		2	100.00%
	Total...	2	100.00%

DEM - Larkin Township Treasurer			(Final)
Write-In		2	100.00%
	Total...	2	100.00%

DEM - Larkin Township Trustee			(Final)
Write-In		1	100.00%
	Total...	1	100.00%

DEM - Larkin Township Delegate Precinct 1-Dem			(Final)
Write-In		1	100.00%
	Total...	1	100.00%

4th DIST Judge Court of Appeals Non-Incumbent			(Final)
Eric Doster		43	27.39%
Jim Howell		27	17.20%
Michael J. Kelly		43	27.39%
Paula Manderfield		44	28.03%
Write-In		0	0.00%
	Total...	157	0.00%

Midland County 911 Proposal			(Final)
YES		162	59.78%
NO		109	40.22%
	Total...	271	100.00%

Larkin Township Precinct 1

Midland County Mosquito Abatement Proposal			(Final)
YES		163	60.59%
NO		106	39.41%
	Total...	269	100.00%

Midland August Primary 2008

August 5, 2008

Precinct Report

Midland County

Larkin Township Precinct 2

Registration & Turnout		1,353
Election Day MPR Turnout	354	26.16%
Manual Entry Election Day Turnout	0	0.00%
County Clerk Turnout	0	0.00%
Total...	354	26.16%

REP - U.S. SENATE		(Final)
Jack Hoogendyk Jr.	207	100.00%
Write-In	0	0.00%
Total...	207	0.00%

REP - 4TH Congressional District		(Final)
Dave Camp	265	99.62%
Write-In	1	0.38%
Total...	266	100.00%

REP - 99th State Representative District		(Final)
Bill Caul	246	100.00%
Write-In	0	0.00%
Total...	246	0.00%

REP - Prosecuting Attorney		(Final)
Michael D. Carpenter	240	99.17%
Write-In	2	0.83%
Total...	242	100.00%

REP - Sheriff		(Final)
Kerry LaVictoire	62	20.46%
Jerry Nielsen	241	79.54%
Write-In	0	0.00%
Total...	303	0.00%

REP - County Clerk		(Final)
Scott I. Haines	185	66.55%
Thomas J. McCann III	92	33.09%
Write-In	1	0.36%
Total...	278	100.00%

REP - County Treasurer		(Final)
Richard A. Enszer	234	100.00%
Write-In	0	0.00%
Total...	234	0.00%

REP - Register of Deeds		(Final)
Julie K. Atkinson	92	31.72%
Eric Dorrien	75	25.86%
Sue Moody	121	41.72%
Write-In	2	0.69%
Total...	290	100.00%

REP - Drain Commissioner		(Final)
Douglas D. Enos	228	100.00%
Write-In	0	0.00%
Total...	228	0.00%

REP - County Commissioner District 2		(Final)
Mark C. Bone	228	100.00%

Larkin Township Precinct 2

REP - County Commissioner District 2		(Final)
Write-In	0	0.00%
Total...	228	0.00%

REP - Larkin Township Supervisor		(Final)
Carl Crewes	197	62.54%
Leonard C. Servinski	118	37.46%
Write-In	0	0.00%
Total...	315	0.00%

REP - Larkin Township Clerk		(Final)
Lisa Atton Johnson	231	99.57%
Write-In	1	0.43%
Total...	232	100.00%

REP - Larkin Township Treasurer		(Final)
Kathy Moe	248	99.60%
Write-In	1	0.40%
Total...	249	100.00%

REP - Larkin Township Trustee		(Final)
Michael Atton	168	17.20%
Bart Harbron	119	12.18%
Donna M. Harrington	152	15.56%
Karen Hitchcock	149	15.25%
Dan Owens	112	11.46%
Kay Rinas	152	15.56%
Stanley VanSumeren	125	12.79%
Write-In	0	0.00%
Total...	977	0.00%

REP - Larkin Township Delegate Precinct 2-Rep		(Final)
Mark C. Bone	223	98.67%
Write-In	3	1.33%
Total...	226	100.00%

DEM - U.S. SENATE		(Final)
Carl Levin	21	100.00%
Write-In	0	0.00%
Total...	21	0.00%

DEM - 4TH Congressional District		(Final)
Andrew D. Concannon	20	100.00%
Write-In	0	0.00%
Total...	20	0.00%

DEM - 99th State Representative District		(Final)
Nancy J. White	19	100.00%
Write-In	0	0.00%
Total...	19	0.00%

DEM - Prosecuting Attorney		(Final)
Write-In	2	100.00%
Total...	2	100.00%

Larkin Township Precinct 2

DEM - Sheriff			(Final)
Write-In		1	100.00%
	Total...	1	100.00%

DEM - County Clerk			(Final)
Ann Manary		15	100.00%
Write-In		0	0.00%
	Total...	15	0.00%

DEM - County Treasurer			(Final)
Write-In		1	100.00%
	Total...	1	100.00%

DEM - Register of Deeds			(Final)
Write-In		1	100.00%
	Total...	1	100.00%

DEM - Drain Commissioner			(Final)
Write-In		1	100.00%
	Total...	1	100.00%

DEM - County Commissioner District 2			(Final)
Write-In		1	100.00%
	Total...	1	100.00%

DEM - Larkin Township Supervisor			(Final)
Write-In		2	100.00%
	Total...	2	100.00%

DEM - Larkin Township Clerk			(Final)
Write-In		1	100.00%
	Total...	1	100.00%

DEM - Larkin Township Treasurer			(Final)
Write-In		1	100.00%
	Total...	1	100.00%

DEM - Larkin Township Trustee			(Final)
Write-In		0	0.00%
	Total...	0	0.00%

DEM - Larkin Township Delegate Precinct 2-Dem			(Final)
Mary K. Bacon		17	100.00%
Write-In		0	0.00%
	Total...	17	0.00%

4th DIST Judge Court of Appeals Non-Incumbent			(Final)
Eric Doster		44	22.56%
Jim Howell		47	24.10%
Michael J. Kelly		56	28.72%
Paula Manderfield		47	24.10%
Write-In		1	0.51%
	Total...	195	100.00%

Midland County 911 Proposal			(Final)
YES		201	65.05%

Larkin Township Precinct 2

Midland County 911 Proposal			(Final)
NO		108	34.95%
	Total...	309	100.00%

Midland County Mosquito Abatement Proposal			(Final)
YES		210	67.74%
NO		100	32.26%
	Total...	310	100.00%

Midland August Primary 2008

August 5, 2008

Precinct Report

Midland County

Larkin Township Precinct 3

Registration & Turnout			1,020
Election Day MPR Turnout		199	19.51%
Manual Entry Election Day Turnout		0	0.00%
County Clerk Turnout		0	0.00%
	Total...	199	19.51%

REP - U.S. SENATE			(Final)
Jack Hoogendyk Jr.		137	98.56%
Write-In		2	1.44%
	Total...	139	100.00%

REP - 4TH Congressional District			(Final)
Dave Camp		157	98.13%
Write-In		3	1.88%
	Total...	160	100.00%

REP - 99th State Representative District			(Final)
Bill Caul		148	98.67%
Write-In		2	1.33%
	Total...	150	100.00%

REP - Prosecuting Attorney			(Final)
Michael D. Carpenter		150	99.34%
Write-In		1	0.66%
	Total...	151	100.00%

REP - Sheriff			(Final)
Kerry LaVictoire		31	17.22%
Jerry Nielsen		149	82.78%
Write-In		0	0.00%
	Total...	180	0.00%

REP - County Clerk			(Final)
Scott I. Haines		118	70.66%
Thomas J. McCann III		48	28.74%
Write-In		1	0.60%
	Total...	167	100.00%

REP - County Treasurer			(Final)
Richard A. Enszer		142	99.30%
Write-In		1	0.70%
	Total...	143	100.00%

REP - Register of Deeds			(Final)
Julie K. Atkinson		51	30.00%
Eric Dorrien		57	33.53%
Sue Moody		61	35.88%
Write-In		1	0.59%
	Total...	170	100.00%

REP - Drain Commissioner			(Final)
Douglas D. Enos		144	99.31%
Write-In		1	0.69%
	Total...	145	100.00%

REP - County Commissioner District 2			(Final)
Mark C. Bone		137	98.56%

Larkin Township Precinct 3

REP - County Commissioner District 2			(Final)
Write-In		2	1.44%
	Total...	139	100.00%

REP - Larkin Township Supervisor			(Final)
Carl Crewes		69	38.55%
Leonard C. Servinski		110	61.45%
Write-In		0	0.00%
	Total...	179	0.00%

REP - Larkin Township Clerk			(Final)
Lisa Atton Johnson		143	99.31%
Write-In		1	0.69%
	Total...	144	100.00%

REP - Larkin Township Treasurer			(Final)
Kathy Moe		150	100.00%
Write-In		0	0.00%
	Total...	150	0.00%

REP - Larkin Township Trustee			(Final)
Michael Atton		90	17.44%
Bart Harbron		69	13.37%
Donna M. Harrington		79	15.31%
Karen Hitchcock		74	14.34%
Dan Owens		61	11.82%
Kay Rinas		70	13.57%
Stanley VanSumeren		73	14.15%
Write-In		0	0.00%
	Total...	516	0.00%

REP - Larkin Township Delegate Precinct 3-Rep			(Final)
Write-In		1	100.00%
	Total...	1	100.00%

DEM - U.S. SENATE			(Final)
Carl Levin		12	100.00%
Write-In		0	0.00%
	Total...	12	0.00%

DEM - 4TH Congressional District			(Final)
Andrew D. Concannon		9	100.00%
Write-In		0	0.00%
	Total...	9	0.00%

DEM - 99th State Representative District			(Final)
Nancy J. White		9	100.00%
Write-In		0	0.00%
	Total...	9	0.00%

DEM - Prosecuting Attorney			(Final)
Write-In		1	100.00%
	Total...	1	100.00%

Larkin Township Precinct 3

DEM - Sheriff			(Final)
Write-In		0	0.00%
	Total...	0	0.00%

DEM - County Clerk			(Final)
Ann Manary		10	100.00%
Write-In		0	0.00%
	Total...	10	0.00%

DEM - County Treasurer			(Final)
Write-In		0	0.00%
	Total...	0	0.00%

DEM - Register of Deeds			(Final)
Write-In		0	0.00%
	Total...	0	0.00%

DEM - Drain Commissioner			(Final)
Write-In		0	0.00%
	Total...	0	0.00%

DEM - County Commissioner District 2			(Final)
Write-In		0	0.00%
	Total...	0	0.00%

DEM - Larkin Township Supervisor			(Final)
Write-In		0	0.00%
	Total...	0	0.00%

DEM - Larkin Township Clerk			(Final)
Write-In		0	0.00%
	Total...	0	0.00%

DEM - Larkin Township Treasurer			(Final)
Write-In		0	0.00%
	Total...	0	0.00%

DEM - Larkin Township Trustee			(Final)
Write-In		0	0.00%
	Total...	0	0.00%

DEM - Larkin Township Delegate Precinct 3-Dem			(Final)
Write-In		0	0.00%
	Total...	0	0.00%

4th DIST Judge Court of Appeals Non-Incumbent			(Final)
Eric Doster		36	27.07%
Jim Howell		41	30.83%
Michael J. Kelly		41	30.83%
Paula Manderfield		15	11.28%
Write-In		0	0.00%
	Total...	133	0.00%

Midland County 911 Proposal			(Final)
YES		128	69.95%
NO		55	30.05%
	Total...	183	100.00%

Larkin Township Precinct 3

Midland County Mosquito Abatement Proposal			(Final)
YES		141	76.22%
NO		44	23.78%
	Total...	185	100.00%

Midland August Primary 2008

August 5, 2008

Precinct Report

Midland County

Lee Township Precinct 1

Registration & Turnout			2,248
Election Day MPR Turnout		279	12.41%
Manual Entry Election Day Turnout		0	0.00%
County Clerk Turnout		0	0.00%
	Total...	279	12.41%

REP - U.S. SENATE			(Final)
Jack Hoogendyk Jr.		59	100.00%
Write-In		0	0.00%
	Total...	59	0.00%

REP - 4TH Congressional District			(Final)
Dave Camp		67	100.00%
Write-In		0	0.00%
	Total...	67	0.00%

REP - 99th State Representative District			(Final)
Bill Caul		65	100.00%
Write-In		0	0.00%
	Total...	65	0.00%

REP - Prosecuting Attorney			(Final)
Michael D. Carpenter		66	100.00%
Write-In		0	0.00%
	Total...	66	0.00%

REP - Sheriff			(Final)
Kerry LaVictoire		19	24.36%
Jerry Nielsen		59	75.64%
Write-In		0	0.00%
	Total...	78	0.00%

REP - County Clerk			(Final)
Scott I. Haines		41	58.57%
Thomas J. McCann III		29	41.43%
Write-In		0	0.00%
	Total...	70	0.00%

REP - County Treasurer			(Final)
Richard A. Enszer		61	100.00%
Write-In		0	0.00%
	Total...	61	0.00%

REP - Register of Deeds			(Final)
Julie K. Atkinson		28	36.84%
Eric Dorrien		25	32.89%
Sue Moody		23	30.26%
Write-In		0	0.00%
	Total...	76	0.00%

REP - Drain Commissioner			(Final)
Douglas D. Enos		59	100.00%
Write-In		0	0.00%
	Total...	59	0.00%

REP - County Commissioner District 3			(Final)
James M. Leigeb		61	100.00%

Lee Township Precinct 1

REP - County Commissioner District 3			(Final)
Write-In		0	0.00%
	Total...	61	0.00%

REP - Lee Township Supervisor			(Final)
Write-In		2	100.00%
	Total...	2	100.00%

REP - Lee Township Clerk			(Final)
Ronald L. Rippee		59	100.00%
Write-In		0	0.00%
	Total...	59	0.00%

REP - Lee Township Treasurer			(Final)
Write-In		1	100.00%
	Total...	1	100.00%

REP - Lee Township Trustee			(Final)
Thomas L. French		44	48.89%
Dale A. Wolfgang		46	51.11%
Write-In		0	0.00%
	Total...	90	0.00%

REP - Lee Township Delegate Precinct 1-Rep			(Final)
Write-In		1	100.00%
	Total...	1	100.00%

DEM - U.S. SENATE			(Final)
Carl Levin		139	98.58%
Write-In		2	1.42%
	Total...	141	100.00%

DEM - 4TH Congressional District			(Final)
Andrew D. Concannon		127	99.22%
Write-In		1	0.78%
	Total...	128	100.00%

DEM - 99th State Representative District			(Final)
Nancy J. White		127	100.00%
Write-In		0	0.00%
	Total...	127	0.00%

DEM - Prosecuting Attorney			(Final)
Write-In		12	100.00%
	Total...	12	100.00%

DEM - Sheriff			(Final)
Write-In		11	100.00%
	Total...	11	100.00%

DEM - County Clerk			(Final)
Ann Manary		131	100.00%
Write-In		0	0.00%
	Total...	131	0.00%

Lee Township Precinct 1

DEM - County Treasurer		(Final)
Write-In	12	100.00%
Total...	12	100.00%

DEM - Register of Deeds		(Final)
Write-In	10	100.00%
Total...	10	100.00%

DEM - Drain Commissioner		(Final)
Write-In	10	100.00%
Total...	10	100.00%

DEM - County Commissioner District 3		(Final)
Write-In	9	100.00%
Total...	9	100.00%

DEM - Lee Township Supervisor		(Final)
Michael L. Glynn	108	56.54%
Leland Thompson	83	43.46%
Write-In	0	0.00%
Total...	191	0.00%

DEM - Lee Township Clerk		(Final)
Write-In	7	100.00%
Total...	7	100.00%

DEM - Lee Township Treasurer		(Final)
William H. Stewart	137	99.28%
Write-In	1	0.72%
Total...	138	100.00%

DEM - Lee Township Trustee		(Final)
Linda M. Kellogg	109	48.02%
Tom York	118	51.98%
Write-In	0	0.00%
Total...	227	0.00%

DEM - Lee Township Delegate Precinct 1-Dem		(Final)
Write-In	8	100.00%
Total...	8	100.00%

4th DIST Judge Court of Appeals Non-Incumbent		(Final)
Eric Doster	33	21.57%
Jim Howell	23	15.03%
Michael J. Kelly	69	45.10%
Paula Manderfield	28	18.30%
Write-In	0	0.00%
Total...	153	0.00%

Midland County 911 Proposal		(Final)
YES	147	59.51%
NO	100	40.49%
Total...	247	100.00%

Midland County Mosquito Abatement Proposal		(Final)
YES	162	64.03%

Lee Township Precinct 1

Midland County Mosquito Abatement Proposal		(Final)
NO	91	35.97%
Total...	253	100.00%

Midland August Primary 2008

August 5, 2008

Precinct Report

Midland County

Lee Township Precinct 2

Registration & Turnout			1,757
Election Day MPR Turnout		207	11.78%
Manual Entry Election Day Turnout		0	0.00%
County Clerk Turnout		0	0.00%
	Total...	207	11.78%

REP - U.S. SENATE			(Final)
Jack Hoogendyk Jr.		38	100.00%
Write-In		0	0.00%
	Total...	38	0.00%

REP - 4TH Congressional District			(Final)
Dave Camp		41	100.00%
Write-In		0	0.00%
	Total...	41	0.00%

REP - 99th State Representative District			(Final)
Bill Caul		39	100.00%
Write-In		0	0.00%
	Total...	39	0.00%

REP - Prosecuting Attorney			(Final)
Michael D. Carpenter		41	100.00%
Write-In		0	0.00%
	Total...	41	0.00%

REP - Sheriff			(Final)
Kerry LaVictoire		14	26.42%
Jerry Nielsen		39	73.58%
Write-In		0	0.00%
	Total...	53	0.00%

REP - County Clerk			(Final)
Scott I. Haines		35	68.63%
Thomas J. McCann III		16	31.37%
Write-In		0	0.00%
	Total...	51	0.00%

REP - County Treasurer			(Final)
Richard A. Enszer		41	100.00%
Write-In		0	0.00%
	Total...	41	0.00%

REP - Register of Deeds			(Final)
Julie K. Atkinson		19	37.25%
Eric Dorrien		11	21.57%
Sue Moody		21	41.18%
Write-In		0	0.00%
	Total...	51	0.00%

REP - Drain Commissioner			(Final)
Douglas D. Enos		40	100.00%
Write-In		0	0.00%
	Total...	40	0.00%

REP - County Commissioner District 3			(Final)
James M. Leigeb		41	100.00%

Lee Township Precinct 2

REP - County Commissioner District 3			(Final)
Write-In		0	0.00%
	Total...	41	0.00%

REP - Lee Township Supervisor			(Final)
Write-In		5	100.00%
	Total...	5	100.00%

REP - Lee Township Clerk			(Final)
Ronald L. Rippee		31	100.00%
Write-In		0	0.00%
	Total...	31	0.00%

REP - Lee Township Treasurer			(Final)
Write-In		1	100.00%
	Total...	1	100.00%

REP - Lee Township Trustee			(Final)
Thomas L. French		28	52.83%
Dale A. Wolfgang		25	47.17%
Write-In		0	0.00%
	Total...	53	0.00%

REP - Lee Township Delegate Precinct 2-Rep			(Final)
Write-In		0	0.00%
	Total...	0	0.00%

DEM - U.S. SENATE			(Final)
Carl Levin		93	96.88%
Write-In		3	3.13%
	Total...	96	100.00%

DEM - 4TH Congressional District			(Final)
Andrew D. Concannon		80	98.77%
Write-In		1	1.23%
	Total...	81	100.00%

DEM - 99th State Representative District			(Final)
Nancy J. White		82	98.80%
Write-In		1	1.20%
	Total...	83	100.00%

DEM - Prosecuting Attorney			(Final)
Write-In		15	100.00%
	Total...	15	100.00%

DEM - Sheriff			(Final)
Write-In		11	100.00%
	Total...	11	100.00%

DEM - County Clerk			(Final)
Ann Manary		84	98.82%
Write-In		1	1.18%
	Total...	85	100.00%

Lee Township Precinct 2

DEM - County Treasurer			(Final)
Write-In	12	100.00%	
Total...	12	100.00%	

DEM - Register of Deeds			(Final)
Write-In	13	100.00%	
Total...	13	100.00%	

DEM - Drain Commissioner			(Final)
Write-In	11	100.00%	
Total...	11	100.00%	

DEM - County Commissioner District 3			(Final)
Write-In	12	100.00%	
Total...	12	100.00%	

DEM - Lee Township Supervisor			(Final)
Michael L. Glynn	82	58.99%	
Leland Thompson	57	41.01%	
Write-In	0	0.00%	
Total...	139	0.00%	

DEM - Lee Township Clerk			(Final)
Write-In	13	100.00%	
Total...	13	100.00%	

DEM - Lee Township Treasurer			(Final)
William H. Stewart	90	96.77%	
Write-In	3	3.23%	
Total...	93	100.00%	

DEM - Lee Township Trustee			(Final)
Linda M. Kellogg	80	51.95%	
Tom York	70	45.45%	
Write-In	4	2.60%	
Total...	154	100.00%	

DEM - Lee Township Delegate Precinct 2-Dem			(Final)
Write-In	13	100.00%	
Total...	13	100.00%	

4th DIST Judge Court of Appeals Non-Incumbent			(Final)
Eric Doster	20	19.61%	
Jim Howell	19	18.63%	
Michael J. Kelly	38	37.25%	
Paula Manderfield	25	24.51%	
Write-In	0	0.00%	
Total...	102	0.00%	

Midland County 911 Proposal			(Final)
YES	94	54.02%	
NO	80	45.98%	
Total...	174	100.00%	

Midland County Mosquito Abatement Proposal			(Final)
YES	101	56.74%	

Lee Township Precinct 2

Midland County Mosquito Abatement Proposal			(Final)
NO	77	43.26%	
Total...	178	100.00%	

Midland August Primary 2008

August 5, 2008

Precinct Report

Midland County

Lincoln Township Precinct 1

Registration & Turnout			1,923
Election Day MPR Turnout		308	16.02%
Manual Entry Election Day Turnout		0	0.00%
County Clerk Turnout		0	0.00%
	Total...	308	16.02%

REP - U.S. SENATE			(Final)
Jack Hoogendyk Jr.		157	99.37%
Write-In		1	0.63%
	Total...	158	100.00%

REP - 4TH Congressional District			(Final)
Dave Camp		180	99.45%
Write-In		1	0.55%
	Total...	181	100.00%

REP - 99th State Representative District			(Final)
Bill Caul		180	100.00%
Write-In		0	0.00%
	Total...	180	0.00%

REP - Prosecuting Attorney			(Final)
Michael D. Carpenter		177	100.00%
Write-In		0	0.00%
	Total...	177	0.00%

REP - Sheriff			(Final)
Kerry LaVictoire		39	17.81%
Jerry Nielsen		180	82.19%
Write-In		0	0.00%
	Total...	219	0.00%

REP - County Clerk			(Final)
Scott I. Haines		111	54.95%
Thomas J. McCann III		91	45.05%
Write-In		0	0.00%
	Total...	202	0.00%

REP - County Treasurer			(Final)
Richard A. Enszer		173	100.00%
Write-In		0	0.00%
	Total...	173	0.00%

REP - Register of Deeds			(Final)
Julie K. Atkinson		79	37.44%
Eric Dorrien		40	18.96%
Sue Moody		92	43.60%
Write-In		0	0.00%
	Total...	211	0.00%

REP - Drain Commissioner			(Final)
Douglas D. Enos		178	100.00%
Write-In		0	0.00%
	Total...	178	0.00%

REP - County Commissioner District 2			(Final)
Mark C. Bone		173	98.86%

Lincoln Township Precinct 1

REP - County Commissioner District 2			(Final)
Write-In		2	1.14%
	Total...	175	100.00%

REP - Lincoln Township Supervisor			(Final)
Kevin L. Wray		174	100.00%
Write-In		0	0.00%
	Total...	174	0.00%

REP - Lincoln Township Clerk			(Final)
Mark S. Trinklein		163	100.00%
Write-In		0	0.00%
	Total...	163	0.00%

REP - Lincoln Township Treasurer			(Final)
Write-In		7	100.00%
	Total...	7	100.00%

REP - Lincoln Township Trustee			(Final)
Roger C. Crockett		115	36.98%
Susan M. Ensign		92	29.58%
Kathleen A. Kemp		63	20.26%
Larry Surma		41	13.18%
Write-In		0	0.00%
	Total...	311	0.00%

REP - Lincoln Township Constable			(Final)
James McCandless		141	54.86%
Kevin E. Renwick		115	44.75%
Write-In		1	0.39%
	Total...	257	100.00%

REP - Lincoln Township Delegate Precinct 1-Rep			(Final)
Write-In		6	100.00%
	Total...	6	100.00%

DEM - U.S. SENATE			(Final)
Carl Levin		65	100.00%
Write-In		0	0.00%
	Total...	65	0.00%

DEM - 4TH Congressional District			(Final)
Andrew D. Concannon		58	100.00%
Write-In		0	0.00%
	Total...	58	0.00%

DEM - 99th State Representative District			(Final)
Nancy J. White		58	100.00%
Write-In		0	0.00%
	Total...	58	0.00%

DEM - Prosecuting Attorney			(Final)
Write-In		10	100.00%
	Total...	10	100.00%

Lincoln Township Precinct 1

DEM - Sheriff			(Final)
Write-In	10	100.00%	
Total...	10	100.00%	

DEM - County Clerk			(Final)
Ann Manary	53	100.00%	
Write-In	0	0.00%	
Total...	53	0.00%	

DEM - County Treasurer			(Final)
Write-In	11	100.00%	
Total...	11	100.00%	

DEM - Register of Deeds			(Final)
Write-In	11	100.00%	
Total...	11	100.00%	

DEM - Drain Commissioner			(Final)
Write-In	11	100.00%	
Total...	11	100.00%	

DEM - County Commissioner District 2			(Final)
Write-In	11	100.00%	
Total...	11	100.00%	

DEM - Lincoln Township Supervisor			(Final)
Write-In	8	100.00%	
Total...	8	100.00%	

DEM - Lincoln Township Clerk			(Final)
Write-In	7	100.00%	
Total...	7	100.00%	

DEM - Lincoln Township Treasurer			(Final)
Kimberly D. Florey-Oswald	55	100.00%	
Write-In	0	0.00%	
Total...	55	0.00%	

DEM - Lincoln Township Trustee			(Final)
Write-In	7	100.00%	
Total...	7	100.00%	

DEM - Lincoln Township Constable			(Final)
Write-In	8	100.00%	
Total...	8	100.00%	

DEM - Lincoln Township Delegate Precinct 1-Dem			(Final)
Write-In	15	100.00%	
Total...	15	100.00%	

4th DIST Judge Court of Appeals Non-Incumbent			(Final)
Eric Doster	45	24.59%	
Jim Howell	33	18.03%	
Michael J. Kelly	51	27.87%	
Paula Manderfield	54	29.51%	
Write-In	0	0.00%	
Total...	183	0.00%	

Lincoln Township Precinct 1

Midland County 911 Proposal			(Final)
YES	192	67.61%	
NO	92	32.39%	
Total...	284	100.00%	

Midland County Mosquito Abatement Proposal			(Final)
YES	188	65.96%	
NO	97	34.04%	
Total...	285	100.00%	

Lincoln Township Proposal			(Final)
YES	171	62.64%	
NO	102	37.36%	
Total...	273	100.00%	

Midland August Primary 2008

August 5, 2008

Precinct Report

Midland County

Midland Township Precinct 1

Registration & Turnout			1,857
Election Day MPR Turnout		274	14.75%
Manual Entry Election Day Turnout		0	0.00%
County Clerk Turnout		0	0.00%
	Total...	274	14.75%

REP - U.S. SENATE			(Final)
Jack Hoogendyk Jr.		147	98.66%
Write-In		2	1.34%
	Total...	149	100.00%

REP - 4TH Congressional District			(Final)
Dave Camp		177	99.44%
Write-In		1	0.56%
	Total...	178	100.00%

REP - 98th State Representative District			(Final)
Tom Darger		45	22.28%
Jim Stamas		156	77.23%
Write-In		1	0.50%
	Total...	202	100.00%

REP - Prosecuting Attorney			(Final)
Michael D. Carpenter		173	99.43%
Write-In		1	0.57%
	Total...	174	100.00%

REP - Sheriff			(Final)
Kerry LaVictoire		37	18.78%
Jerry Nielsen		159	80.71%
Write-In		1	0.51%
	Total...	197	100.00%

REP - County Clerk			(Final)
Scott I. Haines		102	55.74%
Thomas J. McCann III		80	43.72%
Write-In		1	0.55%
	Total...	183	100.00%

REP - County Treasurer			(Final)
Richard A. Enszer		156	99.36%
Write-In		1	0.64%
	Total...	157	100.00%

REP - Register of Deeds			(Final)
Julie K. Atkinson		71	36.98%
Eric Dorrien		33	17.19%
Sue Moody		87	45.31%
Write-In		1	0.52%
	Total...	192	100.00%

REP - Drain Commissioner			(Final)
Douglas D. Enos		153	98.71%
Write-In		2	1.29%
	Total...	155	100.00%

Midland Township Precinct 1

REP - County Commissioner District 4			(Final)
Richard Keenan		79	48.77%
Kyle Nothstine		81	50.00%
Write-In		2	1.23%
	Total...	162	100.00%

REP - Midland Township Supervisor			(Final)
Terry L. Holt		157	99.37%
Write-In		1	0.63%
	Total...	158	100.00%

REP - Midland Township Clerk			(Final)
Korene K. Labadie		148	98.01%
Write-In		3	1.99%
	Total...	151	100.00%

REP - Midland Township Treasurer			(Final)
Timothy J. Mott		159	99.38%
Write-In		1	0.63%
	Total...	160	100.00%

REP - Midland Township Trustee			(Final)
Shelly Armstrong		133	25.43%
James R. Avery		127	24.28%
Larry Leach		131	25.05%
Mark Radosa		131	25.05%
Write-In		1	0.19%
	Total...	523	100.00%

REP - Midland Township Delegate Precinct 1-Rep			(Final)
Patricia A. Hartnagle		107	40.84%
Jim Stamas		152	58.02%
Write-In		3	1.15%
	Total...	262	100.00%

DEM - U.S. SENATE			(Final)
Carl Levin		51	100.00%
Write-In		0	0.00%
	Total...	51	0.00%

DEM - 4TH Congressional District			(Final)
Andrew D. Concannon		44	100.00%
Write-In		0	0.00%
	Total...	44	0.00%

DEM - 98th State Representative District			(Final)
Tom Dauer		6	11.32%
Garnet Lewis		47	88.68%
Write-In		0	0.00%
	Total...	53	0.00%

DEM - Prosecuting Attorney			(Final)
Write-In		3	100.00%
	Total...	3	100.00%

Midland Township Precinct 1

DEM - Sheriff		(Final)
Write-In	2	100.00%
Total...	2	100.00%

DEM - County Clerk		(Final)
Ann Manary	46	100.00%
Write-In	0	0.00%
Total...	46	0.00%

DEM - County Treasurer		(Final)
Write-In	2	100.00%
Total...	2	100.00%

DEM - Register of Deeds		(Final)
Write-In	2	100.00%
Total...	2	100.00%

DEM - Drain Commissioner		(Final)
Write-In	2	100.00%
Total...	2	100.00%

DEM - County Commissioner District 4		(Final)
Connie H. Glave	42	100.00%
Write-In	0	0.00%
Total...	42	0.00%

DEM - Midland Township Supervisor		(Final)
Write-In	1	100.00%
Total...	1	100.00%

DEM - Midland Township Clerk		(Final)
Write-In	1	100.00%
Total...	1	100.00%

DEM - Midland Township Treasurer		(Final)
Write-In	1	100.00%
Total...	1	100.00%

DEM - Midland Township Trustee		(Final)
Write-In	4	100.00%
Total...	4	100.00%

DEM - Midland Township Delegate Precinct 1-Dem		(Final)
Frederick Westphal	40	93.02%
Write-In	3	6.98%
Total...	43	100.00%

4th DIST Judge Court of Appeals Non-Incumbent		(Final)
Eric Doster	39	22.81%
Jim Howell	43	25.15%
Michael J. Kelly	48	28.07%
Paula Manderfield	41	23.98%
Write-In	0	0.00%
Total...	171	0.00%

Midland County 911 Proposal		(Final)
YES	169	65.50%

Midland Township Precinct 1

Midland County 911 Proposal		(Final)
NO	89	34.50%
Total...	258	100.00%

Midland County Mosquito Abatement Proposal		(Final)
YES	171	66.28%
NO	87	33.72%
Total...	258	100.00%

Midland August Primary 2008

August 5, 2008

Precinct Report

Midland County

Mills Township Precinct 1

Registration & Turnout			1,390
Election Day MPR Turnout		390	28.06%
Manual Entry Election Day Turnout		0	0.00%
County Clerk Turnout		0	0.00%
	Total...	390	28.06%

REP - U.S. SENATE			(Final)
Jack Hoogendyk Jr.		75	100.00%
Write-In		0	0.00%
	Total...	75	0.00%

REP - 4TH Congressional District			(Final)
Dave Camp		83	98.81%
Write-In		1	1.19%
	Total...	84	100.00%

REP - 99th State Representative District			(Final)
Bill Caul		81	98.78%
Write-In		1	1.22%
	Total...	82	100.00%

REP - Prosecuting Attorney			(Final)
Michael D. Carpenter		82	98.80%
Write-In		1	1.20%
	Total...	83	100.00%

REP - Sheriff			(Final)
Kerry LaVictoire		22	23.91%
Jerry Nielsen		70	76.09%
Write-In		0	0.00%
	Total...	92	0.00%

REP - County Clerk			(Final)
Scott I. Haines		52	62.65%
Thomas J. McCann III		31	37.35%
Write-In		0	0.00%
	Total...	83	0.00%

REP - County Treasurer			(Final)
Richard A. Enszer		79	98.75%
Write-In		1	1.25%
	Total...	80	100.00%

REP - Register of Deeds			(Final)
Julie K. Atkinson		33	37.50%
Eric Dorrien		27	30.68%
Sue Moody		28	31.82%
Write-In		0	0.00%
	Total...	88	0.00%

REP - Drain Commissioner			(Final)
Douglas D. Enos		78	98.73%
Write-In		1	1.27%
	Total...	79	100.00%

REP - County Commissioner District 2			(Final)
Mark C. Bone		77	98.72%

Mills Township Precinct 1

REP - County Commissioner District 2			(Final)
Write-In		1	1.28%
	Total...	78	100.00%

REP - Mills Township Supervisor			(Final)
Write-In		5	100.00%
	Total...	5	100.00%

REP - Mills Township Clerk			(Final)
Write-In		7	100.00%
	Total...	7	100.00%

REP - Mills Township Treasurer			(Final)
Sara L. Pitch		72	100.00%
Write-In		0	0.00%
	Total...	72	0.00%

REP - Mills Township Trustee			(Final)
Write-In		4	100.00%
	Total...	4	100.00%

REP - Mills Township Delegate Precinct 1-Rep			(Final)
Write-In		8	100.00%
	Total...	8	100.00%

DEM - U.S. SENATE			(Final)
Carl Levin		203	98.54%
Write-In		3	1.46%
	Total...	206	100.00%

DEM - 4TH Congressional District			(Final)
Andrew D. Concannon		166	98.81%
Write-In		2	1.19%
	Total...	168	100.00%

DEM - 99th State Representative District			(Final)
Nancy J. White		174	98.86%
Write-In		2	1.14%
	Total...	176	100.00%

DEM - Prosecuting Attorney			(Final)
Write-In		24	100.00%
	Total...	24	100.00%

DEM - Sheriff			(Final)
Write-In		18	100.00%
	Total...	18	100.00%

DEM - County Clerk			(Final)
Ann Manary		176	99.44%
Write-In		1	0.56%
	Total...	177	100.00%

DEM - County Treasurer			(Final)
Write-In		18	100.00%
	Total...	18	100.00%

Mills Township Precinct 1

DEM - Register of Deeds		(Final)
Write-In	16	100.00%
Total...	16	100.00%

DEM - Drain Commissioner		(Final)
Write-In	17	100.00%
Total...	17	100.00%

DEM - County Commissioner District 2		(Final)
Write-In	16	100.00%
Total...	16	100.00%

DEM - Mills Township Supervisor		(Final)
Daniel R. Bloom	166	95.95%
Write-In	7	4.05%
Total...	173	100.00%

DEM - Mills Township Clerk		(Final)
Maxine M. Brink	154	56.00%
Kathy Burlingame	120	43.64%
Write-In	1	0.36%
Total...	275	100.00%

DEM - Mills Township Treasurer		(Final)
Write-In	10	100.00%
Total...	10	100.00%

DEM - Mills Township Trustee		(Final)
Margaret Fath	102	21.98%
Clyde Hoover Jr.	77	16.59%
Rodney A. Sweet	120	25.86%
Alan L. Wendt	165	35.56%
Write-In	0	0.00%
Total...	464	0.00%

DEM - Mills Township Delegate Precinct 1-Dem		(Final)
Write-In	14	100.00%
Total...	14	100.00%

4th DIST Judge Court of Appeals Non-Incumbent		(Final)
Eric Doster	22	13.92%
Jim Howell	23	14.56%
Michael J. Kelly	69	43.67%
Paula Manderfield	44	27.85%
Write-In	0	0.00%
Total...	158	0.00%

Midland County 911 Proposal		(Final)
YES	182	52.75%
NO	163	47.25%
Total...	345	100.00%

Midland County Mosquito Abatement Proposal		(Final)
YES	191	55.20%
NO	155	44.80%
Total...	346	100.00%

Midland August Primary 2008

August 5, 2008

Precinct Report

Midland County

Mt. Haley Township Precinct 1

Registration & Turnout			1,306
Election Day MPR Turnout		169	12.94%
Manual Entry Election Day Turnout		0	0.00%
County Clerk Turnout		0	0.00%
	Total...	169	12.94%

REP - U.S. SENATE			(Final)
Jack Hoogendyk Jr.		90	100.00%
Write-In		0	0.00%
	Total...	90	0.00%

REP - 4TH Congressional District			(Final)
Dave Camp		106	100.00%
Write-In		0	0.00%
	Total...	106	0.00%

REP - 98th State Representative District			(Final)
Tom Darger		14	12.73%
Jim Stamas		96	87.27%
Write-In		0	0.00%
	Total...	110	0.00%

REP - Prosecuting Attorney			(Final)
Michael D. Carpenter		99	100.00%
Write-In		0	0.00%
	Total...	99	0.00%

REP - Sheriff			(Final)
Kerry LaVictoire		24	22.22%
Jerry Nielsen		84	77.78%
Write-In		0	0.00%
	Total...	108	0.00%

REP - County Clerk			(Final)
Scott I. Haines		50	52.08%
Thomas J. McCann III		46	47.92%
Write-In		0	0.00%
	Total...	96	0.00%

REP - County Treasurer			(Final)
Richard A. Enszer		92	100.00%
Write-In		0	0.00%
	Total...	92	0.00%

REP - Register of Deeds			(Final)
Julie K. Atkinson		30	28.04%
Eric Dorrien		26	24.30%
Sue Moody		51	47.66%
Write-In		0	0.00%
	Total...	107	0.00%

REP - Drain Commissioner			(Final)
Douglas D. Enos		92	100.00%
Write-In		0	0.00%
	Total...	92	0.00%

Mt. Haley Township Precinct 1

REP - County Commissioner District 4			(Final)
Richard Keenan		78	74.29%
Kyle Nothstine		27	25.71%
Write-In		0	0.00%
	Total...	105	0.00%

REP - Mt. Haley Township Supervisor			(Final)
Richard A. Dougherty		90	100.00%
Write-In		0	0.00%
	Total...	90	0.00%

REP - Mt. Haley Township Clerk			(Final)
Sharon Fleming		95	100.00%
Write-In		0	0.00%
	Total...	95	0.00%

REP - Mt. Haley Township Treasurer			(Final)
Leonard A. Breasbois		99	100.00%
Write-In		0	0.00%
	Total...	99	0.00%

REP - Mt. Haley Township Trustee			(Final)
Norman Jardis		90	100.00%
Write-In		0	0.00%
	Total...	90	0.00%

REP - Mt. Haley Delegate Township Precinct 1-Rep			(Final)
Write-In		2	100.00%
	Total...	2	100.00%

DEM - U.S. SENATE			(Final)
Carl Levin		47	100.00%
Write-In		0	0.00%
	Total...	47	0.00%

DEM - 4TH Congressional District			(Final)
Andrew D. Concannon		43	100.00%
Write-In		0	0.00%
	Total...	43	0.00%

DEM - 98th State Representative District			(Final)
Tom Dauer		4	8.89%
Garnet Lewis		41	91.11%
Write-In		0	0.00%
	Total...	45	0.00%

DEM - Prosecuting Attorney			(Final)
Write-In		5	100.00%
	Total...	5	100.00%

DEM - Sheriff			(Final)
Write-In		4	100.00%
	Total...	4	100.00%

DEM - County Clerk			(Final)
Ann Manary		43	100.00%

Mt. Haley Township Precinct 1

DEM - County Clerk		(Final)
Write-In	0	0.00%
Total...	43	0.00%

DEM - County Treasurer		(Final)
Write-In	3	100.00%
Total...	3	100.00%

DEM - Register of Deeds		(Final)
Write-In	2	100.00%
Total...	2	100.00%

DEM - Drain Commissioner		(Final)
Write-In	3	100.00%
Total...	3	100.00%

DEM - County Commissioner District 4		(Final)
Connie H. Glave	45	100.00%
Write-In	0	0.00%
Total...	45	0.00%

DEM - Mt. Haley Township Supervisor		(Final)
Write-In	3	100.00%
Total...	3	100.00%

DEM - Mt. Haley Township Clerk		(Final)
Write-In	2	100.00%
Total...	2	100.00%

DEM - Mt. Haley Township Treasurer		(Final)
Write-In	2	100.00%
Total...	2	100.00%

DEM - Mt. Haley Township Trustee		(Final)
Amanda Breasbois	40	100.00%
Write-In	0	0.00%
Total...	40	0.00%

DEM - Mt. Haley Delegate Township Precinct 1-Dem		(Final)
Write-In	2	100.00%
Total...	2	100.00%

4th DIST Judge Court of Appeals Non-Incumbent		(Final)
Eric Doster	25	23.15%
Jim Howell	22	20.37%
Michael J. Kelly	32	29.63%
Paula Manderfield	29	26.85%
Write-In	0	0.00%
Total...	108	0.00%

Midland County 911 Proposal		(Final)
YES	104	65.41%
NO	55	34.59%
Total...	159	100.00%

Midland County Mosquito Abatement Proposal		(Final)
YES	106	67.09%

Mt. Haley Township Precinct 1

Midland County Mosquito Abatement Proposal		(Final)
NO	52	32.91%
Total...	158	100.00%

Midland August Primary 2008

August 5, 2008

Precinct Report

Midland County

Porter Township Precinct 1

Registration & Turnout			885
Election Day MPR Turnout		70	7.91%
Manual Entry Election Day Turnout		0	0.00%
County Clerk Turnout		0	0.00%
	Total...	70	7.91%

REP - U.S. SENATE			
Jack Hoogendyk Jr.		32	100.00%
Write-In		0	0.00%
	Total...	32	0.00%

REP - 4TH Congressional District			
Dave Camp		40	100.00%
Write-In		0	0.00%
	Total...	40	0.00%

REP - 99th State Representative District			
Bill Caul		40	100.00%
Write-In		0	0.00%
	Total...	40	0.00%

REP - Prosecuting Attorney			
Michael D. Carpenter		39	100.00%
Write-In		0	0.00%
	Total...	39	0.00%

REP - Sheriff			
Kerry LaVictoire		7	16.67%
Jerry Nielsen		35	83.33%
Write-In		0	0.00%
	Total...	42	0.00%

REP - County Clerk			
Scott I. Haines		28	75.68%
Thomas J. McCann III		9	24.32%
Write-In		0	0.00%
	Total...	37	0.00%

REP - County Treasurer			
Richard A. Enszer		38	100.00%
Write-In		0	0.00%
	Total...	38	0.00%

REP - Register of Deeds			
Julie K. Atkinson		15	35.71%
Eric Dorrien		6	14.29%
Sue Moody		21	50.00%
Write-In		0	0.00%
	Total...	42	0.00%

REP - Drain Commissioner			
Douglas D. Enos		37	100.00%
Write-In		0	0.00%
	Total...	37	0.00%

REP - County Commissioner District 3			
James M. Leigeb		39	100.00%

Porter Township Precinct 1

REP - County Commissioner District 3			
Write-In		0	0.00%
	Total...	39	0.00%

REP - Porter Township Supervisor			
Robert M. Fleming		38	100.00%
Write-In		0	0.00%
	Total...	38	0.00%

REP - Porter Township Clerk			
Marianne Corbat		40	100.00%
Write-In		0	0.00%
	Total...	40	0.00%

REP - Porter Township Treasurer			
John A. Girvin		40	100.00%
Write-In		0	0.00%
	Total...	40	0.00%

REP - Porter Township Trustee			
Laura E. Chase		37	100.00%
Write-In		0	0.00%
	Total...	37	0.00%

REP - Porter Township Delegate Township Precinct 1-Rep			
Richard D. Corbat		38	100.00%
Write-In		0	0.00%
	Total...	38	0.00%

DEM - U.S. SENATE			
Carl Levin		24	100.00%
Write-In		0	0.00%
	Total...	24	0.00%

DEM - 4TH Congressional District			
Andrew D. Concannon		16	100.00%
Write-In		0	0.00%
	Total...	16	0.00%

DEM - 99th State Representative District			
Nancy J. White		18	100.00%
Write-In		0	0.00%
	Total...	18	0.00%

DEM - Prosecuting Attorney			
Write-In		3	100.00%
	Total...	3	100.00%

DEM - Sheriff			
Write-In		4	100.00%
	Total...	4	100.00%

DEM - County Clerk			
Ann Manary		19	100.00%
Write-In		0	0.00%
	Total...	19	0.00%

Porter Township Precinct 1

DEM - County Treasurer		
Write-In	3	100.00%
Total...	3	100.00%

DEM - Register of Deeds		
Write-In	4	100.00%
Total...	4	100.00%

DEM - Drain Commissioner		
Write-In	4	100.00%
Total...	4	100.00%

DEM - County Commissioner District 3		
Write-In	4	100.00%
Total...	4	100.00%

DEM - Porter Township Supervisor		
Write-In	4	100.00%
Total...	4	100.00%

DEM - Porter Township Clerk		
Write-In	3	100.00%
Total...	3	100.00%

DEM - Porter Township Treasurer		
Write-In	3	100.00%
Total...	3	100.00%

DEM - Porter Township Trustee		
Donald Anger	18	100.00%
Write-In	0	0.00%
Total...	18	0.00%

DEM - Porter Township Delegate Township Precinct 1-Dem		
Write-In	4	100.00%
Total...	4	100.00%

4th DIST Judge Court of Appeals Non-Incumbent		
Eric Doster	14	31.82%
Jim Howell	7	15.91%
Michael J. Kelly	17	38.64%
Paula Manderfield	6	13.64%
Write-In	0	0.00%
Total...	44	0.00%

Midland County 911 Proposal		
YES	35	56.45%
NO	27	43.55%
Total...	62	100.00%

Midland County Mosquito Abatement Proposal		
YES	36	58.06%
NO	26	41.94%
Total...	62	100.00%

Midland August Primary 2008

August 5, 2008

Precinct Report

Midland County

Warren Township Precinct 1

Registration & Turnout			1,579
Election Day MPR Turnout		190	12.03%
Manual Entry Election Day Turnout		0	0.00%
County Clerk Turnout		0	0.00%
	Total...	190	12.03%

REP - U.S. SENATE			(Final)
Jack Hoogendyk Jr.		88	100.00%
Write-In		0	0.00%
	Total...	88	0.00%

REP - 4TH Congressional District			(Final)
Dave Camp		107	100.00%
Write-In		0	0.00%
	Total...	107	0.00%

REP - 99th State Representative District			(Final)
Bill Caul		102	100.00%
Write-In		0	0.00%
	Total...	102	0.00%

REP - Prosecuting Attorney			(Final)
Michael D. Carpenter		93	100.00%
Write-In		0	0.00%
	Total...	93	0.00%

REP - Sheriff			(Final)
Kerry LaVictoire		31	25.20%
Jerry Nielsen		92	74.80%
Write-In		0	0.00%
	Total...	123	0.00%

REP - County Clerk			(Final)
Scott I. Haines		51	49.51%
Thomas J. McCann III		52	50.49%
Write-In		0	0.00%
	Total...	103	0.00%

REP - County Treasurer			(Final)
Richard A. Enszer		87	100.00%
Write-In		0	0.00%
	Total...	87	0.00%

REP - Register of Deeds			(Final)
Julie K. Atkinson		32	28.83%
Eric Dorrien		41	36.94%
Sue Moody		38	34.23%
Write-In		0	0.00%
	Total...	111	0.00%

REP - Drain Commissioner			(Final)
Douglas D. Enos		89	100.00%
Write-In		0	0.00%
	Total...	89	0.00%

REP - County Commissioner District 1			(Final)
Walter Woodruff		88	100.00%

Warren Township Precinct 1

REP - County Commissioner District 1			(Final)
Write-In		0	0.00%
	Total...	88	0.00%

REP - Warren Townsip Supervisor			(Final)
James Michael Acker		101	100.00%
Write-In		0	0.00%
	Total...	101	0.00%

REP - Warren Township Clerk			(Final)
Linda Sue Anthony		101	100.00%
Write-In		0	0.00%
	Total...	101	0.00%

REP - Warren Township Treasurer			(Final)
Carla J. Stremlow		100	100.00%
Write-In		0	0.00%
	Total...	100	0.00%

REP - Warren Township Trustee			(Final)
Write-In		9	100.00%
	Total...	9	100.00%

REP - Warren Township Delegate Precinct 1-Rep			(Final)
Write-In		4	100.00%
	Total...	4	100.00%

DEM - U.S. SENATE			(Final)
Carl Levin		44	100.00%
Write-In		0	0.00%
	Total...	44	0.00%

DEM - 4TH Congressional District			(Final)
Andrew D. Concannon		38	100.00%
Write-In		0	0.00%
	Total...	38	0.00%

DEM - 99th State Representative District			(Final)
Nancy J. White		40	100.00%
Write-In		0	0.00%
	Total...	40	0.00%

DEM - Prosecuting Attorney			(Final)
Write-In		1	100.00%
	Total...	1	100.00%

DEM - Sheriff			(Final)
Write-In		1	100.00%
	Total...	1	100.00%

DEM - County Clerk			(Final)
Ann Manary		39	100.00%
Write-In		0	0.00%
	Total...	39	0.00%

Warren Township Precinct 1

DEM - County Treasurer		(Final)
Write-In	1	100.00%
Total...	1	100.00%

DEM - Register of Deeds		(Final)
Write-In	1	100.00%
Total...	1	100.00%

DEM - Drain Commissioner		(Final)
Write-In	1	100.00%
Total...	1	100.00%

DEM - County Commissioner District 1		(Final)
Howard G. Schoenherr	28	100.00%
Write-In	0	0.00%
Total...	28	0.00%

DEM - Warren Townsip Supervisor		(Final)
Write-In	3	100.00%
Total...	3	100.00%

DEM - Warren Township Clerk		(Final)
Write-In	2	100.00%
Total...	2	100.00%

DEM - Warren Township Treasurer		(Final)
Write-In	2	100.00%
Total...	2	100.00%

DEM - Warren Township Trustee		(Final)
Gene F. Rydman	38	100.00%
Write-In	0	0.00%
Total...	38	0.00%

DEM - Warren Township Delegate Precinct 1-Dem		(Final)
Richard A. McInerney	40	100.00%
Write-In	0	0.00%
Total...	40	0.00%

4th DIST Judge Court of Appeals Non-Incumbent		(Final)
Eric Doster	24	23.30%
Jim Howell	16	15.53%
Michael J. Kelly	31	30.10%
Paula Manderfield	32	31.07%
Write-In	0	0.00%
Total...	103	0.00%

Midland County 911 Proposal		(Final)
YES	121	70.35%
NO	51	29.65%
Total...	172	100.00%

Midland County Mosquito Abatement Proposal		(Final)
YES	127	71.35%
NO	51	28.65%
Total...	178	100.00%

Warren Township Precinct 1

Coleman Area Library Proposal		(Final)
YES	147	85.96%
NO	24	14.04%
Total...	171	100.00%

Midland August Primary 2008

August 5, 2008

Precinct Report

Midland County

City of Coleman

Registration & Turnout			949
Election Day MPR Turnout		112	11.80%
Manual Entry Election Day Turnout		0	0.00%
County Clerk Turnout		0	0.00%
	Total...	112	11.80%

REP - U.S. SENATE			(Final)
Jack Hoogendyk Jr.		53	100.00%
Write-In		0	0.00%
	Total...	53	0.00%

REP - 4TH Congressional District			(Final)
Dave Camp		67	100.00%
Write-In		0	0.00%
	Total...	67	0.00%

REP - 99th State Representative District			(Final)
Bill Caul		65	100.00%
Write-In		0	0.00%
	Total...	65	0.00%

REP - Prosecuting Attorney			(Final)
Michael D. Carpenter		61	100.00%
Write-In		0	0.00%
	Total...	61	0.00%

REP - Sheriff			(Final)
Kerry LaVictoire		9	12.00%
Jerry Nielsen		66	88.00%
Write-In		0	0.00%
	Total...	75	0.00%

REP - County Clerk			(Final)
Scott I. Haines		45	72.58%
Thomas J. McCann III		17	27.42%
Write-In		0	0.00%
	Total...	62	0.00%

REP - County Treasurer			(Final)
Richard A. Enszer		60	100.00%
Write-In		0	0.00%
	Total...	60	0.00%

REP - Register of Deeds			(Final)
Julie K. Atkinson		17	26.98%
Eric Dorrien		27	42.86%
Sue Moody		19	30.16%
Write-In		0	0.00%
	Total...	63	0.00%

REP - Drain Commissioner			(Final)
Douglas D. Enos		58	100.00%
Write-In		0	0.00%
	Total...	58	0.00%

REP - County Commissioner District 1			(Final)
Walter Woodruff		56	100.00%

City of Coleman

REP - County Commissioner District 1			(Final)
Write-In		0	0.00%
	Total...	56	0.00%

REP - City of Coleman Delegate Precinct 1-Rep			(Final)
Write-In		4	100.00%
	Total...	4	100.00%

DEM - U.S. SENATE			(Final)
Carl Levin		27	100.00%
Write-In		0	0.00%
	Total...	27	0.00%

DEM - 4TH Congressional District			(Final)
Andrew D. Concannon		25	100.00%
Write-In		0	0.00%
	Total...	25	0.00%

DEM - 99th State Representative District			(Final)
Nancy J. White		23	100.00%
Write-In		0	0.00%
	Total...	23	0.00%

DEM - Prosecuting Attorney			(Final)
Write-In		2	100.00%
	Total...	2	100.00%

DEM - Sheriff			(Final)
Write-In		4	100.00%
	Total...	4	100.00%

DEM - County Clerk			(Final)
Ann Manary		24	100.00%
Write-In		0	0.00%
	Total...	24	0.00%

DEM - County Treasurer			(Final)
Write-In		3	100.00%
	Total...	3	100.00%

DEM - Register of Deeds			(Final)
Write-In		3	100.00%
	Total...	3	100.00%

DEM - Drain Commissioner			(Final)
Write-In		3	100.00%
	Total...	3	100.00%

DEM - County Commissioner District 1			(Final)
Howard G. Schoenherr		19	95.00%
Write-In		1	5.00%
	Total...	20	100.00%

DEM - City of Coleman Delegate Precinct 1-Dem			(Final)
Write-In		5	100.00%
	Total...	5	100.00%

City of Coleman

4th DIST Judge Court of Appeals Non-Incumbent		(Final)
Eric Doster	14	25.93%
Jim Howell	10	18.52%
Michael J. Kelly	15	27.78%
Paula Mandertield	15	27.78%
Write-In	0	0.00%
Total...	54	0.00%

Midland County 911 Proposal		(Final)
YES	75	79.79%
NO	19	20.21%
Total...	94	100.00%

Midland County Mosquito Abatement Proposal		(Final)
YES	73	77.66%
NO	21	22.34%
Total...	94	100.00%

Coleman Area Library Proposal		(Final)
YES	94	86.24%
NO	15	13.76%
Total...	109	100.00%

Missaukee Co

				Congressional				Legislative			County				
				United States Senator		4th District Rep		103rd State Representative			Prosecutor	Sheriff	Clerk-Reg	Treas	Rd Comm
Registed Voters	% of Voters	Poll Book	Township or City	Hoogendyk	Levin	Camp	Concannon	Ryan	Yantiss	Sheltrown	Donnelly	Bosscher	Flore	Hancock	Lutke
342	20%	67	Aetna	47	5	56	4	31	10	5	51	52	55	54	51
398	11%	45	Bloomfield	29	8	32	6	19	11	8	31	32	31	30	28
406	26%	104	Butterfield	56	18	72	11	34	16	16	60	69	64	61	63
987	14%	135	Caldwell	77	18	90	17	54	21	21	76	82	81	83	80
643	12%	76	Clam Union	56	10	62	10	46	7	11	58	60	60	58	59
131	31%	41	Enterprise	23	6	31	5	20	9	5	27	30	28	29	29
847	10%	81	Forest	31	24	45	19	18	24	22	36	40	40	41	40
177	21%	37	Holland	16	14	18	12	11	6	14	17	22	17	19	18
2,090	13%	274	Lake	161	48	188	45	107	68	50	172	181	184	187	178
479	21%	100	Norwich	43	32	53	26	33	11	31	49	48	48	48	48
341	17%	59	Pioneer	25	8	32	6	18	5	6	31	33	31	33	29
784	8%	62	Reeder	40	7	51	6	25	20	7	43	48	43	46	45
1,020	7%	76	Richland	58	1	69	1	40	20	0	68	67	63	69	71
676	16%	106	Riverside	82	2	95	1	46	36	2	92	96	96	92	93
348	14%	50	West Branch	16	14	23	9	13	7	14	23	23	24	25	24
609	12%	75	Lake City	41	24	45	21	29	13	24	40	41	41	46	45
432	16%	68	McBain	50	5	59	5	33	16	5	56	54	58	58	57
10,710	14%	1,456		851	244	1,021	204	577	300	241	930	978	964	979	958

2008 AUG -8 AM 10:05
DEPARTMENT OF STATE

	County									Non Partisan Judicial				Township					
														AETNA					
	Dist 1	Comm District 2		Dist 4	Dist 5	Commisssioner District 6			Dist 7	4th District Court of Appeals Judge				Super	Clerk	Treas	Trustees		
Township or City	**Bridson**	**Whipple**	**Renner**	**Rogers**	**Vivian**	**Clark**	**Hughston**	**Shaarda**	**Zuiderveen**	**Doster**	**Howell**	**Kelly**	**Manderfield**	**Huttenga**	**Tucker**	**Jenema**	**Dick**	**Schoo**	
Aetna									55	6	6	16	7	51	52	54	53	38	
Bloomfield	31									9	1	12	10						
Butterfield									71	15	6	15	11						
Caldwell	81									12	7	22	14						
Clam Union									56	22	9	17	5						
Enterprise		31	3							2	3	5	8						
Forest										7	8	21	9						
Holland									16	6	5	9	2						
Lake 1-A	36			153						23	18	79	47						
Lake 1-B																			
Norwich		52	28							5	5	22	22						
Pioneer		27	8							1	3	6	4						
Reeder						16	22	11		8	2	14	4						
Richland					71					16	0	13	3						
Riverside						22	60	21		16	4	18	11						
West Branch		23	11							4	2	5	2						
Lake City										10	2	14	16						
McBain					56					11	3	18	2						
Totals	148	133	50	153	127	38	82	32	198	173	84	306	177	51	52	54	53	38	0

Statement of Votes Cast
Monroe County
August 2008
SOVC For Jurisdiction Wide, All Counters, All Races
Official results

	TURN OUT		
	Reg. Voters	Cards Cast	% Turnout
Jurisdiction Wide			
City of Luna Pier, Precinct 1	1133	243	21.45%
City of Milan, Precinct 1	1363	99	7.26%
City of Monroe, Precinct 1	2537	322	12.69%
City of Monroe, Precinct 2	2393	253	10.57%
City of Monroe, Precinct 3N	1201	106	8.83%
City of Monroe, Precinct 3S	1397	94	6.73%
City of Monroe, Precinct 4	2679	489	18.25%
City of Monroe, Precinct 5	2833	646	22.80%
City of Monroe, Precinct 6	2498	421	16.85%
City of Petersburg, Precinct 1	785	94	11.97%
Ash Township, Precinct 1	2191	361	16.48%
Ash Township, Precinct 2	2016	284	14.09%
Ash Township, Precinct 3	1758	278	15.81%
Bedford Township, Precinct 1	1089	163	14.97%
Bedford Township, Precinct 2	1761	335	19.02%
Bedford Township, Precinct 3	1550	270	17.42%
Bedford Township, Precinct 4	2088	403	19.30%
Bedford Township, Precinct 5	1820	381	20.93%
Bedford Township, Precinct 6	2103	490	23.30%
Bedford Township, Precinct 7	1731	320	18.49%
Bedford Township, Precinct 8	1742	415	23.82%
Bedford Township, Precinct 9	1124	259	23.04%
Bedford Township, Precinct 10	1237	214	17.30%
Bedford Township, Precinct 11	2182	449	20.58%
Bedford Township, Precinct 12	1418	274	19.32%
Bedford Township, Precinct 13	1652	320	19.37%
Bedford Township, Precinct 14	1826	183	10.02%
Berlin Township, Precinct 1	1465	139	9.49%
Berlin Township, Precinct 2	2363	295	12.48%
Berlin Township, Precinct 3	1150	373	32.43%
Berlin Township, Precinct 4	1772	370	20.88%
Dundee Township, Precinct 1	1867	156	8.36%
Dundee Township, Precinct 2	1969	157	7.97%
Dundee Township, Precinct 3	1208	122	10.10%
Erie Township, Precinct 1	1753	537	30.63%
Erie Township, Precinct 2	1578	324	20.53%
Exeter Township, Precinct 1	1363	238	17.46%
Exeter Township, Precinct 2	1505	193	12.82%
Frenchtown Township, Precinct 1	621	103	16.59%
Frenchtown Township, Precinct 2	1240	206	16.61%
Frenchtown Township, Precinct 3	1242	261	21.01%
Frenchtown Township, Precinct 4	2134	293	13.73%
Frenchtown Township, Precinct 5	2626	179	6.82%
Frenchtown Township, Precinct 6	1963	314	16.00%
Frenchtown Township, Precinct 7	2386	508	21.29%
Frenchtown Township, Precinct 8	1493	225	15.07%
Frenchtown Township, Precinct 9	1432	231	16.13%
Ida Township, Precinct 1	2112	194	9.19%
Ida Township, Precinct 2	1921	254	13.22%
LaSalle Township, Precinct 1	1627	248	15.24%
LaSalle Township, Precinct 2	2019	303	15.01%
London Township, Precinct 1	2216	235	10.60%
Milan Township, Precinct 1	1346	174	12.93%
Monroe Charter Township, Precinct 1	1303	208	15.96%
Monroe Charter Township, Precinct 2	1482	115	7.76%
Monroe Charter Township, Precinct 3	1066	229	21.48%
Monroe Charter Township, Precinct 4	2260	302	13.36%
Monroe Charter Township, Precinct 5	2151	439	20.41%
Monroe Charter Township, Precinct 6	1719	264	15.36%

Statement of Votes Cast
Monroe County
August 2008
SOVC For Jurisdiction Wide, All Counters, All Races
Official results

	TURN OUT		
	Reg. Voters	Cards Cast	% Turnout
Raisinville Township, Precinct 1	2088	385	18.44%
Raisinville Township, Precinct 2	2250	278	12.36%
Summerfield Township, Precinct 1	2489	222	8.92%
Whiteford Township, Precinct 1	1828	257	14.06%
Whiteford Township, Precinct 2	1451	170	11.72%
Total	112565	17667	15.69%

Statement of Votes Cast
Monroe County
August 2008
SOVC For Jurisdiction Wide, All Counters, All Races
Official results

	United States Senator						
	Reg. Voters	Vote For	Total Votes	Jack Hoogendyk, Jr. (REP)		Write-In Votes	
Jurisdiction Wide							
City of Luna Pier, Precinct 1	1133	1	29	29	100.00%	0	0.00%
City of Milan, Precinct 1	1363	1	38	38	100.00%	0	0.00%
City of Monroe, Precinct 1	2537	1	51	51	100.00%	0	0.00%
City of Monroe, Precinct 2	2393	1	46	46	100.00%	0	0.00%
City of Monroe, Precinct 3N	1201	1	12	12	100.00%	0	0.00%
City of Monroe, Precinct 3S	1397	1	13	13	100.00%	0	0.00%
City of Monroe, Precinct 4	2679	1	92	92	100.00%	0	0.00%
City of Monroe, Precinct 5	2833	1	88	88	100.00%	0	0.00%
City of Monroe, Precinct 6	2498	1	71	70	98.59%	1	1.41%
City of Petersburg, Precinct 1	785	1	21	21	100.00%	0	0.00%
Ash Township, Precinct 1	2191	1	45	45	100.00%	0	0.00%
Ash Township, Precinct 2	2016	1	49	49	100.00%	0	0.00%
Ash Township, Precinct 3	1758	1	43	42	97.67%	1	2.33%
Bedford Township, Precinct 1	1089	1	52	52	100.00%	0	0.00%
Bedford Township, Precinct 2	1761	1	120	119	99.17%	1	0.83%
Bedford Township, Precinct 3	1550	1	65	65	100.00%	0	0.00%
Bedford Township, Precinct 4	2088	1	142	142	100.00%	0	0.00%
Bedford Township, Precinct 5	1820	1	127	127	100.00%	0	0.00%
Bedford Township, Precinct 6	2103	1	160	160	100.00%	0	0.00%
Bedford Township, Precinct 7	1731	1	94	94	100.00%	0	0.00%
Bedford Township, Precinct 8	1742	1	162	162	100.00%	0	0.00%
Bedford Township, Precinct 9	1124	1	83	83	100.00%	0	0.00%
Bedford Township, Precinct 10	1237	1	71	71	100.00%	0	0.00%
Bedford Township, Precinct 11	2182	1	161	161	100.00%	0	0.00%
Bedford Township, Precinct 12	1418	1	116	114	98.28%	2	1.72%
Bedford Township, Precinct 13	1652	1	93	92	98.92%	1	1.08%
Bedford Township, Precinct 14	1826	1	32	32	100.00%	0	0.00%
Berlin Township, Precinct 1	1465	1	18	18	100.00%	0	0.00%
Berlin Township, Precinct 2	2363	1	57	57	100.00%	0	0.00%
Berlin Township, Precinct 3	1150	1	40	40	100.00%	0	0.00%
Berlin Township, Precinct 4	1772	1	46	46	100.00%	0	0.00%
Dundee Township, Precinct 1	1867	1	37	37	100.00%	0	0.00%
Dundee Township, Precinct 2	1969	1	41	41	100.00%	0	0.00%
Dundee Township, Precinct 3	1208	1	31	31	100.00%	0	0.00%
Erie Township, Precinct 1	1753	1	32	32	100.00%	0	0.00%
Erie Township, Precinct 2	1578	1	18	18	100.00%	0	0.00%
Exeter Township, Precinct 1	1363	1	41	41	100.00%	0	0.00%
Exeter Township, Precinct 2	1505	1	42	42	100.00%	0	0.00%
Frenchtown Township, Precinct 1	621	1	22	22	100.00%	0	0.00%
Frenchtown Township, Precinct 2	1240	1	29	28	96.55%	1	3.45%
Frenchtown Township, Precinct 3	1242	1	30	30	100.00%	0	0.00%
Frenchtown Township, Precinct 4	2134	1	62	62	100.00%	0	0.00%
Frenchtown Township, Precinct 5	2626	1	27	27	100.00%	0	0.00%
Frenchtown Township, Precinct 6	1963	1	42	42	100.00%	0	0.00%
Frenchtown Township, Precinct 7	2386	1	83	83	100.00%	0	0.00%
Frenchtown Township, Precinct 8	1493	1	43	43	100.00%	0	0.00%
Frenchtown Township, Precinct 9	1432	1	28	28	100.00%	0	0.00%
Ida Township, Precinct 1	2112	1	65	64	98.46%	1	1.54%
Ida Township, Precinct 2	1921	1	70	70	100.00%	0	0.00%
LaSalle Township, Precinct 1	1627	1	53	53	100.00%	0	0.00%
LaSalle Township, Precinct 2	2019	1	67	66	98.51%	1	1.49%
London Township, Precinct 1	2216	1	39	39	100.00%	0	0.00%
Milan Township, Precinct 1	1346	1	41	41	100.00%	0	0.00%
Monroe Charter Township, Precinct 1	1303	1	46	46	100.00%	0	0.00%
Monroe Charter Township, Precinct 2	1482	1	18	18	100.00%	0	0.00%
Monroe Charter Township, Precinct 3	1066	1	30	30	100.00%	0	0.00%
Monroe Charter Township, Precinct 4	2260	1	67	67	100.00%	0	0.00%
Monroe Charter Township, Precinct 5	2151	1	79	79	100.00%	0	0.00%
Monroe Charter Township, Precinct 6	1719	1	76	76	100.00%	0	0.00%

Statement of Votes Cast
Monroe County
August 2008
SOVC For Jurisdiction Wide, All Counters, All Races
Official results

	United States Senator						
	Reg. Voters	Vote For	Total Votes	Jack Hoogendyk, Jr. (REP)		Write-In Votes	
Raisinville Township, Precinct 1	2088	1	97	97	100.00%	0	0.00%
Raisinville Township, Precinct 2	2250	1	73	73	100.00%	0	0.00%
Summerfield Township, Precinct 1	2489	1	72	72	100.00%	0	0.00%
Whiteford Township, Precinct 1	1828	1	91	90	98.90%	1	1.10%
Whiteford Township, Precinct 2	1451	1	59	59	100.00%	0	0.00%
Total	112565	64	3888	3878	99.74%	10	0.26%

Statement of Votes Cast
Monroe County
August 2008
SOVC For Jurisdiction Wide, All Counters, All Races
Official results

	Rep in Congress						
	Reg. Voters	Vote For	Total Votes	John J. Lynch (REP)		Write-In Votes	
Jurisdiction Wide							
City of Luna Pier, Precinct 1	1133	1	27	27	100.00%	0	0.00%
City of Milan, Precinct 1	1363	1	39	39	100.00%	0	0.00%
City of Monroe, Precinct 1	2537	1	49	49	100.00%	0	0.00%
City of Monroe, Precinct 2	2393	1	47	47	100.00%	0	0.00%
City of Monroe, Precinct 3N	1201	1	13	13	100.00%	0	0.00%
City of Monroe, Precinct 3S	1397	1	14	14	100.00%	0	0.00%
City of Monroe, Precinct 4	2679	1	92	91	98.91%	1	1.09%
City of Monroe, Precinct 5	2833	1	88	88	100.00%	0	0.00%
City of Monroe, Precinct 6	2498	1	73	71	97.26%	2	2.74%
City of Petersburg, Precinct 1	785	1	21	21	100.00%	0	0.00%
Ash Township, Precinct 1	2191	1	44	44	100.00%	0	0.00%
Ash Township, Precinct 2	2016	1	50	50	100.00%	0	0.00%
Ash Township, Precinct 3	1758	1	42	42	100.00%	0	0.00%
Bedford Township, Precinct 1	1089	1	52	52	100.00%	0	0.00%
Bedford Township, Precinct 2	1761	1	118	117	99.15%	1	0.85%
Bedford Township, Precinct 3	1550	1	64	64	100.00%	0	0.00%
Bedford Township, Precinct 4	2088	1	140	140	100.00%	0	0.00%
Bedford Township, Precinct 5	1820	1	125	125	100.00%	0	0.00%
Bedford Township, Precinct 6	2103	1	159	159	100.00%	0	0.00%
Bedford Township, Precinct 7	1731	1	91	91	100.00%	0	0.00%
Bedford Township, Precinct 8	1742	1	162	162	100.00%	0	0.00%
Bedford Township, Precinct 9	1124	1	81	81	100.00%	0	0.00%
Bedford Township, Precinct 10	1237	1	72	72	100.00%	0	0.00%
Bedford Township, Precinct 11	2182	1	161	161	100.00%	0	0.00%
Bedford Township, Precinct 12	1418	1	112	111	99.11%	1	0.89%
Bedford Township, Precinct 13	1652	1	98	97	98.98%	1	1.02%
Bedford Township, Precinct 14	1826	1	32	32	100.00%	0	0.00%
Berlin Township, Precinct 1	1465	1	18	18	100.00%	0	0.00%
Berlin Township, Precinct 2	2363	1	59	58	98.31%	1	1.69%
Berlin Township, Precinct 3	1150	1	42	42	100.00%	0	0.00%
Berlin Township, Precinct 4	1772	1	47	47	100.00%	0	0.00%
Dundee Township, Precinct 1	1867	1	35	35	100.00%	0	0.00%
Dundee Township, Precinct 2	1969	1	41	41	100.00%	0	0.00%
Dundee Township, Precinct 3	1208	1	31	31	100.00%	0	0.00%
Erie Township, Precinct 1	1753	1	29	29	100.00%	0	0.00%
Erie Township, Precinct 2	1578	1	17	17	100.00%	0	0.00%
Exeter Township, Precinct 1	1363	1	43	43	100.00%	0	0.00%
Exeter Township, Precinct 2	1505	1	42	42	100.00%	0	0.00%
Frenchtown Township, Precinct 1	621	1	23	23	100.00%	0	0.00%
Frenchtown Township, Precinct 2	1240	1	28	27	96.43%	1	3.57%
Frenchtown Township, Precinct 3	1242	1	30	30	100.00%	0	0.00%
Frenchtown Township, Precinct 4	2134	1	62	62	100.00%	0	0.00%
Frenchtown Township, Precinct 5	2626	1	28	28	100.00%	0	0.00%
Frenchtown Township, Precinct 6	1963	1	44	44	100.00%	0	0.00%
Frenchtown Township, Precinct 7	2386	1	84	84	100.00%	0	0.00%
Frenchtown Township, Precinct 8	1493	1	41	41	100.00%	0	0.00%
Frenchtown Township, Precinct 9	1432	1	26	26	100.00%	0	0.00%
Ida Township, Precinct 1	2112	1	66	65	98.48%	1	1.52%
Ida Township, Precinct 2	1921	1	72	72	100.00%	0	0.00%
LaSalle Township, Precinct 1	1627	1	48	48	100.00%	0	0.00%
LaSalle Township, Precinct 2	2019	1	68	67	98.53%	1	1.47%
London Township, Precinct 1	2216	1	39	39	100.00%	0	0.00%
Milan Township, Precinct 1	1346	1	41	41	100.00%	0	0.00%
Monroe Charter Township, Precinct 1	1303	1	45	45	100.00%	0	0.00%
Monroe Charter Township, Precinct 2	1482	1	18	18	100.00%	0	0.00%
Monroe Charter Township, Precinct 3	1066	1	30	30	100.00%	0	0.00%
Monroe Charter Township, Precinct 4	2260	1	66	66	100.00%	0	0.00%
Monroe Charter Township, Precinct 5	2151	1	82	82	100.00%	0	0.00%
Monroe Charter Township, Precinct 6	1719	1	73	73	100.00%	0	0.00%

Statement of Votes Cast
Monroe County
August 2008
SOVC For Jurisdiction Wide, All Counters, All Races
Official results

	Rep in Congress						
	Reg. Voters	Vote For	Total Votes	John J. Lynch (REP)		Write-In Votes	
Raisinville Township, Precinct 1	2088	1	93	93	100.00%	0	0.00%
Raisinville Township, Precinct 2	2250	1	72	72	100.00%	0	0.00%
Summerfield Township, Precinct 1	2489	1	72	72	100.00%	0	0.00%
Whiteford Township, Precinct 1	1828	1	89	89	100.00%	0	0.00%
Whiteford Township, Precinct 2	1451	1	58	58	100.00%	0	0.00%
Total	112565	64	3868	3858	99.74%	10	0.26%

Statement of Votes Cast
Monroe County
August 2008
SOVC For Jurisdiction Wide, All Counters, All Races
Official results

STATE REP 55TH

	Reg. Voters	Vote For	Total Votes	Ken Devee (REP)		Paul S. Jensen (REP)		Frank Moynihan (REP)	
Jurisdiction Wide									
City of Luna Pier, Precinct 1	-	-	-	-	-	-	-	-	-
City of Milan, Precinct 1	1363	1	39	25	64.10%	7	17.95%	7	17.95%
City of Monroe, Precinct 1	-	-	-	-	-	-	-	-	-
City of Monroe, Precinct 2	-	-	-	-	-	-	-	-	-
City of Monroe, Precinct 3N	-	-	-	-	-	-	-	-	-
City of Monroe, Precinct 3S	-	-	-	-	-	-	-	-	-
City of Monroe, Precinct 4	-	-	-	-	-	-	-	-	-
City of Monroe, Precinct 5	-	-	-	-	-	-	-	-	-
City of Monroe, Precinct 6	-	-	-	-	-	-	-	-	-
City of Petersburg, Precinct 1	785	1	21	11	52.38%	5	23.81%	5	23.81%
Ash Township, Precinct 1	-	-	-	-	-	-	-	-	-
Ash Township, Precinct 2	-	-	-	-	-	-	-	-	-
Ash Township, Precinct 3	-	-	-	-	-	-	-	-	-
Bedford Township, Precinct 1	1089	1	56	12	21.43%	25	44.64%	19	33.93%
Bedford Township, Precinct 2	1761	1	120	29	24.17%	45	37.50%	46	38.33%
Bedford Township, Precinct 3	1550	1	66	17	25.76%	32	48.48%	17	25.76%
Bedford Township, Precinct 4	2088	1	131	36	27.48%	52	39.69%	43	32.82%
Bedford Township, Precinct 5	1820	1	120	41	34.17%	37	30.83%	42	35.00%
Bedford Township, Precinct 6	2103	1	145	30	20.69%	64	44.14%	51	35.17%
Bedford Township, Precinct 7	1731	1	83	18	21.69%	20	24.10%	44	53.01%
Bedford Township, Precinct 8	1742	1	147	34	23.13%	59	40.14%	54	36.73%
Bedford Township, Precinct 9	1124	1	78	14	17.95%	22	28.21%	42	53.85%
Bedford Township, Precinct 10	1237	1	62	17	27.42%	24	38.71%	21	33.87%
Bedford Township, Precinct 11	2182	1	152	49	32.24%	61	40.13%	42	27.63%
Bedford Township, Precinct 12	1418	1	106	29	27.36%	34	32.08%	43	40.57%
Bedford Township, Precinct 13	1652	1	84	20	23.81%	29	34.52%	34	40.48%
Bedford Township, Precinct 14	1826	1	30	6	20.00%	10	33.33%	14	46.67%
Berlin Township, Precinct 1	-	-	-	-	-	-	-	-	-
Berlin Township, Precinct 2	-	-	-	-	-	-	-	-	-
Berlin Township, Precinct 3	-	-	-	-	-	-	-	-	-
Berlin Township, Precinct 4	-	-	-	-	-	-	-	-	-
Dundee Township, Precinct 1	1867	1	38	23	60.53%	3	7.89%	12	31.58%
Dundee Township, Precinct 2	1969	1	41	25	60.98%	6	14.63%	9	21.95%
Dundee Township, Precinct 3	1208	1	32	17	53.13%	8	25.00%	7	21.88%
Erie Township, Precinct 1	1753	1	27	6	22.22%	11	40.74%	10	37.04%
Erie Township, Precinct 2	1578	1	17	8	47.06%	6	35.29%	3	17.65%
Exeter Township, Precinct 1	-	-	-	-	-	-	-	-	-
Exeter Township, Precinct 2	-	-	-	-	-	-	-	-	-
Frenchtown Township, Precinct 1	-	-	-	-	-	-	-	-	-
Frenchtown Township, Precinct 2	-	-	-	-	-	-	-	-	-
Frenchtown Township, Precinct 3	-	-	-	-	-	-	-	-	-
Frenchtown Township, Precinct 4	-	-	-	-	-	-	-	-	-
Frenchtown Township, Precinct 5	-	-	-	-	-	-	-	-	-
Frenchtown Township, Precinct 6	-	-	-	-	-	-	-	-	-
Frenchtown Township, Precinct 7	-	-	-	-	-	-	-	-	-
Frenchtown Township, Precinct 8	-	-	-	-	-	-	-	-	-
Frenchtown Township, Precinct 9	-	-	-	-	-	-	-	-	-
Ida Township, Precinct 1	-	-	-	-	-	-	-	-	-
Ida Township, Precinct 2	-	-	-	-	-	-	-	-	-
LaSalle Township, Precinct 1	-	-	-	-	-	-	-	-	-
LaSalle Township, Precinct 2	-	-	-	-	-	-	-	-	-
London Township, Precinct 1	-	-	-	-	-	-	-	-	-
Milan Township, Precinct 1	1346	1	38	24	63.16%	6	15.79%	8	21.05%
Monroe Charter Township, Precinct 1	-	-	-	-	-	-	-	-	-
Monroe Charter Township, Precinct 2	-	-	-	-	-	-	-	-	-
Monroe Charter Township, Precinct 3	-	-	-	-	-	-	-	-	-
Monroe Charter Township, Precinct 4	-	-	-	-	-	-	-	-	-
Monroe Charter Township, Precinct 5	-	-	-	-	-	-	-	-	-
Monroe Charter Township, Precinct 6	-	-	-	-	-	-	-	-	-

Statement of Votes Cast
Monroe County
August 2008
SOVC For Jurisdiction Wide, All Counters, All Races
Official results

	STATE REP 55TH								
	Reg. Voters	Vote For	Total Votes	Ken Devee (REP)		Paul S. Jensen (REP)		Frank Moynihan (REP)	
Raisinville Township, Precinct 1	-	-	-	-	-	-	-	-	-
Raisinville Township, Precinct 2	-	-	-	-	-	-	-	-	-
Summerfield Township, Precinct 1	2489	1	67	36	53.73%	12	17.91%	19	28.36%
Whiteford Township, Precinct 1	1828	1	81	33	40.74%	22	27.16%	26	32.10%
Whiteford Township, Precinct 2	1451	1	56	12	21.43%	19	33.93%	25	44.64%
Total	40960	25	1837	572	31.14%	619	33.70%	643	35.00%

Statement of Votes Cast
Monroe County
August 2008
SOVC For Jurisdiction Wide, All Counters, All Races
Official results

	STATE REP 55TH	
	Write-In Votes	
Jurisdiction Wide		
City of Luna Pier, Precinct 1	-	-
City of Milan, Precinct 1	0	0.00%
City of Monroe, Precinct 1	-	-
City of Monroe, Precinct 2	-	-
City of Monroe, Precinct 3N	-	-
City of Monroe, Precinct 3S	-	-
City of Monroe, Precinct 4	-	-
City of Monroe, Precinct 5	-	-
City of Monroe, Precinct 6	-	-
City of Petersburg, Precinct 1	0	0.00%
Ash Township, Precinct 1	-	-
Ash Township, Precinct 2	-	-
Ash Township, Precinct 3	-	-
Bedford Township, Precinct 1	0	0.00%
Bedford Township, Precinct 2	0	0.00%
Bedford Township, Precinct 3	0	0.00%
Bedford Township, Precinct 4	0	0.00%
Bedford Township, Precinct 5	0	0.00%
Bedford Township, Precinct 6	0	0.00%
Bedford Township, Precinct 7	1	1.20%
Bedford Township, Precinct 8	0	0.00%
Bedford Township, Precinct 9	0	0.00%
Bedford Township, Precinct 10	0	0.00%
Bedford Township, Precinct 11	0	0.00%
Bedford Township, Precinct 12	0	0.00%
Bedford Township, Precinct 13	1	1.19%
Bedford Township, Precinct 14	0	0.00%
Berlin Township, Precinct 1	-	-
Berlin Township, Precinct 2	-	-
Berlin Township, Precinct 3	-	-
Berlin Township, Precinct 4	-	-
Dundee Township, Precinct 1	0	0.00%
Dundee Township, Precinct 2	1	2.44%
Dundee Township, Precinct 3	0	0.00%
Erie Township, Precinct 1	0	0.00%
Erie Township, Precinct 2	0	0.00%
Exeter Township, Precinct 1	-	-
Exeter Township, Precinct 2	-	-
Frenchtown Township, Precinct 1	-	-
Frenchtown Township, Precinct 2	-	-
Frenchtown Township, Precinct 3	-	-
Frenchtown Township, Precinct 4	-	-
Frenchtown Township, Precinct 5	-	-
Frenchtown Township, Precinct 6	-	-
Frenchtown Township, Precinct 7	-	-
Frenchtown Township, Precinct 8	-	-
Frenchtown Township, Precinct 9	-	-
Ida Township, Precinct 1	-	-
Ida Township, Precinct 2	-	-
LaSalle Township, Precinct 1	-	-
LaSalle Township, Precinct 2	-	-
London Township, Precinct 1	-	-
Milan Township, Precinct 1	0	0.00%
Monroe Charter Township, Precinct 1	-	-
Monroe Charter Township, Precinct 2	-	-
Monroe Charter Township, Precinct 3	-	-
Monroe Charter Township, Precinct 4	-	-
Monroe Charter Township, Precinct 5	-	-
Monroe Charter Township, Precinct 6	-	-

Statement of Votes Cast
Monroe County
August 2008
SOVC For Jurisdiction Wide, All Counters, All Races
Official results

	STATE REP 55TH	
	Write-In Votes	
Raisinville Township, Precinct 1	-	-
Raisinville Township, Precinct 2	-	-
Summerfield Township, Precinct 1	0	0.00%
Whiteford Township, Precinct 1	0	0.00%
Whiteford Township, Precinct 2	0	0.00%
Total	3	0.16%

Statement of Votes Cast
Monroe County
August 2008
SOVC For Jurisdiction Wide, All Counters, All Races
Official results

STATE REP 56TH

	Reg. Voters	Vote For	Total Votes	Bob Beadles (REP)		JeanMarie Dahm (REP)		Write-In Votes	
Jurisdiction Wide									
City of Luna Pier, Precinct 1	1133	1	30	12	40.00%	18	60.00%	0	0.00%
City of Milan, Precinct 1	-	-	-	-	-	-	-	-	-
City of Monroe, Precinct 1	2537	1	53	9	16.98%	44	83.02%	0	0.00%
City of Monroe, Precinct 2	2393	1	53	26	49.06%	27	50.94%	0	0.00%
City of Monroe, Precinct 3N	1201	1	18	2	11.11%	16	88.89%	0	0.00%
City of Monroe, Precinct 3S	1397	1	13	5	38.46%	8	61.54%	0	0.00%
City of Monroe, Precinct 4	2679	1	108	20	18.52%	88	81.48%	0	0.00%
City of Monroe, Precinct 5	2833	1	98	19	19.39%	79	80.61%	0	0.00%
City of Monroe, Precinct 6	2498	1	87	16	18.39%	70	80.46%	1	1.15%
City of Petersburg, Precinct 1	-	-	-	-	-	-	-	-	-
Ash Township, Precinct 1	2191	1	45	16	35.56%	29	64.44%	0	0.00%
Ash Township, Precinct 2	2016	1	54	25	46.30%	29	53.70%	0	0.00%
Ash Township, Precinct 3	1758	1	47	13	27.66%	34	72.34%	0	0.00%
Bedford Township, Precinct 1	-	-	-	-	-	-	-	-	-
Bedford Township, Precinct 2	-	-	-	-	-	-	-	-	-
Bedford Township, Precinct 3	-	-	-	-	-	-	-	-	-
Bedford Township, Precinct 4	-	-	-	-	-	-	-	-	-
Bedford Township, Precinct 5	-	-	-	-	-	-	-	-	-
Bedford Township, Precinct 6	-	-	-	-	-	-	-	-	-
Bedford Township, Precinct 7	-	-	-	-	-	-	-	-	-
Bedford Township, Precinct 8	-	-	-	-	-	-	-	-	-
Bedford Township, Precinct 9	-	-	-	-	-	-	-	-	-
Bedford Township, Precinct 10	-	-	-	-	-	-	-	-	-
Bedford Township, Precinct 11	-	-	-	-	-	-	-	-	-
Bedford Township, Precinct 12	-	-	-	-	-	-	-	-	-
Bedford Township, Precinct 13	-	-	-	-	-	-	-	-	-
Bedford Township, Precinct 14	-	-	-	-	-	-	-	-	-
Berlin Township, Precinct 1	1465	1	19	10	52.63%	9	47.37%	0	0.00%
Berlin Township, Precinct 2	2363	1	61	38	62.30%	23	37.70%	0	0.00%
Berlin Township, Precinct 3	1150	1	42	18	42.86%	24	57.14%	0	0.00%
Berlin Township, Precinct 4	1772	1	50	20	40.00%	30	60.00%	0	0.00%
Dundee Township, Precinct 1	-	-	-	-	-	-	-	-	-
Dundee Township, Precinct 2	-	-	-	-	-	-	-	-	-
Dundee Township, Precinct 3	-	-	-	-	-	-	-	-	-
Erie Township, Precinct 1	-	-	-	-	-	-	-	-	-
Erie Township, Precinct 2	-	-	-	-	-	-	-	-	-
Exeter Township, Precinct 1	1363	1	42	12	28.57%	30	71.43%	0	0.00%
Exeter Township, Precinct 2	1505	1	44	16	36.36%	27	61.36%	1	2.27%
Frenchtown Township, Precinct 1	621	1	21	8	38.10%	13	61.90%	0	0.00%
Frenchtown Township, Precinct 2	1240	1	29	11	37.93%	17	58.62%	1	3.45%
Frenchtown Township, Precinct 3	1242	1	34	14	41.18%	20	58.82%	0	0.00%
Frenchtown Township, Precinct 4	2134	1	68	9	13.24%	59	86.76%	0	0.00%
Frenchtown Township, Precinct 5	2626	1	30	14	46.67%	16	53.33%	0	0.00%
Frenchtown Township, Precinct 6	1963	1	48	18	37.50%	30	62.50%	0	0.00%
Frenchtown Township, Precinct 7	2386	1	99	20	20.20%	79	79.80%	0	0.00%
Frenchtown Township, Precinct 8	1493	1	47	22	46.81%	25	53.19%	0	0.00%
Frenchtown Township, Precinct 9	1432	1	29	10	34.48%	18	62.07%	1	3.45%
Ida Township, Precinct 1	2112	1	62	28	45.16%	33	53.23%	1	1.61%
Ida Township, Precinct 2	1921	1	74	27	36.49%	47	63.51%	0	0.00%
LaSalle Township, Precinct 1	1627	1	57	21	36.84%	36	63.16%	0	0.00%
LaSalle Township, Precinct 2	2019	1	69	30	43.48%	39	56.52%	0	0.00%
London Township, Precinct 1	2216	1	39	10	25.64%	29	74.36%	0	0.00%
Milan Township, Precinct 1	-	-	-	-	-	-	-	-	-
Monroe Charter Township, Precinct 1	1303	1	56	12	21.43%	44	78.57%	0	0.00%
Monroe Charter Township, Precinct 2	1482	1	20	12	60.00%	8	40.00%	0	0.00%
Monroe Charter Township, Precinct 3	1066	1	32	8	25.00%	24	75.00%	0	0.00%
Monroe Charter Township, Precinct 4	2260	1	74	11	14.86%	63	85.14%	0	0.00%
Monroe Charter Township, Precinct 5	2151	1	90	32	35.56%	58	64.44%	0	0.00%
Monroe Charter Township, Precinct 6	1719	1	96	23	23.96%	73	76.04%	0	0.00%

Statement of Votes Cast
Monroe County
August 2008
SOVC For Jurisdiction Wide, All Counters, All Races
Official results

	STATE REP 56TH								
	Reg. Voters	Vote For	Total Votes	Bob Beadles (REP)		JeanMarie Dahm (REP)		Write-In Votes	
Raisinville Township, Precinct 1	2088	1	97	41	42.27%	56	57.73%	0	0.00%
Raisinville Township, Precinct 2	2250	1	70	25	35.71%	44	62.86%	1	1.43%
Summerfield Township, Precinct 1	-	-	-	-	-	-	-	-	-
Whiteford Township, Precinct 1	-	-	-	-	-	-	-	-	-
Whiteford Township, Precinct 2	-	-	-	-	-	-	-	-	-
Total	71605	39	2105	683	32.45%	1416	67.27%	6	0.29%

Statement of Votes Cast
Monroe County
August 2008
SOVC For Jurisdiction Wide, All Counters, All Races
Official results

	United States Senator						
	Reg. Voters	Vote For	Total Votes	Carl Levin (DEM)		Write-In Votes	
Jurisdiction Wide							
City of Luna Pier, Precinct 1	1133	1	164	164	100.00%	0	0.00%
City of Milan, Precinct 1	1363	1	52	52	100.00%	0	0.00%
City of Monroe, Precinct 1	2537	1	213	212	99.53%	1	0.47%
City of Monroe, Precinct 2	2393	1	154	154	100.00%	0	0.00%
City of Monroe, Precinct 3N	1201	1	75	74	98.67%	1	1.33%
City of Monroe, Precinct 3S	1397	1	70	70	100.00%	0	0.00%
City of Monroe, Precinct 4	2679	1	291	290	99.66%	1	0.34%
City of Monroe, Precinct 5	2833	1	430	427	99.30%	3	0.70%
City of Monroe, Precinct 6	2498	1	247	244	98.79%	3	1.21%
City of Petersburg, Precinct 1	785	1	58	58	100.00%	0	0.00%
Ash Township, Precinct 1	2191	1	233	233	100.00%	0	0.00%
Ash Township, Precinct 2	2016	1	173	173	100.00%	0	0.00%
Ash Township, Precinct 3	1758	1	166	165	99.40%	1	0.60%
Bedford Township, Precinct 1	1089	1	59	59	100.00%	0	0.00%
Bedford Township, Precinct 2	1761	1	116	116	100.00%	0	0.00%
Bedford Township, Precinct 3	1550	1	117	116	99.15%	1	0.85%
Bedford Township, Precinct 4	2088	1	162	160	98.77%	2	1.23%
Bedford Township, Precinct 5	1820	1	177	175	98.87%	2	1.13%
Bedford Township, Precinct 6	2103	1	198	196	98.99%	2	1.01%
Bedford Township, Precinct 7	1731	1	131	130	99.24%	1	0.76%
Bedford Township, Precinct 8	1742	1	130	130	100.00%	0	0.00%
Bedford Township, Precinct 9	1124	1	91	91	100.00%	0	0.00%
Bedford Township, Precinct 10	1237	1	97	96	98.97%	1	1.03%
Bedford Township, Precinct 11	2182	1	161	160	99.38%	1	0.62%
Bedford Township, Precinct 12	1418	1	90	90	100.00%	0	0.00%
Bedford Township, Precinct 13	1652	1	146	144	98.63%	2	1.37%
Bedford Township, Precinct 14	1826	1	111	110	99.10%	1	0.90%
Berlin Township, Precinct 1	1465	1	96	95	98.96%	1	1.04%
Berlin Township, Precinct 2	2363	1	166	164	98.80%	2	1.20%
Berlin Township, Precinct 3	1150	1	229	228	99.56%	1	0.44%
Berlin Township, Precinct 4	1772	1	228	227	99.56%	1	0.44%
Dundee Township, Precinct 1	1867	1	83	83	100.00%	0	0.00%
Dundee Township, Precinct 2	1969	1	89	89	100.00%	0	0.00%
Dundee Township, Precinct 3	1208	1	61	61	100.00%	0	0.00%
Erie Township, Precinct 1	1753	1	326	325	99.69%	1	0.31%
Erie Township, Precinct 2	1578	1	186	185	99.46%	1	0.54%
Exeter Township, Precinct 1	1363	1	138	138	100.00%	0	0.00%
Exeter Township, Precinct 2	1505	1	116	115	99.14%	1	0.86%
Frenchtown Township, Precinct 1	621	1	56	56	100.00%	0	0.00%
Frenchtown Township, Precinct 2	1240	1	136	135	99.26%	1	0.74%
Frenchtown Township, Precinct 3	1242	1	164	164	100.00%	0	0.00%
Frenchtown Township, Precinct 4	2134	1	173	172	99.42%	1	0.58%
Frenchtown Township, Precinct 5	2626	1	119	119	100.00%	0	0.00%
Frenchtown Township, Precinct 6	1963	1	200	200	100.00%	0	0.00%
Frenchtown Township, Precinct 7	2386	1	321	321	100.00%	0	0.00%
Frenchtown Township, Precinct 8	1493	1	136	136	100.00%	0	0.00%
Frenchtown Township, Precinct 9	1432	1	148	148	100.00%	0	0.00%
Ida Township, Precinct 1	2112	1	75	75	100.00%	0	0.00%
Ida Township, Precinct 2	1921	1	108	108	100.00%	0	0.00%
LaSalle Township, Precinct 1	1627	1	158	158	100.00%	0	0.00%
LaSalle Township, Precinct 2	2019	1	177	177	100.00%	0	0.00%
London Township, Precinct 1	2216	1	158	157	99.37%	1	0.63%
Milan Township, Precinct 1	1346	1	94	94	100.00%	0	0.00%
Monroe Charter Township, Precinct 1	1303	1	119	117	98.32%	2	1.68%
Monroe Charter Township, Precinct 2	1482	1	87	87	100.00%	0	0.00%
Monroe Charter Township, Precinct 3	1066	1	149	149	100.00%	0	0.00%
Monroe Charter Township, Precinct 4	2260	1	186	186	100.00%	0	0.00%
Monroe Charter Township, Precinct 5	2151	1	256	254	99.22%	2	0.78%
Monroe Charter Township, Precinct 6	1719	1	130	130	100.00%	0	0.00%

Statement of Votes Cast
Monroe County
August 2008
SOVC For Jurisdiction Wide, All Counters, All Races
Official results

	United States Senator						
	Reg. Voters	Vote For	Total Votes	Carl Levin (DEM)		Write-In Votes	
Raisinville Township, Precinct 1	2088	1	171	171	100.00%	0	0.00%
Raisinville Township, Precinct 2	2250	1	147	146	99.32%	1	0.68%
Summerfield Township, Precinct 1	2489	1	110	110	100.00%	0	0.00%
Whiteford Township, Precinct 1	1828	1	105	105	100.00%	0	0.00%
Whiteford Township, Precinct 2	1451	1	66	66	100.00%	0	0.00%
Total	112565	64	9579	9540	99.59%	39	0.41%

Statement of Votes Cast
Monroe County
August 2008
SOVC For Jurisdiction Wide, All Counters, All Races
Official results

	Rep in Congress						
	Reg. Voters	Vote For	Total Votes	John D. Dingell (DEM)		Write-In Votes	
Jurisdiction Wide							
City of Luna Pier, Precinct 1	1133	1	168	167	99.40%	1	0.60%
City of Milan, Precinct 1	1363	1	52	52	100.00%	0	0.00%
City of Monroe, Precinct 1	2537	1	213	212	99.53%	1	0.47%
City of Monroe, Precinct 2	2393	1	154	152	98.70%	2	1.30%
City of Monroe, Precinct 3N	1201	1	75	74	98.67%	1	1.33%
City of Monroe, Precinct 3S	1397	1	71	71	100.00%	0	0.00%
City of Monroe, Precinct 4	2679	1	302	301	99.67%	1	0.33%
City of Monroe, Precinct 5	2833	1	432	431	99.77%	1	0.23%
City of Monroe, Precinct 6	2498	1	261	259	99.23%	2	0.77%
City of Petersburg, Precinct 1	785	1	61	61	100.00%	0	0.00%
Ash Township, Precinct 1	2191	1	240	240	100.00%	0	0.00%
Ash Township, Precinct 2	2016	1	173	173	100.00%	0	0.00%
Ash Township, Precinct 3	1758	1	171	170	99.42%	1	0.58%
Bedford Township, Precinct 1	1089	1	60	59	98.33%	1	1.67%
Bedford Township, Precinct 2	1761	1	117	117	100.00%	0	0.00%
Bedford Township, Precinct 3	1550	1	118	117	99.15%	1	0.85%
Bedford Township, Precinct 4	2088	1	167	165	98.80%	2	1.20%
Bedford Township, Precinct 5	1820	1	180	179	99.44%	1	0.56%
Bedford Township, Precinct 6	2103	1	207	205	99.03%	2	0.97%
Bedford Township, Precinct 7	1731	1	138	136	98.55%	2	1.45%
Bedford Township, Precinct 8	1742	1	132	132	100.00%	0	0.00%
Bedford Township, Precinct 9	1124	1	93	93	100.00%	0	0.00%
Bedford Township, Precinct 10	1237	1	98	98	100.00%	0	0.00%
Bedford Township, Precinct 11	2182	1	168	167	99.40%	1	0.60%
Bedford Township, Precinct 12	1418	1	95	95	100.00%	0	0.00%
Bedford Township, Precinct 13	1652	1	148	146	98.65%	2	1.35%
Bedford Township, Precinct 14	1826	1	116	115	99.14%	1	0.86%
Berlin Township, Precinct 1	1465	1	100	99	99.00%	1	1.00%
Berlin Township, Precinct 2	2363	1	172	168	97.67%	4	2.33%
Berlin Township, Precinct 3	1150	1	240	239	99.58%	1	0.42%
Berlin Township, Precinct 4	1772	1	234	233	99.57%	1	0.43%
Dundee Township, Precinct 1	1867	1	87	87	100.00%	0	0.00%
Dundee Township, Precinct 2	1969	1	91	91	100.00%	0	0.00%
Dundee Township, Precinct 3	1208	1	61	61	100.00%	0	0.00%
Erie Township, Precinct 1	1753	1	336	335	99.70%	1	0.30%
Erie Township, Precinct 2	1578	1	191	191	100.00%	0	0.00%
Exeter Township, Precinct 1	1363	1	140	140	100.00%	0	0.00%
Exeter Township, Precinct 2	1505	1	121	120	99.17%	1	0.83%
Frenchtown Township, Precinct 1	621	1	58	58	100.00%	0	0.00%
Frenchtown Township, Precinct 2	1240	1	139	138	99.28%	1	0.72%
Frenchtown Township, Precinct 3	1242	1	168	168	100.00%	0	0.00%
Frenchtown Township, Precinct 4	2134	1	182	180	98.90%	2	1.10%
Frenchtown Township, Precinct 5	2626	1	122	122	100.00%	0	0.00%
Frenchtown Township, Precinct 6	1963	1	202	202	100.00%	0	0.00%
Frenchtown Township, Precinct 7	2386	1	317	317	100.00%	0	0.00%
Frenchtown Township, Precinct 8	1493	1	136	136	100.00%	0	0.00%
Frenchtown Township, Precinct 9	1432	1	150	150	100.00%	0	0.00%
Ida Township, Precinct 1	2112	1	81	81	100.00%	0	0.00%
Ida Township, Precinct 2	1921	1	110	110	100.00%	0	0.00%
LaSalle Township, Precinct 1	1627	1	158	158	100.00%	0	0.00%
LaSalle Township, Precinct 2	2019	1	179	179	100.00%	0	0.00%
London Township, Precinct 1	2216	1	154	153	99.35%	1	0.65%
Milan Township, Precinct 1	1346	1	94	94	100.00%	0	0.00%
Monroe Charter Township, Precinct 1	1303	1	117	115	98.29%	2	1.71%
Monroe Charter Township, Precinct 2	1482	1	89	89	100.00%	0	0.00%
Monroe Charter Township, Precinct 3	1066	1	149	149	100.00%	0	0.00%
Monroe Charter Township, Precinct 4	2260	1	186	185	99.46%	1	0.54%
Monroe Charter Township, Precinct 5	2151	1	270	268	99.26%	2	0.74%
Monroe Charter Township, Precinct 6	1719	1	133	133	100.00%	0	0.00%

Statement of Votes Cast
Monroe County
August 2008
SOVC For Jurisdiction Wide, All Counters, All Races
Official results

	Rep in Congress						
	Reg. Voters	Vote For	Total Votes	John D. Dingell (DEM)		Write-In Votes	
Raisinville Township, Precinct 1	2088	1	183	183	100.00%	0	0.00%
Raisinville Township, Precinct 2	2250	1	146	145	99.32%	1	0.68%
Summerfield Township, Precinct 1	2489	1	109	109	100.00%	0	0.00%
Whiteford Township, Precinct 1	1828	1	105	104	99.05%	1	0.95%
Whiteford Township, Precinct 2	1451	1	68	68	100.00%	0	0.00%
Total	112565	64	9788	9745	99.56%	43	0.44%

Statement of Votes Cast
Monroe County
August 2008
SOVC For Jurisdiction Wide, All Counters, All Races
Official results

State Rep/55th Dst.

	Reg. Voters	Vote For	Total Votes	Kathy Angerer (DEM)		Write-In Votes	
Jurisdiction Wide							
City of Luna Pier, Precinct 1	-	-	-	-	-	-	-
City of Milan, Precinct 1	1363	1	50	50	100.00%	0	0.00%
City of Monroe, Precinct 1	-	-	-	-	-	-	-
City of Monroe, Precinct 2	-	-	-	-	-	-	-
City of Monroe, Precinct 3N	-	-	-	-	-	-	-
City of Monroe, Precinct 3S	-	-	-	-	-	-	-
City of Monroe, Precinct 4	-	-	-	-	-	-	-
City of Monroe, Precinct 5	-	-	-	-	-	-	-
City of Monroe, Precinct 6	-	-	-	-	-	-	-
City of Petersburg, Precinct 1	785	1	55	55	100.00%	0	0.00%
Ash Township, Precinct 1	-	-	-	-	-	-	-
Ash Township, Precinct 2	-	-	-	-	-	-	-
Ash Township, Precinct 3	-	-	-	-	-	-	-
Bedford Township, Precinct 1	1089	1	61	60	98.36%	1	1.64%
Bedford Township, Precinct 2	1761	1	125	124	99.20%	1	0.80%
Bedford Township, Precinct 3	1550	1	122	122	100.00%	0	0.00%
Bedford Township, Precinct 4	2088	1	179	179	100.00%	0	0.00%
Bedford Township, Precinct 5	1820	1	184	183	99.46%	1	0.54%
Bedford Township, Precinct 6	2103	1	212	212	100.00%	0	0.00%
Bedford Township, Precinct 7	1731	1	142	141	99.30%	1	0.70%
Bedford Township, Precinct 8	1742	1	143	143	100.00%	0	0.00%
Bedford Township, Precinct 9	1124	1	101	101	100.00%	0	0.00%
Bedford Township, Precinct 10	1237	1	96	96	100.00%	0	0.00%
Bedford Township, Precinct 11	2182	1	166	165	99.40%	1	0.60%
Bedford Township, Precinct 12	1418	1	92	91	98.91%	1	1.09%
Bedford Township, Precinct 13	1652	1	152	150	98.68%	2	1.32%
Bedford Township, Precinct 14	1826	1	111	111	100.00%	0	0.00%
Berlin Township, Precinct 1	-	-	-	-	-	-	-
Berlin Township, Precinct 2	-	-	-	-	-	-	-
Berlin Township, Precinct 3	-	-	-	-	-	-	-
Berlin Township, Precinct 4	-	-	-	-	-	-	-
Dundee Township, Precinct 1	1867	1	85	85	100.00%	0	0.00%
Dundee Township, Precinct 2	1969	1	87	87	100.00%	0	0.00%
Dundee Township, Precinct 3	1208	1	60	60	100.00%	0	0.00%
Erie Township, Precinct 1	1753	1	362	361	99.72%	1	0.28%
Erie Township, Precinct 2	1578	1	206	206	100.00%	0	0.00%
Exeter Township, Precinct 1	-	-	-	-	-	-	-
Exeter Township, Precinct 2	-	-	-	-	-	-	-
Frenchtown Township, Precinct 1	-	-	-	-	-	-	-
Frenchtown Township, Precinct 2	-	-	-	-	-	-	-
Frenchtown Township, Precinct 3	-	-	-	-	-	-	-
Frenchtown Township, Precinct 4	-	-	-	-	-	-	-
Frenchtown Township, Precinct 5	-	-	-	-	-	-	-
Frenchtown Township, Precinct 6	-	-	-	-	-	-	-
Frenchtown Township, Precinct 7	-	-	-	-	-	-	-
Frenchtown Township, Precinct 8	-	-	-	-	-	-	-
Frenchtown Township, Precinct 9	-	-	-	-	-	-	-
Ida Township, Precinct 1	-	-	-	-	-	-	-
Ida Township, Precinct 2	-	-	-	-	-	-	-
LaSalle Township, Precinct 1	-	-	-	-	-	-	-
LaSalle Township, Precinct 2	-	-	-	-	-	-	-
London Township, Precinct 1	-	-	-	-	-	-	-
Milan Township, Precinct 1	1346	1	97	97	100.00%	0	0.00%
Monroe Charter Township, Precinct 1	-	-	-	-	-	-	-
Monroe Charter Township, Precinct 2	-	-	-	-	-	-	-
Monroe Charter Township, Precinct 3	-	-	-	-	-	-	-
Monroe Charter Township, Precinct 4	-	-	-	-	-	-	-
Monroe Charter Township, Precinct 5	-	-	-	-	-	-	-
Monroe Charter Township, Precinct 6	-	-	-	-	-	-	-

Statement of Votes Cast
Monroe County
August 2008
SOVC For Jurisdiction Wide, All Counters, All Races
Official results

	State Rep/55th Dst.						
	Reg. Voters	Vote For	Total Votes	Kathy Angerer (DEM)		Write-In Votes	
Raisinville Township, Precinct 1	-	-	-	-	-	-	-
Raisinville Township, Precinct 2	-	-	-	-	-	-	-
Summerfield Township, Precinct 1	2489	1	107	107	100.00%	0	0.00%
Whiteford Township, Precinct 1	1828	1	109	108	99.08%	1	0.92%
Whiteford Township, Precinct 2	1451	1	68	67	98.53%	1	1.47%
Total	40960	25	3172	3161	99.65%	11	0.35%

Statement of Votes Cast
Monroe County
August 2008
SOVC For Jurisdiction Wide, All Counters, All Races
Official results

	State Rep/56th						
	Reg. Voters	Vote For	Total Votes	Kate Ebli (DEM)		Write-In Votes	
Jurisdiction Wide							
City of Luna Pier, Precinct 1	1133	1	160	159	99.38%	1	0.63%
City of Milan, Precinct 1	-	-	-	-	-	-	-
City of Monroe, Precinct 1	2537	1	206	205	99.51%	1	0.49%
City of Monroe, Precinct 2	2393	1	154	154	100.00%	0	0.00%
City of Monroe, Precinct 3N	1201	1	71	71	100.00%	0	0.00%
City of Monroe, Precinct 3S	1397	1	68	68	100.00%	0	0.00%
City of Monroe, Precinct 4	2679	1	279	277	99.28%	2	0.72%
City of Monroe, Precinct 5	2833	1	407	404	99.26%	3	0.74%
City of Monroe, Precinct 6	2498	1	245	242	98.78%	3	1.22%
City of Petersburg, Precinct 1	-	-	-	-	-	-	-
Ash Township, Precinct 1	2191	1	223	222	99.55%	1	0.45%
Ash Township, Precinct 2	2016	1	180	180	100.00%	0	0.00%
Ash Township, Precinct 3	1758	1	158	158	100.00%	0	0.00%
Bedford Township, Precinct 1	-	-	-	-	-	-	-
Bedford Township, Precinct 2	-	-	-	-	-	-	-
Bedford Township, Precinct 3	-	-	-	-	-	-	-
Bedford Township, Precinct 4	-	-	-	-	-	-	-
Bedford Township, Precinct 5	-	-	-	-	-	-	-
Bedford Township, Precinct 6	-	-	-	-	-	-	-
Bedford Township, Precinct 7	-	-	-	-	-	-	-
Bedford Township, Precinct 8	-	-	-	-	-	-	-
Bedford Township, Precinct 9	-	-	-	-	-	-	-
Bedford Township, Precinct 10	-	-	-	-	-	-	-
Bedford Township, Precinct 11	-	-	-	-	-	-	-
Bedford Township, Precinct 12	-	-	-	-	-	-	-
Bedford Township, Precinct 13	-	-	-	-	-	-	-
Bedford Township, Precinct 14	-	-	-	-	-	-	-
Berlin Township, Precinct 1	1465	1	97	95	97.94%	2	2.06%
Berlin Township, Precinct 2	2363	1	175	172	98.29%	3	1.71%
Berlin Township, Precinct 3	1150	1	223	223	100.00%	0	0.00%
Berlin Township, Precinct 4	1772	1	229	228	99.56%	1	0.44%
Dundee Township, Precinct 1	-	-	-	-	-	-	-
Dundee Township, Precinct 2	-	-	-	-	-	-	-
Dundee Township, Precinct 3	-	-	-	-	-	-	-
Erie Township, Precinct 1	-	-	-	-	-	-	-
Erie Township, Precinct 2	-	-	-	-	-	-	-
Exeter Township, Precinct 1	1363	1	134	133	99.25%	1	0.75%
Exeter Township, Precinct 2	1505	1	116	114	98.28%	2	1.72%
Frenchtown Township, Precinct 1	621	1	60	59	98.33%	1	1.67%
Frenchtown Township, Precinct 2	1240	1	140	139	99.29%	1	0.71%
Frenchtown Township, Precinct 3	1242	1	161	161	100.00%	0	0.00%
Frenchtown Township, Precinct 4	2134	1	179	178	99.44%	1	0.56%
Frenchtown Township, Precinct 5	2626	1	117	117	100.00%	0	0.00%
Frenchtown Township, Precinct 6	1963	1	193	193	100.00%	0	0.00%
Frenchtown Township, Precinct 7	2386	1	311	310	99.68%	1	0.32%
Frenchtown Township, Precinct 8	1493	1	135	135	100.00%	0	0.00%
Frenchtown Township, Precinct 9	1432	1	155	155	100.00%	0	0.00%
Ida Township, Precinct 1	2112	1	73	73	100.00%	0	0.00%
Ida Township, Precinct 2	1921	1	108	107	99.07%	1	0.93%
LaSalle Township, Precinct 1	1627	1	151	151	100.00%	0	0.00%
LaSalle Township, Precinct 2	2019	1	165	165	100.00%	0	0.00%
London Township, Precinct 1	2216	1	151	148	98.01%	3	1.99%
Milan Township, Precinct 1	-	-	-	-	-	-	-
Monroe Charter Township, Precinct 1	1303	1	114	114	100.00%	0	0.00%
Monroe Charter Township, Precinct 2	1482	1	84	83	98.81%	1	1.19%
Monroe Charter Township, Precinct 3	1066	1	150	150	100.00%	0	0.00%
Monroe Charter Township, Precinct 4	2260	1	181	180	99.45%	1	0.55%
Monroe Charter Township, Precinct 5	2151	1	259	257	99.23%	2	0.77%
Monroe Charter Township, Precinct 6	1719	1	126	126	100.00%	0	0.00%

Statement of Votes Cast
Monroe County
August 2008
SOVC For Jurisdiction Wide, All Counters, All Races
Official results

State Rep/56th

	Reg. Voters	Vote For	Total Votes	Kate Ebli (DEM)		Write-In Votes	
Raisinville Township, Precinct 1	2088	1	173	173	100.00%	0	0.00%
Raisinville Township, Precinct 2	2250	1	141	139	98.58%	2	1.42%
Summerfield Township, Precinct 1	-	-	-	-	-	-	-
Whiteford Township, Precinct 1	-	-	-	-	-	-	-
Whiteford Township, Precinct 2	-	-	-	-	-	-	-
Total	71605	39	6452	6418	99.47%	34	0.53%

NUMBERED KEY CANVASS

RUN DATE:08/06/08 10:58 AM

MONTCALM COUNTY, MI
AUGUST 5, 2008
PRIMARY ELECTION
STATISTICS

OFFICIAL RESULTS

REPORT-EL52 PAGE 0001

	TOTAL	PERCENT
01 = REGISTERED VOTERS - TOTAL	40,838	
02 = BALLOTS CAST - TOTAL	7,237	
03 = VOTER TURNOUT - TOTAL		17.72

	01	02	03
0001 Belvidere Township	1633	237	14.51
0002 Bloomer Township	852	166	19.48
0003 Bushnell Township	991	160	16.15
0004 Cato Township	2055	334	16.25
0005 Crystal Township	1774	464	26.16
0006 Day Township	804	87	10.82
0007 Douglass Township	1730	287	16.59
0008 Eureka Charter Township 1	1806	377	20.87
0009 Eureka Charter Township 2	877	158	18.02
0010 Evergreen Township 1	1626	162	9.96
0011 Evergreen Township 2	529	80	15.12
0012 Fairplain Township	1238	241	19.47
0013 Ferris Township	926	140	15.12
0014 Home Township	1836	284	15.47
0015 Maple Valley Township 1	615	139	22.60
0016 Maple Valley Township 2	664	193	29.07
0017 Montcalm Township	2456	805	32.78
0018 Pierson Township Provisional	2100	277	13.19
0019 Pine Township	1162	238	20.48
0020 Reynolds Township 1	1769	176	9.95
0021 Reynolds Township 2	1393	93	6.68
0022 Richland Township	1864	505	27.09
Sidney Township	1916	389	20.30
0024 Winfield Township	1485	173	11.65
0025 City of Carson City	795	123	15.47
0026 City of Greenville 1	1334	178	13.34
0027 City of Greenville 2	1409	256	18.17
0028 City of Greenville 3	1340	287	21.42
0029 City of Greenville 4	1037	103	9.93
0030 City of Stanton	822	125	15.21

192

53

159 AV
209 Poll
368

169 AV
209 Poll
378

UNITED STATES SENATOR
Vote for not more than 1

	VOTES	PERCENT
01 = Jack Hoogendyk, Jr.	3,921	99.57
02 = WRITE-IN	17	.43

	01	02
0001 Belvidere Township	109	1
0002 Bloomer Township	105	0
0003 Bushnell Township	106	0
0004 Cato Township	172	0
0005 Crystal Township	257	1
0006 Day Township	53	0
0007 Douglass Township	161	0
0008 Eureka Charter Township 1	193	0
0009 Eureka Charter Township 2	89	1
0010 Evergreen Township 1	96	0
0011 Evergreen Township 2	41	0
0012 Fairplain Township	129	1
0013 Ferris Township	73	0
0014 Home Township	132	2
0015 Maple Valley Township 1	79	0
0016 Maple Valley Township 2	106	0
0017 Montcalm Township	442	5
0018 Pierson Township	175	1
0019 Pine Township	127	0
0020 Reynolds Township 1	115	0
0021 Reynolds Township 2	60	1
0022 Richland Township	273	1
0023 Sidney Township	209	0
0024 Winfield Township	111	1
0025 City of Carson City	61	0
0026 City of Greenville 1	85	0
0027 City of Greenville 2	123	0
0028 City of Greenville 3	139	1
0029 City of Greenville 4	39	1
0030 City of Stanton	61	0

UNITED STATES SENATOR
Vote for not more than 1

	VOTES	PERCENT
01 = Carl Levin	1,140	99.74
02 = WRITE-IN	3	.26

	01	02
0001 Belvidere Township	55	1
0002 Bloomer Township	16	0
0003 Bushnell Township	19	0
0004 Cato Township	57	0
0005 Crystal Township	43	1
0006 Day Township	6	0
0007 Douglass Township	32	0
0008 Eureka Charter Township 1	90	0
0009 Eureka Charter Township 2	28	0
0010 Evergreen Township 1	15	0
0011 Evergreen Township 2	9	0
0012 Fairplain Township	33	0
0013 Ferris Township	26	0
0014 Home Township	57	0
0015 Maple Valley Township 1	17	0
0016 Maple Valley Township 2	25	1
0017 Montcalm Township	71	0
0018 Pierson Township	33	0
0019 Pine Township	47	0
0020 Reynolds Township 1	27	0
0021 Reynolds Township 2	19	0
0022 Richland Township	46	0
0023 Sidney Township	78	0
0024 Winfield Township	19	0
0025 City of Carson City	38	0
0026 City of Greenville 1	46	0
0027 City of Greenville 2	65	0
0028 City of Greenville 3	74	0
0029 City of Greenville 4	37	0
0030 City of Stanton	12	0

REPRESENTATIVE IN CONGRESS
Vote for not more than 1

	VOTES	PERCENT
01 = Dave Camp	4,653	99.61
02 = WRITE-IN	18	.39

	01	02
0001 Belvidere Township	136	2
0002 Bloomer Township	132	0
0003 Bushnell Township	114	0
0004 Cato Township	216	1
0005 Crystal Township	310	1
0006 Day Township	70	0
0007 Douglass Township	190	0
0008 Eureka Charter Township 1	222	0
0009 Eureka Charter Township 2	105	0
0010 Evergreen Township 1	118	0
0011 Evergreen Township 2	56	0
0012 Fairplain Township	163	0
0013 Ferris Township	91	1
0014 Home Township	171	2
0015 Maple Valley Township 1	96	0
0016 Maple Valley Township 2	118	0
0017 Montcalm Township	508	6
0018 Pierson Township	181	1
0019 Pine Township	151	0
0020 Reynolds Township 1	123	2
0021 Reynolds Township 2	65	0
0022 Richland Township	337	1
0023 Sidney Township	238	0
0024 Winfield Township	128	1
0025 City of Carson City	67	0
0026 City of Greenville 1	93	0
0027 City of Greenville 2	141	0
0028 City of Greenville 3	168	0
0029 City of Greenville 4	48	0
0030 City of Stanton	97	0

REPRESENTATIVE IN CONGRESS
Vote for not more than 1

	VOTES	PERCENT
01 = Andrew D. Concannon	975	99.80
02 = WRITE-IN	2	.20

	01	02
0001 Belvidere Township	45	1
0002 Bloomer Township	14	0
0003 Bushnell Township	18	0
0004 Cato Township	48	0
0005 Crystal Township	28	1
0006 Day Township	5	0
0007 Douglass Township	26	0
0008 Eureka Charter Township 1	81	0
0009 Eureka Charter Township 2	29	0
0010 Evergreen Township 1	12	0
0011 Evergreen Township 2	8	0
0012 Fairplain Township	27	0
0013 Ferris Township	24	0
0014 Home Township	47	0
0015 Maple Valley Township 1	15	0
0016 Maple Valley Township 2	25	0
0017 Montcalm Township	61	0
0018 Pierson Township	26	0
0019 Pine Township	41	0
0020 Reynolds Township 1	22	0
0021 Reynolds Township 2	18	0
0022 Richland Township	41	0
0023 Sidney Township	70	0
0024 Winfield Township	17	0
0025 City of Carson City	27	0
0026 City of Greenville 1	42	0
0027 City of Greenville 2	53	0
0028 City of Greenville 3	59	0
0029 City of Greenville 4	36	0
0030 City of Stanton	10	0

REPRESENTATIVE IN STATE LEGISLATURE
Vote for not more than 1

	VOTES	PERCENT		VOTES	PERCENT
01 = Thomas A. Ginster	1,669	31.54			
02 = Tom Humphreys	1,180	22.30	05 = Jonnie D. Vanderhoef	241	4.55
03 = Rick Outman	1,020	19.27	06 = Ryan Villet	388	7.33
04 = Cindy Pettit	791	14.95	07 = WRITE-IN	3	.06

	01	02	03	04	05	06	07
0001 Belvidere Township	16	13	108	4	14	10	0
0002 Bloomer Township	61	30	15	26	5	3	0
0003 Bushnell Township	51	32	11	28	3	6	0
0004 Cato Township	49	29	94	16	38	24	0
0005 Crystal Township	82	85	47	83	13	30	1
0006 Day Township	18	16	28	11	1	4	0
0007 Douglass Township	50	47	81	30	4	11	0
0008 Eureka Charter Township 1	114	77	16	30	7	4	0
0009 Eureka Charter Township 2	45	22	11	25	3	11	0
0010 Evergreen Township 1	52	26	30	16	1	5	0
0011 Evergreen Township 2	16	30	6	11	3	1	0
0012 Fairplain Township	69	39	24	36	8	6	0
0013 Ferris Township	23	26	16	12	3	16	0
0014 Home Township	38	31	80	38	7	16	0
0015 Maple Valley Township 1	57	13	21	8	8	3	0
0016 Maple Valley Township 2	34	32	46	14	8	6	0
0017 Montcalm Township	195	144	82	112	25	50	0
0018 Pierson Township	92	36	15	17	11	22	1
0019 Pine Township	47	44	56	10	14	6	0
0020 Reynolds Township 1	52	26	13	22	7	11	0
0021 Reynolds Township 2	29	11	10	9	4	6	0
0022 Richland Township	100	41	73	71	15	61	0
0023 Sidney Township	76	72	58	38	15	23	0
0024 Winfield Township	57	31	24	14	10	6	1
0025 City of Carson City	19	22	0	23	2	7	0
0026 City of Greenville 1	62	18	8	12	2	5	0
0027 City of Greenville 2	55	69	13	17	3	10	0
0028 City of Greenville 3	62	74	11	20	5	17	0
0029 City of Greenville 4	23	7	6	14	0	4	0
0030 City of Stanton	25	37	17	24	2	4	0

REPRESENTATIVE IN STATE LEGISLATURE
Vote for not more than 1

	VOTES	PERCENT
01 = Mike Huckleberry	1,152	99.83
02 = WRITE-IN	2	.17

	01	02
0001 Belvidere Township	58	0
0002 Bloomer Township	16	0
0003 Bushnell Township	18	0
0004 Cato Township	59	0
0005 Crystal Township	45	0
0006 Day Township	6	0
0007 Douglass Township	30	0
0008 Eureka Charter Township 1	91	0
0009 Eureka Charter Township 2	28	0
0010 Evergreen Township 1	16	0
0011 Evergreen Township 2	8	1
0012 Fairplain Township	34	0
0013 Ferris Township	27	0
0014 Home Township	54	0
0015 Maple Valley Township 1	16	0
0016 Maple Valley Township 2	27	0
0017 Montcalm Township	71	1
0018 Pierson Township	32	0
0019 Pine Township	47	0
0020 Reynolds Township 1	25	0
0021 Reynolds Township 2	19	0
0022 Richland Township	46	0
0023 Sidney Township	83	0
0024 Winfield Township	19	0
0025 City of Carson City	34	0
0026 City of Greenville 1	51	0
0027 City of Greenville 2	64	0
0028 City of Greenville 3	77	0
0029 City of Greenville 4	39	0
0030 City of Stanton	12	0

: OF COURT OF APPEALS
Vote for not more than 1

	VOTES	PERCENT		VOTES	PERCENT
01 = Eric Doster	559	13.82			
02 = Jim Howell	510	12.61	04 = Paula Manderfield	1,022	25.27
03 = Michael J. Kelly	1,945	48.08	05 = WRITE-IN	9	.22

	01	02	03	04	05
0001 Belvidere Township	17	12	59	49	0
0002 Bloomer Township	25	20	46	19	0
0003 Bushnell Township	18	11	56	16	0
0004 Cato Township	23	17	99	48	0
0005 Crystal Township	35	28	110	70	1
0006 Day Township	5	8	26	10	0
0007 Douglass Township	17	16	76	49	1
0008 Eureka Charter Township 1	24	21	114	52	0
0009 Eureka Charter Township 2	11	10	45	24	1
0010 Evergreen Township 1	9	11	66	22	0
0011 Evergreen Township 2	2	5	29	14	0
0012 Fairplain Township	19	20	70	28	0
0013 Ferris Township	13	13	23	20	0
0014 Home Township	16	21	66	45	0
0015 Maple Valley Township 1	10	18	39	20	0
0016 Maple Valley Township 2	16	12	49	22	1
0017 Montcalm Township	57	52	162	86	1
0018 Pierson Township	27	26	68	22	0
0019 Pine Township	24	19	74	22	0
0020 Reynolds Township 1	6	12	44	29	0
0021 Reynolds Township 2	6	12	26	23	0
[illegible] Richland Township	46	39	88	53	1
0023 Sidney Township	19	34	138	67	0
0024 Winfield Township	19	12	37	30	2
0025 City of Carson City	9	6	48	27	0
0026 City of Greenville 1	22	12	46	25	0
0027 City of Greenville 2	16	9	86	45	0
0028 City of Greenville 3	24	18	88	44	1
0029 City of Greenville 4	15	5	25	26	0
0030 City of Stanton	9	11	42	15	0

. OF CIRCUIT COURT
Vote for not more than 1

	VOTES	PERCENT		VOTES	PERCENT
01 = Patrick M. Duff	1,029	20.26	03 = Suzanne Hoseth Kreeger	3,062	60.29
02 = Ronald L. Finegood	982	19.33	04 = WRITE-IN	6	.12

	01	02	03	04
0001 Belvidere Township	44	49	75	0
0002 Bloomer Township	35	23	75	0
0003 Bushnell Township	31	21	67	0
0004 Cato Township	46	34	162	0
0005 Crystal Township	83	52	164	0
0006 Day Township	11	13	45	0
0007 Douglass Township	26	65	120	0
0008 Eureka Charter Township 1	37	46	203	0
0009 Eureka Charter Township 2	15	13	91	1
0010 Evergreen Township 1	19	29	99	0
0011 Evergreen Township 2	8	14	48	0
0012 Fairplain Township	36	36	99	0
0013 Ferris Township	35	22	39	0
0014 Home Township	38	53	87	0
0015 Maple Valley Township 1	13	19	72	0
0016 Maple Valley Township 2	25	19	88	1
0017 Montcalm Township	68	94	315	1
0018 Pierson Township	41	33	82	0
0019 Pine Township	25	36	110	0
0020 Reynolds Township 1	29	17	58	1
0021 Reynolds Township 2	19	14	37	0
0022 Richland Township	106	63	92	0
0023 Sidney Township	56	72	204	0
0024 Winfield Township	17	24	70	2
0025 City of Carson City	27	16	63	0
0026 City of Greenville 1	31	21	82	0
0027 City of Greenville 2	32	26	148	0
0028 City of Greenville 3	39	26	150	0
0029 City of Greenville 4	25	9	53	0
0030 City of Stanton	12	23	64	0

CANVASS OF VOTES CAST

ELECTIONS DIVISION
AUG 15 11:11: 26
DEPARTMENT OF STATE

— AT THE —

PRIMARY ELECTION

— HELD ON —

TUESDAY, AUGUST 5, 2008

AND CANVASSED BY THE BOARD OF COUNTY CANVASSERS

OF

MONTMORENCY COUNTY, MICHIGAN

PREPARED BY:

MICHIGAN ELECTION RESOURCES
1616 Construction Drive
Kalamazoo, MI 49048
(800) 474-0355

STATEMENT OF VOTES, PRIMARY ELECTION, TUESDAY, AUGUST 5, 2008

NAMES OF TOWNSHIPS AND ELECTION DISTRICTS	POLL BOOK TOTALS	UNITED STATES SENATOR									
		REPUBLICAN PARTY					DEMOCRATIC PARTY				
MONTMORENCY		Jack Hoogendyk, Jr.				TOTALS	Carl Levin				TOTALS
Albert	516	346				346	170				170
Avery	112	94				94	18				18
Briley	332	274				274	58				58
Hillman	361	208				208	153				153
Loud	70	46				46	24				24
Montmorency 1	153	108				108	45				45
Montmorency 2	125	94				94	31				31
Rust	97	63				63	34				34
Vienna	70	52				52	18				18
Total	1836	1285				1285	551				551

STATEMENT OF VOTES, PRIMARY ELECTION, TUESDAY, AUGUST 5, 2008

NAMES OF TOWNSHIPS AND ELECTION DISTRICTS	POLL BOOK TOTALS	REPRESENTATIVE IN CONGRESS - 1st DISTRICT									
		REPUBLICAN PARTY					DEMOCRATIC PARTY				
MONTMORENCY		Tom Casperson	Linda Goldthorpe	Don Hooper		TOTALS	Bart Stupak				TOTALS
Albert	525	132	97	125		354	171				171
Avery	114	29	29	40		98	16				16
Briley	340	88	78	116		282	58				58
Hillman	375	55	67	94		216	159				159
Loud	102	~~26~~ 15	11	25		51	51				51
Montmorency 1	166	40	23	56		119	47				47
Montmorency 2	120	32	25	32		89	31				31
Rust	100	19	17	28		64	36				36
Vienna	58	15	10	25		50	18				18
Total	1910	425	357	541		1323	587				587

STATEMENT OF VOTES, PRIMARY ELECTION, TUESDAY, AUGUST 5, 2008

NAMES OF TOWNSHIPS AND ELECTION DISTRICTS	POLL BOOK TOTALS	REPRESENTATIVE IN STATE LEGISLATURE - 106th DISTRICT									
		REPUBLICAN PARTY					DEMOCRATIC PARTY				
MONTMORENCY		Peter A. Pettalia	Everett Swift	Howard E. Viegelahn		TOTALS	Andy Neumann	Casey A. Viegelahn			TOTALS
Albert	497	147	104	98		349	123	35			148
Avery	112	36	15	45		96	13	3			16
Briley	366	129	55	126		310	39	17			56
Hillman	412	87	88	81		256	101	55			156
Loud	79	18	11	26		55	17	7			24
Montmorency 1	192	47	27	74 ~~32~~		148	22	22			44
Montmorency 2	134	26	14	55 ~~23~~		95	23	6			29
Rust	111	27	17	33 ~~23~~		77	22	12			34
Vienna	71	29	1	18 ~~24~~		54	16	1			17
Total	1964	546	338	556		1440	376	148			524

STATEMENT OF VOTES, PRIMARY ELECTION, TUESDAY, AUGUST 5, 2008

NAMES OF TOWNSHIPS AND ELECTION DISTRICTS	POLL BOOK TOTALS	JUDGE OF COURT OF APPEALS - 4TH DISTRICT NON-INCUMBENT POSITION									
MONTMORENCY		Eric Doster	Jim Howell	Michael J. Kelly	Paula Manderfield						TOTALS
Albert	407	43	50	192	132						407
Avery	84	15	10	46	13						84
Briley	252	32	25	153	43						253
Hillman	285	31	29	143	83						285
Loud	55	5	4	29	17						55
Montmorency 1	106	15	23	53	15						106
Montmorency 2	92	20	4	45	23						92
Rust	85	11	11	46	17						85
Vienna	51	7	7	27	10						51
Total	1417	179	163	733	342						1412

STATEMENT OF VOTES, PRIMARY ELECTION, TUESDAY, AUGUST 5, 2008

NAMES OF TOWNSHIPS AND ELECTION DISTRICTS	POLL BOOK TOTALS	JUDGE OF CIRCUIT COURT - 26TH CIRCUIT NON-INCUMBENT POSITION									
MONTMORENCY		David M. Funk	Dennis P. Grenkowicz	Michael G. Mack							TOTALS
Albert	498	41	169	238							498
Avery	126	19	41	66							126
Briley	360	99	88	195							360
Hillman	391	113	119	160							391
Loud	94	14	23	37							94
Montmorency 1	151	38	43	71							151
Montmorency 2	117	21	50	46							117
Rust	110	35	29	46							110
Vienna	58	6	20	32							58
Total	1885	413	581	891							1885

STATEMENT OF VOTES, Aug Primary Election, Tuesday, August 5, 2008

Names of Townships and Election Districts

MUSKEGON 61

Section 1

		PollBook	BALLOTS CAST - TOTAL	Totals
BLUE LAKE TOWNSHIP	Precinct 1		250	250
	Total		250	250
CASNOVIA TOWNSHIP	Precinct 1		177	177
	Total		177	177
CEDAR CREEK TOWNSHIP	Precinct 1		235	235
	Total		235	235
DALTON TOWNSHIP	Precinct 1		589	589
	Precinct 2		333	333
	Precinct 3		161	161
	Precinct 4		361	361
	Total		1444	1444
EGELSTON TOWNSHIP	Precinct 1		443	443
	Precinct 2		545	545
	Precinct 3		413	413
	Total		1401	1401
FRUITLAND TOWNSHIP	Precinct 1		535	535
	Precinct 2		387	387
	Precinct 3		339	339
	Total		1261	1261
FRUITPORT TOWNSHIP	Precinct 1		542	542
	Precinct 2		602	602
	Precinct 3		665	665
	Precinct 4		629	629
	Total		2438	2438
HOLTON TOWNSHIP	Precinct 1		206	206
	Total		206	206
LAKETON TOWNSHIP	Precinct 1		418	418
	Precinct 2		312	312
	Precinct 3		366	366
	Precinct 4		281	281
	Total		1377	1377
MONTAGUE TOWNSHIP	Precinct 1		150	150
	Total		150	150
MOORLAND TOWNSHIP	Precinct 1		200	200
	Total		200	200
MUSKEGON TOWNSHIP	Precinct 1		279	279
	Precinct 2		253	253
	Precinct 3		355	355
	Precinct 4		472	472
	Precinct 5		317	317
	Precinct 6		273	273
	Precinct 7		248	248
	Total		2197	2197
RAVENNA TOWNSHIP	Precinct 1		321	321
	Total		321	321
SULLIVAN TOWNSHIP	Precinct 1		326	326
	Total		326	326
WHITE RIVER TOWNSHIP	Precinct 1		172	172
	Total		172	172
WHITEHALL TOWNSHIP	Precinct 1		186	186
	Total		186	186
Townships Totals			12341	12341

STATEMENT OF VOTES, Aug Primary Election; Tuesday, August 5, 2008

Names of Townships and Election Districts

MUSKEGON 61

Section 2

		PollBook	BALLOTS CAST - TOTAL											Totals
			BALLOTS CAST - TOTAL											
MONTAGUE CITY	Precinct 1		264											264
	Total		264											264
MUSKEGON CITY	Precinct 1		230											230
	Precinct 10		225											225
	Precinct 11		398											398
	Precinct 12		235											235
	Precinct 13		391											391
	Precinct 2		356											356
	Precinct 3		128											128
	Precinct 4		179											179
	Precinct 5		160											160
	Precinct 6		199											199
	Precinct 7		133											133
	Precinct 8		113											113
	Precinct 9		251											251
	Total		2998											2998
MUSKEGON HEIGHTS CITY	Precinct 2		100											100
	Precinct 3		101											101
	Precinct 4		77											77
	Precinct 5		154											154
	Precinct 6		168											168
	Precinct 7		139											139
	Total		739											739
NORTH MUSKEGON CITY	Precinct 1		229											229
	Precinct 2		345											345
	Total		574											574
NORTON SHORES CITY	Precinct 1		170											170
	Precinct 10		238											238
	Precinct 11		64											64
	Precinct 2		93											93
	Precinct 3		141											141
	Precinct 4		107											107
	Precinct 5		221											221
	Precinct 6		268											268
	Precinct 7		125											125
	Precinct 8		73											73
	Precinct 9		126											126
	Total		1626											1626
NORTON SHORES CITY AV	Precinct 1		158											158
	Precinct 10		176											176
	Precinct 11		59											59
	Precinct 2		70											70
	Precinct 3		145											145
	Precinct 4		110											110
	Precinct 5		157											157
	Precinct 6		222											222
	Precinct 7		82											82
	Precinct 8		77											77
	Precinct 9		76											76
	Total		1332											1332
ROOSEVELT PARK CITY	Precinct 1		291											291
	Precinct 2		267											267
	Total		558											558
WHITEHALL CITY	Precinct 1		235											235
	Total		235											235
Cities Totals			8326											8326
Townships Totals			12341											12341
Grand Totals			20667											20667

Names of Townships and Election Districts

MUSKEGON 61

Section 1

		PollBook	BALLOTS CAST - REPUBLICAN PARTY											
			Rep BALLOTS CAST - REPUBLICAN P											Totals
BLUE LAKE TOWNSHIP	Precinct 1		62											62
	Total		62											62
CASNOVIA TOWNSHIP	Precinct 1		99											99
	Total		99											99
CEDAR CREEK TOWNSHIP	Precinct 1		45											45
	Total		45											45
DALTON TOWNSHIP	Precinct 1		48											48
	Precinct 2		40											40
	Precinct 3		20											20
	Precinct 4		29											29
	Total		137											137
EGELSTON TOWNSHIP	Precinct 1		35											35
	Precinct 2		44											44
	Precinct 3		47											47
	Total		126											126
FRUITLAND TOWNSHIP	Precinct 1		440											440
	Precinct 2		263											263
	Precinct 3		241											241
	Total		944											944
FRUITPORT TOWNSHIP	Precinct 1		183											183
	Precinct 2		163											163
	Precinct 3		199											199
	Precinct 4		211											211
	Total		756											756
HOLTON TOWNSHIP	Precinct 1		50											50
	Total		50											50
LAKETON TOWNSHIP	Precinct 1		253											253
	Precinct 2		169											169
	Precinct 3		179											179
	Precinct 4		156											156
	Total		757											757
MONTAGUE TOWNSHIP	Precinct 1		70											70
	Total		70											70
MOORLAND TOWNSHIP	Precinct 1		37											37
	Total		37											37
MUSKEGON TOWNSHIP	Precinct 1		41											41
	Precinct 2		35											35
	Precinct 3		57											57
	Precinct 4		36											36
	Precinct 5		42											42
	Precinct 6		26											26
	Precinct 7		24											24
	Total		261											261
RAVENNA TOWNSHIP	Precinct 1		160											160
	Total		160											160
SULLIVAN TOWNSHIP	Precinct 1		54											54
	Total		54											54
WHITE RIVER TOWNSHIP	Precinct 1		96											96
	Total		96											96
WHITEHALL TOWNSHIP	Precinct 1		90											90
	Total		90											90
Townships Totals			3744											3744

STATEMENT OF VOTES, Aug Primary Election, Tuesday, August 5, 2008

MUSKEGON 61

Section 2

Names of Townships and Election Districts		PollBook	BALLOTS CAST - REPUBLICAN PARTY: Rep BALLOTS CAST - REPUBLICAN P	Totals
MONTAGUE CITY	Precinct 1		123	123
	Total		123	123
MUSKEGON CITY	Precinct 1		44	44
	Precinct 10		42	42
	Precinct 11		76	76
	Precinct 12		31	31
	Precinct 13		90	90
	Precinct 2		41	41
	Precinct 3		17	17
	Precinct 4		10	10
	Precinct 5		17	17
	Precinct 6		26	26
	Precinct 7		15	15
	Precinct 8		16	16
	Precinct 9		51	51
	Total		476	476
MUSKEGON HEIGHTS CITY	Precinct 2		6	6
	Precinct 3		1	1
	Precinct 4		3	3
	Precinct 5		4	4
	Precinct 6		9	9
	Precinct 7		4	4
	Total		27	27
NORTH MUSKEGON CITY	Precinct 1		78	78
	Precinct 2		169	169
	Total		247	247
NORTON SHORES CITY	Precinct 1		68	68
	Precinct 10		93	93
	Precinct 11		25	25
	Precinct 2		23	23
	Precinct 3		50	50
	Precinct 4		25	25
	Precinct 5		91	91
	Precinct 6		106	106
	Precinct 7		45	45
	Precinct 8		13	13
	Precinct 9		33	33
	Total		572	572
NORTON SHORES CITY AV	Precinct 1		80	80
	Precinct 10		66	66
	Precinct 11		18	18
	Precinct 2		35	35
	Precinct 3		51	51
	Precinct 4		19	19
	Precinct 5		57	57
	Precinct 6		94	94
	Precinct 7		22	22
	Precinct 8		27	27
	Precinct 9		22	22
	Total		511	511
ROOSEVELT PARK CITY	Precinct 1		69	69
	Precinct 2		76	76
	Total		145	145
WHITEHALL CITY	Precinct 1		84	84
	Total		84	84
Cities Totals			2185	2185
Townships Totals			3744	3744
Grand Totals			5929	5929

STATEMENT OF VOTES, Aug Primary Election, Tuesday, August 5, 2008

MUSKEGON 61

Section 1

Names of Townships and Election Districts		PollBook	BALLOTS CAST - DEMOCRATIC PARTY											Totals
			Dem BALLOTS CAST - DEMOCRATIC PARTY											
BLUE LAKE TOWNSHIP	Precinct 1		182											182
	Total		182											182
CASNOVIA TOWNSHIP	Precinct 1		74											74
	Total		74											74
CEDAR CREEK TOWNSHIP	Precinct 1		181											181
	Total		181											181
DALTON TOWNSHIP	Precinct 1		525											525
	Precinct 2		285											285
	Precinct 3		135											135
	Precinct 4		321											321
	Total		1266											1266
EGELSTON TOWNSHIP	Precinct 1		400											400
	Precinct 2		488											488
	Precinct 3		346											346
	Total		1234											1234
FRUITLAND TOWNSHIP	Precinct 1		66											66
	Precinct 2		106											106
	Precinct 3		78											78
	Total		250											250
FRUITPORT TOWNSHIP	Precinct 1		334											334
	Precinct 2		414											414
	Precinct 3		434											434
	Precinct 4		383											383
	Total		1565											1565
HOLTON TOWNSHIP	Precinct 1		142											142
	Total		142											142
LAKETON TOWNSHIP	Precinct 1		141											141
	Precinct 2		138											138
	Precinct 3		167											167
	Precinct 4		112											112
	Total		558											558
MONTAGUE TOWNSHIP	Precinct 1		76											76
	Total		76											76
MOORLAND TOWNSHIP	Precinct 1		155											155
	Total		155											155
MUSKEGON TOWNSHIP	Precinct 1		223											223
	Precinct 2		209											209
	Precinct 3		282											282
	Precinct 4		414											414
	Precinct 5		258											258
	Precinct 6		233											233
	Precinct 7		215											215
	Total		1834											1834
RAVENNA TOWNSHIP	Precinct 1		140											140
	Total		140											140
SULLIVAN TOWNSHIP	Precinct 1		263											263
	Total		263											263
WHITE RIVER TOWNSHIP	Precinct 1		74											74
	Total		74											74
WHITEHALL TOWNSHIP	Precinct 1		91											91
	Total		91											91
Townships Totals			8085											8085

STATEMENT OF VOTES, Aug Primary Election, Tuesday, August 5, 2008

Names of Townships and Election Districts

MUSKEGON 61

Section 2

		PollBook	BALLOTS CAST - DEMOCRATIC PARTY											
			Dem BALLOTS CAST - DEMOCRATIC PARTY											Totals
MONTAGUE CITY	Precinct 1		133											133
	Total		133											133
MUSKEGON CITY	Precinct 1		179											179
	Precinct 10		173											173
	Precinct 11		304											304
	Precinct 12		198											198
	Precinct 13		295											295
	Precinct 2		306											306
	Precinct 3		105											105
	Precinct 4		157											157
	Precinct 5		136											136
	Precinct 6		157											157
	Precinct 7		114											114
	Precinct 8		91											91
	Precinct 9		194											194
	Total		2409											2409
MUSKEGON HEIGHTS CITY	Precinct 2		92											92
	Precinct 3		100											100
	Precinct 4		70											70
	Precinct 5		147											147
	Precinct 6		148											148
	Precinct 7		134											134
	Total		691											691
NORTH MUSKEGON CITY	Precinct 1		138											138
	Precinct 2		154											154
	Total		292											292
NORTON SHORES CITY	Precinct 1		98											98
	Precinct 10		139											139
	Precinct 11		34											34
	Precinct 2		66											66
	Precinct 3		90											90
	Precinct 4		80											80
	Precinct 5		129											129
	Precinct 6		159											159
	Precinct 7		76											76
	Precinct 8		57											57
	Precinct 9		92											92
	Total		1020											1020
NORTON SHORES CITY AV	Precinct 1		62											62
	Precinct 10		76											76
	Precinct 11		39											39
	Precinct 2		32											32
	Precinct 3		81											81
	Precinct 4		78											78
	Precinct 5		81											81
	Precinct 6		111											111
	Precinct 7		52											52
	Precinct 8		48											48
	Precinct 9		48											48
	Total		708											708
ROOSEVELT PARK CITY	Precinct 1		213											213
	Precinct 2		175											175
	Total		388											388
WHITEHALL CITY	Precinct 1		148											148
	Total		148											148
Cities Totals			5789											5789
Townships Totals			8085											8085
Grand Totals			13874											13874

STATEMENT OF VOTES, Aug Primary Election, Tuesday, August 5, 2008

Names of Townships and Election Districts

MUSKEGON 61

Section 1

		PollBook	BALLOTS CAST - CROSSOVER											Totals
			CRS BALLOTS CAST - CROSSOVER											
BLUE LAKE TOWNSHIP	Precinct 1		6											6
	Total		6											6
CASNOVIA TOWNSHIP	Precinct 1		4											4
	Total		4											4
CEDAR CREEK TOWNSHIP	Precinct 1		9											9
	Total		9											9
DALTON TOWNSHIP	Precinct 1		16											16
	Precinct 2		8											8
	Precinct 3		6											6
	Precinct 4		11											11
	Total		41											41
EGELSTON TOWNSHIP	Precinct 1		8											8
	Precinct 2		13											13
	Precinct 3		20											20
	Total		41											41
FRUITLAND TOWNSHIP	Precinct 1		29											29
	Precinct 2		18											18
	Precinct 3		20											20
	Total		67											67
FRUITPORT TOWNSHIP	Precinct 1		25											25
	Precinct 2		25											25
	Precinct 3		32											32
	Precinct 4		35											35
	Total		117											117
HOLTON TOWNSHIP	Precinct 1		14											14
	Total		14											14
LAKETON TOWNSHIP	Precinct 1		24											24
	Precinct 2		5											5
	Precinct 3		20											20
	Precinct 4		13											13
	Total		62											62
MONTAGUE TOWNSHIP	Precinct 1		4											4
	Total		4											4
MOORLAND TOWNSHIP	Precinct 1		8											8
	Total		8											8
MUSKEGON TOWNSHIP	Precinct 1		15											15
	Precinct 2		9											9
	Precinct 3		16											16
	Precinct 4		22											22
	Precinct 5		17											17
	Precinct 6		14											14
	Precinct 7		9											9
	Total		102											102
RAVENNA TOWNSHIP	Precinct 1		21											21
	Total		21											21
SULLIVAN TOWNSHIP	Precinct 1		9											9
	Total		9											9
WHITE RIVER TOWNSHIP	Precinct 1		2											2
	Total		2											2
WHITEHALL TOWNSHIP	Precinct 1		5											5
	Total		5											5
Townships Totals			512											512

STATEMENT OF VOTES, Aug Primary Election, Tuesday, August 5, 2008

Names of Townships and Election Districts

MUSKEGON 61

Section 2

		PollBook	BALLOTS CAST - CROSSOVER											
			CRS BALLOTS CAST - CROSSOVER											Totals
MONTAGUE CITY	Precinct 1		8											8
	Total		8											8
MUSKEGON CITY	Precinct 1		7											7
	Precinct 10		10											10
	Precinct 11		18											18
	Precinct 12		6											6
	Precinct 13		6											6
	Precinct 2		9											9
	Precinct 3		6											6
	Precinct 4		12											12
	Precinct 5		7											7
	Precinct 6		16											16
	Precinct 7		4											4
	Precinct 8		6											6
	Precinct 9		6											6
	Total		113											113
MUSKEGON HEIGHTS CITY	Precinct 2		2											2
	Precinct 3		0											0
	Precinct 4		4											4
	Precinct 5		3											3
	Precinct 6		11											11
	Precinct 7		1											1
	Total		21											21
NORTH MUSKEGON CITY	Precinct 1		13											13
	Precinct 2		22											22
	Total		35											35
NORTON SHORES CITY	Precinct 1		4											4
	Precinct 10		6											6
	Precinct 11		5											5
	Precinct 2		4											4
	Precinct 3		1											1
	Precinct 4		2											2
	Precinct 5		1											1
	Precinct 6		3											3
	Precinct 7		4											4
	Precinct 8		3											3
	Precinct 9		1											1
	Total		34											34
NORTON SHORES CITY AV	Precinct 1		16											16
	Precinct 10		14											14
	Precinct 11		2											2
	Precinct 2		3											3
	Precinct 3		13											13
	Precinct 4		13											13
	Precinct 5		19											19
	Precinct 6		17											17
	Precinct 7		8											8
	Precinct 8		2											2
	Precinct 9		6											6
	Total		113											113
ROOSEVELT PARK CITY	Precinct 1		9											9
	Precinct 2		16											16
	Total		25											25
WHITEHALL CITY	Precinct 1		3											3
	Total		3											3
Cities Totals			352											352
Townships Totals			512											512
Grand Totals			864											864

STATEMENT OF VOTES, Aug Primary Election, Tuesday, August 5, 2008

Names of Townships and Election Districts

MUSKEGON 61

Section 1

		PollBook	UNITED STATES SENATOR													Totals
			Rep Jack Hoogendyk Jr	Rep WRITE-IN												
BLUE LAKE TOWNSHIP	Precinct 1		45	0												45
	Total		45	0												45
CASNOVIA TOWNSHIP	Precinct 1		89	0												89
	Total		89	0												89
CEDAR CREEK TOWNSHIP	Precinct 1		42	0												42
	Total		42	0												42
DALTON TOWNSHIP	Precinct 1		45	0												45
	Precinct 2		34	0												34
	Precinct 3		17	0												17
	Precinct 4		27	0												27
	Total		123	0												123
EGELSTON TOWNSHIP	Precinct 1		33	0												33
	Precinct 2		40	0												40
	Precinct 3		43	0												43
	Total		116	0												116
FRUITLAND TOWNSHIP	Precinct 1		276	2												278
	Precinct 2		173	1												174
	Precinct 3		134	2												136
	Total		583	5												588
FRUITPORT TOWNSHIP	Precinct 1		137	1												138
	Precinct 2		124	1												125
	Precinct 3		160	0												160
	Precinct 4		161	1												162
	Total		582	3												585
HOLTON TOWNSHIP	Precinct 1		41	0												41
	Total		41	0												41
LAKETON TOWNSHIP	Precinct 1		183	2												185
	Precinct 2		110	0												110
	Precinct 3		143	1												144
	Precinct 4		107	0												107
	Total		543	3												546
MONTAGUE TOWNSHIP	Precinct 1		55	0												55
	Total		55	0												55
MOORLAND TOWNSHIP	Precinct 1		32	0												32
	Total		32	0												32
MUSKEGON TOWNSHIP	Precinct 1		39	0												39
	Precinct 2		32	0												32
	Precinct 3		51	0												51
	Precinct 4		32	0												32
	Precinct 5		35	1												36
	Precinct 6		22	0												22
	Precinct 7		23	0												23
	Total		234	1												235
RAVENNA TOWNSHIP	Precinct 1		123	0												123
	Total		123	0												123
SULLIVAN TOWNSHIP	Precinct 1		45	0												45
	Total		45	0												45
WHITE RIVER TOWNSHIP	Precinct 1		78	0												78
	Total		78	0												78
WHITEHALL TOWNSHIP	Precinct 1		64	0												64
	Total		64	0												64
Townships Totals			2795	12												2807

STATEMENT OF VOTES, Aug Primary Election, Tuesday, August 5, 2008

MUSKEGON 61

Section 2

Names of Townships and Election Districts		PollBook	UNITED STATES SENATOR												Totals
			Rep Jack Hoogendyk Jr	Rep WRITE-IN											
MONTAGUE CITY	Precinct 1		88	0											88
	Total		88	0											88
MUSKEGON CITY	Precinct 1		44	0											44
	Precinct 10		37	0											37
	Precinct 11		69	0											69
	Precinct 12		26	0											26
	Precinct 13		77	0											77
	Precinct 2		35	1											36
	Precinct 3		14	0											14
	Precinct 4		7	2											9
	Precinct 5		14	0											14
	Precinct 6		20	0											20
	Precinct 7		14	0											14
	Precinct 8		12	1											13
	Precinct 9		43	0											43
	Total		412	4											416
MUSKEGON HEIGHTS CITY	Precinct 2		4	0											4
	Precinct 3		1	0											1
	Precinct 4		1	0											1
	Precinct 5		3	0											3
	Precinct 6		7	0											7
	Precinct 7		2	0											2
	Total		18	0											18
NORTH MUSKEGON CITY	Precinct 1		66	0											66
	Precinct 2		145	1											146
	Total		211	1											212
NORTON SHORES CITY	Precinct 1		56	0											56
	Precinct 10		70	0											70
	Precinct 11		21	0											21
	Precinct 2		21	0											21
	Precinct 3		44	2											46
	Precinct 4		22	0											22
	Precinct 5		77	0											77
	Precinct 6		83	0											83
	Precinct 7		41	0											41
	Precinct 8		11	0											11
	Precinct 9		26	0											26
	Total		472	2											474
NORTON SHORES CITY AV	Precinct 1		68	0											68
	Precinct 10		76	0											76
	Precinct 11		17	0											17
	Precinct 2		33	0											33
	Precinct 3		48	1											49
	Precinct 4		18	0											18
	Precinct 5		44	1											45
	Precinct 6		85	0											85
	Precinct 7		17	0											17
	Precinct 8		26	0											26
	Precinct 9		21	0											21
	Total		453	2											455
ROOSEVELT PARK CITY	Precinct 1		59	0											59
	Precinct 2		72	0											72
	Total		131	0											131
WHITEHALL CITY	Precinct 1		69	0											69
	Total		69	0											69
Cities Totals			1854	9											1863
Townships Totals			2795	12											2807
Grand Totals			4649	21											4670

STATEMENT OF VOTES, Aug Primary Election, Tuesday, August 5, 2008

MUSKEGON 61

Section 1

Names of Townships and Election Districts		PollBook	US REP IN CONGRESS												Totals
			Rep Peter Hoekstra	Rep WRITE-IN											
BLUE LAKE TOWNSHIP	Precinct 1		58	0											58
	Total		58	0											58
CASNOVIA TOWNSHIP	Precinct 1		96	0											96
	Total		96	0											96
CEDAR CREEK TOWNSHIP	Precinct 1		40	1											41
	Total		40	1											41
DALTON TOWNSHIP	Precinct 1		47	0											47
	Precinct 2		36	0											36
	Precinct 3		20	0											20
	Precinct 4		27	0											27
	Total		130	0											130
EGELSTON TOWNSHIP	Precinct 1		34	0											34
	Precinct 2		41	0											41
	Precinct 3		44	0											44
	Total		119	0											119
FRUITLAND TOWNSHIP	Precinct 1		325	1											326
	Precinct 2		189	2											191
	Precinct 3		160	0											160
	Total		674	3											677
FRUITPORT TOWNSHIP	Precinct 1		160	1											161
	Precinct 2		136	0											136
	Precinct 3		172	2											174
	Precinct 4		182	1											183
	Total		650	4											654
HOLTON TOWNSHIP	Precinct 1		44	1											45
	Total		44	1											45
LAKETON TOWNSHIP	Precinct 1		203	2											205
	Precinct 2		125	1											126
	Precinct 3		151	1											152
	Precinct 4		121	0											121
	Total		600	4											604
MONTAGUE TOWNSHIP	Precinct 1		56	1											57
	Total		56	1											57
MOORLAND TOWNSHIP	Precinct 1		36	0											36
	Total		36	0											36
MUSKEGON TOWNSHIP	Precinct 1		39	0											39
	Precinct 2		29	1											30
	Precinct 3		54	0											54
	Precinct 4		34	0											34
	Precinct 5		37	1											38
	Precinct 6		26	0											26
	Precinct 7		21	0											21
	Total		240	2											242
RAVENNA TOWNSHIP	Precinct 1		140	0											140
	Total		140	0											140
SULLIVAN TOWNSHIP	Precinct 1		51	0											51
	Total		51	0											51
WHITE RIVER TOWNSHIP	Precinct 1		90	0											90
	Total		90	0											90
WHITEHALL TOWNSHIP	Precinct 1		77	0											77
	Total		77	0											77
Townships Totals			3101	16											3117

STATEMENT OF VOTES, Aug Primary Election, Tuesday, August 5, 2008

MUSKEGON 61

Section 2

Names of Townships and Election Districts		PollBook	US REP IN CONGRESS												Totals
			Rep Peter Hoekstra	Rep WRITE-IN											
MONTAGUE CITY	Precinct 1		100	1											101
	Total		100	1											101
MUSKEGON CITY	Precinct 1		43	0											43
	Precinct 10		40	0											40
	Precinct 11		74	0											74
	Precinct 12		28	0											28
	Precinct 13		82	0											82
	Precinct 2		37	1											38
	Precinct 3		14	0											14
	Precinct 4		7	2											9
	Precinct 5		15	0											15
	Precinct 6		24	0											24
	Precinct 7		14	0											14
	Precinct 8		14	0											14
	Precinct 9		50	0											50
	Total		442	3											445
MUSKEGON HEIGHTS CITY	Precinct 2		4	0											4
	Precinct 3		1	0											1
	Precinct 4		1	0											1
	Precinct 5		4	0											4
	Precinct 6		7	0											7
	Precinct 7		2	0											2
	Total		19	0											19
NORTH MUSKEGON CITY	Precinct 1		71	0											71
	Precinct 2		159	2											161
	Total		230	2											232
NORTON SHORES CITY	Precinct 1		60	0											60
	Precinct 10		83	0											83
	Precinct 11		24	0											24
	Precinct 2		22	0											22
	Precinct 3		44	2											46
	Precinct 4		22	0											22
	Precinct 5		81	1											82
	Precinct 6		93	0											93
	Precinct 7		44	0											44
	Precinct 8		13	0											13
	Precinct 9		29	0											29
	Total		515	3											518
NORTON SHORES CITY AV	Precinct 1		78	0											78
	Precinct 10		83	0											83
	Precinct 11		16	0											16
	Precinct 2		34	0											34
	Precinct 3		46	0											46
	Precinct 4		18	0											18
	Precinct 5		43	1											44
	Precinct 6		88	0											88
	Precinct 7		19	0											19
	Precinct 8		27	0											27
	Precinct 9		22	0											22
	Total		474	1											475
ROOSEVELT PARK CITY	Precinct 1		65	0											65
	Precinct 2		73	0											73
	Total		138	0											138
WHITEHALL CITY	Precinct 1		76	0											76
	Total		76	0											76
Cities Totals			1994	10											2004
Townships Totals			3101	16											3117
Grand Totals			5095	26											5121

STATEMENT OF VOTES, Aug Primary Election, Tuesday, August 5, 2008

MUSKEGON 61

Section 1

Names of Townships and Election Districts		PollBook	91ST DISTRICT REP													Totals
			Rep Holly Hughes	Rep WRITE-IN												
BLUE LAKE TOWNSHIP	Precinct 1		55	0												55
	Total		55	0												55
CASNOVIA TOWNSHIP	Precinct 1		92	0												92
	Total		92	0												92
CEDAR CREEK TOWNSHIP	Precinct 1		40	0												40
	Total		40	0												40
DALTON TOWNSHIP	Precinct 1		43	0												43
	Precinct 2		36	0												36
	Precinct 3		20	0												20
	Precinct 4		27	0												27
	Total		126	0												126
EGELSTON TOWNSHIP	Precinct 1		34	0												34
	Precinct 2		42	0												42
	Precinct 3		46	0												46
	Total		122	0												122
FRUITLAND TOWNSHIP	Precinct 1															
	Precinct 2															
	Precinct 3															
	Total															
FRUITPORT TOWNSHIP	Precinct 1		150	0												150
	Precinct 2		126	0												126
	Precinct 3		174	1												175
	Precinct 4		173	0												173
	Total		623	1												624
HOLTON TOWNSHIP	Precinct 1		45	0												45
	Total		45	0												45
LAKETON TOWNSHIP	Precinct 1															
	Precinct 2															
	Precinct 3															
	Precinct 4															
	Total															
MONTAGUE TOWNSHIP	Precinct 1		59	0												59
	Total		59	0												59
MOORLAND TOWNSHIP	Precinct 1		35	0												35
	Total		35	0												35
MUSKEGON TOWNSHIP	Precinct 1															
	Precinct 2															
	Precinct 3															
	Precinct 4															
	Precinct 5															
	Precinct 6															
	Precinct 7															
	Total															
RAVENNA TOWNSHIP	Precinct 1		132	0												132
	Total		132	0												132
SULLIVAN TOWNSHIP	Precinct 1		53	0												53
	Total		53	0												53
WHITE RIVER TOWNSHIP	Precinct 1		88	0												88
	Total		88	0												88
WHITEHALL TOWNSHIP	Precinct 1		70	1												71
	Total		70	1												71
Townships Totals			1540	2												1542

STATEMENT OF VOTES, Aug Primary Election, Tuesday, August 5, 2008

Names of Townships and Election Districts

MUSKEGON 61

Section 2

		Pollbook	91ST DISTRICT REP														Totals
			Rep Holly Hughes	Rep WRITE-IN													
MONTAGUE CITY	Precinct 1		103	1													104
	Total		103	1													104
MUSKEGON CITY	Precinct 1																
	Precinct 10																
	Precinct 11																
	Precinct 12																
	Precinct 13																
	Precinct 2																
	Precinct 3																
	Precinct 4																
	Precinct 5																
	Precinct 6																
	Precinct 7																
	Precinct 8																
	Precinct 9																
	Total																
MUSKEGON HEIGHTS CITY	Precinct 2																
	Precinct 3																
	Precinct 4																
	Precinct 5																
	Precinct 6																
	Precinct 7																
	Total																
NORTH MUSKEGON CITY	Precinct 1																
	Precinct 2																
	Total																
NORTON SHORES CITY	Precinct 1		61	0													61
	Precinct 10		80	0													80
	Precinct 11		21	0													21
	Precinct 2		21	0													21
	Precinct 3		46	0													46
	Precinct 4		22	0													22
	Precinct 5		80	0													80
	Precinct 6		95	1													96
	Precinct 7		43	0													43
	Precinct 8		13	0													13
	Precinct 9		28	0													28
	Total		510	1													511
NORTON SHORES CITY AV	Precinct 1		74	0													74
	Precinct 10		82	0													82
	Precinct 11		18	0													18
	Precinct 2		34	0													34
	Precinct 3		47	1													48
	Precinct 4		17	0													17
	Precinct 5		50	0													50
	Precinct 6		86	0													86
	Precinct 7		18	0													18
	Precinct 8		27	0													27
	Precinct 9		20	0													20
	Total		473	1													474
ROOSEVELT PARK CITY	Precinct 1		65	0													65
	Precinct 2		73	0													73
	Total		138	0													138
WHITEHALL CITY	Precinct 1		79	0													79
	Total		79	0													79
Cities Totals			1303	3													1306
Townships Totals			1540	2													1542
Grand Totals			2843	5													2848

STATEMENT OF VOTES, Aug Primary Election, Tuesday, August 5, 2008

Names of Townships and Election Districts

MUSKEGON 61

Section 1

		PollBook	92ND DISTRICT REP												
			Rep James L McCormick	Rep WRITE-IN											Totals
BLUE LAKE TOWNSHIP	Precinct 1														
	Total														
CASNOVIA TOWNSHIP	Precinct 1														
	Total														
CEDAR CREEK TOWNSHIP	Precinct 1														
	Total														
DALTON TOWNSHIP	Precinct 1														
	Precinct 2														
	Precinct 3														
	Precinct 4														
	Total														
EGELSTON TOWNSHIP	Precinct 1														
	Precinct 2														
	Precinct 3														
	Total														
FRUITLAND TOWNSHIP	Precinct 1		277	1											278
	Precinct 2		174	1											175
	Precinct 3		138	0											138
	Total		589	2											591
FRUITPORT TOWNSHIP	Precinct 1														
	Precinct 2														
	Precinct 3														
	Precinct 4														
	Total														
HOLTON TOWNSHIP	Precinct 1														
	Total														
LAKETON TOWNSHIP	Precinct 1		176	3											179
	Precinct 2		113	0											113
	Precinct 3		138	2											140
	Precinct 4		109	1											110
	Total		536	6											542
MONTAGUE TOWNSHIP	Precinct 1														
	Total														
MOORLAND TOWNSHIP	Precinct 1														
	Total														
MUSKEGON TOWNSHIP	Precinct 1		40	0											40
	Precinct 2		33	0											33
	Precinct 3		50	0											50
	Precinct 4		34	0											34
	Precinct 5		36	1											37
	Precinct 6		21	0											21
	Precinct 7		22	0											22
	Total		236	1											237
RAVENNA TOWNSHIP	Precinct 1														
	Total														
SULLIVAN TOWNSHIP	Precinct 1														
	Total														
WHITE RIVER TOWNSHIP	Precinct 1														
	Total														
WHITEHALL TOWNSHIP	Precinct 1														
	Total														
Townships Totals			1361	9											1370

STATEMENT OF VOTES, Aug Primary Election, Tuesday, August 5, 2008

Names of Townships and Election Districts

MUSKEGON 61

Section 2

		PollBook	92ND DISTRICT REP													Totals
			Rep James L. McCormick	Rep WRITE-IN												
MONTAGUE CITY	Precinct 1															
	Total															
MUSKEGON CITY	Precinct 1		44	0												44
	Precinct 10		40	0												40
	Precinct 11		71	0												71
	Precinct 12		26	0												26
	Precinct 13		78	0												78
	Precinct 2		34	1												35
	Precinct 3		15	0												15
	Precinct 4		8	1												9
	Precinct 5		15	0												15
	Precinct 6		20	0												20
	Precinct 7		14	0												14
	Precinct 8		14	0												14
	Precinct 9		44	0												44
	Total		423	2												425
MUSKEGON HEIGHTS CITY	Precinct 2		4	0												4
	Precinct 3		1	0												1
	Precinct 4		1	0												1
	Precinct 5		4	0												4
	Precinct 6		7	0												7
	Precinct 7		2	0												2
	Total		19	0												19
NORTH MUSKEGON CITY	Precinct 1		67	0												67
	Precinct 2		151	0												151
	Total		218	0												218
NORTON SHORES CITY	Precinct 1															
	Precinct 10															
	Precinct 11															
	Precinct 2															
	Precinct 3															
	Precinct 4															
	Precinct 5															
	Precinct 6															
	Precinct 7															
	Precinct 8															
	Precinct 9															
	Total															
NORTON SHORES CITY AV	Precinct 1															
	Precinct 10															
	Precinct 11															
	Precinct 2															
	Precinct 3															
	Precinct 4															
	Precinct 5															
	Precinct 6															
	Precinct 7															
	Precinct 8															
	Precinct 9															
	Total															
ROOSEVELT PARK CITY	Precinct 1															
	Precinct 2															
	Total															
WHITEHALL CITY	Precinct 1															
	Total															
Cities Totals			660	2												662
Townships Totals			1361	9												1370
Grand Totals			2021	11												2032

Names of Townships and Election Districts

MUSKEGON 61

Section 1

		PollBook	PROSECUTING ATTORNEY													Totals
			Rep Annette Smedley	Rep WRITE-IN												
BLUE LAKE TOWNSHIP	Precinct 1		47	0												47
	Total		47	0												47
CASNOVIA TOWNSHIP	Precinct 1		92	0												92
	Total		92	0												92
CEDAR CREEK TOWNSHIP	Precinct 1		34	0												34
	Total		34	0												34
DALTON TOWNSHIP	Precinct 1		37	0												37
	Precinct 2		31	0												31
	Precinct 3		17	0												17
	Precinct 4		26	0												26
	Total		111	0												111
EGELSTON TOWNSHIP	Precinct 1		31	0												31
	Precinct 2		42	0												42
	Precinct 3		46	0												46
	Total		119	0												119
FRUITLAND TOWNSHIP	Precinct 1		270	1												271
	Precinct 2		172	1												173
	Precinct 3		139	1												140
	Total		581	3												584
FRUITPORT TOWNSHIP	Precinct 1		119	0												119
	Precinct 2		107	1												108
	Precinct 3		151	1												152
	Precinct 4		161	0												161
	Total		538	2												540
HOLTON TOWNSHIP	Precinct 1		38	0												38
	Total		38	0												38
LAKETON TOWNSHIP	Precinct 1		167	1												168
	Precinct 2		105	0												105
	Precinct 3		138	2												140
	Precinct 4		104	0												104
	Total		514	3												517
MONTAGUE TOWNSHIP	Precinct 1		54	0												54
	Total		54	0												54
MOORLAND TOWNSHIP	Precinct 1		28	0												28
	Total		28	0												28
MUSKEGON TOWNSHIP	Precinct 1		39	0												39
	Precinct 2		29	1												30
	Precinct 3		46	0												46
	Precinct 4		33	0												33
	Precinct 5		35	1												36
	Precinct 6		22	0												22
	Precinct 7		19	0												19
	Total		223	2												225
RAVENNA TOWNSHIP	Precinct 1		115	0												115
	Total		115	0												115
SULLIVAN TOWNSHIP	Precinct 1		43	0												43
	Total		43	0												43
WHITE RIVER TOWNSHIP	Precinct 1		73	0												73
	Total		73	0												73
WHITEHALL TOWNSHIP	Precinct 1		54	1												55
	Total		54	1												55
Townships Totals			2664	11												2675

STATEMENT OF VOTES, Aug Primary Election, Tuesday, August 5, 2008

MUSKEGON 61

Section 1

Names of Townships and Election Districts		PollBook	UNITED STATES SENATOR												Totals
			Dem Carl Levin	Dem WRITE-IN											
BLUE LAKE TOWNSHIP	Precinct 1		146	2											148
	Total		146	2											148
CASNOVIA TOWNSHIP	Precinct 1		66	2											68
	Total		66	2											68
CEDAR CREEK TOWNSHIP	Precinct 1		144	1											145
	Total		144	1											145
DALTON TOWNSHIP	Precinct 1		387	0											387
	Precinct 2		217	2											219
	Precinct 3		103	2											105
	Precinct 4		253	3											256
	Total		960	7											967
EGELSTON TOWNSHIP	Precinct 1		281	2											283
	Precinct 2		360	3											363
	Precinct 3		279	2											281
	Total		920	7											927
FRUITLAND TOWNSHIP	Precinct 1		60	0											60
	Precinct 2		97	0											97
	Precinct 3		75	0											75
	Total		232	0											232
FRUITPORT TOWNSHIP	Precinct 1		257	2											259
	Precinct 2		332	0											332
	Precinct 3		364	0											364
	Precinct 4		279	2											281
	Total		1232	4											1236
HOLTON TOWNSHIP	Precinct 1		119	1											120
	Total		119	1											120
LAKETON TOWNSHIP	Precinct 1		124	0											124
	Precinct 2		115	0											115
	Precinct 3		143	1											144
	Precinct 4		105	0											105
	Total		487	1											488
MONTAGUE TOWNSHIP	Precinct 1		66	0											66
	Total		66	0											66
MOORLAND TOWNSHIP	Precinct 1		121	0											121
	Total		121	0											121
MUSKEGON TOWNSHIP	Precinct 1		186	3											189
	Precinct 2		171	0											171
	Precinct 3		210	0											210
	Precinct 4		340	2											342
	Precinct 5		223	2											225
	Precinct 6		195	0											195
	Precinct 7		191	0											191
	Total		1516	7											1523
RAVENNA TOWNSHIP	Precinct 1		109	1											110
	Total		109	1											110
SULLIVAN TOWNSHIP	Precinct 1		213	1											214
	Total		213	1											214
WHITE RIVER TOWNSHIP	Precinct 1		66	0											66
	Total		66	0											66
WHITEHALL TOWNSHIP	Precinct 1		76	0											76
	Total		76	0											76
Townships Totals			6473	34											6507

STATEMENT OF VOTES, Aug Primary Election, Tuesday, August 5, 2008

MUSKEGON 61

Section 2

Names of Townships and Election Districts		PollBook	UNITED STATES SENATOR												Totals
			Dem Carl Levin	Dem WRITE-IN											
MONTAGUE CITY	Precinct 1		108	1											109
	Total		108	1											109
MUSKEGON CITY	Precinct 1		161	2											163
	Precinct 10		156	0											156
	Precinct 11		265	1											266
	Precinct 12		161	1											162
	Precinct 13		245	2											247
	Precinct 2		277	4											281
	Precinct 3		98	0											98
	Precinct 4		149	1											150
	Precinct 5		122	0											122
	Precinct 6		145	1											146
	Precinct 7		105	1											106
	Precinct 8		85	0											85
	Precinct 9		173	1											174
	Total		2142	14											2156
MUSKEGON HEIGHTS CITY	Precinct 2		85	0											85
	Precinct 3		89	0											89
	Precinct 4		60	1											61
	Precinct 5		131	1											132
	Precinct 6		138	1											139
	Precinct 7		119	5											124
	Total		622	8											630
NORTH MUSKEGON CITY	Precinct 1		116	1											117
	Precinct 2		124	0											124
	Total		240	1											241
NORTON SHORES CITY	Precinct 1		80	0											80
	Precinct 10		121	2											123
	Precinct 11		31	0											31
	Precinct 2		52	1											53
	Precinct 3		82	0											82
	Precinct 4		71	0											71
	Precinct 5		106	0											106
	Precinct 6		128	0											128
	Precinct 7		69	1											70
	Precinct 8		54	0											54
	Precinct 9		78	0											78
	Total		872	4											876
NORTON SHORES CITY AV	Precinct 1		57	0											57
	Precinct 10		69	0											69
	Precinct 11		38	0											38
	Precinct 2		31	0											31
	Precinct 3		71	0											71
	Precinct 4		75	0											75
	Precinct 5		70	0											70
	Precinct 6		98	0											98
	Precinct 7		51	0											51
	Precinct 8		43	0											43
	Precinct 9		45	0											45
	Total		648	0											648
ROOSEVELT PARK CITY	Precinct 1		192	1											193
	Precinct 2		154	0											154
	Total		346	1											347
WHITEHALL CITY	Precinct 1		139	1											140
	Total		139	1											140
Cities Totals			5117	30											5147
Townships Totals			6473	34											6507
Grand Totals			11590	64											11654

STATEMENT OF VOTES, Aug Primary Election, Tuesday, August 5, 2008

MUSKEGON 61

Section 1

Names of Townships and Election Districts		PollBook	US REP IN CONGRESS												Totals
			Dem Fred Johnson	Dem WRITE-IN											
BLUE LAKE TOWNSHIP	Precinct 1		130	2											132
	Total		130	2											132
CASNOVIA TOWNSHIP	Precinct 1		60	2											62
	Total		60	2											62
CEDAR CREEK TOWNSHIP	Precinct 1		130	1											131
	Total		130	1											131
DALTON TOWNSHIP	Precinct 1		331	0											331
	Precinct 2		193	1											194
	Precinct 3		90	0											90
	Precinct 4		229	1											230
	Total		843	2											845
EGELSTON TOWNSHIP	Precinct 1		244	1											245
	Precinct 2		304	4											308
	Precinct 3		261	2											263
	Total		809	7											816
FRUITLAND TOWNSHIP	Precinct 1		58	0											58
	Precinct 2		87	1											88
	Precinct 3		66	0											66
	Total		211	1											212
FRUITPORT TOWNSHIP	Precinct 1		215	1											216
	Precinct 2		283	1											284
	Precinct 3		322	2											324
	Precinct 4		241	2											243
	Total		1061	6											1067
HOLTON TOWNSHIP	Precinct 1		110	1											111
	Total		110	1											111
LAKETON TOWNSHIP	Precinct 1		113	0											113
	Precinct 2		100	0											100
	Precinct 3		134	1											135
	Precinct 4		94	0											94
	Total		441	1											442
MONTAGUE TOWNSHIP	Precinct 1		61	0											61
	Total		61	0											61
MOORLAND TOWNSHIP	Precinct 1		110	0											110
	Total		110	0											110
MUSKEGON TOWNSHIP	Precinct 1		176	2											178
	Precinct 2		164	0											164
	Precinct 3		185	0											185
	Precinct 4		299	1											300
	Precinct 5		208	1											209
	Precinct 6		170	0											170
	Precinct 7		174	0											174
	Total		1376	4											1380
RAVENNA TOWNSHIP	Precinct 1		94	1											95
	Total		94	1											95
SULLIVAN TOWNSHIP	Precinct 1		194	1											195
	Total		194	1											195
WHITE RIVER TOWNSHIP	Precinct 1		62	0											62
	Total		62	0											62
WHITEHALL TOWNSHIP	Precinct 1		73	0											73
	Total		73	0											73
Townships Totals			5765	29											5794

STATEMENT OF VOTES, Aug Primary Election, Tuesday, August 5, 2008

MUSKEGON 61

Section 2

Names of Townships and Election Districts		PollBook	US REP IN CONGRESS												Totals
			Dem Fred Johnson	Dem WRITE-IN											
MONTAGUE CITY	Precinct 1		94	0											94
	Total		94	0											94
MUSKEGON CITY	Precinct 1		154	0											154
	Precinct 10		141	1											142
	Precinct 11		239	0											239
	Precinct 12		144	0											144
	Precinct 13		214	1											215
	Precinct 2		251	3											254
	Precinct 3		96	0											96
	Precinct 4		137	2											139
	Precinct 5		106	2											108
	Precinct 6		133	2											135
	Precinct 7		100	1											101
	Precinct 8		82	0											82
	Precinct 9		155	0											155
	Total		1952	12											1964
MUSKEGON HEIGHTS CITY	Precinct 2		84	0											84
	Precinct 3		84	2											86
	Precinct 4		59	2											61
	Precinct 5		123	1											124
	Precinct 6		128	2											130
	Precinct 7		114	2											116
	Total		592	9											601
NORTH MUSKEGON CITY	Precinct 1		102	0											102
	Precinct 2		106	0											106
	Total		208	0											208
NORTON SHORES CITY	Precinct 1		68	0											68
	Precinct 10		108	1											109
	Precinct 11		28	1											29
	Precinct 2		44	0											44
	Precinct 3		66	0											66
	Precinct 4		67	0											67
	Precinct 5		96	0											96
	Precinct 6		113	0											113
	Precinct 7		62	0											62
	Precinct 8		47	0											47
	Precinct 9		63	1											64
	Total		762	3											765
NORTON SHORES CITY AV	Precinct 1		55	0											55
	Precinct 10		64	0											64
	Precinct 11		36	0											36
	Precinct 2		29	0											29
	Precinct 3		67	0											67
	Precinct 4		75	0											75
	Precinct 5		69	0											69
	Precinct 6		89	1											90
	Precinct 7		50	0											50
	Precinct 8		37	0											37
	Precinct 9		37	0											37
	Total		610	1											611
ROOSEVELT PARK CITY	Precinct 1		176	1											177
	Precinct 2		138	0											138
	Total		314	1											315
WHITEHALL CITY	Precinct 1		117	0											117
	Total		117	0											117
Cities Totals			4649	26											4675
Townships Totals			5765	29											5794
Grand Totals			10414	55											10469

STATEMENT OF VOTES, Aug Primary Election, Tuesday, August 5, 2008

MUSKEGON 61

Section 1

Names of Townships and Election Districts		PollBook	91ST DISTRICT REP														Totals
			Dem Mary Valentine	Dem WRITE-IN													
BLUE LAKE TOWNSHIP	Precinct 1		146	1													147
	Total		146	1													147
CASNOVIA TOWNSHIP	Precinct 1		63	2													65
	Total		63	2													65
CEDAR CREEK TOWNSHIP	Precinct 1		140	2													142
	Total		140	2													142
DALTON TOWNSHIP	Precinct 1		366	3													369
	Precinct 2		213	2													215
	Precinct 3		102	0													102
	Precinct 4		243	2													245
	Total		924	7													931
EGELSTON TOWNSHIP	Precinct 1		278	2													280
	Precinct 2		330	6													336
	Precinct 3		276	2													278
	Total		884	10													894
FRUITLAND TOWNSHIP	Precinct 1																
	Precinct 2																
	Precinct 3																
	Total																
FRUITPORT TOWNSHIP	Precinct 1		239	1													240
	Precinct 2		311	1													312
	Precinct 3		352	1													353
	Precinct 4		254	2													256
	Total		1156	5													1161
HOLTON TOWNSHIP	Precinct 1		117	0													117
	Total		117	0													117
LAKETON TOWNSHIP	Precinct 1																
	Precinct 2																
	Precinct 3																
	Precinct 4																
	Total																
MONTAGUE TOWNSHIP	Precinct 1		64	0													64
	Total		64	0													64
MOORLAND TOWNSHIP	Precinct 1		117	0													117
	Total		117	0													117
MUSKEGON TOWNSHIP	Precinct 1																
	Precinct 2																
	Precinct 3																
	Precinct 4																
	Precinct 5																
	Precinct 6																
	Precinct 7																
	Total																
RAVENNA TOWNSHIP	Precinct 1		102	1													103
	Total		102	1													103
SULLIVAN TOWNSHIP	Precinct 1		198	1													199
	Total		198	1													199
WHITE RIVER TOWNSHIP	Precinct 1		68	0													68
	Total		68	0													68
WHITEHALL TOWNSHIP	Precinct 1		72	1													73
	Total		72	1													73
Townships Totals			4051	30													4081

STATEMENT OF VOTES, Aug Primary Election, Tuesday, August 5, 2008

Names of Townships and Election Districts

MUSKEGON 61

Section 2

		PollBook	91ST DISTRICT REP													
			Dem Mary Valentine	Dem WRITE-IN												Totals
MONTAGUE CITY	Precinct 1		103	0												103
	Total		103	0												103
MUSKEGON CITY	Precinct 1															
	Precinct 10															
	Precinct 11															
	Precinct 12															
	Precinct 13															
	Precinct 2															
	Precinct 3															
	Precinct 4															
	Precinct 5															
	Precinct 6															
	Precinct 7															
	Precinct 8															
	Precinct 9															
	Total															
MUSKEGON HEIGHTS CITY	Precinct 2															
	Precinct 3															
	Precinct 4															
	Precinct 5															
	Precinct 6															
	Precinct 7															
	Total															
NORTH MUSKEGON CITY	Precinct 1															
	Precinct 2															
	Total															
NORTON SHORES CITY	Precinct 1		72	1												73
	Precinct 10		114	2												116
	Precinct 11		23	1												24
	Precinct 2		53	0												53
	Precinct 3		73	1												74
	Precinct 4		71	1												72
	Precinct 5		98	0												98
	Precinct 6		127	0												127
	Precinct 7		71	0												71
	Precinct 8		53	0												53
	Precinct 9		74	1												75
	Total		829	7												836
NORTON SHORES CITY AV	Precinct 1		56	0												56
	Precinct 10		67	1												68
	Precinct 11		39	0												39
	Precinct 2		30	0												30
	Precinct 3		72	0												72
	Precinct 4		75	0												75
	Precinct 5		68	0												68
	Precinct 6		93	0												93
	Precinct 7		49	0												49
	Precinct 8		45	0												45
	Precinct 9		42	0												42
	Total		636	1												637
ROOSEVELT PARK CITY	Precinct 1		195	0												195
	Precinct 2		146	0												146
	Total		341	0												341
WHITEHALL CITY	Precinct 1		135	0												135
	Total		135	0												135
Cities Totals			2044	8												2052
Townships Totals			4051	30												4081
Grand Totals			6095	38												6133

STATEMENT OF VOTES, Aug Primary Election, Tuesday, August 5, 2008

Names of Townships and Election Districts

MUSKEGON 61

Section 1

		PollBook	9SND DISTRICT REP												
			Dem Doug Bennett	Dem WRITE-IN											Totals
BLUE LAKE TOWNSHIP	Precinct 1														
	Total														
CASNOVIA TOWNSHIP	Precinct 1														
	Total														
CEDAR CREEK TOWNSHIP	Precinct 1														
	Total														
DALTON TOWNSHIP	Precinct 1														
	Precinct 2														
	Precinct 3														
	Precinct 4														
	Total														
EGELSTON TOWNSHIP	Precinct 1														
	Precinct 2														
	Precinct 3														
	Total														
FRUITLAND TOWNSHIP	Precinct 1		57	0											57
	Precinct 2		91	2											93
	Precinct 3		67	0											67
	Total		215	2											217
FRUITPORT TOWNSHIP	Precinct 1														
	Precinct 2														
	Precinct 3														
	Precinct 4														
	Total														
HOLTON TOWNSHIP	Precinct 1														
	Total														
LAKETON TOWNSHIP	Precinct 1		114	1											115
	Precinct 2		100	0											100
	Precinct 3		134	2											136
	Precinct 4		96	0											96
	Total		444	3											447
MONTAGUE TOWNSHIP	Precinct 1														
	Total														
MOORLAND TOWNSHIP	Precinct 1														
	Total														
MUSKEGON TOWNSHIP	Precinct 1		187	1											188
	Precinct 2		172	0											172
	Precinct 3		191	0											191
	Precinct 4		335	1											336
	Precinct 5		215	0											215
	Precinct 6		189	0											189
	Precinct 7		179	1											180
	Total		1468	3											1471
RAVENNA TOWNSHIP	Precinct 1														
	Total														
SULLIVAN TOWNSHIP	Precinct 1														
	Total														
WHITE RIVER TOWNSHIP	Precinct 1														
	Total														
WHITEHALL TOWNSHIP	Precinct 1														
	Total														
Townships Totals			2127	8											2135

STATEMENT OF VOTES, Aug Primary Election, Tuesday, August 5, 2008

MUSKEGON 61

Section 2

Names of Townships and Election Districts		PollBook	9SND DISTRICT REP												Totals
			Dem Doug Bennett	Dem WRITE-IN											
MONTAGUE CITY	Precinct 1														
	Total														
MUSKEGON CITY	Precinct 1		155	0											155
	Precinct 10		144	1											145
	Precinct 11		244	1											245
	Precinct 12		152	0											152
	Precinct 13		227	1											228
	Precinct 2		258	5											263
	Precinct 3		97	0											97
	Precinct 4		141	2											143
	Precinct 5		111	0											111
	Precinct 6		134	2											136
	Precinct 7		97	1											98
	Precinct 8		80	1											81
	Precinct 9		156	0											156
	Total		1996	14											2010
MUSKEGON HEIGHTS CITY	Precinct 2		81	0											81
	Precinct 3		88	0											88
	Precinct 4		63	1											64
	Precinct 5		125	1											126
	Precinct 6		129	1											130
	Precinct 7		109	3											112
	Total		595	6											601
NORTH MUSKEGON CITY	Precinct 1		110	0											110
	Precinct 2		110	0											110
	Total		220	0											220
NORTON SHORES CITY	Precinct 1														
	Precinct 10														
	Precinct 11														
	Precinct 2														
	Precinct 3														
	Precinct 4														
	Precinct 5														
	Precinct 6														
	Precinct 7														
	Precinct 8														
	Precinct 9														
	Total														
NORTON SHORES CITY AV	Precinct 1														
	Precinct 10														
	Precinct 11														
	Precinct 2														
	Precinct 3														
	Precinct 4														
	Precinct 5														
	Precinct 6														
	Precinct 7														
	Precinct 8														
	Precinct 9														
	Total														
ROOSEVELT PARK CITY	Precinct 1														
	Precinct 2														
	Total														
WHITEHALL CITY	Precinct 1														
	Total														
Cities Totals			2811	20											2831
Townships Totals			2127	8											2135
Grand Totals			4938	28											4966

STATEMENT OF VOTES, Aug Primary Election, Tuesday, August 5, 2008

MUSKEGON 61

Section 1

Names of Townships and Election Districts		PollBook	UNITED STATES SENATOR												Totals
			Dem Carl Levin	Dem WRITE-IN											
BLUE LAKE TOWNSHIP	Precinct 1		146	2											148
	Total		146	2											148
CASNOVIA TOWNSHIP	Precinct 1		66	2											68
	Total		66	2											68
CEDAR CREEK TOWNSHIP	Precinct 1		144	1											145
	Total		144	1											145
DALTON TOWNSHIP	Precinct 1		387	0											387
	Precinct 2		217	2											219
	Precinct 3		103	2											105
	Precinct 4		253	3											256
	Total		960	7											967
EGELSTON TOWNSHIP	Precinct 1		281	2											283
	Precinct 2		360	3											363
	Precinct 3		279	2											281
	Total		920	7											927
FRUITLAND TOWNSHIP	Precinct 1		60	0											60
	Precinct 2		97	0											97
	Precinct 3		75	0											75
	Total		232	0											232
FRUITPORT TOWNSHIP	Precinct 1		257	2											259
	Precinct 2		332	0											332
	Precinct 3		364	0											364
	Precinct 4		279	2											281
	Total		1232	4											1236
HOLTON TOWNSHIP	Precinct 1		119	1											120
	Total		119	1											120
LAKETON TOWNSHIP	Precinct 1		124	0											124
	Precinct 2		115	0											115
	Precinct 3		143	1											144
	Precinct 4		105	0											105
	Total		487	1											488
MONTAGUE TOWNSHIP	Precinct 1		66	0											66
	Total		66	0											66
MOORLAND TOWNSHIP	Precinct 1		121	0											121
	Total		121	0											121
MUSKEGON TOWNSHIP	Precinct 1		186	3											189
	Precinct 2		171	0											171
	Precinct 3		210	0											210
	Precinct 4		340	2											342
	Precinct 5		223	2											225
	Precinct 6		195	0											195
	Precinct 7		191	0											191
	Total		1516	7											1523
RAVENNA TOWNSHIP	Precinct 1		109	1											110
	Total		109	1											110
SULLIVAN TOWNSHIP	Precinct 1		213	1											214
	Total		213	1											214
WHITE RIVER TOWNSHIP	Precinct 1		66	0											66
	Total		66	0											66
WHITEHALL TOWNSHIP	Precinct 1		76	0											76
	Total		76	0											76
Townships Totals			6473	34											6507

STATEMENT OF VOTES, Aug Primary Election, Tuesday, August 5, 2008

Names of Townships and Election Districts

MUSKEGON 61

Section 2

		PollBook	UNITED STATES SENATOR											
			Dem Carl Levin	Dem WRITE-IN										Totals
MONTAGUE CITY	Precinct 1		108	1										109
	Total		108	1										109
MUSKEGON CITY	Precinct 1		161	2										163
	Precinct 10		156	0										156
	Precinct 11		265	1										266
	Precinct 12		161	1										162
	Precinct 13		245	2										247
	Precinct 2		277	4										281
	Precinct 3		98	0										98
	Precinct 4		149	1										150
	Precinct 5		122	0										122
	Precinct 6		145	1										146
	Precinct 7		105	1										106
	Precinct 8		85	0										85
	Precinct 9		173	1										174
	Total		2142	14										2156
MUSKEGON HEIGHTS CITY	Precinct 2		85	0										85
	Precinct 3		89	0										89
	Precinct 4		60	1										61
	Precinct 5		131	1										132
	Precinct 6		138	1										139
	Precinct 7		119	5										124
	Total		622	8										630
NORTH MUSKEGON CITY	Precinct 1		116	1										117
	Precinct 2		124	0										124
	Total		240	1										241
NORTON SHORES CITY	Precinct 1		80	0										80
	Precinct 10		121	2										123
	Precinct 11		31	0										31
	Precinct 2		52	1										53
	Precinct 3		82	0										82
	Precinct 4		71	0										71
	Precinct 5		106	0										106
	Precinct 6		128	0										128
	Precinct 7		69	1										70
	Precinct 8		54	0										54
	Precinct 9		78	0										78
	Total		872	4										876
NORTON SHORES CITY AV	Precinct 1		57	0										57
	Precinct 10		69	0										69
	Precinct 11		38	0										38
	Precinct 2		31	0										31
	Precinct 3		71	0										71
	Precinct 4		75	0										75
	Precinct 5		70	0										70
	Precinct 6		98	0										98
	Precinct 7		51	0										51
	Precinct 8		43	0										43
	Precinct 9		45	0										45
	Total		648	0										648
ROOSEVELT PARK CITY	Precinct 1		192	1										193
	Precinct 2		154	0										154
	Total		346	1										347
WHITEHALL CITY	Precinct 1		139	1										140
	Total		139	1										140
Cities Totals			5117	30										5147
Townships Totals			6473	34										6507
Grand Totals			11590	64										11654

STATEMENT OF VOTES, Aug Primary Election, Tuesday, August 5, 2008

MUSKEGON 61

Section 1

Names of Townships and Election Districts		PollBook	US REP IN CONGRESS												Totals
			Dem Fred Johnson	Dem WRITE-IN											
BLUE LAKE TOWNSHIP	Precinct 1		130	2											132
	Total		130	2											132
CASNOVIA TOWNSHIP	Precinct 1		60	2											62
	Total		60	2											62
CEDAR CREEK TOWNSHIP	Precinct 1		130	1											131
	Total		130	1											131
DALTON TOWNSHIP	Precinct 1		331	0											331
	Precinct 2		193	1											194
	Precinct 3		90	0											90
	Precinct 4		229	1											230
	Total		843	2											845
EGELSTON TOWNSHIP	Precinct 1		244	1											245
	Precinct 2		304	4											308
	Precinct 3		261	2											263
	Total		809	7											816
FRUITLAND TOWNSHIP	Precinct 1		58	0											58
	Precinct 2		87	1											88
	Precinct 3		66	0											66
	Total		211	1											212
FRUITPORT TOWNSHIP	Precinct 1		215	1											216
	Precinct 2		283	1											284
	Precinct 3		322	2											324
	Precinct 4		241	2											243
	Total		1061	6											1067
HOLTON TOWNSHIP	Precinct 1		110	1											111
	Total		110	1											111
LAKETON TOWNSHIP	Precinct 1		113	0											113
	Precinct 2		100	0											100
	Precinct 3		134	1											135
	Precinct 4		94	0											94
	Total		441	1											442
MONTAGUE TOWNSHIP	Precinct 1		61	0											61
	Total		61	0											61
MOORLAND TOWNSHIP	Precinct 1		110	0											110
	Total		110	0											110
MUSKEGON TOWNSHIP	Precinct 1		176	2											178
	Precinct 2		164	0											164
	Precinct 3		185	0											185
	Precinct 4		299	1											300
	Precinct 5		208	1											209
	Precinct 6		170	0											170
	Precinct 7		174	0											174
	Total		1376	4											1380
RAVENNA TOWNSHIP	Precinct 1		94	1											95
	Total		94	1											95
SULLIVAN TOWNSHIP	Precinct 1		194	1											195
	Total		194	1											195
WHITE RIVER TOWNSHIP	Precinct 1		62	0											62
	Total		62	0											62
WHITEHALL TOWNSHIP	Precinct 1		73	0											73
	Total		73	0											73
Townships Totals			5765	29											5794

STATEMENT OF VOTES, Aug Primary Election, Tuesday, August 5, 2008

Names of Townships and Election Districts

MUSKEGON 61

Section 2

		PollBook	US REP IN CONGRESS													Totals
			Dem Fred Johnson	Dem WRITE-IN												
MONTAGUE CITY	Precinct 1		94	0												94
	Total		94	0												94
MUSKEGON CITY	Precinct 1		154	0												154
	Precinct 10		141	1												142
	Precinct 11		239	0												239
	Precinct 12		144	0												144
	Precinct 13		214	1												215
	Precinct 2		251	3												254
	Precinct 3		96	0												96
	Precinct 4		137	2												139
	Precinct 5		106	2												108
	Precinct 6		133	2												135
	Precinct 7		100	1												101
	Precinct 8		82	0												82
	Precinct 9		155	0												155
	Total		1952	12												1964
MUSKEGON HEIGHTS CITY	Precinct 2		84	0												84
	Precinct 3		84	2												86
	Precinct 4		59	2												61
	Precinct 5		123	1												124
	Precinct 6		128	2												130
	Precinct 7		114	2												116
	Total		592	9												601
NORTH MUSKEGON CITY	Precinct 1		102	0												102
	Precinct 2		106	0												106
	Total		208	0												208
NORTON SHORES CITY	Precinct 1		68	0												68
	Precinct 10		108	1												109
	Precinct 11		28	1												29
	Precinct 2		44	0												44
	Precinct 3		66	0												66
	Precinct 4		67	0												67
	Precinct 5		96	0												96
	Precinct 6		113	0												113
	Precinct 7		62	0												62
	Precinct 8		47	0												47
	Precinct 9		63	1												64
	Total		762	3												765
NORTON SHORES CITY AV	Precinct 1		55	0												55
	Precinct 10		64	0												64
	Precinct 11		38	0												38
	Precinct 2		29	0												29
	Precinct 3		67	0												67
	Precinct 4		75	0												75
	Precinct 5		69	0												69
	Precinct 6		89	1												90
	Precinct 7		50	0												50
	Precinct 8		37	0												37
	Precinct 9		37	0												37
	Total		610	1												611
ROOSEVELT PARK CITY	Precinct 1		176	1												177
	Precinct 2		138	0												138
	Total		314	1												315
WHITEHALL CITY	Precinct 1		117	0												117
	Total		117	0												117
Cities Totals			4649	26												4675
Townships Totals			5765	29												5794
Grand Totals			10414	55												10469

STATEMENT OF VOTES, Aug Primary Election, Tuesday, August 5, 2008

Names of Townships and Election Districts		PollBook	91ST DISTRICT REP												
MUSKEGON 61			Dem Mary Valentine	Dem WRITE-IN											Totals
Section 1															
BLUE LAKE TOWNSHIP	Precinct 1		146	1											147
	Total		**146**	**1**											**147**
CASNOVIA TOWNSHIP	Precinct 1		63	2											65
	Total		**63**	**2**											**65**
CEDAR CREEK TOWNSHIP	Precinct 1		140	2											142
	Total		**140**	**2**											**142**
DALTON TOWNSHIP	Precinct 1		366	3											369
	Precinct 2		213	2											215
	Precinct 3		102	0											102
	Precinct 4		243	2											245
	Total		**924**	**7**											**931**
EGELSTON TOWNSHIP	Precinct 1		278	2											280
	Precinct 2		330	6											336
	Precinct 3		276	2											278
	Total		**884**	**10**											**894**
FRUITLAND TOWNSHIP	Precinct 1														
	Precinct 2														
	Precinct 3														
	Total														
FRUITPORT TOWNSHIP	Precinct 1		239	1											240
	Precinct 2		311	1											312
	Precinct 3		352	1											353
	Precinct 4		254	2											256
	Total		**1156**	**5**											**1161**
HOLTON TOWNSHIP	Precinct 1		117	0											117
	Total		**117**	**0**											**117**
LAKETON TOWNSHIP	Precinct 1														
	Precinct 2														
	Precinct 3														
	Precinct 4														
	Total														
MONTAGUE TOWNSHIP	Precinct 1		64	0											64
	Total		**64**	**0**											**64**
MOORLAND TOWNSHIP	Precinct 1		117	0											117
	Total		**117**	**0**											**117**
MUSKEGON TOWNSHIP	Precinct 1														
	Precinct 2														
	Precinct 3														
	Precinct 4														
	Precinct 5														
	Precinct 6														
	Precinct 7														
	Total														
RAVENNA TOWNSHIP	Precinct 1		102	1											103
	Total		**102**	**1**											**103**
SULLIVAN TOWNSHIP	Precinct 1		198	1											199
	Total		**198**	**1**											**199**
WHITE RIVER TOWNSHIP	Precinct 1		68	0											68
	Total		**68**	**0**											**68**
WHITEHALL TOWNSHIP	Precinct 1		72	1											73
	Total		**72**	**1**											**73**
Townships Totals			**4051**	**30**											**4081**

STATEMENT OF VOTES, Aug Primary Election, Tuesday, August 5, 2008

Names of Townships and Election Districts

MUSKEGON 61

Section 2

		PollBook	91ST DISTRICT REP													
			Dem Mary Valentine	Dem WRITE-IN												Totals
MONTAGUE CITY	Precinct 1		103	0												103
	Total		103	0												103
MUSKEGON CITY	Precinct 1															
	Precinct 10															
	Precinct 11															
	Precinct 12															
	Precinct 13															
	Precinct 2															
	Precinct 3															
	Precinct 4															
	Precinct 5															
	Precinct 6															
	Precinct 7															
	Precinct 8															
	Precinct 9															
	Total															
MUSKEGON HEIGHTS CITY	Precinct 2															
	Precinct 3															
	Precinct 4															
	Precinct 5															
	Precinct 6															
	Precinct 7															
	Total															
NORTH MUSKEGON CITY	Precinct 1															
	Precinct 2															
	Total															
NORTON SHORES CITY	Precinct 1		72	1												73
	Precinct 10		114	2												116
	Precinct 11		23	1												24
	Precinct 2		53	0												53
	Precinct 3		73	1												74
	Precinct 4		71	1												72
	Precinct 5		98	0												98
	Precinct 6		127	0												127
	Precinct 7		71	0												71
	Precinct 8		53	0												53
	Precinct 9		74	1												75
	Total		829	7												836
NORTON SHORES CITY AV	Precinct 1		56	0												56
	Precinct 10		67	1												68
	Precinct 11		39	0												39
	Precinct 2		30	0												30
	Precinct 3		72	0												72
	Precinct 4		75	0												75
	Precinct 5		68	0												68
	Precinct 6		93	0												93
	Precinct 7		49	0												49
	Precinct 8		45	0												45
	Precinct 9		42	0												42
	Total		636	1												637
ROOSEVELT PARK CITY	Precinct 1		195	0												195
	Precinct 2		146	0												146
	Total		341	0												341
WHITEHALL CITY	Precinct 1		135	0												135
	Total		135	0												135
Cities Totals			2044	8												2052
Townships Totals			4051	30												4081
Grand Totals			6095	38												6133

STATEMENT OF VOTES, Aug Primary Election, Tuesday, August 5, 2008

Names of Townships and Election Districts

MUSKEGON 61

Section 1

		PollBook	9SND DISTRICT REP												
			Dem Doug Bennett	Dem WRITE-IN											Totals
BLUE LAKE TOWNSHIP	Precinct 1														
	Total														
CASNOVIA TOWNSHIP	Precinct 1														
	Total														
CEDAR CREEK TOWNSHIP	Precinct 1														
	Total														
DALTON TOWNSHIP	Precinct 1														
	Precinct 2														
	Precinct 3														
	Precinct 4														
	Total														
EGELSTON TOWNSHIP	Precinct 1														
	Precinct 2														
	Precinct 3														
	Total														
FRUITLAND TOWNSHIP	Precinct 1		57	0											57
	Precinct 2		91	2											93
	Precinct 3		67	0											67
	Total		215	2											217
FRUITPORT TOWNSHIP	Precinct 1														
	Precinct 2														
	Precinct 3														
	Precinct 4														
	Total														
HOLTON TOWNSHIP	Precinct 1														
	Total														
LAKETON TOWNSHIP	Precinct 1		114	1											115
	Precinct 2		100	0											100
	Precinct 3		134	2											136
	Precinct 4		96	0											96
	Total		444	3											447
MONTAGUE TOWNSHIP	Precinct 1														
	Total														
MOORLAND TOWNSHIP	Precinct 1														
	Total														
MUSKEGON TOWNSHIP	Precinct 1		187	1											188
	Precinct 2		172	0											172
	Precinct 3		191	0											191
	Precinct 4		335	1											336
	Precinct 5		215	0											215
	Precinct 6		189	0											189
	Precinct 7		179	1											180
	Total		1468	3											1471
RAVENNA TOWNSHIP	Precinct 1														
	Total														
SULLIVAN TOWNSHIP	Precinct 1														
	Total														
WHITE RIVER TOWNSHIP	Precinct 1														
	Total														
WHITEHALL TOWNSHIP	Precinct 1														
	Total														
Townships Totals			2127	8											2135

STATEMENT OF VOTES, Aug Primary Election, Tuesday, August 5, 2008

Names of Townships and Election Districts

MUSKEGON 61

Section 2

		PollBook	9SND DISTRICT REP												Totals
			Dem Doug Bennett	Dem WRITE-IN											
MONTAGUE CITY	Precinct 1														
	Total														
MUSKEGON CITY	Precinct 1		155	0											155
	Precinct 10		144	1											145
	Precinct 11		244	1											245
	Precinct 12		152	0											152
	Precinct 13		227	1											228
	Precinct 2		258	5											263
	Precinct 3		97	0											97
	Precinct 4		141	2											143
	Precinct 5		111	0											111
	Precinct 6		134	2											136
	Precinct 7		97	1											98
	Precinct 8		80	1											81
	Precinct 9		156	0											156
	Total		1996	14											2010
MUSKEGON HEIGHTS CITY	Precinct 2		81	0											81
	Precinct 3		88	0											88
	Precinct 4		63	1											64
	Precinct 5		125	1											126
	Precinct 6		129	1											130
	Precinct 7		109	3											112
	Total		595	6											601
NORTH MUSKEGON CITY	Precinct 1		110	0											110
	Precinct 2		110	0											110
	Total		220	0											220
NORTON SHORES CITY	Precinct 1														
	Precinct 10														
	Precinct 11														
	Precinct 2														
	Precinct 3														
	Precinct 4														
	Precinct 5														
	Precinct 6														
	Precinct 7														
	Precinct 8														
	Precinct 9														
	Total														
NORTON SHORES CITY AV	Precinct 1														
	Precinct 10														
	Precinct 11														
	Precinct 2														
	Precinct 3														
	Precinct 4														
	Precinct 5														
	Precinct 6														
	Precinct 7														
	Precinct 8														
	Precinct 9														
	Total														
ROOSEVELT PARK CITY	Precinct 1														
	Precinct 2														
	Total														
WHITEHALL CITY	Precinct 1														
	Total														
Cities Totals			2811	20											2831
Townships Totals			2127	8											2135
Grand Totals			4938	28											4966

(62)

Michigan August 2008 Primary Election

8/5/2008

United States Senator

1 position per party

Order	Precinct		# of Reg. Voters	Poll Book Totals	% Voters (Per Precinct)	Jack Hoogendyk, Jr. Republican	TOTALS	Carl Levin Democrat	TOTALS
1	Ashland	0200001	1786	328	18.37%	216	216	34	34
2	Barton	0400001	552	69	12.50%	47	47	12	12
3	Beaver	0600001	367	59	16.08%	27	27	21	21
4	Big Prairie	0800001	1795	270	15.04%	119	119	78	78
5	Bridgeton	1000001	1507	181	12.01%	54	54	82	82
6	Brooks #1	1200001	934	266	28.48%	171	171	25	25
7	Brooks #2	1200002	1783	497	27.87%	312	312	68	68
8	Croton	1400001	2430	559	23.00%	325	325	60	60
9	Dayton	1600001	1541	305	19.79%	215	215	23	23
10	Denver	1800001	1377	157	11.40%	66	66	47	47
11	Ensley	2000001	1795	258	14.37%	168	168	34	34
12	Everett	2200001	1397	244	17.47%	115	115	52	52
13	Garfield	2400001	1627	321	19.73%	200	200	32	32
14	Goodwell	2600001	387	51	13.18%	30	30	4	4
15	Grant	2800001	2189	410	18.73%	295	295	29	29
16	Home	3000001	187	46	24.60%	33	33	5	5
17	Lilley	3200001	621	90	14.49%	49	49	15	15
18	Lincoln	3400001	913	211	23.11%	87	87	83	83
19	Merrill	3600001	504	172	34.13%	13	13	91	91
20	Monroe	3800001	240	90	37.50%	51	51	14	14
21	Norwich	4000001	433	45	10.39%	20	20	11	11
22	Sheridan	4200001	1961	222	11.32%	148	148	22	22
23	Sherman	4400001	1519	239	15.73%	142	142	42	42
24	Troy	4600001	207	88	42.51%	21	21	19	19
25	Wilcox	4800001	779	135	17.33%	77	77	24	24
26	City of Fremont #1	5200001	1669	307	18.39%	205	205	43	43
27	City of Fremont #2	5200002	1586	257	16.20%	173	173	32	32
28	City of Grant	5400001	572	121	21.15%	88	88	8	8
29	City of Newaygo	5600001	1350	215	15.93%	134	134	27	27
30	City of White Cloud	5800001	808	150	18.56%	90	90	16	16
	Totals		**34816**	**6363**		**3691**	**3691**	**1053**	**1053**
	Registered Voters	34816							
	% of Voter Turnout	18.28%							

Michigan August 2008 Primary Election

8/5/2008

Representative in Congress

2nd District

1 position per party

Precinct		# of Reg. Voters	Poll Book Totals	% Voters (Per Precinct)	Peter Hoekstra Republican	TOTALS	Fred Johnson Democrat	TOTALS
Ashland	0200001	1786	328	18.37%	254	254	32	32
Barton	0400001	552	69	12.50%	52	52	9	9
Beaver	0600001	367	59	16.08%	29	29	19	19
Big Prairie	0800001	1795	270	15.04%	135	135	74	74
Bridgeton	1000001	1507	181	12.01%	62	62	69	69
Brooks #1	1200001	934	266	28.48%	198	198	24	24
Brooks #2	1200002	1783	497	27.87%	345	345	61	61
Croton	1400001	2430	559	23.00%	364	364	51	51
Dayton	1600001	1541	305	19.79%	241	241	22	22
Denver	1800001	1377	157	11.40%	75	75	39	39
Ensley	2000001	1795	258	14.37%	195	195	32	32
Everett	2200001	1397	244	17.47%	136	136	42	42
Garfield	2400001	1627	321	19.73%	236	236	27	27
Goodwell	2600001	387	51	13.18%	35	35	3	3
Grant	2800001	2189	410	18.73%	338	338	24	24
Home	3000001	187	46	24.60%	38	38	4	4
Lilley	3200001	621	90	14.49%	62	62	14	14
Lincoln	3400001	913	211	23.11%	92	92	65	65
Merrill	3600001	504	172	34.13%	13	13	74	74
Monroe	3800001	240	90	37.50%	56	56	12	12
Norwich	4000001	433	45	10.39%	30	30	10	10
Sheridan	4200001	1961	222	11.32%	176	176	19	19
Sherman	4400001	1519	239	15.73%	168	168	38	38
Troy	4600001	207	88	42.51%	26	26	18	18
Wilcox	4800001	779	135	17.33%	80	80	23	23
City of Fremont #1	5200001	1669	307	18.39%	227	227	39	39
City of Fremont #2	5200002	1586	257	16.20%	194	194	29	29
City of Grant	5400001	572	121	21.15%	97	97	6	6
City of Newaygo	5600001	1350	215	15.93%	151	151	27	27
City of White Cloud	5800001	808	150	18.56%	109	109	13	13
Totals		**34816**	**6363**		**4214**	**4214**	**919**	**919**
Registered Voters	34816							
% of Voter Turnout	18.28%							

Michigan August 2008 Primary Election								
8/5/2008					State Representative			
					100th District			
					1 position per party			
Precinct		# of Reg. Voters	Poll Book Totals	% Voters (Per Precinct)	Goeff Hansen Republican	TOTALS	Bill Richards Democrat	TOTALS
Ashland	0200001	1786	328	18.37%	242	242	33	33
Barton	0400001	552	69	12.50%	49	49	12	12
Beaver	0600001	367	59	16.08%	31	31	18	18
Big Prairie	0800001	1795	270	15.04%	131	131	75	75
Bridgeton	1000001	1507	181	12.01%	63	63	71	71
Brooks #1	1200001	934	266	28.48%	190	190	24	24
Brooks #2	1200002	1783	497	27.87%	335	335	64	64
Croton	1400001	2430	559	23.00%	356	356	58	58
Dayton	1600001	1541	305	19.79%	238	238	23	23
Denver	1800001	1377	157	11.40%	78	78	44	44
Ensley	2000001	1795	258	14.37%	184	184	31	31
Everett	2200001	1397	244	17.47%	129	129	52	52
Garfield	2400001	1627	321	19.73%	238	238	29	29
Goodwell	2600001	387	51	13.18%	33	33	4	4
Grant	2800001	2189	410	18.73%	324	324	26	26
Home	3000001	187	46	24.60%	34	34	5	5
Lilley	3200001	621	90	14.49%	60	60	14	14
Lincoln	3400001	913	211	23.11%	96	96	71	71
Merrill	3600001	504	172	34.13%	15	15	87	87
Monroe	3800001	240	90	37.50%	53	53	12	12
Norwich	4000001	433	45	10.39%	28	28	10	10
Sheridan	4200001	1961	222	11.32%	178	178	22	22
Sherman	4400001	1519	239	15.73%	164	164	40	40
Troy	4600001	207	88	42.51%	24	24	18	18
Wilcox	4800001	779	135	17.33%	81	81	24	24
City of Fremont #1	5200001	1669	307	18.39%	222	222	44	44
City of Fremont #2	5200002	1586	257	16.20%	189	189	27	27
City of Grant	5400001	572	121	21.15%	98	98	7	7
City of Newaygo	5600001	1350	215	15.93%	143	143	26	26
City of White Cloud	5800001	808	150	18.56%	106	106	16	16
Totals		**34816**	**6363**		**4112**	**4112**	**987**	**987**
Registered Voters	34816							
% of Voter Turnout	18.28%							

NAME HEADING CANVASS

AUGUST PRIMARY ELECTION
TUESDAY, AUGUST 5, 2008
OAKLAND COUNTY, MICHIGAN
STATISTICS

RUN DATE:08/19/08 09:39 AM

	REGISTERED VOTERS	BALLOTS CAST	DEMOCRATIC BALLOTS	REPUBLICAN BALLOTS	DEMOCRATIC STRAIGHT PARTY	REPUBLICAN STRAIGHT PARTY	VOTER TURNOUT
0001 Addison Township, Pct. 1	1741	648	533	56	59	56	37.22
0002 Addison Township, Pct. 2	1716	571	468	78	25	19	33.28
0003 Addison Township, Pct. 3	1335	262	209	36	17	16	19.63
0005 Bloomfield Twp, Pct. 1	924	368	233	105	30	24	39.83
0006 Bloomfield Twp, Pct. 2	664	208	129	65	14	14	31.33
0007 Bloomfield Twp, Pct. 3	1238	425	227	169	29	13	34.33
0008 Bloomfield Twp, Pct. 4	1165	303	196	86	21	14	26.01
0009 Bloomfield Twp, Pct. 5	971	295	179	92	24	20	30.38
0010 Bloomfield Twp, Pct. 6	1193	412	285	97	30	19	34.53
0011 Bloomfield Twp, Pct. 7	600	186	113	55	18	11	31.00
0012 Bloomfield Twp, Pct. 8	2070	614	452	118	44	29	29.66
0013 Bloomfield Twp, Pct. 9	1417	463	319	112	32	21	32.67
0014 Bloomfield Twp, Pct. 10	1467	471	249	189	33	23	32.11
0015 Bloomfield Twp, Pct. 11	1380	501	281	181	39	28	36.30
0016 Bloomfield Twp, Pct. 12	1374	284	144	116	24	19	20.67
0017 Bloomfield Twp, Pct. 13	1102	357	230	102	25	12	32.40
0018 Bloomfield Twp, Pct. 14	1223	406	274	90	42	25	33.20
0019 Bloomfield Twp, Pct. 15	706	251	156	71	24	15	35.55
0020 Bloomfield Twp, Pct. 16	1088	320	155	133	32	23	29.41
0021 Bloomfield Twp, Pct. 17	553	146	84	56	6	4	26.40
0022 Bloomfield Twp, Pct. 18	880	264	157	89	18	14	30.00
0023 Bloomfield Twp, Pct. 19	1155	358	248	92	18	7	31.00
0024 Bloomfield Twp, Pct. 20	967	302	166	113	23	13	31.23
0025 Bloomfield Twp, Pct. 21	1092	452	300	114	38	28	41.39
0026 Bloomfield Twp, Pct. 22	1359	447	250	158	39	25	32.89
0027 Bloomfield Twp, Pct. 23	873	266	199	43	24	20	30.47
0028 Bloomfield Twp, Pct. 24	920	296	216	63	17	11	32.17
0029 Bloomfield Twp, Pct. 25	653	98	41	48	9	7	15.01
0030 Bloomfield Twp, Pct. 26	960	268	204	53	11	7	27.92
0031 Bloomfield Twp, Pct. 27	716	195	87	96	12	9	27.23
0032 Bloomfield Twp, Pct. 28	602	213	163	36	14	9	35.38
0033 Bloomfield Twp, Pct. 29	807	258	163	66	29	18	31.97
0034 Bloomfield Twp, Pct. 30	1562	481	291	145	45	26	30.79
0035 Bloomfield Twp, Pct. 31	614	273	217	43	13	10	44.46
0036 Bloomfield Twp, Pct. 32	1013	314	193	103	18	12	31.00
0038 Brandon Township, Pct. 1	1559	449	370	70	9	9	28.80
0039 Brandon Township, Pct. 2	2043	548	435	88	25	25	26.82
0040 Brandon Township, Pct. 3	2483	634	526	85	23	17	25.53
0041 Brandon Township, Pct. 4	2476	593	465	93	35	31	23.95
0042 Brandon Township, Pct. 5	1533	160	99	54	7	6	10.44
0043 Brandon Township, Pct. 6	1069	318	247	54	17	16	29.75

NAME HEADING CANVASS

AUGUST PRIMARY ELECTION
TUESDAY, AUGUST 5, 2008
OAKLAND COUNTY, MICHIGAN
STATISTICS

RUN DATE:08/19/08 09:39 AM

(CONTINUED FROM PREVIOUS PAGE)	BCR AAE LSP LTU 0 T	8CD AAE LSM LTO B L	T	R	BCN AAO	LSN	8CC	VTT	OUO	TRT	ENA	ROL	
	RVT EOO GTT IEA SRL TS E R E D	S I S A C T A I N C O A T R S T O S V E R N R S A E U T											
	D	S	Y	Y	N	R	T						
0045 Commerce Township, Pct. 1	1573	292	191	81	20	17	18.56						
0046 Commerce Township, Pct. 2	2171	340	219	105	16	8	15.66						
0047 Commerce Township, Pct. 3	2346	600	292	258	50	39	25.58						
0048 Commerce Township, Pct. 4	2363	341	206	113	22	15	14.43						
0049 Commerce Township, Pct. 5	2461	441	312	111	18	10	17.92						
0050 Commerce Township, Pct. 6	1916	325	193	111	21	20	16.96						
0051 Commerce Township, Pct. 7	2147	431	351	64	16	8	20.07						
0052 Commerce Township, Pct. 8	2169	354	265	76	13	3	16.32						
0053 Commerce Township, Pct. 9	1946	342	235	92	15	10	17.57						
0054 Commerce Township, Pct 10	2058	291	180	99	12	8	14.14						
0055 Commerce Township, Pct 11	1946	290	166	116	8	4	14.90						
0056 Commerce Township, Pct 12	1457	243	149	78	16	13	16.68						
0057 Commerce Township, Pct 13	2067	335	241	78	16	12	16.21						
0058 Commerce Township, Pct 14	1906	184	101	73	10	10	9.65						
0059 Commerce Township, Pct 15	1635	329	230	80	19	16	20.12						
0062 Groveland Twp, Pct. 1	1528	366	278	67	21	17	23.95						
0063 Groveland Twp, Pct. 2	1600	277	202	64	11	9	17.31						
0064 Groveland Twp, Pct. 3	1092	318	244	51	23	21	29.12						
0066 Highland Township, Pct. 1	2165	466	398	51	17	10	21.52						
0067 Highland Township, Pct. 2	2068	499	368	87	44	40	24.13						
0068 Highland Township, Pct. 3	1725	318	237	45	36	32	18.43						
0069 Highland Township, Pct. 4	2221	564	442	100	22	21	25.39						
0070 Highland Township, Pct. 5	1310	459	390	44	25	23	35.04						
0071 Highland Township, Pct. 6	1944	554	465	65	24	17	28.50						
0072 Highland Township, Pct. 7	1188	290	232	49	9	4	24.41						
0073 Highland Township, Pct. 8	1442	361	291	51	19	17	25.03						
0075 Holly Township, Pct. 1	2173	319	171	112	36	32	14.68						
0076 Holly Township, Pct. 2	2207	325	200	99	26	22	14.73						
0077 Holly Township, Pct. 3	1861	260	170	70	20	16	13.97						
0078 Holly Township, Pct. 4	2085	345	195	106	44	35	16.55						
0080 Independence Twp, Pct. 1	1417	462	386	54	22	18	32.60						
0081 Independence Twp, Pct. 2	2057	313	181	96	36	28	15.22						
0082 Independence Twp, Pct. 3	2010	600	484	58	58	54	29.85						
0083 Independence Twp, Pct. 4	2005	569	447	91	31	27	28.38						
0084 Independence Twp, Pct. 5	1640	302	201	69	32	27	18.41						
0085 Independence Twp, Pct. 6	1734	369	296	53	20	13	21.28						
0086 Independence Twp, Pct. 7	1885	602	479	82	41	33	31.94						
0087 Independence Twp, Pct. 8	1217	266	202	55	9	6	21.86						
0088 Independence Twp, Pct. 9	2059	456	352	74	30	28	22.15						
0089 Independence Twp, Pct. 10	2208	650	472	118	60	52	29.44						
0090 Independence Twp, Pct. 11	1817	484	368	86	30	26	26.64						
0091 Independence Twp, Pct. 12	847	191	144	37	10	6	22.55						

NAME HEADING CANVASS

AUGUST PRIMARY ELECTION
TUESDAY, AUGUST 5, 2008
OAKLAND COUNTY, MICHIGAN
STATISTICS

RUN DATE:08/19/08 09:39 AM

(CONTINUED FROM PREVIOUS PAGE)	RVT EOO GTT IEA SRL TS E R E D	BCT AAO LST LTA O L T S	P	BCR AAE LSP LTU O B T L	BCD AAE LSM LTO O C T R	BCN AAO LSN LTP AAR LSO VTT OUO TRT ENA ROL		
				P S A T Y	T R A T Y	I T S S A N	O S V E R	U T
0092 Independence Twp, Pct. 13	1337	383	302	47	34	28	28.65	
0093 Independence Twp, Pct. 14	2425	432	274	95	63	53	17.81	
0094 Independence Twp, Pct. 15	1501	263	186	55	22	11	17.52	
0096 Lyon Township, Precinct 1	2266	563	452	81	30	22	24.85	
0097 Lyon Township, Precinct 2	1775	401	314	64	23	15	22.59	
0098 Lyon Township, Precinct 3	2459	448	347	79	22	18	18.22	
0099 Lyon Township, Precinct 4	2643	683	572	79	32	29	25.84	
0101 Milford Township, Pct. 1	1683	387	267	85	35	26	22.99	
0102 Milford Township, Pct. 2	1494	232	146	70	16	9	15.53	
0103 Milford Township, Pct. 3	1639	326	232	73	21	12	19.89	
0104 Milford Township, Pct. 4	2252	406	275	91	40	22	18.03	
0105 Milford Township, Pct. 5	636	145	72	56	17	7	22.80	
0106 Milford Township, Pct. 6	1175	317	197	86	34	23	26.98	
0107 Milford Township, Pct. 7	1673	412	257	115	40	32	24.63	
0108 Milford Township, Pct. 8	1134	287	168	88	31	21	25.31	
0110 Novi Township, Precinct 1	123	44	26	15	3	0	35.77	
0111 Oakland Township, Pct. 1	1584	544	447	70	27	22	34.34	
0112 Oakland Township, Pct. 2	1451	421	313	73	35	28	29.01	
0113 Oakland Township, Pct. 3	669	258	205	34	19	18	38.57	
0114 Oakland Township, Pct. 4	1486	531	424	73	34	30	35.73	
0115 Oakland Township, Pct. 5	1546	344	278	57	9	6	22.25	
0116 Oakland Township, Pct. 6	1669	351	310	32	9	6	21.03	
0117 Oakland Township, Pct. 7	1843	432	340	64	28	21	23.44	
0118 Oakland Township, Pct. 8	1122	353	268	66	19	13	31.46	
0120 Orion Township, Pct. 1	1757	379	292	69	18	10	21.57	
0121 Orion Township, Pct. 2	2107	490	346	105	39	24	23.26	
0122 Orion Township, Pct. 3	1761	566	422	98	46	35	32.14	
0123 Orion Township, Pct. 4	2179	553	429	91	33	22	25.38	
0124 Orion Township, Pct. 5	1418	294	218	49	27	17	20.73	
0125 Orion Township, Pct. 6	1597	541	439	70	32	25	33.88	
0126 Orion Township, Pct. 7	1801	379	231	120	28	23	21.04	
0127 Orion Township, Pct. 8	1943	352	239	87	26	18	18.12	
0128 Orion Township, Pct. 9	2005	390	298	74	18	12	19.45	
0129 Orion Township, Pct. 10	1531	398	281	85	32	27	26.00	
0130 Orion Township, Pct. 11	1292	332	227	82	23	18	25.70	
0131 Orion Township, Pct. 12	1725	363	253	85	25	16	21.04	
0132 Orion Township, Pct. 13	1614	380	274	84	22	15	23.54	
0133 Orion Township, Pct. 14	1062	265	197	57	11	6	24.95	
0136 Oxford Township, Pct. 1	2368	604	419	118	67	54	25.51	
0137 Oxford Township, Pct. 2	2103	306	206	72	28	25	14.55	
0138 Oxford Township, Pct. 3	2269	626	456	127	43	31	27.59	
0139 Oxford Township, Pct. 4	2114	485	367	79	39	29	22.94	

NAME HEADING CANVASS

AUGUST PRIMARY ELECTION
TUESDAY, AUGUST 5, 2008
OAKLAND COUNTY, MICHIGAN
STATISTICS

RUN DATE:08/19/08 09:39 AM

(CONTINUED FROM PREVIOUS PAGE)

	RVTEOOGTTIEASRLTSERED	BCTAALSTLOTS	BCDAAEMLSTOBLTSCAN	BCNAAOLSNTLTPAARCOAPTRTSSTOTSAAN	BCCAARLSOLTSSOVERAL	VTTOUOTRTENAOUT
0140 Oxford Township, Pct. 5	1457	216	134	61	21	17	14.B2
0141 Oxford Township, Pct. 6	1932	396	305	59	32	23	20.50
0142 Oxford Township, Pct. 7	1653	399	274	83	42	39	24.14
0144 Rose Township, Precinct 1	1273	296	237	34	25	20	23.25
0145 Rose Township, Precinct 2	1749	393	316	51	26	26	22.47
0146 Rose Township, Precinct 3	1767	422	339	53	30	29	23.88
0148 Royal Oak Twp, Pct. 1	1371	303	0	296	7	7	22.10
0149 Royal Oak Twp, Pct. 2	1002	231	1	229	1	1	23.05
0151 Southfield Twp, Pct. 1	885	223	126	85	12	2	25.20
0152 Southfield Twp, Pct. 2	1901	286	154	115	17	11	15.04
0153 Southfield Twp, Pct. 3	778	257	160	81	16	5	33.03
0154 Southfield Twp, Pct. 4	1177	420	272	124	24	6	35.68
0155 Southfield Twp, Pct. 5	1244	398	213	156	29	12	31.99
0156 Southfield Twp, Pct. 6	1889	554	331	187	36	11	29.33
0157 Southfield Twp, Pct. 7	1031	309	192	108	9	2	29.97
0158 Southfield Twp, Pct. 8	1286	349	159	154	36	14	27.14
0159 Southfield Twp, Pct. 9	1045	271	117	134	20	9	25.93
0160 Southfield Twp, Pct. 10	922	328	177	124	27	15	35.57
0162 Springfield Twp, Pct. 1	1509	473	397	56	20	14	31.35
0163 Springfield Twp, Pct. 2	1556	371	306	56	9	9	23.84
0164 Springfield Twp, Pct. 3	1922	512	406	54	52	51	26.64
0165 Springfield Twp, Pct. 4	1408	431	334	82	15	13	30.61
0166 Springfield Twp, Pct. 5	1536	486	450	33	3	1	31.64
0167 Springfield Twp, Pct. 6	1506	551	463	73	15	12	36.59
0168 Springfield Twp, Pct. 7	773	253	216	30	7	7	32.73
0170 Waterford Twp, Pct. 1	1953	357	204	128	25	13	18.28
0171 Waterford Twp, Pct. 2	1973	397	253	123	21	15	20.12
0172 Waterford Twp, Pct. 3	1316	291	140	122	29	18	22.11
0173 Waterford Twp, Pct. 4	2039	283	153	102	28	18	13.88
0174 Waterford Twp, Pct. 5	1930	302	193	94	15	14	15.65
0175 Waterford Twp, Pct. 6	2264	370	210	130	30	22	16.34
0176 Waterford Twp, Pct. 7	1774	395	255	112	28	24	22.27
0177 Waterford Twp, Pct. 8	1970	403	280	105	18	8	20.46
0178 Waterford Twp, Pct. 9	1486	311	200	93	19	14	20.93
0179 Waterford Twp, Pct. 10	1778	362	232	110	20	17	20.36
0180 Waterford Twp, Pct. 11	1823	324	185	111	26	19	17.77
0181 Waterford Twp, Pct. 12	1841	423	242	139	42	34	22.98
0182 Waterford Twp, Pct. 13	1843	205	99	B7	19	15	11.12
0183 Waterford Twp, Pct. 14	1457	299	139	135	25	21	20.52
0184 Waterford Twp, Pct. 15	1897	293	163	104	26	21	15.45
0185 Waterford Twp, Pct. 16	1897	305	183	94	28	20	16.08
0186 Waterford Twp, Pct. 17	2330	288	130	120	38	31	12.36

NAME HEADING CANVASS

AUGUST PRIMARY ELECTION
TUESDAY, AUGUST 5, 2008
OAKLAND COUNTY, MICHIGAN
STATISTICS

RUN DATE:08/19/08 09:39 AM

(CONTINUED FROM PREVIOUS PAGE)	REGISTERED VOTERS	BALLOTS CAST	DEMOCRATIC VOTES	REPUBLICAN VOTES	TOTAL OTHER VOTES	STRAIGHT TICKET VOTES	VOTER TURNOUT PERCENTAGE
0187 Waterford Twp, Pct. 1B	1745	287	149	107	31	21	16.45
0188 Waterford Twp, Pct. 19	1915	259	146	101	12	9	13.52
0189 Waterford Twp, Pct. 20	1915	205	102	92	11	6	10.70
0190 Waterford Twp, Pct. 21	1858	372	186	148	38	26	20.02
0191 Waterford Twp, Pct. 22	2091	267	146	108	13	9	12.77
0192 Waterford Twp, Pct. 23	2051	338	180	125	33	26	16.48
0193 Waterford Twp, Pct. 24	2215	341	180	139	22	16	15.40
0194 Waterford Twp, Pct. 25	2088	385	229	134	22	16	18.44
0195 Waterford Twp, Pct. 26	1928	233	121	96	16	10	12.09
0196 Waterford Twp, Pct. 27	2055	277	150	97	30	24	13.48
0197 Waterford Twp, Pct. 28	1806	204	126	69	9	8	11.30
0198 Waterford Twp, Pct. 29	1606	260	148	95	17	13	16.19
0200 W. Bloomfield Twp, Pct. 1	2120	720	200	470	50	46	33.96
0201 W. Bloomfield Twp, Pct 2	1958	394	143	220	31	24	20.12
0202 W. Bloomfield Twp, Pct 3	1035	299	142	126	31	27	28.89
0203 W. Bloomfield Twp, Pct 4	1085	211	69	128	14	10	19.45
0204 W. Bloomfield Twp, Pct 5	1977	403	173	205	25	16	20.38
0205 W. Bloomfield Twp, Pct 6	1501	370	148	185	37	32	24.65
0206 W. Bloomfield Twp, Pct 7	1498	532	132	370	30	21	35.51
0207 W. Bloomfield Twp, Pct 8	2159	498	200	253	45	33	23.07
0208 W. Bloomfield Twp, Pct 9	1587	531	169	320	42	35	33.46
0209 W. Bloomfield Twp, Pct 10	4401	703	246	392	65	52	15.97
0210 W. Bloomfield Twp, Pct 11	1332	512	134	344	34	31	38.44
0211 W. Bloomfield Twp, Pct 12	2033	626	95	491	40	36	30.79
0212 W. Bloomfield Twp, Pct 13	1901	691	250	402	39	33	36.35
0213 W. Bloomfield Twp, Pct 14	1671	329	139	168	22	18	19.69
0214 W. Bloomfield Twp, Pct 15	2563	871	205	600	66	61	33.98
0215 W. Bloomfield Twp, Pct 16	1270	361	153	158	50	45	28.43
0216 W. Bloomfield Twp, Pct 17	1940	631	172	415	44	30	32.53
0217 W. Bloomfield Twp, Pct 18	1581	489	205	256	28	25	30.93
0218 W. Bloomfield Twp, Pct 19	2575	838	189	572	77	71	32.54
0219 W. Bloomfield Twp, Pct 20	1511	481	100	362	19	19	31.83
0220 W. Bloomfield Twp, Pct 21	1714	362	73	273	16	16	21.12
0221 W. Bloomfield Twp, Pct 22	2302	653	155	445	53	50	28.37
0222 W. Bloomfield Twp, Pct 23	2073	628	140	429	59	54	30.29
0223 W. Bloomfield Twp, Pct 24	1585	335	76	231	28	21	21.14
0224 W. Bloomfield Twp, Pct 25	2075	557	218	305	34	30	26.84
0225 W. Bloomfield Twp, Pct 26	1587	380	87	264	29	27	23.94
0226 W. Bloomfield Twp, Pct 27	1188	299	112	168	19	16	25.17
0228 White Lake Twp, Pct. 1	1924	492	368	91	33	24	25.57
0229 White Lake Twp, Pct. 2	2280	578	420	116	42	29	25.35
0230 White Lake Twp, Pct. 3	1242	304	224	55	25	12	24.48

NAME HEADING CANVASS

AUGUST PRIMARY ELECTION
TUESDAY, AUGUST 5, 2008
OAKLANO COUNTY, MICHIGAN
STATISTICS

RUN DATE:08/19/08 09:39 AM

(CONTINUED FROM PREVIOUS PAGE)	RVTEOOGTTIEASRLTSERED	BCTAAOLSTLTOTS	BCRAAELSPLTUOTS	BCDAAELSMLTOCTS	BCNAAOLSNLTPAR	BCCAARLSOTSTOTS	VTTOUOTRTENAVERUT
0231 White Lake Twp, Pct. 4	927	243	180	51	12	10	26.21
0232 White Lake Twp, Pct. 5	2106	633	469	101	63	49	30.06
0233 White Lake Twp, Pct. 6	2633	550	348	135	67	61	20.89
0234 White Lake Twp, Pct. 7	1750	533	411	89	33	29	30.46
0235 White Lake Twp, Pct. 8	2346	482	324	129	29	22	20.55
0236 White Lake Twp, Pct. 9	2012	402	277	100	25	15	19.98
0237 White Lake Twp, Pct. 10	2123	295	207	55	33	26	13.90
0238 White Lake Twp, Pct. 11	1981	443	362	67	14	12	22.36
0239 White Lake Twp. Pct. 12	1138	271	173	72	26	22	23.81
0241 Auburn Hills City, Pct. 1	1050	190	77	96	17	13	18.10
0242 Auburn Hills City, Pct. 2	1631	230	79	137	14	12	14.10
0243 Auburn Hills City, Pct. 3	1699	208	81	111	16	8	12.24
0244 Auburn Hills City, Pct. 4	1622	192	64	117	11	8	11.84
0245 Auburn Hills City, Pct. 5	1331	284	132	128	24	12	21.34
0246 Auburn Hills City, Pct. 6	1999	475	291	153	31	26	23.76
0247 Auburn Hills City, Pct. 7	1804	346	98	233	15	9	19.18
0248 Auburn Hills City, Pct. 8	1695	201	57	128	16	12	11.86
0249 Auburn Hills City, Pct. 9	1411	157	66	72	19	13	11.13
0251 Berkley City, Precinct 1	2030	738	286	380	72	20	36.35
0252 Berkley City, Precinct 2	1836	761	283	395	83	43	41.45
0253 Berkley City, Precinct 3	2761	810	285	429	96	53	29.34
0254 Berkley City, Precinct 4	1669	604	224	313	67	24	36.19
0255 Berkley City, Precinct 5	1343	438	151	250	37	14	32.61
0256 Berkley City, Precinct 6	2164	576	205	326	45	16	26.62
0258 Birmingham City, Pct. 1	1724	528	303	181	44	26	30.63
0259 Birmingham City, Pct. 2	1701	519	314	171	34	23	30.51
0260 Birmingham City, Pct. 3	1635	421	257	138	26	13	25.75
0261 Birmingham City, Pct. 4	1860	547	342	161	44	23	29.41
0262 Birmingham City, Pct. 5	1706	564	333	198	33	17	33.06
0263 Birmingham City, Pct. 6	1892	549	308	204	37	19	29.02
0264 Birmingham City, Pct. 7	1886	398	193	168	37	20	21.10
0265 Birmingham City, Pct. 8	1591	354	186	129	39	16	22.25
0266 Birmingham City, Pct. 9	1340	283	161	109	13	6	21.12
0268 Bloomfield Hills, Pct. 1	2044	612	437	124	51	38	29.94
0269 Bloomfield Hills, Pct. 2	1509	394	275	91	28	22	26.11
0271 Clarkston City, Pct. 1	797	251	179	56	14	11	31.49
0272 Clawson City, Precinct 1	2226	547	267	241	39	11	24.57
0273 Clawson City, Precinct 2	1017	211	108	89	14	4	20.75
0274 Clawson City, Precinct 3	2109	462	240	184	38	13	21.91
0275 Clawson City, Precinct 4	1181	271	163	89	19	7	22.95
0276 Clawson City, Precinct 5	958	201	112	68	21	11	20.98
0277 Clawson City, Precinct 6	2322	532	290	199	43	15	22.91

NAME HEADING CANVASS

AUGUST PRIMARY ELECTION
TUESDAY, AUGUST 5, 2008
OAKLAND COUNTY, MICHIGAN
STATISTICS

RUN DATE:08/19/08 09:39 AM

(CONTINUED FROM PREVIOUS PAGE)	REPUBLICAN BALLOTS CAST	DEMOCRATIC BALLOTS CAST	REPUBLICAN STRAIGHT PARTY VOTES	DEMOCRATIC STRAIGHT PARTY VOTES	REPUBLICAN ABSENTEE BALLOTS CAST	DEMOCRATIC ABSENTEE BALLOTS CAST	VOTER TURNOUT PERCENTAGE
0279 Farmington City, Pct. 1	960	518	273	206	39	17	53.96
0280 Farmington City, Pct. 2	1341	562	276	243	43	17	41.91
0281 Farmington City, Pct. 3	1228	476	248	194	34	14	38.76
0282 Farmington City, Pct. 4	1209	399	186	172	41	18	33.00
0283 Farmington City, Pct. 5	950	469	252	181	36	17	49.37
0284 Farmington City, Pct. 6	1271	437	238	162	37	17	34.38
0286 Farmington Hills, Pct. 1	1959	653	192	398	63	58	33.33
0287 Farmington Hills, Pct. 2	2201	663	265	349	49	38	30.12
0288 Farmington Hills, Pct. 3	2324	898	302	526	70	53	38.64
0289 Farmington Hills, Pct. 4	2281	795	280	428	87	73	34.85
0290 Farmington Hills, Pct. 5	1813	333	113	182	38	28	18.37
0291 Farmington Hills, Pct. 6	1356	142	46	84	12	9	10.47
0292 Farmington Hills, Pct. 7	2049	591	302	247	42	29	28.84
0293 Farmington Hills, Pct. 8	1795	512	249	222	41	22	28.52
0294 Farmington Hills, Pct. 9	2385	749	385	299	65	49	31.40
0295 Farmington Hills, Pct. 10	2535	779	378	316	85	54	30.73
0296 Farmington Hills, Pct. 11	2470	537	196	297	44	36	21.74
0297 Farmington Hills, Pct. 12	1790	537	203	305	29	22	30.00
0298 Farmington Hills, Pct. 13	1764	594	276	266	52	32	33.67
0299 Farmington Hills, Pct. 14	2088	773	458	257	58	29	37.02
0300 Farmington Hills, Pct. 15	1109	361	201	133	27	15	32.55
0301 Farmington Hills, Pct. 16	2509	761	429	269	63	42	30.33
0302 Farmington Hills, Pct. 17	2728	270	83	169	18	13	9.90
0303 Farmington Hills, Pct. 18	1361	388	188	157	43	29	28.51
0304 Farmington Hills, Pct. 19	1953	644	237	368	39	27	32.97
0305 Farmington Hills, Pct. 20	2433	521	202	273	46	30	21.41
0306 Farmington Hills, Pct. 21	2478	535	263	228	44	28	21.59
0307 Farmington Hills, Pct. 22	1837	346	213	109	24	19	18.84
0308 Farmington Hills, Pct. 23	1647	446	291	130	25	15	27.08
0309 Farmington Hills, Pct. 24	2719	712	399	256	57	42	26.19
0310 Farmington Hills, Pct. 25	2542	599	264	286	49	39	23.56
0311 Farmington Hills, Pct. 26	2360	441	228	171	42	32	18.69
0312 Farmington Hills, Pct. 27	2533	316	134	163	19	13	12.48
0314 Ferndale City, Precinct 1	2024	361	75	251	34	17	17.84
0315 Ferndale City, Precinct 2	2061	589	155	399	35	11	28.58
0316 Ferndale City, Precinct 3	1742	353	86	226	41	18	20.26
0317 Ferndale City, Precinct 4	2407	472	80	351	41	21	19.61
0318 Ferndale City, Precinct 5	2170	399	71	297	31	20	18.39
0319 Ferndale City, Precinct 6	1272	191	35	138	18	4	15.02
0320 Ferndale City, Precinct 7	1969	325	61	225	39	10	16.51
0321 Ferndale City, Precinct 8	2376	366	97	239	31	13	15.40
0322 Ferndale City, Precinct 9	1360	160	36	109	15	11	11.76

NAME HEADING CANVASS

AUGUST PRIMARY ELECTION
TUESDAY, AUGUST 5, 2008
OAKLAND COUNTY, MICHIGAN
STATISTICS

RUN DATE:08/19/08 09:39 AM

(CONTINUED FROM PREVIOUS PAGE)	RVT EOO GTT IEA SRL TS E R E D	BCR AAE LSP LTU O T S	BCD AAE LSM LTO B L C T I S	S A	T	LSN	BCC AAR VTT OUO TRT ENA ROL U	AAO LTS	LSO	P	A	R	T	BCN AAO LTA O L T S	C	A	N	LTP	C	O	A	T	R	P	A	R	T	S	I	S	A	T	R	S	S	V	E	R	T	A	N	T	Y	Y	N	R	T
0331 Hazel Park City, Pct. 1	1731	172	56	106	10	4	9.94																																						
0332 Hazel Park City, Pct. 2	1322	178	38	124	16	3	13.46																																						
0333 Hazel Park City, Pct. 3	2046	193	54	121	18	2	9.43																																						
0334 Hazel Park City, Pct. 4	1477	175	40	123	12	9	11.85																																						
0335 Hazel Park City, Pct. 5	2060	264	53	184	27	19	12.82																																						
0336 Hazel Park City, Pct. 6	1178	165	46	108	14	6	14.01																																						
0337 Hazel Park City, Pct. 7	481	63	4	49	10	6	13.10																																						
0338 Hazel Park City, Pct. 8	1009	161	36	109	16	7	15.96																																						
0339 Hazel Park City, Pct. 9	1530	176	44	117	15	7	11.50																																						
0341 Huntington Woods, Pct. 1	1111	574	69	462	44	29	51.67																																						
0342 Huntington Woods, Pct. 2	959	448	86	329	33	14	46.72																																						
0343 Huntington Woods, Pct. 3	1018	462	93	342	27	18	45.38																																						
0344 Huntington Woods, Pct. 4	966	497	43	412	42	28	51.45																																						
0345 Huntington Woods, Pct. 5	962	445	81	340	28	11	46.26																																						
0347 Keego Harbor City, Pct. 1	1916	233	131	88	14	11	12.16																																						
0348 Lake Angelus City, Pct. 1	273	124	0	0	0	0	45.42																																						
0349 Lathrup Vlg City, Pct. 1	1736	569	139	397	33	21	32.78																																						
0350 Lathrup Vlg City, Pct. 2	1717	522	86	417	19	8	30.40																																						
0352 Madison Heights, Pct. 1	1761	255	79	155	21	6	14.48																																						
0353 Madison Heights, Pct. 2	1514	259	84	160	15	10	17.11																																						
0354 Madison Heights, Pct. 3	1886	207	68	117	22	19	10.98																																						
0355 Madison Heights, Pct. 4	1677	252	65	157	30	22	15.03																																						
0356 Madison Heights, Pct. 5	1601	319	99	187	33	24	19.93																																						
0357 Madison Heights, Pct. 6	358	114	23	72	19	14	31.84																																						
0358 Madison Heights, Pct. 7	234	61	6	47	8	6	26.07																																						
0359 Madison Heights, Pct. 8	665	168	60	90	18	10	25.26																																						
0360 Madison Heights, Pct. 9	1395	307	112	168	27	22	22.01																																						
0361 Madison Heights, Pct. 10	680	227	87	119	21	18	33.38																																						
0362 Madison Heights, Pct. 11	1045	259	69	161	29	15	24.78																																						
0363 Madison Heights, Pct. 12	1970	438	136	257	45	37	22.23																																						
0364 Madison Heights, Pct. 13	1862	449	135	286	28	20	24.11																																						
0365 Madison Heights, Pct. 14	1062	247	81	151	15	4	23.26																																						
0366 Madison Heights, Pct. 15	2332	216	54	134	29	16	9.26																																						
0368 Northville City, Pct. 2	2632	607	357	196	54	26	23.06																																						
0370 Novi City, Precinct 1	1855	401	265	117	19	10	21.62																																						
0371 Novi City, Precinct 2	2306	474	303	133	38	17	20.56																																						
0372 Novi City, Precinct 3	1746	352	196	132	24	18	20.16																																						
0373 Novi City, Precinct 4	1821	399	205	162	32	15	21.91																																						
0374 Novi City, Precinct 5	1240	183	108	57	18	10	14.76																																						
0375 Novi City, Precinct 6	1799	408	227	145	36	20	22.68																																						
0376 Novi City, Precinct 7	1624	274	157	92	25	17	16.87																																						
0377 Novi City, Precinct 8	1324	231	132	84	15	7	17.45																																						

NAME HEADING CANVASS

AUGUST PRIMARY ELECTION
TUESDAY, AUGUST 5, 2008
OAKLAND COUNTY, MICHIGAN
STATISTICS

RUN DATE:08/19/08 09:39 AM

(CONTINUEO FROM PREVIOUS PAGE)	RVT EOO GTT IEA SRL TS E R E D	BCT AAO LST LTA O L T S	BCO AAE LSM LTO 8 O C T L T S I S A C A N	BCN AAO LSN LTP AAR C O A LSO VTT T R LTS OUO P S T O S TRT A A I T O ENA R R S S V ROL T Y Y A N E R U T
0378 Novi City, Precinct 9	2301	460	244	191	25	15	19.99
0379 Novi City, Precinct 10	685	398	255	110	33	21	58.10
0380 Novi City, Precinct 11	1618	197	94	85	18	11	12.18
0381 Novi City, Precinct 12	2637	135	58	70	7	5	5.12
0382 Novi City, Precinct 13	1221	115	57	51	7	3	9.42
0383 Novi City, Precinct 14	1227	237	161	64	12	9	19.32
0384 Novi City, Precinct 15	1717	367	245	102	20	10	21.37
0385 Novi City, Precinct 16	2240	412	288	94	30	19	18.39
0386 Novi City, Precinct 17	1969	347	242	77	28	11	17.62
0387 Novi City, Precinct 18	2053	438	284	123	31	19	21.33
0388 Novi City, Precinct 19	795	102	58	37	7	3	12.83
0389 Novi City, Precinct 20	1204	274	199	56	19	10	22.76
0390 Novi City, Precinct 21	1917	235	135	80	20	12	12.26
0393 Oak Park City, Precinct 1	822	256	56	186	14	5	31.14
0394 Oak Park City, Precinct 2	931	125	16	94	15	11	13.43
0395 Oak Park City, Precinct 3	1133	232	28	184	20	13	20.48
0396 Oak Park City, Precinct 4	1952	354	17	321	16	9	18.14
0397 Oak Park City, Precinct 5	919	217	43	167	7	5	23.61
0398 Oak Park City, Precinct 6	909	175	40	122	13	6	19.25
0399 Oak Park City, Precinct 7	1554	239	19	214	6	1	15.38
0400 Oak Park City, Precinct 8	1508	288	13	264	11	5	19.10
0401 Oak Park City, Precinct 9	1698	308	15	286	7	4	18.14
0402 Oak Park City, Pct. 10	1092	129	14	106	9	7	11.81
0403 Oak Park City, Pct. 11	937	215	25	177	13	7	22.95
0404 Oak Park City, Pct. 12	1292	211	10	192	9	9	16.33
0405 Oak Park City, Pct. 13	975	152	17	125	10	6	15.59
0406 Oak Park City, Pct. 14	1271	178	5	162	11	9	14.00
0407 Oak Park City, Pct. 15	1249	267	35	215	17	7	21.38
0408 Oak Park City, Pct. 16	1134	135	8	124	3	3	11.90
0409 Oak Park City, Pct. 17	1076	234	61	151	22	4	21.75
0410 Oak Park City, Pct. 18	1263	133	17	109	7	3	10.53
0411 Oak Park City, Pct. 19	1066	351	70	250	31	20	32.93
0412 Orchard Lk Vlg City Pct 1	1784	424	270	109	45	32	23.77
0413 Pleasant Ridge City Pct 1	1129	448	122	296	30	17	39.68
0414 Pleasant Ridge City Pct 2	1055	436	106	294	36	11	41.33
0416 Pontiac City, Pct. 1	1878	336	4	327	8	7	17.89
0417 Pontiac City, Pct. 2	1765	360	2	350	9	7	20.40
0418 Pontiac City, Pct. 3	2201	245	11	224	10	10	11.13
0419 Pontiac City, Pct. 4	1273	271	15	248	8	8	21.29
0420 Pontiac City, Pct. 5	1145	159	47	94	18	17	13.89
0421 Pontiac City, Pct. 6	1529	364	55	293	16	16	23.81
0422 Pontiac City, Pct. 7	1889	218	22	193	7	6	11.54

NAME HEADING CANVASS

AUGUST PRIMARY ELECTION
TUESDAY, AUGUST 5, 2008
OAKLAND COUNTY, MICHIGAN
STATISTICS

RUN DATE:08/19/08 09:39 AM

(CONTINUED FROM PREVIOUS PAGE)	RVT EOO GTT IEA SRL TS E R E D	BCR AAE LSP LTU 0 B T L S	BCD AAE LSM LTO 0 C T R I S	BCN AAO N C	AAO LSN T	BCC AAR LTP I	VTT OUO TRT ENA ROL U R T
0423 Pontiac City, Pct. 8	2071	301	29	253	19	19	14.53
0424 Pontiac City, Pct. 9	812	26	4	20	2	0	3.20
0425 Pontiac City, Pct. 10	1150	66	12	50	4	3	5.74
0426 Pontiac City, Pct. 11	2514	194	47	137	10	9	7.72
0427 Pontiac City, Pct. 12	1118	68	19	44	5	3	6.08
0428 Pontiac City, Pct. 13	1744	129	26	97	6	6	7.40
0429 Pontiac City, Pct. 14	2280	257	44	204	9	7	11.27
0430 Pontiac City, Pct. 15	1429	149	37	103	9	8	10.43
0431 Pontiac City, Pct. 16	812	114	21	82	11	10	14.04
0432 Pontiac City, Pct. 17	1825	259	40	216	3	2	14.19
0433 Pontiac City, Pct. 18	1733	145	15	126	4	2	8.37
0434 Pontiac City, Pct. 19	1821	209	22	171	16	15	11.48
0435 Pontiac City, Pct. 20	1515	289	3	279	7	5	19.08
0436 Pontiac City, Pct. 21	2253	166	21	133	14	14	7.37
0437 Pontiac City, Pct. 22	1752	127	19	98	10	10	7.25
0438 Pontiac City, Pct. 23	346	13	4	9	0	0	3.76
0439 Pontiac City, Pct. 24	1301	250	6	235	9	9	19.22
0440 Pontiac City, Pct. 25	2666	325	18	300	7	7	12.19
0441 Pontiac City, Pct. 26	1091	119	2	116	1	1	10.91
0442 Pontiac City, Pct. 27	1516	201	3	195	3	3	13.26
0443 Pontiac City, Pct. 28	1798	230	9	207	18	16	12.79
0445 Rochester City, Pct. 1	1677	352	186	135	31	14	20.99
0446 Rochester City, Pct. 2	2312	515	297	169	49	30	22.28
0447 Rochester City, Pct. 3	1332	277	147	111	19	11	20.80
0448 Rochester City, Pct. 4	998	204	124	54	26	15	20.44
0449 Rochester City, Pct. 5	2582	582	446	103	33	24	22.54
0451 Rochester Hills, Pct. 1	1829	515	311	168	36	29	28.16
0452 Rochester Hills, Pct. 2	1066	181	92	73	16	12	16.98
0453 Rochester Hills, Pct. 3	1802	393	231	130	32	13	21.81
0454 Rochester Hills, Pct. 4	2128	579	299	214	66	49	27.21
0455 Rochester Hills, Pct. 5	1847	396	237	137	22	15	21.44
0456 Rochester Hills, Pct. 6	959	318	176	119	23	21	33.16
0457 Rochester Hills, Pct. 7	999	321	201	109	11	6	32.13
0458 Rochester Hills, Pct. 8	983	291	192	76	23	17	29.60
0459 Rochester Hills, Pct. 9	2086	650	407	195	48	34	31.16
0460 Rochester Hills, Pct. 10	1351	354	235	100	19	9	26.20
0461 Rochester Hills, Pct. 11	2436	413	226	159	28	15	16.95
0462 Rochester Hills, Pct. 12	1998	512	326	146	40	22	25.63
0463 Rochester Hills, Pct. 13	2433	558	343	175	40	28	22.93
0464 Rochester Hills, Pct. 14	2650	518	339	143	36	26	19.55
0465 Rochester Hills, Pct. 15	1444	205	95	89	21	17	14.20
0466 Rochester Hills, Pct. 16	1159	177	92	66	19	12	15.27

NAME HEADING CANVASS

AUGUST PRIMARY ELECTION
TUESDAY, AUGUST 5, 2008
OAKLAND COUNTY, MICHIGAN
STATISTICS

RUN DATE:08/19/08 09:39 AM

| (CONTINUED FROM PREVIOUS PAGE) | 8 R E O | C A E T | R A E S | B A E S | C L P T | D L M O | B L U | T O C | L T R N | B C N O | L S N C | B C C | L I A | T P | A A R | 8 C T | N | C O | A | L S O | V T T | S R L | A A O | T R | L T S | O U O | T S | L S T | P | P | S | T | O | S | T R T | E | L T A | A | A | I | T | O | E N A | R | O | L | R | R | S | S | V | R O L | E | T | T | T | A | E | U | O | S | Y | Y | N | R | T |
|---|---|---

NAME HEADING CANVASS

AUGUST PRIMARY ELECTION
TUESDAY, AUGUST 5, 2008
OAKLAND COUNTY, MICHIGAN
STATISTICS

RUN DATE:08/19/08 09:39 AM

(CONTINUED FROM PREVIOUS PAGE)	RVT EOO GTT IEA SRL TS ERED	BCT AAO LST LTA OLT S	BCR AAE LSP LTU OBLT S	BCD AAE LSM LTO OCR S	BCN AAO LSN TI LTP A	BCC AAR LSO ATS OTS	VTT OUO TRT ENA OVER	ROL UT
0515 Southfield City, Pct. 2	1178	308	91	199	18	11	26.15
0516 Southfield City, Pct. 3	1307	251	54	175	22	13	19.20
0517 Southfield City, Pct. 4	1252	229	49	156	24	17	18.29
0518 Southfield City, Pct. 5	1557	291	59	211	21	13	18.69
0519 Southfield City, Pct. 6	1356	264	44	204	16	15	19.47
0520 Southfield City, Pct. 7	1250	284	39	236	9	7	22.72
0521 Southfield City, Pct. 8	1576	320	29	274	17	15	20.30
0522 Southfield City, Pct. 9	1346	293	31	247	15	14	21.77
0523 Southfield City, Pct. 10	1478	212	39	156	18	13	14.34
0524 Southfield City, Pct. 11	1576	332	53	258	21	16	21.07
0525 Southfield City, Pct. 12	1813	290	20	261	9	8	16.00
0526 Southfield City, Pct. 13	1437	293	29	256	8	6	20.39
0527 Southfield City, Pct. 14	1101	300	24	264	12	9	27.25
0528 Southfield City, Pct. 15	1746	306	51	226	29	26	17.53
0529 Southfield City, Pct. 16	1325	214	21	183	10	8	16.15
0530 Southfield City, Pct. 17	1496	288	26	254	8	6	19.25
0531 Southfield City, Pct. 18	947	185	12	159	14	13	19.54
0532 Southfield City, Pct. 19	1221	224	23	192	10	7	18.35
0533 Southfield City, Pct. 20	1495	187	7	172	8	6	12.51
0534 Southfield City, Pct. 21	1393	177	11	162	4	4	12.71
0535 Southfield City, Pct. 22	1404	191	33	150	8	5	13.60
0536 Southfield City, Pct. 23	1507	308	15	276	17	14	20.44
0537 Southfield City, Pct. 24	1328	235	24	200	11	8	17.70
053B Southfield City, Pct. 25	779	181	14	162	5	4	23.23
0539 Southfield City, Pct. 26	1087	150	3	139	8	8	13.80
0540 Southfield City, Pct. 27	1485	185	15	164	6	5	12.46
0541 Southfield City, Pct. 28	1563	206	20	179	7	4	13.18
0542 Southfield City, Pct. 29	1297	311	24	260	27	22	23.98
0543 Southfield City, Pct. 30	1981	353	27	310	16	11	17.B2
0544 Southfield City, Pct. 31	1855	101	3	98	0	0	5.44
0545 Southfield City, Pct. 32	1213	169	17	144	8	6	13.93
0546 Southfield City, Pct. 33	1369	335	39	280	16	12	24.47
0547 Southfield City, Pct. 34	1753	367	48	307	12	9	20.94
0548 Southfield City, Pct. 35	1924	386	67	287	32	21	20.06
0549 Southfield City, Pct. 36	1317	166	12	150	4	2	12.60
0550 Southfield City, Pct. 37	1301	259	52	191	16	7	19.91
0551 Southfield City, Pct. 38	1249	273	61	206	6	3	21.86
0552 Southfield City, Pct. 39	945	155	26	125	4	2	16.40
0553 Southfield City, Pct. 40	1215	119	15	102	2	0	9.79
0554 Southfield City, Pct. 41	1424	260	70	169	21	15	18.26
0555 Southfield City, Pct. 42	1520	160	31	122	7	2	10.53
0556 Southfield City, Pct. 43	1385	151	36	112	3	3	10.90

NAME HEADING CANVASS

AUGUST PRIMARY ELECTION
TUESDAY, AUGUST 5, 2008
OAKLAND COUNTY, MICHIGAN
STATISTICS

RUN DATE:08/19/08 09:39 AM

(CONTINUED FROM PREVIOUS PAGE)	BCR AAE LSP LTU 0 T RVT EOO GTT IEA SRL TS E R E D	BCD AAE LSM LTO 0 T L S A LTA O L T S	T L I A T Y	R B T S A R R	B C N A A O L S N A L T P C O A T R P S T A I T S	B C C A A R L S O L T S S T O S V E N A R O L U T	
0558 Sylvan Lake City, Pct. 1	1352	457	263	153	41	33	33.80
0559 Troy City, Precinct 1	1166	201	126	61	14	5	17.24
0560 Troy City, Precinct 2	2134	539	332	163	45	28	25.26
0561 Troy City, Precinct 3	1783	379	225	122	32	22	21.26
0562 Troy City, Precinct 4	2601	580	342	178	60	34	22.30
0563 Troy City, Precinct 5	1390	361	240	96	25	16	25.97
0564 Troy City, Precinct 6	511	142	106	29	7	2	27.79
0565 Troy City, Precinct 7	1698	416	273	125	18	15	24.50
0566 Troy City, Precinct 8	1827	471	271	167	33	24	25.78
0567 Troy City, Precinct 9	2111	578	338	181	59	47	27.38
0568 Troy City, Precinct 10	1827	458	267	150	41	15	25.07
0569 Troy City, Precinct 11	1774	523	329	164	30	16	29.48
0570 Troy City, Precinct 12	1322	314	211	71	32	19	23.75
0571 Troy City, Precinct 13	2666	574	336	191	47	33	21.53
0572 Troy City, Precinct 14	1742	393	238	123	32	12	22.56
0573 Troy City, Precinct 15	1734	404	245	124	35	22	23.30
0574 Troy City, Precinct 16	1446	383	247	101	35	25	26.49
0575 Troy City, Precinct 17	2188	392	270	83	39	30	17.92
0576 Troy City, Precinct 18	1550	436	293	107	36	27	28.13
0577 Troy City, Precinct 19	1489	494	330	133	31	15	33.18
0578 Troy City, Precinct 20	2092	536	334	160	42	23	25.62
0579 Troy City, Precinct 21	1373	239	130	92	17	7	17.41
0580 Troy City, Precinct 22	2358	470	264	169	37	22	19.93
0581 Troy City, Precinct 23	2244	418	235	135	48	24	18.63
0582 Troy City, Precinct 24	2398	456	231	189	36	27	19.02
0583 Troy City, Precinct 25	2409	427	165	212	50	43	17.73
0584 Troy City, Precinct 26	2220	304	144	126	34	16	13.69
0585 Troy City, Precinct 27	2551	264	129	119	16	11	10.35
0586 Troy City, Precinct 28	1521	231	113	103	15	8	15.19
0587 Troy City, Precinct 29	2323	709	447	198	64	41	30.52
0588 Troy City, Precinct 30	671	143	62	69	12	8	21.31
0589 Troy City, Precinct 31	790	185	132	41	12	9	23.42
0593 Walled Lake City, Pct. 1	2183	323	163	142	18	15	14.80
0594 Walled Lake City, Pct. 2	2572	426	200	193	33	20	16.56
0596 Wixom City, Pct. 1	2346	358	227	99	32	22	15.26
0597 Wixom City, Pct. 2	1830	269	169	82	18	8	14.70
0598 Wixom City, Pct. 3	2436	161	80	74	7	6	6.61
0599 Wixom City, Pct. 4	1973	321	204	86	31	21	16.27
CANDIDATE TOTALS	891953	198596	101028	82871	14596	9722	22.27

NAME HEADING CANVASS

AUGUST PRIMARY ELECTION
TUESDAY, AUGUST 5, 2008
OAKLAND COUNTY, MICHIGAN
REPUBLICAN PARTY

RUN DATE:08/15/08 12:01 PM

UNITED STATES SENATOR

Vote for not more than 1

	JHJ acokgendyk.	WRITE-IN
0001 Addison Township, Pct. 1	356	0
0002 Addison Township, Pct. 2	322	0
0003 Addison Township, Pct. 3	152	0
0005 Bloomfield Twp, Pct. 1	172	0
0006 Bloomfield Twp, Pct. 2	104	0
0007 Bloomfield Twp, Pct. 3	169	0
0008 Bloomfield Twp, Pct. 4	157	0
0009 Bloomfield Twp, Pct. 5	130	0
0010 Bloomfield Twp, Pct. 6	215	0
0011 Bloomfield Twp, Pct. 7	92	0
0012 Bloomfield Twp, Pct. 8	348	0
0013 Bloomfield Twp, Pct. 9	244	0
0014 Bloomfield Twp, Pct. 10	183	0
0015 Bloomfield Twp, Pct. 11	214	0
0016 Bloomfield Twp, Pct. 12	112	0
0017 Bloomfield Twp, Pct. 13	181	0
0018 Bloomfield Twp, Pct. 14	217	0
0019 Bloomfield Twp, Pct. 15	125	0
0020 Bloomfield Twp, Pct. 16	98	0
0021 Bloomfield Twp, Pct. 17	69	0
0022 Bloomfield Twp, Pct. 18	133	0
0023 Bloomfield Twp, Pct. 19	206	0
0024 Bloomfield Twp, Pct. 20	129	0
0025 Bloomfield Twp, Pct. 21	256	0
0026 Bloomfield Twp, Pct. 22	200	0
0027 Bloomfield Twp, Pct. 23	150	0
0028 Bloomfield Twp, Pct. 24	165	0
0029 Bloomfield Twp, Pct. 25	37	0
0030 Bloomfield Twp, Pct. 26	164	0
0031 Bloomfield Twp, Pct. 27	64	0
0032 Bloomfield Twp, Pct. 28	128	0
0033 Bloomfield Twp, Pct. 29	117	0
0034 Bloomfield Twp, Pct. 30	214	0
0035 Bloomfield Twp, Pct. 31	181	0
0036 Bloomfield Twp, Pct. 32	144	0
0038 Brandon Township, Pct. 1	263	0
0039 Brandon Township, Pct. 2	299	0
0040 Brandon Township, Pct. 3	364	0
0041 Brandon Township, Pct. 4	331	0
0042 Brandon Township, Pct. 5	82	0
0043 Brandon Township, Pct. 6	156	0
0045 Commerce Township, Pct. 1	144	0
0046 Commerce Township, Pct. 2	162	0
0047 Commerce Township, Pct. 3	237	0
0048 Commerce Township, Pct. 4	147	0
0049 Commerce Township, Pct. 5	232	0

NAME HEADING CANVASS

AUGUST PRIMARY ELECTION
TUESDAY, AUGUST 5, 2008
OAKLAND COUNTY, MICHIGAN
REPUBLICAN PARTY

RUN DATE:08/15/08 12:01 PM

UNITED STATES SENATOR

Vote for not more than 1

(CONTINUED FROM PREVIOUS PAGE)

	JHJ acor ck.gen dy k,	WRITE-IN
0050 Commerce Township, Pct. 6	152	0
0051 Commerce Township, Pct. 7	271	0
0052 Commerce Township, Pct. 8	197	0
0053 Commerce Township, Pct. 9	168	0
0054 Commerce Township, Pct 10	134	0
0055 Commerce Township, Pct 11	129	0
0056 Commerce Township, Pct 12	119	0
0057 Commerce Township, Pct 13	178	0
0058 Commerce Township, Pct 14	87	0
0059 Commerce Township, Pct 15	175	0
0062 Groveland Twp, Pct. 1	196	0
0063 Groveland Twp, Pct. 2	140	0
0064 Groveland Twp, Pct. 3	180	0
0066 Highland Township, Pct. 1	293	0
0067 Highland Township, Pct. 2	263	0
0068 Highland Township, Pct. 3	175	0
0069 Highland Township, Pct. 4	313	0
0070 Highland Township, Pct. 5	263	0
0071 Highland Township, Pct. 6	300	0
0072 Highland Township, Pct. 7	155	0
0073 Highland Township, Pct. 8	205	0
0075 Holly Township, Pct. 1	127	0
0076 Holly Township, Pct. 2	143	0
0077 Holly Township, Pct. 3	134	0
0078 Holly Township, Pct. 4	149	0
0080 Independence Twp, Pct. 1	274	0
0081 Independence Twp, Pct. 2	141	0
0082 Independence Twp, Pct. 3	359	0
0083 Independence Twp, Pct. 4	334	0
0084 Independence Twp, Pct. 5	145	0
0085 Independence Twp, Pct. 6	236	0
0086 Independence Twp, Pct. 7	363	0
0087 Independence Twp, Pct. 8	154	0
0088 Independence Twp, Pct. 9	266	0
0089 Independence Twp, Pct. 10	336	0
0090 Independence Twp, Pct. 11	263	0
0091 Independence Twp, Pct. 12	110	0
0092 Independence Twp, Pct. 13	234	0
0093 Independence Twp, Pct. 14	208	0
0094 Independence Twp, Pct. 15	135	0
0096 Lyon Township, Precinct 1	285	0
0097 Lyon Township, Precinct 2	205	0
0098 Lyon Township, Precinct 3	251	0
0099 Lyon Township, Precinct 4	383	0
0101 Milford Township, Pct. 1	207	0
0102 Milford Township, Pct. 2	117	0
0103 Milford Township, Pct. 3	194	0

NAME HEADING CANVASS

AUGUST PRIMARY ELECTION
TUESDAY, AUGUST 5, 2008
OAKLAND COUNTY, MICHIGAN
REPUBLICAN PARTY

RUN DATE:08/15/08 12:01 PM

UNITED STATES SENATOR

Vote for not more than 1

(CONTINUED FROM PREVIOUS PAGE)

	JHJ acor ckgen dy k,	WRITE-IN
0104 Milford Township, Pct. 4	207	0
0105 Milford Township, Pct. 5	56	0
0106 Milford Township, Pct. 6	143	0
0107 Milford Township, Pct. 7	195	0
0108 Milford Township, Pct. 8	143	0
0110 Novi Township, Precinct 1	18	0
0111 Oakland Township, Pct. 1	344	0
0112 Oakland Township, Pct. 2	219	0
0113 Oakland Township, Pct. 3	148	0
0114 Oakland Township, Pct. 4	310	0
0115 Oakland Township, Pct. 5	210	0
0116 Oakland Township, Pct. 6	220	0
0117 Oakland Township, Pct. 7	272	0
0118 Oakland Township, Pct. 8	205	0
0120 Orion Township, Pct. 1	224	0
0121 Orion Township, Pct. 2	251	0
0122 Orion Township, Pct. 3	326	0
0123 Orion Township, Pct. 4	337	0
0124 Orion Township, Pct. 5	176	0
0125 Orion Township, Pct. 6	338	0
0126 Orion Township, Pct. 7	175	0
0127 Orion Township, Pct. 8	174	0
0128 Orion Township, Pct. 9	234	0
0129 Orion Township, Pct. 10	210	0
0130 Orion Township, Pct. 11	167	0
0131 Orion Township, Pct. 12	186	0
0132 Orion Township, Pct. 13	215	0
0133 Orion Township, Pct. 14	155	0
0136 Oxford Township, Pct. 1	301	0
0137 Oxford Township, Pct. 2	156	0
0138 Oxford Township, Pct. 3	336	0
0139 Oxford Township, Pct. 4	265	0
0140 Oxford Township, Pct. 5	98	0
0141 Oxford Township, Pct. 6	226	0
0142 Oxford Township, Pct. 7	207	0
0144 Rose Township, Precinct 1	170	0
0145 Rose Township, Precinct 2	224	0
0146 Rose Township, Precinct 3	215	0
0148 Royal Oak Twp, Pct. 1	0	0
0149 Royal Oak Twp, Pct. 2	1	0
0151 Southfield Twp, Pct. 1	86	0
0152 Southfield Twp, Pct. 2	112	0
0153 Southfield Twp, Pct. 3	121	0
0154 Southfield Twp, Pct. 4	186	0
0155 Southfield Twp, Pct. 5	153	0
0156 Southfield Twp, Pct. 6	246	0
0157 Southfield Twp, Pct. 7	140	0

NAME HEADING CANVASS

AUGUST PRIMARY ELECTION
TUESDAY, AUGUST 5, 2008
OAKLAND COUNTY, MICHIGAN
REPUBLICAN PARTY

RUN DATE:08/15/08 12:01 PM

UNITED STATES SENATOR

Vote for not more than 1

(CONTINUED FROM PREVIOUS PAGE)

	JHJ acor ckgendyk,	WRITE-IN
0158 Southfield Twp, Pct. 8	105	0
0159 Southfield Twp, Pct. 9	89	0
0160 Southfield Twp, Pct. 10	139	0
0162 Springfield Twp, Pct. 1	265	0
0163 Springfield Twp, Pct. 2	213	0
0164 Springfield Twp, Pct. 3	289	0
0165 Springfield Twp, Pct. 4	241	0
0166 Springfield Twp, Pct. 5	338	0
0167 Springfield Twp, Pct. 6	310	0
0168 Springfield Twp, Pct. 7	139	0
0170 Waterford Twp, Pct. 1	166	0
0171 Waterford Twp, Pct. 2	189	0
0172 Waterford Twp, Pct. 3	113	0
0173 Waterford Twp, Pct. 4	123	0
0174 Waterford Twp, Pct. 5	147	0
0175 Waterford Twp, Pct. 6	173	0
0176 Waterford Twp, Pct. 7	215	0
0177 Waterford Twp, Pct. 8	231	0
0178 Waterford Twp, Pct. 9	159	0
0179 Waterford Twp, Pct. 10	178	0
0180 Waterford Twp, Pct. 11	155	0
0181 Waterford Twp, Pct. 12	187	0
0182 Waterford Twp, Pct. 13	79	0
0183 Waterford Twp, Pct. 14	116	0
0184 Waterford Twp, Pct. 15	131	0
0185 Waterford Twp, Pct. 16	155	0
0186 Waterford Twp, Pct. 17	101	0
0187 Waterford Twp, Pct. 18	122	0
0188 Waterford Twp, Pct. 19	110	0
0189 Waterford Twp, Pct. 20	76	0
0190 Waterford Twp, Pct. 21	140	0
0191 Waterford Twp, Pct. 22	117	0
0192 Waterford Twp, Pct. 23	149	0
0193 Waterford Twp, Pct. 24	150	0
0194 Waterford Twp, Pct. 25	170	0
0195 Waterford Twp, Pct. 26	100	0
0196 Waterford Twp, Pct. 27	127	0
0197 Waterford Twp, Pct. 28	91	0
0198 Waterford Twp, Pct. 29	123	0
0200 W. Bloomfield Twp, Pct. 1	148	0
0201 W. Bloomfield Twp, Pct 2	105	0
0202 W. Bloomfield Twp, Pct 3	121	0
0203 W. Bloomfield Twp, Pct 4	52	0
0204 W. Bloomfield Twp, Pct 5	144	0
0205 W. Bloomfield Twp, Pct 6	106	0
0206 W. Bloomfield Twp, Pct 7	94	0
0207 W. Bloomfield Twp, Pct 8	172	0

NAME HEADING CANVASS

AUGUST PRIMARY ELECTION
TUESDAY, AUGUST 5, 2008
OAKLAND COUNTY, MICHIGAN
REPUBLICAN PARTY

RUN DATE:08/15/08 12:01 PM

UNITED STATES SENATOR

Vote for not more than 1

(CONTINUED FROM PREVIOUS PAGE)

	JHJ aor co. kg e n d y k , -----	WRITE-IN -----
0208 W. Bloomfield Twp, Pct 9	128	0
0209 W. Bloomfield Twp, Pct 10	190	0
0210 W. Bloomfield Twp, Pct 11	97	0
0211 W. Bloomfield Twp, Pct 12	71	0
0212 W. Bloomfield Twp, Pct 13	176	0
0213 W. Bloomfield Twp, Pct 14	121	0
0214 W. Bloomfield Twp, Pct 15	152	0
0215 W. Bloomfield Twp, Pct 16	115	0
0216 W. Bloomfield Twp, Pct 17	116	0
0217 W. Bloomfield Twp, Pct 18	162	0
0218 W. Bloomfield Twp, Pct 19	135	0
0219 W. Bloomfield Twp, Pct 20	76	0
0220 W. Bloomfield Twp, Pct 21	54	0
0221 W. Bloomfield Twp, Pct 22	124	0
0222 W. Bloomfield Twp, Pct 23	107	0
0223 W. Bloomfield Twp, Pct 24	57	0
0224 W. Bloomfield Twp, Pct 25	187	0
0225 W. Bloomfield Twp, Pct 26	65	0
0226 W. Bloomfield Twp, Pct 27	98	0
0228 White Lake Twp, Pct. 1	282	0
0229 White Lake Twp, Pct. 2	306	0
0230 White Lake Twp, Pct. 3	172	0
0231 White Lake Twp, Pct. 4	133	0
0232 White Lake Twp, Pct. 5	346	0
0233 White Lake Twp, Pct. 6	286	0
0234 White Lake Twp, Pct. 7	306	0
0235 White Lake Twp, Pct. 8	251	0
0236 White Lake Twp, Pct. 9	207	0
0237 White Lake Twp, Pct. 10	164	0
0238 White Lake Twp, Pct. 11	251	0
0239 White Lake Twp. Pct. 12	130	0
0241 Auburn Hills City, Pct. 1	67	0
0242 Auburn Hills City, Pct. 2	65	0
0243 Auburn Hills City, Pct. 3	70	0
0244 Auburn Hills City, Pct. 4	56	0
0245 Auburn Hills City, Pct. 5	107	0
0246 Auburn Hills City, Pct. 6	254	0
0247 Auburn Hills City, Pct. 7	87	0
0248 Auburn Hills City, Pct. 8	50	0
0249 Auburn Hills City, Pct. 9	60	0
0251 Berkley City, Precinct 1	231	0
0252 Berkley City, Precinct 2	229	0
0253 Berkley City, Precinct 3	240	0
0254 Berkley City, Precinct 4	184	0
0255 Berkley City, Precinct 5	133	0
0256 Berkley City, Precinct 6	168	0
025B Birmingham City, Pct. 1	212	0

NAME HEADING CANVASS

AUGUST PRIMARY ELECTION
TUESOAY, AUGUST 5, 2008
OAKLANO COUNTY, MICHIGAN
REPUBLICAN PARTY

RUN OATE:08/15/08 12:01 PM

UNITED STATES SENATOR

Vote for not more than 1

(CONTINUEO FROM PREVIOUS PAGE)

	J H J a o r c o . k g e n d y k ,	W R I T E - I N
0259 Birmingham City, Pct. 2	239	0
0260 Birmingham City, Pct. 3	191	0
0261 Birmingham City, Pct. 4	242	0
0262 Birmingham City, Pct. 5	244	0
0263 Birmingham City, Pct. 6	220	0
0264 Birmingham City, Pct. 7	134	0
0265 Birmingham City, Pct. 8	127	0
0266 Birmingham City, Pct. 9	113	0
026B Bloomfield Hills, Pct. 1	360	0
0269 Bloomfield Hills, Pct. 2	211	0
0271 Clarkston City, Pct. 1	119	0
0272 Clawson City, Precinct 1	212	0
0273 Clawson City, Precinct 2	78	0
0274 Clawson City, Precinct 3	178	0
0275 Clawson City, Precinct 4	116	0
0276 Clawson City, Precinct 5	82	0
0277 Clawson City, Precinct 6	222	0
0279 Farmington City, Pct. 1	207	0
0280 Farmington City, Pct. 2	218	0
0281 Farmington City, Pct. 3	200	0
0282 Farmington City, Pct. 4	141	0
0283 Farmington City, Pct. 5	192	0
0284 Farmington City, Pct. 6	190	0
0286 Farmington Hills, Pct. 1	129	0
0287 Farmington Hills, Pct. 2	196	0
0288 Farmington Hills, Pct. 3	227	0
0289 Farmington Hills, Pct. 4	227	0
0290 Farmington Hills, Pct. 5	97	0
0291 Farmington Hills, Pct. 6	40	0
0292 Farmington Hills, Pct. 7	242	0
0293 Farmington Hills, Pct. 8	176	0
0294 Farmington Hills, Pct. 9	290	0
0295 Farmington Hills, Pct. 10	299	0
0296 Farmington Hills, Pct. 11	174	0
0297 Farmington Hills, Pct. 12	152	0
0298 Farmington Hills, Pct. 13	217	0
0299 Farmington Hills, Pct. 14	347	0
0300 Farmington Hills, Pct. 15	163	0
0301 Farmington Hills, Pct. 16	345	0
0302 Farmington Hills, Pct. 17	74	0
0303 Farmington Hills, Pct. 18	156	0
0304 Farmington Hills, Pct. 19	188	0
0305 Farmington Hills, Pct. 20	170	0
0306 Farmington Hills, Pct. 21	204	0
0307 Farmington Hills, Pct. 22	170	0
0308 Farmington Hills, Pct. 23	240	0
0309 Farmington Hills, Pct. 24	323	0

NAME HEADING CANVASS

AUGUST PRIMARY ELECTION
TUESDAY, AUGUST 5, 2008
OAKLAND COUNTY, MICHIGAN
REPUBLICAN PARTY

RUN DATE:08/15/08 12:01 PM

UNITED STATES SENATOR

Vote for not more than 1

(CONTINUED FROM PREVIOUS PAGE)

	JACK HOGENDYK	JOHN WRITE-IN
0310 Farmington Hills, Pct. 25	218	0
0311 Farmington Hills, Pct. 26	167	0
0312 Farmington Hills, Pct. 27	115	0
0314 Ferndale City, Precinct 1	65	0
0315 Ferndale City, Precinct 2	129	0
0316 Ferndale City, Precinct 3	74	0
0317 Ferndale City, Precinct 4	68	0
0318 Ferndale City, Precinct 5	58	0
0319 Ferndale City, Precinct 6	32	0
0320 Ferndale City, Precinct 7	53	0
0321 Ferndale City, Precinct 8	78	0
0322 Ferndale City, Precinct 9	31	0
0331 Hazel Park City, Pct. 1	47	0
0332 Hazel Park City, Pct. 2	26	0
0333 Hazel Park City, Pct. 3	48	0
0334 Hazel Park City, Pct. 4	35	0
0335 Hazel Park City, Pct. 5	45	0
0336 Hazel Park City, Pct. 6	39	0
0337 Hazel Park City, Pct. 7	4	0
0338 Hazel Park City, Pct. 8	30	0
0339 Hazel Park City, Pct. 9	40	0
0341 Huntington Woods, Pct. 1	55	0
0342 Huntington Woods, Pct. 2	70	0
0343 Huntington Woods, Pct. 3	72	0
0344 Huntington Woods, Pct. 4	39	0
0345 Huntington Woods, Pct. 5	60	0
0347 Keego Harbor City, Pct. 1	92	0
0348 Lake Angelus City, Pct. 1	93	0
0349 Lathrup Vlg City, Pct. 1	122	0
0350 Lathrup Vlg City, Pct. 2	74	0
0352 Madison Heights, Pct. 1	67	0
0353 Madison Heights, Pct. 2	70	0
0354 Madison Heights, Pct. 3	58	0
0355 Madison Heights, Pct. 4	59	0
0356 Madison Heights, Pct. 5	85	0
0357 Madison Heights, Pct. 6	21	0
0358 Madison Heights, Pct. 7	5	0
0359 Madison Heights, Pct. 8	51	0
0360 Madison Heights, Pct. 9	98	0
0361 Madison Heights, Pct. 10	74	0
0362 Madison Heights, Pct. 11	54	0
0363 Madison Heights, Pct. 12	119	0
0364 Madison Heights, Pct. 13	115	0
0365 Madison Heights, Pct. 14	71	0
0366 Madison Heights, Pct. 15	46	0
0368 Northville City, Pct. 2	295	0
0370 Novi City, Precinct 1	202	0

NAME HEADING CANVASS

AUGUST PRIMARY ELECTION
TUESDAY, AUGUST 5, 2008
OAKLAND COUNTY, MICHIGAN
REPUBLICAN PARTY

RUN DATE:08/15/08 12:01 PM

UNITED STATES SENATOR

Vote for not more than 1

(CONTINUED FROM PREVIOUS PAGE)

	JHJ aor co. kg e n d y k ,	W R I T E I N
0371 Novi City, Precinct 2	243	0
0372 Novi City, Precinct 3	151	0
0373 Novi City, Precinct 4	165	0
0374 Novi City, Precinct 5	87	0
0375 Novi City, Precinct 6	161	0
0376 Novi City, Precinct 7	123	0
0377 Novi City, Precinct 8	109	0
0378 Novi City, Precinct 9	201	0
0379 Novi City, Precinct 10	218	0
0380 Novi City, Precinct 11	77	0
0381 Novi City, Precinct 12	45	0
0382 Novi City, Precinct 13	43	0
0383 Novi City, Precinct 14	113	0
0384 Novi City, Precinct 15	177	0
0385 Novi City, Precinct 16	210	0
0386 Novi City, Precinct 17	178	0
0387 Novi City, Precinct 18	229	0
0388 Novi City, Precinct 19	44	0
0389 Novi City, Precinct 20	146	0
0390 Novi City, Precinct 21	106	0
0393 Oak Park City, Precinct 1	41	0
0394 Oak Park City, Precinct 2	13	0
0395 Oak Park City, Precinct 3	17	0
0396 Oak Park City, Precinct 4	15	0
0397 Oak Park City, Precinct 5	38	0
0398 Oak Park City, Precinct 6	35	0
0399 Oak Park City, Precinct 7	17	0
0400 Oak Park City, Precinct 8	11	0
0401 Oak Park City, Precinct 9	11	0
0402 Oak Park City, Pct. 10	12	0
0403 Oak Park City, Pct. 11	20	0
0404 Oak Park City, Pct. 12	8	0
0405 Oak Park City, Pct. 13	14	0
0406 Oak Park City, Pct. 14	3	0
0407 Oak Park City, Pct. 15	24	0
0408 Oak Park City, Pct. 16	5	0
0409 Oak Park City, Pct. 17	52	0
0410 Oak Park City, Pct. 18	12	0
0411 Oak Park City, Pct. 19	59	0
0412 Orchard Lk Vlg City Pct 1	213	0
0413 Pleasant Ridge City Pct 1	101	0
0414 Pleasant Ridge City Pct 2	89	0
0416 Pontiac City, Pct. 1	3	0
0417 Pontiac City, Pct. 2	2	0
0418 Pontiac City, Pct. 3	8	0
0419 Pontiac City, Pct. 4	13	0
0420 Pontiac City, Pct. 5	37	0

NAME HEADING CANVASS

AUGUST PRIMARY ELECTION
TUESDAY, AUGUST 5, 2008
OAKLAND COUNTY, MICHIGAN
REPUBLICAN PARTY

RUN DATE:08/15/08 12:01 PM

UNITED STATES SENATOR

Vote for not more than 1

(CONTINUED FROM PREVIOUS PAGE)

	JHJ aor co. kg e n d y k ,	W R I T E I N
0421 Pontiac City, Pct. 6	48	0
0422 Pontiac City, Pct. 7	18	0
0423 Pontiac City, Pct. 8	25	0
0424 Pontiac City, Pct. 9	4	0
0425 Pontiac City, Pct. 10	12	0
0426 Pontiac City, Pct. 11	38	0
0427 Pontiac City, Pct. 12	17	0
042B Pontiac City, Pct. 13	21	0
0429 Pontiac City, Pct. 14	36	0
0430 Pontiac City, Pct. 15	32	0
0431 Pontiac City, Pct. 16	21	0
0432 Pontiac City, Pct. 17	37	0
0433 Pontiac City, Pct. 18	11	0
0434 Pontiac City, Pct. 19	18	0
0435 Pontiac City, Pct. 20	2	0
0436 Pontiac City, Pct. 21	19	0
0437 Pontiac City, Pct. 22	15	0
043B Pontiac City, Pct. 23	3	0
0439 Pontiac City, Pct. 24	5	0
0440 Pontiac City, Pct. 25	14	0
0441 Pontiac City, Pct. 26	1	0
0442 Pontiac City, Pct. 27	3	0
0443 Pontiac City, Pct. 28	9	0
0445 Rochester City, Pct. 1	132	0
0446 Rochester City, Pct. 2	241	0
0447 Rochester City, Pct. 3	117	0
0448 Rochester City, Pct. 4	93	0
0449 Rochester City, Pct. 5	366	0
0451 Rochester Hills, Pct. 1	255	0
0452 Rochester Hills, Pct. 2	75	0
0453 Rochester Hills, Pct. 3	178	0
0454 Rochester Hills, Pct. 4	247	0
0455 Rochester Hills, Pct. 5	1B6	0
0456 Rochester Hills, Pct. 6	145	0
0457 Rochester Hills, Pct. 7	164	0
0458 Rochester Hills, Pct. 8	157	0
0459 Rochester Hills, Pct. 9	332	0
0460 Rochester Hills, Pct. 10	174	0
0461 Rochester Hills, Pct. 11	194	0
0462 Rochester Hills, Pct. 12	244	0
0463 Rochester Hills, Pct. 13	280	0
0464 Rochester Hills, Pct. 14	274	0
0465 Rochester Hills, Pct. 15	77	0
0466 Rochester Hills, Pct. 16	68	0
0467 Rochester Hills, Pct. 17	257	0
0468 Rochester Hills, Pct. 18	226	0
0469 Rochester Hills, Pct. 19	245	0

NAME HEADING CANVASS

AUGUST PRIMARY ELECTION
TUESDAY, AUGUST 5, 2008
OAKLAND COUNTY, MICHIGAN
REPUBLICAN PARTY

RUN DATE:08/15/08 12:01 PM

UNITED STATES SENATOR

Vote for not more than 1

(CONTINUED FROM PREVIOUS PAGE)

	JOHN J. KENGE DY	WRITE-IN
0470 Rochester Hills, Pct. 20	151	0
0471 Rochester Hills, Pct. 21	330	0
D472 Rochester Hills, Pct. 22	207	0
0473 Rochester Hills, Pct. 23	122	0
0474 Rochester Hills, Pct. 24	236	0
D475 Rochester Hills, Pct. 25	285	0
0476 Rochester Hills, Pct. 26	340	0
0477 Rochester Hills, Pct. 27	281	0
0478 Rochester Hills, Pct. 28	116	0
0479 Rochester Hills, Pct. 29	132	0
0484 Royal Oak City, Pct. 1	102	0
0485 Royal Oak City, Pct. 2	141	0
0486 Royal Oak City, Pct. 3	100	0
0487 Royal Oak City, Pct. 4	91	0
0488 Royal Oak City, Pct. 5	110	0
0489 Royal Oak City, Pct. 6	117	0
0490 Royal Oak City, Pct. 8	267	0
0491 Royal Oak City, Pct. 9	116	0
0492 Royal Oak City, Pct. 10	179	0
0493 Royal Oak City, Pct. 11	68	0
0494 Royal Oak City, Pct. 12	152	0
0495 Royal Oak City, Pct. 13	195	0
0496 Royal Oak City, Pct. 14	213	0
0497 Royal Oak City, Pct. 15	66	0
0498 Royal Oak City, Pct. 16	272	0
0499 Royal Oak City, Pct. 17	202	0
0500 Royal Oak City, Pct. 18	140	0
0501 Royal Oak City, Pct. 19	236	0
0502 Royal Oak City, Pct. 20	193	0
0503 Royal Oak City, Pct. 21	163	0
0504 Royal Oak City, Pct. 22	272	0
0505 Royal Oak City, Pct. 23	115	0
0506 Royal Oak City, Pct. 24	85	0
0507 Royal Oak City, Pct. 25	120	0
0509 South Lyon City, Pct. 1	220	0
0510 South Lyon City, Pct. 2	93	0
0511 South Lyon City, Pct. 3	146	0
0512 South Lyon City, Pct. 4	53	0
0514 Southfield City, Pct. 1	30	0
0515 Southfield City, Pct. 2	83	0
0516 Southfield City, Pct. 3	46	0
0517 Southfield City, Pct. 4	39	0
0518 Southfield City, Pct. 5	48	0
0519 Southfield City, Pct. 6	36	0
0520 Southfield City, Pct. 7	33	0
0521 Southfield City, Pct. 8	20	0
0522 Southfield City, Pct. 9	25	0

NAME HEADING CANVASS

AUGUST PRIMARY ELECTION
TUESDAY, AUGUST 5, 2008
OAKLAND COUNTY, MICHIGAN
REPUBLICAN PARTY

RUN DATE:08/15/08 12:01 PM

UNITED STATES SENATOR

Vote for not more than 1

(CONTINUED FROM PREVIOUS PAGE)

	JHJ aor co. kg e n d y k ,	W R I T E - I N
0523 Southfield City, Pct. 10	32	0
0524 Southfield City, Pct. 11	44	0
0525 Southfield City, Pct. 12	18	0
0526 Southfield City, Pct. 13	24	0
0527 Southfield City, Pct. 14	18	0
0528 Southfield City, Pct. 15	38	0
0529 Southfield City, Pct. 16	18	0
0530 Southfield City, Pct. 17	21	0
0531 Southfield City, Pct. 18	11	0
0532 Southfield City, Pct. 19	16	0
0533 Southfield City, Pct. 20	6	0
0534 Southfield City, Pct. 21	9	0
0535 Southfield City, Pct. 22	30	0
0536 Southfield City, Pct. 23	12	0
0537 Southfield City, Pct. 24	22	0
0538 Southfield City, Pct. 25	10	0
0539 Southfield City, Pct. 26	3	0
0540 Southfield City, Pct. 27	12	0
0541 Southfield City, Pct. 28	14	0
0542 Southfield City, Pct. 29	20	0
0543 Southfield City, Pct. 30	25	0
0544 Southfield City, Pct. 31	3	0
0545 Southfield City, Pct. 32	14	0
0546 Southfield City, Pct. 33	25	0
0547 Southfield City, Pct. 34	43	0
0548 Southfield City, Pct. 35	52	0
0549 Southfield City, Pct. 36	9	0
0550 Southfield City, Pct. 37	40	0
0551 Southfield City, Pct. 38	52	0
0552 Southfield City, Pct. 39	18	0
0553 Southfield City, Pct. 40	13	0
0554 Southfield City, Pct. 41	57	0
0555 Southfield City, Pct. 42	27	0
0556 Southfield City, Pct. 43	29	0
0558 Sylvan Lake City, Pct. 1	201	0
0559 Troy City, Precinct 1	93	0
0560 Troy City, Precinct 2	266	0
0561 Troy City, Precinct 3	181	0
0562 Troy City, Precinct 4	259	0
0563 Troy City, Precinct 5	192	0
0564 Troy City, Precinct 6	84	0
0565 Troy City, Precinct 7	225	0
0566 Troy City, Precinct 8	224	0
0567 Troy City, Precinct 9	281	0
056B Troy City, Precinct 10	222	0
0569 Troy City, Precinct 11	272	0
0570 Troy City, Precinct 12	172	0

NAME HEADING CANVASS

AUGUST PRIMARY ELECTION
TUESDAY, AUGUST 5, 2008
OAKLAND COUNTY, MICHIGAN
REPUBLICAN PARTY

RUN DATE:08/15/08 12:01 PM

UNITED STATES SENATOR

Vote for not more than 1

(CONTINUED FROM PREVIOUS PAGE)	JHJ aor co. kg en dy k ,	W R I T E - I N
0571 Troy City, Precinct 13	274	0
0572 Troy City, Precinct 14	192	0
0573 Troy City, Precinct 15	198	0
0574 Troy City, Precinct 16	203	0
0575 Troy City, Precinct 17	211	0
0576 Troy City, Precinct 18	237	0
0577 Troy City, Precinct 19	267	0
0578 Troy City, Precinct 20	275	0
0579 Troy City, Precinct 21	106	0
0580 Troy City, Precinct 22	191	0
0581 Troy City, Precinct 23	196	0
0582 Troy City, Precinct 24	195	0
0583 Troy City, Precinct 25	145	0
0584 Troy City, Precinct 26	117	0
0585 Troy City, Precinct 27	107	0
0586 Troy City, Precinct 28	97	0
0587 Troy City, Precinct 29	357	0
0588 Troy City, Precinct 30	56	0
0589 Troy City, Precinct 31	103	0
0593 Walled Lake City, Pct. 1	136	0
0594 Walled Lake City, Pct. 2	168	0
0596 Wixom City, Pct. 1	183	0
0597 Wixom City, Pct. 2	132	0
0598 Wixom City, Pct. 3	65	0
0599 Wixom City, Pct. 4	175	0
CANDIDATE TOTALS	77869	
CANDIDATE PERCENT	100.00	

NAME HEADING CANVASS

AUGUST PRIMARY ELECTION
TUESOAY, AUGUST 5, 2008
OAKLAND COUNTY, MICHIGAN
OEMOCRATIC PARTY

RUN DATE:08/15/08 12:01 PM

UNITED STATES SENATOR

Vote for not more than 1

	CLarevin	WRITE-IN
0001 Addison Township, Pct. 1	55	0
0002 Addison Township, Pct. 2	74	0
0003 Addison Township, Pct. 3	34	0
0005 Bloomfield Twp, Pct. 1	103	0
0006 Bloomfield Twp, Pct. 2	62	0
0007 Bloomfield Twp, Pct. 3	161	0
0008 Bloomfield Twp, Pct. 4	82	0
0009 Bloomfield Twp, Pct. 5	88	0
0010 Bloomfield Twp, Pct. 6	92	0
0011 Bloomfield Twp, Pct. 7	51	0
0012 Bloomfield Twp, Pct. 8	113	0
0013 Bloomfield Twp, Pct. 9	111	0
0014 Bloomfield Twp, Pct. 10	1B6	0
0015 Bloomfield Twp, Pct. 11	176	0
0016 Bloomfield Twp, Pct. 12	115	0
0017 Bloomfield Twp, Pct. 13	100	0
0018 Bloomfield Twp, Pct. 14	84	0
0019 Bloomfield Twp, Pct. 15	71	0
0020 Bloomfield Twp, Pct. 16	130	0
0021 Bloomfield Twp, Pct. 17	56	0
0022 Bloomfield Twp, Pct. 18	B8	0
0023 Bloomfield Twp, Pct. 19	91	0
0024 Bloomfield Twp, Pct. 20	110	0
0025 Bloomfield Twp, Pct. 21	108	0
0026 Bloomfield Twp, Pct. 22	153	0
0027 Bloomfield Twp, Pct. 23	41	0
0028 Bloomfield Twp, Pct. 24	63	0
0029 Bloomfield Twp, Pct. 25	47	0
0030 Bloomfield Twp, Pct. 26	49	0
0031 Bloomfield Twp, Pct. 27	94	0
0032 Bloomfield Twp, Pct. 28	33	0
0033 Bloomfield Twp, Pct. 29	66	0
0034 Bloomfield Twp, Pct. 30	139	0
0035 Bloomfield Twp, Pct. 31	41	0
0036 8loomfield Twp, Pct. 32	97	0
0038 Brandon Township, Pct. 1	67	0
0039 Brandon Township, Pct. 2	82	0
0040 Brandon Township, Pct. 3	84	0
0041 Brandon Township, Pct. 4	87	0
0042 Brandon Township, Pct. 5	49	0
0043 Brandon Township, Pct. 6	52	0
0045 Commerce Township, Pct. 1	77	0
0046 Commerce Township, Pct. 2	90	0
0047 Commerce Township, Pct. 3	248	0
0048 Commerce Township, Pct. 4	105	0
0049 Commerce Township, Pct. 5	101	0
0050 Commerce Township, Pct. 6	109	0
0051 Commerce Township, Pct. 7	60	0
0052 Commerce Township, Pct. B	73	0

NAME HEADING CANVASS

AUGUST PRIMARY ELECTION
TUESDAY, AUGUST 5, 2008
OAKLAND COUNTY, MICHIGAN
DEMOCRATIC PARTY

RUN DATE:08/15/08 12:01 PM

UNITED STATES SENATOR

Vote for not more than 1

(CONTINUED FROM PREVIOUS PAGE)

	Carl Levin	WRITE-IN
0053 Commerce Township, Pct. 9	86	0
0054 Commerce Township, Pct 10	95	0
0055 Commerce Township, Pct 11	113	0
0056 Commerce Township, Pct 12	72	0
0057 Commerce Township, Pct 13	76	0
0058 Commerce Township, Pct 14	71	0
0059 Commerce Township, Pct 15	74	0
0062 Groveland Twp, Pct. 1	65	0
0063 Groveland Twp, Pct. 2	58	0
0064 Groveland Twp, Pct. 3	49	0
0066 Highland Township, Pct. 1	49	0
0067 Highland Township, Pct. 2	84	0
0068 Highland Township, Pct. 3	45	0
0069 Highland Township, Pct. 4	97	0
0070 Highland Township, Pct. 5	41	0
0071 Highland Township, Pct. 6	62	0
0072 Highland Township, Pct. 7	49	0
0073 Highland Township, Pct. 8	50	0
0075 Holly Township, Pct. 1	97	0
0076 Holly Township, Pct. 2	87	0
0077 Holly Township, Pct. 3	65	0
0078 Holly Township, Pct. 4	93	0
0080 Independence Twp, Pct. 1	53	0
0081 Independence Twp, Pct. 2	93	0
0082 Independence Twp, Pct. 3	57	0
0083 Independence Twp, Pct. 4	89	0
0084 Independence Twp, Pct. 5	67	0
0085 Independence Twp, Pct. 6	52	0
0086 Independence Twp, Pct. 7	80	0
0087 Independence Twp, Pct. 8	52	0
0088 Independence Twp, Pct. 9	73	0
0089 Independence Twp, Pct. 10	115	0
0090 Independence Twp, Pct. 11	84	0
0091 Independence Twp, Pct. 12	36	0
0092 Independence Twp, Pct. 13	45	0
0093 Independence Twp, Pct. 14	91	D
0094 Independence Twp, Pct. 15	55	0
0096 Lyon Township, Precinct 1	76	0
0097 Lyon Township, Precinct 2	63	0
0098 Lyon Township, Precinct 3	77	0
0099 Lyon Township, Precinct 4	77	0
0101 Milford Township, Pct. 1	76	0
0102 Milford Township, Pct. 2	69	0
0103 Milford Township, Pct. 3	70	0
0104 Milford Township, Pct. 4	86	0
0105 Milford Township, Pct. 5	52	0
0106 Milford Township, Pct. 6	84	0
0107 Milford Township, Pct. 7	105	0
0108 Milford Township, Pct. 8	80	0

NAME HEADING CANVASS

AUGUST PRIMARY ELECTION
TUESDAY, AUGUST 5, 2008
OAKLAND COUNTY, MICHIGAN
DEMOCRATIC PARTY

RUN DATE:08/15/08 12:01 PM

UNITED STATES SENATOR

Vote for not more than 1

(CONTINUED FROM PREVIOUS PAGE)

	CLAIRE MCCASKILL	WRITE-IN
0110 Novi Township, Precinct 1	13	0
0111 Oakland Township, Pct. 1	67	0
0112 Oakland Township, Pct. 2	68	0
0113 Oakland Township, Pct. 3	31	0
0114 Oakland Township, Pct. 4	72	0
0115 Oakland Township, Pct. 5	55	0
0116 Oakland Township, Pct. 6	32	0
0117 Oakland Township, Pct. 7	62	0
0118 Oakland Township, Pct. 8	65	0
0120 Orion Township, Pct. 1	65	0
0121 Orion Township, Pct. 2	101	0
0122 Orion Township, Pct. 3	93	0
0123 Orion Township, Pct. 4	90	0
0124 Orion Township, Pct. 5	48	0
0125 Orion Township, Pct. 6	69	0
0126 Orion Township, Pct. 7	118	0
0127 Orion Township, Pct. 8	84	0
0128 Orion Township, Pct. 9	70	0
0129 Orion Township, Pct. 10	85	0
0130 Orion Township, Pct. 11	81	0
0131 Orion Township, Pct. 12	80	0
0132 Orion Township, Pct. 13	82	0
0133 Orion Township, Pct. 14	55	0
0136 Oxford Township, Pct. 1	115	0
0137 Oxford Township, Pct. 2	71	0
0138 Oxford Township, Pct. 3	125	0
0139 Oxford Township, Pct. 4	74	0
0140 Oxford Township, Pct. 5	59	0
0141 Oxford Township, Pct. 6	56	0
0142 Oxford Township, Pct. 7	83	0
0144 Rose Township, Precinct 1	33	0
0145 Rose Township, Precinct 2	51	0
0146 Rose Township, Precinct 3	52	0
0148 Royal Oak Twp, Pct. 1	274	0
0149 Royal Oak Twp, Pct. 2	209	0
0151 Southfield Twp, Pct. 1	84	0
0152 Southfield Twp, Pct. 2	114	0
0153 Southfield Twp, Pct. 3	78	0
0154 Southfield Twp, Pct. 4	119	0
0155 Southfield Twp, Pct. 5	151	0
0156 Southfield Twp, Pct. 6	183	0
0157 Southfield Twp, Pct. 7	107	0
0158 Southfield Twp, Pct. 8	149	0
0159 Southfield Twp, Pct. 9	132	0
0160 Southfield Twp, Pct. 10	119	0
0162 Springfield Twp, Pct. 1	54	0
0163 Springfield Twp, Pct. 2	55	0
0164 Springfield Twp, Pct. 3	54	0
0165 Springfield Twp, Pct. 4	81	0

NAME HEADING CANVASS

AUGUST PRIMARY ELECTION
TUESDAY, AUGUST 5, 2008
OAKLAND COUNTY, MICHIGAN
DEMOCRATIC PARTY

RUN DATE:08/15/08 12:01 PM

UNITED STATES SENATOR

Vote for not more than 1

(CONTINUED FROM PREVIOUS PAGE)

	Carl Levin	WRITE-IN
0166 Springfield Twp, Pct. 5	33	0
0167 Springfield Twp, Pct. 6	72	0
0168 Springfield Twp, Pct. 7	30	0
0170 Waterford Twp, Pct. 1	116	0
0171 Waterford Twp, Pct. 2	116	0
0172 Waterford Twp, Pct. 3	110	0
0173 Waterford Twp, Pct. 4	92	0
0174 Waterford Twp, Pct. 5	91	0
0175 Waterford Twp, Pct. 6	120	0
0176 Waterford Twp, Pct. 7	104	0
0177 Waterford Twp, Pct. 8	98	0
0178 Waterford Twp, Pct. 9	83	0
0179 Waterford Twp, Pct. 10	105	0
D180 Waterford Twp, Pct. 11	108	0
0181 Waterford Twp, Pct. 12	125	0
0182 Waterford Twp, Pct. 13	86	0
0183 Waterford Twp, Pct. 14	125	0
0184 Waterford Twp, Pct. 15	97	0
0185 Waterford Twp, Pct. 16	87	0
D186 Waterford Twp, Pct. 17	112	0
0187 Waterford Twp, Pct. 18	99	0
0188 Waterford Twp, Pct. 19	95	0
0189 Waterford Twp, Pct. 20	87	0
0190 Waterford Twp, Pct. 21	138	0
0191 Waterford Twp, Pct. 22	103	0
0192 Waterford Twp, Pct. 23	120	0
0193 Waterford Twp, Pct. 24	135	0
0194 Waterford Twp, Pct. 25	125	0
0195 Waterford Twp, Pct. 26	87	0
0196 Waterford Twp, Pct. 27	92	0
0197 Waterford Twp, Pct. 28	64	0
0198 Waterford Twp, Pct. 29	85	0
0200 W. Bloomfield Twp, Pct. 1	404	0
0201 W. Bloomfield Twp, Pct 2	174	0
0202 W. Bloomfield Twp, Pct 3	110	0
0203 W. Bloomfield Twp, Pct 4	105	0
0204 W. Bloomfield Twp, Pct 5	171	0
0205 W. Bloomfield Twp, Pct 6	172	0
0206 W. Bloomfield Twp, Pct 7	334	0
0207 W. Bloomfield Twp, Pct 8	193	0
0208 W. Bloomfield Twp, Pct 9	291	0
0209 W. Bloomfield Twp, Pct 10	350	0
0210 W. Bloomfield Twp, Pct 11	308	0
0211 W. Bloomfield Twp, Pct 12	450	0
0212 W. Bloomfield Twp, Pct 13	356	0
0213 W. Bloomfield Twp, Pct 14	139	0
0214 W. Bloomfield Twp, Pct 15	508	0
0215 W. Bloomfield Twp, Pct 16	140	0
0216 W. Bloomfield Twp, Pct 17	3B6	0

NAME HEADING CANVASS

AUGUST PRIMARY ELECTION
TUESDAY, AUGUST 5, 2008
OAKLAND COUNTY, MICHIGAN
DEMOCRATIC PARTY

RUN DATE:08/15/08 12:01 PM

UNITED STATES SENATOR

Vote for not more than 1

(CONTINUED FROM PREVIOUS PAGE)

	Carl Levin	WRITE-IN
0217 W. Bloomfield Twp, Pct 18	220	0
0218 W. Bloomfield Twp, Pct 19	542	0
0219 W. Bloomfield Twp, Pct 20	330	0
0220 W. Bloomfield Twp, Pct 21	257	0
0221 W. Bloomfield Twp, Pct 22	426	0
0222 W. Bloomfield Twp, Pct 23	415	0
0223 W. Bloomfield Twp, Pct 24	211	0
0224 W. Bloomfield Twp, Pct 25	239	0
0225 W. Bloomfield Twp, Pct 26	230	0
0226 W. Bloomfield Twp, Pct 27	138	0
0228 White Lake Twp, Pct. 1	84	0
0229 White Lake Twp, Pct. 2	110	0
0230 White Lake Twp, Pct. 3	52	0
0231 White Lake Twp, Pct. 4	49	0
0232 White Lake Twp, Pct. 5	99	0
0233 White Lake Twp, Pct. 6	130	0
0234 White Lake Twp, Pct. 7	86	0
0235 White Lake Twp, Pct. 8	122	0
0236 White Lake Twp, Pct. 9	97	0
0237 White Lake Twp, Pct. 10	53	0
0238 White Lake Twp, Pct. 11	63	0
0239 White Lake Twp. Pct. 12	71	0
0241 Auburn Hills City, Pct. 1	80	0
0242 Auburn Hills City, Pct. 2	131	0
0243 Auburn Hills City, Pct. 3	103	0
0244 Auburn Hills City, Pct. 4	108	0
0245 Auburn Hills City, Pct. 5	117	0
0246 Auburn Hills City, Pct. 6	142	0
0247 Auburn Hills City, Pct. 7	224	0
0248 Auburn Hills City, Pct. 8	124	0
0249 Auburn Hills City, Pct. 9	68	0
0251 Berkley City, Precinct 1	361	0
0252 Berkley City, Precinct 2	364	0
0253 Berkley City, Precinct 3	403	0
0254 Berkley City, Precinct 4	294	0
0255 Berkley City, Precinct 5	234	0
0256 Berkley City, Precinct 6	303	0
0258 Birmingham City, Pct. 1	179	0
0259 Birmingham City, Pct. 2	168	0
0260 Birmingham City, Pct. 3	137	0
0261 Birmingham City, Pct. 4	153	0
0262 Birmingham City, Pct. 5	192	0
0263 Birmingham City, Pct. 6	200	0
0264 Birmingham City, Pct. 7	164	0
0265 Birmingham City, Pct. 8	123	0
0266 Birmingham City, Pct. 9	107	0
0268 Bloomfield Hills, Pct. 1	123	0
0269 Bloomfield Hills, Pct. 2	88	0
0271 Clarkston City, Pct. 1	58	0

NAME HEADING CANVASS

AUGUST PRIMARY ELECTION
TUESDAY, AUGUST 5, 2008
OAKLAND COUNTY, MICHIGAN
DEMOCRATIC PARTY

RUN DATE:08/15/08 12:01 PM

UNITED STATES SENATOR

Vote for not more than 1

(CONTINUED FROM PREVIOUS PAGE)

	CARL LEVIN	WRITE-IN
0272 Clawson City, Precinct 1	231	0
0273 Clawson City, Precinct 2	88	0
0274 Clawson City, Precinct 3	179	0
0275 Clawson City, Precinct 4	87	0
0276 Clawson City, Precinct 5	66	0
0277 Clawson City, Precinct 6	194	0
0279 Farmington City, Pct. 1	200	0
0280 Farmington City, Pct. 2	232	0
0281 Farmington City, Pct. 3	180	0
0282 Farmington City, Pct. 4	163	0
0283 Farmington City, Pct. 5	170	0
0284 Farmington City, Pct. 6	147	0
0286 Farmington Hills, Pct. 1	379	0
0287 Farmington Hills, Pct. 2	346	0
0288 Farmington Hills, Pct. 3	480	0
0289 Farmington Hills, Pct. 4	410	0
0290 Farmington Hills, Pct. 5	174	0
0291 Farmington Hills, Pct. 6	82	0
0292 Farmington Hills, Pct. 7	229	0
0293 Farmington Hills, Pct. 8	210	0
0294 Farmington Hills, Pct. 9	290	0
0295 Farmington Hills, Pct. 10	300	0
0296 Farmington Hills, Pct. 11	29D	0
0297 Farmington Hills, Pct. 12	285	0
0298 Farmington Hills, Pct. 13	249	0
0299 Farmington Hills, Pct. 14	247	0
0300 Farmington Hills, Pct. 15	130	0
0301 Farmington Hills, Pct. 16	252	0
0302 Farmington Hills, Pct. 17	163	0
0303 Farmington Hills, Pct. 18	145	0
0304 Farmington Hills, Pct. 19	349	0
0305 Farmington Hills, Pct. 20	262	0
0306 Farmington Hills, Pct. 21	222	0
0307 Farmington Hills, Pct. 22	107	0
0308 Farmington Hills, Pct. 23	126	0
0309 Farmington Hills, Pct. 24	245	0
0310 Farmington Hills, Pct. 25	280	0
0311 Farmington Hills, Pct. 26	164	0
0312 Farmington Hills, Pct. 27	156	0
0314 Ferndale City, Precinct 1	240	0
0315 Ferndale City, Precinct 2	371	0
0316 Ferndale City, Precinct 3	207	0
0317 Ferndale City, Precinct 4	331	0
0318 Ferndale City, Precinct 5	285	0
0319 Ferndale City, Precinct 6	131	0
0320 Ferndale City, Precinct 7	218	0
0321 Ferndale City, Precinct 8	222	0
0322 Ferndale City, Precinct 9	107	0
0331 Hazel Park City, Pct. 1	100	0

NAME HEADING CANVASS

AUGUST PRIMARY ELECTION
TUESDAY, AUGUST 5, 2008
OAKLAND COUNTY, MICHIGAN
DEMOCRATIC PARTY

RUN DATE:08/15/08 12:01 PM

UNITED STATES SENATOR

Vote for not more than 1

(CONTINUED FROM PREVIOUS PAGE)

	CARL LEVIN	WRITE-IN
0332 Hazel Park City, Pct. 2	113	0
0333 Hazel Park City, Pct. 3	107	0
0334 Hazel Park City, Pct. 4	108	0
0335 Hazel Park City, Pct. 5	154	0
0336 Hazel Park City, Pct. 6	94	0
0337 Hazel Park City, Pct. 7	45	0
0338 Hazel Park City, Pct. 8	103	0
0339 Hazel Park City, Pct. 9	105	0
0341 Huntington Woods, Pct. 1	430	0
0342 Huntington Woods, Pct. 2	306	0
0343 Huntington Woods, Pct. 3	325	0
0344 Huntington Woods, Pct. 4	392	0
0345 Huntington Woods, Pct. 5	314	0
0347 Keego Harbor City, Pct. 1	87	0
0348 Lake Angelus City, Pct. 1	6	0
0349 Lathrup Vlg City, Pct. 1	376	0
0350 Lathrup Vlg City, Pct. 2	400	0
0352 Madison Heights, Pct. 1	147	0
0353 Madison Heights, Pct. 2	143	0
0354 Madison Heights, Pct. 3	114	0
0355 Madison Heights, Pct. 4	129	0
0356 Madison Heights, Pct. 5	175	0
0357 Madison Heights, Pct. 6	69	0
0358 Madison Heights, Pct. 7	47	0
0359 Madison Heights, Pct. 8	82	0
0360 Madison Heights, Pct. 9	147	0
0361 Madison Heights, Pct. 10	108	0
0362 Madison Heights, Pct. 11	144	0
0363 Madison Heights, Pct. 12	230	0
0364 Madison Heights, Pct. 13	231	0
0365 Madison Heights, Pct. 14	136	0
0366 Madison Heights, Pct. 15	122	0
0368 Northville City, Pct. 2	188	0
0370 Novi City, Precinct 1	111	0
0371 Novi City, Precinct 2	130	0
0372 Novi City, Precinct 3	129	0
0373 Novi City, Precinct 4	151	0
0374 Novi City, Precinct 5	51	0
0375 Novi City, Precinct 6	139	0
0376 Novi City, Precinct 7	91	0
0377 Novi City, Precinct 8	84	0
0378 Novi City, Precinct 9	181	0
0379 Novi City, Precinct 10	107	0
0380 Novi City, Precinct 11	83	0
0381 Novi City, Precinct 12	69	0
0382 Novi City, Precinct 13	49	0
0383 Novi City, Precinct 14	64	0
0384 Novi City, Precinct 15	98	0
0385 Novi City, Precinct 16	88	0

NAME HEADING CANVASS

AUGUST PRIMARY ELECTION
TUESDAY, AUGUST 5, 2008
OAKLAND COUNTY, MICHIGAN
DEMOCRATIC PARTY

RUN DATE:08/15/08 12:01 PM

UNITED STATES SENATOR

Vote for not more than 1

(CONTINUED FROM PREVIOUS PAGE)

	CLAIRE MCCASKILL	WRITE-IN
0386 Novi City, Precinct 17	74	0
0387 Novi City, Precinct 18	119	0
0388 Novi City, Precinct 19	31	0
0389 Novi City, Precinct 20	54	0
0390 Novi City, Precinct 21	75	0
0393 Oak Park City, Precinct 1	177	0
0394 Oak Park City, Precinct 2	89	0
0395 Oak Park City, Precinct 3	179	0
0396 Oak Park City, Precinct 4	305	0
0397 Oak Park City, Precinct 5	160	0
0398 Oak Park City, Precinct 6	114	0
0399 Oak Park City, Precinct 7	206	0
0400 Oak Park City, Precinct 8	260	0
0401 Oak Park City, Precinct 9	278	0
0402 Oak Park City, Pct. 10	102	0
0403 Oak Park City, Pct. 11	174	0
0404 Oak Park City, Pct. 12	186	0
0405 Oak Park City, Pct. 13	122	0
0406 Oak Park City, Pct. 14	156	0
0407 Oak Park City, Pct. 15	206	0
0408 Oak Park City, Pct. 16	122	0
0409 Oak Park City, Pct. 17	142	0
0410 Oak Park City, Pct. 18	105	0
0411 Oak Park City, Pct. 19	241	0
0412 Orchard Lk Vlg City Pct 1	104	0
0413 Pleasant Ridge City Pct 1	280	0
0414 Pleasant Ridge City Pct 2	282	0
0416 Pontiac City, Pct. 1	297	0
0417 Pontiac City, Pct. 2	320	0
0418 Pontiac City, Pct. 3	208	0
0419 Pontiac City, Pct. 4	225	0
0420 Pontiac City, Pct. 5	83	0
0421 Pontiac City, Pct. 6	263	0
0422 Pontiac City, Pct. 7	176	0
0423 Pontiac City, Pct. 8	228	0
0424 Pontiac City, Pct. 9	18	0
0425 Pontiac City, Pct. 10	43	0
0426 Pontiac City, Pct. 11	121	0
0427 Pontiac City, Pct. 12	38	0
0428 Pontiac City, Pct. 13	90	0
0429 Pontiac City, Pct. 14	175	0
0430 Pontiac City, Pct. 15	93	0
0431 Pontiac City, Pct. 16	75	0
0432 Pontiac City, Pct. 17	196	0
0433 Pontiac City, Pct. 18	118	0
0434 Pontiac City, Pct. 19	158	0
0435 Pontiac City, Pct. 20	258	0
0436 Pontiac City, Pct. 21	122	0
0437 Pontiac City, Pct. 22	86	0

NAME HEADING CANVASS

AUGUST PRIMARY ELECTION
TUESDAY, AUGUST 5, 2008
OAKLAND COUNTY, MICHIGAN
DEMOCRATIC PARTY

RUN DATE:08/15/08 12:01 PM

UNITED STATES SENATOR

Vote for not more than 1

(CONTINUED FROM PREVIOUS PAGE)

	CLAIRVOLI	WRITE-IN
0438 Pontiac City, Pct. 23	9	0
0439 Pontiac City, Pct. 24	215	0
0440 Pontiac City, Pct. 25	266	0
0441 Pontiac City, Pct. 26	99	0
0442 Pontiac City, Pct. 27	182	0
0443 Pontiac City, Pct. 28	180	0
0445 Rochester City, Pct. 1	131	0
0446 Rochester City, Pct. 2	162	0
0447 Rochester City, Pct. 3	101	0
0448 Rochester City, Pct. 4	52	0
0449 Rochester City, Pct. 5	99	0
0451 Rochester Hills, Pct. 1	160	0
0452 Rochester Hills, Pct. 2	70	0
0453 Rochester Hills, Pct. 3	125	0
0454 Rochester Hills, Pct. 4	209	0
0455 Rochester Hills, Pct. 5	132	0
0456 Rochester Hills, Pct. 6	117	0
0457 Rochester Hills, Pct. 7	96	0
0458 Rochester Hills, Pct. 8	73	0
0459 Rochester Hills, Pct. 9	189	0
0460 Rochester Hills, Pct. 10	96	0
0461 Rochester Hills, Pct. 11	154	0
0462 Rochester Hills, Pct. 12	140	0
0463 Rochester Hills, Pct. 13	165	0
0464 Rochester Hills, Pct. 14	136	0
0465 Rochester Hills, Pct. 15	84	0
0466 Rochester Hills, Pct. 16	66	0
0467 Rochester Hills, Pct. 17	142	0
0468 Rochester Hills, Pct. 18	109	0
0469 Rochester Hills, Pct. 19	121	0
0470 Rochester Hills, Pct. 20	101	0
0471 Rochester Hills, Pct. 21	195	0
0472 Rochester Hills, Pct. 22	108	0
0473 Rochester Hills, Pct. 23	91	0
0474 Rochester Hills, Pct. 24	166	0
0475 Rochester Hills, Pct. 25	119	0
0476 Rochester Hills, Pct. 26	111	0
0477 Rochester Hills, Pct. 27	151	0
0478 Rochester Hills, Pct. 28	93	0
0479 Rochester Hills, Pct. 29	55	0
0484 Royal Oak City, Pct. 1	307	0
0485 Royal Oak City, Pct. 2	255	0
0486 Royal Oak City, Pct. 3	187	0
0487 Royal Oak City, Pct. 4	206	0
0488 Royal Oak City, Pct. 5	198	0
0489 Royal Oak City, Pct. 6	309	0
0490 Royal Oak City, Pct. 8	279	0
0491 Royal Oak City, Pct. 9	256	0
0492 Royal Oak City, Pct. 10	287	0

NAME HEADING CANVASS

AUGUST PRIMARY ELECTION
TUESDAY, AUGUST 5, 2008
OAKLAND COUNTY, MICHIGAN
DEMOCRATIC PARTY

RUN DATE:08/15/08 12:01 PM

UNITED STATES SENATOR

Vote for not more than 1

(CONTINUED FROM PREVIOUS PAGE)

	Carl Levin	WRITE-IN
0493 Royal Oak City, Pct. 11	113	0
0494 Royal Oak City, Pct. 12	164	0
0495 Royal Oak City, Pct. 13	268	0
0496 Royal Oak City, Pct. 14	206	0
0497 Royal Oak City, Pct. 15	142	0
0498 Royal Oak City, Pct. 16	280	0
0499 Royal Oak City, Pct. 17	204	0
0500 Royal Oak City, Pct. 18	222	0
0501 Royal Oak City, Pct. 19	252	0
0502 Royal Oak City, Pct. 20	259	0
0503 Royal Oak City, Pct. 21	172	0
0504 Royal Oak City, Pct. 22	262	0
0505 Royal Oak City, Pct. 23	188	0
0506 Royal Oak City, Pct. 24	122	0
0507 Royal Oak City, Pct. 25	176	0
0509 South Lyon City, Pct. 1	205	0
0510 South Lyon City, Pct. 2	57	0
0511 South Lyon City, Pct. 3	73	0
0512 South Lyon City, Pct. 4	37	0
0514 Southfield City, Pct. 1	271	0
0515 Southfield City, Pct. 2	187	0
0516 Southfield City, Pct. 3	165	0
0517 Southfield City, Pct. 4	147	0
0518 Southfield City, Pct. 5	207	0
0519 Southfield City, Pct. 6	195	0
0520 Southfield City, Pct. 7	222	0
0521 Southfield City, Pct. 8	264	0
0522 Southfield City, Pct. 9	229	0
0523 Southfield City, Pct. 10	147	0
0524 Southfield City, Pct. 11	253	0
0525 Southfield City, Pct. 12	254	0
0526 Southfield City, Pct. 13	244	0
0527 Southfield City, Pct. 14	255	0
0528 Southfield City, Pct. 15	216	0
0529 Southfield City, Pct. 16	172	0
0530 Southfield City, Pct. 17	248	0
0531 Southfield City, Pct. 18	156	0
0532 Southfield City, Pct. 19	186	0
0533 Southfield City, Pct. 20	168	0
0534 Southfield City, Pct. 21	154	0
0535 Southfield City, Pct. 22	146	0
0536 Southfield City, Pct. 23	267	0
0537 Southfield City, Pct. 24	187	0
0538 Southfield City, Pct. 25	158	0
0539 Southfield City, Pct. 26	135	0
0540 Southfield City, Pct. 27	161	0
0541 Southfield City, Pct. 28	173	0
0542 Southfield City, Pct. 29	251	0
0543 Southfield City, Pct. 30	296	0

NAME HEADING CANVASS

AUGUST PRIMARY ELECTION
TUESDAY, AUGUST 5, 2008
OAKLAND COUNTY, MICHIGAN
DEMOCRATIC PARTY

RUN DATE:08/15/08 12:01 PM

UNITED STATES SENATOR

Vote for not more than 1

(CONTINUED FROM PREVIOUS PAGE)

	CLarevin	WRITE-IN
0544 Southfield City, Pct. 31	95	0
0545 Southfield City, Pct. 32	143	0
0546 Southfield City, Pct. 33	267	0
0547 Southfield City, Pct. 34	303	0
0548 Southfield City, Pct. 35	278	0
0549 Southfield City, Pct. 36	144	0
0550 Southfield City, Pct. 37	182	0
0551 Southfield City, Pct. 38	198	0
0552 Southfield City, Pct. 39	119	0
0553 Southfield City, Pct. 40	101	0
0554 Southfield City, Pct. 41	160	0
0555 Southfield City, Pct. 42	118	0
0556 Southfield City, Pct. 43	109	0
0558 Sylvan Lake City, Pct. 1	149	0
0559 Troy City, Precinct 1	61	0
0560 Troy City, Precinct 2	155	0
0561 Troy City, Precinct 3	117	0
0562 Troy City, Precinct 4	175	0
0563 Troy City, Precinct 5	93	0
0564 Troy City, Precinct 6	27	0
0565 Troy City, Precinct 7	123	0
0566 Troy City, Precinct 8	163	0
0567 Troy City, Precinct 9	174	0
0568 Troy City, Precinct 10	140	0
0569 Troy City, Precinct 11	157	0
0570 Troy City, Precinct 12	69	0
0571 Troy City, Precinct 13	185	0
0572 Troy City, Precinct 14	119	0
0573 Troy City, Precinct 15	121	0
0574 Troy City, Precinct 16	95	0
0575 Troy City, Precinct 17	81	0
0576 Troy City, Precinct 18	102	0
0577 Troy City, Precinct 19	128	0
0578 Troy City, Precinct 20	155	0
0579 Troy City, Precinct 21	88	0
0580 Troy City, Precinct 22	163	0
0581 Troy City, Precinct 23	132	0
0582 Troy City, Precinct 24	182	0
0583 Troy City, Precinct 25	205	0
0584 Troy City, Precinct 26	117	0
0585 Troy City, Precinct 27	116	0
0586 Troy City, Precinct 28	102	0
0587 Troy City, Precinct 29	190	0
0588 Troy City, Precinct 30	67	0
0589 Troy City, Precinct 31	39	0
0593 Walled Lake City, Pct. 1	140	0
0594 Walled Lake City, Pct. 2	183	0
0596 Wixom City, Pct. 1	97	0
0597 Wixom City, Pct. 2	76	0

NAME HEADING CANVASS

AUGUST PRIMARY ELECTION
TUESDAY, AUGUST 5, 2008
OAKLAND COUNTY, MICHIGAN
DEMOCRATIC PARTY

RUN DATE:08/15/08 12:01 PM

UNITED STATES SENATOR

Vote for not more than 1

	CARL LEVIN	WRITE-IN
(CONTINUED FROM PREVIOUS PAGE)		
0598 Wixom City, Pct. 3	74	0
0599 Wixom City, Pct. 4	84	0
CANDIDATE TOTALS	78242	
CANDIDATE PERCENT	100.00	

NAME HEADING CANVASS

AUGUST PRIMARY ELECTION
TUESDAY, AUGUST 5, 2008
OAKLAND COUNTY, MICHIGAN
REPUBLICAN PARTY

RUN DATE:08/15/08 03:51 PM

REPRESENTATIVE IN CONGRESS 8TH DISTRICT

Vote for not more than 1

	MIKE ROGERS	WRITE-IN
0001 Addison Township, Pct. 1	399	0
0002 Addison Township, Pct. 2	353	0
0003 Addison Township, Pct. 3	167	0
0038 Brandon Township, Pct. 1	293	0
0039 Brandon Township, Pct. 2	343	0
0040 Brandon Township, Pct. 3	416	0
0041 Brandon Township, Pct. 4	366	0
0042 Brandon Township, Pct. 5	91	0
0043 Brandon Township, Pct. 6	184	0
0062 Groveland Twp, Pct. 1	224	0
0063 Groveland Twp, Pct. 2	161	0
0064 Groveland Twp, Pct. 3	202	0
0075 Holly Township, Pct. 1	138	0
0076 Holly Township, Pct. 2	169	0
0077 Holly Township, Pct. 3	141	0
0078 Holly Township, Pct. 4	168	0
0080 Independence Twp, Pct. 1	316	0
0081 Independence Twp, Pct. 2	148	0
0082 Independence Twp, Pct. 3	401	0
0083 Independence Twp, Pct. 4	363	0
0084 Independence Twp, Pct. 5	165	0
0085 Independence Twp, Pct. 6	253	0
0086 Independence Twp, Pct. 7	398	0
0087 Independence Twp, Pct. 8	167	0
0088 Independence Twp, Pct. 9	298	0
0089 Independence Twp, Pct. 10	389	0
0090 Independence Twp, Pct. 11	300	0
0091 Independence Twp, Pct. 12	117	0
0092 Independence Twp, Pct. 13	250	0
0093 Independence Twp, Pct. 14	236	0
0094 Independence Twp, Pct. 15	152	0
0120 Orion Township, Pct. 1	253	0
0121 Orion Township, Pct. 2	290	0
0122 Orion Township, Pct. 3	356	0
0123 Orion Township, Pct. 4	362	0
0124 Orion Township, Pct. 5	186	0
0125 Orion Township, Pct. 6	371	0
0126 Orion Township, Pct. 7	191	0
0129 Orion Township, Pct. 10	234	0
0131 Orion Township, Pct. 12	204	0
0132 Orion Township, Pct. 13	234	0
0136 Oxford Township, Pct. 1	336	0
0137 Oxford Township, Pct. 2	175	0
0138 Oxford Township, Pct. 3	374	0
0139 Oxford Township, Pct. 4	305	0
0140 Oxford Township, Pct. 5	111	0
0141 Oxford Township, Pct. 6	240	0
0142 Oxford Township, Pct. 7	217	0

NAME HEADING CANVASS

AUGUST PRIMARY ELECTION
TUESDAY, AUGUST 5, 2008
OAKLAND COUNTY, MICHIGAN
REPUBLICAN PARTY

RUN DATE:08/15/08 03:51 PM

REPRESENTATIVE IN CONGRESS 8TH DISTRICT

Vote for not more than 1

(CONTINUED FROM PREVIOUS PAGE)	MIKE ROGERS	WRITE-IN
0144 Rose Township, Precinct 1	189	0
0145 Rose Township, Precinct 2	247	0
0146 Rose Township, Precinct 3	252	0
0162 Springfield Twp, Pct. 1	310	0
0163 Springfield Twp, Pct. 2	238	0
0164 Springfield Twp, Pct. 3	336	0
0165 Springfield Twp, Pct. 4	266	0
0166 Springfield Twp, Pct. 5	378	0
0167 Springfield Twp, Pct. 6	361	0
0168 Springfield Twp, Pct. 7	154	0
0271 Clarkston City, Pct. 1	138	0
CANDIDATE TOTALS	15076	
CANDIDATE PERCENT	100.00	

NAME HEADING CANVASS

AUGUST PRIMARY ELECTION
TUESDAY, AUGUST 5, 2008
OAKLAND COUNTY, MICHIGAN
DEMOCRATIC PARTY

RUN DATE:08/15/08 03:53 PM

REPRESENTATIVE IN CONGRESS 8TH DISTRICT

Vote for not more than 1

	RDA Robert Alexander	WRITE-IN
0001 Addison Township, Pct. 1	49	0
0002 Addison Township, Pct. 2	63	0
0003 Addison Township, Pct. 3	32	0
0038 Brandon Township, Pct. 1	60	0
0039 Brandon Township, Pct. 2	78	0
0040 Brandon Township, Pct. 3	75	0
0041 Brandon Township, Pct. 4	81	0
0042 Brandon Township, Pct. 5	46	0
0043 Brandon Township, Pct. 6	49	0
0062 Groveland Twp, Pct. 1	60	0
0063 Groveland Twp, Pct. 2	47	0
0064 Groveland Twp, Pct. 3	44	0
0075 Holly Township, Pct. 1	86	0
0076 Holly Township, Pct. 2	79	0
0077 Holly Township, Pct. 3	55	0
0078 Holly Township, Pct. 4	89	0
0080 Independence Twp, Pct. 1	46	0
0081 Independence Twp, Pct. 2	87	0
0082 Independence Twp, Pct. 3	50	0
0083 Independence Twp, Pct. 4	80	0
0084 Independence Twp, Pct. 5	61	0
0085 Independence Twp, Pct. 6	46	0
0086 Independence Twp, Pct. 7	72	0
0087 Independence Twp, Pct. B	47	0
0088 Independence Twp, Pct. 9	69	0
0089 Independence Twp, Pct. 10	104	0
0090 Independence Twp, Pct. 11	74	0
0091 Independence Twp, Pct. 12	32	0
0092 Independence Twp, Pct. 13	38	0
0093 Independence Twp, Pct. 14	83	0
0094 Independence Twp, Pct. 15	49	0
0120 Orion Township, Pct. 1	58	0
0121 Orion Township, Pct. 2	95	0
0122 Orion Township, Pct. 3	78	0
0123 Orion Township, Pct. 4	82	0
0124 Orion Township, Pct. 5	40	0
0125 Orion Township, Pct. 6	58	0
0126 Orion Township, Pct. 7	111	0
0129 Orion Township, Pct. 10	74	0
0131 Orion Township, Pct. 12	78	0
0132 Orion Township, Pct. 13	76	0
0136 Oxford Township, Pct. 1	101	0
0137 Oxford Township, Pct. 2	65	0
0138 Oxford Township, Pct. 3	113	0
0139 Oxford Township, Pct. 4	65	0
0140 Oxford Township, Pct. 5	52	0
0141 Oxford Township, Pct. 6	53	0

NAME HEADING CANVASS

AUGUST PRIMARY ELECTION
TUESDAY, AUGUST 5, 2008
OAKLAND COUNTY, MICHIGAN
DEMOCRATIC PARTY

RUN DATE:08/15/08 03:53 PM

REPRESENTATIVE IN CONGRESS 8TH DISTRICT

Vote for not more than 1

(CONTINUED FROM PREVIOUS PAGE)

	RDA Robert Alexander	WRITE-IN
0142 Oxford Township, Pct. 7	75	0
0144 Rose Township, Precinct 1	31	0
0145 Rose Township, Precinct 2	46	0
D146 Rose Township, Precinct 3	47	0
D162 Springfield Twp, Pct. 1	47	0
0163 Springfield Twp, Pct. 2	55	0
0164 Springfield Twp, Pct. 3	48	0
0165 Springfield Twp, Pct. 4	69	0
0166 Springfield Twp, Pct. 5	31	0
0167 Springfield Twp, Pct. 6	60	0
0168 Springfield Twp, Pct. 7	27	0
0271 Clarkston City, Pct. 1	53	0
CANDIDATE TOTALS	3719	
CANDIDATE PERCENT	100.00	

NAME HEADING CANVASS

AUGUST PRIMARY ELECTION
TUESDAY, AUGUST 5, 2008
OAKLAND COUNTY, MICHIGAN
REPUBLICAN PARTY

RUN DATE:08/15/08 03:52 PM

REPRESENTATIVE IN CONGRESS 9TH DISTRICT

Vote for not more than 1

	JOHN J. WALBERG	WRITE-IN
0005 Bloomfield Twp, Pct. 1	207	0
0006 Bloomfield Twp, Pct. 2	113	0
0007 Bloomfield Twp, Pct. 3	196	0
0008 Bloomfield Twp, Pct. 4	173	0
0009 Bloomfield Twp, Pct. 5	153	0
0010 Bloomfield Twp, Pct. 6	239	0
0011 Bloomfield Twp, Pct. 7	101	0
0012 Bloomfield Twp, Pct. 8	396	0
0013 Bloomfield Twp, Pct. 9	273	0
0014 Bloomfield Twp, Pct. 10	207	0
0015 Bloomfield Twp, Pct. 11	241	0
0016 Bloomfield Twp, Pct. 12	125	0
0017 Bloomfield Twp, Pct. 13	198	0
0018 Bloomfield Twp, Pct. 14	242	0
0019 Bloomfield Twp, Pct. 15	142	0
0020 Bloomfield Twp, Pct. 16	128	0
0021 Bloomfield Twp, Pct. 17	75	0
0022 Bloomfield Twp, Pct. 18	145	0
0023 Bloomfield Twp, Pct. 19	224	0
0024 Bloomfield Twp, Pct. 20	145	0
0025 Bloomfield Twp, Pct. 21	275	0
0026 Bloomfield Twp, Pct. 22	230	0
0027 Bloomfield Twp, Pct. 23	174	0
0028 Bloomfield Twp, Pct. 24	192	0
0029 Bloomfield Twp, Pct. 25	39	0
0030 Bloomfield Twp, Pct. 26	184	0
0031 Bloomfield Twp, Pct. 27	77	0
0032 Bloomfield Twp, Pct. 28	150	0
0033 Bloomfield Twp, Pct. 29	134	0
0034 Bloomfield Twp, Pct. 30	251	0
0035 Bloomfield Twp, Pct. 31	199	0
0036 Bloomfield Twp, Pct. 32	173	0
0111 Oakland Township, Pct. 1	362	0
0112 Oakland Township, Pct. 2	239	0
0113 Oakland Township, Pct. 3	156	0
0114 Oakland Township, Pct. 4	325	0
0115 Oakland Township, Pct. 5	213	0
0116 Oakland Township, Pct. 6	238	0
0117 Oakland Township, Pct. 7	290	0
0118 Oakland Township, Pct. 8	221	0
0127 Orion Township, Pct. 8	184	0
0128 Orion Township, Pct. 9	259	0
0130 Orion Township, Pct. 11	179	0
0133 Orion Township, Pct. 14	169	0
0151 Southfield Twp, Pct. 1	109	0

NAME HEADING CANVASS

AUGUST PRIMARY ELECTION
TUESDAY, AUGUST 5, 2008
OAKLAND COUNTY, MICHIGAN
REPUBLICAN PARTY

RUN DATE:08/15/08 03:52 PM

REPRESENTATIVE IN CONGRESS 9TH DISTRICT

Vote for not more than 1

(CONTINUED FROM PREVIOUS PAGE)

	JOHN LEBERG	WRITE-IN
0152 Southfield Twp, Pct. 2	129	0
0153 Southfield Twp, Pct. 3	141	0
0154 Southfield Twp, Pct. 4	216	0
0155 Southfield Twp, Pct. 5	176	0
0156 Southfield Twp, Pct. 6	291	0
0157 Southfield Twp, Pct. 7	163	0
0158 Southfield Twp, Pct. 8	136	0
0159 Southfield Twp, Pct. 9	101	0
0160 Southfield Twp, Pct. 10	154	0
0171 Waterford Twp, Pct. 2	203	0
0173 Waterford Twp, Pct. 4	129	0
0175 Waterford Twp, Pct. 6	186	0
0176 Waterford Twp, Pct. 7	224	0
0177 Waterford Twp, Pct. 8	247	0
0178 Waterford Twp, Pct. 9	169	0
0179 Waterford Twp, Pct. 10	195	0
0180 Waterford Twp, Pct. 11	164	0
0181 Waterford Twp, Pct. 12	206	0
0182 Waterford Twp, Pct. 13	85	0
0183 Waterford Twp, Pct. 14	124	0
0184 Waterford Twp, Pct. 15	140	0
0185 Waterford Twp, Pct. 16	161	0
0186 Waterford Twp, Pct. 17	117	0
0187 Waterford Twp, Pct. 18	127	0
0188 Waterford Twp, Pct. 19	120	0
0189 Waterford Twp, Pct. 20	87	0
0190 Waterford Twp, Pct. 21	155	0
0191 Waterford Twp, Pct. 22	124	0
0192 Waterford Twp, Pct. 23	159	0
0193 Waterford Twp, Pct. 24	164	0
0194 Waterford Twp, Pct. 25	188	0
0195 Waterford Twp, Pct. 26	99	0
0196 Waterford Twp, Pct. 27	131	0
0197 Waterford Twp, Pct. 28	97	0
0198 Waterford Twp, Pct. 29	129	0
0200 W. Bloomfield Twp, Pct. 1	172	0
0201 W. Bloomfield Twp, Pct 2	121	0
0202 W. Bloomfield Twp, Pct 3	132	0
0203 W. Bloomfield Twp, Pct 4	58	0
0204 W. Bloomfield Twp, Pct 5	160	0
0205 W. Bloomfield Twp, Pct 6	132	0
0206 W. Bloomfield Twp, Pct 7	121	0
0207 W. Bloomfield Twp, Pct 8	184	0
0208 W. Bloomfield Twp, Pct 9	145	0
0209 W. Bloomfield Twp, Pct 10	211	0
0210 W. Bloomfield Twp, Pct 11	117	0

NAME HEADING CANVASS

AUGUST PRIMARY ELECTION
TUESDAY, AUGUST 5, 2008
OAKLAND COUNTY, MICHIGAN
REPUBLICAN PARTY

RUN DATE:08/15/08 03:52 PM

REPRESENTATIVE IN CONGRESS 9TH DISTRICT

Vote for not more than 1

(CONTINUED FROM PREVIOUS PAGE)

	JOHN LENBERG	WRITE-IN
0211 W. Bloomfield Twp, Pct 12	87	0
0212 W. Bloomfield Twp, Pct 13	218	0
0213 W. Bloomfield Twp, Pct 14	127	0
0214 W. Bloomfield Twp, Pct 15	181	0
0215 W. Bloomfield Twp, Pct 16	138	0
0216 W. Bloomfield Twp, Pct 17	150	0
0217 W. Bloomfield Twp, Pct 18	183	0
0218 W. Bloomfield Twp, Pct 19	164	0
0219 W. Bloomfield Twp, Pct 20	85	0
0220 W. Bloomfield Twp, Pct 21	67	0
0221 W. Bloomfield Twp, Pct 22	143	0
0222 W. Bloomfield Twp, Pct 23	127	0
0223 W. Bloomfield Twp, Pct 24	69	0
0224 W. Bloomfield Twp, Pct 25	195	0
0225 W. Bloomfield Twp, Pct 26	83	0
0226 W. Bloomfield Twp, Pct 27	102	0
0241 Auburn Hills City, Pct. 1	6B	0
0242 Auburn Hills City, Pct. 2	73	0
0243 Auburn Hills City, Pct. 3	76	0
0244 Auburn Hills City, Pct. 4	58	0
0245 Auburn Hills City, Pct. 5	11B	0
0246 Auburn Hills City, Pct. 6	272	0
0247 Auburn Hills City, Pct. 7	96	0
0248 Auburn Hills City, Pct. 8	52	0
0249 Auburn Hills City, Pct. 9	58	0
0251 Berkley City, Precinct 1	255	0
0252 Berkley City, Precinct 2	251	0
0253 Berkley City, Precinct 3	250	0
0254 Berkley City, Precinct 4	202	0
0255 Berkley City, Precinct 5	138	0
0256 Berkley City, Precinct 6	178	0
0258 Birmingham City, Pct. 1	242	0
0259 Birmingham City, Pct. 2	275	0
0260 Birmingham City, Pct. 3	223	0
0261 Birmingham City, Pct. 4	295	0
0262 Birmingham City, Pct. 5	289	0
0263 Birmingham City, Pct. 6	25B	0
0264 Birmingham City, Pct. 7	159	0
0265 Birmingham City, Pct. 8	150	0
0266 Birmingham City, Pct. 9	133	0
0268 Bloomfield Hills, Pct. 1	393	0
0269 Bloomfield Hills, Pct. 2	246	0
0272 Clawson City, Precinct 1	235	0
0273 Clawson City, Precinct 2	91	0
0274 Clawson City, Precinct 3	207	0
0275 Clawson City, Precinct 4	129	0

NAME HEADING CANVASS

AUGUST PRIMARY ELECTION
TUESDAY, AUGUST 5, 2008
OAKLAND COUNTY, MICHIGAN
REPUBLICAN PARTY

RUN DATE:08/15/08 03:52 PM

REPRESENTATIVE IN CONGRESS 9TH DISTRICT

Vote for not more than 1

(CONTINUED FROM PREVIOUS PAGE)

	Joe Knollenberg	WRITE-IN
0276 Clawson City, Precinct 5	88	0
0277 Clawson City, Precinct 6	257	0
0279 Farmington City, Pct. 1	227	0
0280 Farmington City, Pct. 2	233	0
0281 Farmington City, Pct. 3	219	0
0282 Farmington City, Pct. 4	160	0
0283 Farmington City, Pct. 5	221	0
0284 Farmington City, Pct. 6	208	0
0286 Farmington Hills, Pct. 1	158	0
0287 Farmington Hills, Pct. 2	223	0
0288 Farmington Hills, Pct. 3	261	0
0289 Farmington Hills, Pct. 4	243	0
0290 Farmington Hills, Pct. 5	107	0
0291 Farmington Hills, Pct. 6	40	0
0292 Farmington Hills, Pct. 7	258	0
0293 Farmington Hills, Pct. 8	210	0
0294 Farmington Hills, Pct. 9	344	0
0295 Farmington Hills, Pct. 10	332	0
0296 Farmington Hills, Pct. 11	180	0
0297 Farmington Hills, Pct. 12	169	0
0298 Farmington Hills, Pct. 13	245	0
0299 Farmington Hills, Pct. 14	393	0
0300 Farmington Hills, Pct. 15	177	0
0301 Farmington Hills, Pct. 16	370	0
0302 Farmington Hills, Pct. 17	77	0
0303 Farmington Hills, Pct. 18	171	0
0304 Farmington Hills, Pct. 19	206	0
0305 Farmington Hills, Pct. 20	182	0
0306 Farmington Hills, Pct. 21	224	0
0307 Farmington Hills, Pct. 22	192	0
0308 Farmington Hills, Pct. 23	252	0
0309 Farmington Hills, Pct. 24	35B	0
0310 Farmington Hills, Pct. 25	240	0
0311 Farmington Hills, Pct. 26	191	0
0312 Farmington Hills, Pct. 27	128	0
0347 Keego Harbor City, Pct. 1	102	0
0348 Lake Angelus City, Pct. 1	100	0
0412 Orchard Lk Vlg City Pct 1	242	0
0416 Pontiac City, Pct. 1	3	0
0417 Pontiac City, Pct. 2	2	0
0418 Pontiac City, Pct. 3	8	0
0419 Pontiac City, Pct. 4	15	0
0420 Pontiac City, Pct. 5	43	0
0421 Pontiac City, Pct. 6	48	0
0422 Pontiac City, Pct. 7	20	0
0423 Pontiac City, Pct. 8	27	0

NAME HEADING CANVASS

AUGUST PRIMARY ELECTION
TUESOAY, AUGUST 5, 2008
OAKLAND COUNTY, MICHIGAN
REPUBLICAN PARTY

RUN DATE:08/15/08 03:52 PM

REPRESENTATIVE IN CONGRESS 9TH DISTRICT

Vote for not more than 1

(CONTINUED FROM PREVIOUS PAGE)

	JOHN J. WALKER	WRITE-IN
0424 Pontiac City, Pct. 9	4	0
0425 Pontiac City, Pct. 10	12	0
0426 Pontiac City, Pct. 11	42	0
0427 Pontiac City, Pct. 12	16	0
0428 Pontiac City, Pct. 13	23	0
0429 Pontiac City, Pct. 14	40	0
0430 Pontiac City, Pct. 15	32	0
0431 Pontiac City, Pct. 16	20	0
0432 Pontiac City, Pct. 17	37	0
0433 Pontiac City, Pct. 18	11	0
0434 Pontiac City, Pct. 19	18	0
0435 Pontiac City, Pct. 20	2	0
0436 Pontiac City, Pct. 21	19	0
0437 Pontiac City, Pct. 22	18	0
0438 Pontiac City, Pct. 23	4	0
0439 Pontiac City, Pct. 24	6	0
0440 Pontiac City, Pct. 25	16	0
0441 Pontiac City, Pct. 26	2	0
0442 Pontiac City, Pct. 27	3	0
0443 Pontiac City, Pct. 28	9	0
0445 Rochester City, Pct. 1	148	0
0446 Rochester City, Pct. 2	261	0
0447 Rochester City, Pct. 3	124	0
0448 Rochester City, Pct. 4	104	0
0449 Rochester City, Pct. 5	392	0
0451 Rochester Hills, Pct. 1	268	0
0452 Rochester Hills, Pct. 2	84	0
0453 Rochester Hills, Pct. 3	197	0
0454 Rochester Hills, Pct. 4	261	0
0455 Rochester Hills, Pct. 5	204	0
0456 Rochester Hills, Pct. 6	159	0
0457 Rochester Hills, Pct. 7	181	0
0458 Rochester Hills, Pct. 8	164	0
0459 Rochester Hills, Pct. 9	349	0
0460 Rochester Hills, Pct. 10	192	0
0461 Rochester Hills, Pct. 11	208	0
0462 Rochester Hills, Pct. 12	276	0
0463 Rochester Hills, Pct. 13	302	0
0464 Rochester Hills, Pct. 14	290	0
0465 Rochester Hills, Pct. 15	81	0
0466 Rochester Hills, Pct. 16	75	0
0467 Rochester Hills, Pct. 17	287	0
0468 Rochester Hills, Pct. 18	246	0
0469 Rochester Hills, Pct. 19	270	0
0470 Rochester Hills, Pct. 20	164	0
0471 Rochester Hills, Pct. 21	352	0

NAME HEADING CANVASS

AUGUST PRIMARY ELECTION
TUESDAY, AUGUST 5, 2008
OAKLAND COUNTY, MICHIGAN
REPUBLICAN PARTY

RUN DATE:08/15/08 03:52 PM

REPRESENTATIVE IN CONGRESS 9TH DISTRICT

Vote for not more than 1

(CONTINUED FROM PREVIOUS PAGE)

	JOHN J. WALBERG	WRITE-IN
0472 Rochester Hills, Pct. 22	229	0
0473 Rochester Hills, Pct. 23	142	0
0474 Rochester Hills, Pct. 24	252	0
0475 Rochester Hills, Pct. 25	306	0
0476 Rochester Hills, Pct. 26	379	0
0477 Rochester Hills, Pct. 27	293	0
0478 Rochester Hills, Pct. 28	136	0
0479 Rochester Hills, Pct. 29	156	0
0486 Royal Oak City, Pct. 3	110	0
0487 Royal Oak City, Pct. 4	101	0
0488 Royal Oak City, Pct. 5	120	0
0489 Royal Oak City, Pct. 6	127	0
0490 Royal Oak City, Pct. 8	299	0
0491 Royal Oak City, Pct. 9	129	0
0492 Royal Oak City, Pct. 10	193	0
0493 Royal Oak City, Pct. 11	79	0
0494 Royal Oak City, Pct. 12	162	0
0495 Royal Oak City, Pct. 13	211	0
0496 Royal Oak City, Pct. 14	240	0
0497 Royal Oak City, Pct. 15	74	0
0498 Royal Oak City, Pct. 16	291	0
0499 Royal Oak City, Pct. 17	214	0
0500 Royal Oak City, Pct. 18	156	0
0501 Royal Oak City, Pct. 19	250	0
0502 Royal Oak City, Pct. 20	215	0
0503 Royal Oak City, Pct. 21	171	0
0504 Royal Oak City, Pct. 22	307	0
0505 Royal Oak City, Pct. 23	124	0
0506 Royal Oak City, Pct. 24	94	0
0507 Royal Oak City, Pct. 25	129	0
0558 Sylvan Lake City, Pct. 1	221	0
0559 Troy City, Precinct 1	110	0
0560 Troy City, Precinct 2	299	0
0561 Troy City, Precinct 3	201	0
0562 Troy City, Precinct 4	305	0
0563 Troy City, Precinct 5	212	0
0564 Troy City, Precinct 6	97	0
0565 Troy City, Precinct 7	254	0
0566 Troy City, Precinct 8	242	0
0567 Troy City, Precinct 9	303	0
0568 Troy City, Precinct 10	234	0
0569 Troy City, Precinct 11	292	0
0570 Troy City, Precinct 12	186	0
0571 Troy City, Precinct 13	304	0
0572 Troy City, Precinct 14	204	0
0573 Troy City, Precinct 15	217	0

NAME HEADING CANVASS

AUGUST PRIMARY ELECTION
TUESDAY, AUGUST 5, 2008
OAKLAND COUNTY, MICHIGAN
REPUBLICAN PARTY

RUN DATE:08/15/08 03:52 PM

REPRESENTATIVE IN CONGRESS 9TH DISTRICT

Vote for not more than 1

(CONTINUED FROM PREVIOUS PAGE)

	JKonelle Wrigg	WRITE-IN
0574 Troy City, Precinct 16	225	0
0575 Troy City, Precinct 17	238	0
0576 Troy City, Precinct 18	259	0
0577 Troy City, Precinct 19	291	0
0578 Troy City, Precinct 20	300	0
0579 Troy City, Precinct 21	114	0
0580 Troy City, Precinct 22	219	0
0581 Troy City, Precinct 23	215	0
0582 Troy City, Precinct 24	213	0
0583 Troy City, Precinct 25	148	0
0584 Troy City, Precinct 26	121	0
0585 Troy City, Precinct 27	117	0
0586 Troy City, Precinct 28	103	0
0587 Troy City, Precinct 29	385	0
0588 Troy City, Precinct 30	56	0
0589 Troy City, Precinct 31	115	0
CANDIDATE TOTALS	49940	
CANDIDATE PERCENT	100.00	

NAME HEADING CANVASS

AUGUST PRIMARY ELECTION
TUESDAY, AUGUST 5, 2008
OAKLAND COUNTY, MICHIGAN
DEMOCRATIC PARTY

RUN DATE:08/15/08 03:58 PM

REPRESENTATIVE IN CONGRESS 9TH DISTRICT

Vote for not more than 1

	GP a e r t y e r s	W R I T E - I N
0005 Bloomfield Twp, Pct. 1	102	0
0006 Bloomfield Twp, Pct. 2	57	0
0007 Bloomfield Twp, Pct. 3	155	0
0008 Bloomfield Twp, Pct. 4	77	0
0009 Bloomfield Twp, Pct. 5	84	0
0010 Bloomfield Twp, Pct. 6	92	0
0011 Bloomfield Twp, Pct. 7	48	0
0012 Bloomfield Twp, Pct. 8	106	0
0013 Bloomfield Twp, Pct. 9	105	0
0014 Bloomfield Twp, Pct. 10	166	0
0015 Bloomfield Twp, Pct. 11	170	0
0016 Bloomfield Twp, Pct. 12	105	0
0017 Bloomfield Twp, Pct. 13	95	0
0018 Bloomfield Twp, Pct. 14	82	0
0019 Bloomfield Twp, Pct. 15	63	0
0020 Bloomfield Twp, Pct. 16	117	0
0021 Bloomfield Twp, Pct. 17	49	0
0022 Bloomfield Twp, Pct. 18	82	0
0023 Bloomfield Twp, Pct. 19	83	0
0024 Bloomfield Twp, Pct. 20	105	0
0025 Bloomfield Twp, Pct. 21	103	0
0026 Bloomfield Twp, Pct. 22	142	0
0027 Bloomfield Twp, Pct. 23	39	0
0028 Bloomfield Twp, Pct. 24	55	0
0029 Bloomfield Twp, Pct. 25	47	0
0030 Bloomfield Twp, Pct. 26	47	0
0031 Bloomfield Twp, Pct. 27	86	0
0032 Bloomfield Twp, Pct. 28	29	0
0033 Bloomfield Twp, Pct. 29	61	0
0034 Bloomfield Twp, Pct. 30	133	0
0035 Bloomfield Twp, Pct. 31	37	0
0036 Bloomfield Twp, Pct. 32	95	0
0111 Oakland Township, Pct. 1	64	0
0112 Oakland Township, Pct. 2	62	0
0113 Oakland Township, Pct. 3	32	0
0114 Oakland Township, Pct. 4	71	0
0115 Oakland Township, Pct. 5	55	0
0116 Oakland Township, Pct. 6	28	0
0117 Oakland Township, Pct. 7	57	0
0118 Oakland Township, Pct. 8	58	0
0127 Orion Township, Pct. 8	80	0
0128 Orion Township, Pct. 9	68	0
0130 Orion Township, Pct. 11	72	0
0133 Orion Township, Pct. 14	52	0
0151 Southfield Twp, Pct. 1	79	0
0152 Southfield Twp, Pct. 2	103	0
0153 Southfield Twp, Pct. 3	74	0
0154 Southfield Twp, Pct. 4	114	0

NAME HEADING CANVASS

AUGUST PRIMARY ELECTION
TUESDAY, AUGUST 5, 2008
OAKLAND COUNTY, MICHIGAN
DEMOCRATIC PARTY

RUN DATE:08/15/08 03:58 PM

REPRESENTATIVE IN CONGRESS 9TH DISTRICT

Vote for not more than 1

(CONTINUED FROM PREVIOUS PAGE)

	GARY PETERS	WRITE-IN
0155 Southfield Twp, Pct. 5	134	0
0156 Southfield Twp, Pct. 6	163	0
0157 Southfield Twp, Pct. 7	96	0
0158 Southfield Twp, Pct. 8	137	0
0159 Southfield Twp, Pct. 9	116	0
0160 Southfield Twp, Pct. 10	116	0
0171 Waterford Twp, Pct. 2	110	0
0173 Waterford Twp, Pct. 4	91	0
0175 Waterford Twp, Pct. 6	113	0
0176 Waterford Twp, Pct. 7	102	0
0177 Waterford Twp, Pct. 8	98	0
0178 Waterford Twp, Pct. 9	82	0
0179 Waterford Twp, Pct. 10	94	0
0180 Waterford Twp, Pct. 11	99	0
0181 Waterford Twp, Pct. 12	118	0
0182 Waterford Twp, Pct. 13	82	0
0183 Waterford Twp, Pct. 14	120	0
0184 Waterford Twp, Pct. 15	93	0
0185 Waterford Twp, Pct. 16	89	0
0186 Waterford Twp, Pct. 17	109	0
0187 Waterford Twp, Pct. 18	95	0
0188 Waterford Twp, Pct. 19	91	0
0189 Waterford Twp, Pct. 20	82	0
0190 Waterford Twp, Pct. 21	133	0
0191 Waterford Twp, Pct. 22	96	0
0192 Waterford Twp, Pct. 23	112	0
0193 Waterford Twp, Pct. 24	124	0
0194 Waterford Twp, Pct. 25	122	0
0195 Waterford Twp, Pct. 26	92	0
0196 Waterford Twp, Pct. 27	83	0
0197 Waterford Twp, Pct. 28	57	0
0198 Waterford Twp, Pct. 29	81	0
0200 W. Bloomfield Twp, Pct. 1	350	0
0201 W. Bloomfield Twp, Pct 2	155	0
0202 W. Bloomfield Twp, Pct 3	103	0
0203 W. Bloomfield Twp, Pct 4	95	0
0204 W. Bloomfield Twp, Pct 5	161	0
0205 W. Bloomfield Twp, Pct 6	139	0
0206 W. Bloomfield Twp, Pct 7	280	0
0207 W. Bloomfield Twp, Pct 8	164	0
0208 W. Bloomfield Twp, Pct 9	253	0
0209 W. Bloomfield Twp, Pct 10	307	0
0210 W. Bloomfield Twp, Pct 11	275	0
0211 W. Bloomfield Twp, Pct 12	407	0
0212 W. Bloomfield Twp, Pct 13	301	0
0213 W. Bloomfield Twp, Pct 14	133	0
0214 W. Bloomfield Twp, Pct 15	429	0
0215 W. Bloomfield Twp, Pct 16	122	0
0216 W. Bloomfield Twp, Pct 17	335	0

NAME HEADING CANVASS

AUGUST PRIMARY ELECTION
TUESDAY, AUGUST 5, 2008
OAKLAND COUNTY, MICHIGAN
DEMOCRATIC PARTY

RUN DATE:08/15/08 03:58 PM

REPRESENTATIVE IN CONGRESS 9TH DISTRICT

Vote for not more than 1

(CONTINUED FROM PREVIOUS PAGE)	GARY PETERS	WRITE-IN
0217 W. Bloomfield Twp, Pct 18	188	0
0218 W. Bloomfield Twp, Pct 19	482	0
0219 W. Bloomfield Twp, Pct 20	280	0
0220 W. Bloomfield Twp, Pct 21	213	0
0221 W. Bloomfield Twp, Pct 22	384	0
0222 W. Bloomfield Twp, Pct 23	357	0
0223 W. Bloomfield Twp, Pct 24	178	0
0224 W. Bloomfield Twp, Pct 25	220	0
0225 W. Bloomfield Twp, Pct 26	188	0
0226 W. Bloomfield Twp, Pct 27	120	0
0241 Auburn Hills City, Pct. 1	76	0
0242 Auburn Hills City, Pct. 2	122	0
0243 Auburn Hills City, Pct. 3	91	0
0244 Auburn Hills City, Pct. 4	104	0
0245 Auburn Hills City, Pct. 5	107	0
0246 Auburn Hills City, Pct. 6	137	0
0247 Auburn Hills City, Pct. 7	206	0
0248 Auburn Hills City, Pct. 8	110	0
0249 Auburn Hills City, Pct. 9	64	0
0251 Berkley City, Precinct 1	330	0
0252 Berkley City, Precinct 2	320	0
0253 Berkley City, Precinct 3	374	0
0254 Berkley City, Precinct 4	274	0
0255 Berkley City, Precinct 5	211	0
0256 Berkley City, Precinct 6	269	0
0258 Birmingham City, Pct. 1	158	0
0259 Birmingham City, Pct. 2	159	0
0260 Birmingham City, Pct. 3	125	0
0261 Birmingham City, Pct. 4	140	0
0262 Birmingham City, Pct. 5	181	0
0263 Birmingham City, Pct. 6	184	0
0264 Birmingham City, Pct. 7	152	0
0265 Birmingham City, Pct. 8	119	0
0266 Birmingham City, Pct. 9	106	0
0268 Bloomfield Hills, Pct. 1	117	0
0269 Bloomfield Hills, Pct. 2	87	0
0272 Clawson City, Precinct 1	204	0
0273 Clawson City, Precinct 2	77	0
0274 Clawson City, Precinct 3	163	0
0275 Clawson City, Precinct 4	76	0
0276 Clawson City, Precinct 5	59	0
0277 Clawson City, Precinct 6	182	0
0279 Farmington City, Pct. 1	183	0
0280 Farmington City, Pct. 2	215	0
0281 Farmington City, Pct. 3	167	0
0282 Farmington City, Pct. 4	147	0
0283 Farmington City, Pct. 5	154	0
0284 Farmington City, Pct. 6	131	0
0286 Farmington Hills, Pct. 1	352	0

NAME HEADING CANVASS

AUGUST PRIMARY ELECTION
TUESDAY, AUGUST 5, 2008
OAKLAND COUNTY, MICHIGAN
DEMOCRATIC PARTY

RUN DATE:08/15/08 03:58 PM

REPRESENTATIVE IN CONGRESS 9TH DISTRICT

Vote for not more than 1

(CONTINUED FROM PREVIOUS PAGE)	GARY PETERS	WRITE-IN
0287 Farmington Hills, Pct. 2	324	0
0288 Farmington Hills, Pct. 3	423	0
0289 Farmington Hills, Pct. 4	363	0
0290 Farmington Hills, Pct. 5	153	0
0291 Farmington Hills, Pct. 6	77	0
0292 Farmington Hills, Pct. 7	206	0
0293 Farmington Hills, Pct. 8	179	0
0294 Farmington Hills, Pct. 9	257	0
0295 Farmington Hills, Pct. 10	278	0
0296 Farmington Hills, Pct. 11	266	0
0297 Farmington Hills, Pct. 12	265	0
0298 Farmington Hills, Pct. 13	229	0
0299 Farmington Hills, Pct. 14	226	0
0300 Farmington Hills, Pct. 15	117	0
0301 Farmington Hills, Pct. 16	229	0
0302 Farmington Hills, Pct. 17	152	0
0303 Farmington Hills, Pct. 18	132	0
0304 Farmington Hills, Pct. 19	321	0
0305 Farmington Hills, Pct. 20	242	0
0306 Farmington Hills, Pct. 21	212	0
0307 Farmington Hills, Pct. 22	94	0
0308 Farmington Hills, Pct. 23	112	0
0309 Farmington Hills, Pct. 24	219	0
0310 Farmington Hills, Pct. 25	257	0
0311 Farmington Hills, Pct. 26	155	0
0312 Farmington Hills, Pct. 27	142	0
0347 Keego Harbor City, Pct. 1	79	0
0348 Lake Angelus City, Pct. 1	6	0
0412 Orchard Lk Vlg City Pct 1	96	0
0416 Pontiac City, Pct. 1	264	0
0417 Pontiac City, Pct. 2	300	0
0418 Pontiac City, Pct. 3	185	0
0419 Pontiac City, Pct. 4	201	0
0420 Pontiac City, Pct. 5	77	0
0421 Pontiac City, Pct. 6	246	0
0422 Pontiac City, Pct. 7	158	0
0423 Pontiac City, Pct. 8	215	0
0424 Pontiac City, Pct. 9	16	0
0425 Pontiac City, Pct. 10	37	0
0426 Pontiac City, Pct. 11	110	0
0427 Pontiac City, Pct. 12	36	0
0428 Pontiac City, Pct. 13	87	0
0429 Pontiac City, Pct. 14	161	0
0430 Pontiac City, Pct. 15	87	0
0431 Pontiac City, Pct. 16	70	0
0432 Pontiac City, Pct. 17	182	0
0433 Pontiac City, Pct. 18	106	0
0434 Pontiac City, Pct. 19	144	0
0435 Pontiac City, Pct. 20	228	0

NAME HEADING CANVASS

AUGUST PRIMARY ELECTION
TUESDAY, AUGUST 5, 2008
OAKLAND COUNTY, MICHIGAN
DEMOCRATIC PARTY

RUN DATE:08/15/08 03:58 PM

REPRESENTATIVE IN CONGRESS 9TH DISTRICT

Vote for not more than 1

(CONTINUED FROM PREVIOUS PAGE)

	GARY PETERS	WRITE-IN
0436 Pontiac City, Pct. 21	111	0
0437 Pontiac City, Pct. 22	73	0
0438 Pontiac City, Pct. 23	8	0
0439 Pontiac City, Pct. 24	196	0
0440 Pontiac City, Pct. 25	245	0
0441 Pontiac City, Pct. 26	92	0
0442 Pontiac City, Pct. 27	163	0
0443 Pontiac City, Pct. 28	154	0
0445 Rochester City, Pct. 1	126	0
0446 Rochester City, Pct. 2	151	0
0447 Rochester City, Pct. 3	100	0
0448 Rochester City, Pct. 4	50	0
0449 Rochester City, Pct. 5	94	0
0451 Rochester Hills, Pct. 1	150	0
0452 Rochester Hills, Pct. 2	63	0
0453 Rochester Hills, Pct. 3	111	0
0454 Rochester Hills, Pct. 4	197	0
0455 Rochester Hills, Pct. 5	123	0
0456 Rochester Hills, Pct. 6	112	0
0457 Rochester Hills, Pct. 7	95	0
0458 Rochester Hills, Pct. 8	69	0
0459 Rochester Hills, Pct. 9	178	0
0460 Rochester Hills, Pct. 10	89	0
0461 Rochester Hills, Pct. 11	146	0
0462 Rochester Hills, Pct. 12	125	0
0463 Rochester Hills, Pct. 13	157	0
0464 Rochester Hills, Pct. 14	128	0
0465 Rochester Hills, Pct. 15	76	0
0466 Rochester Hills, Pct. 16	61	0
0467 Rochester Hills, Pct. 17	135	0
0468 Rochester Hills, Pct. 18	109	0
0469 Rochester Hills, Pct. 19	116	0
0470 Rochester Hills, Pct. 20	93	0
0471 Rochester Hills, Pct. 21	178	0
0472 Rochester Hills, Pct. 22	100	0
0473 Rochester Hills, Pct. 23	85	0
0474 Rochester Hills, Pct. 24	157	0
0475 Rochester Hills, Pct. 25	110	0
0476 Rochester Hills, Pct. 26	110	0
0477 Rochester Hills, Pct. 27	142	0
0478 Rochester Hills, Pct. 28	82	0
0479 Rochester Hills, Pct. 29	50	0
0486 Royal Oak City, Pct. 3	169	0
0487 Royal Oak City, Pct. 4	187	0
0488 Royal Oak City, Pct. 5	177	0
0489 Royal Oak City, Pct. 6	288	0
0490 Royal Oak City, Pct. 8	264	0
0491 Royal Oak City, Pct. 9	248	0
0492 Royal Oak City, Pct. 10	256	0

NAME HEADING CANVASS

AUGUST PRIMARY ELECTION
TUESDAY, AUGUST 5, 2008
OAKLAND COUNTY, MICHIGAN
DEMOCRATIC PARTY

RUN DATE:08/15/08 03:58 PM

REPRESENTATIVE IN CONGRESS 9TH DISTRICT

Vote for not more than 1

(CONTINUED FROM PREVIOUS PAGE)	GP Gary Peters	WRITE-IN
0493 Royal Oak City, Pct. 11	99	0
0494 Royal Oak City, Pct. 12	148	0
0495 Royal Oak City, Pct. 13	238	0
0496 Royal Oak City, Pct. 14	190	0
0497 Royal Oak City, Pct. 15	129	0
0498 Royal Oak City, Pct. 16	252	0
0499 Royal Oak City, Pct. 17	181	0
0500 Royal Oak City, Pct. 18	202	0
0501 Royal Oak City, Pct. 19	229	0
0502 Royal Oak City, Pct. 20	234	0
0503 Royal Oak City, Pct. 21	154	0
0504 Royal Oak City, Pct. 22	243	0
0505 Royal Oak City, Pct. 23	181	0
0506 Royal Oak City, Pct. 24	113	0
0507 Royal Oak City, Pct. 25	159	0
0558 Sylvan Lake City, Pct. 1	141	0
0559 Troy City, Precinct 1	58	0
0560 Troy City, Precinct 2	149	0
0561 Troy City, Precinct 3	108	0
0562 Troy City, Precinct 4	166	0
0563 Troy City, Precinct 5	85	0
0564 Troy City, Precinct 6	27	0
0565 Troy City, Precinct 7	114	0
0566 Troy City, Precinct 8	147	0
0567 Troy City, Precinct 9	159	0
0568 Troy City, Precinct 10	131	0
0569 Troy City, Precinct 11	149	0
0570 Troy City, Precinct 12	60	0
0571 Troy City, Precinct 13	177	0
0572 Troy City, Precinct 14	113	0
0573 Troy City, Precinct 15	116	0
0574 Troy City, Precinct 16	94	0
0575 Troy City, Precinct 17	76	0
0576 Troy City, Precinct 18	92	0
0577 Troy City, Precinct 19	123	0
0578 Troy City, Precinct 20	142	0
0579 Troy City, Precinct 21	81	0
0580 Troy City, Precinct 22	155	0
0581 Troy City, Precinct 23	121	0
0582 Troy City, Precinct 24	168	0
0583 Troy City, Precinct 25	193	0
0584 Troy City, Precinct 26	109	0
0585 Troy City, Precinct 27	113	0
0586 Troy City, Precinct 28	95	0
0587 Troy City, Precinct 29	179	0
0588 Troy City, Precinct 30	61	0
0589 Troy City, Precinct 31	36	0

NAME HEADING CANVASS

AUGUST PRIMARY ELECTION
TUESDAY, AUGUST 5, 2008
OAKLAND COUNTY, MICHIGAN
OEMOCRATIC PARTY

RUN DATE:08/15/08 03:58 PM

REPRESENTATIVE IN CONGRESS 9TH OISTRICT

Vote for not more than 1

	GARY PETERS	WRITE-IN
(CONTINUEO FROM PREVIOUS PAGE)		
CANDIDATE TOTALS	41978	
CANDIDATE PERCENT	100.00	

NAME HEADING CANVASS

AUGUST PRIMARY ELECTION
TUESDAY, AUGUST 5, 2008
OAKLAND COUNTY, MICHIGAN
REPUBLICAN PARTY

RUN DATE:08/15/08 03:55 PM

REPRESENTATIVE IN CONGRESS 11TH DISTRICT

Vote for not more than 1

	THADDEUS G. MCCOTTER	WRITE-IN
0045 Commerce Township, Pct. 1	158	0
0046 Commerce Township, Pct. 2	190	0
0047 Commerce Township, Pct. 3	264	0
0048 Commerce Township, Pct. 4	165	0
0049 Commerce Township, Pct. 5	258	0
0050 Commerce Township, Pct. 6	171	0
0051 Commerce Township, Pct. 7	294	0
0052 Commerce Township, Pct. 8	232	0
0053 Commerce Township, Pct. 9	187	0
0054 Commerce Township, Pct 10	159	0
0055 Commerce Township, Pct 11	140	0
0056 Commerce Township, Pct 12	136	0
0057 Commerce Township, Pct 13	197	0
0058 Commerce Township, Pct 14	92	0
0059 Commerce Township, Pct 15	198	0
0066 Highland Township, Pct. 1	328	0
0067 Highland Township, Pct. 2	289	0
0068 Highland Township, Pct. 3	190	0
0069 Highland Township, Pct. 4	344	0
0070 Highland Township, Pct. 5	294	0
0071 Highland Township, Pct. 6	349	0
0072 Highland Township, Pct. 7	176	0
0073 Highland Township, Pct. 8	222	0
0096 Lyon Township, Precinct 1	321	0
0097 Lyon Township, Precinct 2	240	0
0098 Lyon Township, Precinct 3	277	0
0099 Lyon Township, Precinct 4	434	0
0101 Milford Township, Pct. 1	234	0
0102 Milford Township, Pct. 2	126	0
0103 Milford Township, Pct. 3	204	0
0104 Milford Township, Pct. 4	228	0
0105 Milford Township, Pct. 5	61	0
0106 Milford Township, Pct. 6	160	0
0107 Milford Township, Pct. 7	221	0
0108 Milford Township, Pct. 8	150	0
0110 Novi Township, Precinct 1	20	0
0170 Waterford Twp, Pct. 1	176	0
0172 Waterford Twp, Pct. 3	112	0
0174 Waterford Twp, Pct. 5	152	0
0228 White Lake Twp, Pct. 1	297	0
0229 White Lake Twp, Pct. 2	330	0
0230 White Lake Twp, Pct. 3	188	0
0231 White Lake Twp, Pct. 4	144	0
0232 White Lake Twp, Pct. 5	374	0
0233 White Lake Twp, Pct. 6	301	0
0234 White Lake Twp, Pct. 7	343	0
0235 White Lake Twp, Pct. 8	267	0
0236 White Lake Twp, Pct. 9	226	0

NAME HEADING CANVASS

AUGUST PRIMARY ELECTION
TUESDAY, AUGUST 5, 2008
OAKLAND COUNTY, MICHIGAN
REPUBLICAN PARTY

RUN DATE:08/15/08 03:55 PM

REPRESENTATIVE IN CONGRESS 11TH DISTRICT

Vote for not more than 1

(CONTINUED FROM PREVIOUS PAGE)	Thaddeus G. McCotter	WRITE-IN
0237 White Lake Twp, Pct. 10	177	0
0238 White Lake Twp, Pct. 11	287	0
0239 White Lake Twp. Pct. 12	144	0
0368 Northville City, Pct. 2	337	0
0370 Novi City, Precinct 1	220	0
0371 Novi City, Precinct 2	267	0
0372 Novi City, Precinct 3	157	0
0373 Novi City, Precinct 4	185	0
0374 Novi City, Precinct 5	92	0
0375 Novi City, Precinct 6	179	0
0376 Novi City, Precinct 7	139	0
0377 Novi City, Precinct 8	118	0
0378 Novi City, Precinct 9	225	0
0379 Novi City, Precinct 10	232	0
0380 Novi City, Precinct 11	80	0
0381 Novi City, Precinct 12	50	0
0382 Novi City, Precinct 13	45	0
0383 Novi City, Precinct 14	135	0
0384 Novi City, Precinct 15	198	0
0385 Novi City, Precinct 16	233	0
0386 Novi City, Precinct 17	201	0
0387 Novi City, Precinct 18	249	0
0388 Novi City, Precinct 19	49	0
0389 Novi City, Precinct 20	161	0
0390 Novi City, Precinct 21	114	0
0509 South Lyon City, Pct. 1	242	0
0510 South Lyon City, Pct. 2	106	0
0511 South Lyon City, Pct. 3	151	0
0512 South Lyon City, Pct. 4	60	0
0593 Walled Lake City, Pct. 1	147	0
0594 Walled Lake City, Pct. 2	183	0
0596 Wixom City, Pct. 1	201	0
0597 Wixom City, Pct. 2	151	0
0598 Wixom City, Pct. 3	67	0
0599 Wixom City, Pct. 4	182	0
CANDIDATE TOTALS	16383	
CANDIDATE PERCENT	100.00	

NAME HEADING CANVASS

AUGUST PRIMARY ELECTION
TUESDAY, AUGUST 5, 2008
OAKLAND COUNTY, MICHIGAN
REPUBLICAN PARTY

RUN DATE:08/15/08 04:00 PM

REPRESENTATIVE IN CONGRESS 12TH DISTRICT

Vote for not more than 1

	BCE	WRITE-IN
0148 Royal Oak Twp, Pct. 1	0	0
0149 Royal Oak Twp, Pct. 2	1	0
0314 Ferndale City, Precinct 1	64	0
0315 Ferndale City, Precinct 2	130	0
0316 Ferndale City, Precinct 3	72	0
0317 Ferndale City, Precinct 4	66	0
0318 Ferndale City, Precinct 5	54	0
0319 Ferndale City, Precinct 6	31	0
0320 Ferndale City, Precinct 7	51	0
0321 Ferndale City, Precinct 8	78	0
0322 Ferndale City, Precinct 9	27	0
0331 Hazel Park City, Pct. 1	45	0
0332 Hazel Park City, Pct. 2	21	0
0333 Hazel Park City, Pct. 3	46	0
0334 Hazel Park City, Pct. 4	33	0
0335 Hazel Park City, Pct. 5	43	0
0336 Hazel Park City, Pct. 6	38	0
0337 Hazel Park City, Pct. 7	3	0
0338 Hazel Park City, Pct. 8	27	0
0339 Hazel Park City, Pct. 9	38	0
0341 Huntington Woods, Pct. 1	54	0
0342 Huntington Woods, Pct. 2	70	0
0343 Huntington Woods, Pct. 3	71	0
0344 Huntington Woods, Pct. 4	37	0
0345 Huntington Woods, Pct. 5	60	0
0349 Lathrup Vlg City, Pct. 1	115	0
0350 Lathrup Vlg City, Pct. 2	69	0
0352 Madison Heights, Pct. 1	64	0
0353 Madison Heights, Pct. 2	64	0
0354 Madison Heights, Pct. 3	55	0
0355 Madison Heights, Pct. 4	58	0
0356 Madison Heights, Pct. 5	80	0
0357 Madison Heights, Pct. 6	19	0
0358 Madison Heights, Pct. 7	5	0
0359 Madison Heights, Pct. 8	47	0
0360 Madison Heights, Pct. 9	88	0
0361 Madison Heights, Pct. 10	69	0
0362 Madison Heights, Pct. 11	54	0
0363 Madison Heights, Pct. 12	118	0
0364 Madison Heights, Pct. 13	101	0
0365 Madison Heights, Pct. 14	68	0
0366 Madison Heights, Pct. 15	45	0
0393 Oak Park City, Precinct 1	40	0
0394 Oak Park City, Precinct 2	12	0
0395 Oak Park City, Precinct 3	13	0
0396 Oak Park City, Precinct 4	14	0
0397 Oak Park City, Precinct 5	36	0
0398 Oak Park City, Precinct 6	33	0

NAME HEADING CANVASS

AUGUST PRIMARY ELECTION
TUESDAY, AUGUST 5, 2008
OAKLAND COUNTY, MICHIGAN
REPUBLICAN PARTY

RUN DATE:08/15/08 04:00 PM

REPRESENTATIVE IN CONGRESS 12TH DISTRICT

Vote for not more than 1

(CONTINUED FROM PREVIOUS PAGE)

	BOB CARTER	WRITE-IN
0399 Oak Park City, Precinct 7	13	0
0400 Oak Park City, Precinct 8	11	0
0401 Oak Park City, Precinct 9	9	0
0402 Oak Park City, Pct. 10	12	0
0403 Oak Park City, Pct. 11	19	0
0404 Oak Park City, Pct. 12	9	0
0405 Oak Park City, Pct. 13	13	0
0406 Oak Park City, Pct. 14	3	0
0407 Oak Park City, Pct. 15	23	0
0408 Oak Park City, Pct. 16	5	0
0409 Oak Park City, Pct. 17	49	0
0410 Oak Park City, Pct. 18	12	0
0411 Oak Park City, Pct. 19	56	0
0413 Pleasant Ridge City Pct 1	95	0
0414 Pleasant Ridge City Pct 2	84	0
0484 Royal Oak City, Pct. 1	96	0
0485 Royal Oak City, Pct. 2	135	0
0514 Southfield City, Pct. 1	28	0
0515 Southfield City, Pct. 2	80	0
0516 Southfield City, Pct. 3	43	0
0517 Southfield City, Pct. 4	37	0
0518 Southfield City, Pct. 5	45	0
0519 Southfield City, Pct. 6	33	0
0520 Southfield City, Pct. 7	33	0
0521 Southfield City, Pct. 8	20	0
0522 Southfield City, Pct. 9	24	0
0523 Southfield City, Pct. 10	31	0
0524 Southfield City, Pct. 11	45	0
0525 Southfield City, Pct. 12	18	0
0526 Southfield City, Pct. 13	23	0
0527 Southfield City, Pct. 14	19	0
052B Southfield City, Pct. 15	40	0
0529 Southfield City, Pct. 16	16	0
0530 Southfield City, Pct. 17	21	0
0531 Southfield City, Pct. 18	10	0
0532 Southfield City, Pct. 19	17	0
0533 Southfield City, Pct. 20	6	0
0534 Southfield City, Pct. 21	9	0
0535 Southfield City, Pct. 22	30	0
0536 Southfield City, Pct. 23	12	0
0537 Southfield City, Pct. 24	19	0
0538 Southfield City, Pct. 25	10	0
0539 Southfield City, Pct. 26	3	0
0540 Southfield City, Pct. 27	13	0
0541 Southfield City, Pct. 28	15	0
0542 Southfield City, Pct. 29	18	0
0543 Southfield City, Pct. 30	24	0
0544 Southfield City, Pct. 31	3	0
0545 Southfield City, Pct. 32	13	0

NAME HEADING CANVASS

AUGUST PRIMARY ELECTION
TUESDAY, AUGUST 5, 2008
OAKLAND COUNTY, MICHIGAN
REPUBLICAN PARTY

RUN DATE:08/15/08 04:00 PM

REPRESENTATIVE IN CONGRESS 12TH DISTRICT

Vote for not more than 1

(CONTINUED FROM PREVIOUS PAGE)	BCE	WRITE-IN
0546 Southfield City, Pct. 33	24	0
0547 Southfield City, Pct. 34	41	0
0548 Southfield City, Pct. 35	50	0
0549 Southfield City, Pct. 36	9	0
0550 Southfield City, Pct. 37	40	0
0551 Southfield City, Pct. 38	48	0
0552 Southfield City, Pct. 39	18	0
0553 Southfield City, Pct. 40	13	0
0554 Southfield City, Pct. 41	59	0
0555 Southfield City, Pct. 42	24	0
0556 Southfield City, Pct. 43	27	0
CANDIDATE TOTALS	4182	
CANDIDATE PERCENT	100.00	

NAME HEADING CANVASS

AUGUST PRIMARY ELECTION
TUESDAY, AUGUST 5, 2008
OAKLAND COUNTY, MICHIGAN
DEMOCRATIC PARTY

RUN DATE:08/15/08 04:01 PM

REPRESENTATIVE IN CONGRESS 12TH DISTRICT

Vote for not more than 1

	Sander Levin	WRITE-IN
0148 Royal Oak Twp, Pct. 1	257	0
0149 Royal Oak Twp, Pct. 2	200	0
0314 Ferndale City, Precinct 1	234	0
0315 Ferndale City, Precinct 2	364	0
0316 Ferndale City, Precinct 3	205	0
0317 Ferndale City, Precinct 4	325	0
0318 Ferndale City, Precinct 5	281	0
0319 Ferndale City, Precinct 6	124	0
0320 Ferndale City, Precinct 7	211	0
0321 Ferndale City, Precinct 8	214	0
0322 Ferndale City, Precinct 9	101	0
0331 Hazel Park City, Pct. 1	99	0
0332 Hazel Park City, Pct. 2	110	0
0333 Hazel Park City, Pct. 3	101	0
0334 Hazel Park City, Pct. 4	101	0
0335 Hazel Park City, Pct. 5	155	0
0336 Hazel Park City, Pct. 6	91	0
0337 Hazel Park City, Pct. 7	42	0
0338 Hazel Park City, Pct. 8	97	0
0339 Hazel Park City, Pct. 9	102	0
0341 Huntington Woods, Pct. 1	431	0
0342 Huntington Woods, Pct. 2	302	0
0343 Huntington Woods, Pct. 3	321	0
0344 Huntington Woods, Pct. 4	391	0
0345 Huntington Woods, Pct. 5	311	0
0349 Lathrup Vlg City, Pct. 1	362	0
0350 Lathrup Vlg City, Pct. 2	386	0
0352 Madison Heights, Pct. 1	143	0
0353 Madison Heights, Pct. 2	138	0
0354 Madison Heights, Pct. 3	111	0
0355 Madison Heights, Pct. 4	128	0
0356 Madison Heights, Pct. 5	166	0
0357 Madison Heights, Pct. 6	66	0
0358 Madison Heights, Pct. 7	43	0
0359 Madison Heights, Pct. 8	79	0
0360 Madison Heights, Pct. 9	144	0
0361 Madison Heights, Pct. 10	107	0
0362 Madison Heights, Pct. 11	145	0
0363 Madison Heights, Pct. 12	222	0
0364 Madison Heights, Pct. 13	230	0
0365 Madison Heights, Pct. 14	135	0
0366 Madison Heights, Pct. 15	117	0
0393 Oak Park City, Precinct 1	172	0
0394 Oak Park City, Precinct 2	88	0
0395 Oak Park City, Precinct 3	175	0
0396 Oak Park City, Precinct 4	295	0
0397 Oak Park City, Precinct 5	158	0
0398 Oak Park City, Precinct 6	113	0

NAME HEADING CANVASS

AUGUST PRIMARY ELECTION
TUESDAY, AUGUST 5, 2008
OAKLAND COUNTY, MICHIGAN
DEMOCRATIC PARTY

RUN DATE:08/15/08 04:01 PM

REPRESENTATIVE IN CONGRESS 12TH DISTRICT

Vote for not more than 1

(CONTINUED FROM PREVIOUS PAGE)	Sander Levin	WRITE-IN
0399 Oak Park City, Precinct 7	203	0
0400 Oak Park City, Precinct 8	255	0
0401 Oak Park City, Precinct 9	266	0
0402 Oak Park City, Pct. 10	96	0
0403 Oak Park City, Pct. 11	169	0
0404 Oak Park City, Pct. 12	181	0
0405 Oak Park City, Pct. 13	116	0
0406 Oak Park City, Pct. 14	150	0
0407 Oak Park City, Pct. 15	200	0
0408 Oak Park City, Pct. 16	117	0
0409 Oak Park City, Pct. 17	136	0
0410 Oak Park City, Pct. 18	92	0
0411 Oak Park City, Pct. 19	240	0
0413 Pleasant Ridge City Pct 1	275	0
0414 Pleasant Ridge City Pct 2	278	0
0484 Royal Oak City, Pct. 1	290	0
0485 Royal Oak City, Pct. 2	248	0
0514 Southfield City, Pct. 1	260	0
0515 Southfield City, Pct. 2	184	0
0516 Southfield City, Pct. 3	158	0
0517 Southfield City, Pct. 4	145	0
0518 Southfield City, Pct. 5	200	0
0519 Southfield City, Pct. 6	191	0
0520 Southfield City, Pct. 7	210	0
0521 Southfield City, Pct. 8	261	0
0522 Southfield City, Pct. 9	211	0
0523 Southfield City, Pct. 10	144	0
0524 Southfield City, Pct. 11	244	0
0525 Southfield City, Pct. 12	242	0
0526 Southfield City, Pct. 13	243	0
0527 Southfield City, Pct. 14	248	0
0528 Southfield City, Pct. 15	212	0
0529 Southfield City, Pct. 16	167	0
0530 Southfield City, Pct. 17	237	0
0531 Southfield City, Pct. 18	150	0
0532 Southfield City, Pct. 19	177	0
0533 Southfield City, Pct. 20	164	0
0534 Southfield City, Pct. 21	143	0
0535 Southfield City, Pct. 22	143	0
0536 Southfield City, Pct. 23	258	0
0537 Southfield City, Pct. 24	183	0
0538 Southfield City, Pct. 25	155	0
0539 Southfield City, Pct. 26	127	0
0540 Southfield City, Pct. 27	155	0
0541 Southfield City, Pct. 28	170	0
0542 Southfield City, Pct. 29	239	0
0543 Southfield City, Pct. 30	282	0
0544 Southfield City, Pct. 31	94	0
0545 Southfield City, Pct. 32	135	0

NAME HEADING CANVASS

AUGUST PRIMARY ELECTION
TUESDAY, AUGUST 5, 2008
OAKLAND COUNTY, MICHIGAN
DEMOCRATIC PARTY

RUN DATE:08/15/08 04:01 PM

REPRESENTATIVE IN CONGRESS 12TH DISTRICT

Vote for not more than 1

(CONTINUED FROM PREVIOUS PAGE)	SLaenvdier	WRITE-IN
0546 Southfield City, Pct. 33	254	0
0547 Southfield City, Pct. 34	291	0
0548 Southfield City, Pct. 35	272	0
0549 Southfield City, Pct. 36	136	0
0550 Southfield City, Pct. 37	177	0
0551 Southfield City, Pct. 38	194	0
0552 Southfield City, Pct. 39	112	0
0553 Southfield City, Pct. 40	96	0
0554 Southfield City, Pct. 41	156	0
0555 Southfield City, Pct. 42	110	0
0556 Southfield City, Pct. 43	106	0
CANDIDATE TOTALS	20241	
CANDIDATE PERCENT	100.00	

NAME HEADING CANVASS

AUGUST PRIMARY ELECTION
TUESDAY, AUGUST 5, 2008
OAKLAND COUNTY, MICHIGAN
REPUBLICAN PARTY

RUN DATE:08/15/08 04:02 PM

REPRESENTATIVE IN STATE LEGISLATURE 26TH DISTRICT

Vote for not more than 1

	JOEL ALLAN	CHRISTINE SEITZ	MGILL HAMEAN	WRITE-IN
0352 Madison Heights, Pct. 1	23	11	23	0
0353 Madison Heights, Pct. 2	20	17	30	0
0354 Madison Heights, Pct. 3	18	11	27	0
0355 Madison Heights, Pct. 4	17	11	26	0
0356 Madison Heights, Pct. 5	28	11	37	0
0357 Madison Heights, Pct. 6	6	5	10	0
0358 Madison Heights, Pct. 7	2	0	3	0
0359 Madison Heights, Pct. 8	18	10	18	0
0360 Madison Heights, Pct. 9	39	17	31	0
0361 Madison Heights, Pct. 10	27	18	20	0
0362 Madison Heights, Pct. 11	19	7	18	0
0363 Madison Heights, Pct. 12	27	24	56	0
0364 Madison Heights, Pct. 13	43	25	33	0
0365 Madison Heights, Pct. 14	25	15	23	0
0366 Madison Heights, Pct. 15	17	12	12	0
0484 Royal Oak City, Pct. 1	28	20	33	0
0485 Royal Oak City, Pct. 2	45	27	55	0
0486 Royal Oak City, Pct. 3	34	17	39	0
0487 Royal Oak City, Pct. 4	27	18	37	0
0488 Royal Oak City, Pct. 5	42	14	38	0
0489 Royal Oak City, Pct. 6	33	22	43	0
0490 Royal Oak City, Pct. 8	128	52	67	0
0491 Royal Oak City, Pct. 9	40	29	37	0
0492 Royal Oak City, Pct. 10	52	50	64	0
0493 Royal Oak City, Pct. 11	21	14	28	0
0494 Royal Oak City, Pct. 12	46	37	51	0
0495 Royal Oak City, Pct. 13	61	43	68	0
0496 Royal Oak City, Pct. 14	81	89	46	0
0497 Royal Oak City, Pct. 15	19	18	27	0
0498 Royal Oak City, Pct. 16	89	63	94	0
0499 Royal Oak City, Pct. 17	59	81	49	0
0500 Royal Oak City, Pct. 18	43	27	57	0
0501 Royal Oak City, Pct. 19	76	51	103	0
0502 Royal Oak City, Pct. 20	47	82	69	0
0503 Royal Oak City, Pct. 21	47	34	63	0
0504 Royal Oak City, Pct. 22	82	78	88	0
0505 Royal Oak City, Pct. 23	39	25	42	0
0506 Royal Oak City, Pct. 24	17	33	29	0
0507 Royal Oak City, Pct. 25	33	45	35	0
CANDIDATE TOTALS	1518	1163	1629	
CANDIDATE PERCENT	35.22	26.98	37.79	

NAME HEADING CANVASS

AUGUST PRIMARY ELECTION
TUESDAY, AUGUST 5, 2008
OAKLAND COUNTY, MICHIGAN
DEMOCRATIC PARTY

RUN DATE:08/15/08 04:03 PM

REPRESENTATIVE IN STATE LEGISLATURE 26TH DISTRICT

Vote for not more than 1

	MADDEN	WRITE-IN
0352 Madison Heights, Pct. 1	135	0
0353 Madison Heights, Pct. 2	131	0
0354 Madison Heights, Pct. 3	105	0
0355 Madison Heights, Pct. 4	127	0
0356 Madison Heights, Pct. 5	165	0
0357 Madison Heights, Pct. 6	61	0
0358 Madison Heights, Pct. 7	42	0
0359 Madison Heights, Pct. 8	83	0
0360 Madison Heights, Pct. 9	140	0
0361 Madison Heights, Pct. 10	103	0
0362 Madison Heights, Pct. 11	141	0
0363 Madison Heights, Pct. 12	229	0
0364 Madison Heights, Pct. 13	222	0
0365 Madison Heights, Pct. 14	135	0
0366 Madison Heights, Pct. 15	115	0
0484 Royal Oak City, Pct. 1	282	0
0485 Royal Oak City, Pct. 2	238	0
0486 Royal Oak City, Pct. 3	176	0
0487 Royal Oak City, Pct. 4	192	0
0488 Royal Oak City, Pct. 5	191	0
0489 Royal Oak City, Pct. 6	289	0
0490 Royal Oak City, Pct. 8	259	0
0491 Royal Oak City, Pct. 9	242	0
0492 Royal Oak City, Pct. 10	270	0
0493 Royal Oak City, Pct. 11	105	0
0494 Royal Oak City, Pct. 12	153	0
0495 Royal Oak City, Pct. 13	245	0
0496 Royal Oak City, Pct. 14	200	0
0497 Royal Oak City, Pct. 15	135	0
0498 Royal Oak City, Pct. 16	266	0
0499 Royal Oak City, Pct. 17	191	0
0500 Royal Oak City, Pct. 18	207	0
0501 Royal Oak City, Pct. 19	240	0
0502 Royal Oak City, Pct. 20	246	0
0503 Royal Oak City, Pct. 21	163	0
0504 Royal Oak City, Pct. 22	245	0
0505 Royal Oak City, Pct. 23	183	0
0506 Royal Oak City, Pct. 24	113	0
0507 Royal Oak City, Pct. 25	162	0
CANDIOATE TOTALS	6927	
CANDIDATE PERCENT	100.00	

NAME HEADING CANVASS

AUGUST PRIMARY ELECTION
TUESDAY, AUGUST 5, 2008
OAKLAND COUNTY, MICHIGAN
REPUBLICAN PARTY

RUN DATE:08/18/08 09:53 AM

REPRESENTATIVE IN STATE LEGISLATURE 27TH DISTRICT

Vote for not more than 1

	NJS o.r r. mO ac nh DM ai el vc is io kd ia .I N
0251 Berkley City, Precinct 1	144 0 0
0252 Berkley City, Precinct 2	92 0 0
0253 Berkley City, Precinct 3	132 0 0
0254 Berkley City, Precinct 4	90 0 0
0255 Berkley City, Precinct 5	76 0 0
0256 Berkley City, Precinct 6	81 0 0
0314 Ferndale City, Precinct 1	41 0 0
0315 Ferndale City, Precinct 2	70 0 0
0316 Ferndale City, Precinct 3	49 0 0
0317 Ferndale City, Precinct 4	32 0 0
0318 Ferndale City, Precinct 5	34 0 0
0319 Ferndale City, Precinct 6	13 0 0
0320 Ferndale City, Precinct 7	29 0 0
0321 Ferndale City, Precinct 8	40 0 0
0322 Ferndale City, Precinct 9	20 0 0
0331 Hazel Park City, Pct. 1	31 0 0
0332 Hazel Park City, Pct. 2	18 0 0
0333 Hazel Park City, Pct. 3	24 0 0
0334 Hazel Park City, Pct. 4	18 0 0
0335 Hazel Park City, Pct. 5	24 0 0
0336 Hazel Park City, Pct. 6	27 0 0
0337 Hazel Park City, Pct. 7	1 0 0
0338 Hazel Park City, Pct. 8	20 0 0
0339 Hazel Park City, Pct. 9	18 0 0
0341 Huntington Woods, Pct. 1	28 0 0
0342 Huntington Woods, Pct. 2	37 0 0
0343 Huntington Woods, Pct. 3	45 0 0
0344 Huntington Woods, Pct. 4	20 0 0
0345 Huntington Woods, Pct. 5	37 0 0
0393 Oak Park City, Precinct 1	25 0 0
0394 Oak Park City, Precinct 2	7 0 0
0395 Oak Park City, Precinct 3	12 0 0
0396 Oak Park City, Precinct 4	6 0 0
0397 Oak Park City, Precinct 5	24 0 0
0398 Oak Park City, Precinct 6	23 0 0
0399 Oak Park City, Precinct 7	6 0 0
0400 Oak Park City, Precinct 8	9 0 0
0402 Oak Park City, Pct. 10	5 0 0
0403 Oak Park City, Pct. 11	14 0 0
0404 Oak Park City, Pct. 12	4 0 0
0405 Oak Park City, Pct. 13	9 0 0
0406 Oak Park City, Pct. 14	0 0 0
0407 Oak Park City, Pct. 15	14 0 0
0409 Oak Park City, Pct. 17	29 0 0

NAME HEADING CANVASS

AUGUST PRIMARY ELECTION
TUESDAY, AUGUST 5, 2008
OAKLAND COUNTY, MICHIGAN
REPUBLICAN PARTY

RUN DATE:08/18/08 09:53 AM

REPRESENTATIVE IN STATE LEGISLATURE 27TH DISTRICT

Vote for not more than 1

	NJS o.r r. mO ac nh DM ai vc io dl a	W R I T E . I N
(CONTINUED FROM PREVIOUS PAGE)		
0410 Dak Park City, Pct. 18	14	0	0
0411 Oak Park City, Pct. 19	34	0	0
0413 Pleasant Ridge City Pct 1	63	0	0
0414 Pleasant Ridge City Pct 2	34	0	0
CANDIDATE TOTALS	1623		
CANDIDATE PERCENT	100.00		

NAME HEADING CANVASS

AUGUST PRIMARY ELECTION
TUESDAY, AUGUST 5, 2008
OAKLAND COUNTY, MICHIGAN
DEMOCRATIC PARTY

RUN DATE:08/15/08 04:04 PM

REPRESENTATIVE IN STATE LEGISLATURE 27TH DISTRICT

Vote for not more than 1

	Chandler Leasy	Andy Cureaux	Eloi Logan	Mark Richardson	Kevin Weeden	WRITE-IN
0251 Berkley City, Precinct 1	25	27	162	85	23	0
0252 Berkley City, Precinct 2	10	40	154	115	10	0
0253 Berkley City, Precinct 3	10	17	185	120	40	0
0254 Berkley City, Precinct 4	13	13	120	101	17	0
0255 Berkley City, Precinct 5	14	14	82	90	17	0
0256 Berkley City, Precinct 6	20	27	132	81	12	0
0314 Ferndale City, Precinct 1	15	30	118	29	16	0
0315 Ferndale City, Precinct 2	11	19	236	78	19	0
0316 Ferndale City, Precinct 3	7	52	97	37	9	0
0317 Ferndale City, Precinct 4	17	36	153	67	38	0
0318 Ferndale City, Precinct 5	17	22	158	35	23	0
0319 Ferndale City, Precinct 6	9	13	64	18	5	0
0320 Ferndale City, Precinct 7	6	21	118	33	7	0
0321 Ferndale City, Precinct 8	23	37	85	59	8	0
0322 Ferndale City, Precinct 9	8	18	35	16	9	0
0331 Hazel Park City, Pct. 1	2	60	24	6	6	0
0332 Hazel Park City, Pct. 2	1	63	32	13	6	0
0333 Hazel Park City, Pct. 3	2	66	24	6	16	0
0334 Hazel Park City, Pct. 4	7	60	23	22	3	0
0335 Hazel Park City, Pct. 5	6	120	31	11	11	0
0336 Hazel Park City, Pct. 6	6	42	21	7	25	0
0337 Hazel Park City, Pct. 7	2	25	9	4	4	0
0338 Hazel Park City, Pct. 8	4	49	22	9	20	0
0339 Hazel Park City, Pct. 9	3	61	23	9	12	0
0341 Huntington Woods, Pct. 1	6	15	377	28	2	0
0342 Huntington Woods, Pct. 2	10	16	206	75	1	0
0343 Huntington Woods, Pct. 3	11	21	231	48	4	0
0344 Huntington Woods, Pct. 4	7	10	312	45	4	0
0345 Huntington Woods, Pct. 5	9	13	230	55	3	0
0393 Oak Park City, Precinct 1	11	5	129	15	1	0
0394 Oak Park City, Precinct 2	8	2	53	17	3	0
0395 Oak Park City, Precinct 3	10	2	115	18	2	0
0396 Oak Park City, Precinct 4	19	10	168	48	24	0
0397 Oak Park City, Precinct 5	8	11	65	31	35	0
0398 Oak Park City, Precinct 6	11	33	39	19	10	0
0399 Oak Park City, Precinct 7	34	8	99	40	4	0
0400 Oak Park City, Precinct 8	28	20	135	32	13	0
0402 Oak Park City, Pct. 10	16	4	52	15	4	0
0403 Oak Park City, Pct. 11	14	13	84	26	29	0
0404 Oak Park City, Pct. 12	32	6	80	26	10	0
0405 Oak Park City, Pct. 13	21	8	56	11	15	0
0406 Oak Park City, Pct. 14	16	18	70	26	4	0
0407 Oak Park City, Pct. 15	8	27	118	29	4	0
0409 Oak Park City, Pct. 17	8	20	60	30	11	0
0410 Oak Park City, Pct. 18	10	4	54	17	10	0
0411 Oak Park City, Pct. 19	13	32	151	19	2	0

NAME HEADING CANVASS

AUGUST PRIMARY ELECTION
TUESDAY, AUGUST 5, 2008
OAKLAND COUNTY, MICHIGAN
DEMOCRATIC PARTY

RUN DATE:08/15/08 04:04 PM

REPRESENTATIVE IN STATE LEGISLATURE 27TH DISTRICT

Vote for not more than 1

(CONTINUED FROM PREVIOUS PAGE)	Charles Fandyu	Alexander Clark	Marc Loiacono	Richard Kaplan	Wendy Weiss	WRITE-IN
0413 Pleasant Ridge City Pct 1	9	31	159	34	11	0
0414 Pleasant Ridge City Pct 2	11	21	154	45	17	0
CANDIDATE TOTALS	568	1282	5305	1800	579	
CANDIDATE PERCENT	5.95	13.44	55.64	18.87	6.07	

NAME HEADING CANVASS

AUGUST PRIMARY ELECTION
TUESDAY, AUGUST 5, 2008
OAKLAND COUNTY, MICHIGAN
REPUBLICAN PARTY

RUN DATE:08/15/08 04:07 PM

REPRESENTATIVE IN STATE LEGISLATURE 29TH DISTRICT

Vote for not more than 1

	SESCOTT	WRIT-IN
0241 Auburn Hills City, Pct. 1	64	0
0242 Auburn Hills City, Pct. 2	67	0
0243 Auburn Hills City, Pct. 3	62	0
0244 Auburn Hills City, Pct. 4	53	0
0245 Auburn Hills City, Pct. 5	101	0
0246 Auburn Hills City, Pct. 6	256	0
0247 Auburn Hills City, Pct. 7	84	0
0248 Auburn Hills City, Pct. 8	48	0
0249 Auburn Hills City, Pct. 9	56	0
0416 Pontiac City, Pct. 1	3	0
0417 Pontiac City, Pct. 2	2	0
0418 Pontiac City, Pct. 3	9	0
0419 Pontiac City, Pct. 4	13	0
0420 Pontiac City, Pct. 5	39	0
0421 Pontiac City, Pct. 6	48	0
0422 Pontiac City, Pct. 7	18	0
0423 Pontiac City, Pct. 8	25	0
0424 Pontiac City, Pct. 9	4	0
0425 Pontiac City, Pct. 10	12	0
0426 Pontiac City, Pct. 11	39	0
0427 Pontiac City, Pct. 12	18	0
0428 Pontiac City, Pct. 13	21	0
0429 Pontiac City, Pct. 14	36	0
0430 Pontiac City, Pct. 15	32	0
0431 Pontiac City, Pct. 16	18	0
0432 Pontiac City, Pct. 17	34	0
0433 Pontiac City, Pct. 18	11	0
0434 Pontiac City, Pct. 19	18	0
0435 Pontiac City, Pct. 20	2	0
0436 Pontiac City, Pct. 21	20	0
0437 Pontiac City, Pct. 22	13	0
0438 Pontiac City, Pct. 23	3	0
0439 Pontiac City, Pct. 24	6	0
0440 Pontiac City, Pct. 25	15	0
0441 Pontiac City, Pct. 26	2	0
0442 Pontiac City, Pct. 27	2	0
0443 Pontiac City, Pct. 28	9	0
CANDIDATE TOTALS	1263	
CANDIDATE PERCENT	100.00	

NAME HEADING CANVASS

AUGUST PRIMARY ELECTION
TUESDAY, AUGUST 5, 2008
OAKLAND COUNTY, MICHIGAN
DEMOCRATIC PARTY

RUN DATE:08/15/08 04:10 PM

REPRESENTATIVE IN STATE LEGISLATURE 29TH DISTRICT

Vote for not more than 1

	KEITH WOODMAN	FRANK TIMMERMAN	WILLIAM TIMMERMAN	WRITE-IN
0241 Auburn Hills City, Pct. 1	5	6	84	0
0242 Auburn Hills City, Pct. 2	10	16	104	0
0243 Auburn Hills City, Pct. 3	5	15	84	0
0244 Auburn Hills City, Pct. 4	11	16	86	0
0245 Auburn Hills City, Pct. 5	5	8	112	0
0246 Auburn Hills City, Pct. 6	5	19	119	0
0247 Auburn Hills City, Pct. 7	31	13	187	0
0248 Auburn Hills City, Pct. 8	13	11	102	0
0249 Auburn Hills City, Pct. 9	6	13	50	0
0416 Pontiac City, Pct. 1	78	5	234	0
0417 Pontiac City, Pct. 2	102	14	230	0
0418 Pontiac City, Pct. 3	74	10	137	0
0419 Pontiac City, Pct. 4	66	12	164	0
0420 Pontiac City, Pct. 5	11	21	61	0
0421 Pontiac City, Pct. 6	59	37	194	0
0422 Pontiac City, Pct. 7	50	18	117	0
0423 Pontiac City, Pct. 8	93	13	141	0
0424 Pontiac City, Pct. 9	3	3	13	0
0425 Pontiac City, Pct. 10	15	7	27	0
0426 Pontiac City, Pct. 11	20	15	101	0
0427 Pontiac City, Pct. 12	10	1	32	0
0428 Pontiac City, Pct. 13	19	6	72	0
0429 Pontiac City, Pct. 14	38	17	146	0
0430 Pontiac City, Pct. 15	9	6	88	0
0431 Pontiac City, Pct. 16	18	3	60	0
0432 Pontiac City, Pct. 17	39	18	154	0
0433 Pontiac City, Pct. 18	28	13	85	0
0434 Pontiac City, Pct. 19	39	9	122	0
0435 Pontiac City, Pct. 20	81	10	185	0
0436 Pontiac City, Pct. 21	27	13	90	0
0437 Pontiac City, Pct. 22	32	4	60	0
0438 Pontiac City, Pct. 23	3	0	6	0
0439 Pontiac City, Pct. 24	58	9	165	0
0440 Pontiac City, Pct. 25	100	12	182	0
0441 Pontiac City, Pct. 26	38	2	73	0
0442 Pontiac City, Pct. 27	54	12	129	0
0443 Pontiac City, Pct. 28	59	13	127	0
CANDIDATE TOTALS	1314	420	4123	
CANDIDATE PERCENT	22.43	7.17	70.39	

NAME HEADING CANVASS

AUGUST PRIMARY ELECTION
TUESDAY, AUGUST 5, 2008
OAKLAND COUNTY, MICHIGAN
REPUBLICAN PARTY

RUN DATE:08/15/08 04:09 PM

REPRESENTATIVE IN STATE LEGISLATURE 35TH DISTRICT

Vote for not more than 1

	W R K K I a o T t p E i p - e i I n N
0148 Royal Oak Twp. Pct. 1	0 0
0149 Royal Oak Twp. Pct. 2	1 0
0349 Lathrup Vlg City. Pct. 1	119 0
0350 Lathrup Vlg City. Pct. 2	69 0
0401 Oak Park City. Precinct 9	10 0
0408 Oak Park City. Pct. 16	5 0
0514 Southfield City. Pct. 1	28 0
0515 Southfield City. Pct. 2	79 0
0516 Southfield City. Pct. 3	45 0
0517 Southfield City. Pct. 4	36 0
0518 Southfield City. Pct. 5	46 0
0519 Southfield City. Pct. 6	35 0
0520 Southfield City. Pct. 7	33 0
0521 Southfield City. Pct. 8	21 0
0522 Southfield City. Pct. 9	24 0
0523 Southfield City. Pct. 10	29 0
0524 Southfield City. Pct. 11	47 0
0525 Southfield City. Pct. 12	17 0
0526 Southfield City. Pct. 13	23 0
0527 Southfield City. Pct. 14	19 0
0528 Southfield City. Pct. 15	38 0
0529 Southfield City. Pct. 16	17 0
0530 Southfield City. Pct. 17	22 0
0531 Southfield City. Pct. 18	10 0
0532 Southfield City. Pct. 19	17 0
0533 Southfield City. Pct. 20	6 0
0534 Southfield City. Pct. 21	9 0
0535 Southfield City. Pct. 22	30 0
0536 Southfield City. Pct. 23	12 0
0537 Southfield City. Pct. 24	20 0
0538 Southfield City. Pct. 25	9 0
0539 Southfield City. Pct. 26	3 0
0540 Southfield City. Pct. 27	12 0
0541 Southfield City. Pct. 28	17 0
0542 Southfield City. Pct. 29	19 0
0543 Southfield City. Pct. 30	24 0
0544 Southfield City. Pct. 31	3 0
0545 Southfield City. Pct. 32	14 0
0546 Southfield City. Pct. 33	27 0
0547 Southfield City. Pct. 34	41 0
0548 Southfield City. Pct. 35	50 0
0549 Southfield City. Pct. 36	9 0
0550 Southfield City. Pct. 37	40 0
0551 Southfield City. Pct. 38	48 0
0552 Southfield City. Pct. 39	17 0
0553 Southfield City. Pct. 40	13 0
0554 Southfield City. Pct. 41	61 0
0555 Southfield City. Pct. 42	20 0

NAME HEADING CANVASS

AUGUST PRIMARY ELECTION
TUESDAY, AUGUST 5, 2008
OAKLAND COUNTY, MICHIGAN
REPUBLICAN PARTY

RUN DATE:08/15/08 04:09 PM

REPRESENTATIVE IN STATE LEGISLATURE 35TH OISTRICT

Vote for not more than 1

	Kathleen Wright	Kathleen Wright
(CONTINUED FROM PREVIOUS PAGE)		
0556 Southfield City, Pct. 43	26	0
CANDIDATE TOTALS	1320	
CANDIDATE PERCENT	100.00	

NAME HEADING CANVASS

AUGUST PRIMARY ELECTION
TUESDAY, AUGUST 5, 2008
DAKLAND COUNTY, MICHIGAN
DEMOCRATIC PARTY

RUN DATE:08/15/08 04:11 PM

REPRESENTATIVE IN STATE LEGISLATURE 35TH DISTRICT

Vote for not more than 1

	VG irnegeonty	FSahieth	JSSe.wf	WRIT finkin	E-IN
0148 Royal Oak Twp, Pct. 1	61	201	8	0
0149 Royal Oak Twp, Pct. 2	56	142	6	0
0349 Lathrup Vlg City, Pct. 1	202	101	22	0
0350 Lathrup Vlg City, Pct. 2	239	98	24	0
0401 Oak Park City, Precinct 9	123	118	14	0
0408 Oak Park City, Pct. 16	50	51	7	0
0514 Southfield City, Pct. 1	183	49	16	0
0515 Southfield City, Pct. 2	108	29	17	0
0516 Southfield City, Pct. 3	86	37	17	0
0517 Southfield City, Pct. 4	72	47	7	0
0518 Southfield City, Pct. 5	94	68	6	0
0519 Southfield City, Pct. 6	127	36	11	0
0520 Southfield City, Pct. 7	147	38	13	0
0521 Southfield City, Pct. 8	164	66	9	0
0522 Southfield City, Pct. 9	134	63	13	0
0523 Southfield City, Pct. 10	70	51	10	0
0524 Southfield City, Pct. 11	125	80	16	0
0525 Southfield City, Pct. 12	128	63	12	0
0526 Southfield City, Pct. 13	140	77	6	0
0527 Southfield City, Pct. 14	131	73	15	0
0528 Southfield City, Pct. 15	101	47	33	0
0529 Southfield City, Pct. 16	88	52	9	0
0530 Southfield City, Pct. 17	138	72	7	0
0531 Southfield City, Pct. 18	84	47	13	0
0532 Southfield City, Pct. 19	102	52	10	0
0533 Southfield City, Pct. 20	94	48	8	0
0534 Southfield City, Pct. 21	87	42	10	0
0535 Southfield City, Pct. 22	61	62	6	0
0536 Southfield City, Pct. 23	172	63	7	0
0537 Southfield City, Pct. 24	113	62	7	0
0538 Southfield City, Pct. 25	85	53	5	0
0539 Southfield City, Pct. 26	61	42	3	0
0540 Southfield City, Pct. 27	47	58	14	0
0541 Southfield City, Pct. 28	76	62	6	0
0542 Southfield City, Pct. 29	145	60	15	0
0543 Southfield City, Pct. 30	146	78	18	0
0544 Southfield City, Pct. 31	45	30	9	0
0545 Southfield City, Pct. 32	82	34	5	0
0546 Southfield City, Pct. 33	156	46	20	0
0547 Southfield City, Pct. 34	185	79	5	0
0548 Southfield City, Pct. 35	138	78	23	0
0549 Southfield City, Pct. 36	72	45	9	0
0550 Southfield City, Pct. 37	124	39	4	0
0551 Southfield City, Pct. 38	112	50	16	0
0552 Southfield City, Pct. 39	52	40	6	0
0553 Southfield City, Pct. 40	52	32	5	0
0554 Southfield City, Pct. 41	72	57	10	0
0555 Southfield City, Pct. 42	54	46	3	0

NAME HEADING CANVASS

AUGUST PRIMARY ELECTION
TUESDAY, AUGUST 5, 2008
OAKLAND COUNTY, MICHIGAN
DEMOCRATIC PARTY

RUN DATE:08/15/08 04:11 PM

REPRESENTATIVE IN STATE LEGISLATURE 35TH DISTRICT

Vote for not more than 1

(CONTINUED FROM PREVIOUS PAGE)	Vincent Gregory	Sahie Tpheo	JSS Jeffery	Wrk Ir. Ein	TEIN
0556 Southfield City, Pct. 43	43	40	3	0	
CANDIDATE TOTALS	5227	3004	538		
CANDIDATE PERCENT	59.60	34.25	6.13		

NAME HEADING CANVASS

AUGUST PRIMARY ELECTION
TUESDAY, AUGUST 5, 2008
OAKLAND COUNTY, MICHIGAN
REPUBLICAN PARTY

RUN DATE:08/15/08 04:12 PM

REPRESENTATIVE IN STATE LEGISLATURE 37TH DISTRICT

Vote for not more than 1

	RL ie cr hn ae rr d	MAP i.e c t h e a r e s l	PW ae ul ld a y	WRITE-IN
0279 Farmington City, Pct. 1	73	24	152	0
0280 Farmington City, Pct. 2	80	36	130	0
0281 Farmington City, Pct. 3	59	27	141	0
0282 Farmington City, Pct. 4	54	22	93	0
0283 Farmington City, Pct. 5	54	18	166	0
0284 Farmington City, Pct. 6	50	32	133	0
0286 Farmington Hills, Pct. 1	82	20	54	0
0287 Farmington Hills, Pct. 2	101	34	96	0
0288 Farmington Hills, Pct. 3	95	27	138	0
0289 Farmington Hills, Pct. 4	84	53	103	0
0290 Farmington Hills, Pct. 5	34	23	44	0
0291 Farmington Hills, Pct. 6	11	14	20	0
0292 Farmington Hills, Pct. 7	92	44	130	0
0293 Farmington Hills, Pct. 8	93	28	95	0
0294 Farmington Hills, Pct. 9	168	39	142	0
0295 Farmington Hills, Pct. 10	116	37	188	0
0296 Farmington Hills, Pct. 11	61	33	82	0
0297 Farmington Hills, Pct. 12	48	31	93	0
0298 Farmington Hills, Pct. 13	73	36	140	0
0299 Farmington Hills, Pct. 14	221	28	177	0
0300 Farmington Hills, Pct. 15	55	26	106	0
0301 Farmington Hills, Pct. 16	122	53	219	0
0302 Farmington Hills, Pct. 17	27	15	33	0
0303 Farmington Hills, Pct. 18	54	36	76	0
0304 Farmington Hills, Pct. 19	79	28	106	0
0305 Farmington Hills, Pct. 20	54	39	93	0
0306 Farmington Hills, Pct. 21	58	34	137	0
0307 Farmington Hills, Pct. 22	30	21	136	0
0308 Farmington Hills, Pct. 23	81	30	145	0
0309 Farmington Hills, Pct. 24	104	49	208	0
0310 Farmington Hills, Pct. 25	76	53	115	0
0311 Farmington Hills, Pct. 26	46	34	117	0
0312 Farmington Hills, Pct. 27	27	24	66	0
CANDIDATE TOTALS	2462	1048	3874	
CANDIDATE PERCENT	33.34	14.19	52.46	

NAME HEADING CANVASS

AUGUST PRIMARY ELECTION
TUESDAY, AUGUST 5, 2008
OAKLAND COUNTY, MICHIGAN
DEMOCRATIC PARTY

RUN DATE:08/15/08 04:13 PM

REPRESENTATIVE IN STATE LEGISLATURE 37TH DISTRICT

Vote for not more than 1

	VBallot	WRITE-IN
0279 Farmington City, Pct. 1	186	0
0280 Farmington City, Pct. 2	222	0
0281 Farmington City, Pct. 3	173	0
0282 Farmington City, Pct. 4	153	0
0283 Farmington City, Pct. 5	157	0
0284 Farmington City, Pct. 6	141	0
0286 Farmington Hills, Pct. 1	365	0
0287 Farmington Hills, Pct. 2	329	0
0288 Farmington Hills, Pct. 3	449	0
0289 Farmington Hills, Pct. 4	392	0
0290 Farmington Hills, Pct. 5	161	0
0291 Farmington Hills, Pct. 6	79	0
0292 Farmington Hills, Pct. 7	222	0
0293 Farmington Hills, Pct. 8	200	0
0294 Farmington Hills, Pct. 9	269	0
0295 Farmington Hills, Pct. 10	287	0
0296 Farmington Hills, Pct. 11	272	0
0297 Farmington Hills, Pct. 12	270	0
0298 Farmington Hills, Pct. 13	237	0
0299 Farmington Hills, Pct. 14	236	0
0300 Farmington Hills, Pct. 15	117	0
0301 Farmington Hills, Pct. 16	245	0
0302 Farmington Hills, Pct. 17	153	0
0303 Farmington Hills, Pct. 18	139	0
0304 Farmington Hills, Pct. 19	333	0
0305 Farmington Hills, Pct. 20	248	0
0306 Farmington Hills, Pct. 21	207	0
0307 Farmington Hills, Pct. 22	101	0
0308 Farmington Hills, Pct. 23	118	0
0309 Farmington Hills, Pct. 24	228	0
0310 Farmington Hills, Pct. 25	265	0
0311 Farmington Hills, Pct. 26	159	0
0312 Farmington Hills, Pct. 27	147	0
CANDIDATE TOTALS	7260	
CANDIDATE PERCENT	100.00	

NAME HEADING CANVASS

AUGUST PRIMARY ELECTION
TUESDAY, AUGUST 5, 2008
OAKLAND COUNTY, MICHIGAN
REPUBLICAN PARTY

RUN DATE:08/15/D8 04:36 PM

REPRESENTATIVE IN STATE LEGISLATURE 38TH DISTRICT

Vote for not more than 1

	HDC Hurgaw	DC Douryof	CPM Chartsgrap	SV Staelver	WRITE-IN
0096 Lyon Township, Precinct 1	106	174	41	26	0
0097 Lyon Township, Precinct 2	81	101	44	20	0
0098 Lyon Township, Precinct 3	85	161	37	18	0
0099 Lyon Township, Precinct 4	162	164	39	47	0
0110 Novi Township, Precinct 1	19	0	3	0	0
0368 Northville City, Pct. 2	181	24	58	27	0
0370 Novi City, Precinct 1	176	17	29	14	0
0371 Novi City, Precinct 2	178	16	32	32	0
0372 Novi City, Precinct 3	138	13	17	10	0
0373 Novi City, Precinct 4	135	10	22	13	0
0374 Novi City, Precinct 5	72	3	15	4	0
0375 Novi City, Precinct 6	158	4	16	25	0
0376 Novi City, Precinct 7	99	12	22	10	0
0377 Novi City, Precinct 8	54	10	34	19	0
0378 Novi City, Precinct 9	110	35	47	23	0
0379 Novi City, Precinct 10	125	24	37	37	0
0380 Novi City, Precinct 11	50	16	10	8	0
0381 Novi City, Precinct 12	21	5	12	10	0
0382 Novi City, Precinct 13	30	9	10	3	0
0383 Novi City, Precinct 14	113	10	16	7	0
0384 Novi City, Precinct 15	179	13	10	12	0
0385 Novi City, Precinct 16	202	23	15	10	0
0386 Novi City, Precinct 17	136	17	20	26	0
0387 Novi City, Precinct 18	155	34	24	40	0
0388 Novi City, Precinct 19	37	4	5	7	0
0389 Novi City, Precinct 20	133	20	14	15	0
0390 Novi City, Precinct 21	75	21	12	10	0
0509 South Lyon City, Pct. 1	116	86	31	11	0
0510 South Lyon City, Pct. 2	35	61	8	5	0
0511 South Lyon City, Pct. 3	57	79	7	5	0
0512 South Lyon City, Pct. 4	21	19	15	3	0
0593 Walled Lake City, Pct. 1	69	14	30	22	0
0594 Walled Lake City, Pct. 2	68	18	47	26	0
0596 Wixom City, Pct. 1	114	24	29	20	0
0597 Wixom City, Pct. 2	95	18	13	10	0
0598 Wixom City, Pct. 3	36	13	9	10	0
0599 Wixom City, Pct. 4	103	36	23	12	0
CANDIDATE TOTALS	3724	1308	853	597	
CANDIDATE PERCENT	57.45	20.17	13.15	9.21	

NAME HEADING CANVASS

AUGUST PRIMARY ELECTION
TUESDAY, AUGUST 5, 2008
OAKLAND COUNTY, MICHIGAN
DEMOCRATIC PARTY

RUN DATE:08/15/08 04:15 PM

REPRESENTATIVE IN STATE LEGISLATURE 38TH DISTRICT

Vote for not more than 1

	Chuck Tindall	WRITE-IN
D096 Lyon Township, Precinct 1	65	0
0097 Lyon Township, Precinct 2	56	0
0098 Lyon Township, Precinct 3	71	0
0099 Lyon Township, Precinct 4	67	0
0110 Novi Township, Precinct 1	13	0
0368 Northville City, Pct. 2	159	0
0370 Novi City, Precinct 1	94	0
0371 Novi City, Precinct 2	100	0
0372 Novi City, Precinct 3	110	0
0373 Novi City, Precinct 4	133	0
0374 Novi City, Precinct 5	45	0
0375 Novi City, Precinct 6	120	0
0376 Novi City, Precinct 7	83	0
0377 Novi City, Precinct 8	71	0
0378 Novi City, Precinct 9	154	0
0379 Novi City, Precinct 10	90	0
0380 Novi City, Precinct 11	68	0
0381 Novi City, Precinct 12	65	0
0382 Novi City, Precinct 13	46	0
0383 Novi City, Precinct 14	53	0
0384 Novi City, Precinct 15	89	0
0385 Novi City, Precinct 16	71	0
0386 Novi City, Precinct 17	63	0
0387 Novi City, Precinct 18	98	0
0388 Novi City, Precinct 19	26	0
0389 Novi City, Precinct 20	47	0
0390 Novi City, Precinct 21	61	0
0509 South Lyon City, Pct. 1	180	0
0510 South Lyon City, Pct. 2	44	0
0511 South Lyon City, Pct. 3	69	0
0512 South Lyon City, Pct. 4	37	0
0593 Walled Lake City, Pct. 1	118	0
0594 Walled Lake City, Pct. 2	156	0
0596 Wixom City, Pct. 1	78	0
0597 Wixom City, Pct. 2	59	0
0598 Wixom City, Pct. 3	66	0
0599 Wixom City, Pct. 4	70	0
CANDIDATE TOTALS	2995	
CANDIDATE PERCENT	100.00	

NAME HEADING CANVASS

AUGUST PRIMARY ELECTION
TUESDAY, AUGUST 5, 2008
OAKLAND COUNTY, MICHIGAN
REPUBLICAN PARTY

RUN DATE:08/15/08 04:13 PM

REPRESENTATIVE IN STATE LEGISLATURE 39TH DISTRICT

Vote for not more than 1

	Carey Donaldson	Dr. Ellis Jacobs	Amy Ott	Dave Wilkinson	WRITE-IN
0D45 Commerce Township, Pct. 1	20	18	95	51	0
0046 Commerce Township, Pct. 2	8	11	121	61	0
0047 Commerce Township, Pct. 3	13	46	139	71	0
0048 Commerce Township, Pct. 4	17	19	71	84	0
0049 Commerce Township, Pct. 5	17	12	180	80	0
0050 Commerce Township, Pct. 6	21	15	92	45	0
0051 Commerce Township, Pct. 7	22	18	188	101	0
0052 Commerce Township, Pct. 8	35	30	114	71	0
0053 Commerce Township, Pct. 9	15	26	95	76	0
0054 Commerce Township, Pct 10	16	10	102	39	0
0055 Commerce Township, Pct 11	12	12	83	43	0
0056 Commerce Township, Pct 12	7	9	73	47	0
0057 Commerce Township, Pct 13	15	7	133	67	0
0058 Commerce Township, Pct 14	5	16	37	31	0
0059 Commerce Township, Pct 15	39	23	91	54	0
0200 W. 8loomfield Twp, Pct. 1	15	8	59	96	0
0201 W. 8loomfield Twp, Pct 2	11	6	63	48	0
0202 W. 8loomfield Twp, Pct 3	9	8	75	39	0
0203 W. Bloomfield Twp, Pct 4	10	7	31	18	0
0205 W. Bloomfield Twp, Pct 6	13	5	60	52	0
0206 W. Bloomfield Twp, Pct 7	11	5	53	46	0
0208 W. Bloomfield Twp, Pct 9	12	6	69	62	0
0209 W. Bloomfield Twp, Pct 10	16	12	87	80	0
0210 W. Bloomfield Twp, Pct 11	8	3	39	70	0
0211 W. Bloomfield Twp, Pct 12	11	4	48	21	0
0212 W. Bloomfield Twp, Pct 13	12	12	104	98	0
0214 W. 8loomfield Twp, Pct 15	12	11	95	68	0
0215 W. Bloomfield Twp, Pct 16	11	6	79	40	0
0216 W. Bloomfield Twp, Pct 17	8	15	51	78	0
0217 W. Bloomfield Twp, Pct 18	12	10	113	47	0
021B W. Bloomfield Twp, Pct 19	14	13	85	52	0
0219 W. Bloomfield Twp, Pct 20	11	9	46	28	0
0220 W. Bloomfield Twp, Pct 21	5	6	21	25	0
0221 W. Bloomfield Twp, Pct 22	13	13	69	46	0
0222 W. Bloomfield Twp, Pct 23	11	6	74	32	0
0223 W. Bloomfield Twp, Pct 24	6	7	32	24	0
0225 W. Bloomfield Twp, Pct 26	10	5	37	26	0
CANDIDATE TOTALS	503	449	3004	2017	
CANDIDATE PERCENT	8.42	7.51	50.29	33.76	

NAME HEADING CANVASS

AUGUST PRIMARY ELECTION
TUESDAY, AUGUST 5, 2008
OAKLAND COUNTY, MICHIGAN
DEMOCRATIC PARTY

RUN DATE:08/15/08 04:18 PM

REPRESENTATIVE IN STATE LEGISLATURE 39TH DISTRICT

Vote for not more than 1

	LIBRA WANN	JOHN KOUHARIK	WRITE-IN	TOTAL
0045 Commerce Township, Pct. 1	58	21	0	79
0046 Commerce Township, Pct. 2	79	16	0	95
0047 Commerce Township, Pct. 3	135	103	0	238
0048 Commerce Township, Pct. 4	63	40	0	103
0049 Commerce Township, Pct. 5	77	27	0	104
0050 Commerce Township, Pct. 6	71	30	0	101
0051 Commerce Township, Pct. 7	41	16	0	57
0052 Commerce Township, Pct. 8	41	26	0	67
0053 Commerce Township, Pct. 9	61	24	0	85
0054 Commerce Township, Pct 10	61	31	0	92
0055 Commerce Township, Pct 11	70	33	0	103
0056 Commerce Township, Pct 12	50	20	0	70
0057 Commerce Township, Pct 13	51	19	0	70
0058 Commerce Township, Pct 14	48	19	0	67
0059 Commerce Township, Pct 15	59	19	0	78
0200 W. Bloomfield Twp, Pct. 1	211	209	0	420
0201 W. Bloomfield Twp, Pct 2	113	65	0	178
0202 W. Bloomfield Twp, Pct 3	61	49	0	110
0203 W. Bloomfield Twp, Pct 4	72	36	0	108
0205 W. Bloomfield Twp, Pct 6	90	65	0	155
0206 W. Bloomfield Twp, Pct 7	186	139	0	325
0208 W. Bloomfield Twp, Pct 9	175	109	0	284
0209 W. Bloomfield Twp, Pct 10	225	136	0	361
0210 W. Bloomfield Twp, Pct 11	176	133	0	309
0211 W. Bloomfield Twp, Pct 12	289	153	0	442
0212 W. Bloomfield Twp, Pct 13	208	142	0	350
0214 W. Bloomfield Twp, Pct 15	257	272	0	529
0215 W. Bloomfield Twp, Pct 16	71	72	0	143
0216 W. Bloomfield Twp, Pct 17	220	152	0	372
0217 W. Bloomfield Twp, Pct 18	109	110	0	219
0218 W. Bloomfield Twp, Pct 19	283	226	0	509
0219 W. Bloomfield Twp, Pct 20	175	149	0	324
0220 W. Bloomfield Twp, Pct 21	133	110	0	243
0221 W. Bloomfield Twp, Pct 22	187	232	0	419
0222 W. Bloomfield Twp, Pct 23	204	164	0	368
0223 W. Bloomfield Twp, Pct 24	109	104	0	213
0225 W. Bloomfield Twp, Pct 26	130	100	0	230
CANDIDATE TOTALS	4649	3371		8020
CANDIDATE PERCENT	57.96	42.03		

NAME HEADING CANVASS

AUGUST PRIMARY ELECTION
TUESDAY, AUGUST 5, 2008
OAKLAND COUNTY, MICHIGAN
REPUBLICAN PARTY

RUN DATE:08/15/08 04:17 PM

REPRESENTATIVE IN STATE LEGISLATURE 40TH DISTRICT

Vote for not more than 1

	A M K noe nze eeb trl t e e	C M ho us cs k	W R I T E - I N
0005 Bloomfield Twp, Pct. 1	41	146	0
0006 Bloomfield Twp, Pct. 2	27	89	0
0007 Bloomfield Twp, Pct. 3	35	145	0
0008 Bloomfield Twp, Pct. 4	42	126	0
0009 Bloomfield Twp, Pct. 5	33	118	0
0010 Bloomfield Twp, Pct. 6	59	195	0
0011 Bloomfield Twp, Pct. 7	17	78	0
0012 Bloomfield Twp, Pct. 8	71	322	0
0013 Bloomfield Twp, Pct. 9	53	242	0
0014 Bloomfield Twp, Pct. 10	42	174	0
0015 Bloomfield Twp, Pct. 11	57	178	0
0016 Bloomfield Twp, Pct. 12	31	94	0
0017 Bloomfield Twp, Pct. 13	40	167	0
0018 Bloomfield Twp, Pct. 14	47	192	0
0019 Bloomfield Twp, Pct. 15	30	108	0
0020 Bloomfield Twp, Pct. 16	25	104	0
0021 Bloomfield Twp, Pct. 17	10	61	0
0022 Bloomfield Twp, Pct. 1B	18	130	0
0023 Bloomfield Twp, Pct. 19	60	149	0
0024 Bloomfield Twp, Pct. 20	41	100	0
0025 Bloomfield Twp, Pct. 21	75	199	0
0026 Bloomfield Twp, Pct. 22	53	169	0
0027 Bloomfield Twp, Pct. 23	31	147	0
0028 Bloomfield Twp, Pct. 24	53	135	0
0029 Bloomfield Twp, Pct. 25	13	24	0
0030 Bloomfield Twp, Pct. 26	36	145	0
0031 Bloomfield Twp, Pct. 27	12	62	0
0032 Bloomfield Twp, Pct. 28	25	114	0
0033 Bloomfield Twp, Pct. 29	45	91	0
0034 Bloomfield Twp, Pct. 30	59	187	0
0035 Bloomfield Twp, Pct. 31	62	122	0
0036 Bloomfield Twp, Pct. 32	39	119	0
0151 Southfield Twp, Pct. 1	26	79	0
0152 Southfield Twp, Pct. 2	22	99	0
0153 Southfield Twp, Pct. 3	24	112	0
0154 Southfield Twp, Pct. 4	40	183	0
0155 Southfield Twp, Pct. 5	33	146	0
0156 Southfield Twp, Pct. 6	38	240	0
0157 Southfield Twp, Pct. 7	35	123	0
0158 Southfield Twp, Pct. 8	22	97	0
0159 Southfield Twp, Pct. 9	20	78	0
0160 Southfield Twp, Pct. 10	24	127	0
0258 Birmingham City, Pct. 1	43	219	0
0259 Birmingham City, Pct. 2	33	263	0
0260 Birmingham City, Pct. 3	32	192	0
0261 Birmingham City, Pct. 4	32	268	0
0262 Birmingham City, Pct. 5	43	249	0
0263 Birmingham City, Pct. 6	42	233	0

NAME HEADING CANVASS

AUGUST PRIMARY ELECTION
TUESDAY, AUGUST 5, 2008
OAKLAND COUNTY, MICHIGAN
REPUBLICAN PARTY

RUN DATE:08/15/08 04:17 PM

REPRESENTATIVE IN STATE LEGISLATURE 40TH DISTRICT

Vote for not more than 1

(CONTINUED FROM PREVIOUS PAGE)	A M K n o e n z e e e b t r l t e	C M h o u s c s k	W R I T E - I N
0264 Birmingham City, Pct. 7	45	124	0
0265 Birmingham City, Pct. 8	21	144	0
0266 Birmingham City, Pct. 9	30	106	0
0268 Bloomfield Hills, Pct. 1	100	292	0
0269 Bloomfield Hills, Pct. 2	59	165	0
0347 Keego Harbor City, Pct. 1	33	77	0
0412 Orchard Lk Vlg City Pct 1	68	161	0
0558 Sylvan Lake City, Pct. 1	62	151	0
CANDIDATE TOTALS	2209	8360	
CANDIDATE PERCENT	20.90	79.09	

NAME HEADING CANVASS

AUGUST PRIMARY ELECTION
TUESDAY, AUGUST 5, 2008
OAKLAND COUNTY, MICHIGAN
DEMOCRATIC PARTY

RUN DATE:08/15/08 04:22 PM

REPRESENTATIVE IN STATE LEGISLATURE 40TH DISTRICT

Vote for not more than 1

	JCandler	WRITE-IN
0005 Bloomfield Twp, Pct. 1	83	0
0006 Bloomfield Twp, Pct. 2	55	0
0007 Bloomfield Twp, Pct. 3	137	0
0008 Bloomfield Twp, Pct. 4	78	0
0009 Bloomfield Twp, Pct. 5	82	0
0010 Bloomfield Twp, Pct. 6	83	0
0011 Bloomfield Twp, Pct. 7	45	0
0012 Bloomfield Twp, Pct. 8	91	0
0013 Bloomfield Twp, Pct. 9	106	0
0014 Bloomfield Twp, Pct. 10	163	0
0015 Bloomfield Twp, Pct. 11	153	0
0016 Bloomfield Twp, Pct. 12	100	0
0017 Bloomfield Twp, Pct. 13	92	0
0018 Bloomfield Twp, Pct. 14	76	0
0019 Bloomfield Twp, Pct. 15	62	0
0020 Bloomfield Twp, Pct. 16	109	0
0021 Bloomfield Twp, Pct. 17	47	0
0022 Bloomfield Twp, Pct. 18	79	0
0023 Bloomfield Twp, Pct. 19	75	0
0024 Bloomfield Twp, Pct. 20	100	0
0025 Bloomfield Twp, Pct. 21	100	0
0026 Bloomfield Twp, Pct. 22	135	0
0027 Bloomfield Twp, Pct. 23	36	0
0028 Bloomfield Twp, Pct. 24	48	0
0029 Bloomfield Twp, Pct. 25	41	0
0030 Bloomfield Twp, Pct. 26	38	0
0031 Bloomfield Twp, Pct. 27	B1	0
0032 Bloomfield Twp, Pct. 28	27	0
0033 Bloomfield Twp, Pct. 29	55	0
0034 Bloomfield Twp, Pct. 30	117	0
0035 Bloomfield Twp, Pct. 31	33	0
0036 Bloomfield Twp, Pct. 32	B7	0
0151 Southfield Twp, Pct. 1	72	0
0152 Southfield Twp, Pct. 2	97	0
0153 Southfield Twp, Pct. 3	63	0
0154 Southfield Twp, Pct. 4	103	0
0155 Southfield Twp, Pct. 5	123	0
0156 Southfield Twp, Pct. 6	152	0
0157 Southfield Twp, Pct. 7	82	0
0158 Southfield Twp, Pct. 8	119	0
0159 Southfield Twp, Pct. 9	106	0
0160 Southfield Twp, Pct. 10	105	0
025B Birmingham City, Pct. 1	149	0
0259 Birmingham City, Pct. 2	149	0
0260 Birmingham City, Pct. 3	118	0
0261 Birmingham City, Pct. 4	128	0
0262 Birmingham City, Pct. 5	166	0
0263 Birmingham City, Pct. 6	173	0

NAME HEADING CANVASS

AUGUST PRIMARY ELECTION
TUESDAY, AUGUST 5, 2008
OAKLAND COUNTY, MICHIGAN
DEMOCRATIC PARTY

RUN DATE:08/15/08 04:22 PM

REPRESENTATIVE IN STATE LEGISLATURE 40TH DISTRICT

Vote for not more than 1

(CONTINUED FROM PREVIOUS PAGE)	JCQualified	WRITE-IN
0264 Birmingham City, Pct. 7	146	0
0265 Birmingham City, Pct. 8	112	0
0266 Birmingham City, Pct. 9	99	0
0268 Bloomfield Hills, Pct. 1	95	0
0269 Bloomfield Hills, Pct. 2	74	0
0347 Keego Harbor City, Pct. 1	79	0
0412 Orchard Lk Vlg City Pct 1	89	0
0558 Sylvan Lake City, Pct. 1	136	0
CANDIDATE TOTALS	5349	
CANDIDATE PERCENT	100.00	

NAME HEADING CANVASS

AUGUST PRIMARY ELECTION
TUESDAY, AUGUST 5, 2008
OAKLAND COUNTY, MICHIGAN
REPUBLICAN PARTY

RUN DATE:08/15/08 04:20 PM

REPRESENTATIVE IN STATE LEGISLATURE 41ST DISTRICT

Vote for not more than 1

	MARY LEE WIENER	KAREN I. TERRY
0272 Clawson City, Precinct 1	228	0
0273 Clawson City, Precinct 2	90	0
0274 Clawson City, Precinct 3	200	0
0275 Clawson City, Precinct 4	121	0
0276 Clawson City, Precinct 5	90	0
0277 Clawson City, Precinct 6	250	0
0559 Troy City, Precinct 1	108	0
0560 Troy City, Precinct 2	288	0
0561 Troy City, Precinct 3	199	0
0562 Troy City, Precinct 4	291	0
0563 Troy City, Precinct 5	204	0
0564 Troy City, Precinct 6	97	0
0565 Troy City, Precinct 7	249	0
0566 Troy City, Precinct 8	238	0
0567 Troy City, Precinct 9	298	0
0568 Troy City, Precinct 10	236	0
0569 Troy City, Precinct 11	281	0
0570 Troy City, Precinct 12	182	0
0571 Troy City, Precinct 13	294	0
0572 Troy City, Precinct 14	202	0
0573 Troy City, Precinct 15	216	0
0574 Troy City, Precinct 16	223	0
0575 Troy City, Precinct 17	233	0
0576 Troy City, Precinct 18	252	0
0577 Troy City, Precinct 19	283	0
0578 Troy City, Precinct 20	296	0
0579 Troy City, Precinct 21	110	0
0580 Troy City, Precinct 22	217	0
0581 Troy City, Precinct 23	201	0
0582 Troy City, Precinct 24	209	0
0583 Troy City, Precinct 25	147	0
0584 Troy City, Precinct 26	118	0
0585 Troy City, Precinct 27	115	0
0586 Troy City, Precinct 28	100	0
0587 Troy City, Precinct 29	380	0
0588 Troy City, Precinct 30	56	0
0589 Troy City, Precinct 31	108	0
CANDIDATE TOTALS	7410	
CANDIDATE PERCENT	100.00	

NAME HEADING CANVASS

AUGUST PRIMARY ELECTION
TUESDAY, AUGUST 5, 2008
OAKLAND COUNTY, MICHIGAN
DEMOCRATIC PARTY

RUN DATE:08/15/08 04:23 PM

REPRESENTATIVE IN STATE LEGISLATURE 41ST DISTRICT

Vote for not more than 1

	ERT Vorase nsha r n e	WRITE-IN
0272 Clawson City, Precinct 1	193	0
0273 Clawson City, Precinct 2	77	0
0274 Clawson City, Precinct 3	156	0
0275 Clawson City, Precinct 4	70	0
0276 Clawson City, Precinct 5	58	0
0277 Clawson City, Precinct 6	171	0
0559 Troy City, Precinct 1	55	0
0560 Troy City, Precinct 2	142	0
0561 Troy City, Precinct 3	104	0
0562 Troy City, Precinct 4	159	0
0563 Troy City, Precinct 5	80	0
0564 Troy City, Precinct 6	25	0
0565 Troy City, Precinct 7	108	0
0566 Troy City, Precinct 8	144	0
0567 Troy City, Precinct 9	147	0
0568 Troy City, Precinct 10	125	0
0569 Troy City, Precinct 11	145	0
0570 Troy City, Precinct 12	62	0
0571 Troy City, Precinct 13	170	0
0572 Troy City, Precinct 14	105	0
0573 Troy City, Precinct 15	108	0
0574 Troy City, Precinct 16	90	0
0575 Troy City, Precinct 17	70	0
0576 Troy City, Precinct 18	91	0
0577 Troy City, Precinct 19	115	0
0578 Troy City, Precinct 20	128	0
0579 Troy City, Precinct 21	70	0
0580 Troy City, Precinct 22	149	0
0581 Troy City, Precinct 23	117	0
0582 Troy City, Precinct 24	168	0
0583 Troy City, Precinct 25	180	0
0584 Troy City, Precinct 26	103	0
0585 Troy City, Precinct 27	109	0
0586 Troy City, Precinct 28	90	0
0587 Troy City, Precinct 29	174	0
0588 Troy City, Precinct 30	60	0
0589 Troy City, Precinct 31	33	0
CANDIDATE TOTALS	4151	
CANDIDATE PERCENT	100.00	

NAME HEADING CANVASS

AUGUST PRIMARY ELECTION
TUESDAY, AUGUST 5, 2008
OAKLAND COUNTY, MICHIGAN
REPUBLICAN PARTY

RUN DATE:08/15/08 04:22 PM

REPRESENTATIVE IN STATE LEGISLATURE 43RD DISTRICT

Vote for not more than 1

	Gail Haines	WRITE-IN
0170 Waterford Twp, Pct. 1	165	0
0171 Waterford Twp, Pct. 2	191	0
0172 Waterford Twp, Pct. 3	114	0
0173 Waterford Twp, Pct. 4	121	0
0174 Waterford Twp, Pct. 5	142	0
0175 Waterford Twp, Pct. 6	172	0
0176 Waterford Twp, Pct. 7	223	0
0177 Waterford Twp, Pct. 8	234	0
0178 Waterford Twp, Pct. 9	170	0
0179 Waterford Twp, Pct. 10	190	0
0180 Waterford Twp, Pct. 11	159	0
0181 Waterford Twp, Pct. 12	192	0
0182 Waterford Twp, Pct. 13	83	0
0183 Waterford Twp, Pct. 14	116	0
0184 Waterford Twp, Pct. 15	136	0
0185 Waterford Twp, Pct. 16	154	0
0186 Waterford Twp, Pct. 17	105	0
0187 Waterford Twp, Pct. 18	122	0
0188 Waterford Twp, Pct. 19	110	0
0189 Waterford Twp, Pct. 20	76	0
0190 Waterford Twp, Pct. 21	149	0
0191 Waterford Twp, Pct. 22	112	0
0192 Waterford Twp, Pct. 23	141	0
0193 Waterford Twp, Pct. 24	155	0
0194 Waterford Twp, Pct. 25	172	0
0195 Waterford Twp, Pct. 26	101	0
0196 Waterford Twp, Pct. 27	126	0
0197 Waterford Twp, Pct. 28	90	0
0198 Waterford Twp, Pct. 29	124	0
0204 W. Bloomfield Twp, Pct 5	136	0
0207 W. Bloomfield Twp, Pct 8	170	0
0213 W. Bloomfield Twp, Pct 14	120	0
0224 W. Bloomfield Twp, Pct 25	188	0
0226 W. Bloomfield Twp, Pct 27	97	0
0348 Lake Angelus City, Pct. 1	102	0
CANDIDATE TOTALS	4958	
CANDIDATE PERCENT	100.00	

NAME HEADING CANVASS

AUGUST PRIMARY ELECTION
TUESDAY, AUGUST 5, 2008
OAKLAND COUNTY, MICHIGAN
DEMOCRATIC PARTY

RUN DATE:08/15/08 04:29 PM

REPRESENTATIVE IN STATE LEGISLATURE 43RD DISTRICT

Vote for not more than 1

	SHOULD NOT BE COUNTED	WRITE-IN
0170 Waterford Twp, Pct. 1	104	0
0171 Waterford Twp, Pct. 2	108	0
0172 Waterford Twp, Pct. 3	105	0
0173 Waterford Twp, Pct. 4	91	0
0174 Waterford Twp, Pct. 5	77	0
0175 Waterford Twp, Pct. 6	113	0
0176 Waterford Twp, Pct. 7	103	0
0177 Waterford Twp, Pct. 8	95	0
0178 Waterford Twp, Pct. 9	84	0
0179 Waterford Twp, Pct. 10	92	0
0180 Waterford Twp, Pct. 11	98	0
0181 Waterford Twp, Pct. 12	125	0
0182 Waterford Twp, Pct. 13	81	0
0183 Waterford Twp, Pct. 14	115	0
0184 Waterford Twp, Pct. 15	91	0
0185 Waterford Twp, Pct. 16	87	0
0186 Waterford Twp, Pct. 17	106	0
0187 Waterford Twp, Pct. 18	91	0
0188 Waterford Twp, Pct. 19	91	0
0189 Waterford Twp, Pct. 20	87	0
0190 Waterford Twp, Pct. 21	140	0
0191 Waterford Twp, Pct. 22	98	0
0192 Waterford Twp, Pct. 23	113	0
0193 Waterford Twp, Pct. 24	120	0
0194 Waterford Twp, Pct. 25	119	0
0195 Waterford Twp, Pct. 26	89	0
0196 Waterford Twp, Pct. 27	82	0
0197 Waterford Twp, Pct. 28	58	0
0198 Waterford Twp, Pct. 29	80	0
0204 W. Bloomfield Twp, Pct 5	151	0
0207 W. Bloomfield Twp, Pct 8	158	0
0213 W. Bloomfield Twp, Pct 14	132	0
0224 W. Bloomfield Twp, Pct 25	208	0
0226 W. Bloomfield Twp, Pct 27	113	0
0348 Lake Angelus City, Pct. 1	7	0
CANDIDATE TOTALS	3612	
CANDIDATE PERCENT	100.00	

NAME HEADING CANVASS

AUGUST PRIMARY ELECTION
TUESDAY, AUGUST 5, 2008
OAKLAND COUNTY, MICHIGAN
REPUBLICAN PARTY

RUN DATE:08/15/08 04:27 PM

REPRESENTATIVE IN STATE LEGISLATURE 44TH DISTRICT

Vote for not more than 1

	CDA Allosson	DK Allen	EK Lawniczak	DP Carveth	PJS Aulerich	MT Shaltry	WRI Write-In
0066 Highland Township, Pct. 1	10	125	177	7	12	12	0
0067 Highland Township, Pct. 2	10	100	148	15	26	10	0
0068 Highland Township, Pct. 3	11	74	101	7	12	4	0
0069 Highland Township, Pct. 4	24	116	182	13	21	16	0
0070 Highland Township, Pct. 5	5	115	156	8	33	10	0
0071 Highland Township, Pct. 6	21	162	167	4	23	19	0
0072 Highland Township, Pct. 7	6	45	102	14	14	8	0
0073 Highland Township, Pct. 8	10	94	123	4	9	6	0
0080 Independence Twp, Pct. 1	2	206	120	3	16	7	0
0081 Independence Twp, Pct. 2	6	54	57	14	16	12	0
0082 Independence Twp, Pct. 3	2	274	110	11	25	9	0
0083 Independence Twp, Pct. 4	7	211	125	11	27	13	0
0084 Independence Twp, Pct. 5	6	91	52	7	10	5	0
0085 Independence Twp, Pct. 6	6	167	60	1	20	2	0
0086 Independence Twp, Pct. 7	2	246	118	14	27	16	0
0087 Independence Twp, Pct. 8	2	80	81	4	5	1	0
0088 Independence Twp, Pct. 9	6	153	121	8	24	8	0
0089 Independence Twp, Pct. 10	7	245	136	7	14	13	0
0090 Independence Twp, Pct. 11	14	195	67	5	16	12	0
0091 Independence Twp, Pct. 12	2	68	38	1	10	3	0
0092 Independence Twp, Pct. 13	4	131	98	3	14	4	0
0093 Independence Twp, Pct. 14	12	111	81	10	20	8	0
0094 Independence Twp, Pct. 15	7	60	53	3	12	7	0
0162 Springfield Twp, Pct. 1	5	134	143	6	19	14	0
0163 Springfield Twp, Pct. 2	1	115	106	6	18	12	0
0164 Springfield Twp, Pct. 3	7	127	154	10	18	21	0
0165 Springfield Twp, Pct. 4	1	142	111	6	19	9	0
0166 Springfield Twp, Pct. 5	3	153	163	10	34	10	0
0167 Springfield Twp, Pct. 6	2	168	148	9	32	9	0
0168 Springfield Twp, Pct. 7	5	65	75	3	8	9	0
0228 White Lake Twp, Pct. 1	5	60	223	5	26	12	0
0229 White Lake Twp, Pct. 2	14	85	233	6	23	24	0
0230 White Lake Twp, Pct. 3	1	38	128	8	18	4	0
0231 White Lake Twp, Pct. 4	4	44	95	7	6	11	0
0232 White Lake Twp, Pct. 5	3	88	295	10	22	15	0
0233 White Lake Twp, Pct. 6	3	51	226	8	19	19	0
0234 White Lake Twp, Pct. 7	13	89	237	12	14	18	0
0235 White Lake Twp, Pct. 8	10	68	185	8	18	14	0
0236 White Lake Twp, Pct. 9	6	45	157	12	15	13	0
0237 White Lake Twp, Pct. 10	7	21	121	8	17	5	0
0238 White Lake Twp, Pct. 11	8	52	226	19	23	10	0
0239 White Lake Twp. Pct. 12	5	32	98	3	8	11	0
0271 Clarkston City, Pct. 1	0	86	61	3	5	5	0
CANDIDATE TOTALS	285	4786	5658	333	768	450	
CANDIDATE PERCENT	2.32	38.97	46.07	2.71	6.25	3.66	

NAME HEADING CANVASS

AUGUST PRIMARY ELECTION
TUESDAY, AUGUST 5, 2008
OAKLAND COUNTY, MICHIGAN
DEMOCRATIC PARTY

RUN DATE:08/15/08 04:31 PM

REPRESENTATIVE IN STATE LEGISLATURE 44TH DISTRICT

Vote for not more than 1

	MAVERICK	WRITE-IN
0066 Highland Township, Pct. 1	36	0
0067 Highland Township, Pct. 2	72	0
0068 Highland Township, Pct. 3	42	0
0069 Highland Township, Pct. 4	90	0
0070 Highland Township, Pct. 5	35	0
0071 Highland Township, Pct. 6	52	0
0072 Highland Township, Pct. 7	45	0
0073 Highland Township, Pct. 8	39	0
0080 Independence Twp, Pct. 1	43	0
D081 Independence Twp, Pct. 2	84	0
0082 Independence Twp, Pct. 3	50	0
0083 Independence Twp, Pct. 4	78	0
0084 Independence Twp, Pct. 5	61	0
0085 Independence Twp, Pct. 6	48	0
0086 Independence Twp, Pct. 7	73	0
0087 Independence Twp, Pct. 8	48	0
0088 Independence Twp, Pct. 9	72	0
0089 Independence Twp, Pct. 10	100	0
0090 Independence Twp, Pct. 11	73	0
0091 Independence Twp, Pct. 12	33	0
0092 Independence Twp, Pct. 13	38	0
0093 Independence Twp, Pct. 14	82	0
0094 Independence Twp, Pct. 15	48	0
0162 Springfield Twp, Pct. 1	48	0
0163 Springfield Twp, Pct. 2	50	0
0164 Springfield Twp, Pct. 3	48	0
0165 Springfield Twp, Pct. 4	71	0
0166 Springfield Twp, Pct. 5	31	0
0167 Springfield Twp, Pct. 6	63	0
0168 Springfield Twp, Pct. 7	27	0
0228 White Lake Twp, Pct. 1	70	0
0229 White Lake Twp, Pct. 2	95	0
0230 White Lake Twp, Pct. 3	44	0
0231 White Lake Twp, Pct. 4	45	0
0232 White Lake Twp, Pct. 5	84	0
0233 White Lake Twp, Pct. 6	114	0
0234 White Lake Twp, Pct. 7	75	0
0235 White Lake Twp, Pct. 8	112	0
0236 White Lake Twp, Pct. 9	78	0
0237 White Lake Twp, Pct. 10	47	0
0238 White Lake Twp, Pct. 11	59	0
0239 White Lake Twp. Pct. 12	61	0
0271 Clarkston City, Pct. 1	50	0
CANDIDATE TOTALS	2614	
CANDIDATE PERCENT	100.00	

NAME HEADING CANVASS

AUGUST PRIMARY ELECTION
TUESDAY, AUGUST 5, 2008
OAKLAND COUNTY, MICHIGAN
REPUBLICAN PARTY

RUN DATE:08/15/08 04:34 PM

REPRESENTATIVE IN STATE LEGISLATURE 45TH DISTRICT

Vote for not more than 1

	SBecatton	TMocmillion	EMrozpiczpe	CSRo.izpeo	WRITE-IN
0111 Oakland Township, Pct. 1	51	156	20	171	0
0112 Oakland Township, Pct. 2	21	147	16	79	0
0113 Oakland Township, Pct. 3	14	76	10	67	0
0114 Oakland Township, Pct. 4	40	138	19	171	0
0115 Oakland Township, Pct. 5	17	95	9	116	0
0116 Oakland Township, Pct. 6	18	147	13	85	0
0117 Oakland Township, Pct. 7	22	92	15	175	0
0118 Oakland Township, Pct. 8	22	106	11	103	0
0445 Rochester City, Pct. 1	16	69	4	80	0
0446 Rochester City, Pct. 2	21	118	13	125	0
0447 Rochester City, Pct. 3	12	59	5	60	0
0448 Rochester City, Pct. 4	6	33	3	69	0
0449 Rochester City, Pct. 5	53	197	4	154	0
0451 Rochester Hills, Pct. 1	28	127	8	131	0
0452 Rochester Hills, Pct. 2	10	43	2	31	0
0453 Rochester Hills, Pct. 3	18	111	17	54	0
0454 Rochester Hills, Pct. 4	31	114	11	122	0
0455 Rochester Hills, Pct. 5	42	105	12	61	0
0456 Rochester Hills, Pct. 6	24	77	19	47	0
0457 Rochester Hills, Pct. 7	9	97	2	80	0
0458 Rochester Hills, Pct. 8	24	60	0	95	0
0459 Rochester Hills, Pct. 9	28	158	12	164	0
0460 Rochester Hills, Pct. 10	20	85	7	103	0
0461 Rochester Hills, Pct. 11	36	92	13	69	0
0462 Rochester Hills, Pct. 12	38	116	11	135	0
0463 Rochester Hills, Pct. 13	34	170	24	74	0
0464 Rochester Hills, Pct. 14	32	122	28	125	0
0465 Rochester Hills, Pct. 15	18	38	0	26	0
0466 Rochester Hills, Pct. 16	15	52	4	15	0
0467 Rochester Hills, Pct. 17	31	131	11	123	0
0468 Rochester Hills, Pct. 18	23	137	9	105	0
0469 Rochester Hills, Pct. 19	28	112	4	156	0
0470 Rochester Hills, Pct. 20	35	73	8	65	0
0471 Rochester Hills, Pct. 21	39	138	19	163	0
0472 Rochester Hills, Pct. 22	31	121	12	81	0
0473 Rochester Hills, Pct. 23	19	59	4	76	0
0474 Rochester Hills, Pct. 24	39	106	4	107	0
0475 Rochester Hills, Pct. 25	34	128	12	166	0
0476 Rochester Hills, Pct. 26	24	149	13	241	0
0477 Rochester Hills, Pct. 27	56	114	14	146	0
0478 Rochester Hills, Pct. 28	12	76	6	46	0
0479 Rochester Hills, Pct. 29	12	94	4	53	0
CANDIDATE TOTALS	1103	4438	432	4315	
CANDIDATE PERCENT	10.72	43.13	4.19	41.94	

NAME HEADING CANVASS

AUGUST PRIMARY ELECTION
TUESDAY, AUGUST 5, 2008
OAKLAND COUNTY, MICHIGAN
DEMOCRATIC PARTY

RUN DATE:08/15/08 04:33 PM

REPRESENTATIVE IN STATE LEGISLATURE 45TH DISTRICT

Vote for not more than 1

	THOMAS G. CHERRY JR. (Democratic)	WILLIAM R. TERRY (Democratic)	WRITE-IN (Democratic)
0111 Oakland Township, Pct. 1	22	32	0
0112 Oakland Township, Pct. 2	16	45	0
0113 Oakland Township, Pct. 3	7	20	0
0114 Oakland Township, Pct. 4	8	51	0
0115 Oakland Township, Pct. 5	15	36	0
0116 Oakland Township, Pct. 6	4	24	0
0117 Oakland Township, Pct. 7	21	31	0
0118 Oakland Township, Pct. 8	16	33	0
0445 Rochester City, Pct. 1	20	100	0
0446 Rochester City, Pct. 2	26	123	0
0447 Rochester City, Pct. 3	22	76	0
0448 Rochester City, Pct. 4	7	34	0
0449 Rochester City, Pct. 5	20	66	0
0451 Rochester Hills, Pct. 1	37	104	0
0452 Rochester Hills, Pct. 2	24	33	0
0453 Rochester Hills, Pct. 3	22	83	0
0454 Rochester Hills, Pct. 4	51	123	0
0455 Rochester Hills, Pct. 5	33	78	0
0456 Rochester Hills, Pct. 6	38	66	0
0457 Rochester Hills, Pct. 7	17	69	0
0458 Rochester Hills, Pct. 8	17	40	0
0459 Rochester Hills, Pct. 9	30	128	0
0460 Rochester Hills, Pct. 10	18	55	0
0461 Rochester Hills, Pct. 11	23	110	0
0462 Rochester Hills, Pct. 12	27	82	0
0463 Rochester Hills, Pct. 13	39	105	0
0464 Rochester Hills, Pct. 14	44	73	0
0465 Rochester Hills, Pct. 15	15	56	0
0466 Rochester Hills, Pct. 16	21	35	0
0467 Rochester Hills, Pct. 17	16	99	0
0468 Rochester Hills, Pct. 18	21	74	0
0469 Rochester Hills, Pct. 19	15	88	0
0470 Rochester Hills, Pct. 20	21	68	0
0471 Rochester Hills, Pct. 21	43	126	0
0472 Rochester Hills, Pct. 22	29	65	0
0473 Rochester Hills, Pct. 23	16	69	0
0474 Rochester Hills, Pct. 24	40	101	0
0475 Rochester Hills, Pct. 25	18	74	0
0476 Rochester Hills, Pct. 26	20	80	0
0477 Rochester Hills, Pct. 27	25	114	0
0478 Rochester Hills, Pct. 28	14	63	0
0479 Rochester Hills, Pct. 29	13	32	0
CANDIDATE TOTALS	951	2964	
CANDIDATE PERCENT	24.29	75.70	

NAME HEADING CANVASS

AUGUST PRIMARY ELECTION
TUESDAY, AUGUST 5, 2008
OAKLAND COUNTY, MICHIGAN
REPUBLICAN PARTY

RUN DATE:08/15/08 04:30 PM

REPRESENTATIVE IN STATE LEGISLATURE 46TH DISTRICT

Vote for not more than 1

	JOHN LAMBERT	WRITE-IN
0001 Addison Township, Pct. 1	89	309	0
0002 Addison Township, Pct. 2	80	264	0
0003 Addison Township, Pct. 3	35	122	0
0038 Brandon Township, Pct. 1	98	198	0
0039 Brandon Township, Pct. 2	86	239	0
0040 Brandon Township, Pct. 3	102	297	0
0041 Brandon Township, Pct. 4	102	249	0
0042 Brandon Township, Pct. 5	28	60	0
0043 Brandon Township, Pct. 6	55	122	0
0062 Groveland Twp, Pct. 1	60	163	0
0063 Groveland Twp, Pct. 2	45	105	0
0064 Groveland Twp, Pct. 3	41	149	0
0075 Holly Township, Pct. 1	76	73	0
0076 Holly Township, Pct. 2	82	101	0
0077 Holly Township, Pct. 3	66	76	0
0078 Holly Township, Pct. 4	68	95	0
0120 Orion Township, Pct. 1	71	179	0
0121 Orion Township, Pct. 2	86	226	0
0122 Orion Township, Pct. 3	106	265	0
0123 Orion Township, Pct. 4	67	297	0
0124 Orion Township, Pct. 5	34	153	0
0125 Orion Township, Pct. 6	48	367	0
0126 Orion Township, Pct. 7	45	153	0
0127 Orion Township, Pct. 8	46	156	0
0128 Orion Township, Pct. 9	51	213	0
0129 Orion Township, Pct. 10	29	229	0
0130 Orion Township, Pct. 11	37	156	0
0131 Orion Township, Pct. 12	47	162	0
0132 Orion Township, Pct. 13	50	182	0
0133 Orion Township, Pct. 14	29	141	0
0136 Oxford Township, Pct. 1	80	250	0
0137 Oxford Township, Pct. 2	42	123	0
0138 Oxford Township, Pct. 3	80	293	0
0139 Oxford Township, Pct. 4	57	233	0
0140 Oxford Township, Pct. 5	36	72	0
0141 Oxford Township, Pct. 6	46	186	0
0142 Oxford Township, Pct. 7	43	169	0
0144 Rose Township, Precinct 1	68	98	0
0145 Rose Township, Precinct 2	88	154	0
0146 Rose Township, Precinct 3	103	151	0
CANDIDATE TOTALS	2502	7230	
CANDIDATE PERCENT	25.70	74.29	

NAME HEADING CANVASS

AUGUST PRIMARY ELECTION
TUESDAY, AUGUST 5, 2008
OAKLAND COUNTY, MICHIGAN
DEMOCRATIC PARTY

RUN DATE:08/15/08 04:38 PM

REPRESENTATIVE IN STATE LEGISLATURE 46TH DISTRICT

Vote for not more than 1

	JBJ John,	Kathryn Tuhs,	Timothy Terrone	WRITE-IN
0001 Addison Township, Pct. 1	11	25	7	0
0002 Addison Township, Pct. 2	11	40	5	0
0003 Addison Township, Pct. 3	10	15	5	0
0038 Brandon Township, Pct. 1	12	34	10	0
0039 Brandon Township, Pct. 2	16	51	12	0
0040 Brandon Township, Pct. 3	17	45	12	0
0041 Brandon Township, Pct. 4	21	45	11	0
0042 Brandon Township, Pct. 5	6	32	11	0
0043 Brandon Township, Pct. 6	7	31	9	0
0062 Groveland Twp, Pct. 1	13	32	11	0
0063 Groveland Twp, Pct. 2	12	27	9	0
0064 Groveland Twp, Pct. 3	15	23	6	0
0075 Holly Township, Pct. 1	22	56	10	0
0076 Holly Township, Pct. 2	12	56	17	0
0077 Holly Township, Pct. 3	19	31	8	0
0078 Holly Township, Pct. 4	21	49	9	0
0120 Orion Township, Pct. 1	7	36	13	0
0121 Orion Township, Pct. 2	25	52	13	0
0122 Orion Township, Pct. 3	21	43	9	0
0123 Orion Township, Pct. 4	14	51	10	0
0124 Orion Township, Pct. 5	11	23	3	0
0125 Orion Township, Pct. 6	10	43	3	0
0126 Orion Township, Pct. 7	22	69	15	0
0127 Orion Township, Pct. B	19	41	14	0
0128 Orion Township, Pct. 9	18	32	12	0
0129 Orion Township, Pct. 10	17	43	10	0
0130 Orion Township, Pct. 11	15	43	9	0
0131 Orion Township, Pct. 12	18	46	9	0
0132 Orion Township, Pct. 13	10	42	12	0
0133 Orion Township, Pct. 14	12	22	10	0
0136 Oxford Township, Pct. 1	28	61	7	0
0137 Oxford Township, Pct. 2	11	38	13	0
0138 Oxford Township, Pct. 3	22	61	18	0
0139 Oxford Township, Pct. 4	13	39	10	0
0140 Oxford Township, Pct. 5	12	33	9	0
0141 Oxford Township, Pct. 6	12	26	7	0
0142 Oxford Township, Pct. 7	22	45	6	0
0144 Rose Township, Precinct 1	10	11	5	0
0145 Rose Township, Precinct 2	15	23	5	0
0146 Rose Township, Precinct 3	10	30	5	0
CANDIDATE TOTALS	599	1545	379	
CANDIDATE PERCENT	23.74	61.23	15.02	

NAME HEADING CANVASS

AUGUST PRIMARY ELECTION
TUESDAY, AUGUST 5, 2008
OAKLAND COUNTY, MICHIGAN
REPUBLICAN PARTY

RUN DATE:08/15/08 04:32 PM

REPRESENTATIVE IN STATE LEGISLATURE 66TH DISTRICT

Vote for not more than 1

	Jasons Canite	Bilgers	WRITE-IN
0101 Milford Township, Pct. 1	92	114	0
0102 Milford Township, Pct. 2	66	58	0
0103 Milford Township, Pct. 3	72	131	0
0104 Milford Township, Pct. 4	91	127	0
0105 Milford Township, Pct. 5	25	29	0
0106 Milford Township, Pct. 6	47	111	0
0107 Milford Township, Pct. 7	95	113	0
0108 Milford Township, Pct. 8	58	83	0
CANDIDATE TOTALS	546	766	
CANDIDATE PERCENT	41.61	58.38	

NAME HEADING CANVASS

AUGUST PRIMARY ELECTION
TUESDAY, AUGUST 5, 2008
OAKLAND COUNTY, MICHIGAN
DEMOCRATIC PARTY

RUN DATE:08/15/08 04:40 PM

REP IN STATE LEGISLATURE DIST 66TH DISTRICT

Vote for not more than 1

	Donnan Gardner	Tom Crawford	WRITE-IN
0101 Milford Township, Pct. 1	38	28	0
0102 Milford Township, Pct. 2	32	20	0
0103 Milford Township, Pct. 3	44	11	0
0104 Milford Township, Pct. 4	46	21	0
0105 Milford Township, Pct. 5	31	13	0
0106 Milford Township, Pct. 6	37	26	0
0107 Milford Township, Pct. 7	62	40	0
0108 Milford Township, Pct. 8	46	21	0
CANDIDATE TOTALS	336	180	
CANDIDATE PERCENT	65.11	34.88	

AUGUST 5, 2008 PRIMARY ELECTION **OFFICIAL ELECTION RESULTS** **OCEANA COUNTY, MI**

				U.S. SENATOR			REPRESENTATIVE IN CONGRESS 2ND DISTRICT		
				1 position per party			1 position per party		
Precinct		# of Registered Voters	Poll Book Totals	Jack Hoogendyk, Jr. Republican	Carl Levin Democrat	TOTALS	Peter Hoekstra Republican	Fred Johnson Democrat	TOTALS
BENONA TOWNSHIP, PRECINCT 1		1191	290	169	26	195	214	24	238
CLAYBANKS TOWNSHIP, PRECINCT 1		671	199	103	38	141	119	31	150
COLFAX TOWNSHIP, PRECINCT 1		365	34	12	12	24	14	12	26
CRYSTAL TOWNSHIP, PRECINCT 1		436	75	28	21	49	37	21	58
ELBRIDGE TOWNSHIP, PRECINCT 1		589	168	90	13	103	119	13	132
FERRY TOWNSHIP, PRECINCT 1		970	177	71	40	111	92	31	123
GOLDEN TOWNSHIP, PRECINCT 1		1414	450	270	56	326	321	51	372
GRANT TOWNSHIP, PRECINCT 1		2198	304	167	55	222	195	49	244
GREENWOOD TOWNSHIP, PRECINCT 1		815	102	51	20	71	65	19	84
HART TOWNSHIP, PRECINCT 1		1465	379	215	35	250	276	30	306
LEAVITT TOWNSHIP, PRECINCT 1		582	115	60	11	71	69	8	77
NEWFIELD TOWNSHIP, PRECINCT 1		1790	566	248	95	343	296	88	384
OTTO TOWNSHIP, PRECINCT 1		572	65	31	14	45	36	12	48
PENTWATER TOWNSHIP, PRECINCT 1		1371	348	181	60	241	228	48	276
SHELBY TOWNSHIP, PRECINCT 1		1759	537	308	21	329	379	21	400
SHELBY TOWNSHIP, PRECINCT 2		725	224	145	14	159	183	13	196
WEARE TOWNSHIP, PRECINCT 1		850	161	79	28	107	102	25	127
CITY OF HART, PRECINCT 1		1278	295	186	29	215	219	26	245
TOTALS	**18**	19041	4489	2414	588	**3002**	2964	522	**3486**
	of 18								

				STATE REPRESENTATIVE			JUDGE OF COURT OF APPEALS			
				100TH DISTRICT			4TH DISTRICT			
							NON-INCUMBENT			
				1 position per party			1 position			
Precinct		# of Registered Voters	Poll Book Totals	Goeff Hansen Republican	Bill Richards Democrat	TOTALS	Eric Doster	Jim Howell	Michael J. Kelly	Paula Mansfield
BENONA TOWNSHIP, PRECINCT 1		1191	290	211	24	235	26	20	74	49
CLAYBANKS TOWNSHIP, PRECINCT 1		671	199	121	32	153	21	30	38	22
COLFAX TOWNSHIP, PRECINCT 1		365	34	15	12	27	1	2	8	1
CRYSTAL TOWNSHIP, PRECINCT 1		436	75	46	19	65	2	2	9	6
ELBRIDGE TOWNSHIP, PRECINCT 1		589	168	133	11	144	13	9	23	24
FERRY TOWNSHIP, PRECINCT 1		970	177	95	34	129	13	16	33	22
GOLDEN TOWNSHIP, PRECINCT 1		1414	450	331	53	384	45	29	104	62
GRANT TOWNSHIP, PRECINCT 1		2198	304	194	53	247	29	22	71	41
GREENWOOD TOWNSHIP, PRECINCT 1		815	102	60	19	79	10	5	16	12
HART TOWNSHIP, PRECINCT 1		1465	379	287	30	317	28	17	46	23
LEAVITT TOWNSHIP, PRECINCT 1		582	115	75	10	85	4	3	22	11
NEWFIELD TOWNSHIP, PRECINCT 1		1790	566	297	92	389	23	33	88	74
OTTO TOWNSHIP, PRECINCT 1		572	65	36	13	49	7	5	13	6
PENTWATER TOWNSHIP, PRECINCT 1		1371	348	236	48	284	20	35	86	57
SHELBY TOWNSHIP, PRECINCT 1		1759	537	414	21	435	45	28	158	55
SHELBY TOWNSHIP, PRECINCT 2		725	224	182	12	194	27	12	48	18
WEARE TOWNSHIP, PRECINCT 1		850	161	107	26	133	17	14	29	23
CITY OF HART, PRECINCT 1		1278	295	233	29	262	28	11	39	22
TOTALS	18	19041	4489	3073	538	3611	359	293	905	528
	of 18									

Precinct		# of Registered Voters	Poll Book Totals	TOTALS
BENONA TOWNSHIP, PRECINCT 1		1191	290	169
CLAYBANKS TOWNSHIP, PRECINCT 1		671	199	111
COLFAX TOWNSHIP, PRECINCT 1		365	34	12
CRYSTAL TOWNSHIP, PRECINCT 1		436	75	19
ELBRIDGE TOWNSHIP, PRECINCT 1		589	168	69
FERRY TOWNSHIP, PRECINCT 1		970	177	84
GOLDEN TOWNSHIP, PRECINCT 1		1414	450	240
GRANT TOWNSHIP, PRECINCT 1		2198	304	163
GREENWOOD TOWNSHIP, PRECINCT 1		815	102	43
HART TOWNSHIP, PRECINCT 1		1465	379	114
LEAVITT TOWNSHIP, PRECINCT 1		582	115	40
NEWFIELD TOWNSHIP, PRECINCT 1		1790	566	218
OTTO TOWNSHIP, PRECINCT 1		572	65	31
PENTWATER TOWNSHIP, PRECINCT 1		1371	348	198
SHELBY TOWNSHIP, PRECINCT 1		1759	537	286
SHELBY TOWNSHIP, PRECINCT 2		725	224	105
WEARE TOWNSHIP, PRECINCT 1		850	161	83
CITY OF HART, PRECINCT 1		1278	295	100
TOTALS	**18 of 18**	19041	4489	**2085**

CANVASS OF VOTES CAST

— AT THE —

PRIMARY ELECTION

— HELD ON —

TUESDAY, AUGUST 5, 2008

AND CANVASSED BY THE BOARD OF COUNTY CANVASSERS

OF

OGEMAW COUNTY, MICHIGAN

PREPARED BY:

MICHIGAN ELECTION RESOURCES
1616 Construction Drive

ELECTIONS BUREAU
2008 AUG 11 AM 10:26
DEPARTMENT OF STATE

STATEMENT OF VOTES, PRIMARY ELECTION, TUESDAY, AUGUST 5, 2008

OGEMAW 65

NAMES OF TOWNSHIPS AND ELECTION DISTRICTS		POLL BOOK TOTALS	UNITED STATES SENATOR									
			REPUBLICAN PARTY					DEMOCRATIC PARTY				
			Jack Hoogendyk, Jr.				TOTALS	Carl Levin				TOTALS
CHURCHILL TOWNSHIP												
1	0200001	139	28				28	75				75
2	0200002	156	12				12	100				100
CUMMING TOWNSHIP	0400001	114	12				12	67				67
EDWARDS TOWNSHIP												
1	0600001	267	32				32	155				155
2	0600002	73	11				11	40				40
FOSTER TOWNSHIP	0800001	161	34				34	85				85
GOODAR TOWNSHIP	1000001	121	29				29	74				74
HILL TOWNSHIP												
1	1200001	273	42				42	176				176
HORTON TOWNSHIP	1400001	134	38				38	59				59
KLACKING TOWNSHIP	1600001	127	25				25	78				78
LOGAN TOWNSHIP												
1	1800001	74	21				21	30				30
MILLS TOWNSHIP												
1	2000001	276	40				40	175				175
2	2000002	320	24				24	233				233
OGEMAW TOWNSHIP	2200001	273	43				43	152				152
RICHLAND TOWNSHIP	2400001	202	67				67	48				48
ROSE TOWNSHIP												
1	2600001	235	72				72	67				67
WEST BRANCH TWP												
1A	2800001A	333	69				69	163				163
1B	2800001B											
CITY OF ROSE CITY												
W1-P1	5201001	22	11				11	8				8
W2-P1	5202001	15	3				3	11				11
W3-P1	5203001	20	4				4	12				12
CITY OF WEST BRANCH												
W1-P1	5401001	52	7				7	26				26
W2-P1	5402001	92	23				23	51				51
W3-P1	5403001	139	22				22	84				84
TOTALS		3613	669				669	1969				1969

STATEMENT OF VOTES, PRIMARY ELECTION, TUESDAY, AUGUST 5, 2008

NAMES OF TOWNSHIPS AND ELECTION DISTRICTS		POLL BOOK TOTALS	REPRESENTATIVE IN CONGRESS - 1st DISTRICT									
			REPUBLICAN PARTY					DEMOCRATIC PARTY				
			Tom Casperson	Linda Goldthorpe	Don Hooper		TOTALS	Bart Stupak				TOTALS
OGEMAW 65												
CHURCHILL TOWNSHIP												
1	0200001	134	11	11	7		29	73				73
2	0200002	156	5	3	3		11	103				103
CUMMING TOWNSHIP	0400001	114	8	4	1		13	63				63
EDWARDS TOWNSHIP												
1	0600001	267	14	9	9		32	159				159
2	0600002	73	2	5	7		14	40				40
FOSTER TOWNSHIP	0800001	161	10	11	11		32	89				89
GOODAR TOWNSHIP	1000001	121	6	9	14		29	67				67
HILL TOWNSHIP												
1	1200001	273	9	19	13		39	177				177
HORTON TOWNSHIP	1400001	134	16	9	12		37	64				64
KLACKING TOWNSHIP	1600001	127	13	7	8		28	75				75
LOGAN TOWNSHIP												
1	1800001	74	7	5	7		19	30				30
MILLS TOWNSHIP												
1	2000001	276	14	10	10		34	164				164
2	2000002	320	10	5	7		22	218				218
OGEMAW TOWNSHIP	2200001	273	7	10	25		42	154				154
RICHLAND TOWNSHIP	2400001	202	24	22	22		68	44				44
ROSE TOWNSHIP												
1	2600001	235	23	25	26		74	167				67
WEST BRANCH TWP												
1A	2800001A	333	24	22	20		66	166				166
1B	2800001B											
CITY OF ROSE CITY												
W1-P1	5201001	22	2	3	5		10	5				5
W2-P1	5202001	15	0	2	1		3	10				10
W3-P1	5203001	20	1	1	2		4	10				10
CITY OF WEST BRANCH												
W1-P1	5401001	52	3	1	3		7	27				27
W2-P1	5402001	92	6	6	10		22	53				53
W3-P1	5403001	139	6	6	13		25	83				83
TOTALS		3613	221	203	236		660	1941				1941

STATEMENT OF VOTES, PRIMARY ELECTION, TUESDAY, AUGUST 5, 2008

NAMES OF TOWNSHIPS AND ELECTION DISTRICTS		POLL BOOK TOTALS	REPRESENTATIVE IN STATE LEGISLATURE - 103rd DISTRICT									
			REPUBLICAN PARTY					DEMOCRATIC PARTY				
OGEMAW 65			Dave Ryan	Steven T. Yantiss			TOTALS	Joel A. Sholtrown				TOTALS
CHURCHILL TOWNSHIP												
1	0200001	134	20	10			30	81				81
2	0200002	156	11	4			15	110				110
CUMMING TOWNSHIP	0400001	114	10	3			13	73				73
EDWARDS TOWNSHIP												
1	0600001	267	17	11			28	181				181
2	0600002	73	7	6			13	43				43
FOSTER TOWNSHIP	0800001	161	22	9			31	89				89
GOODAR TOWNSHIP	1000001	121	19	11			30	70				70
HILL TOWNSHIP												
1	1200001	273	27	11			38	184				184
HORTON TOWNSHIP	1400001	134	28	7			35	68				68
KLACKING TOWNSHIP	1600001	127	18	8			26	85				85
LOGAN TOWNSHIP												
1	1800001	74	16	5			21	30				30
MILLS TOWNSHIP												
1	2000001	276	28	13			41	173				173
2	2000002	320	22	3			25	232				232
OGEMAW TOWNSHIP	2200001	273	26	14			40	170				170
RICHLAND TOWNSHIP	2400001	202	69	30			99	49				49
ROSE TOWNSHIP												
1	2600001	235	46	25			71	75				75
WEST BRANCH TWP												
1A	2800001A	333	52	11			63	186				186
1B	2800001B											
CITY OF ROSE CITY												
W1-P1	5201001	22	8	1			9	10				10
W2-P1	5202001	15	3				3	11				11
W3-P1	5203001	20	3	1			4	13				13
CITY OF WEST BRANCH												
W1-P1	5401001	52	4	1			5	35				35
W2-P1	5402001	92	15	7			22	89				89
W3-P1	5403001	139	18	6			24	90				90
							686					
TOTALS		3013	489	197			686	2117				2117

STATEMENT OF VOTES, PRIMARY ELECTION, TUESDAY, AUGUST 5, 2008

NAMES OF TOWNSHIPS AND ELECTION DISTRICTS		POLL BOOK TOTALS	JUDGE OF COURT OF APPEALS - 4TH DISTRICT NON-INCUMBENT POSITION										TOTALS
			Eric Doster	Jim Howell	Michael J. Kelly	Paula Manderfield							
OGEMAW 65													
CHURCHILL TOWNSHIP													
1	0200001	34	13	6	37	13							69
2	0200002	156	8	12	37	24							81
CUMMING TOWNSHIP	0400001	114	15	5	29	14							63
EDWARDS TOWNSHIP													119
1	0600001	267	15	11	58	35							119
2	0600002	23	2	3	21	18							44
FOSTER TOWNSHIP	0800001	161	7	6	54	31							98
GOODAR TOWNSHIP	1000001	121	6	12	35	22							75
HILL TOWNSHIP													162
1	1200001	223	16	23	60	63							162
HORTON TOWNSHIP	1400001	134	13	4	39	18							74
KLACKING TOWNSHIP	1600001	127	6	9	32	19							66
LOGAN TOWNSHIP													38
1	1800001	78	4	9	18	7							38
MILLS TOWNSHIP													5
1	2000001	276	14	21	64	43							178
2	2000002	320	15	32	86	43							176
OGEMAW TOWNSHIP	2200001	273	9	21	66	38							134
RICHLAND TOWNSHIP	2400001	202	8	14	36	24							82
ROSE TOWNSHIP													38
1	2600001	235	10	16	34	28							38
WEST BRANCH TWP													125
1A	2800001A	333	11	15	112	54							125
1B	2800001B												
CITY OF ROSE CITY													12
W1-P1	5201001	33	2	3	4	3							12
W2-P1	5202001	75	1	0	2								13
W3-P1	5203001	20	1		6	6							13
CITY OF WEST BRANCH													37
W1-P1	5401001	32	3		16	10							46
W2-P1	5402001	93	6	6	18	16							72
W3-P1	5403001	139	8	13	34	23							
TOTALS		3413	193	241	902	552							1888

In Witness Whereof, We have hereunto set our hands and affixed the Seal of the Circuit Court for the County of Ogemaw, State of Michigan, on August 7, 2008.

SEAL

BOARD OF COUNTY CANVASSERS

ATTEST:

CLERK OF THE BOARD OF COUNTY CANVASSERS

CHAIRPERSON OF THE BOARD OF COUNTY CANVASSERS

STATE OF MICHIGAN
COUNTY OF OGEMAW } SS.

We Do Hereby Certify, That the foregoing is a correct statement of the votes given in Ogemaw County for the offices named in such statement and for the persons designated therein, and other matters submitted, at the Primary Election, held on Tuesday, August 5, 2008.

In Witness Whereof, We have hereunto set our hands and caused to be affixed the Seal of the Circuit Court for the County of Ogemaw, State of Michigan, on August 7, 2008.

SEAL

BOARD OF COUNTY CANVASSERS

ATTEST:

CLERK OF THE BOARD OF COUNTY CANVASSERS

STATE OF MICHIGAN
COUNTY OF OGEMAW } SS.

We Do Hereby Certify, That the foregoing is a correct transcript of the statement of the Board of County Canvassers of the County of Ogemaw, of the votes given in such County for the offices named in said statement and for the persons designated therein, and other matters submitted, at the Primary Election, Tuesday, August 5, 2008, so far as it relates to the votes cast for said office, as appears from the original statement on file in the office of the County Clerk.

In Witness Whereof, We have hereunto set our hands and caused to be affixed the Seal of the Circuit Court for the County of Ogemaw, State of Michigan, on August 7, 2008.

SEAL

906-884-6796

JUDITH D. ROEHM

ONTONAGON COUNTY CLERK & REGISTER OF DEEDS

Telephone 906-884-4255
Fax 906-884-6796

COURTHOUSE
725 GREENLAND ROAD
ONTONAGON, MI 49953

2009 JAN 29 PM 4:27

FAX COVER SHEET

DATE: January 28, 2009

TOTAL NUMBER OF PAGES 28
(including cover sheet)

TO: RACHEL CLONE - Michigan Dept. of State
Bureau of Elections

FROM: Julia Johnson, Ontonagon County Clerk's Office

RE: Election Results

Rachel, Hope this is what you want - let me know if there is anythin else.

Julie

** Also, I do not know if Judy charges the Michigan Dept. of State for copies but if so it would be $9.45 for the copies. We charge .35¢ per page. Thanks!

906-884-6796

PRIMARY ELECTION, TUESDAY, AUGUST 5, 2008

NAME OF TOWNSHIP	POLL BOOK TOTALS	UNITED STATES SENATOR - 6 YEAR TERM					
		REPUBLICAN	DEMOCRATIC				
		JACK HOOGENDYK, JR.	CARL LEVIN				
BERGLAND I	78	10	57				
BERGLAND II	26	2	20				
BOHEMIA I	10	2	5				
BOHEMIA II	22	6	12				
CARP LAKE I	163	24	117				
GREENLAND I	102	3	75				
GREENLAND II	167	7	125				
HAIGHT I	68	3	43				
INTERIOR I	105	9	78				
MATCHWOOD I	37	2	26				
MCMILLAN I	148	15	103				
ONTONAGON I	689	69	454				
ROCKLAND I	55	10	36				
STANNARD I	130	29	76				
TOTALS	1800	191	1,227	0	0	0	0

906-884-6796

PRIMARY ELECTION, TUESDAY, AUGUST 5, 2008

REPRESENTATIVE IN CONGRESS - 1ST DISTRICT

NAME OF TOWNSHIPS	REPUBLICAN				DEMOCRATIC	
	DON HOOPER	TOM CASPERSON	LINDA GOLDTHORPE	TOTALS	BART STUPAK	TOTALS
BERGLAND I	3	8	2	13	56	56
BERGLAND II	2	0	0	2	20	20
BOHEMIA I	0	1	1	2	6	6
BOHEMIA II	2	3	1	6	12	12
CARP LAKE I	9	10	6	25	116	116
GREENLAND I	0	4	0	4	80	80
GREENLAND II	3	2	4	9	126	126
HAIGHT I	1	2	1	4	45	45
INTERIOR I	3	5	3	11	78	78
MATCHWOOD I	1	0	1	2	24	24
MCMILLAN I	6	5	2	13	106	106
ONTONAGON I	20	41	25	86	481	481
ROCKLAND I	2	10	0	12	35	35
STANNARD I	8	22	4	34	79	79
TOTALS	60	113	50	223	1,264	1,264

906-884-6796

ELECTION, TUESDAY, AUGUST 5, 2008 PRIMARY

DISTRICT STATE REPRESENTATIVE 110TH

NAME OF TOWNSHIP	REPUBLICAN		DEMOCRATIC			TOTALS
	JOHN LARSON	TOTALS	MICHAEL A. LAHTI	JOHN L. FACCIN		
BERGLAND I	11	11	46	7		53
BERGLAND II	2	2	19	1		20
BOHEMIA I	1	1	5	2		7
BOHEMIA II	6	6	9	5		14
CARP LAKE I	23	23	112	10		122
GREENLAND I	2	2	75	11		86
GREENLAND II	7	7	120	10		130
HAIGHT I	3	3	38	7		45
INTERIOR I	8	8	68	8		76
MATCHWOOD I	2	2	19	6		25
MCMILLAN I	15	15	103	7		110
ONTONAGON I	65	65	458	42		500
ROCKLAND I	10	10	32	3		35
STANNARD I	32	32	78	1		79
TOTALS	187	187	1,182	120		1,302

906-884-6796

CERTIFICATE OF DETERMINATION

STATE OF MICHIGAN)
:
COUNTY OF ONTONAGON)

We Do Hereby Certify, That the foregoing is a correct statement of the votes given in the County of Ontonagon for the candidates named in such statement at the Primary Election, held on Tuesday, the 5th day of August, in the year two thousand and eight.

In Witness Whereof, We have hereunto set our hands and caused to be affixed the seal of the Circuit Court for the County of Ontonagon this 6th day of August, in the year two thousand and eight.

Beverly J Kowalski
[illegible]
Mary Claire Kahti
JoAnn Sharkey
Judith D Roehm
ONTONAGON COUNTY CLERK

BOARD OF COUNTY CANVASSERS

STATE OF MICHIGAN)
:
COUNTY OF ONTONAGON)

We Do Hereby Certify, That the foregoing is a correct transcript of the statement of the Board of County Canvassers of the County of Ontonagon of the votes given in such County for the candidates named in said statement and for the office designated therein, at the Primary Election held on the fifth day of August, 2008, so far as it relates to the votes cast for said candidates, as appears from the original statement on file in the office of the County Clerk.

In Witness Whereof, We have hereunto set our hands and affixed the seal of the Circuit Court of the County of Ontonagon this 6th day of August, in the year two thousand and eight.

Judith D Roehm COUNTY CLERK
Mary Claire Kahti CHAIRPERSON

CANVASS OF VOTES CAST

AT THE

REGULAR ELECTION

HELD ON

August 5, 2008

AND CANVASSED BY THE COUNTY BOARD OF COMMISSIONERS
OF OSCEOLA COUNTY, MICHIGAN

KAREN J. BLUHM
OSCEOLA COUNTY CLERK

AUGUST 5, 2008
CANVASS OF VOTES
PRIMARY ELECTION
OSCEOLA COUNTY

			CONGRESSIONAL	
		POLL	U.S. SENATE	
NAMES OF TOWNSHIPS		BOOK	REPUBLICAN	DEMOCRAT
AND CITIES	CODE #	TOTALS	JACK	CARL
			HOOGENDYK, JR.	LEVIN
BURDELL TOWNSHIP	0200001A	272	169	25
CEDAR TOWNSHIP	400001	104	59	10
EVART TOWNSHIP	600001	231	147	15
HARTWICK TOWNSHIP	800001	126	78	11
HERSEY TOWNSHIP	1000001	313	205	25
HIGHLAND TOWNSHIP	1200001	209	139	23
LEROY TOWNSHIP	1400001	321	211	15
LINCOLN TOWNSHIP	1600001	343	208	28
MARION TOWNSHIP	1800001	212	123	24
MIDDLE BRANCH TWP.	2000001	138	81	13
ORIENT TOWNSHIP	2200001	133	85	13
OSCEOLA TOWNSHIP	2400001	229	149	12
RICHMOND TOWNSHIP	2600001	479	314	12
ROSE LAKE TOWNSHIP	2800001	281	169	19
SHERMAN TOWNSHIP	3000001	184	119	21
SYLVAN TOWNSHIP	3200001	190	108	22
CITY OF EVART	5200001	253	157	18
CITY OF REED CITY	5400001	358	224	24
TOTALS		4376	2745	330

AUGUST 5, 2008
CANVASS OF VOTES
PRIMARY ELECTION
OSCEOLA COUNTY

					LEGISLATIVE
		4TH DISTRICT			102ND DISTRICT
NAMES OF TOWNSHIPS		REPUBLICAN	DEMOCRAT		REPUBLICAN
AND CITIES	CODE #	DAVE	ANDREW D.		DARWIN L.
		CAMP	CONCANNON		BOOHER
BURDELL TOWNSHIP	0200001A	208	25		199
CEDAR TOWNSHIP	400001	73	9		74
EVART TOWNSHIP	600001	177	13		175
HARTWICK TOWNSHIP	800001	94	7		103
HERSEY TOWNSHIP	1000001	237	21		240
HIGHLAND TOWNSHIP	1200001	166	19		164
LEROY TOWNSHIP	1400001	253	12		246
LINCOLN TOWNSHIP	1600001	266	21		258
MARION TOWNSHIP	1800001	161	20		153
MIDDLE BRANCH TWP.	2000001	100	11		102
ORIENT TOWNSHIP	2200001	105	10		102
OSCEOLA TOWNSHIP	2400001	187	12		179
RICHMOND TOWNSHIP	2600001	383	11		384
ROSE LAKE TOWNSHIP	2800001	207	16		202
SHERMAN TOWNSHIP	3000001	147	17		137
SYLVAN TOWNSHIP	3200001	134	19		129
CITY OF EVART	5200001	200	14		200
CITY OF REED CITY	5400001	274	20		266
TOTALS		3372	277		3313

AUGUST 5, 2008
CANVASS OF VOTES
PRIMARY ELECTION
OSCEOLA COUNTY

				COUNTY OFFICERS	
				PROSECUTING ATTY.	
NAMES OF TOWNSHIPS		WRITE-IN	DEMOCRAT	REPUBLICAN	
AND CITIES	CODE #	STEVE	NATE	CAMERON S.	SANDRA
		OLEN	HEFFRON	HARWELL	MARVIN
BURDELL TOWNSHIP	0200001A		25	69	87
CEDAR TOWNSHIP	400001		10	17	19
EVART TOWNSHIP	600001		13	29	56
HARTWICK TOWNSHIP	800001		6	41	27
HERSEY TOWNSHIP	1000001		23	54	37
HIGHLAND TOWNSHIP	1200001		21	45	65
LEROY TOWNSHIP	1400001		15	103	70
LINCOLN TOWNSHIP	1600001		28	52	55
MARION TOWNSHIP	1800001	1	22	43	68
MIDDLE BRANCH TWP.	2000001		11	38	35
ORIENT TOWNSHIP	2200001		10	28	26
OSCEOLA TOWNSHIP	2400001		11	38	41
RICHMOND TOWNSHIP	2600001		10	70	86
ROSE LAKE TOWNSHIP	2800001		18	77	65
SHERMAN TOWNSHIP	3000001		21	38	75
SYLVAN TOWNSHIP	3200001		22	25	32
CITY OF EVART	5200001		18	29	59
CITY OF REED CITY	5400001		23	38	50
TOTALS		1	307	834	953

AUGUST 5, 2008
CANVASS OF VOTES
PRIMARY ELECTION
OSCEOLA COUNTY

NAMES OF TOWNSHIPS AND CITIES	CODE #	7TH DISTRICT REPUBLICAN LARRY EMIG	DEMOCRAT		COURT OF NON-INCUM 4TH DISTRI ERIC DOSTER
BURDELL TOWNSHIP	0200001A				29
CEDAR TOWNSHIP	400001				18
EVART TOWNSHIP	600001				13
HARTWICK TOWNSHIP	800001				17
HERSEY TOWNSHIP	1000001				47
HIGHLAND TOWNSHIP	1200001				24
LEROY TOWNSHIP	1400001				26
LINCOLN TOWNSHIP	1600001				33
MARION TOWNSHIP	1800001				26
MIDDLE BRANCH TWP.	2000001				10
ORIENT TOWNSHIP	2200001				18
OSCEOLA TOWNSHIP	2400001				26
RICHMOND TOWNSHIP	2600001	196			59
ROSE LAKE TOWNSHIP	2800001				16
SHERMAN TOWNSHIP	3000001				20
SYLVAN TOWNSHIP	3200001				14
CITY OF EVART	5200001				32
CITY OF REED CITY	5400001	228			28
TOTALS		424			456

AUGUST 5, 2008
CANVASS OF VOTES
PRIMARY ELECTION
OSCEOLA COUNTY

APPEALS			COUNTY PROPOSAL	
IBENT			COA MILLAGE RENEWAL	
CT			YES	NO
JIM	MICHAEL J.	PAULA		
HOWELL	KELLY	MANDERFIELD		
44	65	33	187	52
10	12	13	64	21
20	47	27	138	35
17	28	13	77	32
45	58	31	186	70
36	65	25	159	36
49	71	28	196	51
50	80	52	219	88
20	57	23	130	55
25	17	13	61	30
21	35	16	103	20
38	40	37	144	50
51	97	49	288	104
51	52	28	165	50
17	56	18	128	33
30	38	30	102	50
38	43	25	154	53
41	82	40	226	70
603	943	501	2727	900

REGULAR ELECTION
TUESDAY, August 5, 2008

In witness Whereof, We have hereunto set our hands and affixed the Seal of the Circuit Court for the County of Osceola, State of Michigan on August 7, 2008.

Mabel Baumgardner

Marilyn Russell

Betsy Erickson

Pamela Prichard

SEAL

ATTEST:

Karen J. Bluhm, Clerk
Canvassers

Mabel Baumgardner, Chairperson Board of County

STATE OF MICHIGAN
COUNTY OF OSCEOLA

WE DO HEREBY CERTIFY, That the foregoing is a correct statement of the votes given in Osceola County for the offices named in such statement and for the persons designated therein, and other matters submitted, at the Regular Election, held on Tuesday, August 5, 2008.

In Witness Whereof, We have hereunto set our hands and caused to be affixed the seal of the Circuit Court for the County of Osceola, State of Michigan on August 7, 2008.

Mabel Baumgardner

Marilyn Russell

Betsy Erickson

Pamela Prichard

SEAL

ATTEST:

Karen J. Bluhm, Clerk of the Board of Canvassers

STATE OF MICHIGAN
County of Osceola

We Do Hereby Certify, That the foregoing is a correct transcript of the statement of the Board of County Canvassers of the County of Osceola of the votes given in such County for the offices named in said statement and for tbe persons designated therein, and other matters submitted, at the Regular Election, Tuesday, August 5, 2008, so far as it relates to the votes east for said office, as appears from the original statement on file in the office of the County Clerk.

In Witness Whereof, We have hereunto set our hands and caused to be affixed the seal of the Circuit Court for the County of Osceola, State of Michigan, on Aug. 7, 2008.

SEAL

Karen J. Bluhm, Clerk
County Board of Canvassers

Mabel Baumgardner, Chairman-Board of Canvassers

FLORIDA DEPARTMENT OF STATE
RECEIVED
2009 JAN 12 AM 10: 35

----- Original Message -----
From: Clone, Rachel
To: undisclosed-recipients:
Sent: Monday, January 05, 2009 4:15 PM
Subject: Missing Precinct by Precinct Results

Our records show that we have not yet received the precinct by precinct results for state level races from your county for the Presidential Primary, the August Primary, and the November '08 General Election. Please send these results as soon as possible to the Bureau of Elections, Attn. Irene Del Rio. If you have any questions, feel free to contact me through e-mail or by calling the Bureau.

Thank You,
Rachel Clone

I am using the Free version of SPAMfighter
We are a community of 5.8 million users fighting spam.
SPAMfighter has removed 593 of my spam emails to date.
The Professional version does not have this message

Here are Oscoda's records for
Jan. Primary
Aug Primary
Nov. Election.

Sure wish we had a manual that stated what paper work needs to be filed with everyone.

Have a great day

Jeri Watts,
Oscoda Co. Clerk/Reg.

1/8/2009

Official Results
Oscoda County
August 5th, 2008 Primary
Big Creek Twp 1-1, 1-2, 1-3
All Races

Registered Voters 856 - Cards Cast 241 28.15% Num. Report Precinct 1 - Num. Reporting 1 100.00%

REP US SENATE	REP Total	
Number of Precincts	1	
Precincts Reporting	1	100.0 %
Times Counted	241/856	28.2 %
Total Votes	134	
Jack Hoogendyk, Jr.	131	97.76%
Write-in Votes	3	2.24%

REP D1 REP IN CONGRESS	REP Total	
Number of Precincts	1	
Precincts Reporting	1	100.0 %
Times Counted	241/856	28.2 %
Total Votes	149	
Tom Casperson	51	34.23%
Linda Goldthorpe	49	32.89%
Don Hooper	49	32.89%
Write-in Votes	0	0.00%

REP D106 STATE REP	REP Total	
Number of Precincts	1	
Precincts Reporting	1	100.0 %
Times Counted	241/856	28.2 %
Total Votes	146	
Peter A. Pettalia	60	41.10%
Everett Swift	43	29.45%
Howard E. Viegelahn	42	28.77%
Write-in Votes	1	0.68%

REP PROSECUTING ATTORNEY	REP Total	
Number of Precincts	1	
Precincts Reporting	1	100.0 %
Times Counted	241/856	28.2 %
Total Votes	210	
Barry L. Shantz	62	29.52%
Kathleen Solomon	148	70.48%
Write-in Votes	0	0.00%

REP SHERIFF	REP Total	
Number of Precincts	1	
Precincts Reporting	1	100.0 %
Times Counted	241/856	28.2 %
Total Votes	211	
Rick Ebert	70	33.18%
Kevin R. Grace	141	66.82%
Write-in Votes	0	0.00%

Official Results
Oscoda County
August 5th, 2008 Primary
Big Creek Twp 1-1, 1-2, 1-3
All Races

Registered Voters 856 - Cards Cast 241 28.15% Num. Report Precinct 1 - Num. Reporting 1 100.00%

REP CLERK/REGISTER OF DEEDS	REP Total	
Number of Precincts	1	
Precincts Reporting	1	100.0 %
Times Counted	241/856	28.2 %
Total Votes	166	
Jeri Winton	166	100.00%
Write-in Votes	0	0.00%

REP TREASURER	REP Total	
Number of Precincts	1	
Precincts Reporting	1	100.0 %
Times Counted	241/856	28.2 %
Total Votes	173	
William M. Kendall	173	100.00%
Write-in Votes	0	0.00%

REP ROAD COMMISSIONER	REP Total	
Number of Precincts	1	
Precincts Reporting	1	100.0 %
Times Counted	241/856	28.2 %
Total Votes	330	
Jim Houlton	109	33.03%
Paul D. Perry	25	7.58%
Warren Stutesman	47	14.24%
Andrew J. Welser	78	23.64%
Roger Wiegand	71	21.52%
Write-in Votes	0	0.00%

REP D1 COUNTY COMMISSIONER	REP Total	
Number of Precincts	1	
Precincts Reporting	1	100.0 %
Times Counted	64/226	28.3 %
Total Votes	38	
Thomas E. Trimmer	38	100.00%
Write-in Votes	0	0.00%

REP D2 COUNTY COMMISSIONER	REP Total	
Number of Precincts	1	
Precincts Reporting	1	100.0 %
Times Counted	102/286	35.7 %
Total Votes	1	
Write-in Votes	1	100.00%

Official Results
Oscoda County
August 5th, 2008 Primary
Big Creek Twp 1-1, 1-2, 1-3
All Races

Registered Voters 856 - Cards Cast 241 28.15% Num. Report Precinct 1 - Num. Reporting 1 100.00%

REP D5 COUNTY COMMISSIONER	REP Total	
Number of Precincts	1	
Precincts Reporting	1	100.0 %
Times Counted	75/344	21.8 %
Total Votes	59	
Frank Cowger	25	42.37%
David Schleicher	12	20.34%
Dawn M. Susewitz Ste	21	35.59%
Write-in Votes	1	1.69%

REP BIG CREEK SUPERVISOR	REP Total	
Number of Precincts	1	
Precincts Reporting	1	100.0 %
Times Counted	241/856	28.2 %
Total Votes	162	
J. Randy Booth	156	96.30%
Write-in Votes	6	3.70%

REP BIG CREEK CLERK	REP Total	
Number of Precincts	1	
Precincts Reporting	1	100.0 %
Times Counted	241/856	28.2 %
Total Votes	176	
Judy Berney	176	100.00%
Write-in Votes	0	0.00%

REP BIG CREEK TREASURER	REP Total	
Number of Precincts	1	
Precincts Reporting	1	100.0 %
Times Counted	241/856	28.2 %
Total Votes	164	
Susan Avery	164	100.00%
Write-in Votes	0	0.00%

REP BIG CREEK TRUSTEE	REP Total	
Number of Precinets	1	
Precincts Reporting	1	100.0 %
Times Counted	241/856	28.2 %
Total Votes	340	
Marian N. Buchanan	100	29.41%
Teena Bruner	80	23.53%
Rex McGregor	79	23.24%
Karen Mitchell	81	23.82%
Write-in Votes	0	0.00%

Official Results
Oscoda County
August 5th, 2008 Primary
Big Creek Twp 1-1, 1-2, 1-3
All Races

Registered Voters 856 - Cards Cast 241 28.15% Num. Report Precinct 1 - Num. Reporting 1 100.00%

REP BIG CREEK 1-1 DELEGATE	REP Total	
Number of Precincts	1	
Precincts Reporting	1	100.0 %
Times Counted	102/286	35.7 %
Total Votes	5	
Write-in Votes	5	100.00%

REP BIG CREEK 1-2 DELEGATE	REP Total	
Number of Precincts	1	
Precincts Reporting	1	100.0 %
Times Counted	64/226	28.3 %
Total Votes	4	
Write-in Votes	4	100.00%

REP BIG CREEK 1-3 DELEGATE	REP Total	
Number of Precincts	1	
Precincts Reporting	1	100.0 %
Times Counted	75/344	21.8 %
Total Votes	2	
Write-in Votes	2	100.00%

DEM US SENATE	DEM Total	
Number of Precincts	1	
Precincts Reporting	1	100.0 %
Times Counted	241/856	28.2 %
Total Votes	23	
Carl Levin	22	95.65%
Write-in Votes	1	4.35%

DEM D1 REP IN CONGRESS	DEM Total	
Number of Precincts	1	
Precincts Reporting	1	100.0 %
Times Counted	241/856	28.2 %
Total Votes	22	
Bart Stupak	22	100.00%
Write-in Votes	0	0.00%

DEM D106 STATE REP	DEM Total	
Number of Precincts	1	
Precincts Reporting	1	100.0 %
Times Counted	241/856	28.2 %
Total Votes	19	
Andy Neumann	13	68.42%
Casey A. Viegelahn	6	31.58%
Write-in Votes	0	0.00%

Official Results
Oscoda County
August 5th, 2008 Primary
Big Creek Twp 1-1, 1-2, 1-3
All Races

Registered Voters 856 - Cards Cast 241 28.15% Num. Report Precinct 1 - Num. Reporting 1 100.00%

DEM PROSECUTING ATTORNEY	DEM Total	
Number of Precincts	1	
Precincts Reporting	1	100.0 %
Times Counted	241/856	28.2 %
Total Votes	5	
Write-in Votes	5	100.00%

DEM SHERIFF	DEM Total	
Number of Precincts	1	
Precincts Reporting	1	100.0 %
Times Counted	241/856	28.2 %
Total Votes	4	
Write-in Votes	4	100.00%

DEM CLERK/REGISTER OF DEEDS	DEM Total	
Number of Precincts	1	
Precincts Reporting	1	100.0 %
Times Counted	241/856	28.2 %
Total Votes	4	
Write-in Votes	4	100.00%

DEM TREASURER	DEM Total	
Number of Precincts	1	
Precincts Reporting	1	100.0 %
Times Counted	241/856	28.2 %
Total Votes	3	
Write-in Votes	3	100.00%

DEM ROAD COMMISSIONER	DEM Total	
Number of Precincts	1	
Precincts Reporting	1	100.0 %
Times Counted	241/856	28.2 %
Total Votes	4	
Write-in Votes	4	100.00%

DEM D1 COUNTY COMMISSIONER	DEM Total	
Number of Precincts	1	
Precincts Reporting	1	100.0 %
Times Counted	64/226	28.3 %
Total Votes	3	
Tammy Emig	3	100.00%
Write-in Votes	0	0.00%

Official Results
Oscoda County
August 5th, 2008 Primary
Big Creek Twp 1-1, 1-2, 1-3
All Races

Registered Voters 856 - Cards Cast 241 28.15% Num. Report Precinct 1 - Num. Reporting 1 100.00%

DEM D2 COUNTY COMMISSIONER	DEM Total	
Number of Precincts	1	
Precincts Reporting	1	100.0 %
Times Counted	102/286	35.7 %
Total Votes	8	
Michael J. Hunt	8	100.00%
Write-in Votes	0	0.00%

DEM D5 COUNTY COMMISSIONER	DEM Total	
Number of Precincts	1	
Precincts Reporting	1	100.0 %
Times Counted	75/344	21.8 %
Total Votes	5	
Roger Marsh	5	100.00%
Write-in Votes	0	0.00%

DEM BIG CREEK SUPERVISOR	DEM Total	
Number of Precincts	1	
Precincts Reporting	1	100.0 %
Times Counted	241/856	28.2 %
Total Votes	3	
Write-in Votes	3	100.00%

DEM BIG CREEK CLERK	DEM Total	
Number of Precincts	1	
Precincts Reporting	1	100.0 %
Times Counted	241/856	28.2 %
Total Votes	2	
Write-in Votes	2	100.00%

DEM BIG CREEK TREASURER	DEM Total	
Number of Precincts	1	
Precincts Reporting	1	100.0 %
Times Counted	241/856	28.2 %
Total Votes	16	
Sandra Suchland	16	100.00%
Write-in Votes	0	0.00%

Official Results
Oscoda County
August 5th, 2008 Primary
Big Creek Twp 1-1, 1-2, 1-3
All Races

Registered Voters 856 - Cards Cast 241 28.15% Num. Report Precinct 1 - Num. Reporting 1 100.00%

DEM BIG CREEK TRUSTEE	DEM Total	
Number of Precincts	1	
Precincts Reporting	1	100.0 %
Times Counted	241/856	28.2 %
Total Votes	32	
Janis Sanderson	17	53.13%
Carlton Warren Jr.	15	46.88%
Write-in Votes	0	0.00%

DEM BIG CREEK 1-1 DELEGATE	DEM Total	
Number of Precincts	1	
Precincts Reporting	1	100.0 %
Times Counted	102/286	35.7 %
Total Votes	1	
Write-in Votes	1	100.00%

DEM BIG CREEK 1-2 DELEGATE	DEM Total	
Number of Precincts	1	
Precincts Reporting	1	100.0 %
Times Counted	64/226	28.3 %
Total Votes	2	
Write-in Votes	2	100.00%

DEM BIG CREEK 1-3 DELEGATE	DEM Total	
Number of Precincts	1	
Precincts Reporting	1	100.0 %
Times Counted	75/344	21.8 %
Total Votes	0	
Write-in Votes	0	N/A

NP D4 APPELATE COURT	Total	
Number of Precincts	1	
Precincts Reporting	1	100.0 %
Times Counted	241/856	28.2 %
Total Votes	112	
Eric Doster	12	10.71%
Jim Howell	21	18.75%
Michael J. Kelly	51	45.54%
Paula Manderfield	28	25.00%
Write-in Votes	0	0.00%

Official Results
Oscoda County
August 5th, 2008 Primary
Big Creek Twp 1-1, 1-2, 1-3
All Races

Registered Voters 856 - Cards Cast 241 28.15% Num. Report Precinct 1 - Num. Reporting 1 100.00%

SHERIFF MILLAGE PROP

	Total	
Number of Precincts	1	
Precincts Reporting	1	100.0 %
Times Counted	241/856	28.2 %
Total Votes	205	
YES	128	62.44%
NO	77	37.56%

AMBULANCE PROP

	Total	
Number of Precincts	1	
Precincts Reporting	1	100.0 %
Times Counted	241/856	28.2 %
Total Votes	201	
YES	143	71.14%
NO	58	28.86%

Official Results
Oscoda County
August 5th, 2008 Primary
Big Creek Twp 2
All Races

Registered Voters 1390 - Cards Cast 440 31.65% Num. Report Precinct 1 - Num. Reporting 1 100.00%

REP US SENATE	REP Total	
Number of Precincts	1	
Precincts Reporting	1	100.0 %
Times Counted	440/1390	31.7 %
Total Votes	253	
Jack Hoogendyk, Jr.	252	99.60%
Write-in Votes	1	0.40%

REP D1 REP IN CONGRESS	REP Total	
Number of Precincts	1	
Precincts Reporting	1	100.0 %
Times Counted	440/1390	31.7 %
Total Votes	268	
Tom Casperson	119	44.40%
Linda Goldthorpe	68	25.37%
Don Hooper	80	29.85%
Write-in Votes	1	0.37%

REP D106 STATE REP	REP Total	
Number of Precincts	1	
Precincts Reporting	1	100.0 %
Times Counted	440/1390	31.7 %
Total Votes	277	
Peter A. Pettalia	110	39.71%
Everett Swift	61	22.02%
Howard E. Viegelahn	106	38.27%
Write-in Votes	0	0.00%

REP PROSECUTING ATTORNEY	REP Total	
Number of Precincts	1	
Precincts Reporting	1	100.0 %
Times Counted	440/1390	31.7 %
Total Votes	388	
Barry L. Shantz	85	21.91%
Kathleen Solomon	303	78.09%
Write-in Votes	0	0.00%

REP SHERIFF	REP Total	
Number of Precincts	1	
Precincts Reporting	1	100.0 %
Times Counted	440/1390	31.7 %
Total Votes	395	
Rick Ebert	161	40.76%
Kevin R. Grace	234	59.24%
Write-in Votes	0	0.00%

Official Results
Oscoda County
August 5th, 2008 Primary
Big Creek Twp 2
All Races

Registered Voters 1390 - Cards Cast 440 31.65% Num. Report Precinct 1 - Num. Reporting 1 100.00%

REP CLERK/REGISTER OF DEEDS	REP Total	
Number of Precincts	1	
Precincts Reporting	1	100.0 %
Times Counted	440/1390	31.7 %
Total Votes	301	
Jeri Winton	299	99.34%
Write-in Votes	2	0.66%

REP TREASURER	REP Total	
Number of Precincts	1	
Precincts Reporting	1	100.0 %
Times Counted	440/1390	31.7 %
Total Votes	304	
William M. Kendall	302	99.34%
Write-in Votes	2	0.66%

REP ROAD COMMISSIONER	REP Total	
Number of Precincts	1	
Precincts Reporting	1	100.0 %
Times Counted	440/1390	31.7 %
Total Votes	632	
Jim Houlton	154	24.37%
Paul D. Perry	46	7.28%
Warren Stutesman	140	22.15%
Andrew J. Welser	133	21.04%
Roger Wiegand	159	25.16%
Write-in Votes	0	0.00%

REP D3 COUNTY COMMISSIONER	REP Total	
Number of Precincts	1	
Precincts Reporting	1	100.0 %
Times Counted	440/1390	31.7 %
Total Votes	367	
Dale E. Neff	108	29.43%
Joseph Stone	259	70.57%
Write-in Votes	0	0.00%

REP BIG CREEK SUPERVISOR	REP Total	
Number of Precincts	1	
Precincts Reporting	1	100.0 %
Times Counted	440/1390	31.7 %
Total Votes	293	
J. Randy Booth	283	96.59%
Write-in Votes	10	3.41%

Official Results
Oscoda County
August 5th, 2008 Primary
Big Creek Twp 2
All Races

Registered Voters 1390 - Cards Cast 440 31.65% Num. Report Precinct 1 - Num. Reporting 1 100.00%

REP BIG CREEK CLERK	REP Total	
Number of Precincts	1	
Precincts Reporting	1	100.0 %
Times Counted	440/1390	31.7 %
Total Votes	311	
Judy Berney	307	98.71%
Write-in Votes	4	1.29%

REP BIG CREEK TREASURER	REP Total	
Number of Precincts	1	
Precincts Reporting	1	100.0 %
Times Counted	440/1390	31.7 %
Total Votes	299	
Susan Avery	296	99.00%
Write-in Votes	3	1.00%

REP BIG CREEK TRUSTEE	REP Total	
Number of Precincts	1	
Precincts Reporting	1	100.0 %
Times Counted	440/1390	31.7 %
Total Votes	646	
Marian N. Buchanan	152	23.53%
Teena Bruner	161	24.92%
Rex McGregor	165	25.54%
Karen Mitchell	168	26.01%
Write-in Votes	0	0.00%

REP BIG CREEK 2 DELEGATE	REP Total	
Number of Precincts	I	
Precincts Reporting	1	100.0 %
Times Counted	440/1390	31.7 %
Total Votes	472	
Teena Bruner	228	48.31%
Karen Mitchell	242	51.27%
Write-in Votes	2	0.42%

DEM US SENATE	DEM Total	
Number of Precincts	1	
Precincts Reporting	1	100.0 %
Times Counted	440/1390	31.7 %
Total Votes	33	
Carl Levin	32	96.97%
Write-in Votes	1	3.03%

Official Results
Oscoda County
August 5th, 2008 Primary
Big Creek Twp 2
All Races

Registered Voters 1390 - Cards Cast 440 31.65% Num. Report Precinct 1 - Num. Reporting 1 100.00%

DEM D1 REP IN CONGRESS	DEM Total	
Number of Precincts	1	
Precincts Reporting	1	100.0 %
Times Counted	440/1390	31.7 %
Total Votes	33	
Bart Stupak	33	100.00%
Write-in Votes	0	0.00%

DEM D106 STATE REP	DEM Total	
Number of Precincts	1	
Precincts Reporting	1	100.0 %
Times Counted	440/1390	31.7 %
Total Votes	28	
Andy Neumann	16	57.14%
Casey A. Viegelahn	12	42.86%
Write-in Votes	0	0.00%

DEM PROSECUTING ATTORNEY	DEM Total	
Number of Precincts	1	
Precincts Reporting	1	100.0 %
Times Counted	440/1390	31.7 %
Total Votes	5	
Write-in Votes	5	100.00%

DEM SHERIFF	DEM Total	
Number of Precincts	1	
Precincts Reporting	1	100.0 %
Times Counted	440/1390	31.7 %
Total Votes	9	
Write-in Votes	9	100.00%

DEM CLERK/REGISTER OF DEEDS	DEM Total	
Number of Precincts	1	
Precincts Reporting	1	100.0 %
Times Counted	440/1390	31.7 %
Total Votes	5	
Write-in Votes	5	100.00%

DEM TREASURER	DEM Total	
Number of Precincts	1	
Precincts Reporting	1	100.0 %
Times Counted	440/1390	31.7 %
Total Votes	5	
Write-in Votes	5	100.00%

Official Results
Oscoda County
August 5th, 2008 Primary
Big Creek Twp 2
All Races

Registered Voters 1390 - Cards Cast 440 31.65% Num. Report Precinct 1 - Num. Reporting 1 100.00%

DEM ROAD COMMISSIONER	DEM Total	
Number of Precincts	1	
Precincts Reporting	1	100.0 %
Times Counted	440/1390	31.7 %
Total Votes	5	
Write-in Votes	5	100.00%

DEM D3 COUNTY COMMISSIONER	DEM Total	
Number of Precincts	1	
Precincts Reporting	1	100.0 %
Times Counted	440/1390	31.7 %
Total Votes	3	
Write-in Votes	3	100.00%

DEM BIG CREEK SUPERVISOR	DEM Total	
Number of Precincts	1	
Precincts Reporting	1	100.0 %
Times Counted	440/1390	31.7 %
Total Votes	4	
Write-in Votes	4	100.00%

DEM BIG CREEK CLERK	DEM Total	
Number of Precincts	1	
Precincts Reporting	1	100.0 %
Times Counted	440/1390	31.7 %
Total Votes	4	
Write-in Votes	4	100.00%

DEM BIG CREEK TREASURER	DEM Total	
Number of Precincts	1	
Precincts Reporting	1	100.0 %
Times Counted	440/1390	31.7 %
Total Votes	17	
Sandra Suchland	17	100.00%
Write-in Votes	0	0.00%

DEM BIG CREEK TRUSTEE	DEM Total	
Number of Precincts	1	
Precincts Reporting	1	100.0 %
Times Counted	440/1390	31.7 %
Total Votes	38	
Janis Sanderson	26	68.42%
Carlton Warren Jr.	12	31.58%
Write-in Votes	0	0.00%

Official Results
Oscoda County
August 5th, 2008 Primary
Big Creek Twp 2
All Races

Registered Voters 1390 - Cards Cast 440 31.65% Num. Report Precinct 1 - Num. Reporting 1 100.00%

DEM BIG CREEK 2 DELEGATE

	DEM Total	
Number of Precincts	1	
Precincts Reporting	1	100.0 %
Times Counted	440/1390	31.7 %
Total Votes	6	
Write-in Votes	6	100.00%

NP D4 APPELATE COURT

	Total	
Number of Precincts	1	
Precincts Reporting	1	100.0 %
Times Counted	440/1390	31.7 %
Total Votes	180	
Eric Doster	32	17.78%
Jim Howell	33	18.33%
Michael J. Kelly	79	43.89%
Paula Manderfield	36	20.00%
Write-in Votes	0	0.00%

SHERIFF MILLAGE PROP

	Total	
Number of Precincts	1	
Precincts Reporting	1	100.0 %
Times Counted	440/1390	31.7 %
Total Votes	358	
YES	219	61.17%
NO	139	38.83%

AMBULANCE PROP

	Total	
Number of Precincts	1	
Precincts Reporting	1	100.0 %
Times Counted	440/1390	31.7 %
Total Votes	352	
YES	231	65.63%
NO	121	34.38%

Official Results
Oscoda County
August 5th, 2008 Primary
Clinton Twp
All Races

Registered Voters 414 - Cards Cast 134 32.37% Num. Report Precinct 1 - Num. Reporting 1 100.00%

REP US SENATE	REP Total	
Number of Precincts	1	
Precincts Reporting	1	100.0 %
Times Counted	134/414	32.4 %
Total Votes	62	
Jack Hoogendyk, Jr.	61	98.39%
Write-in Votes	1	1.61%

REP D1 REP IN CONGRESS	REP Total	
Number of Precincts	1	
Precincts Reporting	1	100.0 %
Times Counted	134/414	32.4 %
Total Votes	71	
Tom Casperson	17	23.94%
Linda Goldthorpe	21	29.58%
Don Hooper	32	45.07%
Write-in Votes	1	1.41%

REP D106 STATE REP	REP Total	
Number of Precincts	1	
Precincts Reporting	1	100.0 %
Times Counted	134/414	32.4 %
Total Votes	73	
Peter A. Pettalia	38	52.05%
Everett Swift	9	12.33%
Howard E. Viegelahn	25	34.25%
Write-in Votes	1	1.37%

REP PROSECUTING ATTORNEY	REP Total	
Number of Precincts	1	
Precincts Reporting	1	100.0 %
Times Counted	134/414	32.4 %
Total Votes	109	
Barry L. Shantz	28	25.69%
Kathleen Solomon	81	74.31%
Write-in Votes	0	0.00%

REP SHERIFF	REP Total	
Number of Precincts	1	
Precincts Reporting	1	100.0 %
Times Counted	134/414	32.4 %
Total Votes	112	
Rick Ebert	53	47.32%
Kevin R. Grace	59	52.68%
Write-in Votes	0	0.00%

Official Results
Oscoda County
August 5th, 2008 Primary
Clinton Twp
All Races

Registered Voters 414 - Cards Cast 134 32.37% Num. Report Precinct 1 - Num. Reporting 1 100.00%

REP CLERK/REGISTER OF DEEDS	REP Total	
Number of Precincts	1	
Precincts Reporting	1	100.0 %
Times Counted	134/414	32.4 %
Total Votes	87	
Jeri Winton	86	98.85%
Write-in Votes	1	1.15%

REP TREASURER	REP Total	
Number of Precincts	1	
Precincts Reporting	1	100.0 %
Times Counted	134/414	32.4 %
Total Votes	77	
William M. Kendall	76	98.70%
Write-in Votes	1	1.30%

REP ROAD COMMISSIONER	REP Total	
Number of Precincts	1	
Precincts Reporting	1	100.0 %
Times Counted	134/414	32.4 %
Total Votes	162	
Jim Houlton	37	22.84%
Paul D. Perry	15	9.26%
Warren Stutesman	47	29.01%
Andrew J. Welser	29	17.90%
Roger Wiegand	33	20.37%
Write-in Votes	1	0.62%

REP D1 COUNTY COMMISSIONER	REP Total	
Number of Precincts	1	
Precincts Reporting	1	100.0 %
Times Counted	134/414	32.4 %
Total Votes	84	
Thomas E. Trimmer	84	100.00%
Write-in Votes	0	0.00%

REP CLINTON SUPERVISOR	REP Total	
Number of Precincts	1	
Precincts Reporting	1	100.0 %
Times Counted	134/414	32.4 %
Total Votes	88	
Kenneth Troyer	86	97.73%
Write-in Votes	2	2.27%

Official Results
Oscoda County
August 5th, 2008 Primary
Clinton Twp
All Races

Registered Voters 414 - Cards Cast 134 32.37% Num. Report Precinct 1 - Num. Reporting 1 100.00%

REP CLINTON CLERK	REP Total	
Number of Precincts	1	
Precincts Reporting	1	100.0 %
Times Counted	134/414	32.4 %
Total Votes	4	
Write-in Votes	4	100.00%

REP CLINTON TREASURER	REP Total	
Number of Precincts	1	
Precincts Reporting	1	100.0 %
Times Counted	134/414	32.4 %
Total Votes	84	
Dawn Larrison	84	100.00%
Write-in Votes	0	0.00%

REP CLINTON TRUSTEE	REP Total	
Number of Precincts	1	
Precincts Reporting	1	100.0 %
Times Counted	134/414	32.4 %
Total Votes	146	
Carol S. Fredrickson	69	47.26%
Christopher B. Neff	77	52.74%
Write-in Votes	0	0.00%

REP CLINTON DELEGATE	REP Total	
Number of Precincts	1	
Precincts Reporting	1	100.0 %
Times Counted	134/414	32.4 %
Total Votes	3	
Write-in Votes	3	100.00%

DEM US SENATE	DEM Total	
Number of Precincts	1	
Precincts Reporting	1	100.0 %
Times Counted	134/414	32.4 %
Total Votes	15	
Carl Levin	15	100.00%
Write-in Votes	0	0.00%

Official Results
Oscoda County
August 5th, 2008 Primary
Clinton Twp
All Races

Registered Voters 414 - Cards Cast 134 32.37% Num. Report Precinct 1 - Num. Reporting 1 100.00%

DEM D1 REP IN CONGRESS	DEM Total	
Number of Precincts	1	
Precincts Reporting	1	100.0 %
Times Counted	134/414	32.4 %
Total Votes	13	
Bart Stupak	13	100.00%
Write-in Votes	0	0.00%

DEM D106 STATE REP	DEM Total	
Number of Precincts	1	
Precincts Reporting	1	100.0 %
Times Counted	134/414	32.4 %
Total Votes	13	
Andy Neumann	10	76.92%
Casey A. Viegelahn	3	23.08%
Write-in Votes	0	0.00%

DEM PROSECUTING ATTORNEY	DEM Total	
Number of Precincts	1	
Precincts Reporting	1	100.0 %
Times Counted	134/414	32.4 %
Total Votes	1	
Write-in Votes	1	100.00%

DEM SHERIFF	DEM Total	
Number of Precincts	1	
Precincts Reporting	1	100.0 %
Times Counted	134/414	32.4 %
Total Votes	1	
Write-in Votes	1	100.00%

DEM CLERK/REGISTER OF DEEDS	DEM Total	
Number of Precincts	1	
Precincts Reporting	1	100.0 %
Times Counted	134/414	32.4 %
Total Votes	1	
Write-in Votes	1	100.00%

DEM TREASURER	DEM Total	
Number of Precincts	1	
Precincts Reporting	1	100.0 %
Times Counted	134/414	32.4 %
Total Votes	1	
Write-in Votes	1	100.00%

Official Results
Oscoda County
August 5th, 2008 Primary
Clinton Twp
All Races

Registered Voters 414 - Cards Cast 134 32.37% Num. Report Precinct 1 - Num. Reporting 1 100.00%

DEM ROAD COMMISSIONER	DEM Total	
Number of Precincts	1	
Precincts Reporting	1	100.0 %
Times Counted	134/414	32.4 %
Total Votes	0	
Write-in Votes	0	N/A

DEM D1 COUNTY COMMISSIONER	DEM Total	
Number of Precincts	1	
Precincts Reporting	1	100.0 %
Times Counted	134/414	32.4 %
Total Votes	9	
Tammy Emig	9	100.00%
Write-in Votes	0	0.00%

DEM CLINTON SUPERVISOR	DEM Total	
Number of Precincts	1	
Precincts Reporting	1	100.0 %
Times Counted	134/414	32.4 %
Total Votes	0	
Write-in Votes	0	N/A

DEM CLINTON CLERK	DEM Total	
Number of Precincts	1	
Precincts Reporting	1	100.0 %
Times Counted	134/414	32.4 %
Total Votes	0	
Write-in Votes	0	N/A

DEM CLINTON TREASURER	DEM Total	
Number of Precincts	1	
Precincts Reporting	1	100.0 %
Times Counted	134/414	32.4 %
Total Votes	0	
Write-in Votes	0	N/A

DEM CLINTON TRUSTEE	DEM Total	
Number of Precincts	1	
Precincts Reporting	1	100.0 %
Times Counted	134/414	32.4 %
Total Votes	0	
Write-in Votes	0	N/A

Official Results
Oscoda County
August 5th, 2008 Primary
Clinton Twp
All Races

Registered Voters 414 - Cards Cast 134 32.37% Num. Report Precinct 1 - Num. Reporting 1 100.00%

DEM CLINTON DELEGATE	DEM Total	
Number of Precincts	1	
Precincts Reporting	1	100.0 %
Times Counted	134/414	32.4 %
Total Votes	0	
Write-in Votes	0	N/A

NP D4 APPELATE COURT	Total	
Number of Precincts	1	
Precincts Reporting	1	100.0 %
Times Counted	134/414	32.4 %
Total Votes	57	
Erie Doster	3	5.26%
Jim Howell	7	12.28%
Michael J. Kelly	28	49.12%
Paula Manderfield	18	31.58%
Write-in Votes	1	1.75%

SHERIFF MILLAGE PROP	Total	
Number of Precincts	1	
Precincts Reporting	1	100.0 %
Times Counted	134/414	32.4 %
Total Votes	118	
YES	77	65.25%
NO	41	34.75%

AMBULANCE PROP	Total	
Number of Precincts	1	
Precincts Reporting	1	100.0 %
Times Counted	134/414	32.4 %
Total Votes	118	
YES	78	66.10%
NO	40	33.90%

Official Results
Oscoda County
August 5th, 2008 Primary
Comins Twp
All Races

Registered Voters 1384 - Cards Cast 532 38.44% Num. Report Precinct 1 - Num. Reporting 1 100.00%

REP US SENATE	REP Total	
Number of Precincts	1	
Precincts Reporting	1	100.0 %
Times Counted	532/1384	38.4 %
Total Votes	302	
Jack Hoogendyk, Jr.	300	99.34%
Write-in Votes	2	0.66%

REP D1 REP IN CONGRESS	REP Total	
Number of Precincts	1	
Precincts Reporting	1	100.0 %
Times Counted	532/1384	38.4 %
Total Votes	317	
Tom Casperson	141	44.48%
Linda Goldthorpe	76	23.97%
Don Hooper	99	31.23%
Write-in Votes	1	0.32%

REP D106 STATE REP	REP Total	
Number of Precincts	1	
Precincts Reporting	1	100.0 %
Times Counted	532/1384	38.4 %
Total Votes	321	
Peter A. Pettalia	179	55.76%
Everett Swift	68	21.18%
Howard E. Viegelahn	72	22.43%
Write-in Votes	2	0.62%

REP PROSECUTING ATTORNEY	REP Total	
Number of Precincts	1	
Precincts Reporting	1	100.0 %
Times Counted	532/1384	38.4 %
Total Votes	465	
Barry L. Shantz	139	29.89%
Kathleen Solomon	325	69.89%
Write-in Votes	1	0.22%

REP SHERIFF	REP Total	
Number of Precincts	1	
Precincts Reporting	1	100.0 %
Times Counted	532/1384	38.4 %
Total Votes	477	
Rick Ebert	161	33.75%
Kevin R. Grace	316	66.25%
Write-in Votes	0	0.00%

Official Results
Oscoda County
August 5th, 2008 Primary
Comins Twp
All Races

Registered Voters 1384 - Cards Cast 532 38.44% Num. Report Precinct 1 - Num. Reporting 1 100.00%

REP CLERK/REGISTER OF DEEDS	REP Total	
Number of Precincts	1	
Precincts Reporting	1	100.0 %
Times Counted	532/1384	38.4 %
Total Votes	399	
Jeri Winton	398	99.75%
Write-in Votes	1	0.25%

REP TREASURER	REP Total	
Number of Precincts	1	
Precincts Reporting	1	100.0 %
Times Counted	532/1384	38.4 %
Total Votes	368	
William M. Kendall	367	99.73%
Write-in Votes	1	0.27%

REP ROAD COMMISSIONER	REP Total	
Number of Precincts	1	
Precincts Reporting	1	100.0 %
Times Counted	532/1384	38.4 %
Total Votes	678	
Jim Houlton	207	30.53%
Paul D. Perry	41	6.05%
Warren Stutesman	170	25.07%
Andrew J. Welser	135	19.91%
Roger Wiegand	125	18.44%
Write-in Votes	0	0.00%

REP D4 COUNTY COMMISSIONER	REP Total	
Number of Precincts	1	
Precincts Reporting	1	100.0 %
Times Counted	526/1384	38.0 %
Total Votes	449	
Dennis A. Kauffman	320	71.27%
Kevin Lauterwasser	127	28.29%
Write-in Votes	2	0.45%

Official Results
Oscoda County
August 5th, 2008 Primary
Comins Twp
All Races

Registered Voters 1384 - Cards Cast 532 38.44% Num. Report Precinct 1 - Num. Reporting 1 100.00%

REP D5 COUNTY COMMISSIONER	REP Total	
Number of Precincts	1	
Precincts Reporting	1	100.0 %
Times Counted	6/0	
Total Votes	4	
Frank Cowger	2	50.00%
David Schleicher	0	0.00%
Dawn M. Susewitz Ste	2	50.00%
Write-in Votes	0	0.00%

REP COMINS SUPERVISOR	REP Total	
Number of Precincts	1	
Precincts Reporting	1	100.0 %
Times Counted	532/1384	38.4 %
Total Votes	471	
Tavia Chicha	90	19.11%
Roscoe Lee	220	46.71%
Richard F. Monk	119	25.27%
Write-in Votes	42	8.92%

REP COMINS CLERK	REP Total	
Number of Precincts	1	
Precincts Reporting	1	100.0 %
Times Counted	532/1384	38.4 %
Total Votes	455	
Ted Handrich	225	49.45%
Jane M. Troyer	228	50.11%
Write-in Votes	2	0.44%

REP COMINS TREASURER	REP Total	
Number of Precincts	1	
Precincts Reporting	1	100.0 %
Times Counted	532/1384	38.4 %
Total Votes	378	
Myra D. Yoder	374	98.94%
Write-in Votes	4	1.06%

Official Results
Oscoda County
August 5th, 2008 Primary
Comins Twp
All Races

Registered Voters 1384 - Cards Cast 532 38.44% Num. Report Precinct 1 - Num. Reporting 1 100.00%

REP COMINS TRUSTEE	REP Total	
Number of Precincts	1	
Precincts Reporting	1	100.0 %
Times Counted	532/1384	38.4 %
Total Votes	622	
Kimberly Lauterwasse	170	27.33%
Audry J. Lunning	307	49.36%
Bob Stevens	142	22.83%
Write-in Votes	3	0.48%

REP COMINS DELEGATE	REP Total	
Number of Precincts	1	
Precincts Reporting	1	100.0 %
Times Counted	532/1384	38.4 %
Total Votes	275	
Kevin Lauterwasserw	271	98.55%
Write-in Votes	4	1.45%

DEM US SENATE	DEM Total	
Number of Precincts	1	
Precincts Reporting	1	100.0 %
Times Counted	532/1384	38.4 %
Total Votes	28	
Carl Levin	28	100.00%
Write-in Votes	0	0.00%

DEM D1 REP IN CONGRESS	DEM Total	
Number of Precincts	1	
Precincts Reporting	1	100.0 %
Times Counted	532/1384	38.4 %
Total Votes	27	
Bart Stupak	27	100.00%
Write-in Votes	0	0.00%

DEM D106 STATE REP	DEM Total	
Number of Precincts	1	
Precincts Reporting	1	100.0 %
Times Counted	532/1384	38.4 %
Total Votes	25	
Andy Neumann	17	68.00%
Casey A. Viegelahn	7	28.00%
Write-in Votes	1	4.00%

Official Results
Oscoda County
August 5th, 2008 Primary
Comins Twp
All Races

Registered Voters 1384 - Cards Cast 532 38.44% Num. Report Precinct 1 - Num. Reporting 1 100.00%

DEM PROSECUTING ATTORNEY	DEM Total	
Number of Precincts	1	
Precincts Reporting	1	100.0 %
Times Counted	532/1384	38.4 %
Total Votes	2	
Write-in Votes	2	100.00%

DEM SHERIFF	DEM Total	
Number of Precincts	1	
Precincts Reporting	1	100.0 %
Times Counted	532/1384	38.4 %
Total Votes	2	
Write-in Votes	2	100.00%

DEM CLERK/REGISTER OF DEEDS	DEM Total	
Number of Precincts	1	
Precincts Reporting	1	100.0 %
Times Counted	532/1384	38.4 %
Total Votes	2	
Write-in Votes	2	100.00%

DEM TREASURER	DEM Total	
Number of Precincts	1	
Precincts Reporting	1	100.0 %
Times Counted	532/1384	38.4 %
Total Votes	2	
Write-in Votes	2	100.00%

DEM ROAD COMMISSIONER	DEM Total	
Number of Precincts	1	
Precincts Reporting	1	100.0 %
Times Counted	532/1384	38.4 %
Total Votes	3	
Write-in Votes	3	100.00%

DEM D4 COUNTY COMMISSIONER	DEM Total	
Number of Precincts	1	
Precincts Reporting	1	100.0 %
Times Counted	526/1384	38.0 %
Total Votes	3	
Write-in Votes	3	100.00%

Official Results
Oscoda County
August 5th, 2008 Primary
Comins Twp
All Races

Registered Voters 1384 - Cards Cast 532 38.44% Num. Report Precinct 1 - Num. Reporting 1 100.00%

DEM D5 COUNTY COMMISSIONER	DEM Total	
Number of Precincts	1	
Precincts Reporting	1	100.0 %
Times Counted	6/0	
Total Votes	1	
Roger Marsh	1	100.00%
Write-in Votes	0	0.00%

DEM COMINS SUPERVISOR	DEM Total	
Number of Precincts	1	
Precincts Reporting	1	100.0 %
Times Counted	532/1384	38.4 %
Total Votes	1	
Write-in Votes	1	100.00%

DEM COMINS CLERK	DEM Total	
Number of Precincts	1	
Precincts Reporting	1	100.0 %
Times Counted	532/1384	38.4 %
Total Votes	15	
Lisa French	14	93.33%
Write-in Votes	1	6.67%

DEM COMINS TREASURER	DEM Total	
Number of Precincts	1	
Precincts Reporting	1	100.0 %
Times Counted	532/1384	38.4 %
Total Votes	20	
Ardis Miller	20	100.00%
Write-in Votes	0	0.00%

DEM COMINS TRUSTEE	DEM Total	
Number of Precincts	1	
Precincts Reporting	1	100.0 %
Times Counted	532/1384	38.4 %
Total Votes	2	
Write-in Votes	2	100.00%

DEM COMINS DELEGATE	DEM Total	
Number of Precincts	1	
Precincts Reporting	1	100.0 %
Times Counted	532/1384	38.4 %
Total Votes	2	
Write-in Votes	2	100.00%

Official Results
Oscoda County
August 5th, 2008 Primary
Comins Twp
All Races

Registered Voters 1384 - Cards Cast 532 38.44% Num. Report Precinct 1 - Num. Reporting 1 100.00%

NP D4 APPELATE COURT

	Total	
Number of Precincts	1	
Precincts Reporting	1	100.0 %
Times Counted	532/1384	38.4 %
Total Votes	216	
Eric Doster	35	16.20%
Jim Howell	29	13.43%
Michael J. Kelly	94	43.52%
Paula Manderfield	58	26.85%
Write-in Votes	0	0.00%

SHERIFF MILLAGE PROP

	Total	
Number of Precincts	1	
Precincts Reporting	1	100.0 %
Times Counted	532/1384	38.4 %
Total Votes	418	
YES	285	68.18%
NO	133	31.82%

AMBULANCE PROP

	Total	
Number of Precincts	1	
Precincts Reporting	1	100.0 %
Times Counted	532/1384	38.4 %
Total Votes	417	
YES	288	69.06%
NO	129	30.94%

Official Results
Oscoda County
August 5th, 2008 Primary
Elmer Twp
All Races

Registered Voters 645 - Cards Cast 207 32.09% Num. Report Precinct 1 - Num. Reporting 1 100.00%

REP US SENATE	REP Total	
Number of Precincts	1	
Precincts Reporting	1	100.0 %
Times Counted	207/645	32.1 %
Total Votes	100	
Jack Hoogendyk, Jr.	100	100.00%
Write-in Votes	0	0.00%

REP D1 REP IN CONGRESS	REP Total	
Number of Precincts	1	
Precincts Reporting	1	100.0 %
Times Counted	207/645	32.1 %
Total Votes	115	
Tom Casperson	44	38.26%
Linda Goldthorpe	26	22.61%
Don Hooper	44	38.26%
Write-in Votes	1	0.87%

REP D106 STATE REP	REP Total	
Number of Precincts	1	
Precincts Reporting	1	100.0 %
Times Counted	207/645	32.1 %
Total Votes	122	
Peter A. Pettalia	64	52.46%
Everett Swift	27	22.13%
Howard E. Viegelahn	30	24.59%
Write-in Votes	1	0.82%

REP PROSECUTING ATTORNEY	REP Total	
Number of Precincts	1	
Precincts Reporting	1	100.0 %
Times Counted	207/645	32.1 %
Total Votes	169	
Barry L. Shantz	39	23.08%
Kathleen Solomon	130	76.92%
Write-in Votes	0	0.00%

REP SHERIFF	REP Total	
Number of Precincts	1	
Precincts Reporting	1	100.0 %
Times Counted	207/645	32.1 %
Total Votes	177	
Rick Ebert	81	45.76%
Kevin R. Grace	96	54.24%
Write-in Votes	0	0.00%

Official Results
Oscoda County
August 5th, 2008 Primary
Elmer Twp
All Races

Registered Voters 645 - Cards Cast 207 32.09% Num. Report Precinct 1 - Num. Reporting 1 100.00%

REP CLERK/REGISTER OF DEEDS	REP Total	
Number of Precincts	1	
Precincts Reporting	1	100.0 %
Times Counted	207/645	32.1 %
Total Votes	143	
Jeri Winton	143	100.00%
Write-in Votes	0	0.00%

REP TREASURER	REP Total	
Number of Precincts	1	
Precincts Reporting	1	100.0 %
Times Counted	207/645	32.1 %
Total Votes	143	
William M. Kendall	143	100.00%
Write-in Votes	0	0.00%

REP ROAD COMMISSIONER	REP Total	
Number of Precincts	1	
Precincts Reporting	1	100.0 %
Times Counted	207/645	32.1 %
Total Votes	266	
Jim Houlton	81	30.45%
Paul D. Perry	22	8.27%
Warren Stutesman	52	19.55%
Andrew J. Welser	53	19.92%
Roger Wiegand	58	21.80%
Write-in Votes	0	0.00%

REP D1 COUNTY COMMISSIONER	REP Total	
Number of Precincts	1	
Precincts Reporting	1	100.0 %
Times Counted	207/645	32.1 %
Total Votes	123	
Thomas E. Trimmer	123	100.00%
Write-in Votes	0	0.00%

REP ELMER SUPERVISOR	REP Total	
Number of Precincts	1	
Precincts Reporting	1	100.0 %
Times Counted	207/645	32.1 %
Total Votes	138	
Martin Paul Galbrait	138	100.00%
Write-in Votes	0	0.00%

Official Results
Oscoda County
August 5th, 2008 Primary
Elmer Twp
All Races

Registered Voters 645 - Cards Cast 207 32.09% Num. Report Precinct 1 - Num. Reporting 1 100.00%

REP ELMER CLERK	REP Total	
Number of Precincts	1	
Precincts Reporting	1	100.0 %
Times Counted	207/645	32.1 %
Total Votes	144	
Rosemary L. Hoffman	144	100.00%
Write-in Votes	0	0.00%

REP ELMER TREASURER	REP Total	
Number of Precincts	1	
Precincts Reporting	1	100.0 %
Times Counted	207/645	32.1 %
Total Votes	140	
Sue Stenson	140	100.00%
Write-in Votes	0	0.00%

REP ELMER TRUSTEE	REP Total	
Number of Precincts	1	
Precincts Reporting	1	100.0 %
Times Counted	207/645	32.1 %
Total Votes	138	
Richard M. Ellis	136	98.55%
Write-in Votes	2	1.45%

REP ELMER DELEGATE	REP Total	
Number of Precincts	1	
Precincts Reporting	1	100.0 %
Times Counted	207/645	32.1 %
Total Votes	131	
Sally J. Galbraith	131	100.00%
Write-in Votes	0	0.00%

DEM US SENATE	DEM Total	
Number of Precincts	1	
Precincts Reporting	1	100.0 %
Times Counted	207/645	32.1 %
Total Votes	27	
Carl Levin	27	100.00%
Write-in Votes	0	0.00%

Official Results
Oscoda County
August 5th, 2008 Primary
Elmer Twp
All Races

Registered Voters 645 - Cards Cast 207 32.09% Num. Report Precinct 1 - Num. Reporting 1 100.00%

DEM D1 REP IN CONGRESS	DEM Total	
Number of Precincts	1	
Precincts Reporting	1	100.0 %
Times Counted	207/645	32.1 %
Total Votes	27	
Bart Stupak	27	100.00%
Write-in Votes	0	0.00%

DEM D106 STATE REP	DEM Total	
Number of Precincts	1	
Precincts Reporting	1	100.0 %
Times Counted	207/645	32.1 %
Total Votes	26	
Andy Neumann	17	65.38%
Casey A. Viegelahn	9	34.62%
Write-in Votes	0	0.00%

DEM PROSECUTING ATTORNEY	DEM Total	
Number of Precincts	1	
Precincts Reporting	1	100.0 %
Times Counted	207/645	32.1 %
Total Votes	7	
Write-in Votes	7	100.00%

DEM SHERIFF	DEM Total	
Number of Precincts	1	
Precincts Reporting	1	100.0 %
Times Counted	207/645	32.1 %
Total Votes	5	
Write-in Votes	5	100.00%

DEM CLERK/REGISTER OF DEEDS	DEM Total	
Number of Precincts	1	
Precincts Reporting	1	100.0 %
Times Counted	207/645	32.1 %
Total Votes	6	
Write-in Votes	6	100.00%

DEM TREASURER	DEM Total	
Number of Precincts	1	
Precincts Reporting	1	100.0 %
Times Counted	207/645	32.1 %
Total Votes	6	
Write-in Votes	6	100.00%

Official Results
Oscoda County
August 5th, 2008 Primary
Elmer Twp
All Races

Registered Voters 645 - Cards Cast 207 32.09% Num. Report Precinct 1 - Num. Reporting 1 100.00%

DEM ROAD COMMISSIONER	DEM Total	
Number of Precincts	1	
Precincts Reporting	1	100.0 %
Times Counted	207/645	32.1 %
Total Votes	5	
Write-in Votes	5	100.00%

DEM D1 COUNTY COMMISSIONER	DEM Total	
Number of Precincts	1	
Precincts Reporting	1	100.0 %
Times Counted	207/645	32.1 %
Total Votes	19	
Tammy Emig	19	100.00%
Write-in Votes	0	0.00%

DEM ELMER SUPERVISOR	DEM Total	
Number of Precincts	1	
Precincts Reporting	1	100.0 %
Times Counted	207/645	32.1 %
Total Votes	6	
Write-in Votes	6	100.00%

DEM ELMER CLERK	DEM Total	
Number of Precincts	1	
Precincts Reporting	1	100.0 %
Times Counted	207/645	32.1 %
Total Votes	6	
Write-in Votes	6	100.00%

DEM ELMER TREASURER	DEM Total	
Number of Precincts	1	
Precincts Reporting	1	100.0 %
Times Counted	207/645	32.1 %
Total Votes	6	
Write-in Votes	6	100.00%

DEM ELMER TRUSTEE	DEM Total	
Number of Precincts	1	
Precincts Reporting	1	100.0 %
Times Counted	207/645	32.1 %
Total Votes	36	
Nancy A. Miller	20	55.56%
Ryan L. Rondo	15	41.67%
Write-in Votes	1	2.78%

Official Results
Oscoda County
August 5th, 2008 Primary
Elmer Twp
All Races

Registered Voters 645 - Cards Cast 207 32.09% Num. Report Precinct 1 - Num. Reporting 1 100.00%

DEM ELMER DELEGATE

	DEM Total	
Number of Precincts	1	
Precincts Reporting	1	100.0 %
Times Counted	207/645	32.1 %
Total Votes	4	
Write-in Votes	4	100.00%

NP D4 APPELATE COURT

	Total	
Number of Precincts	1	
Precincts Reporting	1	100.0 %
Times Counted	207/645	32.1 %
Total Votes	93	
Eric Doster	14	15.05%
Jim Howell	18	19.35%
Michael J. Kelly	36	38.71%
Paula Manderfield	24	25.81%
Write-in Votes	1	1.08%

SHERIFF MILLAGE PROP

	Total	
Number of Precincts	1	
Precincts Reporting	1	100.0 %
Times Counted	207/645	32.1 %
Total Votes	177	
YES	97	54.80%
NO	80	45.20%

AMBULANCE PROP

	Total	
Number of Precincts	1	
Precincts Reporting	1	100.0 %
Times Counted	207/645	32.1 %
Total Votes	176	
YES	106	60.23%
NO	70	39.77%

Official Results
Oscoda County
August 5th, 2008 Primary
Greenwood Twp
All Races

Registered Voters 932 - Cards Cast 334 35.84% Num. Report Precinct 1 - Num. Reporting 1 100.00%

REP US SENATE	REP Total	
Number of Precincts	1	
Precincts Reporting	1	100.0 %
Times Counted	334/932	35.8 %
Total Votes	135	
Jack Hoogendyk, Jr.	135	100.00%
Write-in Votes	0	0.00%

REP D1 REP IN CONGRESS	REP Total	
Number of Precincts	1	
Precincts Reporting	1	100.0 %
Times Counted	334/932	35.8 %
Total Votes	128	
Tom Casperson	35	27.34%
Linda Goldthorpe	40	31.25%
Don Hooper	53	41.41%
Write-in Votes	0	0.00%

REP D106 STATE REP	REP Total	
Number of Precincts	1	
Precincts Reporting	1	100.0 %
Times Counted	334/932	35.8 %
Total Votes	135	
Peter A. Pettalia	56	41.48%
Everett Swift	40	29.63%
Howard E. Viegelahn	38	28.15%
Write-in Votes	1	0.74%

REP PROSECUTING ATTORNEY	REP Total	
Number of Precincts	1	
Precincts Reporting	1	100.0 %
Times Counted	334/932	35.8 %
Total Votes	171	
Barry L. Shantz	50	29.24%
Kathleen Solomon	121	70.76%
Write-in Votes	0	0.00%

REP SHERIFF	REP Total	
Number of Precincts	1	
Precincts Reporting	1	100.0 %
Times Counted	334/932	35.8 %
Total Votes	186	
Rick Ebert	40	21.51%
Kevin R. Grace	145	77.96%
Write-in Votes	1	0.54%

Official Results
Oscoda County
August 5th, 2008 Primary
Greenwood Twp
All Races

Registered Voters 932 - Cards Cast 334 35.84% Num. Report Precinct 1 - Num. Reporting 1 100.00%

REP CLERK/REGISTER OF DEEDS	REP Total	
Number of Precincts	1	
Precincts Reporting	1	100.0 %
Times Counted	334/932	35.8 %
Total Votes	137	
Jeri Winton	137	100.00%
Write-in Votes	0	0.00%

REP TREASURER	REP Total	
Number of Precincts	1	
Precincts Reporting	1	100.0 %
Times Counted	334/932	35.8 %
Total Votes	138	
William M. Kendall	136	98.55%
Write-in Votes	2	1.45%

REP ROAD COMMISSIONER	REP Total	
Number of Precincts	1	
Precincts Reporting	1	100.0 %
Times Counted	334/932	35.8 %
Total Votes	258	
Jim Houlton	59	22.87%
Paul D. Perry	50	19.38%
Warren Stutesman	41	15.89%
Andrew J. Welser	43	16.67%
Roger Wiegand	64	24.81%
Write-in Votes	1	0.39%

REP D2 COUNTY COMMISSIONER	REP Total	
Number of Precincts	1	
Precincts Reporting	1	100.0 %
Times Counted	334/932	35.8 %
Total Votes	3	
Write-in Votes	3	100.00%

REP GREENWOOD SUPERVISOR	REP Total	
Number of Precincts	1	
Precincts Reporting	1	100.0 %
Times Counted	334/932	35.8 %
Total Votes	2	
Write-in Votes	2	100.00%

Official Results
Oscoda County
August 5th, 2008 Primary
Greenwood Twp
All Races

Registered Voters 932 - Cards Cast 334 35.84% Num. Report Precinct 1 - Num. Reporting 1 100.00%

REP GREENWOOD CLERK	REP Total	
Number of Precincts	1	
Precincts Reporting	1	100.0 %
Times Counted	334/932	35.8 %
Total Votes	183	
Brenda Fitch	38	20.77%
Lynne Jauss	20	10.93%
Constance J. Kern	125	68.31%
Write-in Votes	0	0.00%

REP GREENWOOD TREASURER	REP Total	
Number of Precincts	1	
Precincts Reporting	1	100.0 %
Times Counted	334/932	35.8 %
Total Votes	4	
Write-in Votes	4	100.00%

REP GREENWOOD TRUSTEE	REP Total	
Number of Precincts	1	
Precincts Reporting	1	100.0 %
Times Counted	334/932	35.8 %
Total Votes	140	
John Paulus	137	97.86%
Write-in Votes	3	2.14%

REP GREENWOOD DELEGATE	REP Total	
Number of Precincts	1	
Precincts Reporting	1	100.0 %
Times Counted	334/932	35.8 %
Total Votes	4	
Write-in Votes	4	100.00%

DEM US SENATE	DEM Total	
Number of Precincts	1	
Precincts Reporting	1	100.0 %
Times Counted	334/932	35.8 %
Total Votes	109	
Carl Levin	109	100.00%
Write-in Votes	0	0.00%

Official Results
Oscoda County
August 5th, 2008 Primary
Greenwood Twp
All Races

Registered Voters 932 - Cards Cast 334 35.84% Num. Report Precinct 1 - Num. Reporting 1 100.00%

DEM D1 REP IN CONGRESS	DEM Total	
Number of Precincts	1	
Precincts Reporting	1	100.0 %
Times Counted	334/932	35.8 %
Total Votes	109	
Bart Stupak	109	100.00%
Write-in Votes	0	0.00%

DEM D106 STATE REP	DEM Total	
Number of Precincts	1	
Precincts Reporting	1	100.0 %
Times Counted	334/932	35.8 %
Total Votes	96	
Andy Neumann	77	80.21%
Casey A. Viegelahn	19	19.79%
Write-in Votes	0	0.00%

DEM PROSECUTING ATTORNEY	DEM Total	
Number of Precincts	1	
Precincts Reporting	1	100.0 %
Times Counted	334/932	35.8 %
Total Votes	10	
Write-in Votes	10	100.00%

DEM SHERIFF	DEM Total	
Number of Precincts	1	
Precincts Reporting	1	100.0 %
Times Counted	334/932	35.8 %
Total Votes	12	
Write-in Votes	12	100.00%

DEM CLERK/REGISTER OF DEEDS	DEM Total	
Number of Precincts	1	
Precincts Reporting	1	100.0 %
Times Counted	334/932	35.8 %
Total Votes	11	
Write-in Votes	11	100.00%

DEM TREASURER	DEM Total	
Number of Precincts	1	
Precincts Reporting	1	100.0 %
Times Counted	334/932	35.8 %
Total Votes	12	
Write-in Votes	12	100.00%

Official Results
Oscoda County
August 5th, 2008 Primary
Greenwood Twp
All Races

Registered Voters 932 - Cards Cast 334 35.84% Num. Report Precinct 1 - Num. Reporting 1 100.00%

DEM ROAD COMMISSIONER	DEM Total	
Number of Precincts	1	
Precincts Reporting	1	100.0 %
Times Counted	334/932	35.8 %
Total Votes	9	
Write-in Votes	9	100.00%

DEM D2 COUNTY COMMISSIONER	DEM Total	
Number of Precincts	1	
Precincts Reporting	1	100.0 %
Times Counted	334/932	35.8 %
Total Votes	97	
Michael J. Hunt	97	100.00%
Write-in Votes	0	0.00%

DEM GREENWOOD SUPERVISOR	DEM Total	
Number of Precincts	1	
Precincts Reporting	1	100.0 %
Times Counted	334/932	35.8 %
Total Votes	103	
Paul R. Eddy	101	98.06%
Write-in Votes	2	1.94%

DEM GREENWOOD CLERK	DEM Total	
Number of Precincts	1	
Precincts Reporting	1	100.0 %
Times Counted	334/932	35.8 %
Total Votes	91	
Larry Mathias	89	97.80%
Write-in Votes	2	2.20%

DEM GREENWOOD TREASURER	DEM Total	
Number of Precincts	1	
Precincts Reporting	1	100.0 %
Times Counted	334/932	35.8 %
Total Votes	101	
Patricia Kubitskey	101	100.00%
Write-in Votes	0	0.00%

Official Results
Oscoda County
August 5th, 2008 Primary
Greenwood Twp
All Races

Registered Voters 932 - Cards Cast 334 35.84% Num. Report Precinct 1 - Num. Reporting 1 100.00%

DEM GREENWOOD TRUSTEE	DEM Total	
Number of Precincts	1	
Precincts Reporting	1	100.0 %
Times Counted	334/932	35.8 %
Total Votes	95	
Dino Scianna	94	98.95%
Write-in Votes	1	1.05%

DEM GREENWOOD DELEGATE	DEM Total	
Number of Precincts	1	
Precincts Reporting	1	100.0 %
Times Counted	334/932	35.8 %
Total Votes	8	
Write-in Votes	8	100.00%

NP D4 APPELATE COURT	Total	
Number of Precincts	1	
Precincts Reporting	1	100.0 %
Times Counted	334/932	35.8 %
Total Votes	188	
Eric Doster	17	9.04%
Jim Howell	23	12.23%
Michael J. Kelly	99	52.66%
Paula Manderfield	47	25.00%
Write-in Votes	2	1.06%

SHERIFF MILLAGE PROP	Total	
Number of Precincts	1	
Precincts Reporting	1	100.0 %
Times Counted	334/932	35.8 %
Total Votes	315	
YES	194	61.59%
NO	121	38.41%

AMBULANCE PROP	Total	
Number of Precincts	1	
Precincts Reporting	1	100.0 %
Times Counted	334/932	35.8 %
Total Votes	315	
YES	201	63.81%
NO	114	36.19%

Official Results
Oscoda County
August 5th, 2008 Primary
Greenwood Twp
All Races

Registered Voters 932 - Cards Cast 334 35.84% Num. Report Precinct 1 - Num. Reporting 1 100.00%

GREENWOOD FIRE PROP

	Total	
Number of Precincts	1	
Precincts Reporting	1	100.0 %
Times Counted	334/932	35.8 %
Total Votes	308	
YES	216	70.13%
NO	92	29.87%

Official Results
Oscoda County
August 5th, 2008 Primary
Mentor Twp
All Races

Registered Voters 1025 - Cards Cast 326 31.80% Num. Report Precinct 1 - Num. Reporting 1 100.00%

REP US SENATE	REP Total	
Number of Precincts	1	
Precincts Reporting	1	100.0 %
Times Counted	326/1025	31.8 %
Total Votes	138	
Jack Hoogendyk, Jr.	137	99.28%
Write-in Votes	1	0.72%

REP D1 REP IN CONGRESS	REP Total	
Number of Precincts	1	
Precincts Reporting	1	100.0 %
Times Counted	326/1025	31.8 %
Total Votes	150	
Tom Casperson	54	36.00%
Linda Goldthorpe	49	32.67%
Don Hooper	47	31.33%
Write-in Votes	0	0.00%

REP D106 STATE REP	REP Total	
Number of Precincts	1	
Precincts Reporting	1	100.0 %
Times Counted	326/1025	31.8 %
Total Votes	158	
Peter A. Pettalia	74	46.84%
Everett Swift	30	18.99%
Howard E. Viegelahn	54	34.18%
Write-in Votes	0	0.00%

REP PROSECUTING ATTORNEY	REP Total	
Number of Precincts	1	
Precincts Reporting	1	100.0 %
Times Counted	326/1025	31.8 %
Total Votes	239	
Barry L. Shantz	69	28.87%
Kathleen Solomon	170	71.13%
Write-in Votes	0	0.00%

REP SHERIFF	REP Total	
Number of Precincts	1	
Precincts Reporting	1	100.0 %
Times Counted	326/1025	31.8 %
Total Votes	247	
Rick Ebert	84	34.01%
Kevin R. Grace	163	65.99%
Write-in Votes	0	0.00%

Official Results
Oscoda County
August 5th, 2008 Primary
Mentor Twp
All Races

Registered Voters 1025 - Cards Cast 326 31.80% Num. Report Precinct 1 - Num. Reporting 1 100.00%

REP CLERK/REGISTER OF DEEDS	REP Total	
Number of Precincts	1	
Precincts Reporting	1	100.0 %
Times Counted	326/1025	31.8 %
Total Votes	180	
Jeri Winton	179	99.44%
Write-in Votes	1	0.56%

REP TREASURER	REP Total	
Number of Precincts	1	
Precincts Reporting	1	100.0 %
Times Counted	326/1025	31.8 %
Total Votes	188	
William M. Kendall	187	99.47%
Write-in Votes	1	0.53%

REP ROAD COMMISSIONER	REP Total	
Number of Precincts	1	
Precincts Reporting	1	100.0 %
Times Counted	326/1025	31.8 %
Total Votes	356	
Jim Houlton	92	25.84%
Paul D. Perry	16	4.49%
Warren Stutesman	57	16.01%
Andrew J. Welser	82	23.03%
Roger Wiegand	107	30.06%
Write-in Votes	2	0.56%

REP D5 COUNTY COMMISSIONER	REP Total	
Number of Precincts	1	
Precincts Reporting	1	100.0 %
Times Counted	326/1025	31.8 %
Total Votes	213	
Frank Cowger	64	30.05%
David Schleicher	63	29.58%
Dawn M. Susewitz Ste	86	40.38%
Write-in Votes	0	0.00%

REP MENTOR SUPERVISOR	REP Total	
Number of Precincts	1	
Precincts Reporting	1	100.0 %
Times Counted	326/1025	31.8 %
Total Votes	6	
Write-in Votes	6	100.00%

Official Results
Oscoda County
August 5th, 2008 Primary
Mentor Twp
All Races

Registered Voters 1025 - Cards Cast 326 31.80% Num. Report Precinct 1 - Num. Reporting 1 100.00%

REP MENTOR CLERK	REP Total	
Number of Precincts	1	
Precincts Reporting	1	100.0 %
Times Counted	326/1025	31.8 %
Total Votes	6	
Write-in Votes	6	100.00%

REP MENTOR TREASURER	REP Total	
Number of Precincts	1	
Precincts Reporting	1	100.0 %
Times Counted	326/1025	31.8 %
Total Votes	4	
Write-in Votes	4	100.00%

REP MENTOR TRUSTEE	REP Total	
Number of Precincts	1	
Precincts Reporting	1	100.0 %
Times Counted	326/1025	31.8 %
Total Votes	109	
Paul F. Matte	107	98.17%
Write-in Votes	2	1.83%

REP MENTOR DELEGATE	REP Total	
Number of Precincts	1	
Precincts Reporting	1	100.0 %
Times Counted	326/1025	31.8 %
Total Votes	6	
Write-in Votes	6	100.00%

DEM US SENATE	DEM Total	
Number of Precincts	1	
Precincts Reporting	1	100.0 %
Times Counted	326/1025	31.8 %
Total Votes	54	
Carl Levin	54	100.00%
Write-in Votes	0	0.00%

DEM D1 REP IN CONGRESS	DEM Total	
Number of Precincts	1	
Precincts Reporting	1	100.0 %
Times Counted	326/1025	31.8 %
Total Votes	52	
Bart Stupak	52	100.00%
Write-in Votes	0	0.00%

Official Results
Oscoda County
August 5th, 2008 Primary
Mentor Twp
All Races

Registered Voters 1025 - Cards Cast 326 31.80% Num. Report Precinct 1 - Num. Reporting 1 100.00%

DEM D106 STATE REP	DEM Total	
Number of Precincts	1	
Precincts Reporting	1	100.0 %
Times Counted	326/1025	31.8 %
Total Votes	43	
Andy Neumann	29	67.44%
Casey A. Viegelahn	12	27.91%
Write-in Votes	2	4.65%

DEM PROSECUTING ATTORNEY	DEM Total	
Number of Precincts	1	
Precincts Reporting	1	100.0 %
Times Counted	326/1025	31.8 %
Total Votes	12	
Write-in Votes	12	100.00%

DEM SHERIFF	DEM Total	
Number of Precincts	1	
Precincts Reporting	1	100.0 %
Times Counted	326/1025	31.8 %
Total Votes	13	
Write-in Votes	13	100.00%

DEM CLERK/REGISTER OF DEEDS	DEM Total	
Number of Precincts	1	
Precincts Reporting	1	100.0 %
Times Counted	326/1025	31.8 %
Total Votes	12	
Write-in Votes	12	100.00%

DEM TREASURER	DEM Total	
Number of Precincts	1	
Precincts Reporting	1	100.0 %
Times Counted	326/1025	31.8 %
Total Votes	12	
Write-in Votes	12	100.00%

DEM ROAD COMMISSIONER	DEM Total	
Number of Precincts	1	
Precincts Reporting	1	100.0 %
Times Counted	326/1025	31.8 %
Total Votes	5	
Write-in Votes	5	100.00%

Official Results
Oscoda County
August 5th, 2008 Primary
Mentor Twp
All Races

Registered Voters 1025 - Cards Cast 326 31.80% Num. Report Precinct 1 - Num. Reporting 1 100.00%

DEM D5 COUNTY COMMISSIONER	DEM Total	
Number of Precincts	1	
Precincts Reporting	1	100.0 %
Times Counted	326/1025	31.8 %
Total Votes	34	
Roger Marsh	34	100.00%
Write-in Votes	0	0.00%

DEM MENTOR SUPERVISOR	DEM Total	
Number of Precincts	1	
Precincts Reporting	1	100.0 %
Times Counted	326/1025	31.8 %
Total Votes	42	
Gary Wyckoff	39	92.86%
Write-in Votes	3	7.14%

DEM MENTOR CLERK	DEM Total	
Number of Precincts	1	
Precincts Reporting	1	100.0 %
Times Counted	326/1025	31.8 %
Total Votes	33	
Allan Q. Vallad	32	96.97%
Write-in Votes	1	3.03%

DEM MENTOR TREASURER	DEM Total	
Number of Precincts	1	
Precincts Reporting	1	100.0 %
Times Counted	326/1025	31.8 %
Total Votes	43	
Nancy J. Crane	40	93.02%
Write-in Votes	3	6.98%

DEM MENTOR TRUSTEE	DEM Total	
Number of Precincts	1	
Precincts Reporting	1	100.0 %
Times Counted	326/1025	31.8 %
Total Votes	41	
Robert R. Hoffman	40	97.56%
Write-in Votes	1	2.44%

Official Results
Oscoda County
August 5th, 2008 Primary
Mentor Twp
All Races

Registered Voters 1025 - Cards Cast 326 31.80% Num. Report Precinct 1 - Num. Reporting 1 100.00%

DEM MENTOR DELEGATE	DEM Total	
Number of Precincts	1	
Precincts Reporting	1	100.0 %
Times Counted	326/1025	31.8 %
Total Votes	5	
Write-in Votes	5	100.00%

NP D4 APPELATE COURT	Total	
Number of Precincts	1	
Precincts Reporting	1	100.0 %
Times Counted	326/1025	31.8 %
Total Votes	167	
Eric Doster	17	10.18%
Jim Howell	31	18.56%
Michael J. Kelly	75	44.91%
Paula Manderfield	43	25.75%
Write-in Votes	1	0.60%

SHERIFF MILLAGE PROP	Total	
Number of Precincts	1	
Precincts Reporting	1	100.0 %
Times Counted	326/1025	31.8 %
Total Votes	310	
YES	219	70.65%
NO	91	29.35%

AMBULANCE PROP	Total	
Number of Precincts	1	
Precincts Reporting	1	100.0 %
Times Counted	326/1025	31.8 %
Total Votes	308	
YES	236	76.62%
NO	72	23.38%

MENTOR TWP FIRE PROP	Total	
Number of Precincts	1	
Precincts Reporting	1	100.0 %
Times Counted	326/1025	31.8 %
Total Votes	260	
YES	194	74.62%
NO	66	25.38%

Statement of Votes Cast
Otsego County, Michigan
August 5, 2008 Primary Election
SOVC For Jurisdiction Wide, All Counters, All Races

2008 AUG 20 PM 3:37

	TURN OUT			REP US SENATE						
	Reg. Voters	Cards Cast	% Turnout	Reg. Voters	Times Counted	Total Votes	Jack Hoogendyk, Jr.		Write-In Votes	
Jurisdiction Wide										
Bagley Township, Precinct 1-6	0	447	-	0	447	235	235	100.00%	0	0.00%
Bagley Township, Precinct 2-6	0	501	-	0	501	275	274	99.64%	1	0.36%
Charlton Township, Precinct 1	0	264	-	0	264	136	135	99.26%	1	0.74%
Chester Township, Precinct 1	0	258	-	0	258	120	119	99.17%	1	0.83%
Corwith Township, Precinct 1	0	375	-	0	375	163	161	98.77%	2	1.23%
Dover Township, Precinct 1	0	121	-	0	121	38	38	100.00%	0	0.00%
Elmira Township, Precinct 1	0	279	-	0	279	121	121	100.00%	0	0.00%
Hayes Township, Precinct 1-8	0	369	-	0	369	193	192	99.48%	1	0.52%
Livingston Township, Precinct 1-1	0	445	-	0	445	223	221	99.10%	2	0.90%
Otsego Lake Township, Precinct 1	0	774	-	0	774	440	438	99.55%	2	0.45%
City of Gaylord, Ward 1 Precinct 1	0	131	-	0	131	56	54	96.43%	2	3.57%
City of Gaylord, Ward 3 Precinct 3	0	220	-	0	220	104	104	100.00%	0	0.00%
City of Gaylord, Ward 2 Precinct 2	0	189	-	0	189	96	96	100.00%	0	0.00%
Total	0	4373	-	0	4373	2200	2188	99.45%	12	0.55%

Statement of Votes Cast
Otsego County, Michigan
August 5, 2008 Primary Election
SOVC For Jurisdiction Wide, All Counters, All Races

REP DI REP IN CONGRESS

	Reg. Voters	Times Counted	Total Votes	Tom Casperson		Linda Goldthorpe		Don Hooper		Write-In Votes	
Jurisdiction Wide											
Bagley Township, Precinct 1-6	0	447	229	90	39.30%	56	24.45%	83	36.24%	0	0.00%
Bagley Township, Precinct 2-6	0	501	260	74	28.46%	89	34.23%	97	37.31%	0	0.00%
Charlton Township, Precinct 1	0	264	141	55	39.01%	21	14.89%	65	46.10%	0	0.00%
Chester Township, Precinct 1	0	258	125	49	39.20%	27	21.60%	48	38.40%	1	0.80%
Corwith Township, Precinct 1	0	375	168	49	29.17%	46	27.38%	72	42.86%	1	0.60%
Dover Township, Precinct 1	0	121	34	8	23.53%	11	32.35%	15	44.12%	0	0.00%
Elmira Township, Precinct 1	0	279	128	36	28.13%	32	25.00%	60	46.88%	0	0.00%
Hayes Township, Precinct 1-8	0	369	205	71	34.63%	58	28.29%	75	36.59%	1	0.49%
Livingston Township, Precinct 1-1	0	445	226	65	28.76%	82	36.28%	78	34.51%	1	0.44%
Otsego Lake Township, Precinct 1	0	774	433	165	38.11%	131	30.25%	137	31.64%	0	0.00%
City of Gaylord, Ward 1 Precinct 1	0	131	59	18	30.51%	19	32.20%	21	35.59%	1	1.69%
City of Gaylord, Ward 3 Precinct 3	0	220	102	34	33.33%	29	28.43%	39	38.24%	0	0.00%
City of Gaylord, Ward 2 Precinct 2	0	189	94	37	39.36%	29	30.85%	28	29.79%	0	0.00%
Total	0	4373	2204	751	34.07%	630	28.58%	818	37.11%	5	0.23%

Statement of Votes Cast
Otsego County, Michigan
August 5, 2008 Primary Election
SOVC For Jurisdiction Wide, All Counters, All Races

	DEM US SENATE						
	Reg. Voters	Times Counted	Total Votes	Carl Levin		Write-In Votes	
Jurisdiction Wide							
Bagley Township, Precinct 1-6	0	447	94	94	100.00%	0	0.00%
Bagley Township, Precinct 2-6	0	501	122	122	100.00%	0	0.00%
Charlton Township, Precinct 1	0	264	53	53	100.00%	0	0.00%
Chester Township, Precinct 1	0	258	47	47	100.00%	0	0.00%
Corwith Township, Precinct 1	0	375	106	106	100.00%	0	0.00%
Dover Township, Precinct 1	0	121	33	33	100.00%	0	0.00%
Elmira Township, Precinct 1	0	279	76	76	100.00%	0	0.00%
Hayes Township, Precinct 1-8	0	369	75	75	100.00%	0	0.00%
Livingston Township, Precinct 1-1	0	445	81	80	98.77%	1	1.23%
Otsego Lake Township, Precinct 1	0	774	115	114	99.13%	1	0.87%
City of Gaylord, Ward 1 Precinct 1	0	131	42	42	100.00%	0	0.00%
City of Gaylord, Ward 3 Precinct 3	0	220	56	56	100.00%	0	0.00%
City of Gaylord, Ward 2 Precinct 2	0	189	36	36	100.00%	0	0.00%
Total	0	4373	936	934	99.79%	2	0.21%

Statement of Votes Cast
Otsego County, Michigan
August 5, 2008 Primary Election
SOVC For Jurisdiction Wide, All Counters, All Races

DEM D1 REP IN CONGRESS

	Reg. Voters	Times Counted	Total Votes	Bart Stupak		Write-In Votes	
Jurisdiction Wide							
Bagley Township, Precinct 1-6	0	447	93	93	100.00%	0	0.00%
Bagley Township, Precinct 2-6	0	501	127	127	100.00%	0	0.00%
Charlton Township, Precinct 1	0	264	57	57	100.00%	0	0.00%
Chester Township, Precinct 1	0	258	47	47	100.00%	0	0.00%
Corwith Township, Precinct 1	0	375	116	116	100.00%	0	0.00%
Dover Township, Precinct 1	0	121	33	33	100.00%	0	0.00%
Elmira Township, Precinct 1	0	279	78	78	100.00%	0	0.00%
Hayes Township, Precinct 1-8	0	369	74	74	100.00%	0	0.00%
Livingston Township, Precinct 1-1	0	445	82	81	98.78%	1	1.22%
Otsego Lake Township, Precinct 1	0	774	112	112	100.00%	0	0.00%
City of Gaylord, Ward 1 Precinct 1	0	131	43	43	100.00%	0	0.00%
City of Gaylord, Ward 3 Precinct 3	0	220	56	55	98.21%	1	1.79%
City of Gaylord, Ward 2 Precinct 2	0	189	36	36	100.00%	0	0.00%
Total	0	4373	954	952	99.79%	2	0.21%

Statement of Votes Cast
Otsego County, Michigan
August 5, 2008 Primary Election
SOVC For Jurisdiction Wide, All Counters, All Races

DEM D105 STATE REP

	Reg. Voters	Times Counted	Total Votes	Connie Saltonstall		Write-In Votes	
Jurisdiction Wide							
Bagley Township, Precinct 1-6	0	447	80	79	98.75%	1	1.25%
Bagley Township, Precinct 2-6	0	501	105	105	100.00%	0	0.00%
Charlton Township, Precinct 1	0	264	46	46	100.00%	0	0.00%
Chester Township, Precinct 1	0	258	42	41	97.62%	1	2.38%
Corwith Township, Precinct 1	0	375	88	88	100.00%	0	0.00%
Dover Township, Precinct 1	0	121	28	28	100.00%	0	0.00%
Elmira Township, Precinct 1	0	279	73	73	100.00%	0	0.00%
Hayes Township, Precinct 1-8	0	369	70	70	100.00%	0	0.00%
Livingston Township, Precinct 1-1	0	445	67	66	98.51%	1	1.49%
Otsego Lake Township, Precinct 1	0	774	106	106	100.00%	0	0.00%
City of Gaylord, Ward 1 Precinct 1	0	131	33	33	100.00%	0	0.00%
City of Gaylord, Ward 3 Precinct 3	0	220	49	49	100.00%	0	0.00%
City of Gaylord, Ward 2 Precinct 2	0	189	32	32	100.00%	0	0.00%
Total	0	4373	819	816	99.63%	3	0.37%

Connie Blotske, Board of Canvasser

Leonard Defenbaugh, Board of Canvasser

Nancy Stecker, Board of Canvasser

William Light, Board of Canvasser

Susan I. DeFeyter, Otsego County Clerk

NAME HEADING CANVASS

Ottawa County, Michigan
August 5, 2008
Primary Election
STATISTICS

Official Results

RUN DATE:08/13/08 09:19 AM

WITH 110 OF 110 PRECINCTS REPORTING

	REGISTERED VOTERS	BALLOTS CAST - REPUBLICAN	BALLOTS CAST - DEMOCRATIC	BALLOTS CAST - NONPARTISAN	BALLOTS CAST - LIBERTARIAN	VOTER TURNOUT
0101 COOPERSVILLE CITY P1	1391	81	57	17	7	5.82
0102 COOPERSVILLE CITY P2	1372	177	125	39	13	12.90
0201 FERRYSBURG CITY P1	2318	269	191	67	11	11.60
0301 GRAND HAVEN CITY P1	1337	161	105	42	14	12.04
0302 GRAND HAVEN CITY P2	1807	332	221	97	14	18.37
0303 GRAND HAVEN CITY P3	2327	398	240	131	27	17.10
0304 GRAND HAVEN CITY P4	2406	225	139	74	12	9.35
0401 HOLLAND CITY W1 P1	996	172	135	34	3	17.27
0402 HOLLAND CITY W1 P2	1562	168	136	29	3	10.76
0403 HOLLAND CITY W1 P3	1355	228	184	37	7	16.83
0404 HOLLAND CITY W2 P1	1048	259	184	59	16	24.71
0405 HOLLAND CITY W2 P2	1342	135	68	60	7	10.06
0406 HOLLAND CITY W3 P1	1669	95	60	29	6	5.69
0407 HOLLAND CITY W3 P2	1391	81	45	30	6	5.82
0408 HOLLAND CITY W4 P1	1412	254	197	44	13	17.99
0409 HOLLAND CITY W4 P2 -Ottaw	329	57	44	8	5	17.33
0412 HOLLAND CITY W4 P3	1484	193	150	39	4	13.01
0418 HOLLAND CITY W6 P1	1841	145	94	50	1	7.88
0419 HOLLAND CITY W6 P2	1716	340	243	88	9	19.81
0501 HUDSONVILLE CITY W1	1775	242	223	14	5	13.63
0502 HUDSONVILLE CITY W2	1317	151	137	9	5	11.47
0503 HUDSONVILLE CITY W3	1789	281	251	26	4	15.71
0601 ZEELAND CITY P1	763	132	117	12	3	17.30
0602 ZEELAND CITY P2	698	84	76	5	3	12.03
0603 ZEELAND CITY P3	928	104	92	5	7	11.21
0604 ZEELAND CITY P4	1486	592	542	26	24	39.84
0701 ALLENDALE TWP P1	1783	549	513	17	19	30.79
0702 ALLENDALE TWP P2	1537	452	416	11	25	29.41
0703 ALLENDALE TWP P3	1255	438	412	13	13	34.90
0704 ALLENDALE TWP P4	1508	269	230	22	17	17.84
0705 ALLENDALE TWP P5	1761	287	264	18	5	16.30
0801 BLENDON TWP P1	1191	464	436	17	11	38.96
0803 BLENDON TWP P2	859	322	306	8	8	37.49
0805 BLENDON TWP P3	2094	927	864	34	29	44.27
0901 CHESTER TWP P1	1440	212	184	22	6	14.72
1001 CROCKERY TWP P1	1918	212	144	52	16	11.05
1004 CROCKERY TWP P2	1034	190	144	30	16	18.38
1101 GEORGETOWN TWP P1	1212	178	164	7	7	14.69
1102 GEORGETOWN TWP P2	1164	387	351	15	21	33.25
1103 GEORGETOWN TWP P3	1830	240	222	17	1	13.11
1105 GEORGETOWN TWP P4	1915	444	400	25	19	23.19
1106 GEORGETOWN TWP P5	1459	355	324	23	8	24.33
1107 GEORGETOWN TWP P6	2050	471	429	28	14	22.98
1108 GEORGETOWN TWP P7	2187	387	326	44	17	17.70
1109 GEORGETOWN TWP P8	2012	394	351	31	12	19.58
1110 GEORGETOWN TWP P9	2167	375	347	19	9	17.31

NAME HEADING CANVASS

Ottawa County, Michigan
August 5, 2008
Primary Election
STATISTICS

Official Results

RUN DATE:08/13/08 09:19 AM

WITH 110 OF 110 PRECINCTS REPORTING

(CONTINUED FROM PREVIOUS PAGE)	REGISTERED VOTERS	BALLOTS CAST - DEMOCRATIC	BALLOTS CAST - REPUBLICAN	BALLOTS CAST - LIBERTARIAN	BALLOTS CAST - NATURAL LAW	VOTER TURNOUT - TOTAL
1112 GEORGETOWN TWP P10	892	108	98	3	7	12.11
1113 GEORGETOWN TWP P11	1099	281	259	9	13	25.57
1114 GEORGETOWN TWP P12	2178	478	420	34	24	21.95
1117 GEORGETOWN TWP P13	1627	227	208	9	10	13.95
1118 GEORGETOWN TWP P14	2191	305	262	15	28	13.92
1120 GEORGETOWN TWP P15	1996	433	392	27	14	21.69
1122 GEORGETOWN TWP P16	1019	245	214	24	7	24.04
1123 GEORGETOWN TWP P17	1491	186	179	5	2	12.47
1124 GEORGETOWN TWP P18	1044	135	124	10	1	12.93
1125 GEORGETOWN TWP P19	1292	254	230	18	6	19.66
1128 GEORGETOWN TWP P20	1123	263	236	19	8	23.42
1201 GRAND HAVEN TWP P1	2266	457	387	46	24	20.17
1202 GRAND HAVEN TWP P2	1723	316	233	63	20	18.34
1203 GRAND HAVEN TWP P3	2038	478	406	49	23	23.45
1204 GRAND HAVEN TWP P4	1194	189	148	29	12	15.83
1205 GRAND HAVEN TWP P5	1789	327	260	45	22	18.28
1206 GRAND HAVEN TWP P6	1988	256	209	28	19	12.88
1301 HOLLAND TWP P1	1444	156	117	32	7	10.80
1303 HOLLAND TWP P2	1208	132	97	28	7	10.93
1304 HOLLAND TWP P3	1734	312	243	55	14	17.99
1305 HOLLAND TWP P4	1915	190	149	31	10	9.92
1307 HOLLAND TWP P5	1979	341	303	18	20	17.23
1309 HOLLAND TWP P6	1714	136	98	34	4	7.93
1310 HOLLAND TWP P7	1851	114	81	25	8	6.16
1311 HOLLAND TWP P8	1281	93	72	16	5	7.26
1312 HOLLAND TWP P9	1933	259	227	19	13	13.40
1313 HOLLAND TWP P10	936	78	61	14	3	8.33
1315 HOLLAND TWP P11	1200	78	54	22	2	6.50
1316 HOLLAND TWP P12	1846	256	219	29	8	13.87
1401 JAMESTOWN TWP P1	1668	437	416	5	16	26.20
1403 JAMESTOWN TWP P2	1371	378	360	9	9	27.57
1404 JAMESTOWN TWP P3	1584	377	360	5	12	23.80
1501 OLIVE TWP P1	1611	259	232	19	8	16.08
1503 OLIVE TWP P2	916	146	134	11	1	15.94
1601 PARK TWP P1	1288	326	298	17	11	25.31
1602 PARK TWP P2	1007	284	229	45	10	28.20
1604 PARK TWP P3	1375	429	383	33	13	31.20
1605 PARK TWP P4	1295	329	278	42	9	25.41
1606 PARK TWP P5	1558	360	300	46	14	23.11
1607 PARK TWP P6	1228	298	271	22	5	24.27
1608 PARK TWP P7	1435	351	304	39	8	24.46
1609 PARK TWP P8	965	189	156	25	8	19.59
1610 PARK TWP P9	1368	301	276	20	5	22.00
1611 PARK TWP P10	1073	267	242	19	6	24.88
1701 POLKTON TWP P1	1684	444	382	44	18	26.37
1801 PORT SHELDON TWP P1	1960	234	174	49	11	11.94
1803 PORT SHELDON TWP P2	1231	97	66	26	5	7.88

NAME HEADING CANVASS

Ottawa County, Michigan
August 5, 2008
Primary Election
STATISTICS

Official Results

RUN DATE:08/13/08 04:39 PM

WITH 110 OF 110 PRECINCTS REPORTING

(CONTINUED FROM PREVIOUS PAGE)	REGISTERED VOTERS	VOTES CAST	BOARD OF COMMISSIONERS	BOARD OF COMMISSIONERS	BOARD OF COMMISSIONERS	VOTER TURNOUT
1901 ROBINSON TWP P1	1859	326	250	61	15	17.54
1902 ROBINSON TWP P2	1084	202	173	25	4	18.63
1903 ROBINSON TWP P3	1196	200	168	23	9	16.72
20D1 SPRING LAKE TWP P1	1922	313	242	56	15	16.29
2002 SPRING LAKE TWP P2	1284	198	154	29	15	15.42
2003 SPRING LAKE TWP P3	2402	408	308	74	26	16.99
2004 SPRING LAKE TWP P4	1953	388	272	87	29	19.87
2005 SPRING LAKE TWP P5	2060	422	330	70	22	20.49
2006 SPRING LAKE TWP P6	1177	140	97	34	9	11.89
2101 TALLMADGE TWP P1	2036	317	275	31	11	15.57
2104 TALLMADGE TWP P2	1990	473	428	28	17	23.77
2107 TALLMADGE TWP P3	1351	293	274	14	5	21.69
2201 WRIGHT TWP P1	1165	173	134	22	17	14.85
2203 WRIGHT TWP P2	1007	141	92	34	15	14.00
2301 ZEELAND TWP P1	1758	236	219	10	7	13.42
2303 ZEELAND TWP P2	2268	467	417	34	16	20.59
2305 ZEELAND TWP P3	2001	315	298	12	5	15.74
CANDIDATE TOTALS	169356	30510	25861	3400	1249	18.02

NAME HEADING CANVASS

Ottawa County, Michigan
August 5, 2008
Primary Election
Republican

Official Results

RUN DATE:08/13/08 09:19 AM

US SENATOR

WITH 110 OF 110 PRECINCTS REPORTING

Vote for not more than 1

	JHJ aor co. kg e n d y k ,	W R I T E - I N
0101 COOPERSVILLE CITY P1	53	0
0102 COOPERSVILLE CITY P2	117	0
0201 FERRYSBURG CITY P1	162	1
0301 GRAND HAVEN CITY P1	85	1
0302 GRAND HAVEN CITY P2	176	0
0303 GRAND HAVEN CITY P3	200	2
0304 GRAND HAVEN CITY P4	113	1
0401 HOLLAND CITY W1 P1	105	1
04D2 HOLLAND CITY W1 P2	123	0
0403 HOLLAND CITY W1 P3	161	0
0404 HOLLAND CITY W2 P1	163	1
0405 HOLLAND CITY W2 P2	59	0
0406 HOLLAND CITY W3 P1	50	1
0407 HOLLAND CITY W3 P2	38	0
0408 HOLLAND CITY W4 P1	161	1
0409 HOLLAND CITY W4 P2 -Ottaw	40	0
0412 HOLLAND CITY W4 P3	134	0
0418 HOLLAND CITY W6 P1	84	0
0419 HOLLAND CITY W6 P2	207	2
0501 HUDSONVILLE CITY W1	205	0
0502 HUDSONVILLE CITY W2	123	0
0503 HUDSONVILLE CITY W3	232	0
0601 ZEELAND CITY P1	100	0
0602 ZEELAND CITY P2	60	0
0603 ZEELAND CITY P3	85	0
0604 ZEELAND CITY P4	474	0
0701 ALLENDALE TWP P1	416	3
0702 ALLENDALE TWP P2	356	2
0703 ALLENDALE TWP P3	347	0
0704 ALLENDALE TWP P4	190	0
0705 ALLENDALE TWP P5	221	1
0801 BLENDON TWP P1	374	2
0803 BLENDON TWP P2	260	0
0805 BLENDON TWP P3	757	0
0901 CHESTER TWP P1	139	0
1001 CROCKERY TWP P1	115	1
1004 CROCKERY TWP P2	97	0
1101 GEORGETOWN TWP P1	142	1
1102 GEORGETOWN TWP P2	309	0
1103 GEORGETOWN TWP P3	192	0
1105 GEORGETOWN TWP P4	345	1
1106 GEORGETOWN TWP P5	266	0
1107 GEORGETOWN TWP P6	367	3
1108 GEORGETOWN TWP P7	285	1
1109 GEORGETOWN TWP P8	282	4
1110 GEORGETOWN TWP P9	287	1

NAME HEADING CANVASS

Ottawa County, Michigan
August 5, 2008
Primary Election
Republican

Official Results

RUN DATE:08/13/08 09:19 AM

US SENATOR

WITH 110 OF 110 PRECINCTS REPORTING

Vote for not more than 1

(CONTINUED FROM PREVIOUS PAGE)

	JHJ aor co. kg e n d y k,	WRITE-IN
1112 GEORGETOWN TWP P10	82	1
1113 GEORGETOWN TWP P11	217	2
1114 GEORGETOWN TWP P12	367	1
1117 GEORGETOWN TWP P13	190	1
1118 GEORGETOWN TWP P14	217	1
1120 GEORGETOWN TWP P15	333	1
1122 GEORGETOWN TWP P16	181	1
1123 GEORGETOWN TWP P17	161	0
1124 GEORGETOWN TWP P18	108	0
1125 GEORGETOWN TWP P19	198	0
1128 GEORGETOWN TWP P20	203	0
1201 GRAND HAVEN TWP P1	281	2
1202 GRAND HAVEN TWP P2	180	1
1203 GRAND HAVEN TWP P3	310	2
1204 GRAND HAVEN TWP P4	112	0
1205 GRAND HAVEN TWP P5	202	1
1206 GRAND HAVEN TWP P6	157	0
1301 HOLLAND TWP P1	107	0
1303 HOLLAND TWP P2	84	0
1304 HOLLAND TWP P3	217	1
1305 HOLLAND TWP P4	135	0
1307 HOLLAND TWP P5	266	1
1309 HOLLAND TWP P6	91	0
1310 HOLLAND TWP P7	73	0
1311 HOLLAND TWP P8	64	0
1312 HOLLAND TWP P9	210	0
1313 HOLLAND TWP P10	55	0
1315 HOLLAND TWP P11	47	0
1316 HOLLAND TWP P12	191	0
1401 JAMESTOWN TWP P1	368	1
1403 JAMESTOWN TWP P2	307	1
1404 JAMESTOWN TWP P3	327	1
1501 OLIVE TWP P1	208	0
1503 OLIVE TWP P2	126	0
1601 PARK TWP P1	228	0
1602 PARK TWP P2	187	0
1604 PARK TWP P3	286	1
1605 PARK TWP P4	208	0
1606 PARK TWP P5	238	1
1607 PARK TWP P6	213	0
1608 PARK TWP P7	236	1
1609 PARK TWP P8	132	0
1610 PARK TWP P9	221	0
1611 PARK TWP P10	188	1
1701 POLKTON TWP P1	299	0
1801 PORT SHELDON TWP P1	156	0
1803 PORT SHELDON TWP P2	58	0

NAME HEADING CANVASS

Ottawa County, Michigan
August 5, 2008
Primary Election
Republican

Official Results

RUN DATE:08/13/08 04:39 PM

US SENATOR

WITH 110 OF 110 PRECINCTS REPORTING

Vote for not more than 1

	J H J a o r c o . k g e n d y k ,	W R I T E . I N
(CONTINUED FROM PREVIOUS PAGE)		
1901 ROBINSON TWP P1	190	2
1902 ROBINSON TWP P2	141	0
1903 ROBINSON TWP P3	136	0
2001 SPRING LAKE TWP P1	193	1
2002 SPRING LAKE TWP P2	127	0
2003 SPRING LAKE TWP P3	241	1
2004 SPRING LAKE TWP P4	206	0
2005 SPRING LAKE TWP P5	246	2
2006 SPRING LAKE TWP P6	78	2
2101 TALLMADGE TWP P1	234	0
2104 TALLMADGE TWP P2	330	1
2107 TALLMADGE TWP P3	219	0
2201 WRIGHT TWP P1	113	1
2203 WRIGHT TWP P2	79	1
2301 ZEELAND TWP P1	208	0
2303 ZEELAND TWP P2	386	0
2305 ZEELAND TWP P3	269	1
CANDIDATE TOTALS	21678	66
CANDIDATE PERCENT	99.69	.30

REPRESENTATIVE IN CONGRESS 2ND DIST

WITH 110 OF 110 PRECINCTS REPORTING

Vote for not more than 1

	P e t e r s o n H e k s t r a . a	W R I T E . I N
0101 COOPERSVILLE CITY P1	57	0
0102 COOPERSVILLE CITY P2	123	0
0201 FERRYSBURG CITY P1	174	2
0301 GRAND HAVEN CITY P1	90	1
0302 GRAND HAVEN CITY P2	189	2
0303 GRAND HAVEN CITY P3	216	2
0304 GRAND HAVEN CITY P4	120	2
0401 HOLLAND CITY W1 P1	117	0
0402 HOLLAND CITY W1 P2	130	0
0403 HOLLAND CITY W1 P3	175	0
0404 HOLLAND CITY W2 P1	172	0
0405 HOLLAND CITY W2 P2	57	0
0406 HOLLAND CITY W3 P1	55	0
0407 HOLLAND CITY W3 P2	42	0

NAME HEADING CANVASS

Ottawa County, Michigan
August 5, 2008
Primary Election
Republican

Official Results

RUN DATE:08/13/08 09:19 AM

REPRESENTATIVE IN CONGRESS 2ND DIST

WITH 110 OF 110 PRECINCTS REPORTING

Vote for not more than 1

(CONTINUED FROM PREVIOUS PAGE)	Peter Hoekstra	WRITE-IN
0408 HOLLAND CITY W4 P1	180	2
0409 HOLLAND CITY W4 P2 -Ottaw	40	1
0412 HOLLAND CITY W4 P3	145	2
0418 HOLLAND CITY W6 P1	87	1
0419 HOLLAND CITY W6 P2	227	4
0501 HUDSONVILLE CITY W1	214	0
0502 HUDSONVILLE CITY W2	134	0
0503 HUDSONVILLE CITY W3	245	0
0601 ZEELAND CITY P1	105	0
0602 ZEELAND CITY P2	67	1
0603 ZEELAND CITY P3	86	0
0604 ZEELAND CITY P4	510	0
0701 ALLENDALE TWP P1	455	3
0702 ALLENDALE TWP P2	377	1
0703 ALLENDALE TWP P3	384	0
0704 ALLENDALE TWP P4	212	0
0705 ALLENDALE TWP P5	237	1
0801 BLENDON TWP P1	408	1
0803 BLENDON TWP P2	277	0
0805 BLENDON TWP P3	809	0
0901 CHESTER TWP P1	149	2
1001 CROCKERY TWP P1	113	1
1004 CROCKERY TWP P2	106	0
1101 GEORGETOWN TWP P1	148	1
1102 GEORGETOWN TWP P2	330	1
1103 GEORGETOWN TWP P3	206	0
1105 GEORGETOWN TWP P4	363	0
1106 GEORGETOWN TWP P5	297	1
1107 GEORGETOWN TWP P6	392	2
1108 GEORGETOWN TWP P7	296	2
1109 GEORGETOWN TWP P8	310	2
1110 GEORGETOWN TWP P9	317	0
1112 GEORGETOWN TWP P10	89	1
1113 GEORGETOWN TWP P11	231	1
1114 GEORGETOWN TWP P12	391	0
1117 GEORGETOWN TWP P13	192	0
1118 GEORGETOWN TWP P14	239	2
1120 GEORGETOWN TWP P15	370	0
1122 GEORGETOWN TWP P16	191	2
1123 GEORGETOWN TWP P17	167	0
1124 GEORGETOWN TWP P18	116	0
1125 GEORGETOWN TWP P19	206	0
1128 GEORGETOWN TWP P20	217	1
1201 GRAND HAVEN TWP P1	316	0
1202 GRAND HAVEN TWP P2	196	0
1203 GRAND HAVEN TWP P3	328	2
1204 GRAND HAVEN TWP P4	113	0
1205 GRAND HAVEN TWP P5	227	0
1206 GRAND HAVEN TWP P6	180	1

REPRESENTATIVE IN CONGRESS 2ND DIST

WITH 110 OF 110 PRECINCTS REPORTING

Vote for not more than 1

(CONTINUED FROM PREVIOUS PAGE)

	Peter Hoekstra	WRITE-IN
1301 HOLLAND TWP P1	107	1
1303 HOLLAND TWP P2	92	0
1304 HOLLAND TWP P3	221	1
1305 HOLLAND TWP P4	142	0
1307 HOLLAND TWP P5	278	1
1309 HOLLAND TWP P6	90	0
1310 HOLLAND TWP P7	77	0
1311 HOLLAND TWP P8	69	0
1312 HOLLAND TWP P9	217	0
1313 HOLLAND TWP P10	56	0
1315 HOLLAND TWP P11	51	0
1316 HOLLAND TWP P12	206	1
1401 JAMESTOWN TWP P1	385	1
1403 JAMESTOWN TWP P2	317	1
1404 JAMESTOWN TWP P3	339	0
1501 OLIVE TWP P1	226	1
1503 OLIVE TWP P2	130	0
1601 PARK TWP P1	263	2
1602 PARK TWP P2	199	1
1604 PARK TWP P3	319	1
1605 PARK TWP P4	225	0
1606 PARK TWP P5	260	3
1607 PARK TWP P6	237	1
1608 PARK TWP P7	258	0
1609 PARK TWP P8	139	1
1610 PARK TWP P9	248	2
1611 PARK TWP P10	209	1
1701 POLKTON TWP P1	320	0
1801 PORT SHELDON TWP P1	161	0
1803 PORT SHELDON TWP P2	63	0
1901 ROBINSON TWP P1	213	1
1902 ROBINSON TWP P2	149	1
1903 ROBINSON TWP P3	153	2
2001 SPRING LAKE TWP P1	211	0
2002 SPRING LAKE TWP P2	136	0
2003 SPRING LAKE TWP P3	269	1
2004 SPRING LAKE TWP P4	213	1
2005 SPRING LAKE TWP P5	281	1
2006 SPRING LAKE TWP P6	81	2
2101 TALLMADGE TWP P1	248	0
2104 TALLMADGE TWP P2	348	0
2107 TALLMADGE TWP P3	237	0
2201 WRIGHT TWP P1	127	1
2203 WRIGHT TWP P2	81	1
2301 ZEELAND TWP P1	212	0
2303 ZEELAND TWP P2	401	0
2305 ZEELAND TWP P3	279	2

NAME HEADING CANVASS

Ottawa County, Michigan
August 5, 2008
Primary Election
Republican

Official Results

RUN DATE:08/13/08 04:39 PM

REPRESENTATIVE IN CONGRESS 2ND DIST

WITH 110 OF 110 PRECINCTS REPORTING

Vote for not more than 1

	PHeoteekrstar	WRITE-IN
(CONTINUED FROM PREVIOUS PAGE)		
CANDIDATE TOTALS	23255	80
CANDIDATE PERCENT	99.65	.34

STATE REPRESENTATIVE 74TH DISTRICT

WITH 30 OF 30 PRECINCTS REPORTING

Vote for not more than 1

	DAvegem a	WRITE-IN
0101 COOPERSVILLE CITY P1	55	0
0102 COOPERSVILLE CITY P2	121	0
1001 CROCKERY TWP P1	113	1
1004 CROCKERY TWP P2	105	0
1101 GEORGETOWN TWP P1	145	3
1102 GEORGETOWN TWP P2	327	1
1103 GEORGETOWN TWP P3	200	0
1105 GEORGETOWN TWP P4	348	2
1106 GEORGETOWN TWP P5	282	0
1107 GEORGETOWN TWP P6	373	5
1108 GEORGETOWN TWP P7	290	2
1109 GEORGETOWN TWP P8	299	2
1110 GEORGETOWN TWP P9	298	2
1112 GEORGETOWN TWP P10	92	1
1113 GEORGETOWN TWP P11	223	0
1114 GEORGETOWN TWP P12	378	0
1117 GEORGETOWN TWP P13	192	0
1118 GEORGETOWN TWP P14	225	4
1120 GEORGETOWN TWP P15	357	1
1122 GEORGETOWN TWP P16	185	3
1123 GEORGETOWN TWP P17	163	0
1124 GEORGETOWN TWP P18	112	0
1125 GEORGETOWN TWP P19	201	1
1128 GEORGETOWN TWP P20	211	0
1701 POLKTON TWP P1	319	0
2101 TALLMADGE TWP P1	237	1
2104 TALLMADGE TWP P2	347	1
2107 TALLMADGE TWP P3	229	0
2201 WRIGHT TWP P1	118	1
2203 WRIGHT TWP P2	76	0
CANDIDATE TOTALS	6621	31
CANDIDATE PERCENT	99.53	.46

NAME HEADING CANVASS

Ottawa County, Michigan
August 5, 2008
Primary Election
Republican

Official Results

RUN DATE:08/13/08 09:19 AM

STATE REPRESENTATIVE 89TH DISTRICT

WITH 39 OF 39 PRECINCTS REPORTING

Vote for not more than 1

	ABM Clark	WRITE-IN
0201 FERRYSBURG CITY P1	172	1
0301 GRAND HAVEN CITY P1	87	2
0302 GRAND HAVEN CITY P2	180	1
0303 GRAND HAVEN CITY P3	211	0
0304 GRAND HAVEN CITY P4	113	2
0701 ALLENDALE TWP P1	449	3
0702 ALLENDALE TWP P2	372	1
0703 ALLENDALE TWP P3	378	0
0704 ALLENDALE TWP P4	206	0
0705 ALLENDALE TWP P5	229	0
1201 GRAND HAVEN TWP P1	288	2
1202 GRAND HAVEN TWP P2	183	1
1203 GRAND HAVEN TWP P3	312	4
1204 GRAND HAVEN TWP P4	114	1
1205 GRAND HAVEN TWP P5	213	1
1206 GRAND HAVEN TWP P6	175	0
1501 OLIVE TWP P1	223	1
1503 OLIVE TWP P2	130	0
1601 PARK TWP P1	237	1
1602 PARK TWP P2	194	2
1604 PARK TWP P3	291	2
1605 PARK TWP P4	219	0
1606 PARK TWP P5	247	1
1607 PARK TWP P6	226	1
1608 PARK TWP P7	247	0
1609 PARK TWP P8	135	0
1610 PARK TWP P9	240	1
1611 PARK TWP P10	197	0
1801 PORT SHELDON TWP P1	162	1
1803 PORT SHELDON TWP P2	61	1
1901 ROBINSON TWP P1	202	0
1902 ROBINSON TWP P2	145	1
1903 ROBINSON TWP P3	148	0
2001 SPRING LAKE TWP P1	192	3
2002 SPRING LAKE TWP P2	130	0
2003 SPRING LAKE TWP P3	251	0
2004 SPRING LAKE TWP P4	215	1
2005 SPRING LAKE TWP P5	277	0
2006 SPRING LAKE TWP P6	82	2
CANDIDATE TOTALS	8133	37
CANDIDATE PERCENT	99.54	.45

NAME HEADING CANVASS

Ottawa County, Michigan
August 5, 2008
Primary Election
Republican

Official Results

RUN DATE:08/13/08 09:19 AM

STATE REPRESENTATIVE 90TH DISTRICT

WITH 40 OF 40 PRECINCTS REPORTING

Vote for not more than 1

	Bob Harmsen	Jack Haveman	WRITE-IN
0401 HOLLAND CITY W1 P1	16	114	0
0402 HOLLAND CITY W1 P2	15	119	0
0403 HOLLAND CITY W1 P3	35	146	0
0404 HOLLAND CITY W2 P1	31	141	0
0405 HOLLAND CITY W2 P2	14	53	0
0406 HOLLAND CITY W3 P1	10	50	0
0407 HOLLAND CITY W3 P2	5	37	0
0408 HOLLAND CITY W4 P1	23	169	0
0409 HOLLAND CITY W4 P2 -Ottaw	6	38	0
0412 HOLLAND CITY W4 P3	17	133	0
0418 HOLLAND CITY W6 P1	14	79	0
0419 HOLLAND CITY W6 P2	29	211	0
0501 HUDSONVILLE CITY W1	42	171	0
0502 HUDSONVILLE CITY W2	20	114	0
0503 HUOSONVILLE CITY W3	61	181	0
0601 ZEELAND CITY P1	15	97	0
0602 ZEELAND CITY P2	21	48	0
0603 ZEELAND CITY P3	18	71	0
0604 ZEELAND CITY P4	73	457	0
0801 BLENDON TWP P1	67	343	0
0803 BLENDON TWP P2	53	232	2
0805 BLENDON TWP P3	177	618	0
1301 HOLLAND TWP P1	25	86	0
1303 HOLLAND TWP P2	22	67	0
1304 HOLLAND TWP P3	35	203	0
1305 HOLLAND TWP P4	30	116	0
1307 HOLLANO TWP P5	36	257	0
1309 HOLLAND TWP P6	18	72	0
1310 HOLLAND TWP P7	15	63	0
1311 HOLLAND TWP P8	18	52	0
1312 HOLLAND TWP P9	33	188	0
1313 HOLLAND TWP P10	2I	39	0
1315 HOLLAND TWP P11	10	39	0
1316 HOLLAND TWP P12	40	177	0
1401 JAMESTOWN TWP P1	102	286	0
1403 JAMESTOWN TWP P2	65	256	0
1404 JAMESTOWN TWP P3	61	276	0
2301 ZEELAND TWP P1	42	173	0
2303 ZEELAND TWP P2	54	350	0
2305 ZEELAND TWP P3	43	248	1
CANDIDATE TOTALS	1432	6570	3
CANDIDATE PERCENT	17.88	82.07	.03

NAME HEADING CANVASS

Ottawa County, Michigan
August 5, 2008
Primary Election
Republican

Official Results

RUN DATE:08/13/08 09:19 AM

STATE REPRESENTATIVE 91ST DISTRICT

WITH 1 OF 1 PRECINCTS REPORTING

Vote for not more than 1

	HOUGHTON	WRITE-IN
0901 CHESTER TWP P1	139	0
CANDIDATE TOTALS	139	
CANDIDATE PERCENT	100.00	

PROSECUTING ATTORNEY

WITH 110 OF 110 PRECINCTS REPORTING

Vote for not more than 1

	JORDAN	WRITE-IN
0101 COOPERSVILLE CITY P1	50	0
0102 COOPERSVILLE CITY P2	115	0
0201 FERRYSBURG CITY P1	175	0
0301 GRAND HAVEN CITY P1	88	1
0302 GRAND HAVEN CITY P2	191	0
0303 GRAND HAVEN CITY P3	209	3
0304 GRAND HAVEN CITY P4	118	1
0401 HOLLAND CITY W1 P1	111	1
0402 HOLLAND CITY W1 P2	127	0
0403 HOLLAND CITY W1 P3	167	1
0404 HOLLAND CITY W2 P1	161	2
0405 HOLLAND CITY W2 P2	59	0
0406 HOLLAND CITY W3 P1	55	0
0407 HOLLAND CITY W3 P2	40	0
0408 HOLLAND CITY W4 P1	173	2
0409 HOLLAND CITY W4 P2 -Ottaw	39	0
0412 HOLLAND CITY W4 P3	139	0
0418 HOLLAND CITY W6 P1	86	0
0419 HOLLAND CITY W6 P2	217	1
0501 HUDSONVILLE CITY W1	198	0
0502 HUDSONVILLE CITY W2	129	0
0503 HUDSONVILLE CITY W3	234	0
0601 ZEELAND CITY P1	103	0
0602 ZEELAND CITY P2	62	0
0603 ZEELAND CITY P3	80	0
0604 ZEELAND CITY P4	490	1
0701 ALLENDALE TWP P1	415	1
0702 ALLENDALE TWP P2	346	1
0703 ALLENDALE TWP P3	363	0
0704 ALLENDALE TWP P4	198	1
0705 ALLENDALE TWP P5	227	1
0801 BLENDON TWP P1	378	2

NAME HEADING CANVASS

Ottawa County, Michigan
August 5, 2008
Primary Election
Republican

Official Results

RUN DATE:08/13/08 09:19 AM

PROSECUTING ATTORNEY

WITH 110 OF 110 PRECINCTS REPORTING

Vote for not more than 1

(CONTINUED FROM PREVIOUS PAGE)	Ronald Frantz	WRITE-IN
0803 BLENDON TWP P2	262	0
0805 BLENDON TWP P3	766	1
0901 CHESTER TWP P1	138	0
1001 CROCKERY TWP P1	115	1
1004 CROCKERY TWP P2	104	0
1101 GEORGETOWN TWP P1	144	1
1102 GEORGETOWN TWP P2	291	0
1103 GEORGETOWN TWP P3	191	0
1105 GEORGETOWN TWP P4	332	2
1106 GEORGETOWN TWP P5	271	0
1107 GEORGETOWN TWP P6	363	1
1108 GEORGETOWN TWP P7	274	0
1109 GEORGETOWN TWP P8	276	3
1110 GEORGETOWN TWP P9	284	1
1112 GEORGETOWN TWP P10	82	0
1113 GEORGETOWN TWP P11	221	0
1114 GEORGETOWN TWP P12	358	0
1117 GEORGETOWN TWP P13	180	0
1118 GEORGETOWN TWP P14	216	1
1120 GEORGETOWN TWP P15	337	1
1122 GEORGETOWN TWP P16	179	1
1123 GEORGETOWN TWP P17	153	0
1124 GEORGETOWN TWP P18	107	0
1125 GEORGETOWN TWP P19	198	0
1128 GEORGETOWN TWP P20	206	0
1201 GRAND HAVEN TWP P1	298	0
1202 GRAND HAVEN TWP P2	188	1
1203 GRAND HAVEN TWP P3	329	2
1204 GRAND HAVEN TWP P4	113	0
1205 GRAND HAVEN TWP P5	219	1
1206 GRAND HAVEN TWP P6	172	0
1301 HOLLAND TWP P1	102	1
1303 HOLLAND TWP P2	90	0
1304 HOLLAND TWP P3	226	0
1305 HOLLAND TWP P4	134	0
1307 HOLLAND TWP P5	269	0
1309 HOLLAND TWP P6	86	0
1310 HOLLAND TWP P7	71	0
1311 HOLLAND TWP P8	70	0
1312 HOLLAND TWP P9	203	0
1313 HOLLAND TWP P10	54	0
1315 HOLLAND TWP P11	49	0
1316 HOLLAND TWP P12	195	0
1401 JAMESTOWN TWP P1	360	1
1403 JAMESTOWN TWP P2	284	0
1404 JAMESTOWN TWP P3	317	1
1501 OLIVE TWP P1	221	1
1503 OLIVE TWP P2	127	0
1601 PARK TWP P1	239	0

PROSECUTING ATTORNEY

WITH 110 OF 110 PRECINCTS REPORTING

Vote for not more than 1

(CONTINUED FROM PREVIOUS PAGE)	R J F o . r n a l d	W R I T E - I N
1602 PARK TWP P2	197	1
1604 PARK TWP P3	300	0
1605 PARK TWP P4	215	1
1606 PARK TWP P5	241	1
1607 PARK TWP P6	226	0
1608 PARK TWP P7	251	0
1609 PARK TWP P8	131	0
1610 PARK TWP P9	239	2
1611 PARK TWP P10	195	1
1701 POLKTON TWP P1	293	0
1801 PORT SHELDON TWP P1	164	0
1803 PORT SHELDON TWP P2	60	0
1901 ROBINSON TWP P1	200	1
1902 ROBINSON TWP P2	140	0
1903 ROBINSON TWP P3	142	0
2001 SPRING LAKE TWP P1	198	1
2002 SPRING LAKE TWP P2	130	0
2003 SPRING LAKE TWP P3	269	0
2004 SPRING LAKE TWP P4	214	1
2005 SPRING LAKE TWP P5	267	1
2006 SPRING LAKE TWP P6	84	0
2101 TALLMADGE TWP P1	234	0
2104 TALLMADGE TWP P2	324	1
2107 TALLMADGE TWP P3	223	0
2201 WRIGHT TWP P1	115	1
2203 WRIGHT TWP P2	75	0
2301 ZEELAND TWP P1	198	2
2303 ZEELAND TWP P2	384	2
2305 ZEELAND TWP P3	275	1
CANDIDATE TOTALS	21991	57
CANDIDATE PERCENT	99.74	.25

SHERIFF

WITH 110 OF 110 PRECINCTS REPORTING

Vote for not more than 1

	G A R a . o r s y e	W R I T E - I N m a
0101 COOPERSVILLE CITY P1	51	1
0102 COOPERSVILLE CITY P2	121	0
0201 FERRYSBURG CITY P1	175	0
0301 GRAND HAVEN CITY P1	93	0

NAME HEADING CANVASS

Ottawa County, Michigan
August 5, 2008
Primary Election
Democratic

Official Results

RUN DATE:08/13/08 09:19 AM

US SENATOR

WITH 110 OF 110 PRECINCTS REPORTING

Vote for not more than 1

	Clarvin	WRITE-IN
0101 COOPERSVILLE CITY P1	17	0
0102 COOPERSVILLE CITY P2	39	0
0201 FERRYSBURG CITY P1	67	0
0301 GRAND HAVEN CITY P1	40	0
0302 GRAND HAVEN CITY P2	95	0
0303 GRAND HAVEN CITY P3	130	0
0304 GRAND HAVEN CITY P4	74	0
0401 HOLLAND CITY W1 P1	34	0
0402 HOLLAND CITY W1 P2	29	0
0403 HOLLAND CITY W1 P3	36	0
0404 HOLLANO CITY W2 P1	59	0
0405 HOLLAND CITY W2 P2	56	1
0406 HOLLAND CITY W3 P1	26	0
0407 HOLLAND CITY W3 P2	28	1
0408 HOLLAND CITY W4 P1	43	0
0409 HOLLAND CITY W4 P2 -Ottaw	8	0
0412 HOLLAND CITY W4 P3	37	1
0418 HOLLAND CITY W6 P1	50	0
0419 HOLLAND CITY W6 P2	87	0
0501 HUDSONVILLE CITY W1	14	0
0502 HUDSONVILLE CITY W2	9	0
0503 HUDSONVILLE CITY W3	25	1
0601 ZEELAND CITY P1	11	1
0602 ZEELAND CITY P2	5	0
0603 ZEELAND CITY P3	5	0
0604 ZEELAND CITY P4	25	0
0701 ALLENDALE TWP P1	17	0
0702 ALLENDALE TWP P2	10	0
0703 ALLENDALE TWP P3	12	1
0704 ALLENDALE TWP P4	22	0
0705 ALLENDALE TWP P5	14	1
0801 BLENDON TWP P1	17	0
0803 BLENDON TWP P2	8	0
0805 BLENDON TWP P3	34	0
0901 CHESTER TWP P1	20	0
1001 CROCKERY TWP P1	51	0
1004 CROCKERY TWP P2	29	0
1101 GEORGETOWN TWP P1	7	0
1102 GEORGETOWN TWP P2	15	0
1103 GEORGETOWN TWP P3	16	1
1105 GEORGETOWN TWP P4	24	0
1106 GEORGETOWN TWP P5	23	0
1107 GEORGETOWN TWP P6	28	0
1108 GEORGETOWN TWP P7	44	0
1109 GEORGETOWN TWP P8	30	0
1110 GEORGETOWN TWP P9	18	0
1112 GEORGETOWN TWP P10	3	0
1113 GEORGETOWN TWP P11	9	0
1114 GEORGETOWN TWP P12	34	0

US SENATOR

WITH 110 OF 110 PRECINCTS REPORTING

Vote for not more than 1

(CONTINUED FROM PREVIOUS PAGE)

	Carl Levin	WRITE-IN
1117 GEORGETOWN TWP P13	9	0
1118 GEORGETOWN TWP P14	15	0
1120 GEORGETOWN TWP P15	27	0
1122 GEORGETOWN TWP P16	24	0
1123 GEORGETOWN TWP P17	5	0
1124 GEORGETOWN TWP P18	10	0
1125 GEORGETOWN TWP P19	17	0
1128 GEORGETOWN TWP P20	18	0
1201 GRAND HAVEN TWP P1	43	0
1202 GRAND HAVEN TWP P2	61	0
1203 GRAND HAVEN TWP P3	48	0
1204 GRAND HAVEN TWP P4	27	0
1205 GRAND HAVEN TWP P5	44	0
1206 GRAND HAVEN TWP P6	26	1
1301 HOLLAND TWP P1	31	0
1303 HOLLAND TWP P2	27	0
1304 HOLLAND TWP P3	55	0
1305 HOLLAND TWP P4	30	0
1307 HOLLAND TWP P5	17	0
1309 HOLLAND TWP P6	33	0
1310 HOLLAND TWP P7	25	0
1311 HOLLAND TWP P8	16	0
1312 HOLLAND TWP P9	19	0
1313 HOLLAND TWP P10	13	0
I315 HOLLAND TWP P11	22	0
1316 HOLLAND TWP P12	29	0
1401 JAMESTOWN TWP P1	5	0
1403 JAMESTOWN TWP P2	8	0
1404 JAMESTOWN TWP P3	5	0
1501 OLIVE TWP P1	19	0
1503 OLIVE TWP P2	10	1
1601 PARK TWP P1	17	0
1602 PARK TWP P2	45	0
1604 PARK TWP P3	33	0
1605 PARK TWP P4	41	0
1606 PARK TWP P5	44	0
1607 PARK TWP P6	20	0
1608 PARK TWP P7	38	0
1609 PARK TWP P8	25	0
I610 PARK TWP P9	20	0
1611 PARK TWP P10	19	0
1701 POLKTON TWP P1	43	0
1801 PORT SHELDON TWP P1	47	0
1803 PORT SHELDON TWP P2	26	0
1901 ROBINSON TWP P1	60	1
1902 ROBINSON TWP P2	23	1
1903 ROBINSON TWP P3	23	0
2001 SPRING LAKE TWP P1	55	0
2002 SPRING LAKE TWP P2	28	0

US SENATOR

WITH 110 OF 110 PRECINCTS REPORTING

Vote for not more than 1

(CONTINUED FROM PREVIOUS PAGE)	CLARE LEVIN	WRITE-IN
2003 SPRING LAKE TWP P3	73	0
2004 SPRING LAKE TWP P4	85	1
2005 SPRING LAKE TWP P5	68	0
2006 SPRING LAKE TWP P6	34	0
2101 TALLMADGE TWP P1	30	0
2104 TALLMADGE TWP P2	27	0
2107 TALLMADGE TWP P3	14	0
2201 WRIGHT TWP P1	22	0
2203 WRIGHT TWP P2	32	0
2301 ZEELAND TWP P1	10	0
2303 ZEELAND TWP P2	32	0
2305 ZEELAND TWP P3	12	0
CANDIDATE TOTALS	3318	13
CANDIDATE PERCENT	99.60	.39

REPRESENTATIVE IN CONGRESS 2ND DIST

WITH 110 OF 110 PRECINCTS REPORTING

Vote for not more than 1

	FRED JOOSTBERNS	WRITE-IN
0101 COOPERSVILLE CITY P1	15	0
0102 COOPERSVILLE CITY P2	35	0
0201 FERRYSBURG CITY P1	60	0
0301 GRAND HAVEN CITY P1	37	0
0302 GRAND HAVEN CITY P2	88	0
0303 GRAND HAVEN CITY P3	121	1
0304 GRAND HAVEN CITY P4	65	0
0401 HOLLAND CITY W1 P1	33	0
0402 HOLLAND CITY W1 P2	25	0
0403 HOLLAND CITY W1 P3	36	0
0404 HOLLAND CITY W2 P1	58	0
0405 HOLLAND CITY W2 P2	57	1
0406 HOLLAND CITY W3 P1	27	1
0407 HOLLAND CITY W3 P2	28	1
0408 HOLLAND CITY W4 P1	42	0
0409 HOLLAND CITY W4 P2 -Ottaw	6	0
0412 HOLLAND CITY W4 P3	34	0
0418 HOLLAND CITY W6 P1	48	0
0419 HOLLAND CITY W6 P2	80	0
0501 HUDSONVILLE CITY W1	13	0
0502 HUDSONVILLE CITY W2	8	0

REPRESENTATIVE IN CONGRESS 2ND DIST

WITH 110 OF 110 PRECINCTS REPORTING

Vote for not more than 1

(CONTINUED FROM PREVIOUS PAGE)	Fredson Johnson	WRITE-IN
0503 HUDSONVILLE CITY W3	24	0
0601 ZEELAND CITY P1	10	1
0602 ZEELAND CITY P2	5	0
0603 ZEELAND CITY P3	4	0
0604 ZEELAND CITY P4	25	0
0701 ALLENDALE TWP P1	15	0
0702 ALLENDALE TWP P2	10	0
0703 ALLENDALE TWP P3	12	1
0704 ALLENDALE TWP P4	22	0
0705 ALLENDALE TWP P5	13	1
0801 BLENDON TWP P1	15	0.
0803 BLENDON TWP P2	8	0
0805 BLENDON TWP P3	33	0
0901 CHESTER TWP P1	21	0
1001 CROCKERY TWP P1	44	0
1004 CROCKERY TWP P2	27	0
1101 GEORGETOWN TWP P1	6	0
1102 GEORGETOWN TWP P2	15	0
1103 GEORGETOWN TWP P3	14	1
1105 GEORGETOWN TWP P4	22	0
1106 GEORGETOWN TWP P5	21	0
1107 GEORGETOWN TWP P6	24	0
1108 GEORGETOWN TWP P7	42	0
1109 GEORGETOWN TWP P8	30	0
1110 GEORGETOWN TWP P9	18	0
1112 GEORGETOWN TWP P10	3	0
1113 GEORGETOWN TWP P11	9	0
1114 GEORGETOWN TWP P12	33	0
1117 GEORGETOWN TWP P13	9	0
1118 GEDRGETOWN TWP P14	13	0
1120 GEORGETOWN TWP P15	27	0
1122 GEORGETOWN TWP P16	21	0
1123 GEORGETOWN TWP P17	5	0
1124 GEORGETOWN TWP P18	8	0
1125 GEORGETOWN TWP P19	18	0
1128 GEORGETOWN TWP P20	15	0
1201 GRAND HAVEN TWP P1	45	0
1202 GRAND HAVEN TWP P2	56	0
1203 GRAND HAVEN TWP P3	47	0
1204 GRAND HAVEN TWP P4	28	0
1205 GRAND HAVEN TWP P5	40	0
1206 GRAND HAVEN TWP P6	23	1
1301 HOLLAND TWP P1	30	0
1303 HOLLAND TWP P2	27	0
1304 HOLLAND TWP P3	50	0
1305 HOLLAND TWP P4	31	0
1307 HOLLAND TWP P5	17	0
1309 HOLLAND TWP P6	32	0
1310 HOLLAND TWP P7	23	1

NAME HEADING CANVASS

Ottawa County, Michigan
August 5, 2008
Primary Election
Oemocratic

Official Results

RUN DATE:08/13/08 09:19 AM

REPRESENTATIVE IN CONGRESS 2ND DIST

WITH 110 OF 110 PRECINCTS REPORTING

Vote for not more than 1

(CONTINUED FROM PREVIOUS PAGE)

	F J r o e h d n s o n	W R I T E - I N
1311 HOLLAND TWP P8	15	0
1312 HOLLAND TWP P9	19	0
1313 HOLLAND TWP P10	13	0
1315 HOLLAND TWP P11	21	0
1316 HOLLAND TWP P12	23	1
1401 JAMESTOWN TWP P1	5	0
1403 JAMESTOWN TWP P2	8	0
1404 JAMESTOWN TWP P3	4	0
1501 OLIVE TWP P1	17	0
1503 OLIVE TWP P2	9	0
1601 PARK TWP P1	16	0
1602 PARK TWP P2	40	0
1604 PARK TWP P3	29	0
1605 PARK TWP P4	37	0
1606 PARK TWP P5	42	0
1607 PARK TWP P6	21	0
1608 PARK TWP P7	37	0
1609 PARK TWP P8	24	0
1610 PARK TWP P9	20	0
1611 PARK TWP P10	15	0
1701 POLKTON TWP P1	39	0
1801 PORT SHELDON TWP P1	47	0
1803 PORT SHELDON TWP P2	26	0
1901 ROBINSON TWP P1	56	0
1902 ROBINSON TWP P2	19	1
1903 ROBINSON TWP P3	21	0
2001 SPRING LAKE TWP P1	48	0
2002 SPRING LAKE TWP P2	25	1
2003 SPRING LAKE TWP P3	68	0
2004 SPRING LAKE TWP P4	79	0
2005 SPRING LAKE TWP P5	57	0
2006 SPRING LAKE TWP P6	30	0
2101 TALLMADGE TWP P1	28	0
2104 TALLMADGE TWP P2	25	0
2107 TALLMADGE TWP P3	13	0
2201 WRIGHT TWP P1	20	0
2203 WRIGHT TWP P2	31	0
2301 ZEELAND TWP P1	9	0
2303 ZEELAND TWP P2	32	0
2305 ZEELAND TWP P3	11	0
CANDIDATE TOTALS	3105	13
CANDIDATE PERCENT	99.58	.41

NAME HEADING CANVASS

Ottawa County, Michigan
August 5, 2008
Primary Election
Democratic

Official Results

RUN DATE:08/13/08 09:19 AM

STATE REPRESENTATIVE 74TH DISTRICT

WITH 30 OF 30 PRECINCTS REPORTING

Vote for not more than 1

	LEC onase	WRITE-IN
0101 COOPERSVILLE CITY P1	14	0
0102 COOPERSVILLE CITY P2	35	0
1001 CROCKERY TWP P1	46	0
1004 CROCKERY TWP P2	28	0
1101 GEORGETOWN TWP P1	6	0
1102 GEORGETOWN TWP P2	14	0
1103 GEORGETOWN TWP P3	14	1
1105 GEORGETOWN TWP P4	24	0
1106 GEORGETOWN TWP P5	22	0
1107 GEORGETOWN TWP P6	24	0
1108 GEORGETOWN TWP P7	42	0
1109 GEORGETOWN TWP P8	29	0
1110 GEORGETOWN TWP P9	18	0
1112 GEORGETOWN TWP P10	3	0
1113 GEORGETOWN TWP P11	9	0
1114 GEORGETOWN TWP P12	31	1
1117 GEORGETOWN TWP P13	9	0
1118 GEORGETOWN TWP P14	13	0
1120 GEORGETOWN TWP P15	27	0
1122 GEORGETOWN TWP P16	21	0
1123 GEORGETOWN TWP P17	5	0
1124 GEORGETOWN TWP P18	9	0
1125 GEORGETOWN TWP P19	17	0
1128 GEORGETOWN TWP P20	17	0
1701 POLKTON TWP P1	41	0
2101 TALLMADGE TWP P1	29	1
2104 TALLMADGE TWP P2	24	0
2107 TALLMADGE TWP P3	13	0
2201 WRIGHT TWP P1	17	0
2203 WRIGHT TWP P2	31	0
CANDIDATE TOTALS	632	3
CANDIDATE PERCENT	99.52	.47

NAME HEADING CANVASS

Ottawa County, Michigan
August 5, 2008
Primary Election
Democratic

Official Results

RUN DATE:08/13/08 09:19 AM

STATE REPRESENTATIVE 89TH DISTRICT

WITH 39 OF 39 PRECINCTS REPORTING

Vote for not more than 1

	JVamesr Zouwen	TRWim.ins otlow	WRITE-IN
0201 FERRYSBURG CITY P1	24	33	0
0301 GRAND HAVEN CITY P1	6	33	0
0302 GRAND HAVEN CITY P2	26	53	0
0303 GRAND HAVEN CITY P3	32	81	0
0304 GRAND HAVEN CITY P4	30	40	0
0701 ALLENDALE TWP P1	5	9	0
0702 ALLENDALE TWP P2	3	6	0
0703 ALLENDALE TWP P3	3	8	0
0704 ALLENDALE TWP P4	5	16	0
0705 ALLENDALE TWP P5	10	6	1
1201 GRAND HAVEN TWP P1	11	32	1
1202 GRAND HAVEN TWP P2	13	40	0
1203 GRAND HAVEN TWP P3	14	28	1
1204 GRAND HAVEN TWP P4	9	19	0
1205 GRAND HAVEN TWP P5	10	30	0
1206 GRAND HAVEN TWP P6	8	11	1
1501 OLIVE TWP P1	9	8	0
1503 OLIVE TWP P2	3	6	0
1601 PARK TWP P1	3	10	0
1602 PARK TWP P2	10	26	0
1604 PARK TWP P3	7	20	0
1605 PARK TWP P4	10	27	0
1606 PARK TWP P5	13	29	0
1607 PARK TWP P6	8	11	0
1608 PARK TWP P7	9	26	0
1609 PARK TWP P8	7	14	0
1610 PARK TWP P9	2	15	0
1611 PARK TWP P10	4	10	0
1801 PORT SHELDON TWP P1	13	32	0
1803 PORT SHELDON TWP P2	4	19	0
1901 ROBINSON TWP P1	16	37	0
1902 ROBINSON TWP P2	7	17	0
1903 ROBINSON TWP P3	4	15	0
2001 SPRING LAKE TWP P1	12	35	0
2002 SPRING LAKE TWP P2	6	19	0
2003 SPRING LAKE TWP P3	14	57	0
2004 SPRING LAKE TWP P4	17	57	0
2005 SPRING LAKE TWP P5	8	47	2
2006 SPRING LAKE TWP P6	6	23	0
CANDIDATE TOTALS	401	1005	6
CANDIDATE PERCENT	28.39	71.17	.42

NAME HEADING CANVASS

Ottawa County, Michigan
August 5, 2008
Primary Election
Democratic

Official Results

RUN DATE:08/13/08 09:19 AM

STATE REPRESENTATIVE 90TH DISTRICT

WITH 40 OF 40 PRECINCTS REPORTING

Vote for not more than 1

	CLAY WAUFFER	STATE IN
0401 HOLLAND CITY W1 P1	32	0
0402 HOLLAND CITY W1 P2	29	0
0403 HOLLAND CITY W1 P3	35	0
0404 HOLLAND CITY W2 P1	55	0
0405 HOLLAND CITY W2 P2	57	1
0406 HOLLAND CITY W3 P1	27	0
04D7 HOLLAND CITY W3 P2	30	0
0408 HOLLANO CITY W4 P1	41	0
0409 HOLLAND CITY W4 P2 -Ottaw	7	0
0412 HOLLAND CITY W4 P3	36	0
0418 HOLLAND CITY W6 P1	48	0
0419 HOLLAND CITY W6 P2	83	0
0501 HUDSONVILLE CITY W1	12	0
0502 HUDSONVILLE CITY W2	7	0
0503 HUDSONVILLE CITY W3	25	0
0601 ZEELAND CITY P1	11	1
0602 ZEELAND CITY P2	5	0
0603 ZEELAND CITY P3	4	0
0604 ZEELAND CITY P4	24	0
0801 BLENDON TWP P1	16	0
0803 BLENDON TWP P2	8	0
0805 BLENDON TWP P3	33	0
1301 HOLLANO TWP P1	29	0
1303 HOLLAND TWP P2	27	0
1304 HOLLAND TWP P3	47	0
1305 HOLLAND TWP P4	28	0
1307 HOLLAND TWP P5	16	0
1309 HOLLAND TWP P6	32	0
1310 HOLLAND TWP P7	23	1
1311 HOLLAND TWP P8	15	0
1312 HOLLAND TWP P9	17	0
1313 HOLLAND TWP P10	14	0
1315 HOLLAND TWP P11	20	0
1316 HOLLAND TWP P12	24	0
1401 JAMESTOWN TWP P1	5	0
1403 JAMESTOWN TWP P2	9	0
1404 JAMESTOWN TWP P3	4	0
2301 ZEELANO TWP P1	9	0
2303 ZEELAND TWP P2	34	0
2305 ZEELAND TWP P3	10	0
CANDIDATE TOTALS	988	3
CANDIDATE PERCENT	99.69	.30

NAME HEADING CANVASS

Ottawa County, Michigan
August 5, 2008
Primary Election
Democratic

Official Results

RUN DATE:08/13/08 09:19 AM

STATE REPRESENTATIVE 9IST DISTRICT

WITH 1 OF I PRECINCTS REPORTING

Vote for not more than 1

	MVaaryle	WRIT-IN
0901 CHESTER TWP P1	20	0
CANDIDATE TOTALS	20	
CANDIDATE PERCENT	100.00	

PROSECUTING ATTORNEY

WITH 110 OF 110 PRECINCTS REPORTING

Vote for not more than 1

	WRIT-IN
0101 COOPERSVILLE CITY P1	0
0102 COOPERSVILLE CITY P2	3
02D1 FERRYSBURG CITY P1	5
0301 GRAND HAVEN CITY P1	1
0302 GRAND HAVEN CITY P2	3
0303 GRAND HAVEN CITY P3	13
0304 GRAND HAVEN CITY P4	9
0401 HOLLAND CITY W1 P1	3
0402 HOLLAND CITY W1 P2	6
0403 HOLLAND CITY W1 P3	8
04D4 HOLLAND CITY W2 P1	3
0405 HOLLAND CITY W2 P2	6
0406 HOLLAND CITY W3 P1	8
0407 HOLLAND CITY W3 P2	6
0408 HOLLAND CITY W4 P1	1
0409 HOLLAND CITY W4 P2 -Ottaw	0
0412 HOLLAND CITY W4 P3	5
0418 HOLLAND CITY W6 P1	6
0419 HOLLAND CITY W6 P2	4
0501 HUDSONVILLE CITY W1	3
0502 HUDSONVILLE CITY W2	0
0503 HUDSONVILLE CITY W3	5
0601 ZEELAND CITY P1	2
0602 ZEELAND CITY P2	1
0603 ZEELAND C1TY P3	1
0604 ZEELAND CITY P4	0
0701 ALLENDALE TWP P1	0
0702 ALLENDALE TWP P2	2
0703 ALLENDALE TWP P3	2
0704 ALLENDALE TWP P4	3
0705 ALLENDALE TWP P5	0

NAME HEADING CANVASS

Ottawa County, Michigan
August 5, 2008
Primary Election
Democratic

Official Results

RUN DATE:08/13/08 09:19 AM

PROSECUTING ATTORNEY

WITH 110 OF 110 PRECINCTS REPORTING

Vote for not more than 1

(CONTINUED FROM PREVIOUS PAGE)

	WRITE-IN
0801 BLENDON TWP P1	2
0803 BLENDON TWP P2	0
0805 BLENDON TWP P3	9
0901 CHESTER TWP P1	5
1001 CROCKERY TWP P1	5
1004 CROCKERY TWP P2	5
1101 GEORGETOWN TWP P1	1
1102 GEORGETOWN TWP P2	3
1103 GEORGETOWN TWP P3	2
1105 GEORGETOWN TWP P4	4
1106 GEORGETOWN TWP P5	5
1107 GEORGETOWN TWP P6	1
1108 GEORGETOWN TWP P7	2
1109 GEORGETOWN TWP P8	7
1110 GEORGETOWN TWP P9	4
1112 GEORGETOWN TWP P10	1
1113 GEORGETOWN TWP P11	2
1114 GEORGETOWN TWP P12	5
1117 GEORGETOWN TWP P13	0
1118 GEORGETOWN TWP P14	0
1120 GEORGETOWN TWP P15	0
1122 GEORGETOWN TWP P16	1
1123 GEORGETOWN TWP P17	0
1124 GEORGETOWN TWP P18	1
1125 GEORGETOWN TWP P19	3
1128 GEORGETOWN TWP P20	1
1201 GRAND HAVEN TWP P1	5
1202 GRAND HAVEN TWP P2	0
1203 GRAND HAVEN TWP P3	2
1204 GRAND HAVEN TWP P4	2
1205 GRAND HAVEN TWP P5	3
1206 GRAND HAVEN TWP P6	4
1301 HOLLAND TWP P1	1
1303 HOLLAND TWP P2	1
1304 HOLLAND TWP P3	7
1305 HOLLAND TWP P4	0
1307 HOLLAND TWP P5	1
1309 HOLLAND TWP P6	2
1310 HOLLAND TWP P7	5
1311 HOLLAND TWP P8	0
1312 HOLLAND TWP P9	0
1313 HOLLAND TWP P10	0
1315 HOLLAND TWP P11	3
1316 HOLLAND TWP P12	1
1401 JAMESTOWN TWP P1	1
1403 JAMESTOWN TWP P2	1
1404 JAMESTOWN TWP P3	0
1501 OLIVE TWP P1	2
1503 OLIVE TWP P2	1

NAME HEADING CANVASS

Ottawa County, Michigan
August 5, 2008
Primary Election
Democratic

Official Results

RUN DATE:08/13/08 09:19 AM

PROSECUTING ATTORNEY

WITH 110 OF 110 PRECINCTS REPORTING

Vote for not more than 1

(CONTINUED FROM PREVIOUS PAGE)

	WRITE-IN
1601 PARK TWP P1	0
1602 PARK TWP P2	5
1604 PARK TWP P3	0
1605 PARK TWP P4	1
1606 PARK TWP P5	3
1607 PARK TWP P6	1
1608 PARK TWP P7	0
1609 PARK TWP P8	0
1610 PARK TWP P9	0
1611 PARK TWP P10	1
1701 POLKTON TWP P1	4
1801 PORT SHELDON TWP P1	1
1803 PORT SHELDON TWP P2	1
1901 ROBINSON TWP P1	5
1902 ROBINSON TWP P2	3
1903 ROBINSON TWP P3	1
2001 SPRING LAKE TWP P1	5
2002 SPRING LAKE TWP P2	1
2003 SPRING LAKE TWP P3	3
2004 SPRING LAKE TWP P4	6
2005 SPRING LAKE TWP P5	3
2006 SPRING LAKE TWP P6	1
2101 TALLMADGE TWP P1	0
2104 TALLMADGE TWP P2	0
2107 TALLMADGE TWP P3	1
2201 WRIGHT TWP P1	2
2203 WRIGHT TWP P2	2
2301 ZEELAND TWP P1	1
2303 ZEELAND TWP P2	4
2305 ZEELAND TWP P3	3
CANDIDATE TOTALS	278
CANDIDATE PERCENT	100.00

COUNTY CANVASS

OFFICIAL RESULTS

OTTAWA COUNTY, MICHIGAN
PRIMARY ELECTION
AUGUST 5, 2008

WE DO HEREBY CERTIFY, THAT THE FOREGOING IS A CORRECT STATEMENT OF THE VOTES GIVEN IN THESE PRECINCT(S) FOR THE CANDIDATES AND PROPOSITIONS NAMED IN THE PRIMARY ELECTION, HELD ON AUGUST 5, 2008.

IN WITNESS WHEREOF, WE HAVE HEREUNTO SET OUR HANDS FOR OTTAWA COUNTY ON THIS DATE.

Joan E Deters

Louise Boersma

Jeanne M Clautier

Lucile Van Koenering

ATTEST:

CLERK OF THE BOARD OF COUNTY CANVASSERS

STATE OF MICHIGAN
COUNTY OF OTTAWA

WE HEREBY CERTIFY THAT THE FOREGOING IS A CORRECT TRANSCRIPTION OF THE STATEMENT OF THE BOARD OF COUNTY CANVASSERS OF THE DESIGNATED THEREIN, AND OTHER STATEMENTS SUBMITTED, AT THE ELECTION HELD ON AUGUST 5, 2008, SO FAR AS IT RELATES TO THE VOTES CAST FOR SAID OFFICE AND PROPOSITIONS AS THEY APPEAR FROM THE ORIGINAL STATEMENT ON FILE IN THE OFFICE OF THE COUNTY CLERK.

IN WITNESS WHEREOF, WE HAVE HEREUNTO SET OUR HANDS AND AFFIXED THE SEAL OF THE CIRCUIT COURT FOR THE COUNTY OF OTTAWA ON AUGUST 13, 2008.

Joan E Deters

Louise Boersma

Jeanne M Clautier

Lucile Van Koenering

Election Summary Report
Presque Isle County, Michigan
August 5, 2008 Primary Election
Summary For Jurisdiction Wide, All Counters, All Races

Registered Voters 10809 - Cards Cast 2630 24.30% Num. Report Precinct 18 - Num. Reporting 18 100.00%

REP US SENATOR	REP Total	
Number of Precincts	18	
Precincts Reporting	18	100.0 %
Total Votes	907 ~~908~~	
Jack Hoogendyk, Jr.	907	99.89%
Write-in Votes	0 ~~1~~	0.11%

REP D1 REP IN CONGRESS	REP Total	
Number of Precincts	18	
Precincts Reporting	18	100.0 %
Total Votes	962	
Tom Casperson	320	33.26%
Linda Goldthorpe	306	31.81%
Don Hooper	336	34.93%
Write-in Votes	0	0.00%

REP D106 STATE REP	REP Total	
Number of Precincts	18	
Precincts Reporting	18	100.0 %
Total Votes	1226 ~~1227~~	
Peter A. Pettalia	501	40.83%
Everett Swift	51	4.16%
Howard E. Viegelahn	674	54.93%
Write-in Votes	0 ~~1~~	0.08%

REP PROSECUTING ATTORNEY	REP Total	
Number of Precincts	18	
Precincts Reporting	18	100.0 %
Total Votes	0 ~~41~~	
Write-in Votes	0 ~~41~~	100.00%

REP SHERIFF	REP Total	
Number of Precincts	18	
Precincts Reporting	18	100.0 %
Total Votes	1024 ~~1025~~	
Robert W. Paschke	1024	99.90%
Write-in Votes	0 ~~1~~	0.10%

REP CLERK	REP Total	
Number of Precincts	18	
Precincts Reporting	18	100.0 %
Total Votes	0 ~~45~~	
Write-in Votes	0 ~~45~~	100.00%

Election Summary Report
Presque Isle County, Michigan
August 5, 2008 Primary Election
Summary For Jurisdiction Wide, All Counters, All Races

Registered Voters 10809 - Cards Cast 2627 24.30% Num. Report Precinct 18 - Num. Reporting 18 100.00%

REP CITY OF ROGERS P1 DELEGATES	REP Total	
Number of Precincts	1	
Precincts Reporting	1	100.0 %
Total Votes	136	
Patrick M. Lamb	76	55.88%
Milt Very	60	44.12%
Write-in Votes	0	0.00%

REP CITY OF ROGERS P2 DELEGATES	REP Total	
Number of Precincts	1	
Precincts Reporting	1	100.0 %
Total Votes	136	
Carol A. Lamb	69	50.74%
Jeffrey C. Lamb	67	49.26%
Write-in Votes	0	0.00%

REP CITY OF ROGERS P3 DELEGATES	REP Total	
Number of Precincts	1	
Precincts Reporting	1	100.0 %
Total Votes	0 ~~2~~	
Write-in Votes	0 ~~2~~	100.00%

DEM US SENATOR	DEM Total	
Number of Precincts	18	
Precincts Reporting	18	100.0 %
Total Votes	1081 ~~1080~~	
Carl Levin	1081 ~~1079~~	99.91%
Write-in Votes	0 ~~1~~	0.09%

DEM D1 REP IN CONGRESS	DEM Total	
Number of Precincts	18	
Precincts Reporting	18	100.0 %
Total Votes	1091 ~~1093~~	
Bart Stupak	1091	99.82%
Write-in Votes	0 ~~2~~	0.18%

DEM D106 STATE REP	DEM Total	
Number of Precincts	18	
Precincts Reporting	18	100.0 %
Total Votes	1158 ~~1155~~	
Andy Neumann	599 ~~597~~	51.69%
Casey A. Viegelahn	559 ~~558~~	48.31%
Write-in Votes	0	0.00%

Election Summary Report
Presque Isle County, Michigan
August 5, 2008 Primary Election
Summary For Jurisdiction Wide, All Counters, All Races

Registered Voters 10809 - Cards Cast 2627 24.30% Num. Report Precinct 18 - Num. Reporting 18 100.00%

DEM PROSECUTING ATTORNEY	DEM Total	
Number of Precincts	18	
Precincts Reporting	18	100.0 %
Total Votes	914 ~~917~~	
Richard K. Steiger	914	99.67%
Write-in Votes	0 ~~3~~	0.33%

DEM SHERIFF	DEM Total	
Number of Precincts	18	
Precincts Reporting	18	100.0 %
Total Votes	0 ~~71~~	
Write-in Votes	0 ~~71~~	100.00%

DEM CLERK	DEM Total	
Number of Precincts	18	
Precincts Reporting	18	100.0 %
Total Votes	932 ~~934~~	
Susan M. Rhode	932	99.79%
Write-in Votes	0 ~~2~~	0.21%

DEM TREASURER	DEM Total	
Number of Precincts	18	
Precincts Reporting	18	100.0 %
Total Votes	0 ~~58~~	
Write-in Votes	0 ~~58~~	100.00%

DEM REGISTER OF DEEDS	DEM Total	
Number of Precincts	18	
Precincts Reporting	18	100.0 %
Total Votes	0 ~~55~~	
Write-in Votes	0 ~~55~~	100.00%

DEM DRAIN COMMISSIONER	DEM Total	
Number of Precincts	18	
Precincts Reporting	18	100.0 %
Total Votes	697 ~~702~~	
Mel Perkins	697	99.29%
Write-in Votes	0 ~~5~~	0.71%

DEM SURVEYOR	DEM Total	
Number of Precincts	18	
Precincts Reporting	18	100.0 %
Total Votes	0 ~~54~~	
Write-in Votes	0 ~~54~~	100.00%

Election Summary Report
Presque Isle County, Michigan
August 5, 2008 Primary Election
Summary For Allis Township, Precinct 1, All Counters, All Races

Registered Voters 748 - Cards Cast 145 19.39% Num. Report Precinct 1 - Num. Reporting 1 100.00%

REP US SENATOR	REP Total	
Number of Precincts	1	
Precincts Reporting	1	100.0 %
Total Votes	29	
Jack Hoogendyk, Jr.	29	100.00%
Write-in Votes	0	0.00%

REP D1 REP IN CONGRESS	REP Total	
Number of Precincts	1	
Precincts Reporting	1	100.0 %
Total Votes	31	
Tom Casperson	12	38.71%
Linda Goldthorpe	8	25.81%
Don Hooper	11	35.48%
Write-in Votes	0	0.00%

REP D106 STATE REP	REP Total	
Number of Precincts	1	
Precincts Reporting	1	100.0 %
Total Votes	35	
Peter A. Pettalia	15	42.86%
Everett Swift	2	5.71%
Howard E. Viegelahn	18	51.43%
Write-in Votes	0	0.00%

REP PROSECUTING ATTORNEY	REP Total	
Number of Precincts	1	
Precincts Reporting	1	100.0 %
Total Votes	0 → 1	
Write-in Votes	0 → 1	100.00%

REP SHERIFF	REP Total	
Number of Precincts	1	
Precincts Reporting	1	100.0 %
Total Votes	31	
Robert W. Paschke	31	100.00%
Write-in Votes	0	0.00%

REP CLERK	REP Total	
Number of Precincts	1	
Precincts Reporting	1	100.0 %
Total Votes	0 → 1	
Write-in Votes	0 → 1	100.00%

Election Summary Report
Presque Isle County, Michigan
August 5, 2008 Primary Election
Summary For Allis Township, Precinct 1, All Counters, All Races

Registered Voters 748 - Cards Cast 145 19.39% Num. Report Precinct 1 - Num. Reporting 1 100.00%

REP TREASURER	REP Total	
Number of Precincts	1	
Precincts Reporting	1	100.0 %
Total Votes	26	
Beth E. Heinzel	26	100.00%
Write-in Votes	0	0.00%

REP REGISTER OF DEEDS	REP Total	
Number of Precincts	1	
Precincts Reporting	1	100.0 %
Total Votes	29	
Cathy I. Idalski	29	100.00%
Write-in Votes	0	0.00%

REP DRAIN COMMISSIONER	REP Total	
Number of Precincts	1	
Precincts Reporting	1	100.0 %
Total Votes	28	
Charlie Lyon	28	100.00%
Write-in Votes	0	0.00%

REP SURVEYOR	REP Total	
Number of Precincts	1	
Precincts Reporting	1	100.0 %
Total Votes	26	
Norman J. Quaine, Jr	26	100.00%
Write-in Votes	0	0.00%

REP D1 COUNTY COMMISSIONER	REP Total	
Number of Precincts	1	
Precincts Reporting	1	100.0 %
Total Votes	0+	
Write-in Votes	0+	100.00%

REP ALLIS SUPERVISOR	REP Total	
Number of Precincts	1	
Precincts Reporting	1	100.0 %
Total Votes	0+	
Write-in Votes	0+	100.00%

REP ALLIS CLERK	REP Total	
Number of Precincts	1	
Precincts Reporting	1	100.0 %
Total Votes	0+	
Write-in Votes	0+	100.00%

Election Summary Report
Presque Isle County, Michigan
August 5, 2008 Primary Election
Summary For Allis Township, Precinct 1, All Counters, All Races

Registered Voters 748 - Cards Cast 145 19.39% Num. Report Precinct 1 - Num. Reporting 1 100.00%

REP ALLIS TREASURER	REP Total	
Number of Precincts	1	
Precincts Reporting	1	100.0 %
Total Votes	~~30~~ 31	
Wayne Berry	30	96.77%
Write-in Votes	~~0~~ 1	3.23%

REP ALLIS TRUSTEES	REP Total	
Number of Precincts	1	
Precincts Reporting	1	100.0 %
Total Votes	28	
Mark E. Dean	28	100.00%
Write-in Votes	0	0.00%

REP ALLIS DELEGATES	REP Total	
Number of Precincts	1	
Precincts Reporting	1	100.0 %
Total Votes	0	
Write-in Votes	0	N/A

DEM US SENATOR	DEM Total	
Number of Precincts	1	
Precincts Reporting	1	100.0 %
Total Votes	84	
Carl Levin	84	100.00%
Write-in Votes	0	0.00%

DEM D1 REP IN CONGRESS	DEM Total	
Number of Precincts	1	
Precincts Reporting	1	100.0 %
Total Votes	85	
Bart Stupak	85	100.00%
Write-in Votes	0	0.00%

DEM D106 STATE REP	DEM Total	
Number of Precincts	1	
Precincts Reporting	1	100.0 %
Total Votes	87	
Andy Neumann	61	70.11%
Casey A. Viegelahn	26	29.89%
Write-in Votes	0	0.00%

Election Summary Report
Presque Isle County, Michigan
August 5, 2008 Primary Election
Summary For Allis Township, Precinct 1, All Counters, All Races

Registered Voters 748 - Cards Cast 145 19.39% Num. Report Precinct 1 - Num. Reporting 1 100.00%

DEM PROSECUTING ATTORNEY	DEM Total	
Number of Precincts	1	
Precincts Reporting	1	100.0 %
Total Votes	66	
Richard K. Steiger	66	100.00%
Write-in Votes	0	0.00%

DEM SHERIFF	DEM Total	
Number of Precincts	1	
Precincts Reporting	1	100.0 %
Total Votes	0 ~~5~~	
Write-in Votes	0 ~~5~~	100.00%

DEM CLERK	DEM Total	
Number of Precincts	1	
Precincts Reporting	1	100.0 %
Total Votes	73	
Susan M. Rhode	73	100.00%
Write-in Votes	0	0.00%

DEM TREASURER	DEM Total	
Number of Precincts	1	
Precincts Reporting	1	100.0 %
Total Votes	0 ~~6~~	
Write-in Votes	0 ~~6~~	100.00%

DEM REGISTER OF DEEDS	DEM Total	
Number of Precincts	1	
Precincts Reporting	1	100.0 %
Total Votes	0 ~~6~~	
Write-in Votes	0 ~~6~~	100.00%

DEM DRAIN COMMISSIONER	DEM Total	
Number of Precincts	1	
Precincts Reporting	1	100.0 %
Total Votes	50	
Mel Perkins	50	100.00%
Write-in Votes	0	0.00%

DEM SURVEYOR	DEM Total	
Number of Precincts	1	
Precincts Reporting	1	100.0 %
Total Votes	0 ~~4~~	
Write-in Votes	0 ~~4~~	100.00%

Election Summary Report
Presque Isle County, Michigan
August 5, 2008 Primary Election
Summary For Allis Township, Precinct 1, All Counters, All Races

Registered Voters 748 - Cards Cast 145 19.39% Num. Report Precinct 1 - Num. Reporting 1 100.00%

DEM D1 COUNTY COMMISSIONER	DEM Total	
Number of Precincts	1	
Precincts Reporting	1	100.0 %
Total Votes	92	
Robert D. Schell	40	43.48%
Wayne Vermilya	52	56.52%
Write-in Votes	0	0.00%

DEM ALLIS SUPERVISOR	DEM Total	
Number of Precincts	1	
Precincts Reporting	1	100.0 %
Total Votes	60	
Clifford Tollini	60	100.00%
Write-in Votes	0	0.00%

DEM ALLIS CLERK	DEM Total	
Number of Precincts	1	
Precincts Reporting	1	100.0 %
Total Votes	0 ~~2~~	
Write-in Votes	0 ~~2~~	100.00%

DEM ALLIS TREASURER	DEM Total	
Number of Precincts	1	
Precincts Reporting	1	100.0 %
Total Votes	0 ~~3~~	
Write-in Votes	0 ~~3~~	100.00%

DEM ALLIS TRUSTEES	DEM Total	
Number of Precincts	1	
Precincts Reporting	1	100.0 %
Total Votes	50 ~~54~~	
Elizabeth Roat	50	92.59%
Write-in Votes	0 ~~4~~	7.41%

DEM ALLIS DELEGATES	DEM Total	
Number of Precincts	1	
Precincts Reporting	1	100.0 %
Total Votes	0	
Write-in Votes	0	N/A

Election Summary Report
Presque Isle County, Michigan
August 5, 2008 Primary Election
Summary For Allis Township, Precinct 1, All Counters, All Races

Registered Voters 748 - Cards Cast 145 19.39% Num. Report Precinct 1 - Num. Reporting 1 100.00%

NP 4TH APPELLATE COURT JUDGE

	Total	
Number of Precincts	1	
Precincts Reporting	1	100.0 %
Total Votes	77	
Eric Doster	16	20.78%
Jim Howell	12	15.58%
Michael J. Kelly	31	40.26%
Paula Manderfield	18	23.38%
Write-in Votes	0	0.00%

NP D89 DISTRICT COURT

	Total	
Number of Precincts	1	
Precincts Reporting	1	100.0 %
Total Votes	110	
Maria Barton	47	42.73%
James L. Gilbert	35	31.82%
Chuck Hoffman	14	12.73%
Daniel Martin	14	12.73%
Gregory C. Rotter	0	0.00%
Write-in Votes	0	0.00%

PI DIST LIBRARY PROP

	Total	
Number of Precincts	1	
Precincts Reporting	1	100.0 %
Total Votes	117	
YES	73	62.39%
NO	44	37.61%

Election Summary Report
Presque Isle County, Michigan
August 5, 2008 Primary Election
Summary For Bearinger Township, Precinct 1, All Counters, All Races

Registered Voters 320 - Cards Cast 105 32.81% Num. Report Precinct 1 - Num. Reporting 1 100.00%

REP US SENATOR	REP Total	
Number of Precincts	1	
Precincts Reporting	1	100.0 %
Total Votes	45	
Jack Hoogendyk, Jr.	45	100.00%
Write-in Votes	0	0.00%

REP D1 REP IN CONGRESS	REP Total	
Number of Precincts	1	
Precincts Reporting	1	100.0 %
Total Votes	45	
Tom Casperson	13	28.89%
Linda Goldthorpe	16	35.56%
Don Hooper	16	35.56%
Write-in Votes	0	0.00%

REP D106 STATE REP	REP Total	
Number of Precincts	1	
Precincts Reporting	1	100.0 %
Total Votes	45	
Peter A. Pettalia	18	40.00%
Everett Swift	9	20.00%
Howard E. Viegelahn	18	40.00%
Write-in Votes	0	0.00%

REP PROSECUTING ATTORNEY	REP Total	
Number of Precincts	1	
Precincts Reporting	1	100.0 %
Total Votes	0 ~~3~~	
Write-in Votes	0 ~~3~~	100.00%

REP SHERIFF	REP Total	
Number of Precincts	1	
Precincts Reporting	1	100.0 %
Total Votes	41	
Robert W. Paschke	41	100.00%
Write-in Votes	0	0.00%

REP CLERK	REP Total	
Number of Precincts	1	
Precincts Reporting	1	100.0 %
Total Votes	0 ~~2~~	
Write-in Votes	0 ~~2~~	100.00%

Election Summary Report
Presque Isle County, Michigan
August 5, 2008 Primary Election
Summary For Bearinger Township, Precinct 1, All Counters, All Races

Registered Voters 320 - Cards Cast 105 32.81% Num. Report Precinct 1 - Num. Reporting 1 100.00%

REP TREASURER	REP Total	
Number of Precincts	1	
Precincts Reporting	1	100.0 %
Total Votes	41	
Beth E. Heinzel	41	100.00%
Write-in Votes	0	0.00%

REP REGISTER OF DEEDS	REP Total	
Number of Precincts	1	
Precincts Reporting	1	100.0 %
Total Votes	41	
Cathy I. Idalski	41	100.00%
Write-in Votes	0	0.00%

REP DRAIN COMMISSIONER	REP Total	
Number of Precincts	1	
Precincts Reporting	1	100.0 %
Total Votes	42	
Charlie Lyon	42	100.00%
Write-in Votes	0	0.00%

REP SURVEYOR	REP Total	
Number of Precincts	1	
Precincts Reporting	1	100.0 %
Total Votes	39	
Norman J. Quaine, Jr	39	100.00%
Write-in Votes	0	0.00%

REP D1 COUNTY COMMISSIONER	REP Total	
Number of Precincts	1	
Precincts Reporting	1	100.0 %
Total Votes	0 ~~2~~	
Write-in Votes	0 ~~2~~	100.00%

REP BEARINGER SUPERVISOR	REP Total	
Number of Precincts	1	
Precincts Reporting	1	100.0 %
Total Votes	0 ~~5~~	
Write-in Votes	0 ~~5~~	100.00%

REP BEARINGER CLERK	REP Total	
Number of Precincts	1	
Precincts Reporting	1	100.0 %
Total Votes	42	
Nancy S. Shutes	42	100.00%
Write-in Votes	0	0.00%

Election Summary Report
Presque Isle County, Michigan
August 5, 2008 Primary Election
Summary For Bearinger Township, Precinct 1, All Counters, All Races

Registered Voters 320 - Cards Cast 105 32.81% Num. Report Precinct 1 - Num. Reporting 1 100.00%

REP BEARINGER TREASURER	REP Total	
Number of Precincts	1	
Precincts Reporting	1	100.0 %
Total Votes	38	
Gale A. Phelps	38	100.00%
Write-in Votes	0	0.00%

REP BEARINGER TRUSTEES	REP Total	
Number of Precincts	1	
Precincts Reporting	1	100.0 %
Total Votes	63	
Kay Dowker	28	44.44%
James M. McKindles	35	55.56%
Write-in Votes	0	0.00%

REP BEARINGER DELEGATES	REP Total	
Number of Precincts	1	
Precincts Reporting	1	100.0 %
Total Votes	43 ~~44~~	
James M. McKindles	43	97.73%
Write-in Votes	0 ~~1~~	2.27%

DEM US SENATOR	DEM Total	
Number of Precincts	1	
Precincts Reporting	1	100.0 %
Total Votes	44	
Carl Levin	44	100.00%
Write-in Votes	0	0.00%

DEM D1 REP IN CONGRESS	DEM Total	
Number of Precincts	1	
Precincts Reporting	1	100.0 %
Total Votes	43 ~~44~~	
Bart Stupak	43	97.73%
Write-in Votes	0 ~~1~~	2.27%

DEM D106 STATE REP	DEM Total	
Number of Precincts	1	
Precincts Reporting	1	100.0 %
Total Votes	44	
Andy Neumann	27	61.36%
Casey A. Viegelahn	17	38.64%
Write-in Votes	0	0.00%

Election Summary Report
Presque Isle County, Michigan
August 5, 2008 Primary Election
Summary For Bearinger Township, Precinct 1, All Counters, All Races

Registered Voters 320 - Cards Cast 105 32.81% Num. Report Precinct 1 - Num. Reporting 1 100.00%

DEM PROSECUTING ATTORNEY	DEM Total	
Number of Precincts	1	
Precincts Reporting	1	100.0 %
Total Votes	40	
Richard K. Steiger	40	100.00%
Write-in Votes	0	0.00%

DEM SHERIFF	DEM Total	
Number of Precincts	1	
Precincts Reporting	1	100.0 %
Total Votes	0 ~~1~~	
Write-in Votes	0 ~~1~~	100.00%

DEM CLERK	DEM Total	
Number of Precincts	1	
Precincts Reporting	1	100.0 %
Total Votes	39	
Susan M. Rhode	39	100.00%
Write-in Votes	0	0.00%

DEM TREASURER	DEM Total	
Number of Precincts	1	
Precincts Reporting	1	100.0 %
Total Votes	0 ~~2~~	
Write-in Votes	0 ~~2~~	100.00%

DEM REGISTER OF DEEDS	DEM Total	
Number of Precincts	1	
Precincts Reporting	1	100.0 %
Total Votes	0 ~~3~~	
Write-in Votes	0 ~~3~~	100.00%

DEM DRAIN COMMISSIONER	DEM Total	
Number of Precincts	1	
Precincts Reporting	1	100.0 %
Total Votes	29	
Mel Perkins	29	100.00%
Write-in Votes	0	0.00%

DEM SURVEYOR	DEM Total	
Number of Precincts	1	
Precincts Reporting	1	100.0 %
Total Votes	0 ~~4~~	
Write-in Votes	0 ~~4~~	100.00%

Election Summary Report
Presque Isle County, Michigan
August 5, 2008 Primary Election
Summary For Bearinger Township, Precinct 1, All Counters, All Races

Registered Voters 320 - Cards Cast 105 32.81% Num. Report Precinct 1 - Num. Reporting 1 100.00%

DEM D1 COUNTY COMMISSIONER	DEM Total	
Number of Precincts	1	
Precincts Reporting	1	100.0 %
Total Votes	42	
Robert D. Schell	24	57.14%
Wayne Vermilya	18	42.86%
Write-in Votes	0	0.00%

DEM BEARINGER SUPERVISOR	DEM Total	
Number of Precincts	1	
Precincts Reporting	1	100.0 %
Total Votes	36 ~~37~~	
Karen Silver	36	97.30%
Write-in Votes	0 ~~1~~	2.70%

DEM BEARINGER CLERK	DEM Total	
Number of Precincts	1	
Precincts Reporting	1	100.0 %
Total Votes	0	
Write-in Votes	0	N/A

DEM BEARINGER TREASURER	DEM Total	
Number of Precincts	1	
Precincts Reporting	1	100.0 %
Total Votes	0	
Write-in Votes	0	N/A

DEM BEARINGER TRUSTEES	DEM Total	
Number of Precincts	1	
Precincts Reporting	1	100.0 %
Total Votes	28 ~~30~~	
Patricia M. Augustin	28	93.33%
Write-in Votes	0 ~~2~~	6.67%

DEM BEARINGER DELEGATES	DEM Total	
Number of Precincts	1	
Precincts Reporting	1	100.0 %
Total Votes	0 ~~1~~	
Write-in Votes	0 ~~1~~	100.00%

Election Summary Report
Presque Isle County, Michigan
August 5, 2008 Primary Election
Summary For Bearinger Township, Precinct 1, All Counters, All Races

Registered Voters 320 - Cards Cast 105 32.81% Num. Report Precinct 1 - Num. Reporting 1 100.00%

NP 4TH APPELLATE COURT JUDGE

	Total	
Number of Precincts	1	
Precincts Reporting	1	100.0 %
Total Votes	72	
Eric Doster	9	12.50%
Jim Howell	9	12.50%
Michael J. Kelly	33	45.83%
Paula Manderfield	21	29.17%
Write-in Votes	0	0.00%

NP D89 DISTRICT COURT

	Total	
Number of Precincts	1	
Precincts Reporting	1	100.0 %
Total Votes	88	
Maria Barton	29	32.95%
James L. Gilbert	25	28.41%
Chuck Hoffman	8	9.09%
Daniel Martin	21	23.86%
Gregory C. Rotter	5	5.68%
Write-in Votes	0	0.00%

BEARINGER TWP PROP

	Total	
Number of Precincts	1	
Precincts Reporting	1	100.0 %
Total Votes	95	
YES	30	31.58%
NO	65	68.42%

PI DIST LIBRARY PROP

	Total	
Number of Precincts	1	
Precincts Reporting	1	100.0 %
Total Votes	94	
YES	62	65.96%
NO	32	34.04%

Election Summary Report
Presque Isle County, Michigan
August 5, 2008 Primary Election
Summary For Belknap Township, Precinct 1, All Counters, All Races

Registered Voters 568 - Cards Cast 163 28.70% Num. Report Precinct 1 - Num. Reporting 1 100.00%

REP US SENATOR	REP Total	
Number of Precincts	1	
Precincts Reporting	1	100.0 %
Total Votes	69	
Jack Hoogendyk, Jr.	69	100.00%
Write-in Votes	0	0.00%

REP D1 REP IN CONGRESS	REP Total	
Number of Precincts	1	
Precincts Reporting	1	100.0 %
Total Votes	79	
Tom Casperson	33	41.77%
Linda Goldthorpe	23	29.11%
Don Hooper	23	29.11%
Write-in Votes	0	0.00%

REP D106 STATE REP	REP Total	
Number of Precincts	1	
Precincts Reporting	1	100.0 %
Total Votes	105	
Peter A. Pettalia	23	21.90%
Everett Swift	1	0.95%
Howard E. Viegelahn	81	77.14%
Write-in Votes	0	0.00%

REP PROSECUTING ATTORNEY	REP Total	
Number of Precincts	1	
Precincts Reporting	1	100.0 %
Total Votes	0 ~~3~~	
Write-in Votes	0 ~~3~~	100.00%

REP SHERIFF	REP Total	
Number of Precincts	1	
Precincts Reporting	1	100.0 %
Total Votes	93	
Robert W. Paschke	93	100.00%
Write-in Votes	0	0.00%

REP CLERK	REP Total	
Number of Precincts	1	
Precincts Reporting	1	100.0 %
Total Votes	0 ~~3~~	
Write-in Votes	0 ~~3~~	100.00%

Election Summary Report
Presque Isle County, Michigan
August 5, 2008 Primary Election
Summary For Belknap Township, Precinct 1, All Counters, All Races

Registered Voters 568 - Cards Cast 163 28.70% Num. Report Precinct 1 - Num. Reporting 1 100.00%

REP TREASURER	REP Total	
Number of Precincts	1	
Precincts Reporting	1	100.0 %
Total Votes	84	
Beth E. Heinzel	84	100.00%
Write-in Votes	0	0.00%

REP REGISTER OF DEEDS	REP Total	
Number of Precincts	1	
Precincts Reporting	1	100.0 %
Total Votes	89	
Cathy I. Idalski	89	100.00%
Write-in Votes	0	0.00%

REP DRAIN COMMISSIONER	REP Total	
Number of Precincts	1	
Precincts Reporting	1	100.0 %
Total Votes	64	
Charlie Lyon	64	100.00%
Write-in Votes	0	0.00%

REP SURVEYOR	REP Total	
Number of Precincts	1	
Precincts Reporting	1	100.0 %
Total Votes	84	
Norman J. Quaine, Jr	84	100.00%
Write-in Votes	0	0.00%

REP D4 COUNTY COMMISSIONER	REP Total	
Number of Precincts	1	
Precincts Reporting	1	100.0 %
Total Votes	88	
Carl L. Altman	88	100.00%
Write-in Votes	0	0.00%

REP BELKNAP SUPERVISOR	REP Total	
Number of Precincts	1	
Precincts Reporting	1	100.0 %
Total Votes	108	
Allan Berg	53	49.07%
Jennifer Kuznicki	28	25.93%
Cheryl A. Smolinski	27	25.00%
Write-in Votes	0	0.00%

Election Summary Report
Presque Isle County, Michigan
August 5, 2008 Primary Election
Summary For Belknap Township, Precinct 1, All Counters, All Races

Registered Voters 568 - Cards Cast 163 28.70% Num. Report Precinct 1 - Num. Reporting 1 100.00%

REP BELKNAP CLERK	REP Total	
Number of Precincts	1	
Precincts Reporting	1	100.0 %
Total Votes	87	
Terri L. Koss	87	100.00%
Write-in Votes	0	0.00%

REP BELKNAP TREASURER	REP Total	
Number of Precincts	1	
Precincts Reporting	1	100.0 %
Total Votes	0 ~~4~~	
Write-in Votes	0 ~~4~~	100.00%

REP BELKNAP TRUSTEES	REP Total	
Number of Precincts	1	
Precincts Reporting	1	100.0 %
Total Votes	153	
Harlow H. Hardies	74	48.37%
Robert L. Hopp	79	51.63%
Write-in Votes	0	0.00%

REP BELKNAP DELEGATES	REP Total	
Number of Precincts	1	
Precincts Reporting	1	100.0 %
Total Votes	6 ~~4~~	
Write-in Votes	0 ~~4~~	100.00%

DEM US SENATOR	DEM Total	
Number of Precincts	1	
Precincts Reporting	1	100.0 %
Total Votes	40	
Carl Levin	40	100.00%
Write-in Votes	0	0.00%

DEM D1 REP IN CONGRESS	DEM Total	
Number of Precincts	1	
Precincts Reporting	1	100.0 %
Total Votes	39	
Bart Stupak	39	100.00%
Write-in Votes	0	0.00%

Election Summary Report
Presque Isle County, Michigan
August 5, 2008 Primary Election
Summary For Belknap Township, Precinct 1, All Counters, All Races

Registered Voters 568 - Cards Cast 163 28.70% Num. Report Precinct 1 - Num. Reporting 1 100.00%

DEM D106 STATE REP	DEM Total	
Number of Precincts	1	
Precincts Reporting	1	100.0 %
Total Votes	46	
Andy Neumann	23	50.00%
Casey A. Viegelahn	23	50.00%
Write-in Votes	0	0.00%

DEM PROSECUTING ATTORNEY	DEM Total	
Number of Precincts	1	
Precincts Reporting	1	100.0 %
Total Votes	29	
Richard K. Steiger	29	100.00%
Write-in Votes	0	0.00%

DEM SHERIFF	DEM Total	
Number of Precincts	1	
Precincts Reporting	1	100.0 %
Total Votes	0 ~~2~~	
Write-in Votes	0 ~~2~~	100.00%

DEM CLERK	DEM Total	
Number of Precincts	1	
Precincts Reporting	1	100.0 %
Total Votes	32	
Susan M. Rhode	32	100.00%
Write-in Votes	0	0.00%

DEM TREASURER	DEM Total	
Number of Precincts	1	
Precincts Reporting	1	100.0 %
Total Votes	0	
Write-in Votes	0	N/A

DEM REGISTER OF DEEDS	DEM Total	
Number of Precincts	1	
Precincts Reporting	1	100.0 %
Total Votes	1	
Write-in Votes	1	100.00%

DEM DRAIN COMMISSIONER	DEM Total	
Number of Precincts	1	
Precincts Reporting	1	100.0 %
Total Votes	23	
Mel Perkins	23	100.00%
Write-in Votes	0	0.00%

Election Summary Report
Presque Isle County, Michigan
August 5, 2008 Primary Election
Summary For Belknap Township, Precinct 1, All Counters, All Races

Registered Voters 568 - Cards Cast 163 28.70% Num. Report Precinct 1 - Num. Reporting 1 100.00%

DEM SURVEYOR	DEM Total	
Number of Precincts	1	
Precincts Reporting	1	100.0 %
Total Votes	0 ~~1~~	
Write-in Votes	0 ~~1~~	100.00%

DEM D4 COUNTY COMMISSIONER	DEM Total	
Number of Precincts	1	
Precincts Reporting	1	100.0 %
Total Votes	35 ~~36~~	
Gary L. Wozniak	35	97.22%
Write-in Votes	0 ~~1~~	2.78%

DEM BELKNAP SUPERVISOR	DEM Total	
Number of Precincts	1	
Precincts Reporting	1	100.0 %
Total Votes	0 ~~1~~	
Write-in Votes	0 ~~1~~	100.00%

DEM BELKNAP CLERK	DEM Total	
Number of Precincts	1	
Precincts Reporting	1	100.0 %
Total Votes	0 ~~1~~	
Write-in Votes	0 ~~1~~	100.00%

DEM BELKNAP TREASURER	DEM Total	
Number of Precincts	1	
Precincts Reporting	1	100.0 %
Total Votes	0 ~~1~~	
Write-in Votes	0 ~~1~~	100.00%

DEM BELKNAP TRUSTEES	DEM Total	
Number of Precincts	1	
Precincts Reporting	1	100.0 %
Total Votes	0 ~~2~~	
Write-in Votes	0 ~~2~~	100.00%

DEM BELKNAP DELEGATES	DEM Total	
Number of Precincts	1	
Precincts Reporting	1	100.0 %
Total Votes	0 ~~2~~	
Write-in Votes	0 ~~2~~	100.00%

Election Summary Report
Presque Isle County, Michigan
August 5, 2008 Primary Election
Summary For Belknap Township, Precinct 1, All Counters, All Races

Registered Voters 568 - Cards Cast 163 28.70% Num. Report Precinct 1 - Num. Reporting 1 100.00%

NP 4TH APPELLATE COURT JUDGE

	Total	
Number of Precincts	1	
Precincts Reporting	1	100.0 %
Total Votes	78	
Eric Doster	7	8.97%
Jim Howell	13	16.67%
Michael J. Kelly	33	42.31%
Paula Manderfield	25	32.05%
Write-in Votes	0	0.00%

NP D89 DISTRICT COURT

	Total	
Number of Precincts	1	
Precincts Reporting	1	100.0 %
Total Votes	100	
Maria Barton	34	34.00%
James L. Gilbert	32	32.00%
Chuck Hoffman	13	13.00%
Daniel Martin	17	17.00%
Gregory C. Rotter	4	4.00%
Write-in Votes	0	0.00%

PI DIST LIBRARY PROP

	Total	
Number of Precincts	1	
Precincts Reporting	1	100.0 %
Total Votes	117	
YES	68	58.12%
NO	49	41.88%

Election Summary Report
Presque Isle County, Michigan
August 5, 2008 Primary Election
Summary For Bismarck Township, Precinct 1, All Counters, All Races

Registered Voters 325 - Cards Cast 83 25.54% Num. Report Precinct 1 - Num. Reporting 1 100.00%

REP US SENATOR	REP Total	
Number of Precincts	1	
Precincts Reporting	1	100.0 %
Total Votes	39	
Jack Hoogendyk, Jr.	39	100.00%
Write-in Votes	0	0.00%

REP D1 REP IN CONGRESS	REP Total	
Number of Precincts	1	
Precincts Reporting	1	100.0 %
Total Votes	37	
Tom Casperson	14	37.84%
Linda Goldthorpe	11	29.73%
Don Hooper	12	32.43%
Write-in Votes	0	0.00%

REP D106 STATE REP	REP Total	
Number of Precincts	1	
Precincts Reporting	1	100.0 %
Total Votes	47 ~~48~~	
Peter A. Pettalia	12	25.00%
Everett Swift	5	10.42%
Howard E. Viegelahn	30	62.50%
Write-in Votes	0 → 1	2.08%

REP PROSECUTING ATTORNEY	REP Total	
Number of Precincts	1	
Precincts Reporting	1	100.0 %
Total Votes	0 → 1	
Write-in Votes	0 → 1	100.00%

REP SHERIFF	REP Total	
Number of Precincts	1	
Precincts Reporting	1	100.0 %
Total Votes	39	
Robert W. Paschke	39	100.00%
Write-in Votes	0	0.00%

REP CLERK	REP Total	
Number of Precincts	1	
Precincts Reporting	1	100.0 %
Total Votes	0	
Write-in Votes	0	N/A

Election Summary Report
Presque Isle County, Michigan
August 5, 2008 Primary Election
Summary For Bismarck Township, Precinct 1, All Counters, All Races

Registered Voters 325 - Cards Cast 83 25.54% Num. Report Precinct 1 - Num. Reporting 1 100.00%

REP TREASURER	REP Total	
Number of Precincts	1	
Precincts Reporting	1	100.0 %
Total Votes	40	
Beth E. Heinzel	40	100.00%
Write-in Votes	0	0.00%

REP REGISTER OF DEEDS	REP Total	
Number of Precincts	1	
Precincts Reporting	1	100.0 %
Total Votes	40	
Cathy I. Idalski	40	100.00%
Write-in Votes	0	0.00%

REP DRAIN COMMISSIONER	REP Total	
Number of Precincts	1	
Precincts Reporting	1	100.0 %
Total Votes	34	
Charlie Lyon	34	100.00%
Write-in Votes	0	0.00%

REP SURVEYOR	REP Total	
Number of Precincts	1	
Precincts Reporting	1	100.0 %
Total Votes	35	
Norman J. Quaine, Jr	35	100.00%
Write-in Votes	0	0.00%

REP D2 COUNTY COMMISSIONER	REP Total	
Number of Precincts	1	
Precincts Reporting	1	100.0 %
Total Votes	43	
Allan H. Bruder	21	48.84%
Kris Sorgenfrei	22	51.16%
Write-in Votes	0	0.00%

REP BISMARCK SUPERVISOR	REP Total	
Number of Precincts	1	
Precincts Reporting	1	100.0 %
Total Votes	0 +	
Write-in Votes	0 +	100.00%

Election Summary Report
Presque Isle County, Michigan
August 5, 2008 Primary Election
Summary For Bismarck Township, Precinct 1, All Counters, All Races

Registered Voters 325 - Cards Cast 83 25.54% Num. Report Precinct 1 - Num. Reporting 1 100.00%

REP BISMARCK CLERK	REP Total	
Number of Precincts	1	
Precincts Reporting	1	100.0 %
Total Votes	0 ~~1~~	
Write-in Votes	0 ~~1~~	100.00%

REP BISMARCK TREASURER	REP Total	
Number of Precincts	1	
Precincts Reporting	1	100.0 %
Total Votes	40	
Scott Cordes	40	100.00%
Write-in Votes	0	0.00%

REP BISMARCK TRUSTEES	REP Total	
Number of Precincts	1	
Precincts Reporting	1	100.0 %
Total Votes	36 ~~38~~	
Wesley Bruning	36	94.74%
Write-in Votes	0 ~~2~~	5.26%

REP BISMARCK DELEGATES	REP Total	
Number of Precincts	1	
Precincts Reporting	1	100.0 %
Total Votes	36 ~~38~~	
Duane L. Durflinger	34	89.47%
Write-in Votes Barbara J. Durflinger	2 ~~4~~	10.53%

DEM US SENATOR	DEM Total	
Number of Precincts	1	
Precincts Reporting	1	100.0 %
Total Votes	24	
Carl Levin	24	100.00%
Write-in Votes	0	0.00%

DEM D1 REP IN CONGRESS	DEM Total	
Number of Precincts	1	
Precincts Reporting	1	100.0 %
Total Votes	27	
Bart Stupak	27	100.00%
Write-in Votes	0	0.00%

Election Summary Report
Presque Isle County, Michigan
August 5, 2008 Primary Election
Summary For Bismarck Township, Precinct 1, All Counters, All Races

Registered Voters 325 - Cards Cast 83 25.54% Num. Report Precinct 1 - Num. Reporting 1 100.00%

DEM D106 STATE REP	DEM Total	
Number of Precincts	1	
Precincts Reporting	1	100.0 %
Total Votes	25	
Andy Neumann	17	68.00%
Casey A. Viegelahn	8	32.00%
Write-in Votes	0	0.00%

DEM PROSECUTING ATTORNEY	DEM Total	
Number of Precincts	1	
Precincts Reporting	1	100.0 %
Total Votes	18 ~~19~~	
Richard K. Steiger	18	94.74%
Write-in Votes	0 ~~1~~	5.26%

DEM SHERIFF	DEM Total	
Number of Precincts	1	
Precincts Reporting	1	100.0 %
Total Votes	0 ~~2~~	
Write-in Votes	0 ~~2~~	100.00%

DEM CLERK	DEM Total	
Number of Precincts	1	
Precincts Reporting	1	100.0 %
Total Votes	23	
Susan M. Rhode	23	100.00%
Write-in Votes	0	0.00%

DEM TREASURER	DEM Total	
Number of Precincts	1	
Precincts Reporting	1	100.0 %
Total Votes	0 ~~1~~	
Write-in Votes	0 ~~1~~	100.00%

DEM REGISTER OF DEEDS	DEM Total	
Number of Precincts	1	
Precincts Reporting	1	100.0 %
Total Votes	0 ~~1~~	
Write-in Votes	0 ~~1~~	100.00%

DEM DRAIN COMMISSIONER	DEM Total	
Number of Precincts	1	
Precincts Reporting	1	100.0 %
Total Votes	14	
Mel Perkins	14	100.00%
Write-in Votes	0	0.00%

Election Summary Report
Presque Isle County, Michigan
August 5, 2008 Primary Election
Summary For Bismarck Township, Precinct 1, All Counters, All Races

Registered Voters 325 - Cards Cast 83 25.54% Num. Report Precinct 1 - Num. Reporting 1 100.00%

DEM SURVEYOR	DEM Total	
Number of Precincts	1	
Precincts Reporting	1	100.0 %
Total Votes	0 ~~2~~	
Write-in Votes	0 ~~2~~	100.00%

DEM D2 COUNTY COMMISSIONER	DEM Total	
Number of Precincts	1	
Precincts Reporting	1	100.0 %
Total Votes	17	
Marlowe Paul	17	100.00%
Write-in Votes	0	0.00%

DEM BISMARCK SUPERVISOR	DEM Total	
Number of Precincts	1	
Precincts Reporting	1	100.0 %
Total Votes	20	
John F. Kleiber	20	100.00%
Write-in Votes	0	0.00%

DEM BISMARCK CLERK	DEM Total	
Number of Precincts	1	
Precincts Reporting	1	100.0 %
Total Votes	19	
Shelby J. Schwiesow	19	100.00%
Write-in Votes	0	0.00%

DEM BISMARCK TREASURER	DEM Total	
Number of Precincts	1	
Precincts Reporting	1	100.0 %
Total Votes	0 ~~1~~	
Write-in Votes	0 ~~1~~	100.00%

DEM BISMARCK TRUSTEES	DEM Total	
Number of Precincts	1	
Precincts Reporting	1	100.0 %
Total Votes	27	
Kenneth C. McNealy	11	40.74%
Jeffrey R. Prell	16	59.26%
Write-in Votes	0	0.00%

DEM BISMARCK DELEGATES	DEM Total	
Number of Precincts	1	
Precincts Reporting	1	100.0 %
Total Votes	0 ~~2~~	
Write-in Votes	0 ~~2~~	100.00%

Election Summary Report
Presque Isle County, Michigan
August 5, 2008 Primary Election
Summary For Bismarck Township, Precinct 1, All Counters, All Races

Registered Voters 325 - Cards Cast 83 25.54% Num. Report Precinct 1 - Num. Reporting 1 100.00%

NP 4TH APPELLATE COURT JUDGE

	Total	
Number of Precincts	1	
Precincts Reporting	1	100.0 %
Total Votes	41	
Eric Doster	6	14.63%
Jim Howell	6	14.63%
Michael J. Kelly	15	36.59%
Paula Manderfield	14	34.15%
Write-in Votes	0	0.00%

NP D89 DISTRICT COURT

	Total	
Number of Precincts	1	
Precincts Reporting	1	100.0 %
Total Votes	51	
Maria Barton	11	21.57%
James L. Gilbert	18	35.29%
Chuck Hoffman	13	25.49%
Daniel Martin	8	15.69%
Gregory C. Rotter	1	1.96%
Write-in Votes	0	0.00%

PI DIST LIBRARY PROP

	Total	
Number of Precincts	1	
Precincts Reporting	1	100.0 %
Total Votes	61	
YES	32	52.46%
NO	29	47.54%

Election Summary Report
Presque Isle County, Michigan
August 5, 2008 Primary Election
Summary For Case Township, Precinct 1, All Counters, All Races

Registered Voters 657 - Cards Cast ~~115~~ 117 17.50% Num. Report Precinct 1 - Num. Reporting 1 100.00%

REP US SENATOR	REP Total	
Number of Precincts	1	
Precincts Reporting	1	100.0 %
Total Votes	43	
Jack Hoogendyk, Jr.	43	100.00%
Write-in Votes	0	0.00%

REP D1 REP IN CONGRESS	REP Total	
Number of Precincts	1	
Precincts Reporting	1	100.0 %
Total Votes	49	
Tom Casperson	10	20.41%
Linda Goldthorpe	17	34.69%
Don Hooper	22	44.90%
Write-in Votes	0	0.00%

REP D106 STATE REP	REP Total	
Number of Precincts	1	
Precincts Reporting	1	100.0 %
Total Votes	61	
Peter A. Pettalia	20	32.79%
Everett Swift	4	6.56%
Howard E. Viegelahn	37	60.66%
Write-in Votes	0	0.00%

REP PROSECUTING ATTORNEY	REP Total	
Number of Precincts	1	
Precincts Reporting	1	100.0 %
Total Votes	0 ~~2~~	
Write-in Votes	0 ~~2~~	100.00%

REP SHERIFF	REP Total	
Number of Precincts	1	
Precincts Reporting	1	100.0 %
Total Votes	50	
Robert W. Paschke	50	100.00%
Write-in Votes	0	0.00%

REP CLERK	REP Total	
Number of Precincts	1	
Precincts Reporting	1	100.0 %
Total Votes	0 ~~2~~	
Write-in Votes	0 ~~2~~	100.00%

Election Summary Report
Presque Isle County, Michigan
August 5, 2008 Primary Election
Summary For Case Township, Precinct 1, All Counters, All Races

Registered Voters 657 - Cards Cast 115 17.50% Num. Report Precinct 1 - Num. Reporting 1 100.00%

REP TREASURER	REP Total	
Number of Precincts	1	
Precincts Reporting	1	100.0 %
Total Votes	45 ~~47~~	
Beth E. Heinzel	45	95.74%
Write-in Votes	0 ~~2~~	4.26%

REP REGISTER OF DEEDS	REP Total	
Number of Precincts	1	
Precincts Reporting	1	100.0 %
Total Votes	50	
Cathy I. Idalski	50	100.00%
Write-in Votes	0	0.00%

REP DRAIN COMMISSIONER	REP Total	
Number of Precincts	1	
Precincts Reporting	1	100.0 %
Total Votes	55	
Charlie Lyon	55	100.00%
Write-in Votes	0	0.00%

REP SURVEYOR	REP Total	
Number of Precincts	1	
Precincts Reporting	1	100.0 %
Total Votes	46	
Norman J. Quaine, Jr	46	100.00%
Write-in Votes	0	0.00%

REP D2 COUNTY COMMISSIONER	REP Total	
Number of Precincts	1	
Precincts Reporting	1	100.0 %
Total Votes	68	
Allan H. Bruder	29	42.65%
Kris Sorgenfrei	39	57.35%
Write-in Votes	0	0.00%

REP CASE SUPERVISOR	REP Total	
Number of Precincts	1	
Precincts Reporting	1	100.0 %
Total Votes	54	
Dean Storms	54	100.00%
Write-in Votes	0	0.00%

Election Summary Report
Presque Isle County, Michigan
August 5, 2008 Primary Election
Summary For Case Township, Precinct 1, All Counters, All Races

Registered Voters 657 - Cards Cast 115 17.50% | Num. Report Precinct 1 - Num. Reporting 1 100.00%

REP CASE CLERK	REP Total	
Number of Precincts	1	
Precincts Reporting	1	100.0 %
Total Votes	45 ~~46~~	
Terry L. Colonna	45	97.83%
Write-in Votes	0 ~~1~~	2.17%

REP CASE TREASURER	REP Total	
Number of Precincts	1	
Precincts Reporting	1	100.0 %
Total Votes	45	
Daniel E. Milbocker	45	100.00%
Write-in Votes	0	0.00%

REP CASE TRUSTEES	REP Total	
Number of Precincts	1	
Precincts Reporting	1	100.0 %
Total Votes	73 ~~81~~	
Allen R. Pardike	36	44.44%
Carol A. Steiger	37	45.68%
Write-in Votes	0 ~~8~~	9.88%

REP CASE DELEGATES	REP Total	
Number of Precincts	1	
Precincts Reporting	1	100.0 %
Total Votes	0	
Write-in Votes	0	N/A

DEM US SENATOR	DEM Total	
Number of Precincts	1	
Precincts Reporting	1	100.0 %
Total Votes	30	
Carl Levin	30	100.00%
Write-in Votes	0	0.00%

DEM D1 REP IN CONGRESS	DEM Total	
Number of Precincts	1	
Precincts Reporting	1	100.0 %
Total Votes	29	
Bart Stupak	29	100.00%
Write-in Votes	0	0.00%

Election Summary Report
Presque Isle County, Michigan
August 5, 2008 Primary Election
Summary For Case Township, Precinct 1, All Counters, All Races

Registered Voters 657 - Cards Cast 115 17.50% Num. Report Precinct 1 - Num. Reporting 1 100.00%

DEM D106 STATE REP	DEM Total	
Number of Precincts	1	
Precincts Reporting	1	100.0 %
Total Votes	28	
Andy Neumann	20	71.43%
Casey A. Viegelahn	8	28.57%
Write-in Votes	0	0.00%

DEM PROSECUTING ATTORNEY	DEM Total	
Number of Precincts	1	
Precincts Reporting	1	100.0 %
Total Votes	26	
Richard K. Steiger	26	100.00%
Write-in Votes	0	0.00%

DEM SHERIFF	DEM Total	
Number of Precincts	1	
Precincts Reporting	1	100.0 %
Total Votes	0 ~~8~~	
Write-in Votes	0 ~~8~~	100.00%

DEM CLERK	DEM Total	
Number of Precincts	1	
Precincts Reporting	1	100.0 %
Total Votes	26	
Susan M. Rhode	26	100.00%
Write-in Votes	0	0.00%

DEM TREASURER	DEM Total	
Number of Precincts	1	
Precincts Reporting	1	100.0 %
Total Votes	0 ~~8~~	
Write-in Votes	0 ~~8~~	100.00%

DEM REGISTER OF DEEDS	DEM Total	
Number of Precincts	1	
Precincts Reporting	1	100.0 %
Total Votes	0 ~~8~~	
Write-in Votes	0 ~~8~~	100.00%

DEM DRAIN COMMISSIONER	DEM Total	
Number of Precincts	1	
Precincts Reporting	1	100.0 %
Total Votes	22	
Mel Perkins	22	100.00%
Write-in Votes	0	0.00%

Election Summary Report
Presque Isle County, Michigan
August 5, 2008 Primary Election
Summary For Case Township, Precinct 1, All Counters, All Races

Registered Voters 657 - Cards Cast 115 17.50%

Num. Report Precinct 1 - Num. Reporting 1 100.00%

DEM SURVEYOR	DEM Total	
Number of Precincts	1	
Precincts Reporting	1	100.0 %
Total Votes	0 ~~7~~	
Write-in Votes	0 ~~7~~	100.00%

DEM D2 COUNTY COMMISSIONER	DEM Total	
Number of Precincts	1	
Precincts Reporting	1	100.0 %
Total Votes	24	
Marlowe Paul	24	100.00%
Write-in Votes	0	0.00%

DEM CASE SUPERVISOR	DEM Total	
Number of Precincts	1	
Precincts Reporting	1	100.0 %
Total Votes	0 ~~6~~	
Write-in Votes	0 ~~6~~	100.00%

DEM CASE CLERK	DEM Total	
Number of Precincts	1	
Precincts Reporting	1	100.0 %
Total Votes	0 ~~6~~	
Write-in Votes	0 ~~6~~	100.00%

DEM CASE TREASURER	DEM Total	
Number of Precincts	1	
Precincts Reporting	1	100.0 %
Total Votes	0 ~~4~~	
Write-in Votes	0 ~~4~~	100.00%

DEM CASE TRUSTEES	DEM Total	
Number of Precincts	1	
Precincts Reporting	1	100.0 %
Total Votes	0 ~~4~~	
Write-in Votes	0 ~~4~~	100.00%

DEM CASE DELEGATES	DEM Total	
Number of Precincts	1	
Precincts Reporting	1	100.0 %
Total Votes	0 ~~5~~	
Write-in Votes	0 ~~5~~	100.00%

Election Summary Report
Presque Isle County, Michigan
August 5, 2008 Primary Election
Summary For Case Township, Precinct 1, All Counters, All Races

Registered Voters 657 - Cards Cast 115 17.50% Num. Report Precinct 1 - Num. Reporting 1 100.00%

NP 4TH APPELLATE COURT JUDGE

	Total	
Number of Precincts	1	
Precincts Reporting	1	100.0 %
Total Votes	57	
Eric Doster	8	14.04%
Jim Howell	8	14.04%
Michael J. Kelly	21	36.84%
Paula Manderfield	20	35.09%
Write-in Votes	0	0.00%

NP D89 DISTRICT COURT

	Total	
Number of Precincts	1	
Precincts Reporting	1	100.0 %
Total Votes	85	
Maria Barton	20	23.53%
James L. Gilbert	28	32.94%
Chuck Hoffman	11	12.94%
Daniel Martin	25	29.41%
Gregory C. Rotter	1	1.18%
Write-in Votes	0	0.00%

PI DIST LIBRARY PROP

	Total	
Number of Precincts	1	
Precincts Reporting	1	100.0 %
Total Votes	85	
YES	41	48.24%
NO	44	51.76%

Election Summary Report
Presque Isle County, Michigan
August 5, 2008 Primary Election
Summary For Krakow Township, All Counters, All Races

Registered Voters 583 - Cards Cast 150 25.73% Num. Report Precinct 1 - Num. Reporting 1 100.00%

REP US SENATOR	REP Total	
Number of Precincts	1	
Precincts Reporting	1	100.0 %
Total Votes	43	
Jack Hoogendyk, Jr.	43	100.00%
Write-in Votes	0	0.00%

REP D1 REP IN CONGRESS	REP Total	
Number of Precincts	1	
Precincts Reporting	1	100.0 %
Total Votes	43	
Tom Casperson	7	16.28%
Linda Goldthorpe	15	34.88%
Don Hooper	21	48.84%
Write-in Votes	0	0.00%

REP D106 STATE REP	REP Total	
Number of Precincts	1	
Precincts Reporting	1	100.0 %
Total Votes	48	
Peter A. Pettalia	27	56.25%
Everett Swift	1	2.08%
Howard E. Viegelahn	20	41.67%
Write-in Votes	0	0.00%

REP PROSECUTING ATTORNEY	REP Total	
Number of Precincts	1	
Precincts Reporting	1	100.0 %
Total Votes	0 ~~2~~	
Write-in Votes	0 ~~2~~	100.00%

REP SHERIFF	REP Total	
Number of Precincts	1	
Precincts Reporting	1	100.0 %
Total Votes	45	
Robert W. Paschke	45	100.00%
Write-in Votes	0	0.00%

REP CLERK	REP Total	
Number of Precincts	1	
Precincts Reporting	1	100.0 %
Total Votes	0 ~~2~~	
Write-in Votes	0 ~~2~~	100.00%

Election Summary Report
Presque Isle County, Michigan
August 5, 2008 Primary Election
Summary For Krakow Township, All Counters, All Races

Registered Voters 583 - Cards Cast 150 25.73% Num. Report Precinct 1 - Num. Reporting 1 100.00%

REP TREASURER	REP Total	
Number of Precincts	1	
Precincts Reporting	1	100.0 %
Total Votes	43	
Beth E. Heinzel	43	100.00%
Write-in Votes	0	0.00%

REP REGISTER OF DEEDS	REP Total	
Number of Precincts	1	
Precincts Reporting	1	100.0 %
Total Votes	44	
Cathy I. Idalski	44	100.00%
Write-in Votes	0	0.00%

REP DRAIN COMMISSIONER	REP Total	
Number of Precincts	1	
Precincts Reporting	1	100.0 %
Total Votes	42	
Charlie Lyon	42	100.00%
Write-in Votes	0	0.00%

REP SURVEYOR	REP Total	
Number of Precincts	1	
Precincts Reporting	1	100.0 %
Total Votes	45	
Norman J. Quaine, Jr	45	100.00%
Write-in Votes	0	0.00%

REP D5 COUNTY COMMISSIONER	REP Total	
Number of Precincts	1	
Precincts Reporting	1	100.0 %
Total Votes	40	
Stephen Lang	40	100.00%
Write-in Votes	0	0.00%

REP KRAKOW SUPERVISOR	REP Total	
Number of Precincts	1	
Precincts Reporting	1	100.0 %
Total Votes	0 ~~3~~	
Write-in Votes	0 ~~3~~	100.00%

REP KRAKOW CLERK	REP Total	
Number of Precincts	1	
Precincts Reporting	1	100.0 %
Total Votes	0 ~~2~~	
Write-in Votes	0 ~~2~~	100.00%

Election Summary Report
Presque Isle County, Michigan
August 5, 2008 Primary Election
Summary For Krakow Township, All Counters, All Races

Registered Voters 583 - Cards Cast 150 25.73% Num. Report Precinct 1 - Num. Reporting 1 100.00%

REP KRAKOW TREASURER	REP Total	
Number of Precincts	1	
Precincts Reporting	1	100.0 %
Total Votes	0 ~~2~~	
Write-in Votes	0 ~~2~~	100.00%

REP KRAKOW TRUSTEES	REP Total	
Number of Precincts	1	
Precincts Reporting	1	100.0 %
Total Votes	0 ~~3~~	
Write-in Votes	0 ~~3~~	100.00%

REP KRAKOW DELEGATES	REP Total	
Number of Precincts	1	
Precincts Reporting	1	100.0 %
Total Votes	37 ~~38~~	
Diane Mucciante	37	97.37%
Write-in Votes	0 ~~1~~	2.63%

DEM US SENATOR	DEM Total	
Number of Precincts	1	
Precincts Reporting	1	100.0 %
Total Votes	81	
Carl Levin	81	100.00%
Write-in Votes	0	0.00%

DEM D1 REP IN CONGRESS	DEM Total	
Number of Precincts	1	
Precincts Reporting	1	100.0 %
Total Votes	85	
Bart Stupak	85	100.00%
Write-in Votes	0	0.00%

DEM D106 STATE REP	DEM Total	
Number of Precincts	1	
Precincts Reporting	1	100.0 %
Total Votes	90	
Andy Neumann	49	54.44%
Casey A. Viegelahn	41	45.56%
Write-in Votes	0	0.00%

Election Summary Report
Presque Isle County, Michigan
August 5, 2008 Primary Election
Summary For Krakow Township, All Counters, All Races

Registered Voters 583 - Cards Cast 150 25.73% Num. Report Precinct 1 - Num. Reporting 1 100.00%

DEM PROSECUTING ATTORNEY	DEM Total	
Number of Precincts	1	
Precincts Reporting	1	100.0 %
Total Votes	68	
Richard K. Steiger	68	100.00%
Write-in Votes	0	0.00%

DEM SHERIFF	DEM Total	
Number of Precincts	1	
Precincts Reporting	1	100.0 %
Total Votes	0 ~~4~~	
Write-in Votes	0 ~~4~~	100.00%

DEM CLERK	DEM Total	
Number of Precincts	1	
Precincts Reporting	1	100.0 %
Total Votes	71 / ~~72~~	
Susan M. Rhode	71	98.61%
Write-in Votes	0 ~~1~~	1.39%

DEM TREASURER	DEM Total	
Number of Precincts	1	
Precincts Reporting	1	100.0 %
Total Votes	0 ~~3~~	
Write-in Votes	0 ~~3~~	100.00%

DEM REGISTER OF DEEDS	DEM Total	
Number of Precincts	1	
Precincts Reporting	1	100.0 %
Total Votes	0 ~~3~~	
Write-in Votes	0 ~~3~~	100.00%

DEM DRAIN COMMISSIONER	DEM Total	
Number of Precincts	1	
Precincts Reporting	1	100.0 %
Total Votes	54 ~~55~~	
Mel Perkins	54	98.18%
Write-in Votes	0 ~~1~~	1.82%

DEM SURVEYOR	DEM Total	
Number of Precincts	1	
Precincts Reporting	1	100.0 %
Total Votes	0 ~~3~~	
Write-in Votes	0 ~~3~~	100.00%

Election Summary Report
Presque Isle County, Michigan
August 5, 2008 Primary Election
Summary For Krakow Township, All Counters, All Races

Registered Voters 583 - Cards Cast 150 25.73% Num. Report Precinct 1 - Num. Reporting 1 100.00%

DEM D5 COUNTY COMMISSIONER	DEM Total	
Number of Precincts	1	
Precincts Reporting	1	100.0 %
Total Votes	77 ~~78~~	
Michael Grohowski	77	98.72%
Write-in Votes	0 ~~1~~	1.28%

DEM KRAKOW SUPERVISOR	DEM Total	
Number of Precincts	1	
Precincts Reporting	1	100.0 %
Total Votes	70 ~~71~~	
Kevin C. Przybyla	70	98.59%
Write-in Votes	0 ~~1~~	1.41%

DEM KRAKOW CLERK	DEM Total	
Number of Precincts	1	
Precincts Reporting	1	100.0 %
Total Votes	82	
Elaine M. Misiak	82	100.00%
Write-in Votes	0	0.00%

DEM KRAKOW TREASURER	DEM Total	
Number of Precincts	1	
Precincts Reporting	1	100.0 %
Total Votes	79	
Karen S. Romel	79	100.00%
Write-in Votes	0	0.00%

DEM KRAKOW TRUSTEES	DEM Total	
Number of Precincts	1	
Precincts Reporting	1	100.0 %
Total Votes	177	
Richard Biermacher	44	24.86%
Harry Jakubiak	42	23.73%
Carole J. Robarge	36	20.34%
Roger K. Witherbee	55	31.07%
Write-in Votes	0	0.00%

DEM KRAKOW DELEGATES	DEM Total	
Number of Precincts	1	
Precincts Reporting	1	100.0 %
Total Votes	0 ~~2~~	
Write-in Votes	0 ~~2~~	100.00%

Election Summary Report
Presque Isle County, Michigan
August 5, 2008 Primary Election
Summary For Krakow Township, All Counters, All Races

Registered Voters 583 - Cards Cast 150 25.73% Num. Report Precinct 1 - Num. Reporting 1 100.00%

NP 4TH APPELLATE COURT JUDGE

	Total	
Number of Precincts	1	
Precincts Reporting	1	100.0 %
Total Votes	98	
Eric Doster	11	11.22%
Jim Howell	8	8.16%
Michael J. Kelly	49	50.00%
Paula Manderfield	30	30.61%
Write-in Votes	0	0.00%

NP D89 DISTRICT COURT

	Total	
Number of Precincts	1	
Precincts Reporting	1	100.0 %
Total Votes	108	
Maria Barton	54	50.00%
James L. Gilbert	21	19.44%
Chuck Hoffman	11	10.19%
Daniel Martin	16	14.81%
Gregory C. Rotter	6	5.56%
Write-in Votes	0	0.00%

ALPENA CC PROP

	Total	
Number of Precincts	1	
Precincts Reporting	1	100.0 %
Total Votes	21	
YES	12	57.14%
NO	9	42.86%

PI DIST LIBRARY PROP

	Total	
Number of Precincts	1	
Precincts Reporting	1	100.0 %
Total Votes	132	
YES	62	46.97%
NO	70	53.03%

Election Summary Report
Presque Isle County, Michigan
August 5, 2008 Primary Election
Summary For Metz Township, Precinct 1, All Counters, All Races

Registered Voters 249 - Cards Cast 39 15.66% Num. Report Precinct 1 - Num. Reporting 1 100.00%

REP US SENATOR	REP Total	
Number of Precincts	1	
Precincts Reporting	1	100.0 %
Total Votes	6	
Jack Hoogendyk, Jr.	6	100.00%
Write-in Votes	0	0.00%

REP D1 REP IN CONGRESS	REP Total	
Number of Precincts	1	
Precincts Reporting	1	100.0 %
Total Votes	9	
Tom Casperson	5	55.56%
Linda Goldthorpe	2	22.22%
Don Hooper	2	22.22%
Write-in Votes	0	0.00%

REP D106 STATE REP	REP Total	
Number of Precincts	1	
Precincts Reporting	1	100.0 %
Total Votes	14	
Peter A. Pettalia	2	14.29%
Everett Swift	1	7.14%
Howard E. Viegelahn	11	78.57%
Write-in Votes	0	0.00%

REP PROSECUTING ATTORNEY	REP Total	
Number of Precincts	1	
Precincts Reporting	1	100.0 %
Total Votes	0	
Write-in Votes	0	N/A

REP SHERIFF	REP Total	
Number of Precincts	1	
Precincts Reporting	1	100.0 %
Total Votes	8	
Robert W. Paschke	8	100.00%
Write-in Votes	0	0.00%

REP CLERK	REP Total	
Number of Precincts	1	
Precincts Reporting	1	100.0 %
Total Votes	0	
Write-in Votes	0	N/A

Election Summary Report
Presque Isle County, Michigan
August 5, 2008 Primary Election
Summary For Metz Township, Precinct 1, All Counters, All Races

Registered Voters 249 - Cards Cast 39 15.66% Num. Report Precinct 1 - Num. Reporting 1 100.00%

REP TREASURER	REP Total	
Number of Precincts	1	
Precincts Reporting	1	100.0 %
Total Votes	8	
Beth E. Heinzel	8	100.00%
Write-in Votes	0	0.00%

REP REGISTER OF DEEDS	REP Total	
Number of Precincts	1	
Precincts Reporting	1	100.0 %
Total Votes	9	
Cathy I. Idalski	9	100.00%
Write-in Votes	0	0.00%

REP DRAIN COMMISSIONER	REP Total	
Number of Precincts	1	
Precincts Reporting	1	100.0 %
Total Votes	9	
Charlie Lyon	9	100.00%
Write-in Votes	0	0.00%

REP SURVEYOR	REP Total	
Number of Precincts	1	
Precincts Reporting	1	100.0 %
Total Votes	8	
Norman J. Quaine, Jr	8	100.00%
Write-in Votes	0	0.00%

REP D4 COUNTY COMMISSIONER	REP Total	
Number of Precincts	1	
Precincts Reporting	1	100.0 %
Total Votes	7	
Carl L. Altman	7	100.00%
Write-in Votes	0	0.00%

REP METZ SUPERVISOR	REP Total	
Number of Precincts	1	
Precincts Reporting	1	100.0 %
Total Votes	0	
Write-in Votes	0	N/A

REP METZ CLERK	REP Total	
Number of Precincts	1	
Precincts Reporting	1	100.0 %
Total Votes	0	
Write-in Votes	0	N/A

Election Summary Report
Presque Isle County, Michigan
August 5, 2008 Primary Election
Summary For Metz Township, Precinct 1, All Counters, All Races

Registered Voters 249 - Cards Cast 39 15.66% Num. Report Precinct 1 - Num. Reporting 1 100.00%

REP METZ TREASURER	REP Total	
Number of Precincts	1	
Precincts Reporting	1	100.0 %
Total Votes	0	
Write-in Votes	0	N/A

REP METZ TRUSTEES	REP Total	
Number of Precincts	1	
Precincts Reporting	1	100.0 %
Total Votes	0	
Write-in Votes	0	N/A

REP METZ DELEGATES	REP Total	
Number of Precincts	1	
Precincts Reporting	1	100.0 %
Total Votes	0	
Write-in Votes	0	N/A

DEM US SENATOR	DEM Total	
Number of Precincts	1	
Precincts Reporting	1	100.0 %
Total Votes	22	
Carl Levin	22	100.00%
Write-in Votes	0	0.00%

DEM D1 REP IN CONGRESS	DEM Total	
Number of Precincts	1	
Precincts Reporting	1	100.0 %
Total Votes	22	
Bart Stupak	22	100.00%
Write-in Votes	0	0.00%

DEM D106 STATE REP	DEM Total	
Number of Precincts	1	
Precincts Reporting	1	100.0 %
Total Votes	22	
Andy Neumann	10	45.45%
Casey A. Viegelahn	12	54.55%
Write-in Votes	0	0.00%

DEM PROSECUTING ATTORNEY	DEM Total	
Number of Precincts	1	
Precincts Reporting	1	100.0 %
Total Votes	18	
Richard K. Steiger	18	100.00%
Write-in Votes	0	0.00%

Election Summary Report
Presque Isle County, Michigan
August 5, 2008 Primary Election
Summary For Metz Township, Precinct 1, All Counters, All Races

Registered Voters 249 - Cards Cast 39 15.66% Num. Report Precinct 1 - Num. Reporting 1 100.00%

DEM SHERIFF	DEM Total	
Number of Precincts	1	
Precincts Reporting	1	100.0 %
Total Votes	0	
Write-in Votes	0	N/A

DEM CLERK	DEM Total	
Number of Precincts	1	
Precincts Reporting	1	100.0 %
Total Votes	21	
Susan M. Rhode	21	100.00%
Write-in Votes	0	0.00%

DEM TREASURER	DEM Total	
Number of Precincts	1	
Precincts Reporting	1	100.0 %
Total Votes	0	
Write-in Votes	0	N/A

DEM REGISTER OF DEEDS	DEM Total	
Number of Precincts	1	
Precincts Reporting	1	100.0 %
Total Votes	0	
Write-in Votes	0	N/A

DEM DRAIN COMMISSIONER	DEM Total	
Number of Precincts	1	
Precincts Reporting	1	100.0 %
Total Votes	14	
Mel Perkins	14	100.00%
Write-in Votes	0	0.00%

DEM SURVEYOR	DEM Total	
Number of Precincts	1	
Precincts Reporting	1	100.0 %
Total Votes	0	
Write-in Votes	0	N/A

DEM D4 COUNTY COMMISSIONER	DEM Total	
Number of Precincts	1	
Precincts Reporting	1	100.0 %
Total Votes	20	
Gary L. Wozniak	20	100.00%
Write-in Votes	0	0.00%

Election Summary Report
Presque Isle County, Michigan
August 5, 2008 Primary Election
Summary For Metz Township, Precinct 1, All Counters, All Races

Registered Voters 249 - Cards Cast 39 15.66% Num. Report Precinct 1 - Num. Reporting 1 100.00%

DEM METZ SUPERVISOR	DEM Total	
Number of Precincts	1	
Precincts Reporting	1	100.0 %
Total Votes	21	
Cornelius J. Haske	21	100.00%
Write-in Votes	0	0.00%

DEM METZ CLERK	DEM Total	
Number of Precincts	1	
Precincts Reporting	1	100.0 %
Total Votes	21	
Nancy A. Kandow	21	100.00%
Write-in Votes	0	0.00%

DEM METZ TREASURER	DEM Total	
Number of Precincts	1	
Precincts Reporting	1	100.0 %
Total Votes	20	
Andrea Konwinski	20	100.00%
Write-in Votes	0	0.00%

DEM METZ TRUSTEES	DEM Total	
Number of Precincts	1	
Precincts Reporting	1	100.0 %
Total Votes	36	
Thomas Hein	20	55.56%
Louis Urban	16	44.44%
Write-in Votes	0	0.00%

DEM METZ DELEGATES	DEM Total	
Number of Precincts	1	
Precincts Reporting	1	100.0 %
Total Votes	0	
Write-in Votes	0	N/A

NP 4TH APPELLATE COURT JUDGE	Total	
Number of Precincts	1	
Precincts Reporting	1	100.0 %
Total Votes	17	
Eric Doster	2	11.76%
Jim Howell	3	17.65%
Michael J. Kelly	4	23.53%
Paula Manderfield	8	47.06%
Write-in Votes	0	0.00%

Election Summary Report
Presque Isle County, Michigan
August 5, 2008 Primary Election
Summary For Metz Township, Precinct 1, All Counters, All Races

Registered Voters 249 - Cards Cast 39 15.66% Num. Report Precinct 1 - Num. Reporting 1 100.00%

NP D89 DISTRICT COURT

	Total	
Number of Precincts	1	
Precincts Reporting	1	100.0 %
Total Votes	22	
Maria Barton	9	40.91%
James L. Gilbert	8	36.36%
Chuck Hoffman	3	13.64%
Daniel Martin	2	9.09%
Gregory C. Rotter	0	0.00%
Write-in Votes	0	0.00%

PI DIST LIBRARY PROP

	Total	
Number of Precincts	1	
Precincts Reporting	1	100.0 %
Total Votes	30	
YES	13	43.33%
NO	17	56.67%

Election Summary Report
Presque Isle County, Michigan
August 5, 2008 Primary Election
Summary For Moltke Township, Precinct 1, All Counters, All Races

Registered Voters 239 - Cards Cast 72 30.13% Num. Report Precinct 1 - Num. Reporting 1 100.00%

REP US SENATOR	REP Total	
Number of Precincts	1	
Precincts Reporting	1	100.0 %
Total Votes	32	
Jack Hoogendyk, Jr.	32	100.00%
Write-in Votes	0	0.00%

REP D1 REP IN CONGRESS	REP Total	
Number of Precincts	1	
Precincts Reporting	1	100.0 %
Total Votes	39	
Tom Casperson	10	25.64%
Linda Goldthorpe	13	33.33%
Don Hooper	16	41.03%
Write-in Votes	0	0.00%

REP D106 STATE REP	REP Total	
Number of Precincts	1	
Precincts Reporting	1	100.0 %
Total Votes	54	
Peter A. Pettalia	5	9.26%
Everett Swift	3	5.56%
Howard E. Viegelahn	46	85.19%
Write-in Votes	0	0.00%

REP PROSECUTING ATTORNEY	REP Total	
Number of Precincts	1	
Precincts Reporting	1	100.0 %
Total Votes	0 ~~1~~	
Write-in Votes	0 ~~1~~	100.00%

REP SHERIFF	REP Total	
Number of Precincts	1	
Precincts Reporting	1	100.0 %
Total Votes	48	
Robert W. Paschke	48	100.00%
Write-in Votes	0	0.00%

REP CLERK	REP Total	
Number of Precincts	1	
Precincts Reporting	1	100.0 %
Total Votes	0 ~~3~~	
Write-in Votes	0 ~~3~~	100.00%

Election Summary Report
Presque Isle County, Michigan
August 5, 2008 Primary Election
Summary For Moltke Township, Precinct 1, All Counters, All Races

Registered Voters 239 - Cards Cast 72 30.13% Num. Report Precinct 1 - Num. Reporting 1 100.00%

REP TREASURER	REP Total	
Number of Precincts	1	
Precincts Reporting	1	100.0 %
Total Votes	44	
Beth E. Heinzel	44	100.00%
Write-in Votes	0	0.00%

REP REGISTER OF DEEDS	REP Total	
Number of Precincts	1	
Precincts Reporting	1	100.0 %
Total Votes	47 ~~48~~	
Cathy I. Idalski	47	97.92%
Write-in Votes	0 ~~1~~	2.08%

REP DRAIN COMMISSIONER	REP Total	
Number of Precincts	1	
Precincts Reporting	1	100.0 %
Total Votes	40 ~~41~~	
Charlie Lyon	40	97.56%
Write-in Votes	0 ~~1~~	2.44%

REP SURVEYOR	REP Total	
Number of Precincts	1	
Precincts Reporting	1	100.0 %
Total Votes	43	
Norman J. Quaine, Jr	43	100.00%
Write-in Votes	0	0.00%

REP D2 COUNTY COMMISSIONER	REP Total	
Number of Precincts	1	
Precincts Reporting	1	100.0 %
Total Votes	53	
Allan H. Bruder	29	54.72%
Kris Sorgenfrei	24	45.28%
Write-in Votes	0	0.00%

REP MOLTKE SUPERVISOR	REP Total	
Number of Precincts	1	
Precincts Reporting	1	100.0 %
Total Votes	47	
Neil G. Sorgenfrei	47	100.00%
Write-in Votes	0	0.00%

Election Summary Report
Presque Isle County, Michigan
August 5, 2008 Primary Election
Summary For Moltke Township, Precinct 1, All Counters, All Races

Registered Voters 239 - Cards Cast 72 30.13% Num. Report Precinct 1 - Num. Reporting 1 100.00%

REP MOLTKE CLERK	REP Total	
Number of Precincts	1	
Precincts Reporting	1	100.0 %
Total Votes	52	
Deanna Karsten	21	40.38%
Bethany LaLonde	31	59.62%
Write-in Votes	0	0.00%

REP MOLTKE TREASURER	REP Total	
Number of Precincts	1	
Precincts Reporting	1	100.0 %
Total Votes	47	
Janis R. Little	47	100.00%
Write-in Votes	0	0.00%

REP MOLTKE TRUSTEES	REP Total	
Number of Precincts	1	
Precincts Reporting	1	100.0 %
Total Votes	73	
Gary Lee Klein	41	56.16%
Timothy Sorgenfrei	32	43.84%
Write-in Votes	0	0.00%

REP MOLTKE DELEGATES	REP Total	
Number of Precincts	1	
Precincts Reporting	1	100.0 %
Total Votes	0 ~~2~~	
Write-in Votes	0 ~~2~~	100.00%

DEM US SENATOR	DEM Total	
Number of Precincts	1	
Precincts Reporting	1	100.0 %
Total Votes	13	
Carl Levin	13	100.00%
Write-in Votes	0	0.00%

DEM D1 REP IN CONGRESS	DEM Total	
Number of Precincts	1	
Precincts Reporting	1	100.0 %
Total Votes	14	
Bart Stupak	14	100.00%
Write-in Votes	0	0.00%

Election Summary Report
Presque Isle County, Michigan
August 5, 2008 Primary Election
Summary For Moltke Township, Precinct 1, All Counters, All Races

Registered Voters 239 - Cards Cast 72 30.13% Num. Report Precinct 1 - Num. Reporting 1 100.00%

DEM D106 STATE REP	DEM Total	
Number of Precincts	1	
Precincts Reporting	1	100.0 %
Total Votes	13	
Andy Neumann	4	30.77%
Cascy A. Viegelahn	9	69.23%
Write-in Votes	0	0.00%

DEM PROSECUTING ATTORNEY	DEM Total	
Number of Precincts	1	
Precincts Reporting	1	100.0 %
Total Votes	12	
Richard K. Steiger	12	100.00%
Write-in Votes	0	0.00%

DEM SHERIFF	DEM Total	
Number of Precincts	1	
Precincts Reporting	1	100.0 %
Total Votes	0	
Write-in Votes	0	100.00%

DEM CLERK	DEM Total	
Number of Precincts	1	
Precincts Reporting	1	100.0 %
Total Votes	9	
Susan M. Rhode	9	100.00%
Write-in Votes	0	0.00%

DEM TREASURER	DEM Total	
Number of Precincts	1	
Precincts Reporting	1	100.0 %
Total Votes	0	
Write-in Votes	0	100.00%

DEM REGISTER OF DEEDS	DEM Total	
Number of Precincts	1	
Precincts Reporting	1	100.0 %
Total Votes	0	
Write-in Votes	0	100.00%

DEM DRAIN COMMISSIONER	DEM Total	
Number of Precincts	1	
Precincts Reporting	1	100.0 %
Total Votes	10	
Mel Perkins	10	100.00%
Write-in Votes	0	0.00%

Election Summary Report
Presque Isle County, Michigan
August 5, 2008 Primary Election
Summary For Moltke Township, Precinct 1, All Counters, All Races

Registered Voters 239 - Cards Cast 72 30.13% Num. Report Precinct 1 - Num. Reporting 1 100.00%

DEM SURVEYOR	DEM Total	
Number of Precincts	1	
Precincts Reporting	1	100.0 %
Total Votes	0 → 1	
Write-in Votes	0 → 1	100.00%

DEM D2 COUNTY COMMISSIONER	DEM Total	
Number of Precincts	1	
Precincts Reporting	1	100.0 %
Total Votes	9	
Marlowe Paul	9	100.00%
Write-in Votes	0	0.00%

DEM MOLTKE SUPERVISOR	DEM Total	
Number of Precincts	1	
Precincts Reporting	1	100.0 %
Total Votes	0 → 1	
Write-in Votes	0 → 1	100.00%

DEM MOLTKE CLERK	DEM Total	
Number of Precincts	1	
Precincts Reporting	1	100.0 %
Total Votes	0 → 1	
Write-in Votes	0 → 1	100.00%

DEM MOLTKE TREASURER	DEM Total	
Number of Precincts	1	
Precincts Reporting	1	100.0 %
Total Votes	0	
Write-in Votes	0	N/A

DEM MOLTKE TRUSTEES	DEM Total	
Number of Precincts	1	
Precincts Reporting	1	100.0 %
Total Votes	0	
Write-in Votes	0	N/A

DEM MOLTKE DELEGATES	DEM Total	
Number of Precincts	1	
Precincts Reporting	1	100.0 %
Total Votes	0	
Write-in Votes	0	N/A

Election Summary Report
Presque Isle County, Michigan
August 5, 2008 Primary Election
Summary For Moltke Township, Precinct 1, All Counters, All Races

Registered Voters 239 - Cards Cast 72 30.13% Num. Report Precinct 1 - Num. Reporting 1 100.00%

NP 4TH APPELLATE COURT JUDGE

	Total	
Number of Precincts	1	
Precincts Reporting	1	100.0 %
Total Votes	29	
Eric Doster	2	6.90%
Jim Howell	4	13.79%
Michael J. Kelly	14	48.28%
Paula Manderfield	9	31.03%
Write-in Votes	0	0.00%

NP D89 DISTRICT COURT

	Total	
Number of Precincts	1	
Precincts Reporting	1	100.0 %
Total Votes	41	
Maria Barton	9	21.95%
James L. Gilbert	18	43.90%
Chuck Hoffman	2	4.88%
Daniel Martin	8	19.51%
Gregory C. Rotter	4	9.76%
Write-in Votes	0	0.00%

PI DIST LIBRARY PROP

	Total	
Number of Precincts	1	
Precincts Reporting	1	100.0 %
Total Votes	51	
YES	25	49.02%
NO	26	50.98%

Election Summary Report
Presque Isle County, Michigan
August 5, 2008 Primary Election
Summary For North Allis Township, Precinct 1, All Counters, All Races

Registered Voters 459 - Cards Cast 86 18.74% Num. Report Precinct 1 - Num. Reporting 1 100.00%

REP US SENATOR	REP Total	
Number of Precincts	1	
Precincts Reporting	1	100.0 %
Total Votes	24	
Jack Hoogendyk, Jr.	24	100.00%
Write-in Votes	0	0.00%

REP D1 REP IN CONGRESS	REP Total	
Number of Precincts	1	
Precincts Reportiug	1	100.0 %
Total Votes	24	
Tom Casperson	5	20.83%
Linda Goldthorpe	8	33.33%
Don Hooper	11	45.83%
Write-in Votes	0	0.00%

REP D106 STATE REP	REP Total	
Number of Precincts	1	
Precincts Reporting	1	100.0 %
Total Votes	25	
Peter A. Pettalia	8	32.00%
Everett Swift	2	8.00%
Howard E. Viegelahn	15	60.00%
Write-in Votes	0	0.00%

REP PROSECUTING ATTORNEY	REP Total	
Number of Precincts	1	
Precincts Reporting	1	100.0 %
Total Votes	0 +	
Write-in Votes	0 +	100.00%

REP SHERIFF	REP Total	
Number of Precincts	1	
Precincts Reporting	1	100.0 %
Total Votes	25	
Robert W. Paschke	25	100.00%
Write-in Votes	0	0.00%

REP CLERK	REP Total	
Number of Precincts	1	
Precincts Reporting	1	100.0 %
Total Votes	0 +	
Write-in Votes	0 +	100.00%

Election Summary Report
Presque Isle County, Michigan
August 5, 2008 Primary Election
Summary For North Allis Township, Precinct 1, All Counters, All Races

Registered Voters 459 - Cards Cast 86 18.74% Num. Report Precinct 1 - Num. Reporting 1 100.00%

REP TREASURER	REP Total	
Number of Precincts	1	
Precincts Reporting	1	100.0 %
Total Votes	24	
Beth E. Heinzel	24	100.00%
Write-in Votes	0	0.00%

REP REGISTER OF DEEDS	REP Total	
Number of Precincts	1	
Precincts Reporting	1	100.0 %
Total Votes	25	
Cathy I. Idalski	25	100.00%
Write-in Votes	0	0.00%

REP DRAIN COMMISSIONER	REP Total	
Number of Precincts	1	
Precincts Reporting	1	100.0 %
Total Votes	25	
Charlie Lyon	25	100.00%
Write-in Votes	0	0.00%

REP SURVEYOR	REP Total	
Number of Precincts	1	
Precincts Reporting	1	100.0 %
Total Votes	24	
Norman J. Quaine, Jr	24	100.00%
Write-in Votes	0	0.00%

REP D1 COUNTY COMMISSIONER	REP Total	
Number of Precincts	1	
Precincts Reporting	1	100.0 %
Total Votes	0 ~~3~~	
Write-in Votes	0 ~~3~~	100.00%

REP NORTH ALLIS SUPERVISOR	REP Total	
Number of Precincts	1	
Precincts Reporting	1	100.0 %
Total Votes	22 ~~23~~	
Dave Webster	22	95.65%
Write-in Votes	0 ~~1~~	4.35%

Election Summary Report
Presque Isle County, Michigan
August 5, 2008 Primary Election
Summary For North Allis Township, Precinct 1, All Counters, All Races

Registered Voters 459 - Cards Cast 86 18.74% Num. Report Precinct 1 - Num. Reporting 1 100.00%

REP NORTH ALLIS CLERK	REP Total	
Number of Precincts	1	
Precincts Reporting	1	100.0 %
Total Votes	25	
Roberta Lynn Northco	25	100.00%
Write-in Votes	0	0.00%

REP NORTH ALLIS TREASURER	REP Total	
Number of Precincts	1	
Precincts Reporting	1	100.0 %
Total Votes	0	
Write-in Votes	0	N/A

REP NORTH ALLIS TRUSTEES	REP Total	
Number of Precincts	1	
Precincts Reporting	1	100.0 %
Total Votes	22	
Andrew J. Bischer	22	100.00%
Write-in Votes	0	0.00%

REP NORTH ALLIS DELEGATES	REP Total	
Number of Precincts	1	
Precincts Reporting	1	100.0 %
Total Votes	0	
Write-in Votes	0	N/A

DEM US SENATOR	DEM Total	
Number of Precincts	1	
Precincts Reporting	1	100.0 %
Total Votes	51	
Carl Levin	51	100.00%
Write-in Votes	0	0.00%

DEM D1 REP IN CONGRESS	DEM Total	
Number of Precincts	1	
Precincts Reporting	1	100.0 %
Total Votes	48	
Bart Stupak	48	100.00%
Write-in Votes	0	0.00%

Election Summary Report
Presque Isle County, Michigan
August 5, 2008 Primary Election
Summary For North Allis Township, Precinct 1, All Counters, All Races

Registered Voters 459 - Cards Cast 86 18.74% Num. Report Precinct 1 - Num. Reporting 1 100.00%

DEM D106 STATE REP	DEM Total	
Number of Precincts	1	
Precincts Reporting	1	100.0 %
Total Votes	53	
Andy Neumann	41	77.36%
Casey A. Viegelahn	12	22.64%
Write-in Votes	0	0.00%

DEM PROSECUTING ATTORNEY	DEM Total	
Number of Precincts	1	
Precincts Reporting	1	100.0 %
Total Votes	45	
Richard K. Steiger	45	100.00%
Write-in Votes	0	0.00%

DEM SHERIFF	DEM Total	
Number of Precincts	1	
Precincts Reporting	1	100.0 %
Total Votes	0 ~~5~~	
Write-in Votes	0 ~~5~~	100.00%

DEM CLERK	DEM Total	
Number of Precincts	1	
Precincts Reporting	1	100.0 %
Total Votes	47	
Susan M. Rhode	47	100.00%
Write-in Votes	0	0.00%

DEM TREASURER	DEM Total	
Number of Precincts	1	
Precincts Reporting	1	100.0 %
Total Votes	0 ~~2~~	
Write-in Votes	0 ~~2~~	100.00%

DEM REGISTER OF DEEDS	DEM Total	
Number of Precincts	1	
Precincts Reporting	1	100.0 %
Total Votes	0 ~~1~~	
Write-in Votes	0 ~~1~~	100.00%

DEM DRAIN COMMISSIONER	DEM Total	
Number of Precincts	1	
Precincts Reporting	1	100.0 %
Total Votes	39	
Mel Perkins	39	100.00%
Write-in Votes	0	0.00%

Election Summary Report
Presque Isle County, Michigan
August 5, 2008 Primary Election
Summary For North Allis Township, Precinct 1, All Counters, All Races

Registered Voters 459 - Cards Cast 86 18.74% Num. Report Precinct 1 - Num. Reporting 1 100.00%

DEM SURVEYOR	DEM Total	
Number of Precincts	1	
Precincts Reporting	1	100.0 %
Total Votes	0	
Write-in Votes	0	N/A

DEM D1 COUNTY COMMISSIONER	DEM Total	
Number of Precincts	1	
Precincts Reporting	1	100.0 %
Total Votes	57	
Robert D. Schell	37	64.91%
Wayne Vermilya	20	35.09%
Write-in Votes	0	0.00%

DEM NORTH ALLIS SUPERVISOR	DEM Total	
Number of Precincts	1	
Precincts Reporting	1	100.0 %
Total Votes	0	
Write-in Votes	0	N/A

DEM NORTH ALLIS CLERK	DEM Total	
Number of Precincts	1	
Precincts Reporting	1	100.0 %
Total Votes	0	
Write-in Votes	0	N/A

DEM NORTH ALLIS TREASURER	DEM Total	
Number of Precincts	1	
Precincts Reporting	1	100.0 %
Total Votes	0	
Write-in Votes	0	N/A

DEM NORTH ALLIS TRUSTEES	DEM Total	
Number of Precincts	1	
Precincts Reporting	1	100.0 %
Total Votes	47	
Ruth Koronka	47	100.00%
Write-in Votes	0	0.00%

DEM NORTH ALLIS DELEGATES	DEM Total	
Number of Precincts	1	
Precincts Reporting	1	100.0 %
Total Votes	0	
Write-in Votes	0	N/A

Election Summary Report
Presque Isle County, Michigan
August 5, 2008 Primary Election
Summary For North Allis Township, Precinct 1, All Counters, All Races

Registered Voters 459 - Cards Cast 86 18.74%

Num. Report Precinct 1 - Num. Reporting 1 100.00%

NP 4TH APPELLATE COURT JUDGE	Total	
Number of Precincts	1	
Precincts Reporting	1	100.0 %
Total Votes	54	
Eric Doster	4	7.41%
Jim Howell	8	14.81%
Michael J. Kelly	21	38.89%
Paula Manderfield	21	38.89%
Write-in Votes	0	0.00%

NP D89 DISTRICT COURT	Total	
Number of Precincts	1	
Precincts Reporting	1	100.0 %
Total Votes	72	
Maria Barton	25	34.72%
James L. Gilbert	26	36.11%
Chuck Hoffman	6	8.33%
Daniel Martin	11	15.28%
Gregory C. Rotter	4	5.56%
Write-in Votes	0	0.00%

PI DIST LIBRARY PROP	Total	
Number of Precincts	1	
Precincts Reporting	1	100.0 %
Total Votes	77	
YES	57	74.03%
NO	20	25.97%

Election Summary Report
Presque Isle County, Michigan
August 5, 2008 Primary Election
Summary For Ocqueoc Township, Precinct 1, All Counters, All Races

Registered Voters 532 - Cards Cast ~~143~~ 144 26.88% Num. Report Precinct 1 - Num. Reporting 1 100.00%

REP US SENATOR	REP Total	
Number of Precincts	1	
Precincts Reporting	1	100.0 %
Total Votes	49	
Jack Hoogendyk, Jr.	49	100.00%
Write-in Votes	0	0.00%

REP D1 REP IN CONGRESS	REP Total	
Number of Precincts	1	
Precincts Reporting	1	100.0 %
Total Votes	49	
Tom Casperson	15	30.61%
Linda Goldthorpe	16	32.65%
Don Hooper	18	36.73%
Write-in Votes	0	0.00%

REP D106 STATE REP	REP Total	
Number of Precincts	1	
Precincts Reporting	1	100.0 %
Total Votes	67	
Peter A. Pettalia	20	29.85%
Everett Swift	4	5.97%
Howard E. Viegelahn	43	64.18%
Write-in Votes	0	0.00%

REP PROSECUTING ATTORNEY	REP Total	
Number of Precincts	1	
Precincts Reporting	1	100.0 %
Total Votes	0 ~~2~~	
Write-in Votes	0 ~~2~~	100.00%

REP SHERIFF	REP Total	
Number of Precincts	1	
Precincts Reporting	1	100.0 %
Total Votes	55	
Robert W. Paschke	55	100.00%
Write-in Votes	0	0.00%

REP CLERK	REP Total	
Number of Precincts	1	
Precincts Reporting	1	100.0 %
Total Votes	0 ~~5~~	
Write-in Votes	0 ~~5~~	100.00%

Election Summary Report
Presque Isle County, Michigan
August 5, 2008 Primary Election
Summary For Ocqueoc Township, Precinct 1, All Counters, All Races

Registered Voters 532 - Cards Cast 143 26.88% Num. Report Precinct 1 - Num. Reporting 1 100.00%

REP TREASURER	REP Total	
Number of Precincts	1	
Precincts Reporting	1	100.0 %
Total Votes	51	
Beth E. Heinzel	51	100.00%
Write-in Votes	0	0.00%

REP REGISTER OF DEEDS	REP Total	
Number of Precincts	1	
Precincts Reporting	1	100.0 %
Total Votes	54	
Cathy I. Idalski	54	100.00%
Write-in Votes	0	0.00%

REP DRAIN COMMISSIONER	REP Total	
Number of Precincts	1	
Precincts Reporting	1	100.0 %
Total Votes	46	
Charlie Lyon	46	100.00%
Write-in Votes	0	0.00%

REP SURVEYOR	REP Total	
Number of Precincts	1	
Precincts Reporting	1	100.0 %
Total Votes	54	
Norman J. Quaine, Jr	54	100.00%
Write-in Votes	0	0.00%

REP D2 COUNTY COMMISSIONER	REP Total	
Number of Precincts	1	
Precincts Reporting	1	100.0 %
Total Votes	74	
Allan H. Bruder	33	44.59%
Kris Sorgenfrei	41	55.41%
Write-in Votes	0	0.00%

REP OCQUEOC SUPERVISOR	REP Total	
Number of Precincts	1	
Precincts Reporting	1	100.0 %
Total Votes	59	
Larry E. Foster	59	100.00%
Write-in Votes	0	0.00%

Election Summary Report
Presque Isle County, Michigan
August 5, 2008 Primary Election
Summary For Ocqueoc Township, Precinct 1, All Counters, All Races

Registered Voters 532 - Cards Cast 143 26.88% Num. Report Precinct 1 - Num. Reporting 1 100.00%

REP OCQUEOC CLERK	REP Total	
Number of Precincts	1	
Precincts Reporting	1	100.0 %
Total Votes	67	
Pamela S. Schaedig	67	100.00%
Write-in Votes	0	0.00%

REP OCQUEOC TREASURER	REP Total	
Number of Precincts	1	
Precincts Reporting	1	100.0 %
Total Votes	70	
Dolores Merchant	70	100.00%
Write-in Votes	0	0.00%

REP OCQUEOC TRUSTEES	REP Total	
Number of Precincts	1	
Precincts Reporting	1	100.0 %
Total Votes	62 ~~63~~	
Jerry C. Counterman	62	98.41%
Write-in Votes	0 ~~1~~	1.59%

REP OCQUEOC DELEGATES	REP Total	
Number of Precincts	1	
Precincts Reporting	1	100.0 %
Total Votes	0 ~~4~~	
Write-in Votes	0 ~~4~~	100.00%

DEM US SENATOR	DEM Total	
Number of Precincts	1	
Precincts Reporting	1	100.0 %
Total Votes	49	
Carl Levin	49	100.00%
Write-in Votes	0	0.00%

DEM D1 REP IN CONGRESS	DEM Total	
Number of Precincts	1	
Precincts Reporting	1	100.0 %
Total Votes	51	
Bart Stupak	51	100.00%
Write-in Votes	0	0.00%

Election Summary Report
Presque Isle County, Michigan
August 5, 2008 Primary Election
Summary For Ocqueoc Township, Precinct 1, All Counters, All Races

Registered Voters 532 - Cards Cast 143 26.88% Num. Report Precinct 1 - Num. Reporting 1 100.00%

DEM D106 STATE REP	DEM Total	
Number of Precincts	1	
Precincts Reporting	1	100.0 %
Total Votes	52	
Andy Neumann	23	44.23%
Casey A. Viegelahn	29	55.77%
Write-in Votes	0	0.00%

DEM PROSECUTING ATTORNEY	DEM Total	
Number of Precincts	1	
Precincts Reporting	1	100.0 %
Total Votes	44	
Richard K. Steiger	44	100.00%
Write-in Votes	0	0.00%

DEM SHERIFF	DEM Total	
Number of Precincts	1	
Precincts Reporting	1	100.0 %
Total Votes	0 ~~1~~	
Write-in Votes	0 ~~1~~	100.00%

DEM CLERK	DEM Total	
Number of Precincts	1	
Precincts Reporting	1	100.0 %
Total Votes	36	
Susan M. Rhode	36	100.00%
Write-in Votes	0	0.00%

DEM TREASURER	DEM Total	
Number of Precincts	1	
Precincts Reporting	1	100.0 %
Total Votes	0 ~~1~~	
Write-in Votes	0 ~~1~~	100.00%

DEM REGISTER OF DEEDS	DEM Total	
Number of Precincts	1	
Precincts Reporting	1	100.0 %
Total Votes	0 ~~1~~	
Write-in Votes	0 ~~1~~	100.00%

DEM DRAIN COMMISSIONER	DEM Total	
Number of Precincts	1	
Precincts Reporting	1	100.0 %
Total Votes	37 ~~39~~	
Mel Perkins	37	94.87%
Write-in Votes	0 ~~2~~	5.13%

Election Summary Report
Presque Isle County, Michigan
August 5, 2008 Primary Election
Summary For Ocqueoc Township, Precinct 1, All Counters, All Races

Registered Voters 532 - Cards Cast 143 26.88% Num. Report Precinct 1 - Num. Reporting 1 100.00%

DEM SURVEYOR	DEM Total	
Number of Precincts	1	
Precincts Reporting	1	100.0 %
Total Votes	0	
Write-in Votes	0	100.00%

DEM D2 COUNTY COMMISSIONER	DEM Total	
Number of Precincts	1	
Precincts Reporting	1	100.0 %
Total Votes	39	
Marlowe Paul	39	100.00%
Write-in Votes	0	0.00%

DEM OCQUEOC SUPERVISOR	DEM Total	
Number of Precincts	1	
Precincts Reporting	1	100.0 %
Total Votes	0	
Write-in Votes	0	100.00%

DEM OCQUEOC CLERK	DEM Total	
Number of Precincts	1	
Precincts Reporting	1	100.0 %
Total Votes	0	
Write-in Votes	0	100.00%

DEM OCQUEOC TREASURER	DEM Total	
Number of Precincts	1	
Precincts Reporting	1	100.0 %
Total Votes	0	
Write-in Votes	0	100.00%

DEM OCQUEOC TRUSTEES	DEM Total	
Number of Precincts	1	
Precincts Reporting	1	100.0 %
Total Votes	32	
Valentine L. Jaroch	32	100.00%
Write-in Votes	0	0.00%

DEM OCQUEOC DELEGATES	DEM Total	
Number of Precincts	1	
Precincts Reporting	1	100.0 %
Total Votes	0	
Write-in Votes	0	100.00%

Election Summary Report
Presque Isle County, Michigan
August 5, 2008 Primary Election
Summary For Ocqueoc Township, Precinct 1, All Counters, All Races

Registered Voters 532 - Cards Cast 143 26.88% Num. Report Precinct 1 - Num. Reporting 1 100.00%

NP 4TH APPELLATE COURT JUDGE

	Total	
Number of Precincts	1	
Precincts Reporting	1	100.0 %
Total Votes	66	
Eric Doster	13	19.70%
Jim Howell	7	10.61%
Michael J. Kelly	23	34.85%
Paula Manderfield	23	34.85%
Write-in Votes	0	0.00%

NP D89 DISTRICT COURT

	Total	
Number of Precincts	1	
Precincts Reporting	1	100.0 %
Total Votes	99	
Maria Barton	35	35.35%
James L. Gilbert	30	30.30%
Chuck Hoffman	7	7.07%
Daniel Martin	23	23.23%
Gregory C. Rotter	4	4.04%
Write-in Votes	0	0.00%

PI DIST LIBRARY PROP

	Total	
Number of Precincts	1	
Precincts Reporting	1	100.0 %
Total Votes	113	
YES	77	68.14%
NO	36	31.86%

Election Summary Report
Presque Isle County, Michigan
August 5, 2008 Primary Election
Summary For Posen Township, All Counters, All Races

Registered Voters 623 - Cards Cast 103 16.53%

Num. Report Precinct 1 - Num. Reporting 1 100.00%

REP US SENATOR	REP Total	
Number of Precincts	1	
Precincts Reporting	1	100.0 %
Total Votes	26	
Jack Hoogendyk, Jr.	26	100.00%
Write-in Votes	0	0.00%

REP D1 REP IN CONGRESS	REP Total	
Number of Precincts	1	
Precincts Reporting	1	100.0 %
Total Votes	26	
Tom Casperson	1	3.85%
Linda Goldthorpe	10	38.46%
Don Hooper	15	57.69%
Write-in Votes	0	0.00%

REP D106 STATE REP	REP Total	
Number of Precincts	1	
Precincts Reporting	1	100.0 %
Total Votes	35	
Peter A. Pettalia	9	25.71%
Everett Swift	0	0.00%
Howard E. Viegelahn	26	74.29%
Write-in Votes	0	0.00%

REP PROSECUTING ATTORNEY	REP Total	
Number of Precincts	1	
Precincts Reporting	1	100.0 %
Total Votes	0 ~~1~~	
Write-in Votes	0 ~~1~~	100.00%

REP SHERIFF	REP Total	
Number of Precincts	1	
Precincts Reporting	1	100.0 %
Total Votes	28	
Robert W. Paschke	28	100.00%
Write-in Votes	0	0.00%

REP CLERK	REP Total	
Number of Precincts	1	
Precincts Reporting	1	100.0 %
Total Votes	0 ~~1~~	
Write-in Votes	0 ~~1~~	100.00%

Election Summary Report
Presque Isle County, Michigan
August 5, 2008 Primary Election
Summary For Posen Township, All Counters, All Races

Registered Voters 623 - Cards Cast 103 16.53% Num. Report Precinct 1 - Num. Reporting 1 100.00%

REP TREASURER	REP Total	
Number of Precincts	1	
Precincts Reporting	1	100.0 %
Total Votes	25	
Beth E. Heinzel	25	100.00%
Write-in Votes	0	0.00%

REP REGISTER OF DEEDS	REP Total	
Number of Precincts	1	
Precincts Reporting	1	100.0 %
Total Votes	26	
Cathy I. Idalski	26	100.00%
Write-in Votes	0	0.00%

REP DRAIN COMMISSIONER	REP Total	
Number of Precincts	1	
Precincts Reporting	1	100.0 %
Total Votes	22	
Charlie Lyon	22	100.00%
Write-in Votes	0	0.00%

REP SURVEYOR	REP Total	
Number of Precincts	1	
Precincts Reporting	1	100.0 %
Total Votes	23	
Norman J. Quaine, Jr	23	100.00%
Write-in Votes	0	0.00%

REP D4 COUNTY COMMISSIONER	REP Total	
Number of Precincts	1	
Precincts Reporting	1	100.0 %
Total Votes	6	
Carl L. Altman	6	100.00%
Write-in Votes	0	0.00%

REP D5 COUNTY COMMISSIONER	REP Total	
Number of Precincts	1	
Precincts Reporting	1	100.0 %
Total Votes	12	
Stephen Lang	12	100.00%
Write-in Votes	0	0.00%

Election Summary Report
Presque Isle County, Michigan
August 5, 2008 Primary Election
Summary For Posen Township, All Counters, All Races

Registered Voters 623 - Cards Cast 103 16.53% Num. Report Precinct 1 - Num. Reporting 1 100.00%

REP POSEN SUPERVISOR	REP Total	
Number of Precincts	1	
Precincts Reporting	1	100.0 %
Total Votes	0	
Write-in Votes	0	100.00%

REP POSEN CLERK	REP Total	
Number of Precincts	1	
Precincts Reporting	1	100.0 %
Total Votes	0	
Write-in Votes	0	100.00%

REP POSEN TREASURER	REP Total	
Number of Precincts	1	
Precincts Reporting	1	100.0 %
Total Votes	0	
Write-in Votes	0	100.00%

REP POSEN TRUSTEES	REP Total	
Number of Precincts	1	
Precincts Reporting	1	100.0 %
Total Votes	0	
Write-in Votes	0	100.00%

REP POSEN DELEGATES	REP Total	
Number of Precincts	1	
Precincts Reporting	1	100.0 %
Total Votes	0	
Write-in Votes	0	100.00%

DEM US SENATOR	DEM Total	
Number of Precincts	1	
Precincts Reporting	1	100.0 %
Total Votes	57 ~~55~~	
Carl Levin	57 ~~55~~	100.00%
Write-in Votes	0	0.00%

DEM D1 REP IN CONGRESS	DEM Total	
Number of Precincts	1	
Precincts Reporting	1	100.0 %
Total Votes	57	
Bart Stupak	57	100.00%
Write-in Votes	0	0.00%

Election Summary Report
Presque Isle County, Michigan
August 5, 2008 Primary Election
Summary For Posen Township, All Counters, All Races

Registered Voters 623 - Cards Cast 103 16.53% Num. Report Precinct 1 - Num. Reporting 1 100.00%

DEM D106 STATE REP	DEM Total	
Number of Precincts	1	
Precincts Reporting	1	100.0 %
Total Votes	63 ~~60~~	
Andy Neumann	42 ~~40~~	66.67%
Casey A. Viegelahn	21 ~~20~~	33.33%
Write-in Votes	0	0.00%

DEM PROSECUTING ATTORNEY	DEM Total	
Number of Precincts	1	
Precincts Reporting	1	100.0 %
Total Votes	47	
Richard K. Steiger	47	100.00%
Write-in Votes	0	0.00%

DEM SHERIFF	DEM Total	
Number of Precincts	1	
Precincts Reporting	1	100.0 %
Total Votes	0 ~~4~~	
Write-in Votes	0 ~~4~~	100.00%

DEM CLERK	DEM Total	
Number of Precincts	1	
Precincts Reporting	1	100.0 %
Total Votes	48	
Susan M. Rhode	48	100.00%
Write-in Votes	0	0.00%

DEM TREASURER	DEM Total	
Number of Precincts	1	
Precincts Reporting	1	100.0 %
Total Votes	0	
Write-in Votes	0	N/A

DEM REGISTER OF DEEDS	DEM Total	
Number of Precincts	1	
Precincts Reporting	1	100.0 %
Total Votes	0 ~~1~~	
Write-in Votes	0 ~~1~~	100.00%

DEM DRAIN COMMISSIONER	DEM Total	
Number of Precincts	1	
Precincts Reporting	1	100.0 %
Total Votes	38	
Mel Perkins	38	100.00%
Write-in Votes	0	0.00%

Election Summary Report
Presque Isle County, Michigan
August 5, 2008 Primary Election
Summary For Posen Township, All Counters, All Races

Registered Voters 623 - Cards Cast 103 16.53% Num. Report Precinct 1 - Num. Reporting 1 100.00%

DEM SURVEYOR	DEM Total	
Number of Precincts	1	
Precincts Reporting	1	100.0 %
Total Votes	0	
Write-in Votes	0	N/A

DEM D4 COUNTY COMMISSIONER	DEM Total	
Number of Precincts	1	
Precincts Reporting	1	100.0 %
Total Votes	28 ~~25~~	
Gary L. Wozniak	28 ~~25~~	100.00%
Write-in Votes	0	0.00%

DEM D5 COUNTY COMMISSIONER	DEM Total	
Number of Precincts	1	
Precincts Reporting	1	100.0 %
Total Votes	29	
Michael Grohowski	29	100.00%
Write-in Votes	0	0.00%

DEM POSEN SUPERVISOR	DEM Total	
Number of Precincts	1	
Precincts Reporting	1	100.0 %
Total Votes	54	
James Zakshesky	54	100.00%
Write-in Votes	0	0.00%

DEM POSEN CLERK	DEM Total	
Number of Precincts	1	
Precincts Reporting	1	100.0 %
Total Votes	50	
Judy Szczerowski	50	100.00%
Write-in Votes	0	0.00%

DEM POSEN TREASURER	DEM Total	
Number of Precincts	1	
Precincts Reporting	1	100.0 %
Total Votes	51	
Darlene Polaski	51	100.00%
Write-in Votes	0	0.00%

Election Summary Report
Presque Isle County, Michigan
August 5, 2008 Primary Election
Summary For Posen Township, All Counters, All Races

Registered Voters 623 - Cards Cast 103 16.53% Num. Report Precinct 1 - Num. Reporting 1 100.00%

DEM POSEN TRUSTEES	DEM Total	
Number of Precincts	1	
Precincts Reporting	1	100.0 %
Total Votes	84	
Frank A. Budnik	38	45.24%
Daniel C. Buza	46	54.76%
Write-in Votes	0	0.00%

DEM POSEN DELEGATES	DEM Total	
Number of Precincts	1	
Precincts Reporting	1	100.0 %
Total Votes	0	
Write-in Votes	0	N/A

NP 4TH APPELLATE COURT JUDGE	Total		
Number of Precincts	1		
Precincts Reporting	1		100.0 %
Total Votes	58	~~75~~	
Eric Doster	6	~~0~~	0.00%
Jim Howell	7	~~0~~	0.00%
Michael J. Kelly	30	~~0~~	0.00%
Paula Manderfield	15	~~0~~	0.00%
Write-in Votes	0	~~75~~	100.00%

NP D89 DISTRICT COURT	Total		
Number of Precincts	1		
Precincts Reporting	1		100.0 %
Total Votes	67	~~37~~	
Maria Barton	31	~~9~~	24.32%
James L. Gilbert	13	~~2~~	5.41%
Chuck Hoffman	7	~~5~~	13.51%
Daniel Martin	14	~~2~~	5.41%
Gregory C. Rotter	2	0	0.00%
Write-in Votes	0	~~19~~	51.35%

PI DIST LIBRARY PROP	Total		
Number of Precincts	1		
Precincts Reporting	1		100.0 %
Total Votes	95	0	
YES	75	0	N/A
NO	20	0	N/A

Election Summary Report
Presque Isle County, Michigan
August 5, 2008 Primary Election
Summary For Presque Isle Township, Precinct 1, All Counters, All Races

Registered Voters 1515 - Cards Cast 471 31.09% Num. Report Precinct 1 - Num. Reporting 1 100.00%

REP US SENATOR	REP Total	
Number of Precincts	1	
Precincts Reporting	1	100.0 %
Total Votes	196 ~~197~~	
Jack Hoogendyk, Jr.	196	99.49%
Write-in Votes	0 ~~1~~	0.51%

REP D1 REP IN CONGRESS	REP Total	
Number of Precincts	1	
Precincts Reporting	1	100.0 %
Total Votes	204	
Tom Casperson	70	34.31%
Linda Goldthorpe	61	29.90%
Don Hooper	73	35.78%
Write-in Votes	0	0.00%

REP D106 STATE REP	REP Total	
Number of Precincts	1	
Precincts Reporting	1	100.0 %
Total Votes	283	
Peter A. Pettalia	233	82.33%
Everett Swift	4	1.41%
Howard E. Viegelahn	46	16.25%
Write-in Votes	0	0.00%

REP PROSECUTING ATTORNEY	REP Total	
Number of Precincts	1	
Precincts Reporting	1	100.0 %
Total Votes	0 ~~11~~	
Write-in Votes	0 ~~11~~	100.00%

REP SHERIFF	REP Total	
Number of Precincts	1	
Precincts Reporting	1	100.0 %
Total Votes	203	
Robert W. Paschke	203	100.00%
Write-in Votes	0	0.00%

REP CLERK	REP Total	
Number of Precincts	1	
Precincts Reporting	1	100.0 %
Total Votes	0 ~~9~~	
Write-in Votes	0 ~~9~~	100.00%

Election Summary Report
Presque Isle County, Michigan
August 5, 2008 Primary Election
Summary For Presque Isle Township, Precinct 1, All Counters, All Races

Registered Voters 1515 - Cards Cast 471 31.09% Num. Report Precinct 1 - Num. Reporting 1 100.00%

REP TREASURER	REP Total	
Number of Precincts	1	
Precincts Reporting	1	100.0 %
Total Votes	183	
Beth E. Heinzel	183	100.00%
Write-in Votes	0	0.00%

REP REGISTER OF DEEDS	REP Total	
Number of Precincts	1	
Precincts Reporting	1	100.0 %
Total Votes	200	
Cathy I. Idalski	200	100.00%
Write-in Votes	0	0.00%

REP DRAIN COMMISSIONER	REP Total	
Number of Precincts	1	
Precincts Reporting	1	100.0 %
Total Votes	180 ~~181~~	
Charlie Lyon	180	99.45%
Write-in Votes	0 ~~1~~	0.55%

REP SURVEYOR	REP Total	
Number of Precincts	1	
Precincts Reporting	1	100.0 %
Total Votes	171	
Norman J. Quaine, Jr	171	100.00%
Write-in Votes	0	0.00%

REP D5 COUNTY COMMISSIONER	REP Total	
Number of Precincts	1	
Precincts Reporting	1	100.0 %
Total Votes	205	
Stephen Lang	205	100.00%
Write-in Votes	0	0.00%

REP PRESQUE ISLE SUPERVISOR	REP Total	
Number of Precincts	1	
Precincts Reporting	1	100.0 %
Total Votes	172 ~~180~~	
Karen Pettalia	172	95.56%
Write-in Votes	0 ~~8~~	4.44%

Election Summary Report
Presque Isle County, Michigan
August 5, 2008 Primary Election
Summary For Presque Isle Township, Precinct 1, All Counters, All Races

Registered Voters 1515 - Cards Cast 471 31.09% Num. Report Precinct 1 - Num. Reporting 1 100.00%

REP PRESQUE ISLE CLERK	REP Total	
Number of Precincts	1	
Precincts Reporting	1	100.0 %
Total Votes	171 ~~174~~	
Karen Fournier	171	98.28%
Write-in Votes	0 ~~3~~	1.72%

REP PRESQUE ISLE TREASURER	REP Total	
Number of Precincts	1	
Precincts Reporting	1	100.0 %
Total Votes	0 ~~9~~	
Write-in Votes	0 ~~9~~	100.00%

REP PRESQUE ISLE TRUSTEES	REP Total	
Number of Precincts	1	
Precincts Reporting	1	100.0 %
Total Votes	316 ~~318~~	
Lynn Morrison	165	51.89%
Cynthia Paavola	151	47.48%
Write-in Votes	0 ~~2~~	0.63%

REP PRESQUE ISLE DELEGATES	REP Total	
Number of Precincts	1	
Precincts Reporting	1	100.0 %
Total Votes	0 ~~12~~	
Write-in Votes	0 ~~12~~	100.00%

DEM US SENATOR	DEM Total	
Number of Precincts	1	
Precincts Reporting	1	100.0 %
Total Votes	160	
Carl Levin	160	100.00%
Write-in Votes	0	0.00%

DEM D1 REP IN CONGRESS	DEM Total	
Number of Precincts	1	
Precincts Reporting	1	100.0 %
Total Votes	164	
Bart Stupak	164	100.00%
Write-in Votes	0	0.00%

Election Summary Report
Presque Isle County, Michigan
August 5, 2008 Primary Election
Summary For Presque Isle Township, Precinct 1, All Counters, All Races

Registered Voters 1515 - Cards Cast 471 31.09% Num. Report Precinct 1 - Num. Reporting 1 100.00%

DEM D106 STATE REP	DEM Total	
Number of Precincts	1	
Precincts Reporting	1	100.0 %
Total Votes	170	
Andy Neumann	124	72.94%
Casey A. Viegelahn	46	27.06%
Write-in Votes	0	0.00%

DEM PROSECUTING ATTORNEY	DEM Total	
Number of Precincts	1	
Precincts Reporting	1	100.0 %
Total Votes	141 ~~142~~	
Richard K. Steiger	141	99.30%
Write-in Votes	0 ~~1~~	0.70%

DEM SHERIFF	DEM Total	
Number of Precincts	1	
Precincts Reporting	1	100.0 %
Total Votes	0 ~~9~~	
Write-in Votes	0 ~~9~~	100.00%

DEM CLERK	DEM Total	
Number of Precincts	1	
Precincts Reporting	1	100.0 %
Total Votes	131	
Susan M. Rhode	131	100.00%
Write-in Votes	0	0.00%

DEM TREASURER	DEM Total	
Number of Precincts	1	
Precincts Reporting	1	100.0 %
Total Votes	0 ~~10~~	
Write-in Votes	0 ~~10~~	100.00%

DEM REGISTER OF DEEDS	DEM Total	
Number of Precincts	1	
Precincts Reporting	1	100.0 %
Total Votes	0 ~~10~~	
Write-in Votes	0 ~~10~~	100.00%

DEM DRAIN COMMISSIONER	DEM Total	
Number of Precincts	1	
Precincts Reporting	1	100.0 %
Total Votes	107	
Mel Perkins	107	100.00%
Write-in Votes	0	0.00%

Registered Voters 1515 - Cards Cast 471 31.09% Num. Report Precinct 1 - Num. Reporting 1 100.00%

DEM SURVEYOR	DEM Total	
Number of Precincts	1	
Precincts Reporting	1	100.0 %
Total Votes	0 ~~10~~	
Write-in Votes	0 ~~10~~	100.00%

DEM D5 COUNTY COMMISSIONER	DEM Total	
Number of Precincts	1	
Precincts Reporting	1	100.0 %
Total Votes	136	
Michael Grohowski	136	100.00%
Write-in Votes	0	0.00%

DEM PRESQUE ISLE SUPERVISOR	DEM Total	
Number of Precincts	1	
Precincts Reporting	1	100.0 %
Total Votes	0 ~~12~~	
Write-in Votes	0 ~~12~~	100.00%

DEM PRESQUE ISLE CLERK	DEM Total	
Number of Precincts	1	
Precincts Reporting	1	100.0 %
Total Votes	10	
Write-in Votes	10	100.00%

DEM PRESQUE ISLE TREASURER	DEM Total	
Number of Precincts	1	
Precincts Reporting	1	100.0 %
Total Votes	122	
Bette Tadajewski	122	100.00%
Write-in Votes	0	0.00%

DEM PRESQUE ISLE TRUSTEES	DEM Total	
Number of Precincts	1	
Precincts Reporting	1	100.0 %
Total Votes	0 ~~13~~	
Write-in Votes	0 ~~13~~	100.00%

DEM PRESQUE ISLE DELEGATES	DEM Total	
Number of Precincts	1	
Precincts Reporting	1	100.0 %
Total Votes	0 ~~11~~	
Write-in Votes	0 ~~11~~	100.00%

Election Summary Report
Presque Isle County, Michigan
August 5, 2008 Primary Election
Summary For Presque Isle Township, Precinct 1, All Counters, All Races

Registered Voters 1515 - Cards Cast 471 31.09% Num. Report Precinct 1 - Num. Reporting 1 100.00%

NP 4TH APPELLATE COURT JUDGE

	Total	
Number of Precincts	1	
Precincts Reporting	1	100.0 %
Total Votes	269	
Eric Doster	25	9.29%
Jim Howell	28	10.41%
Michael J. Kelly	143	53.16%
Paula Manderfield	73	27.14%
Write-in Votes	0	0.00%

NP D89 DISTRICT COURT

	Total	
Number of Precincts	1	
Precincts Reporting	1	100.0 %
Total Votes	312 ~~313~~	
Maria Barton	142	45.37%
James L. Gilbert	100	31.95%
Chuck Hoffman	23	7.35%
Daniel Martin	42	13.42%
Gregory C. Rotter	5	1.60%
Write-in Votes	0 ~~1~~	0.32%

ALPENA CC PROP

	Total	
Number of Precincts	1	
Precincts Reporting	1	100.0 %
Total Votes	406	
YES	251	61.82%
NO	155	38.18%

PI DIST LIBRARY PROP

	Total	
Number of Precincts	1	
Precincts Reporting	1	100.0 %
Total Votes	382	
YES	257	67.28%
NO	125	32.72%

Election Summary Report
Presque Isle County, Michigan
August 5, 2008 Primary Election
Summary For Pulawski Township, Precinct 1, All Counters, All Races

Registered Voters 261 - Cards Cast 46 17.62% Num. Report Precinct 1 - Num. Reporting 1 100.00%

REP US SENATOR	REP Total	
Number of Precincts	1	
Precincts Reporting	1	100.0 %
Total Votes	11	
Jack Hoogendyk, Jr.	11	100.00%
Write-in Votes	0	0.00%

REP D1 REP IN CONGRESS	REP Total	
Number of Precincts	1	
Precincts Reporting	1	100.0 %
Total Votes	14	
Tom Casperson	6	42.86%
Linda Goldthorpe	6	42.86%
Don Hooper	2	14.29%
Write-in Votes	0	0.00%

REP D106 STATE REP	REP Total	
Number of Precincts	1	
Precincts Reporting	1	100.0 %
Total Votes	16	
Peter A. Pettalia	5	31.25%
Everett Swift	1	6.25%
Howard E. Viegelahn	10	62.50%
Write-in Votes	0	0.00%

REP PROSECUTING ATTORNEY	REP Total	
Number of Precincts	1	
Precincts Reporting	1	100.0 %
Total Votes	0	
Write-in Votes	0	100.00%

REP SHERIFF	REP Total	
Number of Precincts	1	
Precincts Reporting	1	100.0 %
Total Votes	14	
Robert W. Paschke	14	100.00%
Write-in Votes	0	0.00%

REP CLERK	REP Total	
Number of Precincts	1	
Precincts Reporting	1	100.0 %
Total Votes	0	
Write-in Votes	0	100.00%

Election Summary Report
Presque Isle County, Michigan
August 5, 2008 Primary Election
Summary For Pulawski Township, Precinct 1, All Counters, All Races

Registered Voters 261 - Cards Cast 46 17.62% Num. Report Precinct 1 - Num. Reporting 1 100.00%

REP TREASURER	REP Total	
Number of Precincts	1	
Precincts Reporting	1	100.0 %
Total Votes	11	
Beth E. Heinzel	11	100.00%
Write-in Votes	0	0.00%

REP REGISTER OF DEEDS	REP Total	
Number of Precincts	1	
Precincts Reporting	1	100.0 %
Total Votes	13	
Cathy I. Idalski	13	100.00%
Write-in Votes	0	0.00%

REP DRAIN COMMISSIONER	REP Total	
Number of Precincts	1	
Precincts Reporting	1	100.0 %
Total Votes	13	
Charlie Lyon	13	100.00%
Write-in Votes	0	0.00%

REP SURVEYOR	REP Total	
Number of Precincts	1	
Precincts Reporting	1	100.0 %
Total Votes	11	
Norman J. Quaine, Jr	11	100.00%
Write-in Votes	0	0.00%

REP D4 COUNTY COMMISSIONER	REP Total	
Number of Precincts	1	
Precincts Reporting	1	100.0 %
Total Votes	11	
Carl L. Altman	11	100.00%
Write-in Votes	0	0.00%

REP PULAWSKI SUPERVISOR	REP Total	
Number of Precincts	1	
Precincts Reporting	1	100.0 %
Total Votes	0	
Write-in Votes	0	N/A

REP PULAWSKI CLERK	REP Total	
Number of Precincts	1	
Precincts Reporting	1	100.0 %
Total Votes	0	
Write-in Votes	0	N/A

Election Summary Report
Presque Isle County, Michigan
August 5, 2008 Primary Election
Summary For Pulawski Township, Precinct 1, All Counters, All Races

Registered Voters 261 - Cards Cast 46 17.62% Num. Report Precinct 1 - Num. Reporting 1 100.00%

REP PULAWSKI TREASURER	REP Total	
Number of Precincts	1	
Precincts Reporting	1	100.0 %
Total Votes	0	
Write-in Votes	0	N/A

REP PULAWSKI TRUSTEES	REP Total	
Number of Precincts	1	
Precincts Reporting	1	100.0 %
Total Votes	0	
Write-in Votes	0	N/A

REP PULAWSKI DELEGATES	REP Total	
Number of Precincts	1	
Precincts Reporting	1	100.0 %
Total Votes	0	
Write-in Votes	0	N/A

DEM US SENATOR	DEM Total	
Number of Precincts	1	
Precincts Reporting	1	100.0 %
Total Votes	24	
Carl Levin	24	100.00%
Write-in Votes	0	0.00%

DEM D1 REP IN CONGRESS	DEM Total	
Number of Precincts	1	
Precincts Reporting	1	100.0 %
Total Votes	24	
Bart Stupak	24	100.00%
Write-in Votes	0	0.00%

DEM D106 STATE REP	DEM Total	
Number of Precincts	1	
Precincts Reporting	1	100.0 %
Total Votes	27	
Andy Neumann	12	44.44%
Casey A. Viegelahn	15	55.56%
Write-in Votes	0	0.00%

DEM PROSECUTING ATTORNEY	DEM Total	
Number of Precincts	1	
Precincts Reporting	1	100.0 %
Total Votes	21	
Richard K. Steiger	21	100.00%
Write-in Votes	0	0.00%

Election Summary Report
Presque Isle County, Michigan
August 5, 2008 Primary Election
Summary For Pulawski Township, Precinct 1, All Counters, All Races

Registered Voters 261 - Cards Cast 46 17.62% Num. Report Precinct 1 - Num. Reporting 1 100.00%

DEM SHERIFF

	DEM Total	
Number of Precincts	1	
Precincts Reporting	1	100.0 %
Total Votes	0 ~~4~~	
Write-in Votes	0 ~~4~~	100.00%

DEM CLERK

	DEM Total	
Number of Precincts	1	
Precincts Reporting	1	100.0 %
Total Votes	23	
Susan M. Rhode	23	100.00%
Write-in Votes	0	0.00%

DEM TREASURER

	DEM Total	
Number of Precincts	1	
Precincts Reporting	1	100.0 %
Total Votes	0 ~~2~~	
Write-in Votes	0 ~~2~~	100.00%

DEM REGISTER OF DEEDS

	DEM Total	
Number of Precincts	1	
Precincts Reporting	1	100.0 %
Total Votes	0 ~~1~~	
Write-in Votes	0 ~~1~~	100.00%

DEM DRAIN COMMISSIONER

	DEM Total	
Number of Precincts	1	
Precincts Reporting	1	100.0 %
Total Votes	16	
Mel Perkins	16	100.00%
Write-in Votes	0	0.00%

DEM SURVEYOR

	DEM Total	
Number of Precincts	1	
Precincts Reporting	1	100.0 %
Total Votes	0 ~~2~~	
Write-in Votes	0 ~~2~~	100.00%

DEM D4 COUNTY COMMISSIONER

	DEM Total	
Number of Precincts	1	
Precincts Reporting	1	100.0 %
Total Votes	27	
Gary L. Wozniak	27	100.00%
Write-in Votes	0	0.00%

Election Summary Report
Presque Isle County, Michigan
August 5, 2008 Primary Election
Summary For Pulawski Township, Precinct 1, All Counters, All Races

Registered Voters 261 - Cards Cast 46 17.62% Num. Report Precinct 1 - Num. Reporting 1 100.00%

DEM PULAWSKI SUPERVISOR	DEM Total	
Number of Precincts	1	
Precincts Reporting	1	100.0 %
Total Votes	25	
Martha Roznowski	25	100.00%
Write-in Votes	0	0.00%

DEM PULAWSKI CLERK	DEM Total	
Number of Precincts	1	
Precincts Reporting	1	100.0 %
Total Votes	27	
Marie Wozniak	27	100.00%
Write-in Votes	0	0.00%

DEM PULAWSKI TREASURER	DEM Total	
Number of Precincts	1	
Precincts Reporting	1	100.0 %
Total Votes	28	
Carleen J. Darga	28	100.00%
Write-in Votes	0	0.00%

DEM PULAWSKI TRUSTEES	DEM Total	
Number of Precincts	1	
Precincts Reporting	1	100.0 %
Total Votes	38 ~~39~~	
Roger Chojnacki	20	51.28%
Philip T. Kroll	18	46.15%
Write-in Votes	0 ~~1~~	2.56%

DEM PULAWSKI DELEGATES	DEM Total	
Number of Precincts	1	
Precincts Reporting	1	100.0 %
Total Votes	0	
Write-in Votes	0	N/A

NP 4TH APPELLATE COURT JUDGE	Total	
Number of Precincts	1	
Precincts Reporting	1	100.0 %
Total Votes	26	
Eric Doster	0	0.00%
Jim Howell	1	3.85%
Michael J. Kelly	14	53.85%
Paula Manderfield	11	42.31%
Write-in Votes	0	0.00%

Election Summary Report
Presque Isle County, Michigan
August 5, 2008 Primary Election
Summary For Pulawski Township, Precinct 1, All Counters, All Races

Registered Voters 261 - Cards Cast 46 17.62% Num. Report Precinct 1 - Num. Reporting 1 100.00%

NP D89 DISTRICT COURT	Total	
Number of Precincts	1	
Precincts Reporting	1	100.0 %
Total Votes	32	
Maria Barton	9	28.13%
James L. Gilbert	13	40.63%
Chuck Hoffman	4	12.50%
Daniel Martin	4	12.50%
Gregory C. Rotter	2	6.25%
Write-in Votes	0	0.00%

PI DIST LIBRARY PROP	Total	
Number of Precincts	1	
Precincts Reporting	1	100.0 %
Total Votes	39	
YES	24	61.54%
NO	15	38.46%

Election Summary Report
Presque Isle County, Michigan
August 5, 2008 Primary Election
Summary For Rogers Township, All Counters, All Races

Registered Voters 817 - Cards Cast 200 24.48% Num. Report Precinct 1 - Num. Reporting 1 100.00%

REP US SENATOR	REP Total	
Number of Precincts	1	
Precincts Reporting	1	100.0 %
Total Votes	79	
Jack Hoogendyk, Jr.	79	100.00%
Write-in Votes	0	0.00%

REP D1 REP IN CONGRESS	REP Total	
Number of Precincts	1	
Precincts Reporting	1	100.0 %
Total Votes	81	
Tom Casperson	26	32.10%
Linda Goldthorpe	25	30.86%
Don Hooper	30	37.04%
Write-in Votes	0	0.00%

REP D106 STATE REP	REP Total	
Number of Precincts	1	
Precincts Reporting	1	100.0 %
Total Votes	106	
Peter A. Pettalia	25	23.58%
Everett Swift	7	6.60%
Howard E. Viegelahn	74	69.81%
Write-in Votes	0	0.00%

REP PROSECUTING ATTORNEY	REP Total	
Number of Precincts	1	
Precincts Reporting	1	100.0 %
Total Votes	0 ~~1~~	
Write-in Votes	0 ~~1~~	100.00%

REP SHERIFF	REP Total	
Number of Precincts	1	
Precincts Reporting	1	100.0 %
Total Votes	83	
Robert W. Paschke	83	100.00%
Write-in Votes	0	0.00%

REP CLERK	REP Total	
Number of Precincts	1	
Precincts Reporting	1	100.0 %
Total Votes	0 ~~2~~	
Write-in Votes	0 ~~2~~	100.00%

Election Summary Report
Presque Isle County, Michigan
August 5, 2008 Primary Election
Summary For Rogers Township, All Counters, All Races

Registered Voters 817 - Cards Cast 200 24.48% Num. Report Precinct 1 - Num. Reporting 1 100.00%

REP TREASURER	REP Total	
Number of Precincts	1	
Precincts Reporting	1	100.0 %
Total Votes	83	
Beth E. Heinzel	83	100.00%
Write-in Votes	0	0.00%

REP REGISTER OF DEEDS	REP Total	
Number of Precincts	1	
Precincts Reporting	1	100.0 %
Total Votes	88	
Cathy I. Idalski	88	100.00%
Write-in Votes	0	0.00%

REP DRAIN COMMISSIONER	REP Total	
Number of Precincts	1	
Precincts Reporting	1	100.0 %
Total Votes	70	
Charlie Lyon	70	100.00%
Write-in Votes	0	0.00%

REP SURVEYOR	REP Total	
Number of Precincts	1	
Precincts Reporting	1	100.0 %
Total Votes	86	
Norman J. Quaine, Jr	86	100.00%
Write-in Votes	0	0.00%

REP D2 COUNTY COMMISSIONER	REP Total	
Number of Precincts	1	
Precincts Reporting	1	100.0 %
Total Votes	73	
Allan H. Bruder	34	46.58%
Kris Sorgenfrei	39	53.42%
Write-in Votes	0	0.00%

REP D4 COUNTY COMMISSIONER	REP Total	
Number of Precincts	1	
Precincts Reporting	1	100.0 %
Total Votes	22	
Carl L. Altman	22	100.00%
Write-in Votes	0	0.00%

Election Summary Report
Presque Isle County, Michigan
August 5, 2008 Primary Election
Summary For Rogers Township, All Counters, All Races

Registered Voters 817 - Cards Cast 200 24.48% Num. Report Precinct 1 - Num. Reporting 1 100.00%

REP ROGERS SUPERVISOR	REP Total	
Number of Precincts	1	
Precincts Reporting	1	100.0 %
Total Votes	80	
Ralph J. Kortman	80	100.00%
Write-in Votes	0	0.00%

REP ROGERS CLERK	REP Total	
Number of Precincts	1	
Precincts Reporting	1	100.0 %
Total Votes	88	
Donna M. Hopp	88	100.00%
Write-in Votes	0	0.00%

REP ROGERS TREASURER	REP Total	
Number of Precincts	1	
Precincts Reporting	1	100.0 %
Total Votes	88	
Thomas F. Radka	88	100.00%
Write-in Votes	0	0.00%

REP ROGERS TRUSTEES	REP Total	
Number of Precincts	1	
Precincts Reporting	1	100.0 %
Total Votes	110 ~~111~~	
David R. Grulke	64	57.66%
Aaron Spens	46	41.44%
Write-in Votes	0 ~~1~~	0.90%

REP ROGERS DELEGATES	REP Total	
Number of Precincts	1	
Precincts Reporting	1	100.0 %
Total Votes	0 ~~2~~	
Write-in Votes	0 ~~2~~	100.00%

DEM US SENATOR	DEM Total	
Number of Precincts	1	
Precincts Reporting	1	100.0 %
Total Votes	73	
Carl Levin	73	100.00%
Write-in Votes	0	0.00%

Election Summary Report
Presque Isle County, Michigan
August 5, 2008 Primary Election
Summary For Rogers Township, All Counters, All Races

Registered Voters 817 - Cards Cast 200 24.48% Num. Report Precinct 1 - Num. Reporting 1 100.00%

DEM D1 REP IN CONGRESS	DEM Total	
Number of Precincts	1	
Precincts Reporting	1	100.0 %
Total Votes	75	
Bart Stupak	75	100.00%
Write-in Votes	0	0.00%

DEM D106 STATE REP	DEM Total	
Number of Precincts	1	
Precincts Reporting	1	100.0 %
Total Votes	75	
Andy Neumann	15	20.00%
Casey A. Viegelahn	60	80.00%
Write-in Votes	0	0.00%

DEM PROSECUTING ATTORNEY	DEM Total	
Number of Precincts	1	
Precincts Reporting	1	100.0 %
Total Votes	64	
Richard K. Steiger	64	100.00%
Write-in Votes	0	0.00%

DEM SHERIFF	DEM Total	
Number of Precincts	1	
Precincts Reporting	1	100.0 %
Total Votes	0 ~~3~~	
Write-in Votes	0 ~~3~~	100.00%

DEM CLERK	DEM Total	
Number of Precincts	1	
Precincts Reporting	1	100.0 %
Total Votes	63	
Susan M. Rhode	63	100.00%
Write-in Votes	0	0.00%

DEM TREASURER	DEM Total	
Number of Precincts	1	
Precincts Reporting	1	100.0 %
Total Votes	0 ~~4~~	
Write-in Votes	0 ~~4~~	100.00%

DEM REGISTER OF DEEDS	DEM Total	
Number of Precincts	1	
Precincts Reporting	1	100.0 %
Total Votes	0 ~~2~~	
Write-in Votes	0 ~~2~~	100.00%

Election Summary Report
Presque Isle County, Michigan
August 5, 2008 Primary Election
Summary For Rogers Township, All Counters, All Races

Registered Voters 817 - Cards Cast 200 24.48% Num. Report Precinct 1 - Num. Reporting 1 100.00%

DEM DRAIN COMMISSIONER	DEM Total	
Number of Precincts	1	
Precincts Reporting	1	100.0 %
Total Votes	47	
Mel Perkins	47	100.00%
Write-in Votes	0	0.00%

DEM SURVEYOR	DEM Total	
Number of Precincts	1	
Precincts Reporting	1	100.0 %
Total Votes	0 ~~2~~	
Write-in Votes	0 ~~2~~	100.00%

DEM D2 COUNTY COMMISSIONER	DEM Total	
Number of Precincts	1	
Precincts Reporting	1	100.0 %
Total Votes	41	
Marlowe Paul	41	100.00%
Write-in Votes	0	0.00%

DEM D4 COUNTY COMMISSIONER	DEM Total	
Number of Precincts	1	
Precincts Reporting	1	100.0 %
Total Votes	21	
Gary L. Wozniak	21	100.00%
Write-in Votes	0	0.00%

DEM ROGERS SUPERVISOR	DEM Total	
Number of Precincts	1	
Precincts Reporting	1	100.0 %
Total Votes	0 ~~2~~	
Write-in Votes	0 ~~2~~	100.00%

DEM ROGERS CLERK	DEM Total	
Number of Precincts	1	
Precincts Reporting	1	100.0 %
Total Votes	0 ~~1~~	
Write-in Votes	0 ~~1~~	100.00%

DEM ROGERS TREASURER	DEM Total	
Number of Precincts	1	
Precincts Reporting	1	100.0 %
Total Votes	0 ~~2~~	
Write-in Votes	0 ~~2~~	100.00%

Election Summary Report
Presque Isle County, Michigan
August 5, 2008 Primary Election
Summary For Rogers Township, All Counters, All Races

Registered Voters 817 - Cards Cast 200 24.48% Num. Report Precinct 1 - Num. Reporting 1 100.00%

DEM ROGERS TRUSTEES	DEM Total	
Number of Precincts	1	
Precincts Reporting	1	100.0 %
Total Votes	55 ~~56~~	
Randall Smolinski	55	98.21%
Write-in Votes	0 ~~1~~	1.79%

DEM ROGERS DELEGATES	DEM Total	
Number of Precincts	1	
Precincts Reporting	1	100.0 %
Total Votes	0 ~~2~~	
Write-in Votes	0 ~~2~~	100.00%

NP 4TH APPELLATE COURT JUDGE	Total	
Number of Precincts	1	
Precincts Reporting	1	100.0 %
Total Votes	97	
Eric Doster	7	7.22%
Jim Howell	13	13.40%
Michael J. Kelly	39	40.21%
Paula Manderfield	38	39.18%
Write-in Votes	0	0.00%

NP D89 DISTRICT COURT	Total	
Number of Precincts	1	
Precincts Reporting	1	100.0 %
Total Votes	148	
Maria Barton	63	42.57%
James L. Gilbert	40	27.03%
Chuck Hoffman	16	10.81%
Daniel Martin	22	14.86%
Gregory C. Rotter	7	4.73%
Write-in Votes	0	0.00%

PI DIST LIBRARY PROP	Total	
Number of Precincts	1	
Precincts Reporting	1	100.0 %
Total Votes	164	
YES	113	68.90%
NO	51	31.10%

Election Summary Report
Presque Isle County, Michigan
August 5, 2008 Primary Election
Summary For City of Onaway, Precinct 1, All Counters, All Races

Registered Voters 681 - Cards Cast 126 18.50% Num. Report Precinct 1 - Num. Reporting 1 100.00%

REP US SENATOR	REP Total	
Number of Precincts	1	
Precincts Reporting	1	100.0 %
Total Votes	35	
Jack Hoogendyk, Jr.	35	100.00%
Write-in Votes	0	0.00%

REP D1 REP IN CONGRESS	REP Total	
Number of Precincts	1	
Precincts Reporting	1	100.0 %
Total Votes	38	
Tom Casperson	13	34.21%
Linda Goldthorpe	7	18.42%
Don Hooper	18	47.37%
Write-in Votes	0	0.00%

REP D106 STATE REP	REP Total	
Number of Precincts	1	
Precincts Reporting	1	100.0 %
Total Votes	36	
Peter A. Pettalia	11	30.56%
Everett Swift	1	2.78%
Howard E. Viegelahn	24	66.67%
Write-in Votes	0	0.00%

REP PROSECUTING ATTORNEY	REP Total	
Number of Precincts	1	
Precincts Reporting	1	100.0 %
Total Votes	0	
Write-in Votes	0	100.00%

REP SHERIFF	REP Total	
Number of Precincts	1	
Precincts Reporting	1	100.0 %
Total Votes	41	
Robert W. Paschke	41	100.00%
Write-in Votes	0	0.00%

REP CLERK	REP Total	
Number of Precincts	1	
Precincts Reporting	1	100.0 %
Total Votes	0	
Write-in Votes	0	100.00%

Election Summary Report
Presque Isle County, Michigan
August 5, 2008 Primary Election
Summary For City of Onaway, Precinct 1, All Counters, All Races

Registered Voters 681 - Cards Cast 126 18.50% Num. Report Precinct 1 - Num. Reporting 1 100.00%

REP TREASURER	REP Total	
Number of Precincts	1	
Precincts Reporting	1	100.0 %
Total Votes	38	
Beth E. Heinzel	38	100.00%
Write-in Votes	0	0.00%

REP REGISTER OF DEEDS	REP Total	
Number of Precincts	1	
Precincts Reporting	1	100.0 %
Total Votes	37	
Cathy I. Idalski	37	100.00%
Write-in Votes	0	0.00%

REP DRAIN COMMISSIONER	REP Total	
Number of Precincts	1	
Precincts Reporting	1	100.0 %
Total Votes	36	
Charlie Lyon	36	100.00%
Write-in Votes	0	0.00%

REP SURVEYOR	REP Total	
Number of Precincts	1	
Precincts Reporting	1	100.0 %
Total Votes	32	
Norman J. Quaine, Jr	32	100.00%
Write-in Votes	0	0.00%

REP D1 COUNTY COMMISSIONER	REP Total	
Number of Precincts	1	
Precincts Reporting	1	100.0 %
Total Votes	0 ~~1~~	
Write-in Votes	0 ~~1~~	100.00%

REP CITY OF ONAWAY DELEGATES	REP Total	
Number of Precincts	1	
Precincts Reporting	1	100.0 %
Total Votes	30 ~~32~~	
Janet L. Bieri	30	93.75%
Write-in Votes	0 ~~2~~	6.25%

Election Summary Report
Presque Isle County, Michigan
August 5, 2008 Primary Election
Summary For City of Onaway, Precinct 1, All Counters, All Races

Registered Voters 681 - Cards Cast 126 18.50% Num. Report Precinct 1 - Num. Reporting 1 100.00%

DEM US SENATOR	DEM Total	
Number of Precincts	1	
Precincts Reporting	1	100.0 %
Total Votes	65 ~~66~~	
Carl Levin	65	98.48%
Write-in Votes	0 ~~1~~	1.52%

DEM D1 REP IN CONGRESS	DEM Total	
Number of Precincts	1	
Precincts Reporting	1	100.0 %
Total Votes	61 ~~62~~	
Bart Stupak	61	98.39%
Write-in Votes	0 ~~1~~	1.61%

DEM D106 STATE REP	DEM Total	
Number of Precincts	1	
Precincts Reporting	1	100.0 %
Total Votes	66	
Andy Neumann	44	66.67%
Casey A. Viegelahn	22	33.33%
Write-in Votes	0	0.00%

DEM PROSECUTING ATTORNEY	DEM Total	
Number of Precincts	1	
Precincts Reporting	1	100.0 %
Total Votes	53 ~~54~~	
Richard K. Steiger	53	98.15%
Write-in Votes	0 ~~1~~	1.85%

DEM SHERIFF	DEM Total	
Number of Precincts	1	
Precincts Reporting	1	100.0 %
Total Votes	0 ~~6~~	
Write-in Votes	0 ~~6~~	100.00%

DEM CLERK	DEM Total	
Number of Precincts	1	
Precincts Reporting	1	100.0 %
Total Votes	57 ~~58~~	
Susan M. Rhode	57	98.28%
Write-in Votes	0 ~~1~~	1.72%

Election Summary Report
Presque Isle County, Michigan
August 5, 2008 Primary Election
Summary For City of Onaway, Precinct 1, All Counters, All Races

Registered Voters 681 - Cards Cast 126 18.50% Num. Report Precinct 1 - Num. Reporting 1 100.00%

DEM TREASURER	DEM Total	
Number of Precincts	1	
Precincts Reporting	1	100.0 %
Total Votes	0 ~~4~~	
Write-in Votes	0 ~~4~~	100.00%

DEM REGISTER OF DEEDS	DEM Total	
Number of Precincts	1	
Precincts Reporting	1	100.0 %
Total Votes	0 ~~4~~	
Write-in Votes	0 ~~4~~	100.00%

DEM DRAIN COMMISSIONER	DEM Total	
Number of Precincts	1	
Precincts Reporting	1	100.0 %
Total Votes	42 ~~43~~	
Mel Perkins	42	97.67%
Write-in Votes	0 ~~1~~	2.33%

DEM SURVEYOR	DEM Total	
Number of Precincts	1	
Precincts Reporting	1	100.0 %
Total Votes	0 ~~3~~	
Write-in Votes	0 ~~3~~	100.00%

DEM D1 COUNTY COMMISSIONER	DEM Total	
Number of Precincts	1	
Precincts Reporting	1	100.0 %
Total Votes	65 ~~66~~	
Robert D. Schell	45	68.18%
Wayne Vermilya	20	30.30%
Write-in Votes	0 ~~1~~	1.52%

DEM CITY OF ONAWAY	DEM Total	
Number of Precincts	1	
Precincts Reporting	1	100.0 %
Total Votes	0 ~~5~~	
Write-in Votes	0 ~~5~~	100.00%

Election Summary Report
Presque Isle County, Michigan
August 5, 2008 Primary Election
Summary For City of Onaway, Precinct 1, All Counters, All Races

Registered Voters 681 - Cards Cast 126 18.50% Num. Report Precinct 1 - Num. Reporting 1 100.00%

NP 4TH APPELLATE COURT JUDGE

	Total	
Number of Precincts	1	
Precincts Reporting	1	100.0 %
Total Votes	71	
Eric Doster	10	14.08%
Jim Howell	9	12.68%
Michael J. Kelly	36	50.70%
Paula Manderfield	16	22.54%
Write-in Votes	0	0.00%

NP D89 DISTRICT COURT

	Total	
Number of Precincts	1	
Precincts Reporting	1	100.0 %
Total Votes	100	
Maria Barton	37	37.00%
James L. Gilbert	22	22.00%
Chuck Hoffman	27	27.00%
Daniel Martin	12	12.00%
Gregory C. Rotter	2	2.00%
Write-in Votes	0	0.00%

PI DIST LIBRARY PROP

	Total	
Number of Precincts	1	
Precincts Reporting	1	100.0 %
Total Votes	101	
YES	81	80.20%
NO	20	19.80%

Election Summary Report
Presque Isle County, Michigan
August 5, 2008 Primary Election
Summary For City of Rogers City, Precinct 1, All Counters, All Races

Registered Voters 1096 - Cards Cast 302 27.55% Num. Report Precinct 1 - Num. Reporting 1 100.00%

REP US SENATOR	REP Total	
Number of Precincts	1	
Precincts Reporting	1	100.0 %
Total Votes	82	
Jack Hoogendyk, Jr.	82	100.00%
Write-in Votes	0	0.00%

REP D1 REP IN CONGRESS	REP Total	
Number of Precincts	1	
Precincts Reporting	1	100.0 %
Total Votes	89	
Tom Casperson	31	34.83%
Linda Goldthorpe	41	46.07%
Don Hooper	17	19.10%
Write-in Votes	0	0.00%

REP D106 STATE REP	REP Total	
Number of Precincts	1	
Precincts Reporting	1	100.0 %
Total Votes	116	
Peter A. Pettalia	32	27.59%
Everett Swift	2	1.72%
Howard E. Viegelahn	82	70.69%
Write-in Votes	0	0.00%

REP PROSECUTING ATTORNEY	REP Total	
Number of Precincts	1	
Precincts Reporting	1	100.0 %
Total Votes	0 ~~1~~	
Write-in Votes	0 ~~1~~	100.00%

REP SHERIFF	REP Total	
Number of Precincts	1	
Precincts Reporting	1	100.0 %
Total Votes	98	
Robert W. Paschke	98	100.00%
Write-in Votes	0	0.00%

REP CLERK	REP Total	
Number of Precincts	1	
Precincts Reporting	1	100.0 %
Total Votes	0 ~~3~~	
Write-in Votes	0 ~~3~~	100.00%

Election Summary Report
Presque Isle County, Michigan
August 5, 2008 Primary Election
Summary For City of Rogers City, Precinct 1, All Counters, All Races

Registered Voters 1096 - Cards Cast 302 27.55% Num. Report Precinct 1 - Num. Reporting 1 100.00%

REP TREASURER	REP Total	
Number of Precincts	1	
Precincts Reporting	1	100.0 %
Total Votes	105 ~~106~~	
Beth E. Heinzel	105	99.06%
Write-in Votes	0 ~~1~~	0.94%

REP REGISTER OF DEEDS	REP Total	
Number of Precincts	1	
Precincts Reporting	1	100.0 %
Total Votes	101 ~~102~~	
Cathy I. Idalski	101	99.02%
Write-in Votes	0 ~~1~~	0.98%

REP DRAIN COMMISSIONER	REP Total	
Number of Precincts	1	
Precincts Reporting	1	100.0 %
Total Votes	86 ~~87~~	
Charlie Lyon	86	98.85%
Write-in Votes	0 ~~1~~	1.15%

REP SURVEYOR	REP Total	
Number of Precincts	1	
Precincts Reporting	1	100.0 %
Total Votes	104 ~~105~~	
Norman J. Quaine, Jr	104	99.05%
Write-in Votes	0 ~~1~~	0.95%

REP D3 COUNTY COMMISSIONER	REP Total	
Number of Precincts	1	
Precincts Reporting	1	100.0 %
Total Votes	85	
Milt Very	85	100.00%
Write-in Votes	0	0.00%

REP CITY OF ROGERS P1 DELEGATES	REP Total	
Number of Precincts	1	
Precincts Reporting	1	100.0 %
Total Votes	136	
Patrick M. Lamb	76	55.88%
Milt Very	60	44.12%
Write-in Votes	0	0.00%

Election Summary Report
Presque Isle County, Michigan
August 5, 2008 Primary Election
Summary For City of Rogers City, Precinct 1, All Counters, All Races

Registered Voters 1096 - Cards Cast 302 27.55% Num. Report Precinct 1 - Num. Reporting 1 100.00%

DEM US SENATOR	DEM Total	
Number of Precincts	1	
Precincts Reporting	1	100.0 %
Total Votes	155	
Carl Levin	155	100.00%
Write-in Votes	0	0.00%

DEM D1 REP IN CONGRESS	DEM Total	
Number of Precincts	1	
Precincts Reporting	1	100.0 %
Total Votes	160	
Bart Stupak	160	100.00%
Write-in Votes	0	0.00%

DEM D106 STATE REP	DEM Total	
Number of Precincts	1	
Precincts Reporting	1	100.0 %
Total Votes	178	
Andy Neumann	48	26.97%
Casey A. Viegelahn	130	73.03%
Write-in Votes	0	0.00%

DEM PROSECUTING ATTORNEY	DEM Total	
Number of Precincts	1	
Precincts Reporting	1	100.0 %
Total Votes	136	
Richard K. Steiger	136	100.00%
Write-in Votes	0	0.00%

DEM SHERIFF	DEM Total	
Number of Precincts	1	
Precincts Reporting	1	100.0 %
Total Votes	0 ~~8~~	
Write-in Votes	0 ~~8~~	100.00%

DEM CLERK	DEM Total	
Number of Precincts	1	
Precincts Reporting	1	100.0 %
Total Votes	139	
Susan M. Rhode	139	100.00%
Write-in Votes	0	0.00%

Election Summary Report
Presque Isle County, Michigan
August 5, 2008 Primary Election
Summary For City of Rogers City, Precinct 1, All Counters, All Races

Registered Voters 1096 - Cards Cast 302 27.55% Num. Report Precinct 1 - Num. Reporting 1 100.00%

DEM TREASURER	DEM Total	
Number of Precincts	1	
Precincts Reporting	1	100.0 %
Total Votes	0 ~~8~~	
Write-in Votes	0 ~~8~~	100.00%

DEM REGISTER OF DEEDS	DEM Total	
Number of Precincts	1	
Precincts Reporting	1	100.0 %
Total Votes	0 ~~7~~	
Write-in Votes	0 ~~7~~	100.00%

DEM DRAIN COMMISSIONER	DEM Total	
Number of Precincts	1	
Precincts Reporting	1	100.0 %
Total Votes	96 ~~97~~	
Mel Perkins	96	98.97%
Write-in Votes	0 ~~1~~	1.03%

DEM SURVEYOR	DEM Total	
Number of Precincts	1	
Precincts Reporting	1	100.0 %
Total Votes	0 ~~9~~	
Write-in Votes	0 ~~9~~	100.00%

DEM D3 COUNTY COMMISSIONER	DEM Total	
Number of Precincts	1	
Precincts Reporting	1	100.0 %
Total Votes	141	
Michael Darga	141	100.00%
Write-in Votes	0	0.00%

DEM CITY OF ROGERS P1 DELEGATES	DEM Total	
Number of Precincts	1	
Precincts Reporting	1	100.0 %
Total Votes	0 ~~13~~	
Write-in Votes	0 ~~13~~	100.00%

Election Summary Report
Presque Isle County, Michigan
August 5, 2008 Primary Election
Summary For City of Rogers City, Precinct 1, All Counters, All Races

Registered Voters 1096 - Cards Cast 302 27.55% Num. Report Precinct 1 - Num. Reporting 1 100.00%

NP 4TH APPELLATE COURT JUDGE

	Total	
Number of Precincts	1	
Precincts Reporting	1	100.0 %
Total Votes	160 ~~161~~	
Eric Doster	13	8.07%
Jim Howell	18	11.18%
Michael J. Kelly	59	36.65%
Paula Manderfield	70	43.48%
Write-in Votes	0 ~~1~~	0.62%

NP D89 DISTRICT COURT

	Total	
Number of Precincts	1	
Precincts Reporting	1	100.0 %
Total Votes	239	
Maria Barton	127	53.14%
James L. Gilbert	31	12.97%
Chuck Hoffman	34	14.23%
Daniel Martin	45	18.83%
Gregory C. Rotter	2	0.84%
Write-in Votes	0	0.00%

PI DIST LIBRARY PROP

	Total	
Number of Precincts	1	
Precincts Reporting	1	100.0 %
Total Votes	256	
YES	197	76.95%
NO	59	23.05%

Election Summary Report
Presque Isle County, Michigan
August 5, 2008 Primary Election
Summary For CITY OF ROGERS CITY PCT 2, All Counters, All Races

Registered Voters 864 - Cards Cast 198 22.92% Num. Report Precinct 1 - Num. Reporting 1 100.00%

REP US SENATOR	REP Total	
Number of Precincts	1	
Precincts Reporting	1	100.0 %
Total Votes	62	
Jack Hoogendyk, Jr.	62	100.00%
Write-in Votes	0	0.00%

REP D1 REP IN CONGRESS	REP Total	
Number of Precincts	1	
Precincts Reporting	1	100.0 %
Total Votes	71	
Tom Casperson	34	47.89%
Linda Goldthorpe	21	29.58%
Don Hooper	16	22.54%
Write-in Votes	0	0.00%

REP D106 STATE REP	REP Total	
Number of Precincts	1	
Precincts Reporting	1	100.0 %
Total Votes	91	
Peter A. Pettalia	20	21.98%
Everett Swift	4	4.40%
Howard E. Viegelahn	67	73.63%
Write-in Votes	0	0.00%

REP PROSECUTING ATTORNEY	REP Total	
Number of Precincts	1	
Precincts Reporting	1	100.0 %
Total Votes	0 ~~5~~	
Write-in Votes	0 ~~5~~	100.00%

REP SHERIFF	REP Total	
Number of Precincts	1	
Precincts Reporting	1	100.0 %
Total Votes	81 ~~82~~	
Robert W. Paschke	81	98.78%
Write-in Votes	0 ~~1~~	1.22%

REP CLERK	REP Total	
Number of Precincts	1	
Precincts Reporting	1	100.0 %
Total Votes	0 ~~6~~	
Write-in Votes	0 ~~6~~	100.00%

Election Summary Report
Presque Isle County, Michigan
August 5, 2008 Primary Election
Summary For CITY OF ROGERS CITY PCT 2, All Counters, All Races

Registered Voters 864 - Cards Cast 198 22.92% Num. Report Precinct 1 - Num. Reporting 1 100.00%

REP TREASURER	REP Total	
Number of Precincts	1	
Precincts Reporting	1	100.0 %
Total Votes	77	
Beth E. Heinzel	77	100.00%
Write-in Votes	0	0.00%

REP REGISTER OF DEEDS	REP Total	
Number of Precincts	1	
Precincts Reporting	1	100.0 %
Total Votes	80	
Cathy I. Idalski	80	100.00%
Write-in Votes	0	0.00%

REP DRAIN COMMISSIONER	REP Total	
Number of Precincts	1	
Precincts Reporting	1	100.0 %
Total Votes	63	
Charlie Lyon	63	100.00%
Write-in Votes	0	0.00%

REP SURVEYOR	REP Total	
Number of Precincts	1	
Precincts Reporting	1	100.0 %
Total Votes	79	
Norman J. Quaine, Jr	79	100.00%
Write-in Votes	0	0.00%

REP D3 COUNTY COMMISSIONER	REP Total	
Number of Precincts	1	
Precincts Reporting	1	100.0 %
Total Votes	60	
Milt Very	60	100.00%
Write-in Votes	0	0.00%

REP CITY OF ROGERS P2 DELEGATES	REP Total	
Number of Precincts	1	
Precincts Reporting	1	100.0 %
Total Votes	136	
Carol A. Lamb	69	50.74%
Jeffrey C. Lamb	67	49.26%
Write-in Votes	0	0.00%

Election Summary Report
Presque Isle County, Michigan
August 5, 2008 Primary Election
Summary For CITY OF ROGERS CITY PCT 2, All Counters, All Races

Registered Voters 864 - Cards Cast 198 22.92% Num. Report Precinct 1 - Num. Reporting 1 100.00%

DEM US SENATOR	DEM Total	
Number of Precincts	1	
Precincts Reporting	1	100.0 %
Total Votes	84	
Carl Levin	84	100.00%
Write-in Votes	0	0.00%

DEM D1 REP IN CONGRESS	DEM Total	
Number of Precincts	1	
Precincts Reporting	1	100.0 %
Total Votes	81	
Bart Stupak	81	100.00%
Write-in Votes	0	0.00%

DEM D106 STATE REP	DEM Total	
Number of Precincts	1	
Precincts Reporting	1	100.0 %
Total Votes	89	
Andy Neumann	31	34.83%
Casey A. Viegelahn	58	65.17%
Write-in Votes	0	0.00%

DEM PROSECUTING ATTORNEY	DEM Total	
Number of Precincts	1	
Precincts Reporting	1	100.0 %
Total Votes	64	
Richard K. Steiger	64	100.00%
Write-in Votes	0	0.00%

DEM SHERIFF	DEM Total	
Number of Precincts	1	
Precincts Reporting	1	100.0 %
Total Votes	0 ~~7~~	
Write-in Votes	0 ~~7~~	100.00%

DEM CLERK	DEM Total	
Number of Precincts	1	
Precincts Reporting	1	100.0 %
Total Votes	71	
Susan M. Rhode	71	100.00%
Write-in Votes	0	0.00%

Election Summary Report
Presque Isle County, Michigan
August 5, 2008 Primary Election
Summary For CITY OF ROGERS CITY PCT 2, All Counters, All Races

Registered Voters 864 - Cards Cast 198 22.92% Num. Report Precinct 1 - Num. Reporting 1 100.00%

DEM TREASURER	DEM Total	
Number of Precincts	1	
Precincts Reporting	1	100.0 %
Total Votes	0 ~~6~~	
Write-in Votes	0 ~~6~~	100.00%

DEM REGISTER OF DEEDS	DEM Total	
Number of Precincts	1	
Precincts Reporting	1	100.0 %
Total Votes	0 ~~5~~	
Write-in Votes	0 ~~5~~	100.00%

DEM DRAIN COMMISSIONER	DEM Total	
Number of Precincts	1	
Precincts Reporting	1	100.0 %
Total Votes	43	
Mel Perkins	43	100.00%
Write-in Votes	0	0.00%

DEM SURVEYOR	DEM Total	
Number of Precincts	1	
Precincts Reporting	1	100.0 %
Total Votes	0 ~~5~~	
Write-in Votes	0 ~~5~~	100.00%

DEM D3 COUNTY COMMISSIONER	DEM Total	
Number of Precincts	1	
Precincts Reporting	1	100.0 %
Total Votes	78 ~~79~~	
Michael Darga	78	98.73%
Write-in Votes	0 ~~1~~	1.27%

DEM CITY OF ROGERS P2 DELEGATES	DEM Total	
Number of Precincts	1	
Precincts Reporting	1	100.0 %
Total Votes	0 ~~7~~	
Write-in Votes	0 ~~7~~	100.00%

Election Summary Report
Presque Isle County, Michigan
August 5, 2008 Primary Election
Summary For CITY OF ROGERS CITY PCT 2, All Counters, All Races

Registered Voters 864 - Cards Cast 198 22.92%

Num. Report Precinct 1 - Num. Reporting 1 100.00%

NP 4TH APPELLATE COURT JUDGE

	Total	
Number of Precincts	1	
Precincts Reporting	1	100.0 %
Total Votes	100	
Eric Doster	13	13.00%
Jim Howell	12	12.00%
Michael J. Kelly	39	39.00%
Paula Manderfield	36	36.00%
Write-in Votes	0	0.00%

NP D89 DISTRICT COURT

	Total	
Number of Precincts	1	
Precincts Reporting	1	100.0 %
Total Votes	147	
Maria Barton	67	45.58%
James L. Gilbert	43	29.25%
Chuck Hoffman	18	12.24%
Daniel Martin	15	10.20%
Gregory C. Rotter	4	2.72%
Write-in Votes	0	0.00%

PI DIST LIBRARY PROP

	Total	
Number of Precincts	1	
Precincts Reporting	1	100.0 %
Total Votes	156	
YES	120	76.92%
NO	36	23.08%

Election Summary Report
Presque Isle County, Michigan
August 5, 2008 Primary Election
Summary For City of Rogers City, Precinct 3, All Counters, All Races

Registered Voters 272 - Cards Cast 80 29.41% Num. Report Precinct 1 - Num. Reporting 1 100.00%

REP US SENATOR	REP Total	
Number of Precincts	1	
Precincts Reporting	1	100.0 %
Total Votes	37	
Jack Hoogendyk, Jr.	37	100.00%
Write-in Votes	0	0.00%

REP D1 REP IN CONGRESS	REP Total	
Number of Precincts	1	
Precincts Reporting	1	100.0 %
Total Votes	34	
Tom Casperson	15	44.12%
Linda Goldthorpe	6	17.65%
Don Hooper	13	38.24%
Write-in Votes	0	0.00%

REP D106 STATE REP	REP Total	
Number of Precincts	1	
Precincts Reporting	1	100.0 %
Total Votes	42	
Peter A. Pettalia	16	38.10%
Everett Swift	0	0.00%
Howard E. Viegelahn	26	61.90%
Write-in Votes	0	0.00%

REP PROSECUTING ATTORNEY	REP Total	
Number of Precincts	1	
Precincts Reporting	1	100.0 %
Total Votes	0 ~~4~~	
Write-in Votes	0 ~~4~~	100.00%

REP SHERIFF	REP Total	
Number of Precincts	1	
Precincts Reporting	1	100.0 %
Total Votes	41	
Robert W. Paschke	41	100.00%
Write-in Votes	0	0.00%

REP CLERK	REP Total	
Number of Precincts	1	
Precincts Reporting	1	100.0 %
Total Votes	0 ~~3~~	
Write-in Votes	0 ~~3~~	100.00%

Election Summary Report
Presque Isle County, Michigan
August 5, 2008 Primary Election
Summary For City of Rogers City, Precinct 3, All Counters, All Races

Registered Voters 272 - Cards Cast 80 29.41% Num. Report Precinct 1 - Num. Reporting 1 100.00%

REP TREASURER	REP Total	
Number of Precincts	1	
Precincts Reporting	1	100.0 %
Total Votes	36	
Beth E. Heinzel	36	100.00%
Write-in Votes	0	0.00%

REP REGISTER OF DEEDS	REP Total	
Number of Precincts	1	
Precincts Reporting	1	100.0 %
Total Votes	39	
Cathy I. Idalski	39	100.00%
Write-in Votes	0	0.00%

REP DRAIN COMMISSIONER	REP Total	
Number of Precincts	1	
Precincts Reporting	1	100.0 %
Total Votes	33	
Charlie Lyon	33	100.00%
Write-in Votes	0	0.00%

REP SURVEYOR	REP Total	
Number of Precincts	1	
Precincts Reporting	1	100.0 %
Total Votes	35	
Norman J. Quaine, Jr	35	100.00%
Write-in Votes	0	0.00%

REP D4 COUNTY COMMISSIONER	REP Total	
Number of Precincts	1	
Precincts Reporting	1	100.0 %
Total Votes	36	
Carl L. Altman	36	100.00%
Write-in Votes	0	0.00%

REP CITY OF ROGERS P3 DELEGATES	REP Total	
Number of Precincts	1	
Precincts Reporting	1	100.0 %
Total Votes	0 ~~2~~	
Write-in Votes	0 ~~2~~	100.00%

Election Summary Report
Presque Isle County, Michigan
August 5, 2008 Primary Election
Summary For City of Rogers City, Precinct 3, All Counters, All Races

Registered Voters 272 - Cards Cast 80 29.41% Num. Report Precinct 1 - Num. Reporting 1 100.00%

DEM US SENATOR	DEM Total	
Number of Precincts	1	
Precincts Reporting	1	100.0 %
Total Votes	25	
Carl Levin	25	100.00%
Write-in Votes	0	0.00%

DEM D1 REP IN CONGRESS	DEM Total	
Number of Precincts	1	
Precincts Reporting	1	100.0 %
Total Votes	26	
Bart Stupak	26	100.00%
Write-in Votes	0	0.00%

DEM D106 STATE REP	DEM Total	
Number of Precincts	1	
Precincts Reporting	1	100.0 %
Total Votes	30	
Andy Neumann	8	26.67%
Casey A. Viegelahn	22	73.33%
Write-in Votes	0	0.00%

DEM PROSECUTING ATTORNEY	DEM Total	
Number of Precincts	1	
Precincts Reporting	1	100.0 %
Total Votes	22	
Richard K. Steiger	22	100.00%
Write-in Votes	0	0.00%

DEM SHERIFF	DEM Total	
Number of Precincts	1	
Precincts Reporting	1	100.0 %
Total Votes	0 → 1	
Write-in Votes	0 → 1	100.00%

DEM CLERK	DEM Total	
Number of Precincts	1	
Precincts Reporting	1	100.0 %
Total Votes	23	
Susan M. Rhode	23	100.00%
Write-in Votes	0	0.00%

Election Summary Report
Presque Isle County, Michigan
August 5, 2008 Primary Election
Summary For City of Rogers City, Precinct 3, All Counters, All Races

Registered Voters 272 - Cards Cast 80 29.41% Num. Report Precinct 1 - Num. Reporting 1 100.00%

DEM TREASURER	DEM Total	
Number of Precincts	1	
Precincts Reporting	1	100.0 %
Total Votes	0	
Write-in Votes	0	N/A

DEM REGISTER OF DEEDS	DEM Total	
Number of Precincts	1	
Precincts Reporting	1	100.0 %
Total Votes	0	
Write-in Votes	0	N/A

DEM DRAIN COMMISSIONER	DEM Total	
Number of Precincts	1	
Precincts Reporting	1	100.0 %
Total Votes	16	
Mel Perkins	16	100.00%
Write-in Votes	0	0.00%

DEM SURVEYOR	DEM Total	
Number of Precincts	1	
Precincts Reporting	1	100.0 %
Total Votes	0	
Write-in Votes	0	N/A

DEM D4 COUNTY COMMISSIONER	DEM Total	
Number of Precincts	1	
Precincts Reporting	1	100.0 %
Total Votes	22	
Gary L. Wozniak	22	100.00%
Write-in Votes	0	0.00%

DEM CITY OF ROGERS P3 DELEGATES	DEM Total	
Number of Precincts	1	
Precincts Reporting	1	100.0 %
Total Votes	0	
Write-in Votes	0	N/A

Election Summary Report
Presque Isle County, Michigan
August 5, 2008 Primary Election
Summary For City of Rogers City, Precinct 3, All Counters, All Races

Registered Voters 272 - Cards Cast 80 29.41% Num. Report Precinct 1 - Num. Reporting 1 100.00%

NP 4TH APPELLATE COURT JUDGE

	Total	
Number of Precincts	1	
Precincts Reporting	1	100.0 %
Total Votes	50	
Eric Doster	9	18.00%
Jim Howell	6	12.00%
Michael J. Kelly	23	46.00%
Paula Manderfield	12	24.00%
Write-in Votes	0	0.00%

NP D89 DISTRICT COURT

	Total	
Number of Precincts	1	
Precincts Reporting	1	100.0 %
Total Votes	69	
Maria Barton	30	43.48%
James L. Gilbert	12	17.39%
Chuck Hoffman	12	17.39%
Daniel Martin	13	18.84%
Gregory C. Rotter	2	2.90%
Write-in Votes	0	0.00%

PI DIST LIBRARY PROP

	Total	
Number of Precincts	1	
Precincts Reporting	1	100.0 %
Total Votes	77	
YES	47	61.04%
NO	30	38.96%

MICHIGAN DEPARTMENT OF STATE
Bureau Of Elections
P.O. Box 20126
Lansing, Michigan 48901
Phone: (517) 373–2540

OFFICIAL COUNTY VOTE TOTALS

(Summary of County Canvasser's Statement)
Primary Election
Tuesday, August 5, 2008

2008 AUG 19 AM 10: 32

County: **ROSCOMMON**

County Code: (72)

Return To: MICHIGAN DEPARTMENT OF STATE
Bureau Of Elections
P.O. Box 20126
Lansing, Michigan 48901
Phone: (517) 373–2540

IMPORTANT

FIVE STEPS FOR COMPLETION OF FORM

1.) Check for candidate name omissions on this form by comparing it against the candidate names printed on the county's ballots. If an omission is found, contact the Department of State's Bureau of Elections in Lansing.

2.) Enter all totals in words and numerals. Example: Three Hundred twenty–one (321). Do not fail to enter the county's Poll Book total below. When entering total number of votes cast for all candidates for a particular office, DO NOT include write–in votes cast for individuals who did not submit a Declaration of Intent form.

3.) Double check all entries for errors. There can be no descrepancies in the totals recorded on this form, the totals entered on the Official County Canvassers' Statement and the precinct results certified for your county. Complete accuracy is of extreme importance as the totals entered on this form represent the official record of the election.

4.) After completing the form, affix all required signatures and county seal on the last page.

5.) Mail the original copy of this form to the Department of State's Bureau of Elections as soon as it is completed.

POLL BOOK TOTAL

The TOTAL NUMBER OF PEOPLE voting at this election as shown by the POLL BOOK (7708)

was SEVEN THOUSAND SEVEN HUNDRED EIGHT

Statement of Votes Cast
Roscommon County, Michigan
August 5, 2008 Primary Election
SOVC For Jurisdiction Wide, All Counters, All Races

	TURN OUT			REP US SENATOR						
	Reg. Voters	Cards Cast	% Turnout	Reg. Voters	Times Counted	Total Votes	Jack Hoogendyk, Jr.		Write-In Votes	
Jurisdiction Wide										
AuSable Township, Precinct 1	270	82	30.37%	270	82	37	37	100.00%	0	0.00%
Backus Township, Precinct 1	285	88	30.88%	285	88	33	33	100.00%	0	0.00%
Denton Township, Precinct 1	2593	1146	44.20%	2593	1146	458	456	99.56%	2	0.44%
Denton Township, Precinct 2	2242	852	38.00%	2242	852	388	386	99.48%	2	0.52%
Gerrish Township, Precinct 1	2653	1057	39.84%	2653	1057	562	560	99.64%	2	0.36%
Higgins Township, Precinct 1	1628	326	20.02%	1628	326	158	158	100.00%	0	0.00%
Lake Township, Precinct 1	1212	534	44.06%	1212	534	209	209	100.00%	0	0.00%
Lyon Township, Precinct 1	1391	450	32.35%	1391	450	192	192	100.00%	0	0.00%
Markey Township, Precinct 1	2005	843	42.04%	2005	843	334	329	98.50%	5	1.50%
Nester Township, Precinct 1	249	124	49.80%	249	124	61	61	100.00%	0	0.00%
Richfield Township, Precinct 1	1850	496	26.81%	1850	496	105	105	100.00%	0	0.00%
Richfield Township, Precinct 2	1588	372	23.43%	1588	372	82	82	100.00%	0	0.00%
Roscommon Township, Precinct 1	1429	495	34.64%	1429	495	253	252	99.60%	1	0.40%
Roscommon Township, Precinct 2	2254	843	37.40%	2254	843	410	409	99.76%	1	0.24%
Total	21649	7708	35.60%	21649	7708	3282	3269	99.60%	13	0.40%

Statement of Votes Cast
Roscommon County, Michigan
August 5, 2008 Primary Election
SOVC For Jurisdiction Wide, All Counters, All Races

	DEM US SENATOR						
	Reg. Voters	Times Counted	Total Votes	Carl Levin		Write-In Votes	
Jurisdiction Wide							
AuSable Township, Precinct 1	270	82	19	19	100.00%	0	0.00%
Backus Township, Precinct 1	285	88	29	29	100.00%	0	0.00%
Denton Township, Precinct 1	2593	1146	417	416	99.76%	1	0.24%
Denton Township, Precinct 2	2242	852	270	269	99.63%	1	0.37%
Gerrish Township, Precinct 1	2653	1057	243	242	99.59%	1	0.41%
Higgins Township, Precinct 1	1628	826	73	73	100.00%	0	0.00%
Lake Township, Precinct 1	1212	534	156	156	100.00%	0	0.00%
Lyon Township, Precinct 1	1391	450	148	148	100.00%	0	0.00%
Markey Township, Precinct 1	2005	843	271	269	99.26%	2	0.74%
Nester Township, Precinct 1	249	124	10	10	100.00%	0	0.00%
Richfield Township, Precinct 1	1850	496	286	283	98.95%	3	1.05%
Richfield Township, Precinct 2	1588	372	199	196	98.49%	3	1.51%
Roscommon Township, Precinct 1	1429	495	120	120	100.00%	0	0.00%
Roscommon Township, Precinct 2	2254	843	173	173	100.00%	0	0.00%
Total	21649	7708	2414	2403	99.54%	11	0.46%

Statement of Votes Cast
Roscommon County, Michigan
August 5, 2008 Primary Election
SOVC For Jurisdiction Wide, All Counters, All Races

REP D4 REP IN CONGRESS

	Reg. Voters	Times Counted	Total Votes	Dave Camp		Write-In Votes	
Jurisdiction Wide							
AuSable Township, Precinct 1	270	82	44	44	100.00%	0	0.00%
Backus Township, Precinct 1	285	88	50	50	100.00%	0	0.00%
Denton Township, Precinct 1	2593	1146	527	523	99.24%	4	0.76%
Denton Township, Precinct 2	2242	852	461	461	100.00%	0	0.00%
Gerrish Township, Precinct 1	2653	1057	670	670	100.00%	0	0.00%
Higgins Township, Precinct 1	1628	326	189	189	100.00%	0	0.00%
Lake Township, Precinct 1	1212	534	246	245	99.59%	1	0.41%
Lyon Township, Precinct 1	1391	450	219	219	100.00%	0	0.00%
Markey Township, Precinct 1	2005	843	422	418	99.05%	4	0.95%
Nester Township, Precinct 1	249	124	80	79	98.75%	1	1.25%
Richfield Township, Precinct 1	1850	496	126	126	100.00%	0	0.00%
Richfield Township, Precinct 2	1588	372	99	98	98.99%	1	1.01%
Roscommon Township, Precinct 1	1429	495	297	296	99.66%	1	0.34%
Roscommon Township, Precinct 2	2254	843	515	512	99.42%	3	0.58%
Total	21649	7708	3945	3930	99.62%	15	0.38%

Statement of Votes Cast
Roscommon County, Michigan
August 5, 2008 Primary Election
SOVC For Jurisdiction Wide, All Counters, All Races

	DEM D4 REP IN CONGRESS							
	Reg. Voters	Times Counted	Total Votes	Andrew D. Concannon		Write-In Votes	
Jurisdiction Wide							
AuSable Township, Precinct 1	270	82	16	16	100.00%	0	0.00%
Backus Township, Precinct 1	285	88	23	23	100.00%	0	0.00%
Denton Township, Precinct 1	2593	1146	364	363	99.73%	1	0.27%
Denton Township, Precinct 2	2242	852	222	219	98.65%	3	1.35%
Gerrish Township, Precinct 1	2653	1057	200	199	99.50%	1	0.50%
Higgins Township, Precinct 1	1628	326	60	60	100.00%	0	0.00%
Lake Township, Precinct 1	1212	534	131	131	100.00%	0	0.00%
Lyon Township, Precinct 1	1391	450	124	124	100.00%	0	0.00%
Markey Township, Precinct 1	2005	843	220	220	100.00%	0	0.00%
Nester Township, Precinct 1	249	124	9	9	100.00%	0	0.00%
Richfield Township, Precinct 1	1850	496	233	230	98.71%	3	1.29%
Richfield Township, Precinct 2	1588	372	168	163	97.02%	5	2.98%
Roscommon Township, Precinct 1	1429	495	107	107	100.00%	0	0.00%
Roscommon Township, Precinct 2	2254	843	151	150	99.34%	1	0.66%
Total	21649	7708	2028	2014	99.31%	14	0.69%

Statement of Votes Cast
Roscommon County, Michigan
August 5, 2008 Primary Election
SOVC For Jurisdiction Wide, All Counters, All Races

	REP D103 STATE REP									
	Reg. Voters	Times Counted	Total Votes	Dave Ryan		Steven T. Yantiss		Write-In Votes	
Jurisdiction Wide									
AuSable Township, Precinct 1	270	82	35	18	51.43%	17	48.57%	0	0.00%
Backus Township, Precinct 1	285	88	27	15	55.56%	12	44.44%	0	0.00%
Denton Township, Precinct 1	2593	1146	446	317	71.08%	128	28.70%	1	0.22%
Denton Township, Precinct 2	2242	852	366	203	55.46%	163	44.54%	0	0.00%
Gerrish Township, Precinct 1	2653	1057	532	373	70.11%	157	29.51%	2	0.38%
Higgins Township, Precinct 1	1628	326	146	103	70.55%	43	29.45%	0	0.00%
Lake Township, Precinct 1	1212	534	198	143	72.22%	54	27.27%	1	0.51%
Lyon Township, Precinct 1	1391	450	191	121	63.35%	70	36.65%	0	0.00%
Markey Township, Precinct 1	2005	843	349	195	55.87%	151	43.27%	3	0.86%
Nester Township, Precinct 1	249	124	65	29	44.62%	35	53.85%	1	1.54%
Richfield Township, Precinct 1	1850	496	108	59	54.63%	49	45.37%	0	0.00%
Richfield Township, Precinct 2	1588	372	83	43	51.81%	39	46.99%	1	1.20%
Roscommon Township, Precinct 1	1429	495	248	176	70.97%	71	28.63%	1	0.40%
Roscommon Township, Precinct 2	2254	843	387	229	59.17%	155	40.05%	3	0.78%
Total	21649	7708	3181	2024	63.63%	1144	35.96%	13	0.41%

Statement of Votes Cast
Roscommon County, Michigan
August 5, 2008 Primary Election
SOVC For Jurisdiction Wide, All Counters, All Races

DEM D103 STATE REP

	Reg. Voters	Times Counted	Total Votes	Joel A. Sheltrown		Write-In Votes	
Jurisdiction Wide							
AuSable Township, Precinct 1	270	82	16	16	100.00%	0	0.00%
Backus Township, Precinct 1	285	88	28	28	100.00%	0	0.00%
Denton Township, Precinct 1	2593	1146	416	415	99.76%	1	0.24%
Denton Township, Precinct 2	2242	852	262	260	99.24%	2	0.76%
Gerrish Township, Precinct 1	2653	1057	231	231	100.00%	0	0.00%
Higgins Township, Precinct 1	1628	326	69	69	100.00%	0	0.00%
Lake Township, Precinct 1	1212	534	151	151	100.00%	0	0.00%
Lyon Township, Precinct 1	1391	450	154	154	100.00%	0	0.00%
Markey Township, Precinct 1	2005	843	257	256	99.61%	1	0.39%
Nester Township, Precinct 1	249	124	13	13	100.00%	0	0.00%
Richfield Township, Precinct 1	1850	496	295	293	99.32%	2	0.68%
Richfield Township, Precinct 2	1588	372	218	218	100.00%	0	0.00%
Roscommon Township, Precinct 1	1429	495	113	113	100.00%	0	0.00%
Roscommon Township, Precinct 2	2254	843	162	161	99.38%	1	0.62%
Total	21649	7708	2385	2378	99.71%	7	0.29%

Statement of Votes Cast
Roscommon County, Michigan
August 5, 2008 Primary Election
SOVC For Jurisdiction Wide, All Counters, All Races

	4TH APPELATE COURT JUDGE											
	Reg. Voters	Times Counted	Total Votes	Eric Doster		Jim Howell		Michael J. Kelly		Paula Manderfield	
Jurisdiction Wide												
AuSable Township, Precinct 1	270	82	36	6	16.67%	2	5.56%	15	41.67%	13	36.11%
Backus Township, Precinct 1	285	88	44	4	9.09%	8	18.18%	17	38.64%	15	34.09%
Denton Township, Precinct 1	2593	1146	668	67	10.03%	101	15.12%	296	44.31%	202	30.24%
Denton Township, Precinct 2	2242	852	472	34	7.20%	54	11.44%	187	39.62%	194	41.10%
Gerrish Township, Precinct 1	2653	1057	611	106	17.35%	70	11.46%	251	41.08%	183	29.95%
Higgins Township, Precinct 1	1628	326	159	24	15.09%	24	15.09%	68	42.77%	42	26.42%
Lake Township, Precinct 1	1212	534	273	33	12.09%	25	9.16%	122	44.69%	92	33.70%
Lyon Township, Precinct 1	1391	450	269	36	13.38%	33	12.27%	121	44.98%	79	29.37%
Markey Township, Precinct 1	2005	843	465	70	15.05%	55	11.83%	192	41.29%	146	31.40%
Nester Township, Precinct 1	249	124	53	11	20.75%	15	28.30%	16	30.19%	11	20.75%
Richfield Township, Precinct 1	1850	496	269	24	8.92%	35	13.01%	130	48.33%	80	29.74%
Richfield Township, Precinct 2	1588	372	204	22	10.78%	17	8.33%	93	45.59%	70	34.31%
Roscommon Township, Precinct 1	1429	495	278	36	12.95%	38	13.67%	86	30.94%	116	41.73%
Roscommon Township, Precinct 2	2254	843	439	45	10.25%	52	11.85%	169	38.50%	170	38.72%
Total	21649	7708	4240	518	12.22%	529	12.48%	1763	41.58%	1413	33.33%

Albee Twp Pct 1

Registered & Turnout			1,743
Election Day Turnout		0	0.00%
AV Polling Turnout		0	0.00%
Election Day Manual Entry Turnout		0	0.00%
SPR Host Turnout		190	10.90%
	Total...	190	10.90%
REP - US SENATOR			
Jack Hoogendyk Jr		14	100.00%
Write-In		0	0.00%
	Total...	14	0.00%
REP - US REPRESENTATIVE - 4TH DIST			
Dave Camp		19	100.00%
Write-In		0	0.00%
	Total...	19	0.00%
REP - STATE REPRESENTATIVE - 94TH DIST			
Kenneth B Horn		19	100.00%
Write-In		0	0.00%
	Total...	19	0.00%
REP - PROSECUTING ATTORNEY			
Write-In		2	100.00%
	Total...	2	100.00%
REP - SHERIFF			
Kevin Campbell		13	100.00%
Write-In		0	0.00%
	Total...	13	0.00%
REP - CLERK			
James F Ormsby		18	100.00%
Write-In		0	0.00%
	Total...	18	0.00%
REP - TREASURER			
Write-In		2	100.00%
	Total...	2	100.00%
REP - REGISTER OF DEEDS			
Write-In		2	100.00%
	Total...	2	100.00%
REP - PUBLIC WORKS COMMISSIONER			
Write-In		2	100.00%
	Total...	2	100.00%
REP - COUNTY COMMISSIONER DISTRICT 3			
Write-In		2	100.00%
	Total...	2	100.00%
REP - ALBEE TOWNSHIP SUPERVISOR			
Write-In		1	100.00%
	Total...	1	100.00%
REP - ALBEE TOWNSHIP CLERK			
Write-In		1	100.00%
	Total...	1	100.00%
REP - ALBEE TOWNSHIP TREASURER			
Write-In		1	100.00%
	Total...	1	100.00%
REP - ALBEE TOWNSHIP TRUSTEES			
Write-In		0	0.00%
	Total...	0	0.00%
REP - ALBEE TWP PCT DELEGATE - REP			
Write-In		0	0.00%
	Total...	0	0.00%
DEM - US SENATOR			
Carl Levin		134	99.26%
Write-In		1	0.74%
	Total...	135	100.00%
DEM - US REPRESENTATIVE - 4TH DIST			
Andrew D Concannon		113	99.12%
Write-In		1	0.88%
	Total...	114	100.00%
DEM - STATE REPRESENTATIVE - 94TH DIST			
Bob Blaine		127	99.22%
Write-In		1	0.78%
	Total...	128	100.00%

Albee Twp Pct 1

DEM - PROSECUTING ATTORNEY

Thomas L Frank		84	53.50%
Michael Thomas		73	46.50%
Write-In		0	0.00%
	Total...	157	0.00%

DEM - SHERIFF

Charles L Brown		72	43.37%
Bill Federspiel		94	56.63%
Write-In		0	0.00%
	Total...	166	0.00%

DEM - CLERK

Susan Kaltenbach		135	99.26%
Write-In		1	0.74%
	Total...	136	100.00%

DEM - TREASURER

Marvin D Hare		133	99.25%
Write-In		1	0.75%
	Total...	134	100.00%

DEM - REGISTER OF DEEDS

Mildred M Dodak		136	100.00%
Write-In		0	0.00%
	Total...	136	0.00%

DEM - PUBLIC WORKS COMMISSIONER

James A Koski		132	99.25%
Write-In		1	0.75%
	Total...	133	100.00%

DEM - COUNTY COMMISSIONER DISTRICT 3

Cheryl M Hadsall		126	98.44%
Write-In		2	1.56%
	Total...	128	100.00%

DEM - ALBEE TOWNSHIP SUPERVISOR

Leon R Turnwald		124	97.64%
Write-In		3	2.36%
	Total...	127	100.00%

DEM - ALBEE TOWNSHIP CLERK

Thomas Gasser		130	99.24%
Write-In		1	0.76%
	Total...	131	100.00%

DEM - ALBEE TOWNSHIP TREASURER

Ronald K Kulhanek		127	98.45%
Write-In		2	1.55%
	Total...	129	100.00%

DEM - ALBEE TOWNSHIP TRUSTEES

Gary L Briggs		99	47.37%
Doris Wasmiller		108	51.67%
Write-In		2	0.96%
	Total...	209	100.00%

DEM - ALBEE TWP PCT DELEGATE - DEM

Robert W Cramer		97	35.40%
Victor T Gomez		86	31.39%
Steven D Lamb		86	31.39%
Write-In		5	1.82%
	Total...	274	100.00%

6TH DISTRICT JUDGE COURT OF APPEALS NON-INCUMB

Eric Doster		4	2.88%
Jim Howell		82	58.99%
Michael J Kelly		30	21.58%
Paula Manderfield		21	15.11%
Write-In		2	1.44%
	Total...	139	100.00%

County Proposal 1

YES		96	54.55%
NO		80	45.45%
	Total...	176	100.00%

County Proposal 2

YES		87	50.29%
NO		86	49.71%
	Total...	173	100.00%

Birch Run Twp Pct 1

Registration & Turnout			1,224
Election Day Turnout		0	0.00%
AV Polling Turnout		0	0.00%
Election Day Manual Entry Turnout		0	0.00%
SPR Host Turnout		106	8.66%
	Total...	106	8.66%

REP - US SENATOR			
Jack Hoogendyk Jr		31	100.00%
Write-In		0	0.00%
	Total...	31	0.00%

REP - US REPRESENTATIVE - 5TH DIST			
Matt Sawicki		29	100.00%
Write-In		0	0.00%
	Total...	29	0.00%

REP - STATE REPRESENTATIVE - 94TH DIST			
Kenneth B Horn		32	100.00%
Write-In		0	0.00%
	Total...	32	0.00%

REP - PROSECUTING ATTORNEY			
Write-In		1	100.00%
	Total...	1	100.00%

REP - SHERIFF			
Kevin Campbell		26	100.00%
Write-In		0	0.00%
	Total...	26	0.00%

REP - CLERK			
James F Ormsby		28	100.00%
Write-In		0	0.00%
	Total...	28	0.00%

REP - TREASURER			
Write-In		0	0.00%
	Total...	0	0.00%

REP - REGISTER OF DEEDS			
Write-In		2	100.00%
	Total...	2	100.00%

REP - PUBLIC WORKS COMMISSIONER			
Write-In		2	100.00%
	Total...	2	100.00%

REP - COUNTY COMMISSIONER, DISTRICT 3			
Write-In		2	100.00%
	Total...	2	100.00%

REP - BIRCH RUN TOWNSHIP SUPERVISOR			
Earl Schlegel		23	100.00%
Write-In		0	0.00%
	Total...	23	0.00%

REP - BIRCH RUN TOWNSHIP CLERK			
Amy Cook		26	100.00%
Write-In		0	0.00%
	Total...	26	0.00%

REP - BIRCH RUN TOWNSHIP TREASURER			
Write-In		1	100.00%
	Total...	1	100.00%

REP - BIRCH RUN TOWNSHIP TRUSTEES			
Michael E Marr		21	100.00%
Write-In		0	0.00%
	Total...	21	0.00%

REP - BIRCH RUN TWP PCT 1 DELEGATE - REP			
Write-In		1	100.00%
	Total...	1	100.00%

DEM - US SENATOR			
Carl Levin		57	100.00%
Write-In		0	0.00%
	Total...	57	0.00%

DEM - US REPRESENTATIVE - 5TH DIST			
Dale E Kildee		60	100.00%
Write-In		0	0.00%
	Total...	60	0.00%

DEM - STATE REPRESENTATIVE - 94TH DIST			
Bob Blaine		52	100.00%

Birch Run Twp Pct 1

DEM - STATE REPRESENTATIVE - 94TH DIST

Write-In	0	0.00%
Total...	52	0.00%

DEM - PROSECUTING ATTORNEY

Thomas L Frank	24	38.71%
Michael Thomas	38	61.29%
Write-In	0	0.00%
Total...	62	0.00%

DEM - SHERIFF

Charles L Brown	35	50.72%
Bill Federspiel	34	49.28%
Write-In	0	0.00%
Total...	69	0.00%

DEM - CLERK

Susan Kaltenbach	52	100.00%
Write-In	0	0.00%
Total...	52	0.00%

DEM - TREASURER

Marvin D Hare	50	100.00%
Write-In	0	0.00%
Total...	50	0.00%

DEM - REGISTER OF DEEDS

Mildred M Dodak	55	100.00%
Write-In	0	0.00%
Total...	55	0.00%

DEM - PUBLIC WORKS COMMISSIONER

James A Koski	52	100.00%
Write-In	0	0.00%
Total...	52	0.00%

DEM - COUNTY COMMISSIONER DISTRICT 3

Cheryl M Hadsall	55	98.21%
Write-In	1	1.79%
Total...	56	100.00%

DEM - BIRCH RUN TOWNSHIP SUPERVISOR

Write-In	3	100.00%
Total...	3	100.00%

DEM - BIRCH RUN TOWNSHIP CLERK

Write-In	3	100.00%
Total...	3	100.00%

DEM - BIRCH RUN TOWNSHIP TREASURER

Debbie Trevino	44	100.00%
Write-In	0	0.00%
Total...	44	0.00%

DEM - BIRCH RUN TOWNSHIP TRUSTEES

Edward Magnus	41	39.42%
William D Nelson	30	28.85%
Joanne Strahm	32	30.77%
Write-In	1	0.96%
Total...	104	100.00%

DEM - BIRCH RUN TWP PCT 1 DELEGATE - DEM

Write-In	11	100.00%
Total...	11	100.00%

4TH DISTRICT JUDGE COURT OF APPEALS NON-INCUMB

Eric Doster	3	3.80%
Jim Howell	50	63.29%
Michael J Kelly	19	24.05%
Paula Manderfield	7	8.86%
Write-In	0	0.00%
Total...	79	0.00%

County Proposal 1

YES	32	32.32%
NO	67	67.68%
Total...	99	100.00%

County Proposal 2

YES	41	41.84%
NO	57	58.16%
Total...	98	100.00%

Birch Run Twp Pct 2

Registration & Turnout			1,913
Election Day Turnout		0	0.00%
AV Polling Turnout		0	0.00%
Election Day Manual Entry Turnout		0	0.00%
SPR Host Turnout		183	9.57%
	Total...	183	9.57%
REP - US SENATOR			
Jack Hoogendyk Jr		34	100.00%
Write-In		0	0.00%
	Total...	34	0.00%
REP - US REPRESENTATIVE - 5TH DIST			
Matt Sawicki		32	100.00%
Write-In		0	0.00%
	Total...	32	0.00%
REP - STATE REPRESENTATIVE - 94TH DIST			
Kenneth B Horn		35	100.00%
Write-In		0	0.00%
	Total...	35	0.00%
REP - PROSECUTING ATTORNEY			
Write-In		0	0.00%
	Total...	0	0.00%
REP - SHERIFF			
Kevin Campbell		32	100.00%
Write-In		0	0.00%
	Total...	32	0.00%
REP - CLERK			
James F Ormsby		30	93.75%
Write-In		2	6.25%
	Total...	32	100.00%
REP - TREASURER			
Write-In		0	0.00%
	Total...	0	0.00%
REP - REGISTER OF DEEDS			
Write-In		0	0.00%
	Total...	0	0.00%
REP - PUBLIC WORKS COMMISSIONER			
Write-In		0	0.00%
	Total...	0	0.00%
REP - COUNTY COMMISSIONER DISTRICT 3			
Write-In		0	0.00%
	Total...	0	0.00%
REP - BIRCH RUN TOWNSHIP SUPERVISOR			
Earl Schlegel		30	96.77%
Write-In		1	3.23%
	Total...	31	100.00%
REP - BIRCH RUN TOWNSHIP CLERK			
Amy Cook		36	100.00%
Write-In		0	0.00%
	Total...	36	0.00%
REP - BIRCH RUN TOWNSHIP TREASURER			
Write-In		0	0.00%
	Total...	0	0.00%
REP - BIRCH RUN TOWNSHIP TRUSTEES			
Michael E Marr		29	96.67%
Write-In		1	3.33%
	Total...	30	100.00%
REP - BIRCH RUN TWP PCT 2 DELEGATE - REP			
Dolores T Kalmbach		25	50.00%
Ryan McReynolds		25	50.00%
Write-In		0	0.00%
	Total...	50	0.00%
DEM - US SENATOR			
Carl Levin		102	99.03%
Write-In		1	0.97%
	Total...	103	100.00%
DEM - US REPRESENTATIVE - 5TH DIST			
Dale E Kildee		95	98.96%
Write-In		1	1.04%
	Total...	96	100.00%

Birch Run Twp Pct 2

DEM - STATE REPRESENTATIVE - 94TH DIST

Bob Blaine		92	98.92%
Write-In		1	1.08%
	Total...	93	100.00%

DEM - PROSECUTING ATTORNEY

Thomas L Frank		40	33.61%
Michael Thomas		79	66.39%
Write-In		0	0.00%
	Total...	119	0.00%

DEM - SHERIFF

Charles L Brown		67	52.34%
Bill Federspiel		61	47.66%
Write-In		0	0.00%
	Total...	128	0.00%

DEM - CLERK

Susan Kaltenbach		93	98.94%
Write-In		1	1.06%
	Total...	94	100.00%

DEM - TREASURER

Marvin D Hare		96	98.97%
Write-In		1	1.03%
	Total...	97	100.00%

DEM - REGISTER OF DEEDS

Mildred M Dodak		99	99.00%
Write-In		1	1.00%
	Total...	100	100.00%

DEM - PUBLIC WORKS COMMISSIONER

James A Koski		90	98.90%
Write-In		1	1.10%
	Total...	91	100.00%

DEM - COUNTY COMMISSIONER DISTRICT 3

Cheryl M Hadsall		96	98.97%
Write-In		1	1.03%
	Total...	97	100.00%

DEM - BIRCH RUN TOWNSHIP SUPERVISOR

Write-In		0	0.00%
	Total...	0	0.00%

DEM - BIRCH RUN TOWNSHIP CLERK

Write-In		0	0.00%
	Total...	0	0.00%

DEM - BIRCH RUN TOWNSHIP TREASURER

Debbie Trevino		75	98.68%
Write-In		1	1.32%
	Total...	76	100.00%

DEM - BIRCH RUN TOWNSHIP TRUSTEES

Edward Magnus		70	38.25%
William D Nelson		60	32.79%
Joanne Strahm		53	28.96%
Write-In		0	0.00%
	Total...	183	0.00%

DEM - BIRCH RUN TWP PCT 2 DELEGATE - DEM

Write-In		0	0.00%
	Total...	0	0.00%

4TH DISTRICT JUDGE COURT OF APPEALS NON-INCUMB

Eric Doster		3	2.36%
Jim Howell		69	54.33%
Michael J Kelly		34	26.77%
Paula Manderfield		20	15.75%
Write-In		1	0.79%
	Total...	127	100.00%

County Proposal 1

YES		75	46.58%
NO		86	53.42%
	Total...	161	100.00%

County Proposal 2

YES		71	44.10%
NO		90	55.90%
	Total...	161	100.00%

Birch Run Twp Pct 3

Registration & Turnout			1,426
Election Day Turnout		0	0.00%
AV Polling Turnout		0	0.00%
Election Day Manual Entry Turnout		0	0.00%
SPR Host Turnout		175	12.27%
	Total...	175	12.27%
REP - US SENATOR			
Jack Hoogendyk Jr		51	100.00%
Write-In		0	0.00%
	Total...	51	0.00%
REP - US REPRESENTATIVE - 5TH DIST			
Matt Sawicki		47	100.00%
Write-In		0	0.00%
	Total...	47	0.00%
REP - STATE REPRESENTATIVE - 94TH DIST			
Kenneth B Horn		55	100.00%
Write-In		0	0.00%
	Total...	55	0.00%
REP - PROSECUTING ATTORNEY			
Write-In		2	100.00%
	Total...	2	100.00%
REP - SHERIFF			
Kevin Campbell		40	100.00%
Write-In		0	0.00%
	Total...	40	0.00%
REP - CLERK			
James F Ormsby		45	100.00%
Write-In		0	0.00%
	Total...	45	0.00%
REP - TREASURER			
Write-In		3	100.00%
	Total...	3	100.00%
REP - REGISTER OF DEEDS			
Write-In		2	100.00%
	Total...	2	100.00%
REP - PUBLIC WORKS COMMISSIONER			
Write-In		2	100.00%
	Total...	2	100.00%
REP - COUNTY COMMISSIONER DISTRICT 4			
Dennis Krafft		50	100.00%
Write-In		0	0.00%
	Total...	50	0.00%
REP - BIRCH RUN TOWNSHIP SUPERVISOR			
Earl Schlegel		48	97.96%
Write-In		1	2.04%
	Total...	49	100.00%
REP - BIRCH RUN TOWNSHIP CLERK			
Amy Cook		52	100.00%
Write-In		0	0.00%
	Total...	52	0.00%
REP - BIRCH RUN TOWNSHIP TREASURER			
Write-In		1	100.00%
	Total...	1	100.00%
REP - BIRCH RUN TOWNSHIP TRUSTEES			
Michael E Marr		50	100.00%
Write-In		0	0.00%
	Total...	50	0.00%
REP - BIRCH RUN TWP PCT 3 DELEGATE - REP			
Larry Pruis		47	100.00%
Write-In		0	0.00%
	Total...	47	0.00%
DEM - US SENATOR			
Carl Levin		74	98.67%
Write-In		1	1.33%
	Total...	75	100.00%
DEM - US REPRESENTATIVE - 5TH DIST			
Dale E Kildee		76	98.70%
Write-In		1	1.30%
	Total...	77	100.00%

Birch Run Twp Pct 3

DEM - STATE REPRESENTATIVE - 94TH DIST

Bob Blaine		**67**	**100.00%**
Write-In		0	0.00%
	Total...	**67**	**0.00%**

DEM - PROSECUTING ATTORNEY

Thomas L Frank		33	33.67%
Michael Thomas		65	66.33%
Write-In		0	0.00%
	Total...	**98**	**0.00%**

DEM - SHERIFF

Charles L Brown		70	64.22%
Bill Federspiel		39	35.78%
Write-In		0	0.00%
	Total...	**109**	**0.00%**

DEM - CLERK

Susan Kaltenbach		**75**	**100.00%**
Write-In		0	0.00%
	Total...	**75**	**0.00%**

DEM - TREASURER

Marvin D Hare		**76**	**100.00%**
Write-In		0	0.00%
	Total...	**76**	**0.00%**

DEM - REGISTER OF DEEDS

Mildred M Dodak		**76**	**100.00%**
Write-In		0	0.00%
	Total...	**76**	**0.00%**

DEM - PUBLIC WORKS COMMISSIONER

James A Koski		**76**	**100.00%**
Write-In		0	0.00%
	Total...	**76**	**0.00%**

DEM - COUNTY COMMISSIONER DISTRICT 4

Write-In		**4**	**100.00%**
	Total...	**4**	**100.00%**

DEM - BIRCH RUN TOWNSHIP SUPERVISOR

Write-In		**4**	**100.00%**
	Total...	**4**	**100.00%**

DEM - BIRCH RUN TOWNSHIP CLERK

Write-In		**3**	**100.00%**
	Total...	**3**	**100.00%**

DEM - BIRCH RUN TOWNSHIP TREASURER

Debbie Trevino		**63**	**100.00%**
Write-In		0	0.00%
	Total...	**63**	**0.00%**

DEM - BIRCH RUN TOWNSHIP TRUSTEES

Edward Magnus		60	35.93%
William D Nelson		54	32.34%
Joanne Strahm		53	31.74%
Write-In		0	0.00%
	Total...	**167**	**0.00%**

DEM - BIRCH RUN TWP PCT 3 DELEGATE - DEM

Write-In		**3**	**100.00%**
	Total...	**3**	**100.00%**

4TH DISTRICT JUDGE COURT OF APPEALS NON-INCUMB

Eric Doster		10	7.75%
Jim Howell		77	59.69%
Michael J Kelly		22	17.05%
Paula Manderfield		20	15.50%
Write-In		0	0.00%
	Total...	**129**	**0.00%**

County Proposal 1

YES		77	49.04%
NO		80	50.96%
	Total...	**157**	**100.00%**

County Proposal 2

YES		89	57.79%
NO		65	42.21%
	Total...	**154**	**100.00%**

Blumfield Twp Pct 1

Registration & Turnout			1,633
Election Day Turnout		0	0.00%
AV Polling Turnout		0	0.00%
Election Day Manual Entry Turnout		0	0.00%
SPR Host Turnout		462	28.29%
	Total...	462	28.29%
REP - US SENATOR			
Jack Hoogendyk Jr		188	100.00%
Write-In		0	0.00%
	Total...	188	0.00%
REP - US REPRESENTATIVE - 5TH DIST			
Matt Sawicki		173	100.00%
Write-In		0	0.00%
	Total...	173	0.00%
REP - STATE REPRESENTATIVE - 94TH DIST			
Kenneth B Horn		198	100.00%
Write-In		0	0.00%
	Total...	198	0.00%
REP - PROSECUTING ATTORNEY			
Write-In		23	100.00%
	Total...	23	100.00%
REP - SHERIFF			
Kevin Campbell		172	100.00%
Write-In		0	0.00%
	Total...	172	0.00%
REP - CLERK			
James F Ormsby		176	100.00%
Write-In		0	0.00%
	Total...	176	0.00%
REP - TREASURER			
Write-In		15	100.00%
	Total...	15	100.00%
REP - REGISTER OF DEEDS			
Write-In		19	100.00%
	Total...	19	100.00%
REP - PUBLIC WORKS COMMISSIONER			
Write-In		17	100.00%
	Total...	17	100.00%
REP - COUNTY COMMISSIONER DISTRICT 7			
Write-In		16	100.00%
	Total...	16	100.00%
REP - BLUMFIELD TOWNSHIP SUPERVISOR			
Wesley A Reinbold		184	99.46%
Write-In		1	0.54%
	Total...	185	100.00%
REP - BLUMFIELD TOWNSHIP CLERK			
Lisa Roethlisberger		181	100.00%
Write-In		0	0.00%
	Total...	181	0.00%
REP - BLUMFIELD TOWNSHIP TREASURER			
Sandra J Daenzer		187	100.00%
Write-In		0	0.00%
	Total...	187	0.00%
REP - BLUMFIELD TOWNSHIP TRUSTEES			
Eric Frahm		154	50.83%
Kenneth Huber		148	48.84%
Write-In		1	0.33%
	Total...	303	100.00%
REP - BLUMFIELD TWP PCT DELEGATE - REP			
Donald R Wendland		166	95.95%
Write-In		7	4.05%
	Total...	173	100.00%
DEM - US SENATOR			
Carl Levin		162	100.00%
Write-In		0	0.00%
	Total...	162	0.00%
DEM - US REPRESENTATIVE - 5TH DIST			
Dale E Kildee		155	100.00%

Blumfield Twp Pct 1

DEM - US REPRESENTATIVE - 8TH DIST

Write-In		0	0.00%
	Total...	155	0.00%

DEM - STATE REPRESENTATIVE - 94TH DIST

Bob Blaine		147	100.00%
Write-In		0	0.00%
	Total...	147	0.00%

DEM - PROSECUTING ATTORNEY

Thomas L Frank		80	42.55%
Michael Thomas		108	57.45%
Write-In		0	0.00%
	Total...	188	0.00%

DEM - SHERIFF

Charles L Brown		120	56.87%
Bill Federspiel		91	43.13%
Write-In		0	0.00%
	Total...	211	0.00%

DEM - CLERK

Susan Kaltenbach		159	99.38%
Write-In		1	0.63%
	Total...	160	100.00%

DEM - TREASURER

Marvin D Hare		157	100.00%
Write-In		0	0.00%
	Total...	157	0.00%

DEM - REGISTER OF DEEDS

Mildred M Dodak		155	100.00%
Write-In		0	0.00%
	Total...	155	0.00%

DEM - PUBLIC WORKS COMMISSIONER

James A Koski		154	100.00%
Write-In		0	0.00%
	Total...	154	0.00%

DEM - COUNTY COMMISSIONER DISTRICT 7

Robert Moe Woods Jr		141	99.30%
Write-In		1	0.70%
	Total...	142	100.00%

DEM - BLUMFIELD TOWNSHIP SUPERVISOR

Write-In		10	100.00%
	Total...	10	100.00%

DEM - BLUMFIELD TOWNSHIP CLERK

Write-In		7	100.00%
	Total...	7	100.00%

DEM - BLUMFIELD TOWNSHIP TREASURER

Write-In		5	100.00%
	Total...	5	100.00%

DEM - BLUMFIELD TOWNSP TRUSTEES

Write-In		7	100.00%
	Total...	7	100.00%

DEM - BLUMFIELD TWP PCT DELEGATE - DEM

Clara Bremer		104	100.00%
Write-In		0	0.00%
	Total...	104	0.00%

4TH DISTRICT JUDGE COURT OF APPEALS NON INCUMB

Eric Doster		25	7.99%
Jim Howell		170	54.31%
Michael J Kelly		75	23.96%
Paula Manderfield		42	13.42%
Write-In		1	0.32%
	Total...	313	100.00%

County Proposal 1

YES		202	47.75%
NO		221	52.25%
	Total...	423	100.00%

County Proposal 2

YES		209	49.76%
NO		211	50.24%
	Total...	420	100.00%

Blumfield Twp Pct 1

Blumfield Township Proposal 1

YES		324	71.52%
NO		129	28.48%
	Total...	453	100.00%

Blumfield Township Proposal 2

YES		288	64.29%
NO		160	35.71%
	Total...	448	100.00%

Brady Twp Pct 1

Registration & Turnout 1,721

Election Day Turnout		0	0.00%
AV Polling Turnout		0	0.00%
Election Day Manual Entry Turnout		0	0.00%
SPR Host Turnout		185	10.75%
	Total...	185	10.75%

REP - US SENATOR

Jack Hoogendyk Jr		43	100.00%
Write-In		0	0.00%
	Total...	43	0.00%

REP - US REPRESENTATIVE - 4TH DIST

Dave Camp		44	97.78%
Write-In		1	2.22%
	Total...	45	100.00%

REP - STATE REPRESENTATIVE - 98TH DIST

Tom Darger		14	35.00%
Jim Stamas		26	65.00%
Write-In		0	0.00%
	Total...	40	0.00%

REP - PROSECUTING ATTORNEY

Write-In		0	0.00%
	Total...	0	0.00%

REP - SHERIFF

Kevin Campbell		44	100.00%
Write-In		0	0.00%
	Total...	44	0.00%

REP - CLERK

James F Ormsby		39	100.00%
Write-In		0	0.00%
	Total...	39	0.00%

REP - TREASURER

Write-In		1	100.00%
	Total...	1	100.00%

REP - REGISTER OF DEEDS

Write-In		1	100.00%
	Total...	1	100.00%

REP - PUBLIC WORKS COMMISSIONER

Write-In		1	100.00%
	Total...	1	100.00%

REP - COUNTY COMMISSIONER DISTRICT 1

Write-In		1	100.00%
	Total...	1	100.00%

REP - BRADY TOWNSHIP SUPERVISOR

Richard Fish		41	100.00%
Write-In		0	0.00%
	Total...	41	0.00%

REP - BRADY TOWNSHIP CLERK

Martin F Sovis		41	100.00%
Write-In		0	0.00%
	Total...	41	0.00%

REP - BRADY TOWNSHIP TREASURER

Write-In		0	0.00%
	Total...	0	0.00%

REP - BRADY TOWNSHIP TRUSTEES

Steve Klenitz		33	49.25%
Glen C Reeves		34	50.75%
Write-In		0	0.00%
	Total...	67	0.00%

Brady Twp Pct 1

REP - BRADY TWP PCT DELEGATE - REP

Write-In		0	0.00%
	Total...	0	0.00%

DEM - US SENATOR

Carl Levin		104	100.00%
Write-In		0	0.00%
	Total...	104	0.00%

DEM - US REPRESENTATIVE - 4TH DIST

Andrew D Concannon		85	97.70%
Write-In		2	2.30%
	Total...	87	100.00%

DEM - STATE REPRESENTATIVE - 98TH DIST

Tom Dauer		43	43.00%
Garnet Lewis		56	56.00%
Write-In		1	1.00%
	Total...	100	100.00%

DEM - PROSECUTING ATTORNEY

Thomas L Frank		62	51.24%
Michael Thomas		58	47.93%
Write-In		1	0.83%
	Total...	121	100.00%

DEM - SHERIFF

Charles L Brown		59	46.46%
Bill Federspiel		68	53.54%
Write-In		0	0.00%
	Total...	127	0.00%

DEM - CLERK

Susan Kaltenbach		100	99.01%
Write-In		1	0.99%
	Total...	101	100.00%

DEM - TREASURER

Marvin D Hare		102	99.03%
Write-In		1	0.97%
	Total...	103	100.00%

DEM - REGISTER OF DEEDS

Mildred M Dodak		101	99.02%
Write-In		1	0.98%
	Total...	102	100.00%

DEM - PUBLIC WORKS COMMISSIONER

James A Koski		96	98.97%
Write-In		1	1.03%
	Total...	97	100.00%

DEM - COUNTY COMMISSIONER DISTRICT 1

Michael O'Hare		102	98.08%
Write-In		2	1.92%
	Total...	104	100.00%

DEM - BRADY TOWNSHIP SUPERVISOR

Ronald E Gasper		93	94.90%
Write-In		5	5.10%
	Total...	98	100.00%

DEM - BRADY TOWNSHIP CLERK

Beverly Wenzlick		107	97.27%
Write-In		3	2.73%
	Total...	110	100.00%

DEM - BRADY TOWNSHIP TREASURER

Patricia A Goodrich		114	98.28%
Write-In		2	1.72%
	Total...	116	100.00%

DEM - BRADY TOWNSHIP TRUSTEES

Suzanne Peterson		85	57.05%
Raymond R Radosa		63	42.28%
Write-In		1	0.67%
	Total...	149	100.00%

DEM - BRADY TWP PCT DELEGATE - DEM

Write-In		3	100.00%
	Total...	3	100.00%

4TH DISTRICT JUDGE COURT OF APPEALS NONINCUMB

Eric Doster		16	12.12%
Jim Howell		76	57.58%

Brady Twp Pct 1

4TH DISTRICT JUDGE COURT OF APPEALS NON-INCUMB

Michael J Kelly		24	18.18%
Paula Manderfield		16	12.12%
Write-In		0	0.00%
	Total...	132	0.00%

County Proposal 1

YES		77	45.56%
NO		92	54.44%
	Total...	169	100.00%

County Proposal 2

YES		77	45.29%
NO		93	54.71%
	Total...	170	100.00%

Brant Twp Pct 1

Registration & Turnout 1,518

Election Day Turnout		0	0.00%
AV Polling Turnout		0	0.00%
Election Day Manual Entry Turnout		0	0.00%
SPR Host Turnout		236	15.55%
	Total...	236	15.55%

REP - US SENATOR

Jack Hoogendyk Jr		68	100.00%
Write-In		0	0.00%
	Total...	68	0.00%

REP - US REPRESENTATIVE - 4TH DIST

Dave Camp		78	98.73%
Write-In		1	1.27%
	Total...	79	100.00%

REP - STATE REPRESENTATIVE - 98TH DIST

Tom Darger		20	24.69%
Jim Stamas		61	75.31%
Write-In		0	0.00%
	Total...	81	0.00%

REP - PROSECUTING ATTORNEY

Write-In		4	100.00%
	Total...	4	100.00%

REP - SHERIFF

Kevin Campbell		69	100.00%
Write-In		0	0.00%
	Total...	69	0.00%

REP - CLERK

James F Ormsby		68	100.00%
Write-In		0	0.00%
	Total...	68	0.00%

REP - TREASURER

Write-In		6	100.00%
	Total...	6	100.00%

REP - REGISTER OF DEEDS

Write-In		7	100.00%
	Total...	7	100.00%

REP - PUBLIC WORKS COMMISSIONER

Write-In		6	100.00%
	Total...	6	100.00%

REP - COUNTY COMMISSIONER DISTRICT 2

Ron Sholtz		73	100.00%
Write-In		0	0.00%
	Total...	73	0.00%

REP - BRANT TOWNSHIP SUPERVISOR

Harold Cooper		67	100.00%
Write-In		0	0.00%
	Total...	67	0.00%

REP - BRANT TOWNSHIP CLERK

Theresa Schroeder		77	100.00%
Write-In		0	0.00%
	Total...	77	0.00%

REP - BRANT TOWNSHIP TREASURER

Paula J Cooper		51	55.43%
Jean Stahl		41	44.57%

Brant Twp Pct 1

REP - BRANT TOWNSHIP TREASURER

Write-In		0	0.00%
	Total...	92	0.00%

REP - BRANT TOWNSHIP TRUSTEES

Barbara Fowler		75	100.00%
Write-In		0	0.00%
	Total...	75	0.00%

REP - BRANT TWP PCT DELEGATE - REP

Write-In		3	100.00%
	Total...	3	100.00%

DEM - US SENATOR

Carl Levin		113	99.12%
Write-In		1	0.88%
	Total...	114	100.00%

DEM - US REPRESENTATIVE - 4TH DIST

Andrew D Concannon		96	98.97%
Write-In		1	1.03%
	Total...	97	100.00%

DEM - STATE REPRESENTATIVE - 96TH DIST

Tom Dauer		44	39.29%
Garnet Lewis		68	60.71%
Write-In		0	0.00%
	Total...	112	0.00%

DEM - PROSECUTING ATTORNEY

Thomas L Frank		62	46.97%
Michael Thomas		70	53.03%
Write-In		0	0.00%
	Total...	132	0.00%

DEM - SHERIFF

Charles L Brown		46	33.33%
Bill Federspiel		92	66.67%
Write-In		0	0.00%
	Total...	138	0.00%

DEM - CLERK

Susan Kaltenbach		109	99.09%
Write-In		1	0.91%
	Total...	110	100.00%

DEM - TREASURER

Marvin D Hare		113	100.00%
Write-In		0	0.00%
	Total...	113	0.00%

DEM - REGISTER OF DEEDS

Mildred M Dodak		109	100.00%
Write-In		0	0.00%
	Total...	109	0.00%

DEM - PUBLIC WORKS COMMISSIONER

James A Koski		106	100.00%
Write-In		0	0.00%
	Total...	106	0.00%

DEM - COUNTY COMMISSIONER DISTRICT 2

Darren Kregger		103	99.04%
Write-In		1	0.96%
	Total...	104	100.00%

DEM - BRANT TOWNSHIP SUPERVISOR

Raymond Walker		111	100.00%
Write-In		0	0.00%
	Total...	111	0.00%

DEM - BRANT TOWNSHIP CLERK

Write-In		6	100.00%
	Total...	6	100.00%

DEM - BRANT TOWNSHIP TREASURER

Write-In		7	100.00%
	Total...	7	100.00%

DEM - BRANT TOWNSHIP TRUSTEES

Ken Smith		94	100.00%
Write-In		0	0.00%
	Total...	94	0.00%

DEM - BRANT TWP PCT DELEGATE - DEM

Frank A Marietta		93	56.71%

Brant Twp Pct 1

DEM - BRANT TWP PCT DELEGATE - DEM

Tamara L Wheatley		71	43.29%
Write-In		0	0.00%
	Total...	164	0.00%

4TH DISTRICT JUDGE COURT OF APPEALS NONINCUMB

Eric Doster		9	5.36%
Jim Howell		100	59.52%
Michael J Kelly		40	23.81%
Paula Manderfield		19	11.31%
Write-In		0	0.00%
	Total...	168	0.00%

County Proposal 1

YES		94	45.63%
NO		112	54.37%
	Total...	206	100.00%

County Proposal 2

YES		98	47.34%
NO		109	52.66%
	Total...	207	100.00%

Bridgeport Twp Pct 1

Registration & Turnout 1,006

Election Day Turnout		0	0.00%
AV Polling Turnout		0	0.00%
Election Day Manual Entry Turnout		0	0.00%
SPR Host Turnout		188	18.69%
	Total...	188	18.69%

REP - US SENATOR

Jack Hoogendyk Jr		15	100.00%
Write-In		0	0.00%
	Total...	15	0.00%

REP - US REPRESENTATIVE - 4TH DIST

Dave Camp		16	100.00%
Write-In		0	0.00%
	Total...	16	0.00%

REP - STATE REPRESENTATIVE - 95TH DIST

Ted Rosingana		14	100.00%
Write-In		0	0.00%
	Total...	14	0.00%

REP - PROSECUTING ATTORNEY

Write-In		4	100.00%
	Total...	4	100.00%

REP - SHERIFF

Kevin Campbell		11	100.00%
Write-In		0	0.00%
	Total...	11	0.00%

REP - CLERK

James F Ormsby		14	100.00%
Write-In		0	0.00%
	Total...	14	0.00%

REP - TREASURER

Write-In		1	100.00%
	Total...	1	100.00%

REP - REGISTER OF DEEDS

Write-In		1	100.00%
	Total...	1	100.00%

REP - PUBLIC WORKS COMMISSIONER

Write-In		1	100.00%
	Total...	1	100.00%

REP - COUNTY COMMISSIONER DISTRICT 4

Dennis Krafft		13	100.00%
Write-In		0	0.00%
	Total...	13	0.00%

REP - BRIDGEPORT TOWNSHIP SUPERVISOR

Write-In		0	0.00%
	Total...	0	0.00%

REP - BRIDGEPORT TOWNSHIP CLERK

Write-In		0	0.00%
	Total...	0	0.00%

Bridgeport Twp Pct 1

REP - BRIDGEPORT TOWNSHIP TREASURER

Write-In		0	0.00%
	Total...	0	0.00%

REP - BRIDGEPORT TOWNSHIP TRUSTEES

Write-In		0	0.00%
	Total...	0	0.00%

REP - BRIDGEPORT TWP PCT 1 DELEGATE - REP

Write-In		0	0.00%
	Total...	0	0.00%

DEM - US SENATOR

Carl Levin		136	100.00%
Write-In		0	0.00%
	Total...	136	0.00%

DEM - US REPRESENTATIVE - 4TH DIST

Andrew D Concannon		110	100.00%
Write-In		0	0.00%
	Total...	110	0.00%

DEM - STATE REPRESENTATIVE - 83TH DIST

Andy Coulouris		131	82.39%
Terry W Sangster		28	17.61%
Write-In		0	0.00%
	Total...	159	0.00%

DEM - PROSECUTING ATTORNEY

Thomas L Frank		55	34.38%
Michael Thomas		105	65.63%
Write-In		0	0.00%
	Total...	160	0.00%

DEM - SHERIFF

Charles L Brown		85	51.83%
Bill Federspiel		79	48.17%
Write-In		0	0.00%
	Total...	164	0.00%

DEM - CLERK

Susan Kaltenbach		137	100.00%
Write-In		0	0.00%
	Total...	137	0.00%

DEM - TREASURER

Marvin D Hare		132	99.25%
Write-In		1	0.75%
	Total...	133	100.00%

DEM - REGISTER OF DEEDS

Mildred M Dodak		135	100.00%
Write-In		0	0.00%
	Total...	135	0.00%

DEM - PUBLIC WORKS COMMISSIONER

James A Koski		128	99.22%
Write-In		1	0.78%
	Total...	129	100.00%

DEM - COUNTY COMMISSIONER DISTRICT 4

Write-In		14	100.00%
	Total...	14	100.00%

DEM - BRIDGEPORT TOWNSHIP SUPERVISOR

Robert L Brown		69	45.39%
Patrick Gilles		83	54.61%
Write-In		0	0.00%
	Total...	152	0.00%

DEM - BRIDGEPORT TOWNSHIP CLERK

Lee Carpenter		88	58.28%
Mary Lysogorski		63	41.72%
Write-In		0	0.00%
	Total...	151	0.00%

DEM - BRIDGEPORT TOWNSHIP TREASURER

Lawrence King Jr		45	30.41%
Augie Tausend		103	69.59%
Write-In		0	0.00%
	Total...	148	0.00%

DEM - BRIDGEPORT TOWNSHIP TRUSTEES

Fred L Cummings Jr		67	13.90%
Paul R Desander		63	13.07%

Bridgeport Twp Pct 1

DEM - BRIDGEPORT TOWNSHIP TRUSTEES

Walter LaShore		100	20.75%
Darlene M Miller		89	18.46%
Frank J Morrison		91	18.88%
R Bruce Winchell		72	14.94%
Write-In		0	0.00%
	Total...	482	0.00%

DEM - BRIDGEPORT TWP PCT 1 DELEGATE - DEM

Peter C Johnson		116	100.00%
Write-In		0	0.00%
	Total...	116	0.00%

4TH DISTRICT JUDGE COURT OF APPEALS NON-INCUMB

Eric Doster		7	5.51%
Jim Howell		69	54.33%
Michael J Kelly		28	22.05%
Paula Manderfield		23	18.11%
Write-In		0	0.00%
	Total...	127	0.00%

County Proposal 1

YES		104	62.28%
NO		63	37.72%
	Total...	167	100.00%

County Proposal 2

YES		115	68.05%
NO		54	31.95%
	Total...	169	100.00%

Bridgeport Twp Pct 2

Registration & Turnout 2,015

Election Day Turnout		0	0.00%
AV Polling Turnout		0	0.00%
Election Day Manual Entry Turnout		0	0.00%
SPR Host Turnout		205	10.17%
	Total...	205	10.17%

REP - US SENATOR

Jack Hoogendyk Jr		10	100.00%
Write-In		0	0.00%
	Total...	10	0.00%

REP - US REPRESENTATIVE - 4TH DIST

Dave Camp		12	100.00%
Write-In		0	0.00%
	Total...	12	0.00%

REP - STATE REPRESENTATIVE - 95TH DIST

Ted Roslngana		11	91.67%
Write-In		1	8.33%
	Total...	12	100.00%

REP - PROSECUTING ATTORNEY

Write-In		1	100.00%
	Total...	1	100.00%

REP - SHERIFF

Kevin Campbell		10	90.91%
Write-In		1	9.09%
	Total...	11	100.00%

REP - CLERK

James F Ormsby		11	91.67%
Write-In		1	8.33%
	Total...	12	100.00%

REP - TREASURER

Write-In		2	100.00%
	Total...	2	100.00%

REP - REGISTER OF DEEDS

Write-In		2	100.00%
	Total...	2	100.00%

REP - PUBLIC WORKS COMMISSIONER

Write-In		2	100.00%
	Total...	2	100.00%

REP - COUNTY COMMISSIONER DISTRICT 6

Write-In		2	100.00%
	Total...	2	100.00%

Bridgeport Twp Pct 2

REP - BRIDGEPORT TOWNSHIP SUPERVISOR

Write-In		1	100.00%
	Total...	1	100.00%

REP - BRIDGEPORT TOWNSHIP CLERK

Write-In		1	100.00%
	Total...	1	100.00%

REP - BRIDGEPORT TOWNSHIP TREASURER

Write-In		1	100.00%
	Total...	1	100.00%

REP - BRIDGEPORT TOWNSHIP TRUSTEES

Write-In		1	100.00%
	Total...	1	100.00%

REP - BRIDGEPORT TWP PCT 2 DELEGATE - REP

Write-In		1	100.00%
	Total...	1	100.00%

DEM - US SENATOR

Carl Levin		150	100.00%
Write-In		0	0.00%
	Total...	150	0.00%

DEM - US REPRESENTATIVE - 4TH DIST

Andrew D Concannon		113	97.41%
Write-In		3	2.59%
	Total...	116	100.00%

DEM - STATE REPRESENTATIVE - 97TH DIST

Andy Coulouris		133	77.78%
Terry W Sangster		38	22.22%
Write-In		0	0.00%
	Total...	171	0.00%

DEM - PROSECUTING ATTORNEY

Thomas L Frank		78	46.43%
Michael Thomas		90	53.57%
Write-In		0	0.00%
	Total...	168	0.00%

DEM - SHERIFF

Charles L Brown		91	50.56%
Bill Federspiel		89	49.44%
Write-In		0	0.00%
	Total...	180	0.00%

DEM - CLERK

Susan Kaltenbach		147	99.32%
Write-In		1	0.68%
	Total...	148	100.00%

DEM - TREASURER

Marvin D Hare		146	99.32%
Write-In		1	0.68%
	Total...	147	100.00%

DEM - REGISTER OF DEEDS

Mildred M Dodak		148	98.67%
Write-In		2	1.33%
	Total...	150	100.00%

DEM - PUBLIC WORKS COMMISSIONER

James A Koski		138	99.28%
Write-In		1	0.72%
	Total...	139	100.00%

DEM - COUNTY COMMISSIONER DISTRICT 6

Eddie Foxx		144	100.00%
Write-In		0	0.00%
	Total...	144	0.00%

DEM - BRIDGEPORT TOWNSHIP SUPERVISOR

Robert L Brown		76	44.97%
Patrick Gilles		92	54.44%
Write-In		1	0.59%
	Total...	169	100.00%

DEM - BRIDGEPORT TOWNSHIP CLERK

Lee Carpenter		82	49.40%
Mary Lysogorski		83	50.00%
Write-In		1	0.60%
	Total...	166	100.00%

Bridgeport Twp Pct 2

DEM - BRIDGEPORT TOWNSHIP TREASURER

Lawrence King Jr		67	40.36%
Augie Tausend		98	59.04%
Write-In		1	0.60%
	Total...	166	100.00%

DEM - BRIDGEPORT TOWNSHIP TRUSTEES

Fred L Cummings Jr		84	15.38%
Paul R Desander		88	16.12%
Walter LaShore		106	19.41%
Darlene M Miller		94	17.22%
Frank J Morrison		96	17.58%
R Bruce Winchell		74	13.55%
Write-In		4	0.73%
	Total...	546	100.00%

DEM - BRIDGEPORT TWP PCT 2 DELEGATE - DEM

Write-In		13	100.00%
	Total...	13	100.00%

4TH DISTRICT JUDGE COURT OF APPEALS NON-INCUMB

Eric Doster		8	5.93%
Jim Howell		75	55.56%
Michael J Kelly		29	21.48%
Paula Manderfield		23	17.04%
Write-In		0	0.00%
	Total...	135	0.00%

County Proposal 1

YES		90	52.94%
NO		80	47.06%
	Total...	170	100.00%

County Proposal 2

YES		85	49.71%
NO		88	50.29%
	Total...	171	100.00%

Bridgeport Twp Pct 3

Registration & Turnout 1,873

Election Day Turnout		0	0.00%
AV Polling Turnout		0	0.00%
Election Day Manual Entry Turnout		0	0.00%
SPR Host Turnout		287	15.32%
	Total...	287	15.32%

REP - US SENATOR

Jack Hoogendyk Jr		37	100.00%
Write-In		0	0.00%
	Total...	37	0.00%

REP - US REPRESENTATIVE - 4TH DIST

Dave Camp		42	100.00%
Write-In		0	0.00%
	Total...	42	0.00%

REP - STATE REPRESENTATIVE - 95TH DIST

Ted Rosingana		39	100.00%
Write-In		0	0.00%
	Total...	39	0.00%

REP - PROSECUTING ATTORNEY

Write-In		3	100.00%
	Total...	3	100.00%

REP - SHERIFF

Kevin Campbell		40	100.00%
Write-In		0	0.00%
	Total...	40	0.00%

REP - CLERK

James F Ormsby		39	100.00%
Write-In		0	0.00%
	Total...	39	0.00%

REP - TREASURER

Write-In		1	100.00%
	Total...	1	100.00%

REP - REGISTER OF DEEDS

Write-In		1	100.00%
	Total...	1	100.00%

Bridgeport Twp Pct 3

REP - PUBLIC WORKS COMMISSIONER

Write-In		1	100.00%
	Total...	1	100.00%

REP - COUNTY COMMISSIONER DISTRICT 4

Dennis Krafft		38	100.00%
Write-In		0	0.00%
	Total...	38	0.00%

REP - BRIDGEPORT TOWNSHIP SUPERVISOR

Write-In		2	100.00%
	Total...	2	100.00%

REP - BRIDGEPORT TOWNSHIP CLERK

Write-In		1	100.00%
	Total...	1	100.00%

REP - BRIDGEPORT TOWNSHIP TREASURER

Write-In		1	100.00%
	Total...	1	100.00%

REP - BRIDGEPORT TOWNSHIP TRUSTEES

Write-In		4	100.00%
	Total...	4	100.00%

REP - BRIDGEPORT TWP PCT 3 DELEGATE - REP

Write-In		6	100.00%
	Total...	6	100.00%

DEM - US SENATOR

Carl Levin		190	98.96%
Write-In		2	1.04%
	Total...	192	100.00%

DEM - US REPRESENTATIVE - 4TH DIST

Andrew D Concannon		154	98.72%
Write-In		2	1.28%
	Total...	156	100.00%

DEM - STATE REPRESENTATIVE - 95TH DIST

Andy Coulouris		195	88.24%
Terry W Sangster		26	11.76%
Write-In		0	0.00%
	Total...	221	0.00%

DEM - PROSECUTING ATTORNEY

Thomas L Frank		105	46.46%
Michael Thomas		121	53.54%
Write-In		0	0.00%
	Total...	226	0.00%

DEM - SHERIFF

Charles L Brown		122	51.48%
Bill Federspiel		115	48.52%
Write-In		0	0.00%
	Total...	237	0.00%

DEM - CLERK

Susan Kaltenbach		189	99.47%
Write-In		1	0.53%
	Total...	190	100.00%

DEM - TREASURER

Marvin D Hare		193	100.00%
Write-In		0	0.00%
	Total...	193	0.00%

DEM - REGISTER OF DEEDS

Mildred M Dodak		182	100.00%
Write-In		0	0.00%
	Total...	182	0.00%

DEM - PUBLIC WORKS COMMISSIONER

James A Koski		181	99.45%
Write-In		1	0.55%
	Total...	182	100.00%

DEM - COUNTY COMMISSIONER DISTRICT 4

Write-In		9	100.00%
	Total...	9	100.00%

DEM - BRIDGEPORT TOWNSHIP SUPERVISOR

Robert L Brown		94	43.32%
Patrick Gilles		122	56.22%
Write-In		1	0.46%
	Total...	217	100.00%

Bridgeport Twp Pct 3

DEM - BRIDGEPORT TOWNSHIP CLERK

Lee Carpenter		115	53.00%
Mary Lysogorski		102	47.00%
Write-In		0	0.00%
	Total...	217	0.00%

DEM - BRIDGEPORT TOWNSHIP TREASURER

Lawrence King Jr		79	38.73%
Augie Tausend		125	61.27%
Write-In		0	0.00%
	Total...	204	0.00%

DEM - BRIDGEPORT TOWNSHIP TRUSTEES

Fred L Cummings Jr		83	12.52%
Paul R Desander		92	13.88%
Walter LaShore		122	18.40%
Darlene M Miller		138	20.81%
Frank J Morrison		137	20.66%
R Bruce Winchell		91	13.73%
Write-In		0	0.00%
	Total...	663	0.00%

DEM - BRIDGEPORT TWP PCT 3 DELEGATE - DEM

Martha A Sageman		168	99.41%
Write-In		1	0.59%
	Total...	169	100.00%

4TH DISTRICT JUDGE COURT OF APPEALS NON-INCUMB

Eric Doster		18	8.41%
Jim Howell		110	51.40%
Michael J Kelly		48	22.43%
Paula Manderfield		38	17.76%
Write-In		0	0.00%
	Total...	214	0.00%

County Proposal 1

YES		125	46.99%
NO		141	53.01%
	Total...	266	100.00%

County Proposal 2

YES		151	56.55%
NO		116	43.45%
	Total...	267	100.00%

Bridgeport Twp Pct 4

Registration & Turnout 2,303

Election Day Turnout		0	0.00%
AV Polling Turnout		0	0.00%
Election Day Manual Entry Turnout		0	0.00%
SPR Host Turnout		446	19.37%
	Total...	446	19.37%

REP - US SENATOR

Jack Hoogendyk Jr		22	100.00%
Write-In		0	0.00%
	Total...	22	0.00%

REP - US REPRESENTATIVE - 4TH DIST

Dave Camp		25	100.00%
Write-In		0	0.00%
	Total...	25	0.00%

REP - STATE REPRESENTATIVE - 95TH DIST

Ted Rosingana		21	100.00%
Write-In		0	0.00%
	Total...	21	0.00%

REP - PROSECUTING ATTORNEY

Write-In		0	0.00%
	Total...	0	0.00%

REP - SHERIFF

Kevin Campbell		18	90.00%
Write-In		2	10.00%
	Total...	20	100.00%

REP - CLERK

James F Ormsby		21	100.00%
Write-In		0	0.00%
	Total...	21	0.00%

Bridgeport Twp Pct 4

REP - TREASURER

Write-In	0	0.00%
Total...	0	0.00%

REP - REGISTER OF DEEDS

Write-In	0	0.00%
Total...	0	0.00%

REP - PUBLIC WORKS COMMISSIONER

Write-In	0	0.00%
Total...	0	0.00%

REP - COUNTY COMMISSIONER DISTRICT 6

Write-In	0	0.00%
Total...	0	0.00%

REP - BRIDGEPORT TOWNSHIP SUPERVISOR

Write-In	0	0.00%
Total...	0	0.00%

REP - BRIDGEPORT TOWNSHIP CLERK

Write-In	0	0.00%
Total...	0	0.00%

REP - BRIDGEPORT TOWNSHIP TREASURER

Write-In	0	0.00%
Total...	0	0.00%

REP - BRIDGEPORT TOWNSHIP TRUSTEES

Write-In	0	0.00%
Total...	0	0.00%

REP - BRIDGEPORT TWP PCT 4 DELEGATE - REP

Write-In	0	0.00%
Total...	0	0.00%

DEM - US SENATOR

Carl Levin	366	100.00%
Write-In	0	0.00%
Total...	366	0.00%

DEM - US REPRESENTATIVE - 4TH DIST

Andrew D Concannon	270	98.54%
Write-In	4	1.46%
Total...	274	100.00%

DEM - STATE REPRESENTATIVE - 95TH DIST

Andy Coulouris	294	73.50%
Terry W Sangster	106	26.50%
Write-In	0	0.00%
Total...	400	0.00%

DEM - PROSECUTING ATTORNEY

Thomas L Frank	168	43.86%
Michael Thomas	215	56.14%
Write-In	0	0.00%
Total...	383	0.00%

DEM - SHERIFF

Charles L Brown	243	61.36%
Bill Federspiel	153	38.64%
Write-In	0	0.00%
Total...	396	0.00%

DEM - CLERK

Susan Kaltenbach	340	100.00%
Write-In	0	0.00%
Total...	340	0.00%

DEM - TREASURER

Marvin D Hare	341	99.71%
Write-In	1	0.29%
Total...	342	100.00%

DEM - REGISTER OF DEEDS

Mildred M Dodak	339	99.71%
Write-In	1	0.29%
Total...	340	100.00%

DEM - PUBLIC WORKS COMMISSIONER

James A Koski	322	99.69%
Write-In	1	0.31%
Total...	323	100.00%

DEM - COUNTY COMMISSIONER DISTRICT 6

Eddie Foxx	338	99.12%

Bridgeport Twp Pct 4

DEM - COUNTY COMMISSIONER DISTRICT 8

Write-In		3	0.88%
	Total...	341	100.00%

DEM - BRIDGEPORT TOWNSHIP SUPERVISOR

Robert L Brown		117	33.52%
Patrick Gillies		232	66.48%
Write-In		0	0.00%
	Total...	349	0.00%

DEM - BRIDGEPORT TOWNSHIP CLERK

Lee Carpenter		198	57.14%
Mary Lysogorski		146	42.57%
Write-In		1	0.29%
	Total...	343	100.00%

DEM - BRIDGEPORT TOWNSHIP TREASURER

Lawrence King Jr		166	49.55%
Augie Tausend		169	50.45%
Write-In		0	0.00%
	Total...	335	0.00%

DEM - BRIDGEPORT TOWNSHIP TRUSTEES

Fred L Cummings Jr		117	10.62%
Paul R Desander		122	11.07%
Walter LaShore		285	25.86%
Darlene M Miller		200	18.15%
Frank J Morrison		234	21.23%
R Bruce Winchell		143	12.98%
Write-In		1	0.09%
	Total...	1,102	100.00%

DEM - BRIDGEPORT TWP PCT 4 DELEGATE - DEM

Eddie Foxx		287	52.95%
Juanita Foxx		247	45.57%
Write-In		8	1.48%
	Total...	542	100.00%

4TH DISTRICT JUDGE COURT OF APPEALS NON-INCUMB

Eric Doster		34	10.46%
Jim Howell		108	33.23%
Michael J Kelly		116	35.69%
Paula Manderfield		67	20.62%
Write-In		0	0.00%
	Total...	325	0.00%

County Proposal 1

YES		246	63.73%
NO		140	36.27%
	Total...	386	100.00%

County Proposal 2

YES		262	67.01%
NO		129	32.99%
	Total...	391	100.00%

Bridgeport Twp Pct 5

Registration & Turnout 1,219

Election Day Turnout		0	0.00%
AV Polling Turnout		0	0.00%
Election Day Manual Entry Turnout		0	0.00%
SPR Host Turnout		248	20.34%
	Total...	248	20.34%

REP - US SENATOR

Jack Hoogendyk Jr		21	100.00%
Write-In		0	0.00%
	Total...	21	0.00%

REP - US REPRESENTATIVE - 4TH DIST

Dave Camp		24	100.00%
Write-In		0	0.00%
	Total...	24	0.00%

REP - STATE REPRESENTATIVE - 95TH DIST

Ted Rosingana		22	100.00%
Write-In		0	0.00%
	Total...	22	0.00%

REP - PROSECUTING ATTORNEY

Write-In		2	100.00%
	Total...	2	100.00%

Bridgeport Twp Pct 5

REP - SHERIFF

Kevin Campbell	21	95.45%
Write-In	1	4.55%
Total...	22	100.00%

REP - CLERK

James F Ormsby	21	95.45%
Write-In	1	4.55%
Total...	22	100.00%

REP - TREASURER

Write-In	1	100.00%
Total...	1	100.00%

REP - REGISTER OF DEEDS

Write-In	1	100.00%
Total...	1	100.00%

REP - PUBLIC WORKS COMMISSIONER

Write-In	1	100.00%
Total...	1	100.00%

REP - COUNTY COMMISSIONER DISTRICT 4

Dennis Krafft	19	100.00%
Write-In	0	0.00%
Total...	19	0.00%

REP - BRIDGEPORT TOWNSHIP SUPERVISOR

Write-In	1	100.00%
Total...	1	100.00%

REP - BRIDGEPORT TOWNSHIP CLERK

Write-In	1	100.00%
Total...	1	100.00%

REP - BRIDGEPORT TOWNSHIP TREASURER

Write-In	1	100.00%
Total...	1	100.00%

REP - BRIDGEPORT TOWNSHIP TRUSTEES

Write-In	4	100.00%
Total...	4	100.00%

REP - BRIDGEPORT TWP PCT 5 DELEGATE - REP

Write-In	1	100.00%
Total...	1	100.00%

DEM - US SENATOR

Carl Levin	170	100.00%
Write-In	0	0.00%
Total...	170	0.00%

DEM - US REPRESENTATIVE - 4TH DIST

Andrew D Concannon	152	100.00%
Write-In	0	0.00%
Total...	152	0.00%

DEM - STATE REPRESENTATIVE - 65TH DIST

Andy Coulouris	177	88.50%
Terry W Sangster	23	11.50%
Write-In	0	0.00%
Total...	200	0.00%

DEM - PROSECUTING ATTORNEY

Thomas L Frank	86	43.43%
Michael Thomas	112	56.57%
Write-In	0	0.00%
Total...	198	0.00%

DEM - SHERIFF

Charles L Brown	99	46.92%
Bill Federspiel	112	53.08%
Write-In	0	0.00%
Total...	211	0.00%

DEM - CLERK

Susan Kaltenbach	176	100.00%
Write-In	0	0.00%
Total...	176	0.00%

DEM - TREASURER

Marvin D Hare	178	100.00%
Write-In	0	0.00%
Total...	178	0.00%

DEM - REGISTER OF DEEDS

Mildred M Dodak	171	100.00%

Bridgeport Twp Pct 5

DEM - REGISTER OF DEEDS

Write-In	0	0.00%
Total...	171	0.00%

DEM - PUBLIC WORKS COMMISSIONER

James A Koski	170	100.00%
Write-In	0	0.00%
Total...	170	0.00%

DEM - COUNTY COMMISSIONER DISTRICT 4

Write-In	7	100.00%
Total...	7	100.00%

DEM - BRIDGEPORT TOWNSHIP SUPERVISOR

Robert L Brown	81	40.91%
Patrick Gilles	117	59.09%
Write-In	0	0.00%
Total...	198	0.00%

DEM - BRIDGEPORT TOWNSHIP CLERK

Lee Carpenter	98	48.28%
Mary Lysogorski	105	51.72%
Write-In	0	0.00%
Total...	203	0.00%

DEM - BRIDGEPORT TOWNSHIP TREASURER

Lawrence King Jr	74	39.36%
Augie Tausend	114	60.64%
Write-In	0	0.00%
Total...	188	0.00%

DEM - BRIDGEPORT TOWNSHIP TRUSTEES

Fred L Cummings Jr	80	12.29%
Paul R Desander	89	13.67%
Walter LaShore	115	17.67%
Darlene M Miller	126	19.35%
Frank J Morrison	117	17.97%
R Bruce Winchell	124	19.05%
Write-In	0	0.00%
Total...	651	0.00%

DEM - BRIDGEPORT TWP PCT 5 DELEGATE - DEM

Larry S Jones	120	34.88%
Barbara Kemp-Laurla	119	34.59%
Robert C Laurla	105	30.52%
Write-In	0	0.00%
Total...	344	0.00%

4TH DISTRICT JUDGE COURT OF APPEALS NON-INCUMB

Eric Doster	7	3.95%
Jim Howell	100	56.50%
Michael J Kelly	35	19.77%
Paula Manderfield	35	19.77%
Write-In	0	0.00%
Total...	177	0.00%

County Proposal 1

YES	138	61.61%
NO	86	38.39%
Total...	224	100.00%

County Proposal 2

YES	137	62.27%
NO	83	37.73%
Total...	220	100.00%

Buena Vista Twp Pct 1

Registration & Turnout 1,299

Election Day Turnout	0	0.00%
AV Polling Turnout	0	0.00%
Election Day Manual Entry Turnout	0	0.00%
SPR Host Turnout	123	9.47%
Total...	123	9.47%

REP - US SENATOR

Jack Hoogendyk Jr	18	100.00%
Write-In	0	0.00%
Total...	18	0.00%

REP - US REPRESENTATIVE - 6TH DIST

Matt Sawicki	18	100.00%

Buena Vista Twp Pct 1

REP - US REPRESENTATIVE - 5TH DIST

Write-In		0	0.00%
	Total...	18	0.00%

REP - STATE REPRESENTATIVE - 95TH DIST

Ted Rosingana		17	100.00%
Write-In		0	0.00%
	Total...	17	0.00%

REP - PROSECUTING ATTORNEY

Write-In		4	100.00%
	Total...	4	100.00%

REP - SHERIFF

Kevin Campbell		17	100.00%
Write-In		0	0.00%
	Total...	17	0.00%

REP - CLERK

James F Ormsby		17	100.00%
Write-In		0	0.00%
	Total...	17	0.00%

REP - TREASURER

Write-In		1	100.00%
	Total...	1	100.00%

REP - REGISTER OF DEEDS

Write-In		0	0.00%
	Total...	0	0.00%

REP - PUBLIC WORKS COMMISSIONER

Write-In		0	0.00%
	Total...	0	0.00%

REP - COUNTY COMMISSIONER DISTRICT 7

Write-In		0	0.00%
	Total...	0	0.00%

REP - BUENA VISTA TOWNSHIP SUPERVISOR

Write-In		0	0.00%
	Total...	0	0.00%

REP - BUENA VISTA TOWNSHIP CLERK

Write-In		0	0.00%
	Total...	0	0.00%

REP - BUENA VISTA TOWNSHIP TREASURER

Write-In		0	0.00%
	Total...	0	0.00%

REP - BUENA VISTA TOWNSHIP TRUSTEES

Gilbert E Ritter		23	100.00%
Write-In		0	0.00%
	Total...	23	0.00%

REP - BUENA VISTA TWP PCT 1 DELEGATE - REP

Eric J Klammer		15	100.00%
Write-In		0	0.00%
	Total...	15	0.00%

DEM - US SENATOR

Carl Levin		76	98.70%
Write-In		1	1.30%
	Total...	77	100.00%

DEM - US REPRESENTATIVE - 5TH DIST

Dale E Kildee		72	98.63%
Write-In		1	1.37%
	Total...	73	100.00%

DEM - STATE REPRESENTATIVE - 95TH DIST

Andy Coulouris		74	84.09%
Terry W Sangster		14	15.91%
Write-In		0	0.00%
	Total...	88	0.00%

DEM - PROSECUTING ATTORNEY

Thomas L Frank		47	51.65%
Michael Thomas		44	48.35%
Write-In		0	0.00%
	Total...	91	0.00%

DEM - SHERIFF

Charles L Brown		39	42.86%
Bill Federspiel		52	57.14%

Buena Vista Twp Pct 1

DEM - SHERIFF

Write-In		0	0.00%
	Total...	91	0.00%

DEM - CLERK

Susan Kaltenbach		82	100.00%
Write-In		0	0.00%
	Total...	82	0.00%

DEM - TREASURER

Marvin D Hare		79	100.00%
Write-In		0	0.00%
	Total...	79	0.00%

DEM - REGISTER OF DEEDS

Mildred M Dodak		79	100.00%
Write-In		0	0.00%
	Total...	79	0.00%

DEM - PUBLIC WORKS COMMISSIONER

James A Koski		75	100.00%
Write-In		0	0.00%
	Total...	75	0.00%

DEM - COUNTY COMMISSIONER DISTRICT 7

Robert Moe Woods Jr		69	100.00%
Write-In		0	0.00%
	Total...	69	0.00%

DEM - BUENA VISTA TOWNSHIP SUPERVISOR

Frances L Hayes		41	47.67%
Dwayne A Parker		45	52.33%
Write-In		0	0.00%
	Total...	86	0.00%

DEM - BUENA VISTA TOWNSHIP CLERK

Meatha McCray-Winbush		21	26.58%
Barbara A Montgomery		58	73.42%
Write-In		0	0.00%
	Total...	79	0.00%

DEM - BUENA VISTA TOWNSHIP TREASURER

Gregory K Carter		30	37.04%
Pearlie Webb		18	22.22%
Dara Williams		32	39.51%
Write-In		1	1.23%
	Total...	81	100.00%

DEM - BUENA VISTA TOWNSHIP TRUSTEES

Greg Dietrich		68	26.88%
Renee Hawkins-Morris		27	10.67%
Robert L Martin		39	15.42%
Tommie Orange Jr		35	13.83%
Gloria Platko		55	21.74%
Vincz Pvel		29	11.46%
Write-In		0	0.00%
	Total...	253	0.00%

DEM - BUENA VISTA TWP PCT 1 DELEGATE - DEM

Write-In		5	100.00%
	Total...	5	100.00%

4TH DISTRICT JUDGE COURT OF APPEALS NON-INCUM3

Eric Doster		5	6.41%
Jim Howell		38	48.72%
Michael J Kelly		23	29.49%
Paula Manderfield		12	15.38%
Write-In		0	0.00%
	Total...	78	0.00%

County Proposal 1

YES		53	52.48%
NO		48	47.52%
	Total...	101	100.00%

County Proposal 2

YES		43	42.16%
NO		59	57.84%
	Total...	102	100.00%

Buena Vista Twp Pct 2

Registration & Turnout — 1,534

Election Day Turnout		0	0.00%

Buena Vista Twp Pct 2

Registration & Turnout			1,534
AV Polling Turnout		0	0.00%
Election Day Manual Entry Turnout		0	0.00%
SPR Host Turnout		283	18.45%
	Total...	283	18.45%
REP - US SENATOR			
Jack Hoogendyk Jr		1	100.00%
Write-In		0	0.00%
	Total...	1	0.00%
REP - US REPRESENTATIVE - 8TH DIST			
Matt Sawicki		1	100.00%
Write-In		0	0.00%
	Total...	1	0.00%
REP - STATE REPRESENTATIVE - 95TH DIST			
Ted Rosingana		1	100.00%
Write-In		0	0.00%
	Total...	1	0.00%
REP - PROSECUTING ATTORNEY			
Write-In		0	0.00%
	Total...	0	0.00%
REP - SHERIFF			
Kevin Campbell		1	100.00%
Write-In		0	0.00%
	Total...	1	0.00%
REP - CLERK			
James F Ormsby		1	100.00%
Write-In		0	0.00%
	Total...	1	0.00%
REP - TREASURER			
Write-In		0	0.00%
	Total...	0	0.00%
REP - REGISTER OF DEEDS			
Write-In		0	0.00%
	Total...	0	0.00%
REP - PUBLIC WORKS COMMISSIONER			
Write-In		0	0.00%
	Total...	0	0.00%
REP - COUNTY COMMISSIONER DISTRICT 5			
Write-In		0	0.00%
	Total...	0	0.00%
REP - BUENA VISTA TOWNSHIP SUPERVISOR			
Write-In		0	0.00%
	Total...	0	0.00%
REP - BUENA VISTA TOWNSHIP CLERK			
Write-In		0	0.00%
	Total...	0	0.00%
REP - BUENA VISTA TOWNSHIP TREASURER			
Write-In		0	0.00%
	Total...	0	0.00%
REP - BUENA VISTA TOWNSHIP TRUSTEES			
Gilbert E Ritter		1	100.00%
Write-In		0	0.00%
	Total...	1	0.00%
REP - BUENA VISTA TWP PCT 2 DELEGATE - REP			
Write-In		0	0.00%
	Total...	0	0.00%
DEM - US SENATOR			
Carl Levin		240	99.59%
Write-In		1	0.41%
	Total...	241	100.00%
DEM - US REPRESENTATIVE - 8TH DIST			
Dale E Kildee		206	99.52%
Write-In		1	0.48%
	Total...	207	100.00%
DEM - STATE REPRESENTATIVE - 95TH DIST			
Andy Coulouris		168	63.40%
Terry W Sangster		97	36.60%
Write-In		0	0.00%
	Total...	265	0.00%

Buena Vista Twp Pct 2

DEM - PROSECUTING ATTORNEY

Thomas L Frank		116	45.31%
Michael Thomas		140	54.69%
Write-In		0	0.00%
	Total...	256	0.00%

DEM - SHERIFF

Charles L Brown		187	72.20%
Bill Federspiel		72	27.80%
Write-In		0	0.00%
	Total...	259	0.00%

DEM - CLERK

Susan Kaltenbach		216	98.18%
Write-In		4	1.82%
	Total...	220	100.00%

DEM - TREASURER

Marvin D Hare		225	97.83%
Write-In		5	2.17%
	Total...	230	100.00%

DEM - REGISTER OF DEEDS

Mildred M Dodak		207	98.10%
Write-In		4	1.90%
	Total...	211	100.00%

DEM - PUBLIC WORKS COMMISSIONER

James A Koski		203	97.60%
Write-In		5	2.40%
	Total...	208	100.00%

DEM - COUNTY COMMISSIONER DISTRICT 8

Eddie Foxx		227	97.84%
Write-In		5	2.16%
	Total...	232	100.00%

DEM - BUENA VISTA TOWNSHIP SUPERVISOR

Frances L Hayes		91	35.41%
Dwayne A Parker		166	64.59%
Write-In		0	0.00%
	Total...	257	0.00%

DEM - BUENA VISTA TOWNSHIP CLERK

Mealha McCray-Winbush		75	30.36%
Barbara A Montgomery		172	69.64%
Write-In		0	0.00%
	Total...	247	0.00%

DEM - BUENA VISTA TOWNSHIP TREASURER

Gregory K Carter		65	25.69%
Pearlie Webb		86	33.99%
Dara Williams		102	40.32%
Write-In		0	0.00%
	Total...	253	0.00%

DEM - BUENA VISTA TOWNSHIP TRUSTEES

Greg Dietrich		142	19.67%
Renee Hawkins-Morris		110	15.24%
Robert L Martin		118	16.34%
Tommie Orange Jr		150	20.78%
Gloria Platko		106	14.68%
Vincz Pvel		91	12.60%
Write-In		5	0.69%
	Total...	722	100.00%

DEM - BUENA VISTA TWP PCT 2 DELEGATE - DEM

Write-In		43	100.00%
	Total...	43	100.00%

4TH DISTRICT JUDGE COURT OF APPEALS NON-INCUMB

Eric Doster		27	15.98%
Jim Howell		47	27.81%
Michael J Kelly		66	39.05%
Paula Manderfield		25	14.79%
Write-In		4	2.37%
	Total...	169	100.00%

County Proposal 1

YES		143	67.77%
NO		68	32.23%
	Total...	211	100.00%

Buena Vista Twp Pct 2

County Proposal 2

YES		143	67.45%
NO		69	32.55%
	Total...	212	100.00%

Buena Vista Twp Pct 3

Registration & Turnout 1,801

Election Day Turnout		0	0.00%
AV Polling Turnout		0	0.00%
Election Day Manual Entry Turnout		0	0.00%
SPR Host Turnout		221	12.27%
	Total...	221	12.27%

REP - US SENATOR

Jack Hoogendyk Jr		1	100.00%
Write-In		0	0.00%
	Total...	1	0.00%

REP - US REPRESENTATIVE - 8TH DIST

Matt Sawicki		1	100.00%
Write-In		0	0.00%
	Total...	1	0.00%

REP - STATE REPRESENTATIVE - 95TH DIST

Ted Rosingana		1	100.00%
Write-In		0	0.00%
	Total...	1	0.00%

REP - PROSECUTING ATTORNEY

Write-In		0	0.00%
	Total...	0	0.00%

REP - SHERIFF

Kevin Campbell		1	100.00%
Write-In		0	0.00%
	Total...	1	0.00%

REP - CLERK

James F Ormsby		1	100.00%
Write-In		0	0.00%
	Total...	1	0.00%

REP - TREASURER

Write-In		0	0.00%
	Total...	0	0.00%

REP - REGISTER OF DEEDS

Write-In		0	0.00%
	Total...	0	0.00%

REP - PUBLIC WORKS COMMISSIONER

Write-In		0	0.00%
	Total...	0	0.00%

REP - COUNTY COMMISSIONER DISTRICT 7

Write-In		0	0.00%
	Total...	0	0.00%

REP - BUENA VISTA TOWNSHIP SUPERVISOR

Write-In		0	0.00%
	Total...	0	0.00%

REP - BUENA VISTA TOWNSHIP CLERK

Write-In		0	0.00%
	Total...	0	0.00%

REP - BUENA VISTA TOWNSHIP TREASURER

Write-In		0	0.00%
	Total...	0	0.00%

REP - BUENA VISTA TOWNSHIP TRUSTEES

Gilbert E Ritter		1	100.00%
Write-In		0	0.00%
	Total...	1	0.00%

REP - BUENA VISTA TWP PCT 3 DELEGATE - RCP

Write-In		0	0.00%
	Total...	0	0.00%

DEM - US SENATOR

Carl Levin		202	100.00%
Write-In		0	0.00%
	Total...	202	0.00%

DEM - US REPRESENTATIVE - 8TH DIST

Dale E Kildee		159	98.15%

Buena Vista Twp Pct 3

DEM - US REPRESENTATIVE - 8TH DIST

Write-In		3	1.85%
	Total...	162	100.00%

DEM - STATE REPRESENTATIVE - 85TH DIST

Andy Coulouris		135	63.98%
Terry W Sangster		75	35.55%
Write-In		1	0.47%
	Total...	211	100.00%

DEM - PROSECUTING ATTORNEY

Thomas L Frank		122	59.51%
Michael Thomas		83	40.49%
Write-In		0	0.00%
	Total...	205	0.00%

DEM - SHERIFF

Charles L Brown		136	64.45%
Bill Federspiel		75	35.55%
Write-In		0	0.00%
	Total...	211	0.00%

DEM - CLERK

Susan Kaltenbach		175	98.87%
Write-In		2	1.13%
	Total...	177	100.00%

DEM - TREASURER

Marvin D Hare		191	99.48%
Write-In		1	0.52%
	Total...	192	100.00%

DEM - REGISTER OF DEEDS

Mildred M Dodak		185	100.00%
Write-In		0	0.00%
	Total...	185	0.00%

DEM - PUBLIC WORKS COMMISSIONER

James A Koski		171	99.42%
Write-In		1	0.58%
	Total...	172	100.00%

DEM - COUNTY COMMISSIONER DISTRICT 7

Robert Moe Woods Jr		186	97.89%
Write-In		4	2.11%
	Total...	190	100.00%

DEM - BUENA VISTA TOWNSHIP SUPERVISOR

Frances L Hayes		70	35.90%
Dwayne A Parker		125	64.10%
Write-In		0	0.00%
	Total...	195	0.00%

DEM - BUENA VISTA TOWNSHIP CLERK

Meatha McCray-Winbush		53	26.90%
Barbara A Montgomery		144	73.10%
Write-In		0	0.00%
	Total...	197	0.00%

DEM - BUENA VISTA TOWNSHIP TREASURER

Gregory K Carter		67	34.72%
Pearlie Webb		54	27.98%
Dara Williams		71	36.79%
Write-In		1	0.52%
	Total...	193	100.00%

DEM - BUENA VISTA TOWNSHIP TRUSTEES

Greg Dietrich		82	15.13%
Renee Hawkins-Morris		94	17.34%
Robert L Martin		107	19.74%
Tommie Orange Jr		121	22.32%
Gloria Platko		90	16.61%
Vincz Pvet		43	7.93%
Write-In		5	0.92%
	Total...	542	100.00%

DEM - BUENA VISTA TWP PCT 3 DELEGATE - DEM

Write-In		31	100.00%
	Total...	31	100.00%

4TH DISTRICT JUDGE COURT OF APPEALS NON-INCUMB

Eric Doster		25	17.12%
Jim Howell		26	17.81%
Michael J Kelly		70	47.95%

Buena Vista Twp Pct 3

4TH DISTRICT JUDGE COURT OF APPEALS NON-INCUMB

Paula Manderfield		24	16.44%
Write-In		1	0.68%
	Total...	146	100.00%

County Proposal 1

YES		120	70.18%
NO		51	29.82%
	Total...	171	100.00%

County Proposal 2

YES		122	70.11%
NO		52	29.89%
	Total...	174	100.00%

Buena Vista Twp Pct 4

Registration & Turnout 1,497

Election Day Turnout		88	5.88%
AV Polling Turnout		0	0.00%
Election Day Manual Entry Turnout		0	0.00%
SPR Host Turnout		0	0.00%
	Total...	88	5.88%

REP - US SENATOR

Jack Hoogendyk Jr		0	0.00%
Write-In		0	0.00%
	Total...	0	0.00%

REP - US REPRESENTATIVE - 5TH DIST

Matt Sawicki		0	0.00%
Write-In		0	0.00%
	Total...	0	0.00%

REP - STATE REPRESENTATIVE - 97TH DIST

Ted Rosingana		0	0.00%
Write-In		0	0.00%
	Total...	0	0.00%

REP - PROSECUTING ATTORNEY

Write-In		0	0.00%
	Total...	0	0.00%

REP - SHERIFF

Kevin Campbell		0	0.00%
Write-In		0	0.00%
	Total...	0	0.00%

REP - CLERK

James F Ormsby		0	0.00%
Write-In		0	0.00%
	Total...	0	0.00%

REP - TREASURER

Write-In		0	0.00%
	Total...	0	0.00%

REP - REGISTER OF DEEDS

Write-In		0	0.00%
	Total...	0	0.00%

REP - PUBLIC WORKS COMMISSIONER

Write-In		0	0.00%
	Total...	0	0.00%

REP - COUNTY COMMISSIONER DISTRICT 6

Write-In		0	0.00%
	Total...	0	0.00%

REP - BUENA VISTA TOWNSHIP SUPERVISOR

Write-In		0	0.00%
	Total...	0	0.00%

REP - BUENA VISTA TOWNSHIP CLERK

Write-In		0	0.00%
	Total...	0	0.00%

REP - BUENA VISTA TOWNSHIP TREASURER

Write-In		0	0.00%
	Total...	0	0.00%

REP - BUENA VISTA TOWNSHIP TRUSTEES

Gilbert E Ritter		0	0.00%
Write-In		0	0.00%
	Total...	0	0.00%

Buena Vista Twp Pct 4

REP - BUENA VISTA TWP PCT 4 DELEGATE - REP

Write-In	0	0.00%
Total...	0	0.00%

DEM - US SENATOR

Carl Levin	80	100.00%
Write-In	0	0.00%
Total...	80	0.00%

DEM - US REPRESENTATIVE - 8TH DIST

Dale E Kildee	64	95.52%
Write-In	3	4.48%
Total...	67	100.00%

DEM - STATE REPRESENTATIVE - 95TH DIST

Andy Coulouris	55	66.27%
Terry W Sangster	28	33.73%
Write-In	0	0.00%
Total...	83	0.00%

DEM - PROSECUTING ATTORNEY

Thomas L Frank	28	34.57%
Michael Thomas	52	64.20%
Write-In	1	1.23%
Total...	81	100.00%

DEM - SHERIFF

Charles L Brown	52	63.41%
Bill Federspiel	29	35.37%
Write-In	1	1.22%
Total...	82	100.00%

DEM - CLERK

Susan Kaltenbach	68	97.14%
Write-In	2	2.66%
Total...	70	100.00%

DEM - TREASURER

Marvin D Hare	76	97.44%
Write-In	2	2.56%
Total...	78	100.00%

DEM - REGISTER OF DEEDS

Mildred M Dodak	72	97.30%
Write-In	2	2.70%
Total...	74	100.00%

DEM - PUBLIC WORKS COMMISSIONER

James A Koski	70	95.89%
Write-In	3	4.11%
Total...	73	100.00%

DEM - COUNTY COMMISSIONER DISTRICT 6

Eddie Foxx	64	94.12%
Write-In	4	5.88%
Total...	68	100.00%

DEM - BUENA VISTA TOWNSHIP SUPERVISOR

Frances L Hayes	38	48.72%
Dwayne A Parker	40	51.28%
Write-In	0	0.00%
Total...	78	0.00%

DEM - BUENA VISTA TOWNSHIP CLERK

Meatha McCray-Winbush	22	29.33%
Barbara A Montgomery	53	70.67%
Write-In	0	0.00%
Total...	75	0.00%

DEM - BUENA VISTA TOWNSHIP TREASURER

Gregory K Carter	15	20.55%
Pearlie Webb	20	27.40%
Dara Williams	38	52.05%
Write-In	0	0.00%
Total...	73	0.00%

DEM - BUENA VISTA TOWNSHIP TRUSTEES

Greg Dietrich	45	18.52%
Renee Hawkins-Morris	42	17.28%
Robert L Martin	37	15.23%
Tommie Orange Jr	45	18.52%
Gloria Platko	38	15.64%
Vincz Pvel	36	14.81%

Buena Vista Twp Pct 4

DEM - BUENA VISTA TOWNSHIP TRUSTEES

Write-In		0	0.00%
	Total...	243	0.00%

DEM - BUENA VISTA TWP PCT 4 DELEGATE - DEM

Write-In		20	100.00%
	Total...	20	100.00%

4TH DISTRICT JUDGE COURT OF APPEALS NON-INCUMB

Eric Doster		8	13.79%
Jim Howell		20	34.48%
Michael J Kelly		12	20.69%
Paula Manderfield		16	27.59%
Write-In		2	3.45%
	Total...	58	100.00%

County Proposal 1

YES		62	80.52%
NO		15	19.48%
	Total...	77	100.00%

County Proposal 2

YES		56	75.68%
NO		18	24.32%
	Total...	74	100.00%

Buena Vista Twp Pct 5

Registration & Turnout 1,728

Election Day Turnout		0	0.00%
AV Polling Turnout		0	0.00%
Election Day Manual Entry Turnout		0	0.00%
SPR Host Turnout		315	18.23%
	Total...	315	18.23%

REP - US SENATOR

Jack Hoogendyk Jr		7	100.00%
Write-In		0	0.00%
	Total...	7	0.00%

REP - US REPRESENTATIVE - 9TH DIST

Matt Sawicki		7	100.00%
Write-In		0	0.00%
	Total...	7	0.00%

REP - STATE REPRESENTATIVE - 95TH DIST

Ted Rosingana		7	100.00%
Write-In		0	0.00%
	Total...	7	0.00%

REP - PROSECUTING ATTORNEY

Write-In		0	0.00%
	Total...	0	0.00%

REP - SHERIFF

Kevin Campbell		7	100.00%
Write-In		0	0.00%
	Total...	7	0.00%

REP - CLERK

James F Ormsby		6	100.00%
Write-In		0	0.00%
	Total...	6	0.00%

REP - TREASURER

Write-In		0	0.00%
	Total...	0	0.00%

REP - REGISTER OF DEEDS

Write-In		0	0.00%
	Total...	0	0.00%

REP - PUBLIC WORKS COMMISSIONER

Write-In		0	0.00%
	Total...	0	0.00%

REP - COUNTY COMMISSIONER DISTRICT 7

Write-In		0	0.00%
	Total...	0	0.00%

REP - BUENA VISTA TOWNSHIP SUPERVISOR

Write-In		0	0.00%
	Total...	0	0.00%

REP - BUENA VISTA TOWNSHIP CLERK

Write-In		0	0.00%
	Total...	0	0.00%

Buena Vista Twp Pct 5

REP - BUENA VISTA TOWNSHIP TREASURER

Write-In		0	0.00%
	Total...	0	0.00%

REP - BUENA VISTA TOWNSHIP TRUSTEES

Gilbert E Ritter		7	100.00%
Write-In		0	0.00%
	Total...	7	0.00%

REP - BUENA VISTA TWP PCT 5 DELEGATE - REP

Write-In		0	0.00%
	Total...	0	0.00%

DEM - US SENATOR

Carl Levin		261	99.62%
Write-In		1	0.38%
	Total...	262	100.00%

DEM - US REPRESENTATIVE - 5TH DIST

Dale E Kildee		223	99.11%
Write-In		2	0.89%
	Total...	225	100.00%

DEM - STATE REPRESENTATIVE - 95TH DIST

Andy Coulouris		171	60.64%
Terry W Sangster		111	39.36%
Write-In		0	0.00%
	Total...	282	0.00%

DEM - PROSECUTING ATTORNEY

Thomas L Frank		120	43.17%
Michael Thomas		157	56.47%
Write-In		1	0.36%
	Total...	278	100.00%

DEM - SHERIFF

Charles L Brown		191	67.73%
Bill Federspiel		91	32.27%
Write-In		0	0.00%
	Total...	282	0.00%

DEM - CLERK

Susan Kaltenbach		232	98.31%
Write-In		4	1.69%
	Total...	236	100.00%

DEM - TREASURER

Marvin D Hare		253	99.61%
Write-In		1	0.39%
	Total...	254	100.00%

DEM - REGISTER OF DEEDS

Mildred M Dodak		235	99.16%
Write-In		2	0.84%
	Total...	237	100.00%

DEM - PUBLIC WORKS COMMISSIONER

James A Koski		226	98.69%
Write-In		3	1.31%
	Total...	229	100.00%

DEM - COUNTY COMMISSIONER DISTRICT 7

Robert Moe Woods Jr		244	99.19%
Write-In		2	0.81%
	Total...	246	100.00%

DEM - BUENA VISTA TOWNSHIP SUPERVISOR

Frances L Hayes		93	33.70%
Dwayne A Parker		183	66.30%
Write-In		0	0.00%
	Total...	276	0.00%

DEM - BUENA VISTA TOWNSHIP CLERK

Meatha McCray-Winbush		78	29.21%
Barbara A Montgomery		189	70.79%
Write-In		0	0.00%
	Total...	267	0.00%

DEM - BUENA VISTA TOWNSHIP TREASURER

Gregory K Carter		85	30.47%
Pearlie Webb		67	24.01%
Dara Williams		127	45.52%
Write-In		0	0.00%
	Total...	279	0.00%

Buena Vista Twp Pct 5

DEM - BUENA VISTA TOWNSHIP TRUSTEES

Greg Dietrich		181	22.37%
Renee Hawkins-Morris		114	14.09%
Robert L Martin		132	16.32%
Tommie Orange Jr		167	20.64%
Gloria Platko		131	16.19%
Vincz Pvel		81	10.01%
Write-In		3	0.37%
	Total...	809	100.00%

DEM - BUENA VISTA TWP PCT 5 DELEGATE - DEM

Write-In		28	100.00%
	Total...	28	100.00%

4TH DISTRICT JUDGE COURT OF APPEALS NON-INCUMB

Eric Doster		26	12.09%
Jim Howell		73	33.95%
Michael J Kelly		78	36.28%
Paula Manderfield		37	17.21%
Write-In		1	0.47%
	Total...	215	100.00%

County Proposal 1

YES		157	57.93%
NO		114	42.07%
	Total...	271	100.00%

County Proposal 2

YES		167	62.31%
NO		101	37.69%
	Total...	268	100.00%

Carrollton Twp Pct 1

Registration & Turnout 2,646

Election Day Turnout		0	0.00%
AV Polling Turnout		0	0.00%
Election Day Manual Entry Turnout		0	0.00%
SPR Host Turnout		403	15.23%
	Total...	403	15.23%

REP - US SENATOR

Jack Hoogendyk Jr		49	98.00%
Write-In		1	2.00%
	Total...	50	100.00%

REP - US REPRESENTATIVE - 4TH DIST

Dave Camp		58	100.00%
Write-In		0	0.00%
	Total...	58	0.00%

REP - STATE REPRESENTATIVE - 98TH DIST

Tom Darger		12	21.05%
Jim Stamas		45	78.95%
Write-In		0	0.00%
	Total...	57	0.00%

REP - PROSECUTING ATTORNEY

Write-In		10	100.00%
	Total...	10	100.00%

REP - SHERIFF

Kevin Campbell		47	95.92%
Write-In		2	4.08%
	Total...	49	100.00%

REP - CLERK

James F Ormsby		50	100.00%
Write-In		0	0.00%
	Total...	50	0.00%

REP - TREASURER

Write-In		8	100.00%
	Total...	8	100.00%

REP - REGISTER OF DEEDS

Write-In		9	100.00%
	Total...	9	100.00%

REP - PUBLIC WORKS COMMISSIONER

Write-In		9	100.00%
	Total...	9	100.00%

REP - COUNTY COMMISSIONER DISTRICT 15

Joel I Wilson		43	97.73%

Carrollton Twp Pct 1

REP - COUNTY COMMISSIONER DISTRICT 18

Write-In	1	2.27%
Total...	44	100.00%

REP - CARROLLTON TOWNSHIP SUPERVISOR

Write-In	9	100.00%
Total...	9	100.00%

REP - CARROLLTON TOWNSHIP CLERK

Write-In	9	100.00%
Total...	9	100.00%

REP - CARROLLTON TOWNSHIP TREASURER

Write-In	8	100.00%
Total...	8	100.00%

REP - CARROLLTON TOWNSHIP TRUSTEES

Write-In	10	100.00%
Total...	10	100.00%

REP - CARROLLTON TWP PCT 1 DELEGATE - REP

Write-In	9	100.00%
Total...	9	100.00%

DEM - US SENATOR

Carl Levin	284	98.95%
Write-In	3	1.05%
Total...	287	100.00%

DEM - US REPRESENTATIVE - 4TH DIST

Andrew D Concannon	231	99.57%
Write-In	1	0.43%
Total...	232	100.00%

DEM - STATE REPRESENTATIVE - 98TH DIST

Tom Dauer	49	16.67%
Garnet Lewis	244	82.99%
Write-In	1	0.34%
Total...	294	100.00%

DEM - PROSECUTING ATTORNEY

Thomas L Frank	148	46.25%
Michael Thomas	171	53.44%
Write-In	1	0.31%
Total...	320	100.00%

DEM - SHERIFF

Charles L Brown	130	39.76%
Bill Federspiel	197	60.24%
Write-In	0	0.00%
Total...	327	0.00%

DEM - CLERK

Susan Kaltenbach	275	99.64%
Write-In	1	0.36%
Total...	276	100.00%

DEM - TREASURER

Marvin D Hare	278	99.64%
Write-In	1	0.36%
Total...	279	100.00%

DEM - REGISTER OF DEEDS

Mildred M Dodak	272	99.63%
Write-In	1	0.37%
Total...	273	100.00%

DEM - PUBLIC WORKS COMMISSIONER

James A Koski	269	99.26%
Write-In	2	0.74%
Total...	271	100.00%

DEM - COUNTY COMMISSIONER DISTRICT 18

Tim Novak	275	99.28%
Write-In	2	0.72%
Total...	277	100.00%

DEM - CARROLLTON TOWNSHIP SUPERVISOR

Marvin Kozara	265	99.25%
Write-In	2	0.75%
Total...	267	100.00%

DEM - CARROLLTON TOWNSHIP CLERK

Jerry Fritz	260	98.86%
Write-In	3	1.14%
Total...	263	100.00%

Carrollton Twp Pct 1

DEM - CARROLLTON TOWNSHIP TREASURER

Timothy M Riley	244	99.19%
Write-In	2	0.81%
Total...	246	100.00%

DEM - CARROLLTON TOWNSHIP TRUSTEES

John Wayne Dalton	211	40.42%
Richard E Dudek	164	31.42%
Joe Finazzi	145	27.78%
Write-In	2	0.38%
Total...	522	100.00%

DEM - CARROLLTON TWP PCT 1 DELEGATE - DEM

Jill Marie Attarpour	207	50.24%
Richard F Mallette	200	48.54%
Write-In	5	1.21%
Total...	412	100.00%

4TH DISTRICT JUDGE COURT OF APPEALS NONINCUMB

Eric Doster	17	5.82%
Jim Howell	140	47.95%
Michael J Kelly	81	27.74%
Paula Manderfield	52	17.81%
Write-In	2	0.68%
Total...	292	100.00%

County Proposal 1

YES	214	60.11%
NO	142	39.89%
Total...	356	100.00%

County Proposal 2

YES	223	62.99%
NO	131	37.01%
Total...	354	100.00%

Carrollton Twp Pct 2

Registration & Turnout 1,751

Election Day Turnout	0	0.00%
AV Polling Turnout	0	0.00%
Election Day Manual Entry Turnout	0	0.00%
SPR Host Turnout	308	17.59%
Total...	308	17.59%

REP - US SENATOR

Jack Hoogendyk Jr	52	100.00%
Write-In	0	0.00%
Total...	52	0.00%

REP - US REPRESENTATIVE - 4TH DIST

Dave Camp	57	100.00%
Write-In	0	0.00%
Total...	57	0.00%

REP - STATE REPRESENTATIVE - 98TH DIST

Tom Darger	7	12.96%
Jim Stamas	47	87.04%
Write-In	0	0.00%
Total...	54	0.00%

REP - PROSECUTING ATTORNEY

Write-In	6	100.00%
Total...	6	100.00%

REP - SHERIFF

Kevin Campbell	49	100.00%
Write-In	0	0.00%
Total...	49	0.00%

REP - CLERK

James F Ormsby	48	100.00%
Write-In	0	0.00%
Total...	48	0.00%

REP - TREASURER

Write-In	7	100.00%
Total...	7	100.00%

REP - REGISTER OF DEEDS

Write-In	6	100.00%
Total...	6	100.00%

Carrollton Twp Pct 2

REP - PUBLIC WORKS COMMISSIONER

Write-In		5	100.00%
	Total...	5	100.00%

REP - COUNTY COMMISSIONER DISTRICT 13

Joel I Wilson		48	100.00%
Write-In		0	0.00%
	Total...	48	0.00%

REP - CARROLLTON TOWNSHIP SUPERVISOR

Write-In		6	100.00%
	Total...	6	100.00%

REP - CARROLLTON TOWNSHIP CLERK

Write-In		5	100.00%
	Total...	5	100.00%

REP - CARROLLTON TOWNSHIP TREASURER

Write-In		5	100.00%
	Total...	5	100.00%

REP - CARROLLTON TOWNSHIP TRUSTEES

Write-In		8	100.00%
	Total...	8	100.00%

REP - CARROLLTON TWP PCT 2 DELEGATE - REP

Write-In		17	100.00%
	Total...	17	100.00%

DEM - US SENATOR

Carl Levin		202	99.02%
Write-In		2	0.98%
	Total...	204	100.00%

DEM - US REPRESENTATIVE - 4TH DIST

Andrew D Concannon		182	98.91%
Write-In		2	1.09%
	Total...	184	100.00%

DEM - STATE REPRESENTATIVE - 95TH DIST

Tom Dauer		53	24.09%
Garnet Lewis		165	75.00%
Write-In		2	0.91%
	Total...	220	100.00%

DEM - PROSECUTING ATTORNEY

Thomas L Frank		91	38.56%
Michael Thomas		145	61.44%
Write-In		0	0.00%
	Total...	236	0.00%

DEM - SHERIFF

Charles L Brown		112	45.90%
Bill Federspiel		132	54.10%
Write-In		0	0.00%
	Total...	244	0.00%

DEM - CLERK

Susan Kaltenbach		218	100.00%
Write-In		0	0.00%
	Total...	218	0.00%

DEM - TREASURER

Marvin D Hare		213	100.00%
Write-In		0	0.00%
	Total...	213	0.00%

DEM - REGISTER OF DEEDS

Mildred M Dodak		211	100.00%
Write-In		0	0.00%
	Total...	211	0.00%

DEM - PUBLIC WORKS COMMISSIONER

James A Koski		205	100.00%
Write-In		0	0.00%
	Total...	205	0.00%

DEM - COUNTY COMMISSIONER DISTRICT 13

Tim Novak		215	100.00%
Write-In		0	0.00%
	Total...	215	0.00%

DEM - CARROLLTON TOWNSHIP SUPERVISOR

Marvin Kozara		200	100.00%
Write-In		0	0.00%
	Total...	200	0.00%

Carrollton Twp Pct 2

DEM - CARROLLTON TOWNSHIP CLERK

Jerry Fritz	198	100.00%
Write-In	0	0.00%
Total...	198	0.00%

DEM - CARROLLTON TOWNSHIP TREASURER

Timothy M Riley	183	98.92%
Write-In	2	1.08%
Total...	185	100.00%

DEM - CARROLLTON TOWNSHIP TRUSTEES

John Wayne Dalton	139	36.48%
Richard E Dudek	152	39.90%
Joe Finazzi	90	23.62%
Write-In	0	0.00%
Total...	381	0.00%

DEM - CARROLLTON TWP PCT 2 DELEGATE - DEM

Write-In	17	100.00%
Total...	17	100.00%

4TH DISTRICT JUDGE COURT OF APPEALS NON-INCUMB

Eric Doster	9	4.13%
Jim Howell	102	46.79%
Michael J Kelly	77	35.32%
Paula Manderfield	30	13.76%
Write-In	0	0.00%
Total...	218	0.00%

County Proposal 1

YES	180	65.22%
NO	96	34.78%
Total...	276	100.00%

County Proposal 2

YES	168	61.31%
NO	106	38.69%
Total...	274	100.00%

Chapin Twp Pct 1

Registration & Turnout 679

Election Day Turnout	0	0.00%
AV Polling Turnout	0	0.00%
Election Day Manual Entry Turnout	0	0.00%
SPR Host Turnout	177	26.07%
Total...	177	26.07%

REP - US SENATOR

Jack Hoogendyk Jr	89	100.00%
Write-In	0	0.00%
Total...	89	0.00%

REP - US REPRESENTATIVE - 4TH DIST

Dave Camp	121	100.00%
Write-In	0	0.00%
Total...	121	0.00%

REP - STATE REPRESENTATIVE - 94TH DIST

Tom Darger	31	28.97%
Jim Stamas	76	71.03%
Write-In	0	0.00%
Total...	107	0.00%

REP - PROSECUTING ATTORNEY

Write-In	5	100.00%
Total...	5	100.00%

REP - SHERIFF

Kevin Campbell	96	100.00%
Write-In	0	0.00%
Total...	96	0.00%

REP - CLERK

James F Ormsby	94	100.00%
Write-In	0	0.00%
Total...	94	0.00%

REP - TREASURER

Write-In	4	100.00%
Total...	4	100.00%

REP - REGISTER OF DEEDS

Write-In	4	100.00%
Total...	4	100.00%

Chapin Twp Pct 1

REP - PUBLIC WORKS COMMISSIONER

Write-In		3	100.00%
	Total...	3	100.00%

REP - COUNTY COMMISSIONER DISTRICT 2

Ron Sholtz		112	100.00%
Write-In		0	0.00%
	Total...	112	0.00%

REP - CHAPIN TOWNSHIP SUPERVISOR

Robb C Maynard		112	74.67%
Dallas E Sutliff		38	25.33%
Write-In		0	0.00%
	Total...	150	0.00%

REP - CHAPIN TOWNSHIP CLERK

Write-In		2	100.00%
	Total...	2	100.00%

REP - CHAPIN TOWNSHIP TREASURER

Michelle Kettler		118	99.16%
Write-In		1	0.84%
	Total...	119	100.00%

REP - CHAPIN TOWNSHIP TRUSTEES

Jason Keck		119	98.35%
Write-In		2	1.65%
	Total...	121	100.00%

REP - CHAPIN TWP PCT DELEGATE - RSP

Write-In		3	100.00%
	Total...	3	100.00%

DEM - US SENATOR

Carl Levin		18	100.00%
Write-In		0	0.00%
	Total...	18	0.00%

DEM - US REPRESENTATIVE - 4TH DIST

Andrew D Concannon		21	100.00%
Write-In		0	0.00%
	Total...	21	0.00%

DEM - STATE REPRESENTATIVE - 96TH DIST

Tom Dauer		11	55.00%
Garnet Lewis		9	45.00%
Write-In		0	0.00%
	Total...	20	0.00%

DEM - PROSECUTING ATTORNEY

Thomas L Frank		9	40.91%
Michael Thomas		13	59.09%
Write-In		0	0.00%
	Total...	22	0.00%

DEM - SHERIFF

Charles L Brown		13	54.17%
Bill Federspiel		11	45.83%
Write-In		0	0.00%
	Total...	24	0.00%

DEM - CLERK

Susan Kaltenbach		20	100.00%
Write-In		0	0.00%
	Total...	20	0.00%

DEM - TREASURER

Marvin D Hare		21	100.00%
Write-In		0	0.00%
	Total...	21	0.00%

DEM - REGISTER OF DEEDS

Mildred M Dodak		21	100.00%
Write-In		0	0.00%
	Total...	21	0.00%

DEM - PUBLIC WORKS COMMISSIONER

James A Koski		21	100.00%
Write-In		0	0.00%
	Total...	21	0.00%

DEM - COUNTY COMMISSIONER DISTRICT 2

Darren Kregger		20	100.00%
Write-In		0	0.00%
	Total...	20	0.00%

Chapin Twp Pct 1

DEM - CHAPIN TOWNSHIP SUPERVISOR

Write-In		3	100.00%
	Total...	3	100.00%

DEM - CHAPIN TOWNSHIP CLERK

Write-In		3	100.00%
	Total...	3	100.00%

DEM - CHAPIN TOWNSHIP TREASURER

Write-In		3	100.00%
	Total...	3	100.00%

DEM - CHAPIN TOWNSHIP TRUSTEES

Write-In		4	100.00%
	Total...	4	100.00%

DEM - CHAPIN TWP PCT DELEGATE - DEM

Write-In		5	100.00%
	Total...	5	100.00%

4TH DISTRICT JUDGE COURT OF APPEALS NON-INCUMB

Eric Doster		6	6.67%
Jim Howell		43	47.78%
Michael J Kelly		24	26.67%
Paula Manderfield		17	18.89%
Write-In		0	0.00%
	Total...	90	0.00%

County Proposal 1

YES		55	41.04%
NO		79	58.96%
	Total...	134	100.00%

County Proposal 2

YES		60	44.44%
NO		75	55.56%
	Total...	135	100.00%

Chesaning Twp Pct 1

Registration & Turnout 1,748

Election Day Turnout		0	0.00%
AV Polling Turnout		0	0.00%
Election Day Manual Entry Turnout		0	0.00%
SPR Host Turnout		340	19.45%
	Total...	340	19.45%

REP - US SENATOR

Jack Hoogendyk Jr		39	100.00%
Write-In		0	0.00%
	Total...	39	0.00%

REP - US REPRESENTATIVE - 4TH DIST

Dave Camp		44	100.00%
Write-In		0	0.00%
	Total...	44	0.00%

REP - STATE REPRESENTATIVE - 94TH DIST

Kenneth B Horn		47	100.00%
Write-In		0	0.00%
	Total...	47	0.00%

REP - PROSECUTING ATTORNEY

Write-In		3	100.00%
	Total...	3	100.00%

REP - SHERIFF

Kevin Campbell		40	100.00%
Write-In		0	0.00%
	Total...	40	0.00%

REP - CLERK

James F Ormsby		37	100.00%
Write-In		0	0.00%
	Total...	37	0.00%

REP - TREASURER

Write-In		1	100.00%
	Total...	1	100.00%

REP - REGISTER OF DEEDS

Write-In		0	0.00%
	Total...	0	0.00%

REP - PUBLIC WORKS COMMISSIONER

Write-In		0	0.00%
	Total...	0	0.00%

Chesaning Twp Pct 1

REP - COUNTY COMMISSIONER DISTRICT 1

Write-In	0	0.00%
Total...	0	0.00%

REP - CHESANING TOWNSHIP SUPERVISOR

Write-In	0	0.00%
Total...	0	0.00%

REP - CHESANING TOWNSHIP CLERK

Write-In	0	0.00%
Total...	0	0.00%

REP - CHESANING TOWNSHIP TREASURER

Write-In	0	0.00%
Total...	0	0.00%

REP - CHESANING TOWNSHIP TRUSTEES

Write-In	0	0.00%
Total...	0	0.00%

REP - CHESANING TWP PCT 1 DELEGATE - REP

Grace A Sherry	27	44.26%
Victor Shapley	33	54.10%
Write-In	1	1.64%
Total...	61	100.00%

DEM - US SENATOR

Carl Levin	208	100.00%
Write-In	0	0.00%
Total...	208	0.00%

DEM - US REPRESENTATIVE - 4TH DIST

Andrew D Concannon	160	99.38%
Write-In	1	0.62%
Total...	161	100.00%

DEM - STATE REPRESENTATIVE - 94TH DIST

Bob Blaine	190	99.48%
Write-In	1	0.52%
Total...	191	100.00%

DEM - PROSECUTING ATTORNEY

Thomas L Frank	157	66.24%
Michael Thomas	80	33.76%
Write-In	0	0.00%
Total...	237	0.00%

DEM - SHERIFF

Charles L Brown	79	30.04%
Bill Federspiel	184	69.96%
Write-In	0	0.00%
Total...	263	0.00%

DEM - CLERK

Susan Kaltenbach	188	99.47%
Write-In	1	0.53%
Total...	189	100.00%

DEM - TREASURER

Marvin D Hare	185	99.46%
Write-In	1	0.54%
Total...	186	100.00%

DEM - REGISTER OF DEEDS

Mildred M Dodak	199	99.50%
Write-In	1	0.50%
Total...	200	100.00%

DEM - PUBLIC WORKS COMMISSIONER

James A Koski	183	100.00%
Write-In	0	0.00%
Total...	183	0.00%

DEM - COUNTY COMMISSIONER DISTRICT 1

Michael O'Hare	200	99.50%
Write-In	1	0.50%
Total...	201	100.00%

DEM - CHESANING TOWNSHIP SUPERVISOR

Robert Corrin	140	57.14%
Clare Drexler	105	42.86%
Write-In	0	0.00%
Total...	245	0.00%

Chesaning Twp Pct 1

DEM - CHESANING TOWNSHIP CLERK

Write-In		12	100.00%
	Total...	12	100.00%

DEM - CHESANING TOWNSHIP TREASURER

Write-In		9	100.00%
	Total...	9	100.00%

DEM - CHESANING TOWNSHIP TRUSTEES

Cathy Gross		152	32.97%
Peter M Hemgesberg		162	35.14%
Ken Hornak		147	31.89%
Write-In		0	0.00%
	Total...	461	0.00%

DEM - CHESANING TWP PCT 1 DELEGATE - DEM

Don Cooper		156	57.14%
Ellen Rodman		116	42.49%
Write-In		1	0.37%
	Total...	273	100.00%

4TH DISTRICT JUDGE COURT OF APPEALS NON-INCUMB

Eric Doster		15	6.49%
Jim Howell		130	56.28%
Michael J Kelly		47	20.35%
Paula Manderfield		39	16.88%
Write-In		0	0.00%
	Total...	231	0.00%

County Proposal 1

YES		183	62.67%
NO		109	37.33%
	Total...	292	100.00%

County Proposal 2

YES		170	61.37%
NO		107	38.63%
	Total...	277	100.00%

Chesaning Twp Pct 2

Registration & Turnout 1,749

Election Day Turnout		0	0.00%
AV Polling Turnout		0	0.00%
Election Day Manual Entry Turnout		0	0.00%
SPR Host Turnout		304	17.38%
	Total...	304	17.38%

REP - US SENATOR

Jack Hoogendyk Jr		38	100.00%
Write-In		0	0.00%
	Total...	38	0.00%

REP - US REPRESENTATIVE - 4TH DIST

Dave Camp		43	100.00%
Write-In		0	0.00%
	Total...	43	0.00%

REP - STATE REPRESENTATIVE - 94TH DIST

Kenneth B Horn		41	100.00%
Write-In		0	0.00%
	Total...	41	0.00%

REP - PROSECUTING ATTORNEY

Write-In		2	100.00%
	Total...	2	100.00%

REP - SHERIFF

Kevin Campbell		36	100.00%
Write-In		0	0.00%
	Total...	36	0.00%

REP - CLERK

James F Ormsby		36	100.00%
Write-In		0	0.00%
	Total...	36	0.00%

REP - TREASURER

Write-In		3	100.00%
	Total...	3	100.00%

REP - REGISTER OF DEEDS

Write-In		3	100.00%
	Total...	3	100.00%

Chesaning Twp Pct 2

REP - PUBLIC WORKS COMMISSIONER

Write-In		3	100.00%
	Total...	3	100.00%

REP - COUNTY COMMISSIONER DISTRICT II

Write-In		3	100.00%
	Total...	3	100.00%

REP - CHESANING TOWNSHIP SUPERVISOR

Write-In		2	100.00%
	Total...	2	100.00%

REP - CHESANING TOWNSHIP CLERK

Write-In		2	100.00%
	Total...	2	100.00%

REP - CHESANING TOWNSHIP TREASURER

Write-In		1	100.00%
	Total...	1	100.00%

REP - CHESANING TOWNSHIP TRUSTEES

Write-In		4	100.00%
	Total...	4	100.00%

REP - CHESANING TWP PCT 2 DELEGATE - REP

Write-In		6	100.00%
	Total...	6	100.00%

DEM - US SENATOR

Carl Levin		185	100.00%
Write-In		0	0.00%
	Total...	185	0.00%

DEM - US REPRESENTATIVE - 4TH DIST

Andrew D Concannon		150	99.34%
Write-In		1	0.66%
	Total...	151	100.00%

DEM - STATE REPRESENTATIVE - 94TH DIST

Bob Blaine		170	100.00%
Write-In		0	0.00%
	Total...	170	0.00%

DEM - PROSECUTING ATTORNEY

Thomas L Frank		106	50.72%
Michael Thomas		103	49.28%
Write-In		0	0.00%
	Total...	209	0.00%

DEM - SHERIFF

Charles L Brown		82	35.96%
Bill Federspiel		146	64.04%
Write-In		0	0.00%
	Total...	228	0.00%

DEM - CLERK

Susan Kaltenbach		167	100.00%
Write-In		0	0.00%
	Total...	167	0.00%

DEM - TREASURER

Marvin D Hare		177	100.00%
Write-In		0	0.00%
	Total...	177	0.00%

DEM - REGISTER OF DEEDS

Mildred M Dodak		173	100.00%
Write-In		0	0.00%
	Total...	173	0.00%

DEM - PUBLIC WORKS COMMISSIONER

James A Koski		167	100.00%
Write-In		0	0.00%
	Total...	167	0.00%

DEM - COUNTY COMMISSIONER DISTRICT II

Michael O'Hare		185	99.46%
Write-In		1	0.54%
	Total...	186	100.00%

DEM - CHESANING TOWNSHIP SUPERVISOR

Robert Corrin		149	67.42%
Clare Drexler		72	32.58%
Write-In		0	0.00%
	Total...	221	0.00%

Chesaning Twp Pct 2

DEM - CHESANING TOWNSHIP CLERK

Write-In		9	100.00%
	Total...	9	100.00%

DEM - CHESANING TOWNSHIP TREASURER

Write-In		5	100.00%
	Total...	5	100.00%

DEM - CHESANING TOWNSHIP TRUSTEES

Cathy Gross		135	33.83%
Peter M Hemgesberg		147	36.84%
Ken Hornak		117	29.32%
Write-In		0	0.00%
	Total...	399	0.00%

DEM - CHESANING TWP PCT 2 DELEGATE - DEM

Write-In		0	0.00%
	Total...	0	0.00%

4TH DISTRICT JUDGE COURT OF APPEALS NON-INCUMB

Eric Doster		8	4.04%
Jim Howell		115	58.08%
Michael J Kelly		47	23.74%
Paula Manderfield		28	14.14%
Write-In		0	0.00%
	Total...	198	0.00%

County Proposal 1

YES		139	53.26%
NO		122	46.74%
	Total...	261	100.00%

County Proposal 2

YES		148	58.27%
NO		106	41.73%
	Total...	254	100.00%

Frankenmuth Twp Pct 1

Registration & Turnout 807

Election Day Turnout		116	14.37%
AV Polling Turnout		0	0.00%
Election Day Manual Entry Turnout		0	0.00%
SPR Host Turnout		0	0.00%
	Total...	116	14.37%

REP - US SENATOR

Jack Hoogendyk Jr		36	100.00%
Write-In		0	0.00%
	Total...	36	0.00%

REP - US REPRESENTATIVE - 5TH DIST

Matt Sawicki		38	100.00%
Write-In		0	0.00%
	Total...	38	0.00%

REP - STATE REPRESENTATIVE - 94TH DIST

Kenneth B Horn		39	100.00%
Write-In		0	0.00%
	Total...	39	0.00%

REP - PROSECUTING ATTORNEY

Write-In		1	100.00%
	Total...	1	100.00%

REP - SHERIFF

Kevin Campbell		30	100.00%
Write-In		0	0.00%
	Total...	30	0.00%

REP - CLERK

James F Ormsby		30	100.00%
Write-In		0	0.00%
	Total...	30	0.00%

REP - TREASURER

Write-In		0	0.00%
	Total...	0	0.00%

REP - REGISTER OF DEEDS

Write-In		0	0.00%
	Total...	0	0.00%

REP - PUBLIC WORKS COMMISSIONER

Write-In		0	0.00%
	Total...	0	0.00%

Frankenmuth Twp Pct 1

REP - COUNTY COMMISSIONER DISTRICT 4

Dennis Krafft		34	100.00%
Write-In		0	0.00%
	Total...	34	0.00%

REP - FRANKENMUTH TOWNSHIP SUPERVISOR

Tim Hildner		34	100.00%
Write-In		0	0.00%
	Total...	34	0.00%

REP - FRANKENMUTH TOWNSHIP CLERK

Sandra K Roth		35	100.00%
Write-In		0	0.00%
	Total...	35	0.00%

REP - FRANKENMUTH TOWNSHIP TREASURER

Ronald Bell		36	100.00%
Write-In		0	0.00%
	Total...	36	0.00%

REP - FRANKENMUTH TOWNSHIP TRUSTEES

Thomas J Bierlein		30	51.72%
Jeff Frahm		28	48.28%
Write-In		0	0.00%
	Total...	58	0.00%

REP - FRANKENMUTH TWP PCT 1 DELEGATE - REP

Write-In		0	0.00%
	Total...	0	0.00%

DEM - US SENATOR

Carl Levin		44	100.00%
Write-In		0	0.00%
	Total...	44	0.00%

DEM - US REPRESENTATIVE - 5TH DIST

Dale E Kildee		41	100.00%
Write-In		0	0.00%
	Total...	41	0.00%

DEM - STATE REPRESENTATIVE - 94TH DIST

Bob Blaine		39	100.00%
Write-In		0	0.00%
	Total...	39	0.00%

DEM - PROSECUTING ATTORNEY

Thomas L Frank		21	32.81%
Michael Thomas		43	67.19%
Write-In		0	0.00%
	Total...	64	0.00%

DEM - SHERIFF

Charles L Brown		55	73.33%
Bill Federspiel		20	26.67%
Write-In		0	0.00%
	Total...	75	0.00%

DEM - CLERK

Susan Kaltenbach		45	100.00%
Write-In		0	0.00%
	Total...	45	0.00%

DEM - TREASURER

Marvin D Hare		47	100.00%
Write-In		0	0.00%
	Total...	47	0.00%

DEM - REGISTER OF DEEDS

Mildred M Dodak		43	100.00%
Write-In		0	0.00%
	Total...	43	0.00%

DEM - PUBLIC WORKS COMMISSIONER

James A Koski		44	100.00%
Write-In		0	0.00%
	Total...	44	0.00%

DEM - COUNTY COMMISSIONER DISTRICT 4

Write-In		1	100.00%
	Total...	1	100.00%

DEM - FRANKENMUTH TOWNSHIP SUPERVISOR

Write-In		0	0.00%
	Total...	0	0.00%

Frankenmuth Twp Pct 1

DEM - FRANKENMUTH TOWNSHIP CLERK

Write-In		0	0.00%
	Total...	0	0.00%

DEM - FRANKENMUTH TOWNSHIP TREASURER

Write-In		0	0.00%
	Total...	0	0.00%

DEM - FRANKENMUTH TOWNSHIP TRUSTEES

Write-In		0	0.00%
	Total...	0	0.00%

DEM - FRANKENMUTH TWP PCT 1 DELEGATE - DEM

Write-In		0	0.00%
	Total...	0	0.00%

4TH DISTRICT JUDGE COURT OF APPEALS NON-INCUMB

Eric Doster		5	5.62%
Jim Howell		57	64.04%
Michael J Kelly		19	21.35%
Paula Manderfield		8	8.99%
Write-In		0	0.00%
	Total...	89	0.00%

County Proposal 1

YES		59	54.63%
NO		49	45.37%
	Total...	108	100.00%

County Proposal 2

YES		66	60.00%
NO		44	40.00%
	Total...	110	100.00%

Frankenmuth Township Proposal

YES		90	82.57%
NO		19	17.43%
	Total...	109	100.00%

Frankenmuth Twp Pct 2

Registration & Turnout 833

Election Day Turnout		87	10.44%
AV Polling Turnout		0	0.00%
Election Day Manual Entry Turnout		0	0.00%
SPR Host Turnout		0	0.00%
	Total...	87	10.44%

REP - US SENATOR

Jack Hoogendyk Jr		29	100.00%
Write-In		0	0.00%
	Total...	29	0.00%

REP - US REPRESENTATIVE - 5TH DIST

Matt Sawicki		27	100.00%
Write-In		0	0.00%
	Total...	27	0.00%

REP - STATE REPRESENTATIVE - 94TH DIST

Kenneth B Horn		30	100.00%
Write-In		0	0.00%
	Total...	30	0.00%

REP - PROSECUTING ATTORNEY

Write-In		2	100.00%
	Total...	2	100.00%

REP - SHERIFF

Kevin Campbell		23	100.00%
Write-In		0	0.00%
	Total...	23	0.00%

REP - CLERK

James F Ormsby		27	100.00%
Write-In		0	0.00%
	Total...	27	0.00%

REP - TREASURER

Write-In		3	100.00%
	Total...	3	100.00%

REP - REGISTER OF DEEDS

Write-In		4	100.00%
	Total...	4	100.00%

Frankenmuth Twp Pct 2

REP - PUBLIC WORKS COMMISSIONER

Write-In		4	100.00%
	Total...	4	100.00%

REP - COUNTY COMMISSIONER DISTRICT 4

Dennis Krafft		31	100.00%
Write-In		0	0.00%
	Total...	31	0.00%

REP - FRANKENMUTH TOWNSHIP SUPERVISOR

Tim Hildner		29	100.00%
Write-In		0	0.00%
	Total...	29	0.00%

REP - FRANKENMUTH TOWNSHIP CLERK

Sandra K Roth		29	100.00%
Write-In		0	0.00%
	Total...	29	0.00%

REP - FRANKENMUTH TOWNSHIP TREASURER

Ronald Bell		30	100.00%
Write-In		0	0.00%
	Total...	30	0.00%

REP - FRANKENMUTH TOWNSHIP TRUSTEES

Thomas J Bierlein		30	57.69%
Jeff Frahm		22	42.31%
Write-In		0	0.00%
	Total...	52	0.00%

REP - FRANKENMUTH TWP PCT 2 DELEGATE - REP

Write-In		2	100.00%
	Total...	2	100.00%

DEM - US SENATOR

Carl Levin		27	100.00%
Write-In		0	0.00%
	Total...	27	0.00%

DEM - US REPRESENTATIVE - 8TH DIST

Dale E Kildee		33	100.00%
Write-In		0	0.00%
	Total...	33	0.00%

DEM - STATE REPRESENTATIVE - 94TH DIST

Bob Blaine		28	100.00%
Write-In		0	0.00%
	Total...	28	0.00%

DEM - PROSECUTING ATTORNEY

Thomas L Frank		9	18.00%
Michael Thomas		41	82.00%
Write-In		0	0.00%
	Total...	50	0.00%

DEM - SHERIFF

Charles L Brown		32	59.26%
Bill Federspiel		22	40.74%
Write-In		0	0.00%
	Total...	54	0.00%

DEM - CLERK

Susan Kaltenbach		32	100.00%
Write-In		0	0.00%
	Total...	32	0.00%

DEM - TREASURER

Marvin D Hare		31	100.00%
Write-In		0	0.00%
	Total...	31	0.00%

DEM - REGISTER OF DEEDS

Mildred M Dodak		31	100.00%
Write-In		0	0.00%
	Total...	31	0.00%

DEM - PUBLIC WORKS COMMISSIONER

James A Koski		31	100.00%
Write-In		0	0.00%
	Total...	31	0.00%

DEM - COUNTY COMMISSIONER DISTRICT 4

Write-In		1	100.00%
	Total...	1	100.00%

Frankenmuth Twp Pct 2

DEM - FRANKENMUTH TOWNSHIP SUPERVISOR

Write-In		3	100.00%
	Total...	3	100.00%

DEM - FRANKENMUTH TOWNSHIP CLERK

Write-In		2	100.00%
	Total...	2	100.00%

DEM - FRANKENMUTH TOWNSHIP TREASURER

Write-In		2	100.00%
	Total...	2	100.00%

DEM - FRANKENMUTH TOWNSHIP TRUSTEES

Write-In		2	100.00%
	Total...	2	100.00%

DEM - FRANKENMUTH TWP PCT 2 DELEGATE - DEM

Write-In		2	100.00%
	Total...	2	100.00%

4TH DISTRICT JUDGE COURT OF APPEALS NON-INCUMB

Eric Doster		13	15.48%
Jim Howell		54	64.29%
Michael J Kelly		10	11.90%
Paula Manderfield		7	8.33%
Write-In		0	0.00%
	Total...	84	0.00%

County Proposal 1

YES		49	57.65%
NO		36	42.35%
	Total...	85	100.00%

County Proposal 2

YES		48	56.47%
NO		37	43.53%
	Total...	85	100.00%

Frankenmuth Township Proposal

YES		64	76.19%
NO		20	23.81%
	Total...	84	100.00%

Fremont Twp Pct 1

Registration & Turnout

			1,594
Election Day Turnout		0	0.00%
AV Polling Turnout		0	0.00%
Election Day Manual Entry Turnout		0	0.00%
SPR Host Turnout		325	20.39%
	Total...	325	20.39%

REP - US SENATOR

Jack Hoogendyk Jr		127	99.22%
Write-In		1	0.78%
	Total...	128	100.00%

REP - US REPRESENTATIVE - 4TH DIST

Dave Camp		162	99.39%
Write-In		1	0.61%
	Total...	163	100.00%

REP - STATE REPRESENTATIVE - 94TH DIST

Tom Darger		18	11.11%
Jim Stamas		143	88.27%
Write-In		1	0.62%
	Total...	162	100.00%

REP - PROSECUTING ATTORNEY

Write-In		10	100.00%
	Total...	10	100.00%

REP - SHERIFF

Kevin Campbell		130	99.24%
Write-In		1	0.76%
	Total...	131	100.00%

REP - CLERK

James F Ormsby		133	99.25%
Write-In		1	0.75%
	Total...	134	100.00%

REP - TREASURER

Write-In		5	100.00%
	Total...	5	100.00%

Fremont Twp Pct 1

REP - REGISTER OF DEEDS

Write-In		**4**	**100.00%**
	Total...	**4**	**100.00%**

REP - PUBLIC WORKS COMMISSIONER

Write-In		**3**	**100.00%**
	Total...	**3**	**100.00%**

REP - COUNTY COMMISSIONER DISTRICT 2

Ron Sholtz		137	99.28%
Write-In		1	0.72%
	Total...	**138**	**100.00%**

REP - FREMONT TOWNSHIP SUPERVISOR

Richard G Kushlon		46	23.59%
Donald LaClair		149	76.41%
Write-In		0	0.00%
	Total...	**195**	**0.00%**

REP - FREMONT TOWNSHIP CLERK

Patricia J Wesener		163	98.19%
Write-In		3	1.81%
	Total...	**166**	**100.00%**

REP - FREMONT TOWNSHIP TREASURER

Elaine M Zelinko		167	98.82%
Write-In		2	1.18%
	Total...	**169**	**100.00%**

REP - FREMONT TOWNSHIP TRUSTEES

Kathy A Lyvere		85	28.43%
Chris L Snyder		95	31.77%
Gordon G Turner		118	39.46%
Write-In		1	0.33%
	Total...	**299**	**100.00%**

REP - FREMONT TWP PCT DELEGATE - REP

James F Ormsby		132	94.29%
Write-In		8	5.71%
	Total...	**140**	**100.00%**

DEM - US SENATOR

Carl Levin		**99**	**100.00%**
Write-In		0	0.00%
	Total...	**99**	**0.00%**

DEM - US REPRESENTATIVE - 4TH DIST

Andrew D Concannon		**85**	**100.00%**
Write-In		0	0.00%
	Total...	**85**	**0.00%**

DEM - STATE REPRESENTATIVE - 96TH DIST

Tom Dauer		24	25.53%
Garnet Lewis		70	74.47%
Write-In		0	0.00%
	Total...	**94**	**0.00%**

DEM - PROSECUTING ATTORNEY

Thomas L Frank		50	45.45%
Michael Thomas		60	54.55%
Write-In		0	0.00%
	Total...	**110**	**0.00%**

DEM - SHERIFF

Charles L Brown		48	42.11%
Bill Federspiel		66	57.89%
Write-In		0	0.00%
	Total...	**114**	**0.00%**

DEM - CLERK

Susan Kaltenbach		**87**	**100.00%**
Write-In		0	0.00%
	Total...	**87**	**0.00%**

DEM - TREASURER

Marvin D Hare		**87**	**100.00%**
Write-In		0	0.00%
	Total...	**87**	**0.00%**

DEM - REGISTER OF DEEDS

Mildred M Dodak		**87**	**100.00%**
Write-In		0	0.00%
	Total...	**87**	**0.00%**

Fremont Twp Pct 1

DEM - PUBLIC WORKS COMMISSIONER

James A Koski		88	100.00%
Write-In		0	0.00%
	Total...	88	0.00%

DEM - COUNTY COMMISSIONER DISTRICT 2

Darren Kregger		85	100.00%
Write-In		0	0.00%
	Total...	85	0.00%

DEM - FREMONT TOWNSHIP SUPERVISOR

Write-In		4	100.00%
	Total...	4	100.00%

DEM - FREMONT TOWNSHIP CLERK

Write-In		4	100.00%
	Total...	4	100.00%

DEM - FREMONT TOWNSHIP TREASURER

Write-In		3	100.00%
	Total...	3	100.00%

DEM - FREMONT TOWNSHIP TRUSTEES

Write-In		5	100.00%
	Total...	5	100.00%

DEM - FREMONT TWP PCT DELEGATE - DEM

Write-In		6	100.00%
	Total...	6	100.00%

4TH DISTRICT JUDGE COURT OF APPEALS NON-INCUMB

Eric Doster		12	5.50%
Jim Howell		151	69.27%
Michael J Kelly		34	15.60%
Paula Manderfield		21	9.63%
Write-In		0	0.00%
	Total...	218	0.00%

County Proposal 1

YES		147	55.68%
NO		117	44.32%
	Total...	264	100.00%

County Proposal 2

YES		156	58.21%
NO		112	41.79%
	Total...	268	100.00%

James Twp

Registration & Turnout 1,522

Election Day Turnout		0	0.00%
AV Polling Turnout		0	0.00%
Election Day Manual Entry Turnout		0	0.00%
SPR Host Turnout		341	22.40%
	Total...	341	22.40%

REP - US SENATOR

Jack Hoogendyk Jr		73	100.00%
Write-In		0	0.00%
	Total...	73	0.00%

REP - US REPRESENTATIVE - 4TH DIST

Dave Camp		89	98.89%
Write-In		1	1.11%
	Total...	90	100.00%

REP - STATE REPRESENTATIVE - 94TH DIST

Kenneth B Horn		87	100.00%
Write-In		0	0.00%
	Total...	87	0.00%

REP - PROSECUTING ATTORNEY

Write-In		7	100.00%
	Total...	7	100.00%

REP - SHERIFF

Kevin Campbell		69	98.57%
Write-In		1	1.43%
	Total...	70	100.00%

REP - CLERK

James F Ormsby		65	98.48%
Write-In		1	1.52%
	Total...	66	100.00%

James Twp

REP - TREASURER

Write-In		5	100.00%
	Total...	5	100.00%

REP - REGISTER OF DEEDS

Write-In		4	100.00%
	Total...	4	100.00%

REP - PUBLIC WORKS COMMISSIONER

Write-In		4	100.00%
	Total...	4	100.00%

REP - COUNTY COMMISSIONER DISTRICT 11

Write-In		4	100.00%
	Total...	4	100.00%

REP - JAMES TOWNSHIP SUPERVISOR

Kristine M Whitteberry		74	100.00%
Write-In		0	0.00%
	Total...	74	0.00%

REP - JAMES TOWNSHIP CLERK

Thomas J Dierich		77	100.00%
Write-In		0	0.00%
	Total...	77	0.00%

REP - JAMES TOWNSHIP TREASURER

Joanne E Boehler		86	100.00%
Write-In		0	0.00%
	Total...	86	0.00%

REP - JAMES TOWNSHIP TRUSTEES

Roger Cox		62	49.21%
Kathy Hoeppner		64	50.79%
Write-In		0	0.00%
	Total...	126	0.00%

REP - JAMES TOWNSHIP CONSTABLE

Kenneth F Tomaszewski		81	100.00%
Write-In		0	0.00%
	Total...	81	0.00%

REP - JAMES TOWNSHIP PARKS COMMISSION

Shari Lynn Avila		57	47.50%
Margaret Leddy		63	52.50%
Write-In		0	0.00%
	Total...	120	0.00%

REP - JAMES TWP PCT DELEGATE - REP

Write-In		1	100.00%
	Total...	1	100.00%

DEM - US SENATOR

Carl Levin		168	98.82%
Write-In		2	1.18%
	Total...	170	100.00%

DEM - US REPRESENTATIVE - 4TH DIST

Andrew D Concannon		161	99.38%
Write-In		1	0.62%
	Total...	162	100.00%

DEM - STATE REPRESENTATIVE - 94TH DIST

Bob Blaine		168	99.41%
Write-In		1	0.59%
	Total...	169	100.00%

DEM - PROSECUTING ATTORNEY

Thomas L Frank		83	37.90%
Michael Thomas		136	62.10%
Write-In		0	0.00%
	Total...	219	0.00%

DEM - SHERIFF

Charles L Brown		87	38.50%
Bill Federspiel		139	61.50%
Write-In		0	0.00%
	Total...	226	0.00%

DEM - CLERK

Susan Kaltenbach		173	99.43%
Write-In		1	0.57%
	Total...	174	100.00%

DEM - TREASURER

Marvin D Hare		170	100.00%

James Twp

DEM - TREASURER

Write-In		0	0.00%
	Total...	170	0.00%

DEM - REGISTER OF DEEDS

Mildred M Dodak		168	100.00%
Write-In		0	0.00%
	Total...	168	0.00%

DEM - PUBLIC WORKS COMMISSIONER

James A Koski		171	100.00%
Write-In		0	0.00%
	Total...	171	0.00%

DEM - COUNTY COMMISSIONER DISTRICT 11

James M Graham		144	69.57%
Dennis Morrison		63	30.43%
Write-In		0	0.00%
	Total...	207	0.00%

DEM - JAMES TOWNSHIP SUPERVISOR

Leonard Ballosh		161	99.38%
Write-In		1	0.62%
	Total...	162	100.00%

DEM - JAMES TOWNSHIP CLERK

Write-In		7	100.00%
	Total...	7	100.00%

DEM - JAMES TOWNSHIP TREASURER

Diane Bowen		124	98.41%
Write-In		2	1.59%
	Total...	126	100.00%

DEM - JAMES TOWNSHIP TRUSTEES

Gary G Hakes		131	48.34%
Donald P McInerney		140	51.66%
Write-In		0	0.00%
	Total...	271	0.00%

DEM - JAMES TOWNSHIP CONSTABLE

Write-In		9	100.00%
	Total...	9	100.00%

DEM - JAMES TOWNSHIP PARKS COMMISSION

Carol Ann Ballosh		125	26.94%
Sherri Ballosh-Hancock		100	21.55%
Carl Bohn		114	24.57%
Cheryl L Marx		124	26.72%
Write-In		1	0.22%
	Total...	464	100.00%

DEM - JAMES TWP PCT DELEGATE - DEM

Leonard Ballosh		151	100.00%
Write-In		0	0.00%
	Total...	151	0.00%

4TH DISTRICT JUDGE COURT OF APPEALS NON-INCUMB

Eric Doster		12	4.67%
Jim Howell		161	62.65%
Michael J Kelly		45	17.51%
Paula Manderfield		39	15.18%
Write-In		0	0.00%
	Total...	257	0.00%

County Proposal 1

YES		161	50.79%
NO		156	49.21%
	Total...	317	100.00%

County Proposal 2

YES		171	53.77%
NO		147	46.23%
	Total...	318	100.00%

Jonesfield Twp Pct 1

Registration & Turnout

			1,244
Election Day Turnout		0	0.00%
AV Polling Turnout		0	0.00%
Election Day Manual Entry Turnout		0	0.00%
SPR Host Turnout		206	16.56%
	Total...	206	16.56%

Jonesfield Twp Pct 1

REP - US SENATOR

Jack Hoogendyk Jr		67	100.00%
Write-In		0	0.00%
	Total...	67	0.00%

REP - US REPRESENTATIVE - 4TH DIST

Dave Camp		84	100.00%
Write-In		0	0.00%
	Total...	84	0.00%

REP - STATE REPRESENTATIVE - 98TH DIST

Tom Darger		10	10.75%
Jim Stamas		83	89.25%
Write-In		0	0.00%
	Total...	93	0.00%

REP - PROSECUTING ATTORNEY

Write-In		5	100.00%
	Total...	5	100.00%

REP - SHERIFF

Kevin Campbell		61	96.83%
Write-In		2	3.17%
	Total...	63	100.00%

REP - CLERK

James F Ormsby		63	98.44%
Write-In		1	1.56%
	Total...	64	100.00%

REP - TREASURER

Write-In		5	100.00%
	Total...	5	100.00%

REP - REGISTER OF DEEDS

Write-In		7	100.00%
	Total...	7	100.00%

REP - PUBLIC WORKS COMMISSIONER

Write-In		5	100.00%
	Total...	5	100.00%

REP - COUNTY COMMISSIONER DISTRICT 2

Ron Sholtz		74	96.10%
Write-In		3	3.90%
	Total...	77	100.00%

REP - JONESFIELD TOWNSHIP SUPERVISOR

Larry P Fleming		75	100.00%
Write-In		0	0.00%
	Total...	75	0.00%

REP - JONESFIELD TOWNSHIP CLERK

Rochelle Siler		77	100.00%
Write-In		0	0.00%
	Total...	77	0.00%

REP - JONESFIELD TOWNSHIP TREASURER

Mildred Parker		79	100.00%
Write-In		0	0.00%
	Total...	79	0.00%

REP - JONESFIELD TOWNSHIP TRUSTEES

Julie Foye		61	38.13%
Lee Glazier		72	45.00%
Paul E Strasel		27	16.88%
Write-In		0	0.00%
	Total...	160	0.00%

REP - JONESFIELD TWP PCT DELEGATE - REP

Larry P Fleming		76	100.00%
Write-In		0	0.00%
	Total...	76	0.00%

DEM - US SENATOR

Carl Levin		76	100.00%
Write-In		0	0.00%
	Total...	76	0.00%

DEM - US REPRESENTATIVE - 4TH DIST

Andrew D Concannon		64	100.00%
Write-In		0	0.00%
	Total...	64	0.00%

DEM - STATE REPRESENTATIVE - 98TH DIST

Tom Dauer		25	32.05%

Jonesfield Twp Pct 1

DEM - STATE REPRESENTATIVE - 95TH DIST

Garnet Lewis		53	67.95%
Write-In		0	0.00%
	Total...	78	0.00%

DEM - PROSECUTING ATTORNEY

Thomas L Frank		49	53.85%
Michael Thomas		42	46.15%
Write-In		0	0.00%
	Total...	91	0.00%

DEM - SHERIFF

Charles L Brown		37	40.22%
Bill Federspiel		55	59.78%
Write-In		0	0.00%
	Total...	92	0.00%

DEM - CLERK

Susan Kaltenbach		79	100.00%
Write-In		0	0.00%
	Total...	79	0.00%

DEM - TREASURER

Marvin D Hare		73	100.00%
Write-In		0	0.00%
	Total...	73	0.00%

DEM - REGISTER OF DEEDS

Mildred M Dodak		71	100.00%
Write-In		0	0.00%
	Total...	71	0.00%

DEM - PUBLIC WORKS COMMISSIONER

James A Koski		70	100.00%
Write-In		0	0.00%
	Total...	70	0.00%

DEM - COUNTY COMMISSIONER DISTRICT 2

Darren Kregger		72	100.00%
Write-In		0	0.00%
	Total...	72	0.00%

DEM - JONESFIELD TOWNSHIP SUPERVISOR

Write-In		4	100.00%
	Total...	4	100.00%

DEM - JONESFIELD TOWNSHIP CLERK

Write-In		4	100.00%
	Total...	4	100.00%

DEM - JONESFIELD TOWNSHIP TREASURER

Write-In		4	100.00%
	Total...	4	100.00%

DEM - JONESFIELD TOWNSHIP TRUSTEES

Write-In		6	100.00%
	Total...	6	100.00%

DEM - JONESFIELD TWP PCT DELEGATE - DEM

Robin Campbell		57	100.00%
Write-In		0	0.00%
	Total...	57	0.00%

4TH DISTRICT JUDGE COURT OF APPEALS NON-INCUMB

Eric Doster		14	9.86%
Jim Howell		94	66.20%
Michael J Kelly		25	17.61%
Paula Manderfield		9	6.34%
Write-In		0	0.00%
	Total...	142	0.00%

County Proposal 1

YES		81	45.51%
NO		97	54.49%
	Total...	178	100.00%

County Proposal 2

YES		82	47.67%
NO		90	52.33%
	Total...	172	100.00%

Kochville Twp Pct 1

Registration & Turnout		1,706
Election Day Turnout	0	0.00%
AV Polling Turnout	0	0.00%

Kochville Twp Pct 1

Registration & Turnout			1,706
Election Day Manual Entry Turnout		0	0.00%
SPR Host Turnout		462	27.08%
	Total...	462	27.08%

REP - US SENATOR

Jack Hoogendyk Jr		**70**	**100.00%**
Write-In		0	0.00%
	Total...	70	0.00%

REP - US REPRESENTATIVE - 4TH DIST

Dave Camp		**85**	**100.00%**
Write-In		0	0.00%
	Total...	85	0.00%

REP - STATE REPRESENTATIVE - 98TH DIST

Tom Darger		14	17.07%
Jim Stamas		68	82.93%
Write-In		0	0.00%
	Total...	82	0.00%

REP - PROSECUTING ATTORNEY

Write-In		**3**	**100.00%**
	Total...	3	100.00%

REP - SHERIFF

Kevin Campbell		77	98.72%
Write-In		1	1.28%
	Total...	78	100.00%

REP - CLERK

James F Ormsby		**74**	**100.00%**
Write-In		0	0.00%
	Total...	74	0.00%

REP - TREASURER

Write-In		**5**	**100.00%**
	Total...	5	100.00%

REP - REGISTER OF DEEDS

Write-In		**5**	**100.00%**
	Total...	5	100.00%

REP - PUBLIC WORKS COMMISSIONER

Write-In		**4**	**100.00%**
	Total...	4	100.00%

REP - COUNTY COMMISSIONER DISTRICT 19

Ann Doyle		**71**	**100.00%**
Write-In		0	0.00%
	Total...	71	0.00%

REP - KOCHVILLE TOWNSHIP SUPERVISOR

David Sanchez		**72**	**100.00%**
Write-In		0	0.00%
	Total...	72	0.00%

REP - KOCHVILLE TOWNSHIP CLERK

Write-In		**4**	**100.00%**
	Total...	4	100.00%

REP - KOCHVILLE TOWNSHIP TREASURER

Sally Knowlton		53	63.86%
Cindy Loos		30	36.14%
Write-In		0	0.00%
	Total...	83	0.00%

REP - KOCHVILLE TOWNSHIP TRUSTEES

William A Hahn		57	52.29%
Judy Fath Jackson		52	47.71%
Write-In		0	0.00%
	Total...	109	0.00%

REP - KOCHVILLE TWP PCT DELEGATE - REP

Write-In		**1**	**100.00%**
	Total...	1	100.00%

DEM - US SENATOR

Carl Levin		249	99.60%
Write-In		1	0.40%
	Total...	250	100.00%

DEM - US REPRESENTATIVE - 4TH DIST

Andrew D Concannon		**207**	**100.00%**
Write-In		0	0.00%
	Total...	207	0.00%

Kochville Twp Pct 1

DEM - STATE REPRESENTATIVE - 96TH DIST

Tom Dauer		73	29.55%
Garnet Lewis		174	70.45%
Write-In		0	0.00%
	Total...	247	0.00%

DEM - PROSECUTING ATTORNEY

Thomas L Frank		133	41.43%
Michael Thomas		188	58.57%
Write-In		0	0.00%
	Total...	321	0.00%

DEM - SHERIFF

Charles L Brown		160	47.34%
Bill Federspiel		178	52.66%
Write-In		0	0.00%
	Total...	338	0.00%

DEM - CLERK

Susan Kaltenbach		244	99.59%
Write-In		1	0.41%
	Total...	245	100.00%

DEM - TREASURER

Marvin D Hare		241	100.00%
Write-In		0	0.00%
	Total...	241	0.00%

DEM - REGISTER OF DEEDS

Mildred M Dodak		241	100.00%
Write-In		0	0.00%
	Total...	241	0.00%

DEM - PUBLIC WORKS COMMISSIONER

James A Koski		248	100.00%
Write-In		0	0.00%
	Total...	248	0.00%

DEM - COUNTY COMMISSIONER DISTRICT 13

Ruth M Averill		240	100.00%
Write-In		0	0.00%
	Total...	240	0.00%

DEM - KOCHVILLE TOWNSHIP SUPERVISOR

Patricia Bourdow		179	50.00%
Jim Lolacano		179	50.00%
Write-In		0	0.00%
	Total...	358	0.00%

DEM - KOCHVILLE TOWNSHIP CLERK

Sheila Hill		240	99.17%
Write-In		2	0.83%
	Total...	242	100.00%

DEM - KOCHVILLE TOWNSHIP TREASURER

Stephen J Yanca		220	98.65%
Write-In		3	1.35%
	Total...	223	100.00%

DEM - KOCHVILLE TOWNSHIP TRUSTEES

Rhonda A Ferrell		234	99.15%
Write-In		2	0.85%
	Total...	236	100.00%

DEM - KOCHVILLE TWP PCT DELEGATE - DSM

Write-In		6	100.00%
	Total...	6	100.00%

4TH DISTRICT JUDGE, COURT OF APPEALS NON-INCUMB

Eric Doster		17	5.14%
Jim Howell		176	53.17%
Michael J Kelly		83	25.08%
Paula Manderfield		54	16.31%
Write-In		1	0.30%
	Total...	331	100.00%

KOCHVILLE TWP TREASURER- 3 MOS PARTIAL

Stephen J Yanca		223	53.73%
Sally Knowlton		192	46.27%
Write-In		0	0.00%
	Total...	415	0.00%

County Proposal 1

YES		220	54.32%

Kochville Twp Pct 1

County Proposal 1

NO		185	45.68%
	Total...	405	100.00%

County Proposal 2

YES		241	56.05%
NO		189	43.95%
	Total...	430	100.00%

Lakefield Twp Pct 1

Registration & Turnout

			813
Election Day Turnout		0	0.00%
AV Polling Turnout		0	0.00%
Election Day Manual Entry Turnout		0	0.00%
SPR Host Turnout		126	15.50%
	Total...	126	15.50%

REP - US SENATOR

Jack Hoogendyk Jr		43	100.00%
Write-In		0	0.00%
	Total...	43	0.00%

REP - US REPRESENTATIVE - 4TH DIST

Dave Camp		54	100.00%
Write-In		0	0.00%
	Total...	54	0.00%

REP - STATE REPRESENTATIVE - 96TH DIST

Tom Darger		5	10.00%
Jim Stamas		45	90.00%
Write-In		0	0.00%
	Total...	50	0.00%

REP - PROSECUTING ATTORNEY

Write-In		1	100.00%
	Total...	1	100.00%

REP - SHERIFF

Kevin Campbell		39	100.00%
Write-In		0	0.00%
	Total...	39	0.00%

REP - CLERK

James F Ormsby		41	97.62%
Write-In		1	2.38%
	Total...	42	100.00%

REP - TREASURER

Write-In		1	100.00%
	Total...	1	100.00%

REP - REGISTER OF DEEDS

Write-In		1	100.00%
	Total...	1	100.00%

REP - PUBLIC WORKS COMMISSIONER

Write-In		1	100.00%
	Total...	1	100.00%

REP - COUNTY COMMISSIONER DISTRICT 2

Ron Sholtz		45	100.00%
Write-In		0	0.00%
	Total...	45	0.00%

REP - LAKEFIELD TOWNSHIP SUPERVISOR

Terry T Crevia		42	100.00%
Write-In		0	0.00%
	Total...	42	0.00%

REP - LAKEFIELD TOWNSHIP CLERK

Barbara A Reist		45	100.00%
Write-In		0	0.00%
	Total...	45	0.00%

REP - LAKEFIELD TOWNSHIP TREASURER

Mary Lou Fischer		48	100.00%
Write-In		0	0.00%
	Total...	48	0.00%

REP - LAKEFIELD TOWNSHIP TRUSTEES

Donald F Rohn Jr		38	51.35%
Charles Shebester Jr		36	48.65%
Write-In		0	0.00%
	Total...	74	0.00%

Lakefield Twp Pct 1

REP - LAKEFIELD TWP PCT DELEGATE - REP

Write-In		3	100.00%
	Total...	3	100.00%

DEM - US SENATOR

Carl Levin		47	100.00%
Write-In		0	0.00%
	Total...	47	0.00%

DEM - US REPRESENTATIVE - 4TH DIST

Andrew D Concannon		43	100.00%
Write-In		0	0.00%
	Total...	43	0.00%

DEM - STATE REPRESENTATIVE - 96TH DIST

Tom Dauer		14	29.17%
Garnet Lewis		34	70.83%
Write-In		0	0.00%
	Total...	48	0.00%

DEM - PROSECUTING ATTORNEY

Thomas L Frank		20	37.04%
Michael Thomas		34	62.96%
Write-In		0	0.00%
	Total...	54	0.00%

DEM - SHERIFF

Charles L Brown		30	48.39%
Bill Federspiel		32	51.61%
Write-In		0	0.00%
	Total...	62	0.00%

DEM - CLERK

Susan Kaltenbach		47	100.00%
Write-In		0	0.00%
	Total...	47	0.00%

DEM - TREASURER

Marvin O Hare		47	100.00%
Write-In		0	0.00%
	Total...	47	0.00%

DEM - REGISTER OF DEEDS

Mildred M Dodak		44	100.00%
Write-In		0	0.00%
	Total...	44	0.00%

DEM - PUBLIC WORKS COMMISSIONER

James A Koski		45	100.00%
Write-In		0	0.00%
	Total...	45	0.00%

DEM - COUNTY COMMISSIONER DISTRICT 2

Darren Kregger		44	100.00%
Write-In		0	0.00%
	Total...	44	0.00%

DEM - LAKEFIELD TOWNSHIP SUPERVISOR

Write-In		3	100.00%
	Total...	3	100.00%

DEM - LAKEFIELD TOWNSHIP CLERK

Write-In		3	100.00%
	Total...	3	100.00%

DEM - LAKEFIELD TOWNSHIP TREASURER

Write-In		2	100.00%
	Total...	2	100.00%

DEM - LAKEFIELD TOWNSHIP TRUSTEES

Write-In		2	100.00%
	Total...	2	100.00%

DEM - LAKEFIELD TWP PCT DELEGATE - DEM

Write-In		1	100.00%
	Total...	1	100.00%

4TH DISTRICT JUDGE COURT OF APPEALS NON-INCUMB

Eric Doster		4	4.12%
Jim Howell		63	64.95%
Michael J Kelly		16	16.49%
Paula Manderfield		14	14.43%
Write-In		0	0.00%
	Total...	97	0.00%

Lakefield Twp Pct 1

County Proposal 1

YES		59	50.86%
NO		57	49.14%
	Total...	116	100.00%

County Proposal 2

YES		60	52.17%
NO		55	47.83%
	Total...	115	100.00%

Maple Grove Twp Pct 1

Registration & Turnout 1,975

Election Day Turnout		0	0.00%
AV Polling Turnout		0	0.00%
Election Day Manual Entry Turnout		0	0.00%
SPR Host Turnout		283	14.33%
	Total...	283	14.33%

REP - US SENATOR

Jack Hoogendyk Jr		32	100.00%
Write-In		0	0.00%
	Total...	32	0.00%

REP - US REPRESENTATIVE - 4TH DIST

Dave Camp		40	100.00%
Write-In		0	0.00%
	Total...	40	0.00%

REP - STATE REPRESENTATIVE - 94TH DIST

Kenneth B Horn		40	100.00%
Write-In		0	0.00%
	Total...	40	0.00%

REP - PROSECUTING ATTORNEY

Write-In		2	100.00%
	Total...	2	100.00%

REP - SHERIFF

Kevin Campbell		31	100.00%
Write-In		0	0.00%
	Total...	31	0.00%

REP - CLERK

James F Ormsby		29	100.00%
Write-In		0	0.00%
	Total...	29	0.00%

REP - TREASURER

Write-In		0	0.00%
	Total...	0	0.00%

REP - REGISTER OF DEEDS

Write-In		0	0.00%
	Total...	0	0.00%

REP - PUBLIC WORKS COMMISSIONER

Write-In		0	0.00%
	Total...	0	0.00%

REP - COUNTY COMMISSIONER DISTRICT 1

Write-In		0	0.00%
	Total...	0	0.00%

REP - MAPLE GROVE TOWNSHIP SUPERVISOR

Write-In		2	100.00%
	Total...	2	100.00%

REP - MAPLE GROVE TOWNSHIP CLERK

Write-In		0	0.00%
	Total...	0	0.00%

REP - MAPLE GROVE TOWNSHIP TREASURER

Write-In		1	100.00%
	Total...	1	100.00%

REP - MAPLE GROVE TOWNSHIP TRUSTEES

Write-In		0	0.00%
	Total...	0	0.00%

REP - MAPLE GROVE TWP PCT DELEGATE - REP

Write-In		1	100.00%
	Total...	1	100.00%

DEM - US SENATOR

Carl Levin		158	99.37%
Write-In		1	0.63%
	Total...	159	100.00%

Maple Grove Twp Pct 1

DEM - US REPRESENTATIVE - 4TH DIST

Andrew D Concannon		136	99.27%
Write-In		1	0.73%
	Total...	137	100.00%

DEM - STATE REPRESENTATIVE - 94TH DIST

Bob Blaine		154	99.35%
Write-In		1	0.65%
	Total...	155	100.00%

DEM - PROSECUTING ATTORNEY

Thomas L Frank		106	51.96%
Michael Thomas		98	48.04%
Write-In		0	0.00%
	Total...	204	0.00%

DEM - SHERIFF

Charles L Brown		85	37.61%
Bill Federspiel		141	62.39%
Write-In		0	0.00%
	Total...	226	0.00%

DEM - CLERK

Susan Kaltenbach		159	100.00%
Write-In		0	0.00%
	Total...	159	0.00%

DEM - TREASURER

Marvin D Hare		149	99.33%
Write-In		1	0.67%
	Total...	150	100.00%

DEM - REGISTER OF DEEDS

Mildred M Dodak		167	100.00%
Write-In		0	0.00%
	Total...	167	0.00%

DEM - PUBLIC WORKS COMMISSIONER

James A Koski		142	99.30%
Write-In		1	0.70%
	Total...	143	100.00%

DEM - COUNTY COMMISSIONER DISTRICT 1

Michael O'Hare		165	99.40%
Write-In		1	0.60%
	Total...	166	100.00%

DEM - MAPLE GROVE TOWNSHIP SUPERVISOR

Kevin M Krupp		181	98.37%
Write-In		3	1.63%
	Total...	184	100.00%

DEM - MAPLE GROVE TOWNSHIP CLERK

Richard Maxa		176	99.44%
Write-In		1	0.56%
	Total...	177	100.00%

DEM - MAPLE GROVE TOWNSHIP TREASURER

Write-In		8	100.00%
	Total...	8	100.00%

DEM - MAPLE GROVE TOWNSHIP TRUSTEES

Douglas W Birchmeier		148	48.05%
Dale W Drexler		159	51.62%
Write-In		1	0.32%
	Total...	308	100.00%

DEM - MAPLE GROVE TWP PCT DELEGATE - DEM

Write-In		8	100.00%
	Total...	8	100.00%

4TH DISTRICT JUDGE COURT OF APPEALS MONTINCUMB

Eric Doster		8	4.91%
Jim Howell		85	52.15%
Michael J Kelly		43	26.38%
Paula Manderfield		26	15.95%
Write-In		1	0.61%
	Total...	163	100.00%

County Proposal 1

YES		157	58.58%
NO		111	41.42%
	Total...	268	100.00%

Maple Grove Twp Pct 1

County Proposal 2

YES		135	54.00%
NO		115	46.00%
	Total...	250	100.00%

Marion Twp Pct 1

Registration & Turnout 649

Election Day Turnout		97	14.95%
AV Polling Turnout		0	0.00%
Election Day Manual Entry Turnout		0	0.00%
SPR Host Turnout		0	0.00%
	Total...	97	14.95%

REP - US SENATOR

Jack Hoogendyk Jr		**12**	**100.00%**
Write-In		0	0.00%
	Total...	12	0.00%

REP - US REPRESENTATIVE - 4TH DIST

Dave Camp		**21**	**100.00%**
Write-In		0	0.00%
	Total...	21	0.00%

REP - STATE REPRESENTATIVE - 96TH DIST

Tom Darger		3	15.00%
Jim Stamas		17	85.00%
Write-In		0	0.00%
	Total...	20	0.00%

REP - PROSECUTING ATTORNEY

Write-In		0	0.00%
	Total...	0	0.00%

REP - SHERIFF

Kevin Campbell		**12**	**100.00%**
Write-In		0	0.00%
	Total...	12	0.00%

REP - CLERK

James F Ormsby		**14**	**100.00%**
Write-In		0	0.00%
	Total...	14	0.00%

REP - TREASURER

Write-In		0	0.00%
	Total...	0	0.00%

REP - REGISTER OF DEEDS

Write-In		**1**	**100.00%**
	Total...	1	100.00%

REP - PUBLIC WORKS COMMISSIONER

Write-In		0	0.00%
	Total...	0	0.00%

REP - COUNTY COMMISSIONER DISTRICT 2

Ron Sholtz		**17**	**100.00%**
Write-In		0	0.00%
	Total...	17	0.00%

REP - MARION TOWNSHIP SUPERVISOR

Ray Sholtz		**21**	**100.00%**
Write-In		0	0.00%
	Total...	21	0.00%

REP - MARION TOWNSHIP CLERK

Write-In		0	0.00%
	Total...	0	0.00%

REP - MARION TOWNSHIP TREASURER

Write-In		0	0.00%
	Total...	0	0.00%

REP - MARION TOWNSHIP TRUSTEES

Seth T Goschka		16	50.00%
Brad Becker		16	50.00%
Write-In		0	0.00%
	Total...	32	0.00%

REP - MARION TWP PCT DELEGATE - REP

Ray Sholtz		**20**	**100.00%**
Write-In		0	0.00%
	Total...	20	0.00%

DEM - US SENATOR

Carl Levin		**40**	**100.00%**

Marion Twp Pct 1

DEM - US SENATOR

Write-In	0	0.00%
Total...	40	0.00%

DEM - US REPRESENTATIVE - 4TH DIST

Andrew D Concannon	29	100.00%
Write-In	0	0.00%
Total...	29	0.00%

DEM - STATE REPRESENTATIVE - 94TH DIST

Tom Dauer	16	44.44%
Garnet Lewis	20	55.56%
Write-In	0	0.00%
Total...	36	0.00%

DEM - PROSECUTING ATTORNEY

Thomas L Frank	27	48.21%
Michael Thomas	29	51.79%
Write-In	0	0.00%
Total...	56	0.00%

DEM - SHERIFF

Charles L Brown	25	36.76%
Bill Federspiel	43	63.24%
Write-In	0	0.00%
Total...	68	0.00%

DEM - CLERK

Susan Kaltenbach	38	100.00%
Write-In	0	0.00%
Total...	38	0.00%

DEM - TREASURER

Marvin D Hare	38	100.00%
Write-In	0	0.00%
Total...	38	0.00%

DEM - REGISTER OF DEEDS

Mildred M Dodak	36	100.00%
Write-In	0	0.00%
Total...	36	0.00%

DEM - PUBLIC WORKS COMMISSIONER

James A Koski	35	100.00%
Write-In	0	0.00%
Total...	35	0.00%

DEM - COUNTY COMMISSIONER DISTRICT 2

Darren Kregger	30	100.00%
Write-In	0	0.00%
Total...	30	0.00%

DEM - MARION TOWNSHIP SUPERVISOR

Audrey Reikowsky	49	100.00%
Write-In	0	0.00%
Total...	49	0.00%

DEM - MARION TOWNSHIP CLERK

Ruby Klenitz	59	100.00%
Write-In	0	0.00%
Total...	59	0.00%

DEM - MARION TOWNSHIP TREASURER

Vicky Szappan	54	100.00%
Write-In	0	0.00%
Total...	54	0.00%

DEM - MARION TOWNSHIP TRUSTEES

Sarah Dingler	41	68.33%
Pauline Witt	19	31.67%
Write-In	0	0.00%
Total...	60	0.00%

DEM - MARION TWP PCT DELEGATE - DEM

Darren Kregger	34	100.00%
Write-In	0	0.00%
Total...	34	0.00%

4TH DISTRICT JUDGE COURT OF APPEALS NON-INCUMB

Eric Doster	5	9.43%
Jim Howell	35	66.04%
Michael J Kelly	8	15.09%
Paula Manderfield	5	9.43%
Write-In	0	0.00%
Total...	53	0.00%

Marion Twp Pct 1

County Proposal 1

YES		26	30.95%
NO		58	69.05%
	Total...	84	100.00%

County Proposal 2

YES		30	37.04%
NO		51	62.96%
	Total...	81	100.00%

Richland Twp Pct 1

Registration & Turnout 1,686

Election Day Turnout		0	0.00%
AV Polling Turnout		0	0.00%
Election Day Manual Entry Turnout		0	0.00%
SPR Host Turnout		522	30.96%
	Total...	522	30.96%

REP - US SENATOR

Jack Hoogendyk Jr		268	99.63%
Write-In		1	0.37%
	Total...	269	100.00%

REP - US REPRESENTATIVE - 4TH DIST

Dave Camp		334	100.00%
Write-In		0	0.00%
	Total...	334	0.00%

REP - STATE REPRESENTATIVE - 94TH DIST

Tom Darger		46	13.37%
Jim Stamas		298	86.63%
Write-In		0	0.00%
	Total...	344	0.00%

REP - PROSECUTING ATTORNEY

Write-In		12	100.00%
	Total...	12	100.00%

REP - SHERIFF

Kevin Campbell		257	99.61%
Write-In		1	0.39%
	Total...	258	100.00%

REP - CLERK

James F Ormsby		257	100.00%
Write-In		0	0.00%
	Total...	257	0.00%

REP - TREASURER

Write-In		9	100.00%
	Total...	9	100.00%

REP - REGISTER OF DEEDS

Write-In		8	100.00%
	Total...	8	100.00%

REP - PUBLIC WORKS COMMISSIONER

Write-In		7	100.00%
	Total...	7	100.00%

REP - COUNTY COMMISSIONER DISTRICT 2

Ron Sholtz		265	100.00%
Write-In		0	0.00%
	Total...	265	0.00%

REP - RICHLAND TOWNSHIP SUPERVISOR

Kevin Kreger		276	66.99%
Joel F Wardin		137	33.01%
Write-In		0	0.00%
	Total...	415	0.00%

REP - RICHLAND TOWNSHIP CLERK

Christine Beckrow		240	60.61%
Karon Hoppe		156	39.39%
Write-In		0	0.00%
	Total...	396	0.00%

REP - RICHLAND TOWNSHIP TREASURER

Linda J Luplow		180	44.23%
Daniel R Preuss		227	55.77%
Write-In		0	0.00%
	Total...	407	0.00%

REP - RICHLAND TOWNSHIP TRUSTEES

Brian R Frederick		160	22.16%

Richland Twp Pct 1

REP - RICHLAND TOWNSHIP TRUSTEES

Peggy G Glynn		89	12.33%
Karen L Graves		78	10.80%
John Gudaitis		236	32.69%
John Jay Letts Sr		159	22.02%
Write-In		0	0.00%
	Total...	722	0.00%

REP - RICHLAND TOWNSHIP PARK BOARD

Carol L Conger		210	13.06%
Michael J Glynn		229	14.24%
Robert Klug		228	14.18%
Chuck Koons		231	14.37%
Paul J Pringle		238	14.68%
James W Schultz		226	14.05%
Lisa Smith Hagarty		248	15.42%
Write-In		0	0.00%
	Total...	1,608	0.00%

REP - RICHLAND TWP PCT 1 DELEGATE - REP

Write-In		14	100.00%
	Total...	14	100.00%

DEM - US SENATOR

Carl Levin		74	100.00%
Write-In		0	0.00%
	Total...	74	0.00%

DEM - US REPRESENTATIVE - 4TH DIST

Andrew D Concannon		60	100.00%
Write-In		0	0.00%
	Total...	60	0.00%

DEM - STATE REPRESENTATIVE - 95TH DIST

Tom Dauer		18	25.71%
Garnet Lewis		51	72.86%
Write-In		1	1.43%
	Total...	70	100.00%

DEM - PROSECUTING ATTORNEY

Thomas L Frank		38	44.19%
Michael Thomas		48	55.81%
Write-In		0	0.00%
	Total...	86	0.00%

DEM - SHERIFF

Charles L Brown		33	36.67%
Bill Federspiel		57	63.33%
Write-In		0	0.00%
	Total...	90	0.00%

DEM - CLERK

Susan Kaltenbach		72	100.00%
Write-In		0	0.00%
	Total...	72	0.00%

DEM - TREASURER

Marvin D Hare		71	100.00%
Write-In		0	0.00%
	Total...	71	0.00%

DEM - REGISTER OF DEEDS

Mildred M Dodak		69	100.00%
Write-In		0	0.00%
	Total...	69	0.00%

DEM - PUBLIC WORKS COMMISSIONER

James A Koski		68	100.00%
Write-In		0	0.00%
	Total...	68	0.00%

DEM - COUNTY COMMISSIONER DISTRICT 2

Darren Kregger		66	100.00%
Write-In		0	0.00%
	Total...	66	0.00%

DEM - RICHLAND TOWNSHIP SUPERVISOR

Write-In		6	100.00%
	Total...	6	100.00%

DEM - RICHLAND TOWNSHIP CLERK

Write-In		2	100.00%
	Total...	2	100.00%

Richland Twp Pct 1

DEM - RICHLAND TOWNSHIP TREASURER

Write-In		3	100.00%
	Total...	3	100.00%

DEM - RICHLAND TOWNSHIP TRUSTEE

David H Schafer		58	98.31%
Write-In		1	1.69%
	Total...	59	100.00%

DEM - RICHLAND TOWNSHIP PARK BOARD

Write-In		14	100.00%
	Total...	14	100.00%

DEM - RICHLAND TWP PCT 1 DELEGATE - DEM

Write-In		5	100.00%
	Total...	5	100.00%

4TH DISTRICT JUDGE COURT OF APPEALS NON-INCUMB

Eric Doster		15	5.07%
Jim Howell		211	71.28%
Michael J Kelly		42	14.19%
Paula Manderfield		27	9.12%
Write-In		1	0.34%
	Total...	296	100.00%

County Proposal 1

YES		238	57.07%
NO		179	42.93%
	Total...	417	100.00%

County Proposal 2

YES		240	57.83%
NO		175	42.17%
	Total...	415	100.00%

Richland Twp Pct 2

Registration & Turnout

			1,511
Election Day Turnout		0	0.00%
AV Polling Turnout		0	0.00%
Election Day Manual Entry Turnout		0	0.00%
SPR Host Turnout		479	31.70%
	Total...	479	31.70%

REP - US SENATOR

Jack Hoogendyk Jr		228	99.56%
Write-In		1	0.44%
	Total...	229	100.00%

REP - US REPRESENTATIVE - 4TH DIST

Dave Camp		287	99.31%
Write-In		2	0.69%
	Total...	289	100.00%

REP - STATE REPRESENTATIVE - 96TH DIST

Tom Darger		38	12.34%
Jim Stamas		270	87.66%
Write-In		0	0.00%
	Total...	308	0.00%

REP - PROSECUTING ATTORNEY

Write-In		11	100.00%
	Total...	11	100.00%

REP - SHERIFF

Kevin Campbell		241	100.00%
Write-In		0	0.00%
	Total...	241	0.00%

REP - CLERK

James F Ormsby		240	100.00%
Write-In		0	0.00%
	Total...	240	0.00%

REP - TREASURER

Write-In		12	100.00%
	Total...	12	100.00%

REP - REGISTER OF DEEDS

Write-In		14	100.00%
	Total...	14	100.00%

REP - PUBLIC WORKS COMMISSIONER

Write-In		11	100.00%
	Total...	11	100.00%

Richland Twp Pct 2

REP - COUNTY COMMISSIONER DISTRICT 5

Patrick Wurtzel		252	99.60%
Write-In		1	0.40%
	Total...	253	100.00%

REP - RICHLAND TOWNSHIP SUPERVISOR

Kevin Kreger		207	54.47%
Joel F Wardin		173	45.53%
Write-In		0	0.00%
	Total...	380	0.00%

REP - RICHLAND TOWNSHIP CLERK

Christine Beckrow		212	59.55%
Karon Hoppe		144	40.45%
Write-In		0	0.00%
	Total...	356	0.00%

REP - RICHLAND TOWNSHIP TREASURER

Linda J Luplow		163	44.78%
Daniel R Preuss		201	55.22%
Write-In		0	0.00%
	Total...	364	0.00%

REP - RICHLAND TOWNSHIP TRUSTEES

Brian R Frederick		156	24.07%
Peggy G Glynn		156	24.07%
Karen L Graves		54	8.33%
John Gudaitis		159	24.54%
John Jay Letts Sr		123	18.98%
Write-In		0	0.00%
	Total...	648	0.00%

REP - RICHLAND TOWNSHIP PARK BOARD

Carol L Conger		205	14.63%
Michael J Glynn		200	14.28%
Robert Klug		191	13.63%
Chuck Koons		200	14.28%
Paul J Pringle		198	14.13%
James W Schultz		190	13.56%
Lisa Smith Hagarty		209	14.92%
Write-In		8	0.57%
	Total...	1,401	100.00%

REP - RICHLAND TWP PCT 2 DELEGATE - REP

Write-In		13	100.00%
	Total...	13	100.00%

DEM - US SENATOR

Carl Levin		70	100.00%
Write-In		0	0.00%
	Total...	70	0.00%

DEM - US REPRESENTATIVE - 4TH DIST

Andrew D Concannon		58	100.00%
Write-In		0	0.00%
	Total...	58	0.00%

DEM - STATE REPRESENTATIVE - 98TH DIST

Tom Dauer		23	35.94%
Garnet Lewis		41	64.06%
Write-In		0	0.00%
	Total...	64	0.00%

DEM - PROSECUTING ATTORNEY

Thomas L Frank		31	40.26%
Michael Thomas		46	59.74%
Write-In		0	0.00%
	Total...	77	0.00%

DEM - SHERIFF

Charles L Brown		35	43.21%
Bill Federspiel		46	56.79%
Write-In		0	0.00%
	Total...	81	0.00%

DEM - CLERK

Susan Kaltenbach		65	100.00%
Write-In		0	0.00%
	Total...	65	0.00%

DEM - TREASURER

Marvin D Hare		65	100.00%

Richland Twp Pct 2

DEM - TREASURER

Write-In	0	0.00%
Total...	65	0.00%

DEM - REGISTER OF DEEDS

Mildred M Dodak	62	100.00%
Write-In	0	0.00%
Total...	62	0.00%

DEM - PUBLIC WORKS COMMISSIONER

James A Koski	61	100.00%
Write-In	0	0.00%
Total...	61	0.00%

DEM - COUNTY COMMISSIONER DISTRICT 5

Pat Campbell	57	100.00%
Write-In	0	0.00%
Total...	57	0.00%

DEM - RICHLAND TOWNSHIP SUPERVISOR

Write-In	2	100.00%
Total...	2	100.00%

DEM - RICHLAND TOWNSHIP CLERK

Write-In	2	100.00%
Total...	2	100.00%

DEM - RICHLAND TOWNSHIP TREASURER

Write-In	2	100.00%
Total...	2	100.00%

DEM - RICHLAND TOWNSHIP TRUSTEES

David H Schafer	56	100.00%
Write-In	0	0.00%
Total...	56	0.00%

DEM - RICHLAND TOWNSHIP PARK BOARD

Write-In	9	100.00%
Total...	9	100.00%

DEM - RICHLAND TWP PCT 2 DELEGATE - DEM

Wallace J Warner	58	96.67%
Write-In	2	3.33%
Total...	60	100.00%

4TH DISTRICT JUDGE COURT OF APPEALS NON-INCUMB

Eric Doster	15	4.63%
Jim Howell	218	67.28%
Michael J Kelly	50	15.43%
Paula Manderfield	41	12.65%
Write-In	0	0.00%
Total...	324	0.00%

County Proposal 1

YES	213	52.85%
NO	190	47.15%
Total...	403	100.00%

County Proposal 2

YES	245	60.64%
NO	159	39.36%
Total...	404	100.00%

Saginaw Twp Pct 1

Registration & Turnout 2,039

Election Day Turnout	264	12.95%
AV Polling Turnout	0	0.00%
Election Day Manual Entry Turnout	0	0.00%
SPR Host Turnout	0	0.00%
Total...	264	12.95%

REP - US SENATOR

Jack Hoogendyk Jr	31	100.00%
Write-In	0	0.00%
Total...	31	0.00%

REP - US REPRESENTATIVE - 4TH DIST

Dave Camp	45	100.00%
Write-In	0	0.00%
Total...	45	0.00%

REP - STATE REPRESENTATIVE - 94TH DIST

Kenneth B Horn	43	100.00%
Write-In	0	0.00%
Total...	43	0.00%

Saginaw Twp Pct 1

REP - PROSECUTING ATTORNEY

Write-In		4	100.00%
	Total...	4	100.00%

REP - SHERIFF

Kevin Campbell		33	100.00%
Write-In		0	0.00%
	Total...	33	0.00%

REP - CLERK

James F Ormsby		32	100.00%
Write-In		0	0.00%
	Total...	32	0.00%

REP - TREASURER

Write-In		3	100.00%
	Total...	3	100.00%

REP - REGISTER OF DEEDS

Write-In		3	100.00%
	Total...	3	100.00%

REP - PUBLIC WORKS COMMISSIONER

Write-In		2	100.00%
	Total...	2	100.00%

REP - COUNTY COMMISSIONER DISTRICT 11

Write-In		2	100.00%
	Total...	2	100.00%

REP - SAGINAW TOWNSHIP SUPERVISOR

Write-In		2	100.00%
	Total...	2	100.00%

REP - SAGINAW TOWNSHIP CLERK

Shirley M Wazny		37	100.00%
Write-In		0	0.00%
	Total...	37	0.00%

REP - SAGINAW TOWNSHIP TREASURER

William J McQuillan		37	100.00%
Write-In		0	0.00%
	Total...	37	0.00%

REP - SAGINAW TOWNSHIP TRUSTEES

Gary J Bartz		19	14.62%
Florence P Connolly		35	26.92%
Steven G Gerhardt		24	18.46%
Roland Jersevic		22	16.92%
James S Kelly		30	23.08%
Write-In		0	0.00%
	Total...	130	0.00%

REP - SAGINAW TOWNSHIP PARKS COMMISSION

David J Biver		22	22.92%
Jack P Cleveland		27	28.13%
L V Patterson		22	22.92%
Ralph Tucker		25	26.04%
Write-In		0	0.00%
	Total...	96	0.00%

REP - SAGINAW TWP PCT 1 DELEGATE - REP

Florence P Connolly		39	100.00%
Write-In		0	0.00%
	Total...	39	0.00%

DEM - US SENATOR

Carl Levin		162	97.59%
Write-In		4	2.41%
	Total...	166	100.00%

DEM - US REPRESENTATIVE - 5TH DIST

Andrew D Concannon		143	98.62%
Write-In		2	1.38%
	Total...	145	100.00%

DEM - STATE REPRESENTATIVE - 94TH DIST

Bob Blaine		149	99.33%
Write-In		1	0.67%
	Total...	150	100.00%

DEM - PROSECUTING ATTORNEY

Thomas L Frank		97	50.26%
Michael Thomas		96	49.74%

Saginaw Twp Pct 1

DEM - PROSECUTING ATTORNEY

Write-In		0	0.00%
	Total...	193	0.00%

DEM - SHERIFF

Charles L Brown		73	36.50%
Bill Federspiel		127	63.50%
Write-In		0	0.00%
	Total...	200	0.00%

DEM - CLERK

Susan Kaltenbach		160	99.38%
Write-In		1	0.62%
	Total...	161	100.00%

DEM - TREASURER

Marvin D Hare		162	99.39%
Write-In		1	0.61%
	Total...	163	100.00%

DEM - REGISTER OF DEEDS

Mildred M Dodak		159	99.38%
Write-In		1	0.63%
	Total...	160	100.00%

DEM - PUBLIC WORKS COMMISSIONER

James A Koski		162	100.00%
Write-In		0	0.00%
	Total...	162	0.00%

DEM - COUNTY COMMISSIONER DISTRICT 01

James M Graham		110	64.71%
Dennis Morrison		59	34.71%
Write-In		1	0.59%
	Total...	170	100.00%

DEM - SAGINAW TOWNSHIP SUPERVISOR

Timothy J Braun		141	97.24%
Write-In		4	2.76%
	Total...	145	100.00%

DEM - SAGINAW TOWNSHIP CLERK

Write-In		9	100.00%
	Total...	9	100.00%

DEM - SAGINAW TOWNSHIP TREASURER

Write-In		8	100.00%
	Total...	8	100.00%

DEM - SAGINAW TOWNSHIP TRUSTEES

Amy J Seaver		131	99.24%
Write-In		1	0.76%
	Total...	132	100.00%

DEM - SAGINAW TOWNSHIP PARKS COMMISSION

Marty Dahl		129	98.47%
Write-In		2	1.53%
	Total...	131	100.00%

DEM - SAGINAW TWP PCT 1 DELEGATE - DEM

Kyle A Bostwick		105	37.23%
Vince Mosca		75	26.60%
Joseph J Thomas		100	35.46%
Write-In		2	0.71%
	Total...	282	100.00%

4TH DISTRICT JUDGE COURT OF APPEALS NON-INCUMB

Eric Doster		7	3.89%
Jim Howell		86	47.78%
Michael J Kelly		56	31.11%
Paula Manderfield		31	17.22%
Write-In		0	0.00%
	Total...	180	0.00%

County Proposal 1

YES		132	55.23%
NO		107	44.77%
	Total...	239	100.00%

County Proposal 2

YES		128	53.78%
NO		110	46.22%
	Total...	238	100.00%

Saginaw Twp Pct 2

Registration & Turnout			1,521
Election Day Turnout		438	28.80%
AV Polling Turnout		0	0.00%
Election Day Manual Entry Turnout		0	0.00%
SPR Host Turnout		0	0.00%
	Total...	438	28.80%
REP - US SENATOR			
Jack Hoogendyk Jr		114	100.00%
Write-In		0	0.00%
	Total...	114	0.00%
REP - US REPRESENTATIVE - 4TH DST			
Dave Camp		134	100.00%
Write-In		0	0.00%
	Total...	134	0.00%
REP - STATE REPRESENTATIVE - 94TH DST			
Kenneth B Horn		134	100.00%
Write-In		0	0.00%
	Total...	134	0.00%
REP - PROSECUTING ATTORNEY			
Write-In		4	100.00%
	Total...	4	100.00%
REP - SHERIFF			
Kevin Campbell		109	100.00%
Write-In		0	0.00%
	Total...	109	0.00%
REP - CLERK			
James F Ormsby		114	99.13%
Write-In		1	0.87%
	Total...	115	100.00%
REP - TREASURER			
Write-In		5	100.00%
	Total...	5	100.00%
REP - REGISTER OF DEEDS			
Write-In		2	100.00%
	Total...	2	100.00%
REP - PUBLIC WORKS COMMISSIONER			
Write-In		5	100.00%
	Total...	5	100.00%
REP - COUNTY COMMISSONER DISTRICT 12			
Thomas A Basil		124	100.00%
Write-In		0	0.00%
	Total...	124	0.00%
REP - SAGINAW TOWNSHIP SUPERVISOR			
Write-In		6	100.00%
	Total...	6	100.00%
REP - SAGINAW TOWNSHIP CLERK			
Shirley M Wazny		124	100.00%
Write-In		0	0.00%
	Total...	124	0.00%
REP - SAGINAW TOWNSHIP TREASURER			
William J McQuillan		123	100.00%
Write-In		0	0.00%
	Total...	123	0.00%
REP - SAGINAW TOWNSHIP TRUSTEES			
Gary J Bartz		78	17.14%
Florence P Connolly		99	21.76%
Steven G Gerhardt		97	21.32%
Roland Jersevic		62	13.63%
James S Kelly		119	26.15%
Write-In		0	0.00%
	Total...	455	0.00%
REP - SAGINAW TOWNSHIP PARKS COMMISSION			
David J Biver		88	23.78%
Jack P Cleveland		104	28.11%
L V Patterson		90	24.32%
Ralph Tucker		88	23.78%
Write-In		0	0.00%
	Total...	370	0.00%

Saginaw Twp Pct 2

REP - SAGINAW TWP PCT 2 DELEGATE - REP

Marilyn Crane	95	24.05%
Tim Kelly	107	27.09%
Dolores E Kluck	102	25.82%
Patricia Posey	90	22.78%
Write-In	1	0.25%
Total...	395	100.00%

DEM - US SENATOR

Carl Levin	209	98.12%
Write-In	4	1.88%
Total...	213	100.00%

DEM - US REPRESENTATIVE - 4TH DIST

Andrew D Concannon	198	99.00%
Write-In	2	1.00%
Total...	200	100.00%

DEM - STATE REPRESENTATIVE - 94TH DIST

Bob Blaine	197	98.99%
Write-In	2	1.01%
Total...	199	100.00%

DEM - PROSECUTING ATTORNEY

Thomas L Frank	117	43.33%
Michael Thomas	153	56.67%
Write-In	0	0.00%
Total...	270	0.00%

DEM - SHERIFF

Charles L Brown	106	38.13%
Bill Federspiel	172	61.87%
Write-In	0	0.00%
Total...	278	0.00%

DEM - CLERK

Susan Kaltenbach	231	98.72%
Write-In	3	1.28%
Total...	234	100.00%

DEM - TREASURER

Marvin D Hare	221	99.10%
Write-In	2	0.90%
Total...	223	100.00%

DEM - REGISTER OF DEEDS

Mildred M Dodak	214	99.07%
Write-In	2	0.93%
Total...	216	100.00%

DEM - PUBLIC WORKS COMMISSIONER

James A Koski	219	99.10%
Write-In	2	0.90%
Total...	221	100.00%

DEM - COUNTY COMMISSIONER DISTRICT 12

John McColgan	219	99.55%
Write-In	1	0.45%
Total...	220	100.00%

DEM - SAGINAW TOWNSHIP SUPERVISOR

Timothy J Braun	218	100.00%
Write-In	0	0.00%
Total...	218	0.00%

DEM - SAGINAW TOWNSHIP CLERK

Write-In	8	100.00%
Total...	8	100.00%

DEM - SAGINAW TOWNSHIP TREASURER

Write-In	6	100.00%
Total...	6	100.00%

DEM - SAGINAW TOWNSHIP TRUSTEES

Amy J Seaver	189	96.43%
Write-In	7	3.57%
Total...	196	100.00%

DEM - SAGINAW TOWNSHIP PARKS COMMISSION

Marty Dahl	181	94.76%
Write-In	10	5.24%
Total...	191	100.00%

DEM - SAGINAW TWP PCT 2 DELEGATE - DEM

Bob Ciaffone	192	95.52%

Saginaw Twp Pct 2

DEM - SAGINAW TWP PCT 2 DELEGATE - DEM

Write-In		9	4.48%
	Total...	201	100.00%

4TH DISTRICT JUDGE COURT OF APPEALS NON-INCUMB

Eric Doster		17	4.99%
Jim Howell		161	47.21%
Michael J Kelly		101	29.62%
Paula Manderfield		61	17.89%
Write-In		1	0.29%
	Total...	341	100.00%

County Proposal 1

YES		264	66.33%
NO		134	33.67%
	Total...	398	100.00%

County Proposal 2

YES		262	65.83%
NO		136	34.17%
	Total...	398	100.00%

Saginaw Twp Pct 3

Registration & Turnout

1,516

Election Day Turnout		437	28.83%
AV Polling Turnout		0	0.00%
Election Day Manual Entry Turnout		0	0.00%
SPR Host Turnout		0	0.00%
	Total...	437	28.83%

REP - US SENATOR

Jack Hoogendyk Jr		94	98.95%
Write-In		1	1.05%
	Total...	95	100.00%

REP - US REPRESENTATIVE - 4TH DIST

Dave Camp		113	99.12%
Write-In		1	0.88%
	Total...	114	100.00%

REP - STATE REPRESENTATIVE - 94TH DIST

Kenneth B Horn		115	99.14%
Write-In		1	0.86%
	Total...	116	100.00%

REP - PROSECUTING ATTORNEY

Write-In		11	100.00%
	Total...	11	100.00%

REP - SHERIFF

Kevin Campbell		94	98.95%
Write-In		1	1.05%
	Total...	95	100.00%

REP - CLERK

James F Ormsby		99	99.00%
Write-In		1	1.00%
	Total...	100	100.00%

REP - TREASURER

Write-In		10	100.00%
	Total...	10	100.00%

REP - REGISTER OF DEEDS

Write-In		8	100.00%
	Total...	8	100.00%

REP - PUBLIC WORKS COMMISSIONER

Write-In		8	100.00%
	Total...	8	100.00%

REP - COUNTY COMMISSONER DISTRICT 12

Thomas A Basil		101	99.02%
Write-In		1	0.98%
	Total...	102	100.00%

REP - SAGINAW TOWNSHIP SUPERVISOR

Write-In		9	100.00%
	Total...	9	100.00%

REP - SAGINAW TOWNSHIP CLERK

Shirley M Wazny		111	100.00%
Write-In		0	0.00%
	Total...	111	0.00%

Saginaw Twp Pct 3

REP - SAGINAW TOWNSHIP TREASURER

William J McQuillan		107	100.00%
Write-In		0	0.00%
	Total...	107	0.00%

REP - SAGINAW TOWNSHIP TRUSTEES

Gary J Bartz		80	20.46%
Florence P Connolly		80	20.46%
Steven G Gerhardt		88	22.51%
Roland Jersevic		47	12.02%
James S Kelly		96	24.55%
Write-In		0	0.00%
	Total...	391	0.00%

REP - SAGINAW TOWNSHIP PARKS COMMISSION

David J Biver		85	24.71%
Jack P Cleveland		94	27.33%
L V Patterson		80	23.26%
Ralph Tucker		83	24.13%
Write-In		2	0.58%
	Total...	344	100.00%

REP - SAGINAW TWP PCT 3 DELEGATE - REP

Gary J Bartz		96	50.53%
Pamela Bartz		94	49.47%
Write-In		0	0.00%
	Total...	190	0.00%

DEM - US SENATOR

Carl Levin		243	100.00%
Write-In		0	0.00%
	Total...	243	0.00%

DEM - US REPRESENTATIVE - 4TH DIST

Andrew D Concannon		212	99.53%
Write-In		1	0.47%
	Total...	213	100.00%

DEM - STATE REPRESENTATIVE - 94TH DIST

Bob Blaine		214	99.53%
Write-In		1	0.47%
	Total...	215	100.00%

DEM - PROSECUTING ATTORNEY

Thomas L Frank		108	37.63%
Michael Thomas		179	62.37%
Write-In		0	0.00%
	Total...	287	0.00%

DEM - SHERIFF

Charles L Brown		109	36.70%
Bill Federspiel		188	63.30%
Write-In		0	0.00%
	Total...	297	0.00%

DEM - CLERK

Susan Kaltenbach		251	100.00%
Write-In		0	0.00%
	Total...	251	0.00%

DEM - TREASURER

Marvin D Hare		247	100.00%
Write-In		0	0.00%
	Total...	247	0.00%

DEM - REGISTER OF DEEDS

Mildred M Dodak		241	99.59%
Write-In		1	0.41%
	Total...	242	100.00%

DEM - PUBLIC WORKS COMMISSIONER

James A Koski		239	99.58%
Write-In		1	0.42%
	Total...	240	100.00%

DEM - COUNTY COMMISSIONER DISTRICT 12

John McColgan		233	100.00%
Write-In		0	0.00%
	Total...	233	0.00%

DEM - SAGINAW TOWNSHIP SUPERVISOR

Timothy J Braun		244	99.19%
Write-In		2	0.81%
	Total...	246	100.00%

Saginaw Twp Pct 3

DEM - SAGINAW TOWNSHIP CLERK

Write-In		13	100.00%
	Total...	13	100.00%

DEM - SAGINAW TOWNSHIP TREASURER

Write-In		10	100.00%
	Total...	10	100.00%

DEM - SAGINAW TOWNSHIP TRUSTEES

Amy J Seaver		208	98.58%
Write-In		3	1.42%
	Total...	211	100.00%

DEM - SAGINAW TOWNSHIP PARKS COMMISSION

Marty Dahl		202	98.06%
Write-In		4	1.94%
	Total...	206	100.00%

DEM - SAGINAW TWP PCT 3 DELEGATE - DEM

John H Cammin Sr		184	34.39%
James W Gault III		154	28.79%
Susan Kay Prine		194	36.26%
Write-In		3	0.56%
	Total...	535	100.00%

4TH DISTRICT JUDGE COURT OF APPEALS NON-INCUMB

Eric Doster		24	7.14%
Jim Howell		165	49.11%
Michael J Kelly		79	23.51%
Paula Manderfield		67	19.94%
Write-In		1	0.30%
	Total...	336	100.00%

County Proposal 1

YES		294	70.84%
NO		121	29.16%
	Total...	415	100.00%

County Proposal 2

YES		272	66.34%
NO		138	33.66%
	Total...	410	100.00%

Saginaw Twp Pct 4

Registration & Turnout 2,052

Election Day Turnout		458	22.32%
AV Polling Turnout		0	0.00%
Election Day Manual Entry Turnout		0	0.00%
SPR Host Turnout		0	0.00%
	Total...	458	22.32%

REP - US SENATOR

Jack Hoogendyk Jr		91	100.00%
Write-In		0	0.00%
	Total...	91	0.00%

REP - US REPRESENTATIVE - 4TH DIST

Dave Camp		98	100.00%
Write-In		0	0.00%
	Total...	98	0.00%

REP - STATE REPRESENTATIVE - 94TH DIST

Kenneth B Horn		100	100.00%
Write-In		0	0.00%
	Total...	100	0.00%

REP - PROSECUTING ATTORNEY

Write-In		5	100.00%
	Total...	5	100.00%

REP - SHERIFF

Kevin Campbell		82	100.00%
Write-In		0	0.00%
	Total...	82	0.00%

REP - CLERK

James F Ormsby		86	100.00%
Write-In		0	0.00%
	Total...	86	0.00%

REP - TREASURER

Write-In		6	100.00%
	Total...	6	100.00%

Saginaw Twp Pct 4

REP - REGISTER OF DEEDS

Write-In		5	100.00%
	Total...	5	100.00%

REP - PUBLIC WORKS COMMISSIONER

Write-In		3	100.00%
	Total...	3	100.00%

REP - COUNTY COMMISSIONER DISTRICT 14

Raymond F Bartels		88	100.00%
Write-In		0	0.00%
	Total...	88	0.00%

REP - SAGINAW TOWNSHIP SUPERVISOR

Write-In		2	100.00%
	Total...	2	100.00%

REP - SAGINAW TOWNSHIP CLERK

Shirley M Wazny		88	100.00%
Write-In		0	0.00%
	Total...	88	0.00%

REP - SAGINAW TOWNSHIP TREASURER

William J McQuillan		89	100.00%
Write-In		0	0.00%
	Total...	89	0.00%

REP - SAGINAW TOWNSHIP TRUSTEES

Gary J Bartz		57	17.43%
Florence P Connolly		65	19.88%
Steven G Gerhardt		73	22.32%
Roland Jersevic		50	15.29%
James S Kelly		82	25.08%
Write-In		0	0.00%
	Total...	327	0.00%

REP - SAGINAW TOWNSHIP PARKS COMMISSION

David J Biver		67	24.01%
Jack P Cleveland		76	27.24%
L V Patterson		66	23.66%
Ralph Tucker		68	24.37%
Write-In		2	0.72%
	Total...	279	100.00%

REP - SAGINAW TWP PCT 4 DELEGATE - REP

Write-In		8	100.00%
	Total...	8	100.00%

DEM - US SENATOR

Carl Levin		240	97.96%
Write-In		5	2.04%
	Total...	245	100.00%

DEM - US REPRESENTATIVE - 4TH DIST

Andrew D Concannon		209	98.58%
Write-In		3	1.42%
	Total...	212	100.00%

DEM - STATE REPRESENTATIVE - 94TH DIST

Bob Blaine		212	99.07%
Write-In		2	0.93%
	Total...	214	100.00%

DEM - PROSECUTING ATTORNEY

Thomas L Frank		147	50.34%
Michael Thomas		145	49.66%
Write-In		0	0.00%
	Total...	292	0.00%

DEM - SHERIFF

Charles L Brown		108	34.50%
Bill Federspiel		205	65.50%
Write-In		0	0.00%
	Total...	313	0.00%

DEM - CLERK

Susan Kaltenbach		241	99.59%
Write-In		1	0.41%
	Total...	242	100.00%

DEM - TREASURER

Marvin D Hare		232	99.57%
Write-In		1	0.43%
	Total...	233	100.00%

Saginaw Twp Pct 4

DEM - REGISTER OF DEEDS

Mildred M Dodak		225	99.56%
Write-In		1	0.44%
	Total...	226	100.00%

DEM - PUBLIC WORKS COMMISSIONER

James A Koski		230	99.57%
Write-In		1	0.43%
	Total...	231	100.00%

DEM - COUNTY COMMISSIONER DISTRICT 14

Steve Fresorger		92	35.25%
Judith Lincoln		169	64.75%
Write-In		0	0.00%
	Total...	261	0.00%

DEM - SAGINAW TOWNSHIP SUPERVISOR

Timothy J Braun		215	99.08%
Write-In		2	0.92%
	Total...	217	100.00%

DEM - SAGINAW TOWNSHIP CLERK

Write-In		10	100.00%
	Total...	10	100.00%

DEM - SAGINAW TOWNSHIP TREASURER

Write-In		8	100.00%
	Total...	8	100.00%

DEM - SAGINAW TOWNSHIP TRUSTEES

Amy J Seaver		181	94.76%
Write-In		10	5.24%
	Total...	191	100.00%

DEM - SAGINAW TOWNSHIP PARKS COMMISSION

Marty Dahl		182	93.81%
Write-In		12	6.19%
	Total...	194	100.00%

DEM - SAGINAW TWP PCT 4 DELEGATE - DEM

Write-In		15	100.00%
	Total...	15	100.00%

4TH DISTRICT JUDGE COURT OF APPEALS NON-INCUMB

Eric Doster		24	7.19%
Jim Howell		167	50.00%
Michael J Kelly		88	26.35%
Paula Manderfield		55	16.47%
Write-In		0	0.00%
	Total...	334	0.00%

County Proposal 1

YES		262	61.21%
NO		166	38.79%
	Total...	428	100.00%

County Proposal 2

YES		283	61.16%
NO		167	36.84%
	Total...	430	100.00%

Saginaw Twp Pct 5

Registration & Turnout

			2,381
Election Day Turnout		473	19.87%
AV Polling Turnout		0	0.00%
Election Day Manual Entry Turnout		0	0.00%
SPR Host Turnout		0	0.00%
	Total...	473	19.87%

REP - US SENATOR

Jack Hoogendyk Jr		103	100.00%
Write-In		0	0.00%
	Total...	103	0.00%

REP - US REPRESENTATIVE - 4TH DIST

Dave Camp		117	100.00%
Write-In		0	0.00%
	Total...	117	0.00%

REP - STATE REPRESENTATIVE - 94TH DIST

Kenneth B Horn		116	100.00%
Write-In		0	0.00%
	Total...	116	0.00%

Saginaw Twp Pct 5

REP - PROSECUTING ATTORNEY

Write-In		10	100.00%
	Total...	10	100.00%

REP - SHERIFF

Kevin Campbell		96	100.00%
Write-In		0	0.00%
	Total...	96	0.00%

REP - CLERK

James F Ormsby		98	100.00%
Write-In		0	0.00%
	Total...	98	0.00%

REP - TREASURER

Write-In		10	100.00%
	Total...	10	100.00%

REP - REGISTER OF DEEDS

Write-In		7	100.00%
	Total...	7	100.00%

REP - PUBLIC WORKS COMMISSIONER

Write-In		5	100.00%
	Total...	5	100.00%

REP - COUNTY COMMISSIONER DISTRICT 12

Thomas A Basil		101	100.00%
Write-In		0	0.00%
	Total...	101	0.00%

REP - SAGINAW TOWNSHIP SUPERVISOR

Write-In		5	100.00%
	Total...	5	100.00%

REP - SAGINAW TOWNSHIP CLERK

Shirley M Wazny		107	100.00%
Write-In		0	0.00%
	Total...	107	0.00%

REP - SAGINAW TOWNSHIP TREASURER

William J McQuillan		107	100.00%
Write-In		0	0.00%
	Total...	107	0.00%

REP - SAGINAW TOWNSHIP TRUSTEES

Gary J Bartz		79	20.41%
Florence P Connolly		81	20.93%
Steven G Gerhardt		79	20.41%
Roland Jersevic		46	11.89%
James S Kelly		102	26.36%
Write-In		0	0.00%
	Total...	387	0.00%

REP - SAGINAW TOWNSHIP PARKS COMMISSION

David J Biver		79	23.80%
Jack P Cleveland		94	28.31%
L V Patterson		76	22.89%
Ralph Tucker		82	24.70%
Write-In		1	0.30%
	Total...	332	100.00%

REP - SAGINAW TWP PCT 5 DELEGATE - REP

Sarah Cavenaugh		85	50.60%
Stephen J Greif		80	47.62%
Write-In		3	1.79%
	Total...	168	100.00%

DEM - US SENATOR

Carl Levin		247	100.00%
Write-In		0	0.00%
	Total...	247	0.00%

DEM - US REPRESENTATIVE - 4TH DIST

Andrew D Concannon		212	99.53%
Write-In		1	0.47%
	Total...	213	100.00%

DEM - STATE REPRESENTATIVE - 94TH DIST

Bob Blaine		224	100.00%
Write-In		0	0.00%
	Total...	224	0.00%

DEM - PROSECUTING ATTORNEY

Thomas L Frank		144	46.60%

Saginaw Twp Pct 5

DEM - PROSECUTING ATTORNEY

Michael Thomas		165	53.40%
Write-In		0	0.00%
	Total...	309	0.00%

DEM - SHERIFF

Charles L Brown		105	32.21%
Bill Federspiel		221	67.79%
Write-In		0	0.00%
	Total...	326	0.00%

DEM - CLERK

Susan Kaltenbach		241	98.77%
Write-In		3	1.23%
	Total...	244	100.00%

DEM - TREASURER

Marvin D Hare		239	100.00%
Write-In		0	0.00%
	Total...	239	0.00%

DEM - REGISTER OF DEEDS

Mildred M Dodak		239	100.00%
Write-In		0	0.00%
	Total...	239	0.00%

DEM - PUBLIC WORKS COMMISSIONER

James A Koski		243	100.00%
Write-In		0	0.00%
	Total...	243	0.00%

DEM - COUNTY COMMISSIONER DISTRICT 12

John McColgan		228	100.00%
Write-In		0	0.00%
	Total...	228	0.00%

DEM - SAGINAW TOWNSHIP SUPERVISOR

Timothy J Braun		242	100.00%
Write-In		0	0.00%
	Total...	242	0.00%

DEM - SAGINAW TOWNSHIP CLERK

Write-In		17	100.00%
	Total...	17	100.00%

DEM - SAGINAW TOWNSHIP TREASURER

Write-In		10	100.00%
	Total...	10	100.00%

DEM - SAGINAW TOWNSHIP TRUSTEES

Amy J Seaver		208	98.56%
Write-In		3	1.44%
	Total...	209	100.00%

DEM - SAGINAW TOWNSHIP PARKS COMMISSION

Marty Dahl		207	98.10%
Write-In		4	1.90%
	Total...	211	100.00%

DEM - SAGINAW TWP PCT 5 DELEGATE - DEM

Yalonda Freeman		201	97.10%
Write-In		6	2.90%
	Total...	207	100.00%

4TH DISTRICT JUDGE COURT OF APPEALS NON-INCUMB

Eric Doster		28	6.79%
Jim Howell		217	56.66%
Michael J Kelly		81	21.15%
Paula Manderfield		59	15.40%
Write-In		0	0.00%
	Total...	383	0.00%

County Proposal 1

YES		246	55.03%
NO		201	44.97%
	Total...	447	100.00%

County Proposal 2

YES		261	57.62%
NO		192	42.38%
	Total...	453	100.00%

Saginaw Twp Pct 6

Registration & Turnout 2,351

Election Day Turnout	502	21.35%

Saginaw Twp Pct 6

Registration & Turnout			2,351
AV Polling Turnout		0	0.00%
Election Day Manual Entry Turnout		0	0.00%
SPR Host Turnout		0	0.00%
	Total...	502	21.35%

REP - US SENATOR

Jack Hoogendyk Jr		124	100.00%
Write-In		0	0.00%
	Total...	124	0.00%

REP - US REPRESENTATIVE - 4TH DIST

Dave Camp		141	100.00%
Write-In		0	0.00%
	Total...	141	0.00%

REP - STATE REPRESENTATIVE - 94TH DIST

Kenneth B Horn		140	100.00%
Write-In		0	0.00%
	Total...	140	0.00%

REP - PROSECUTING ATTORNEY

Write-In		13	100.00%
	Total...	13	100.00%

REP - SHERIFF

Kevin Campbell		111	100.00%
Write-In		0	0.00%
	Total...	111	0.00%

REP - CLERK

James F Ormsby		115	100.00%
Write-In		0	0.00%
	Total...	115	0.00%

REP - TREASURER

Write-In		6	100.00%
	Total...	6	100.00%

REP - REGISTER OF DEEDS

Write-In		4	100.00%
	Total...	4	100.00%

REP - PUBLIC WORKS COMMISSIONER

Write-In		6	100.00%
	Total...	6	100.00%

REP - COUNTY COMMISSIONER DISTRICT 12

Thomas A Basil		130	100.00%
Write-In		0	0.00%
	Total...	130	0.00%

REP - SAGINAW TOWNSHIP SUPERVISOR

Write-In		4	100.00%
	Total...	4	100.00%

REP - SAGINAW TOWNSHIP CLERK

Shirley M Wazny		117	100.00%
Write-In		0	0.00%
	Total...	117	0.00%

REP - SAGINAW TOWNSHIP TREASURER

William J McQuillan		110	100.00%
Write-In		0	0.00%
	Total...	110	0.00%

REP - SAGINAW TOWNSHIP TRUSTEES

Gary J Bartz		78	18.40%
Florence P Connolly		88	20.75%
Steven G Gerhardt		92	21.70%
Roland Jersevic		59	13.92%
James S Kelly		107	25.24%
Write-In		0	0.00%
	Total...	424	0.00%

REP - SAGINAW TOWNSHIP PARKS COMMISSION

David J Biver		87	23.97%
Jack P Cleveland		99	27.27%
L V Patterson		82	22.59%
Ralph Tucker		95	26.17%
Write-In		0	0.00%
	Total...	363	0.00%

Saginaw Twp Pct 6

REP - SAGINAW TWP PCT 6 DELEGATE - REP

Write-In		18	100.00%
	Total...	18	100.00%

DEM - US SENATOR

Carl Levin		258	99.23%
Write-In		2	0.77%
	Total...	260	100.00%

DEM - US REPRESENTATIVE - 4TH DIST

Andrew D Concannon		219	99.10%
Write-In		2	0.90%
	Total...	221	100.00%

DEM - STATE REPRESENTATIVE - 96TH DIST

Bob Blaine		226	99.56%
Write-In		1	0.44%
	Total...	227	100.00%

DEM - PROSECUTING ATTORNEY

Thomas L Frank		147	46.23%
Michael Thomas		171	53.77%
Write-In		0	0.00%
	Total...	318	0.00%

DEM - SHERIFF

Charles L Brown		121	37.93%
Bill Federspiel		198	62.07%
Write-In		0	0.00%
	Total...	319	0.00%

DEM - CLERK

Susan Kaltenbach		262	100.00%
Write-In		0	0.00%
	Total...	262	0.00%

DEM - TREASURER

Marvin D Hare		255	99.61%
Write-In		1	0.39%
	Total...	256	100.00%

DEM - REGISTER OF DEEDS

Mildred M Dodak		249	99.60%
Write-In		1	0.40%
	Total...	250	100.00%

DEM - PUBLIC WORKS COMMISSIONER

James A Koski		253	99.61%
Write-In		1	0.39%
	Total...	254	100.00%

DEM - COUNTY COMMISSIONER DISTRICT 12

John McColgan		246	99.19%
Write-In		2	0.81%
	Total...	248	100.00%

DEM - SAGINAW TOWNSHIP SUPERVISOR

Timothy J Braun		241	99.59%
Write-In		1	0.41%
	Total...	242	100.00%

DEM - SAGINAW TOWNSHIP CLERK

Write-In		10	100.00%
	Total...	10	100.00%

DEM - SAGINAW TOWNSHIP TREASURER

Write-In		7	100.00%
	Total...	7	100.00%

DEM - SAGINAW TOWNSHIP TRUSTEES

Amy J Seaver		200	98.04%
Write-In		4	1.96%
	Total...	204	100.00%

DEM - SAGINAW TOWNSHIP PARKS COMMISSION

Marty Dahl		200	97.56%
Write-In		5	2.44%
	Total...	205	100.00%

DEM - SAGINAW TWP PCT 6 DELEGATE - DEM

John McColgan		203	50.00%
Susan McColgan		196	48.77%
Write-In		5	1.23%
	Total...	406	100.00%

Saginaw Twp Pct 6

4TH DISTRICT JUDGE COURT OF APPEALS NON-INCUMB

Eric Doster		19	5.05%
Jim Howell		182	48.40%
Michael J Kelly		116	30.85%
Paula Manderfield		59	15.69%
Write-In		0	0.00%
	Total...	376	0.00%

County Proposal 1

YES		302	65.23%
NO		161	34.77%
	Total...	463	100.00%

County Proposal 2

YES		281	60.69%
NO		182	39.31%
	Total...	463	100.00%

Saginaw Twp Pct 7

Registration & Turnout 1,419

Election Day Turnout		274	19.31%
AV Polling Turnout		0	0.00%
Election Day Manual Entry Turnout		0	0.00%
SPR Host Turnout		0	0.00%
	Total...	274	19.31%

REP - US SENATOR

Jack Hoogendyk Jr		58	98.31%
Write-In		1	1.69%
	Total...	59	100.00%

REP - US REPRESENTATIVE - 4TH DIST

Dave Camp		63	98.44%
Write-In		1	1.56%
	Total...	64	100.00%

REP - STATE REPRESENTATIVE - 94TH DIST

Kenneth B Horn		63	98.44%
Write-In		1	1.56%
	Total...	64	100.00%

REP - PROSECUTING ATTORNEY

Write-In		5	100.00%
	Total...	5	100.00%

REP - SHERIFF

Kevin Campbell		56	98.25%
Write-In		1	1.75%
	Total...	57	100.00%

REP - CLERK

James F Ormsby		58	98.31%
Write-In		1	1.69%
	Total...	59	100.00%

REP - TREASURER

Write-In		3	100.00%
	Total...	3	100.00%

REP - REGISTER OF DEEDS

Write-In		2	100.00%
	Total...	2	100.00%

REP - PUBLIC WORKS COMMISSIONER

Write-In		2	100.00%
	Total...	2	100.00%

REP - COUNTY COMMISSIONER DISTRICT 14

Raymond F Bartels		59	98.33%
Write-In		1	1.67%
	Total...	60	100.00%

REP - SAGINAW TOWNSHIP SUPERVISOR

Write-In		2	100.00%
	Total...	2	100.00%

REP - SAGINAW TOWNSHIP CLERK

Shirley M Wazny		53	98.15%
Write-In		1	1.85%
	Total...	54	100.00%

REP - SAGINAW TOWNSHIP TREASURER

William J McQuillan		51	98.08%
Write-In		1	1.92%
	Total...	52	100.00%

Saginaw Twp Pct 7

REP - SAGINAW TOWNSHIP TRUSTEES

Gary J Bartz	37	17.54%
Florence P Connolly	43	20.38%
Steven G Gerhardt	46	21.80%
Roland Jersevic	35	16.59%
James S Kelly	49	23.22%
Write-In	1	0.47%
Total...	211	100.00%

REP - SAGINAW TOWNSHIP PARKS COMMISSION

David J Biver	43	23.89%
Jack P Cleveland	46	25.56%
L V Patterson	43	23.89%
Ralph Tucker	46	25.56%
Write-In	2	1.11%
Total...	180	100.00%

REP - SAGINAW TWP PCT 7 DELEGATE - FLEP

Write-In	5	100.00%
Total...	5	100.00%

DEM - US SENATOR

Carl Levin	147	99.32%
Write-In	1	0.68%
Total...	148	100.00%

DEM - US REPRESENTATIVE - 4TH DIST

Andrew D Concannon	121	100.00%
Write-In	0	0.00%
Total...	121	0.00%

DEM - STATE REPRESENTATIVE - 94TH DIST

Bob Blaine	127	100.00%
Write-In	0	0.00%
Total...	127	0.00%

DEM - PROSECUTING ATTORNEY

Thomas L Frank	82	44.32%
Michael Thomas	103	55.68%
Write-In	0	0.00%
Total...	185	0.00%

DEM - SHERIFF

Charles L Brown	67	35.26%
Bill Federspiel	123	64.74%
Write-In	0	0.00%
Total...	190	0.00%

DEM - CLERK

Susan Kaltenbach	135	100.00%
Write-In	0	0.00%
Total...	135	0.00%

DEM - TREASURER

Marvin D Hare	135	99.26%
Write-In	1	0.74%
Total...	136	100.00%

DEM - REGISTER OF DEEDS

Mildred M Dodak	135	99.26%
Write-In	1	0.74%
Total...	136	100.00%

DEM - PUBLIC WORKS COMMISSIONER

James A Koski	135	100.00%
Write-In	0	0.00%
Total...	135	0.00%

DEM - COUNTY COMMISSIONER DISTRICT 14

Steve Fresorger	45	30.00%
Judith Lincoln	105	70.00%
Write-In	0	0.00%
Total...	150	0.00%

DEM - SAGINAW TOWNSHIP SUPERVISOR

Timothy J Braun	131	100.00%
Write-In	0	0.00%
Total...	131	0.00%

DEM - SAGINAW TOWNSHIP CLERK

Write-In	7	100.00%
Total...	7	100.00%

Saginaw Twp Pct 7

DEM - SAGINAW TOWNSHIP TREASURER

Write-In		6	100.00%
	Total...	6	100.00%

DEM - SAGINAW TOWNSHIP TRUSTEES

Amy J Seaver		109	100.00%
Write-In		0	0.00%
	Total...	109	0.00%

DEM - SAGINAW TOWNSHIP PARKS COMMISSION

Marty Dahl		107	100.00%
Write-In		0	0.00%
	Total...	107	0.00%

DEM - SAGINAW TWP PCT 7 DELEGATE - DEM

Write-In		9	100.00%
	Total...	9	100.00%

4TH DISTRICT JUDGE COURT OF APPEALS NON-INCUMB

Eric Doster		19	10.22%
Jim Howell		87	46.77%
Michael J Kelly		51	27.42%
Paula Manderfield		29	15.59%
Write-In		0	0.00%
	Total...	186	0.00%

County Proposal 1

YES		160	62.99%
NO		94	37.01%
	Total...	254	100.00%

County Proposal 2

YES		157	61.81%
NO		97	38.19%
	Total...	254	100.00%

Saginaw Twp Pct 8

Registration & Turnout 1,397

Election Day Turnout		396	28.35%
AV Polling Turnout		0	0.00%
Election Day Manual Entry Turnout		0	0.00%
SPR Host Turnout		0	0.00%
	Total...	396	28.35%

REP - US SENATOR

Jack Hoogendyk Jr		85	100.00%
Write-In		0	0.00%
	Total...	85	0.00%

REP - US REPRESENTATIVE - 4TH DIST

Dave Camp		98	100.00%
Write-In		0	0.00%
	Total...	98	0.00%

REP - STATE REPRESENTATIVE - 94TH DIST

Kenneth B Horn		94	100.00%
Write-In		0	0.00%
	Total...	94	0.00%

REP - PROSECUTING ATTORNEY

Write-In		5	100.00%
	Total...	5	100.00%

REP - SHERIFF

Kevin Campbell		76	100.00%
Write-In		0	0.00%
	Total...	76	0.00%

REP - CLERK

James F Ormsby		83	100.00%
Write-In		0	0.00%
	Total...	83	0.00%

REP - TREASURER

Write-In		5	100.00%
	Total...	5	100.00%

REP - REGISTER OF DEEDS

Write-In		5	100.00%
	Total...	5	100.00%

REP - PUBLIC WORKS COMMISSIONER

Write-In		4	100.00%
	Total...	4	100.00%

Saginaw Twp Pct 8

REP - COUNTY COMMISSIONER DISTRICT 14

Raymond F Bartels		88	100.00%
Write-In		0	0.00%
	Total...	88	0.00%

REP - SAGINAW TOWNSHIP SUPERVISOR

Write-In		1	100.00%
	Total...	1	100.00%

REP - SAGINAW TOWNSHIP CLERK

Shirley M Wazny		83	100.00%
Write-In		0	0.00%
	Total...	83	0.00%

REP - SAGINAW TOWNSHIP TREASURER

William J McQuillan		85	100.00%
Write-In		0	0.00%
	Total...	85	0.00%

REP - SAGINAW TOWNSHIP TRUSTEES

Gary J Bartz		49	16.90%
Florence P Connolly		62	21.38%
Steven G Gerhardt		60	20.69%
Roland Jersevic		53	18.28%
James S Kelly		66	22.76%
Write-In		0	0.00%
	Total...	290	0.00%

REP - SAGINAW TOWNSHIP PARKS COMMISSION

David J Biver		64	24.43%
Jack P Cleveland		70	26.72%
L V Patterson		62	23.66%
Ralph Tucker		65	24.81%
Write-In		1	0.38%
	Total...	262	100.00%

REP - SAGINAW TWP PCT 8 DELEGATE - REP

Write-In		2	100.00%
	Total...	2	100.00%

DEM - US SENATOR

Carl Levin		211	99.06%
Write-In		2	0.94%
	Total...	213	100.00%

DEM - US REPRESENTATIVE - 4TH DIST

Andrew D Concannon		182	98.91%
Write-In		2	1.09%
	Total...	184	100.00%

DEM - STATE REPRESENTATIVE - 94TH DIST

Bob Blaine		192	99.48%
Write-In		1	0.52%
	Total...	193	100.00%

DEM - PROSECUTING ATTORNEY

Thomas L Frank		139	52.26%
Michael Thomas		127	47.74%
Write-In		0	0.00%
	Total...	266	0.00%

DEM - SHERIFF

Charles L Brown		103	37.18%
Bill Federspiel		174	62.82%
Write-In		0	0.00%
	Total...	277	0.00%

DEM - CLERK

Susan Kaltenbach		218	99.54%
Write-In		1	0.46%
	Total...	219	100.00%

DEM - TREASURER

Marvin D Hare		209	99.05%
Write-In		2	0.95%
	Total...	211	100.00%

DEM - REGISTER OF DEEDS

Mildred M Dodak		209	99.52%
Write-In		1	0.48%
	Total...	210	100.00%

DEM - PUBLIC WORKS COMMISSIONER

James A Koski		210	99.06%

Saginaw Twp Pct 8

DEM - PUBLIC WORKS COMMISSIONER

Write-In		2	0.94%
	Total...	212	100.00%

DEM - COUNTY COMMISSIONER DISTRICT 14

Steve Fresorger		70	30.70%
Judith Lincoln		158	69.30%
Write-In		0	0.00%
	Total...	228	0.00%

DEM - SAGINAW TOWNSHIP SUPERVISOR

Timothy J Braun		216	100.00%
Write-In		0	0.00%
	Total...	216	0.00%

DEM - SAGINAW TOWNSHIP CLERK

Write-In		6	100.00%
	Total...	6	100.00%

DEM - SAGINAW TOWNSHIP TREASURER

Write-In		6	100.00%
	Total...	6	100.00%

DEM - SAGINAW TOWNSHIP TRUSTEES

Amy J Seaver		170	96.59%
Write-In		6	3.41%
	Total...	176	100.00%

DEM - SAGINAW TOWNSHIP PARKS COMMISSION

Marty Dahl		174	97.21%
Write-In		5	2.79%
	Total...	179	100.00%

DEM - SAGINAW TWP PCT 8 DELEGATE - DEM

John Jurik		176	97.78%
Write-In		4	2.22%
	Total...	180	100.00%

4TH DISTRICT JUDGE COURT OF APPEALS NON-INCUMB

Eric Doster		27	9.51%
Jim Howell		145	51.06%
Michael J Kelly		69	24.30%
Paula Manderfield		43	15.14%
Write-In		0	0.00%
	Total...	284	0.00%

County Proposal 1

YES		198	53.66%
NO		171	46.34%
	Total...	369	100.00%

County Proposal 2

YES		203	55.16%
NO		165	44.84%
	Total...	368	100.00%

Saginaw Twp Pct 9

Registration & Turnout

			2,064
Election Day Turnout		532	25.78%
AV Polling Turnout		0	0.00%
Election Day Manual Entry Turnout		0	0.00%
SPR Host Turnout		0	0.00%
	Total...	532	25.78%

REP - US SENATOR

Jack Hoogendyk Jr		127	100.00%
Write-In		0	0.00%
	Total...	127	0.00%

REP - US REPRESENTATIVE - 4TH DIST

Dave Camp		152	100.00%
Write-In		0	0.00%
	Total...	152	0.00%

REP - STATE REPRESENTATIVE - 94TH DIST

Kenneth B Horn		151	100.00%
Write-In		0	0.00%
	Total...	151	0.00%

REP - PROSECUTING ATTORNEY

Write-In		12	100.00%
	Total...	12	100.00%

REP - SHERIFF

Kevin Campbell		121	99.18%

Saginaw Twp Pct 9

REP - SHERIFF

Write-In		1	0.82%
	Total...	122	100.00%

REP - CLERK

James F Ormsby		128	99.22%
Write-In		1	0.78%
	Total...	129	100.00%

REP - TREASURER

Write-In		**13**	**100.00%**
	Total...	**13**	**100.00%**

REP - REGISTER OF DEEDS

Write-In		**12**	**100.00%**
	Total...	**12**	**100.00%**

REP - PUBLIC WORKS COMMISSIONER

Write-In		**9**	**100.00%**
	Total...	**9**	**100.00%**

REP - COUNTY COMMISSIONER DISTRICT 16

Raymond F Bartels		**141**	**100.00%**
Write-In		0	0.00%
	Total...	**141**	**0.00%**

REP - SAGINAW TOWNSHIP SUPERVISOR

Write-In		**8**	**100.00%**
	Total...	**8**	**100.00%**

REP - SAGINAW TOWNSHIP CLERK

Shirley M Wazny		**129**	**100.00%**
Write-In		0	0.00%
	Total...	**129**	**0.00%**

REP - SAGINAW TOWNSHIP TREASURER

William J McQuillan		125	98.43%
Write-In		2	1.57%
	Total...	**127**	**100.00%**

REP - SAGINAW TOWNSHIP TRUSTEES

Gary J Bartz		82	17.98%
Florence P Connolly		87	19.08%
Steven G Gerhardt		98	21.49%
Roland Jersevic		78	17.11%
James S Kelly		111	24.34%
Write-In		0	0.00%
	Total...	**456**	**0.00%**

REP - SAGINAW TOWNSHIP PARKS COMMISSION

David J Biver		104	24.24%
Jack P Cleveland		112	26.11%
L V Patterson		103	24.01%
Ralph Tucker		110	25.64%
Write-In		0	0.00%
	Total...	**429**	**0.00%**

REP - SAGINAW TWP PCT 9 DELEGATE - REP

Randall R Mey		112	35.11%
Kenneth V Shapley		103	32.29%
LouAnn Mohr Shapley		103	32.29%
Write-In		1	0.31%
	Total...	**319**	**100.00%**

DEM - US SENATOR

Carl Levin		241	99.18%
Write-In		2	0.82%
	Total...	**243**	**100.00%**

DEM - US REPRESENTATIVE - 4TH DIST

Andrew D Concannon		207	99.04%
Write-In		2	0.96%
	Total...	**209**	**100.00%**

DEM - STATE REPRESENTATIVE - 94TH DIST

Bob Blaine		219	99.10%
Write-In		2	0.90%
	Total...	**221**	**100.00%**

DEM - PROSECUTING ATTORNEY

Thomas L Frank		120	38.22%
Michael Thomas		194	61.78%
Write-In		0	0.00%
	Total...	**314**	**0.00%**

Saginaw Twp Pct 9

DEM - SHERIFF

Charles L Brown	134	41.36%
Bill Federspiel	189	58.33%
Write-In	1	0.31%
Total...	324	100.00%

DEM - CLERK

Susan Kaltenbach	254	100.00%
Write-In	0	0.00%
Total...	254	0.00%

DEM - TREASURER

Marvin D Hare	250	99.60%
Write-In	1	0.40%
Total...	251	100.00%

DEM - REGISTER OF DEEDS

Mildred M Dodak	234	99.57%
Write-In	1	0.43%
Total...	235	100.00%

DEM - PUBLIC WORKS COMMISSIONER

James A Koski	243	100.00%
Write-In	0	0.00%
Total...	243	0.00%

DEM - COUNTY COMMISSIONER DISTRICT 16

Steve Fresorger	80	28.47%
Judith Lincoln	201	71.53%
Write-In	0	0.00%
Total...	281	0.00%

DEM - SAGINAW TOWNSHIP SUPERVISOR

Timothy J Braun	226	99.56%
Write-In	1	0.44%
Total...	227	100.00%

DEM - SAGINAW TOWNSHIP CLERK

Write-In	8	100.00%
Total...	8	100.00%

DEM - SAGINAW TOWNSHIP TREASURER

Write-In	9	100.00%
Total...	9	100.00%

DEM - SAGINAW TOWNSHIP TRUSTEES

Amy J Seaver	176	100.00%
Write-In	0	0.00%
Total...	176	0.00%

DEM - SAGINAW TOWNSHIP PARKS COMMISSION

Marty Dahl	179	100.00%
Write-In	0	0.00%
Total...	179	0.00%

DEM - SAGINAW TWP PCT 9 DELEGATE - DEM

Terry R Manwell	141	25.73%
Kathy Novak	135	24.64%
Tim Novak	136	24.82%
Gary Shepherd	134	24.45%
Write-In	2	0.36%
Total...	548	100.00%

6TH DISTRICT JUDGE COURT OF APPEALS NON-INCUMB

Eric Doster	28	6.76%
Jim Howell	259	62.56%
Michael J Kelly	70	16.91%
Paula Manderfield	57	13.77%
Write-In	0	0.00%
Total...	414	0.00%

County Proposal 1

YES	301	60.93%
NO	193	39.07%
Total...	494	100.00%

County Proposal 2

YES	290	58.35%
NO	207	41.65%
Total...	497	100.00%

Saginaw Twp Pct 10

Registration & Turnout 2,318

Election Day Turnout	430	18.55%

Saginaw Twp Pct 10

Registration & Turnout			2,318
AV Polling Turnout		0	0.00%
Election Day Manual Entry Turnout		0	0.00%
SPR Host Turnout		0	0.00%
	Total...	430	18.55%
REP - US SENATOR			
Jack Hoogendyk Jr		81	100.00%
Write-In		0	0.00%
	Total...	81	0.00%
REP - US REPRESENTATIVE - 4TH DIST			
Dave Camp		90	100.00%
Write-In		0	0.00%
	Total...	90	0.00%
REP - STATE REPRESENTATIVE - 94TH DIST			
Kenneth B Horn		91	100.00%
Write-In		0	0.00%
	Total...	91	0.00%
REP - PROSECUTING ATTORNEY			
Write-In		9	100.00%
	Total...	9	100.00%
REP - SHERIFF			
Kevin Campbell		81	100.00%
Write-In		0	0.00%
	Total...	81	0.00%
REP - CLERK			
James F Ormsby		82	100.00%
Write-In		0	0.00%
	Total...	82	0.00%
REP - TREASURER			
Write-In		6	100.00%
	Total...	6	100.00%
REP - REGISTER OF DEEDS			
Write-In		7	100.00%
	Total...	7	100.00%
REP - PUBLIC WORKS COMMISSIONER			
Write-In		5	100.00%
	Total...	5	100.00%
REP - COUNTY COMMISSIONER DISTRICT 14			
Raymond F Bartels		84	100.00%
Write-In		0	0.00%
	Total...	84	0.00%
REP - SAGINAW TOWNSHIP SUPERVISOR			
Write-In		5	100.00%
	Total...	5	100.00%
REP - SAGINAW TOWNSHIP CLERK			
Shirley M Wazny		81	100.00%
Write-In		0	0.00%
	Total...	81	0.00%
REP - SAGINAW TOWNSHIP TREASURER			
William J McQuillan		79	100.00%
Write-In		0	0.00%
	Total...	79	0.00%
REP - SAGINAW TOWNSHIP TRUSTEES			
Gary J Bartz		54	18.62%
Florence P Connolly		60	20.69%
Steven G Gerhardt		60	20.69%
Roland Jersevic		47	16.21%
James S Kelly		69	23.79%
Write-In		0	0.00%
	Total...	290	0.00%
REP - SAGINAW TOWNSHIP PARKS COMMISSION			
David J Biver		63	25.40%
Jack P Cleveland		64	25.81%
L V Patterson		59	23.79%
Ralph Tucker		62	25.00%
Write-In		0	0.00%
	Total...	248	0.00%
REP - SAGINAW TWP PCT 10 DELEGATE - RSP			
David Sanford		74	51.75%

Saginaw Twp Pct 10

REP - SAGINAW TWP PCT 10 DELEGATE - REP

Susan M Sanford		68	47.55%
Write-In		1	0.70%
	Total...	143	100.00%

DEM - US SENATOR

Carl Levin		234	99.57%
Write-In		1	0.43%
	Total...	235	100.00%

DEM - US REPRESENTATIVE - 4TH DIST

Andrew D Concannon		205	99.51%
Write-In		1	0.49%
	Total...	206	100.00%

DEM - STATE REPRESENTATIVE - 94TH DIST

Bob Blaine		215	99.54%
Write-In		1	0.46%
	Total...	216	100.00%

DEM - PROSECUTING ATTORNEY

Thomas L Frank		114	40.14%
Michael Thomas		170	59.86%
Write-In		0	0.00%
	Total...	284	0.00%

DEM - SHERIFF

Charles L Brown		108	36.12%
Bill Federspiel		191	63.88%
Write-In		0	0.00%
	Total...	299	0.00%

DEM - CLERK

Susan Kallenbach		231	99.14%
Write-In		2	0.86%
	Total...	233	100.00%

DEM - TREASURER

Marvin D Hare		229	99.57%
Write-In		1	0.43%
	Total...	230	100.00%

DEM - REGISTER OF DEEDS

Mildred M Dodak		224	99.56%
Write-In		1	0.44%
	Total...	225	100.00%

DEM - PUBLIC WORKS COMMISSIONER

James A Koski		228	99.13%
Write-In		2	0.87%
	Total...	230	100.00%

DEM - COUNTY COMMISSIONER DISTRICT 14

Steve Fresorger		116	44.62%
Judith Lincoln		142	54.62%
Write-In		2	0.77%
	Total...	260	100.00%

DEM - SAGINAW TOWNSHIP SUPERVISOR

Timothy J Braun		236	99.58%
Write-In		1	0.42%
	Total...	237	100.00%

DEM - SAGINAW TOWNSHIP CLERK

Write-In		12	100.00%
	Total...	12	100.00%

DEM - SAGINAW TOWNSHIP TREASURER

Write-In		10	100.00%
	Total...	10	100.00%

DEM - SAGINAW TOWNSHIP TRUSTEES

Amy J Seaver		198	100.00%
Write-In		0	0.00%
	Total...	198	0.00%

DEM - SAGINAW TOWNSHIP PARKS COMMISSION

Marty Dahl		197	99.49%
Write-In		1	0.51%
	Total...	198	100.00%

DEM - SAGINAW TWP PCT 10 DELEGATE - DEM

Write-In		13	100.00%
	Total...	13	100.00%

Saginaw Twp Pct 10

4TH DISTRICT JUDGE COURT OF APPEALS NON-INCUMB

Eric Doster		23	7.37%
Jim Howell		145	46.47%
Michael J Kelly		93	29.81%
Paula Manderfield		51	16.35%
Write-In		0	0.00%
	Total...	312	0.00%

County Proposal 1

YES		239	60.35%
NO		157	39.65%
	Total...	396	100.00%

County Proposal 2

YES		223	56.17%
NO		174	43.83%
	Total...	397	100.00%

Saginaw Twp Pct 11

Registration & Turnout 2,337

Election Day Turnout		256	10.95%
AV Polling Turnout		0	0.00%
Election Day Manual Entry Turnout		0	0.00%
SPR Host Turnout		0	0.00%
	Total...	256	10.95%

REP - US SENATOR

Jack Hoogendyk Jr		32	100.00%
Write-In		0	0.00%
	Total...	32	0.00%

REP - US REPRESENTATIVE - 4TH DIST

Dave Camp		37	100.00%
Write-In		0	0.00%
	Total...	37	0.00%

REP - STATE REPRESENTATIVE - 91TH DIST

Kenneth B Horn		37	100.00%
Write-In		0	0.00%
	Total...	37	0.00%

REP - PROSECUTING ATTORNEY

Write-In		4	100.00%
	Total...	4	100.00%

REP - SHERIFF

Kevin Campbell		32	100.00%
Write-In		0	0.00%
	Total...	32	0.00%

REP - CLERK

James F Drmsby		35	100.00%
Write-In		0	0.00%
	Total...	35	0.00%

REP - TREASURER

Write-In		4	100.00%
	Total...	4	100.00%

REP - REGISTER OF DEEDS

Write-In		2	100.00%
	Total...	2	100.00%

REP - PUBLIC WORKS COMMISSIONER

Write-In		2	100.00%
	Total...	2	100.00%

REP - COUNTY COMMISSIONER DISTRICT 15

Joel I Wilson		31	100.00%
Write-In		0	0.00%
	Total...	31	0.00%

REP - SAGINAW TOWNSHIP SUPERVISOR

Write-In		1	100.00%
	Total...	1	100.00%

REP - SAGINAW TOWNSHIP CLERK

Shirley M Wazny		29	100.00%
Write-In		0	0.00%
	Total...	29	0.00%

REP - SAGINAW TOWNSHIP TREASURER

William J McQuillan		27	100.00%
Write-In		0	0.00%
	Total...	27	0.00%

Saginaw Twp Pct 11

REP - SAGINAW TOWNSHIP TRUSTEES

Gary J Bartz	19	19.59%
Florence P Connolly	22	22.68%
Steven G Gerhardt	18	18.56%
Roland Jersevic	14	14.43%
James S Kelly	24	24.74%
Write-In	0	0.00%
Total...	97	0.00%

REP - SAGINAW TOWNSHIP PARKS COMMISSION

David J Biver	18	21.69%
Jack P Cleveland	23	27.71%
L V Patterson	18	21.69%
Ralph Tucker	23	27.71%
Write-In	1	1.20%
Total...	83	100.00%

REP - SAGINAW TWP PCT 11 DELEGATE - REP

Write-In	0	0.00%
Total...	0	0.00%

DEM - US SENATOR

Carl Levin	179	100.00%
Write-In	0	0.00%
Total...	179	0.00%

DEM - US REPRESENTATIVE - 4TH DIST

Andrew D Concannon	154	99.35%
Write-In	1	0.65%
Total...	155	100.00%

DEM - STATE REPRESENTATIVE - 94TH DIST

Bob Blaine	164	99.39%
Write-In	1	0.61%
Total...	165	100.00%

DEM - PROSECUTING ATTORNEY

Thomas L Frank	81	42.41%
Michael Thomas	110	57.59%
Write-In	0	0.00%
Total...	191	0.00%

DEM - SHERIFF

Charles L Brown	75	37.50%
Bill Federspiel	125	62.50%
Write-In	0	0.00%
Total...	200	0.00%

DEM - CLERK

Susan Kaltenbach	170	99.42%
Write-In	1	0.58%
Total...	171	100.00%

DEM - TREASURER

Marvin D Hare	170	99.42%
Write-In	1	0.58%
Total...	171	100.00%

DEM - REGISTER OF DEEDS

Mildred M Dodak	164	99.39%
Write-In	1	0.61%
Total...	165	100.00%

DEM - PUBLIC WORKS COMMISSIONER

James A Koski	167	100.00%
Write-In	0	0.00%
Total...	167	0.00%

DEM - COUNTY COMMISSIONER DISTRICT 16

Tim Novak	163	99.39%
Write-In	1	0.61%
Total...	164	100.00%

DEM - SAGINAW TOWNSHIP SUPERVISOR

Timothy J Braun	147	99.32%
Write-In	1	0.68%
Total...	148	100.00%

DEM - SAGINAW TOWNSHIP CLERK

Write-In	7	100.00%
Total...	7	100.00%

DEM - SAGINAW TOWNSHIP TREASURER

Write-In	5	100.00%
Total...	5	100.00%

Saginaw Twp Pct 11

DEM - SAGINAW TOWNSHIP TRUSTEES

Amy J Seaver		130	99.24%
Write-In		1	0.76%
	Total...	131	100.00%

DEM - SAGINAW TOWNSHIP PARKS COMMISSION

Marty Dahl		132	99.25%
Write-In		1	0.75%
	Total...	133	100.00%

DEM - SAGINAW TWP PCT 11 DELEGATE - DEM

Write-In		13	100.00%
	Total...	13	100.00%

4TH DISTRICT JUDGE COURT OF APPEALS NON-INCUMB

Eric Doster		11	5.79%
Jim Howell		83	43.68%
Michael J Kelly		53	27.89%
Paula Manderfield		42	22.11%
Write-In		1	0.53%
	Total...	190	100.00%

County Proposal 1

YES		153	65.38%
NO		81	34.62%
	Total...	234	100.00%

County Proposal 2

YES		147	62.82%
NO		87	37.18%
	Total...	234	100.00%

Saginaw Twp Pct 12

Registration & Turnout 2,375

Election Day Turnout		478	20.13%
AV Polling Turnout		0	0.00%
Election Day Manual Entry Turnout		0	0.00%
SPR Host Turnout		0	0.00%
	Total...	478	20.13%

REP - US SENATOR

Jack Hoogendyk Jr		98	100.00%
Write-In		0	0.00%
	Total...	98	0.00%

REP - US REPRESENTATIVE - 4TH DIST

Dave Camp		117	100.00%
Write-In		0	0.00%
	Total...	117	0.00%

REP - STATE REPRESENTATIVE - 94TH DIST

Kenneth B Horn		115	100.00%
Write-In		0	0.00%
	Total...	115	0.00%

REP - PROSECUTING ATTORNEY

Write-In		8	100.00%
	Total...	8	100.00%

REP - SHERIFF

Kevin Campbell		83	97.65%
Write-In		2	2.35%
	Total...	85	100.00%

REP - CLERK

James F Ormsby		93	98.94%
Write-In		1	1.06%
	Total...	94	100.00%

REP - TREASURER

Write-In		6	100.00%
	Total...	6	100.00%

REP - REGISTER OF DEEDS

Write-In		4	100.00%
	Total...	4	100.00%

REP - PUBLIC WORKS COMMISSIONER

Write-In		4	100.00%
	Total...	4	100.00%

REP - COUNTY COMMISSIONER DISTRICT 15

Joel I Wilson		94	97.92%
Write-In		2	2.08%
	Total...	96	100.00%

Saginaw Twp Pct 12

REP - SAGINAW TOWNSHIP SUPERVISOR

Write-In		5	100.00%
	Total...	5	100.00%

REP - SAGINAW TOWNSHIP CLERK

Shirley M Wazny		104	99.05%
Write-In		1	0.95%
	Total...	105	100.00%

REP - SAGINAW TOWNSHIP TREASURER

William J McQuillan		98	100.00%
Write-In		0	0.00%
	Total...	98	0.00%

REP - SAGINAW TOWNSHIP TRUSTEES

Gary J Bartz		75	19.74%
Florence P Connolly		77	20.26%
Steven G Gerhardt		81	21.32%
Roland Jersevic		54	14.21%
James S Kelly		90	23.68%
Write-In		3	0.79%
	Total...	380	100.00%

REP - SAGINAW TOWNSHIP PARKS COMMISSION

David J Biver		80	24.92%
Jack P Cleveland		80	24.92%
L V Patterson		77	23.99%
Ralph Tucker		81	25.23%
Write-In		3	0.93%
	Total...	321	100.00%

REP - SAGINAW TWP PCT 12 DELEGATE - REP

Ruth A Braun		97	51.05%
Danial C Redifer		78	41.05%
Write-In		15	7.89%
	Total...	190	100.00%

DEM - US SENATOR

Carl Levin		246	99.60%
Write-In		1	0.40%
	Total...	247	100.00%

DEM - US REPRESENTATIVE - 4TH DIST

Andrew D Concannon		211	99.53%
Write-In		1	0.47%
	Total...	212	100.00%

DEM - STATE REPRESENTATIVE - 94TH DIST

Bob Blaine		212	100.00%
Write-In		0	0.00%
	Total...	212	0.00%

DEM - PROSECUTING ATTORNEY

Thomas L Frank		128	39.50%
Michael Thomas		193	60.50%
Write-In		0	0.00%
	Total...	319	0.00%

DEM - SHERIFF

Charles L Brown		131	39.82%
Bill Federspiel		198	60.18%
Write-In		0	0.00%
	Total...	329	0.00%

DEM - CLERK

Susan Kaltenbach		247	100.00%
Write-In		0	0.00%
	Total...	247	0.00%

DEM - TREASURER

Marvin D Hare		244	100.00%
Write-In		0	0.00%
	Total...	244	0.00%

DEM - REGISTER OF DEEDS

Mildred M Dodak		234	100.00%
Write-In		0	0.00%
	Total...	234	0.00%

DEM - PUBLIC WORKS COMMISSIONER

James A Koski		240	100.00%
Write-In		0	0.00%
	Total...	240	0.00%

Saginaw Twp Pct 12

DEM - COUNTY COMMISSIONER DISTRICT 15

Tim Novak		233	100.00%
Write-In		0	0.00%
	Total...	233	0.00%

DEM - SAGINAW TOWNSHIP SUPERVISOR

Timothy J Braun		242	99.18%
Write-In		2	0.82%
	Total...	244	100.00%

DEM - SAGINAW TOWNSHIP CLERK

Write-In		13	100.00%
	Total...	13	100.00%

DEM - SAGINAW TOWNSHIP TREASURER

Write-In		10	100.00%
	Total...	10	100.00%

DEM - SAGINAW TOWNSHIP TRUSTEES

Amy J Seaver		194	99.49%
Write-In		1	0.51%
	Total...	195	100.00%

DEM - SAGINAW TOWNSHIP PARKS COMMISSION

Marty Dahl		195	100.00%
Write-In		0	0.00%
	Total...	195	0.00%

DEM - SAGINAW TWP PCT 12 DELEGATE - DEM

Kathleen A Packard		203	99.51%
Write-In		1	0.49%
	Total...	204	100.00%

4TH DISTRICT JUDGE COURT OF APPEALS NON-INCUMB

Eric Doster		29	8.90%
Jim Howell		173	53.07%
Michael J Kelly		76	23.31%
Paula Manderfield		47	14.42%
Write-In		1	0.31%
	Total...	326	100.00%

County Proposal 1

YES		264	59.33%
NO		181	40.67%
	Total...	445	100.00%

County Proposal 2

YES		256	57.53%
NO		189	42.47%
	Total...	445	100.00%

Saginaw Twp Pct 13

Registration & Turnout 2,458

Election Day Turnout		400	16.27%
AV Polling Turnout		0	0.00%
Election Day Manual Entry Turnout		0	0.00%
SPR Host Turnout		0	0.00%
	Total...	400	16.27%

REP - US SENATOR

Jack Hoogendyk Jr		82	100.00%
Write-In		0	0.00%
	Total...	82	0.00%

REP - US REPRESENTATIVE - 4TH DIST

Dave Camp		103	100.00%
Write-In		0	0.00%
	Total...	103	0.00%

REP - STATE REPRESENTATIVE - 94TH DIST

Kenneth B Horn		98	100.00%
Write-In		0	0.00%
	Total...	98	0.00%

REP - PROSECUTING ATTORNEY

Write-In		10	100.00%
	Total...	10	100.00%

REP - SHERIFF

Kevin Campbell		78	98.70%
Write-In		1	1.30%
	Total...	77	100.00%

REP - CLERK

James F Drmsby		84	100.00%

Saginaw Twp Pct 13

REP - CLERK

Write-In	0	0.00%
Total...	84	0.00%

REP - TREASURER

Write-In	8	100.00%
Total...	8	100.00%

REP - REGISTER OF DEEDS

Write-In	6	100.00%
Total...	6	100.00%

REP - PUBLIC WORKS COMMISSIONER

Write-In	7	100.00%
Total...	7	100.00%

REP - COUNTY COMMISSIONER DISTRICT 12

Thomas A Basil	81	100.00%
Write-In	0	0.00%
Total...	81	0.00%

REP - SAGINAW TOWNSHIP SUPERVISOR

Write-In	5	100.00%
Total...	5	100.00%

REP - SAGINAW TOWNSHIP CLERK

Shirley M Wazny	77	100.00%
Write-In	0	0.00%
Total...	77	0.00%

REP - SAGINAW TOWNSHIP TREASURER

William J McQuillan	72	100.00%
Write-In	0	0.00%
Total...	72	0.00%

REP - SAGINAW TOWNSHIP TRUSTEES

Gary J Bartz	53	18.79%
Florence P Connolly	61	21.63%
Steven G Gerhardt	61	21.63%
Roland Jersevic	42	14.89%
James S Kelly	65	23.05%
Write-In	0	0.00%
Total...	282	0.00%

REP - SAGINAW TOWNSHIP PARKS COMMISSION

David J Biver	62	24.70%
Jack P Cleveland	65	25.90%
L V Patterson	59	23.51%
Ralph Tucker	64	25.50%
Write-In	1	0.40%
Total...	251	100.00%

REP - SAGINAW TWP PCT 13 DELEGATE - REP

Matthew Berube	66	50.38%
Joshua Handell	65	49.62%
Write-In	0	0.00%
Total...	131	0.00%

DEM - US SENATOR

Carl Levin	192	99.48%
Write-In	1	0.52%
Total...	193	100.00%

DEM - US REPRESENTATIVE - 4TH DIST

Andrew D Concannon	173	99.43%
Write-In	1	0.57%
Total...	174	100.00%

DEM - STATE REPRESENTATIVE - 94TH DIST

Bob Blaine	177	100.00%
Write-In	0	0.00%
Total...	177	0.00%

DEM - PROSECUTING ATTORNEY

Thomas L Frank	108	44.81%
Michael Thomas	133	55.19%
Write-In	0	0.00%
Total...	241	0.00%

DEM - SHERIFF

Charles L Brown	77	30.80%
Bill Federspiel	173	69.20%
Write-In	0	0.00%
Total...	250	0.00%

Saginaw Twp Pct 13

DEM - CLERK

Susan Kaltenbach		197	99.49%
Write-In		1	0.51%
	Total...	198	100.00%

DEM - TREASURER

Marvin D Hare		189	100.00%
Write-In		0	0.00%
	Total...	189	0.00%

DEM - REGISTER OF DEEDS

Mildred M Dodak		188	100.00%
Write-In		0	0.00%
	Total...	188	0.00%

DEM - PUBLIC WORKS COMMISSIONER

James A Koski		189	100.00%
Write-In		0	0.00%
	Total...	189	0.00%

DEM - COUNTY COMMISSIONER DISTRICT 12

John McColgan		178	100.00%
Write-In		0	0.00%
	Total...	178	0.00%

DEM - SAGINAW TOWNSHIP SUPERVISOR

Timothy J Braun		170	100.00%
Write-In		0	0.00%
	Total...	170	0.00%

DEM - SAGINAW TOWNSHIP CLERK

Write-In		8	100.00%
	Total...	8	100.00%

DEM - SAGINAW TOWNSHIP TREASURER

Write-In		9	100.00%
	Total...	9	100.00%

DEM - SAGINAW TOWNSHIP TRUSTEES

Amy J Seaver		143	97.95%
Write-In		3	2.05%
	Total...	146	100.00%

DEM - SAGINAW TOWNSHIP PARKS COMMISSION

Marty Dahl		142	98.61%
Write-In		2	1.39%
	Total...	144	100.00%

DEM - SAGINAW TWP PCT 13 DELEGATE - DEM

Lorayne L Apo-Joynt		104	29.80%
Thomas L Frank		138	39.54%
Stewart L French		102	29.23%
Write-In		5	1.43%
	Total...	349	100.00%

47TH DISTRICT JUDGE COURT OF APPEALS NON-INCUMB

Eric Doster		14	4.44%
Jim Howell		179	56.83%
Michael J Kelly		74	23.49%
Paula Manderfield		47	14.92%
Write-In		1	0.32%
	Total...	315	100.00%

County Proposal 1

YES		243	64.46%
NO		134	35.54%
	Total...	377	100.00%

County Proposal 2

YES		224	59.26%
NO		154	40.74%
	Total...	378	100.00%

Saginaw Twp Pct 14

Registration & Turnout 1,753

Election Day Turnout		454	25.90%
AV Polling Turnout		0	0.00%
Election Day Manual Entry Turnout		0	0.00%
SPR Host Turnout		0	0.00%
	Total...	454	25.90%

REP - US SENATOR

Jack Hoogendyk Jr		122	100.00%

Saginaw Twp Pct 14

REP - US SENATOR

Write-In		0	0.00%
	Total...	122	0.00%

REP - US REPRESENTATIVE - 4TH DIST

Dave Camp		146	100.00%
Write-In		0	0.00%
	Total...	146	0.00%

REP - STATE REPRESENTATIVE - 94TH DIST

Kenneth B Horn		148	100.00%
Write-In		0	0.00%
	Total...	148	0.00%

REP - PROSECUTING ATTORNEY

Write-In		12	100.00%
	Total...	12	100.00%

REP - SHERIFF

Kevin Campbell		123	100.00%
Write-In		0	0.00%
	Total...	123	0.00%

REP - CLERK

James F Ormsby		131	100.00%
Write-In		0	0.00%
	Total...	131	0.00%

REP - TREASURER

Write-In		10	100.00%
	Total...	10	100.00%

REP - REGISTER OF DEEDS

Write-In		10	100.00%
	Total...	10	100.00%

REP - PUBLIC WORKS COMMISSIONER

Write-In		8	100.00%
	Total...	8	100.00%

REP - COUNTY COMMISSIONER DISTRICT 14

Raymond F Bartels		134	100.00%
Write-In		0	0.00%
	Total...	134	0.00%

REP - SAGINAW TOWNSHIP SUPERVISOR

Write-In		4	100.00%
	Total...	4	100.00%

REP - SAGINAW TOWNSHIP CLERK

Shirley M Wazny		128	100.00%
Write-In		0	0.00%
	Total...	128	0.00%

REP - SAGINAW TOWNSHIP TREASURER

William J McQuillan		122	100.00%
Write-In		0	0.00%
	Total...	122	0.00%

REP - SAGINAW TOWNSHIP TRUSTEES

Gary J Bartz		73	17.30%
Florence P Connolly		85	20.14%
Steven G Gerhardt		82	19.43%
Roland Jersevic		77	18.25%
James S Kelly		105	24.88%
Write-In		0	0.00%
	Total...	422	0.00%

REP - SAGINAW TOWNSHIP PARKS COMMISSION

David J Biver		99	24.57%
Jack P Cleveland		105	26.05%
L V Patterson		100	24.81%
Ralph Tucker		98	24.32%
Write-In		1	0.25%
	Total...	403	100.00%

REP - SAGINAW TWP PCT 14 DELEGATE - REP

Write-In		0	0.00%
	Total...	0	0.00%

DEM - US SENATOR

Carl Levin		203	99.51%
Write-In		1	0.49%
	Total...	204	100.00%

Saginaw Twp Pct 14

DEM - US REPRESENTATIVE - 4TH DIST

Andrew D Concannon		181	99.45%
Write-In		1	0.55%
	Total...	182	100.00%

DEM - STATE REPRESENTATIVE - 94TH DIST

Bob Blaine		191	99.48%
Write-In		1	0.52%
	Total...	192	100.00%

DEM - PROSECUTING ATTORNEY

Thomas L Frank		96	35.96%
Michael Thomas		171	64.04%
Write-In		0	0.00%
	Total...	267	0.00%

DEM - SHERIFF

Charles L Brown		126	44.84%
Bill Federspiel		154	54.80%
Write-In		1	0.36%
	Total...	281	100.00%

DEM - CLERK

Susan Kaltenbach		214	99.53%
Write-In		1	0.47%
	Total...	215	100.00%

DEM - TREASURER

Marvin D Hare		207	100.00%
Write-In		0	0.00%
	Total...	207	0.00%

DEM - REGISTER OF DEEDS

Mildred M Dodak		201	100.00%
Write-In		0	0.00%
	Total...	201	0.00%

DEM - PUBLIC WORKS COMMISSIONER

James A Koski		201	99.50%
Write-In		1	0.50%
	Total...	202	100.00%

DEM - COUNTY COMMISSIONER DISTRICT 14

Steve Fresorger		86	34.82%
Judith Lincoln		161	65.18%
Write-In		0	0.00%
	Total...	247	0.00%

DEM - SAGINAW TOWNSHIP SUPERVISOR

Timothy J Braun		196	99.49%
Write-In		1	0.51%
	Total...	197	100.00%

DEM - SAGINAW TOWNSHIP CLERK

Write-In		8	100.00%
	Total...	8	100.00%

DEM - SAGINAW TOWNSHIP TREASURER

Write-In		6	100.00%
	Total...	6	100.00%

DEM - SAGINAW TOWNSHIP TRUSTEES

Amy J Seaver		164	97.62%
Write-In		4	2.38%
	Total...	168	100.00%

DEM - SAGINAW TOWNSHIP PARKS COMMISSION

Marty Dahl		168	97.11%
Write-In		5	2.89%
	Total...	173	100.00%

DEM - SAGINAW TWP PCT 14 DELEGATE - DEM

Matthew Heller		147	52.31%
Adam Soule		132	46.98%
Write-In		2	0.71%
	Total...	281	100.00%

4TH DISTRICT JUDGE COURT OF APPEALS NON-INCUMB

Eric Doster		21	6.38%
Jim Howell		182	55.32%
Michael J Kelly		79	24.01%
Paula Manderfield		47	14.29%
Write-In		0	0.00%
	Total...	329	0.00%

Saginaw Twp Pct 14

County Proposal 1

YES		269	64.20%
NO		150	35.80%
	Total...	419	100.00%

County Proposal 2

YES		274	64.93%
NO		148	35.07%
	Total...	422	100.00%

Saginaw Twp Pct 15

Registration & Turnout 1,488

Election Day Turnout		331	22.24%
AV Polling Turnout		0	0.00%
Election Day Manual Entry Turnout		0	0.00%
SPR Host Turnout		0	0.00%
	Total...	331	22.24%

REP - US SENATOR

Jack Hoogendyk Jr		88	100.00%
Write-In		0	0.00%
	Total...	88	0.00%

REP - US REPRESENTATIVE - 4TH DIST

Dave Camp		101	100.00%
Write-In		0	0.00%
	Total...	101	0.00%

REP - STATE REPRESENTATIVE - 94TH DIST

Kenneth B Horn		101	100.00%
Write-In		0	0.00%
	Total...	101	0.00%

REP - PROSECUTING ATTORNEY

Write-In		6	100.00%
	Total...	6	100.00%

REP - SHERIFF

Kevin Campbell		85	100.00%
Write-In		0	0.00%
	Total...	85	0.00%

REP - CLERK

James F Ormsby		87	100.00%
Write-In		0	0.00%
	Total...	87	0.00%

REP - TREASURER

Write-In		3	100.00%
	Total...	3	100.00%

REP - REGISTER OF DEEDS

Write-In		4	100.00%
	Total...	4	100.00%

REP - PUBLIC WORKS COMMISSIONER

Write-In		4	100.00%
	Total...	4	100.00%

REP - COUNTY COMMISSIONER DISTRICT 13

Ann Doyle		86	100.00%
Write-In		0	0.00%
	Total...	86	0.00%

REP - SAGINAW TOWNSHIP SUPERVISOR

Write-In		4	100.00%
	Total...	4	100.00%

REP - SAGINAW TOWNSHIP CLERK

Shirley M Wazny		78	100.00%
Write-In		0	0.00%
	Total...	78	0.00%

REP - SAGINAW TOWNSHIP TREASURER

William J McQuillan		74	100.00%
Write-In		0	0.00%
	Total...	74	0.00%

REP - SAGINAW TOWNSHIP TRUSTEES

Gary J Bartz	53	20.31%
Florence P Connolly	58	22.22%
Steven G Gerhardt	51	19.54%
Roland Jersevic	36	13.79%
James S Kelly	63	24.14%

Saginaw Twp Pct 15

REP - SAGINAW TOWNSHIP TRUSTEES

Write-In		0	0.00%
	Total...	261	0.00%

REP - SAGINAW TOWNSHIP PARKS COMMISSION

David J Biver		55	24.55%
Jack P Cleveland		59	26.34%
L V Patterson		52	23.21%
Ralph Tucker		57	25.45%
Write-In		1	0.45%
	Total...	224	100.00%

REP - SAGINAW TWP PCT 15 DELEGATE - REP

Jay Kahn		72	100.00%
Write-In		0	0.00%
	Total...	72	0.00%

DEM - US SENATOR

Carl Levin		159	98.76%
Write-In		2	1.24%
	Total...	161	100.00%

DEM - US REPRESENTATIVE - 4TH DIST

Andrew D Concannon		147	99.32%
Write-In		1	0.68%
	Total...	148	100.00%

DEM - STATE REPRESENTATIVE - 94TH DIST

Bob Blaine		145	98.64%
Write-In		2	1.36%
	Total...	147	100.00%

DEM - PROSECUTING ATTORNEY

Thomas L Frank		70	35.00%
Michael Thomas		130	65.00%
Write-In		0	0.00%
	Total...	200	0.00%

DEM - SHERIFF

Charles L Brown		90	42.25%
Bill Federspiel		123	57.75%
Write-In		0	0.00%
	Total...	213	0.00%

DEM - CLERK

Susan Kaltenbach		161	100.00%
Write-In		0	0.00%
	Total...	161	0.00%

DEM - TREASURER

Marvin D Hare		154	100.00%
Write-In		0	0.00%
	Total...	154	0.00%

DEM - REGISTER OF DEEDS

Mildred M Dodak		155	100.00%
Write-In		0	0.00%
	Total...	155	0.00%

DEM - PUBLIC WORKS COMMISSIONER

James A Koski		161	100.00%
Write-In		0	0.00%
	Total...	161	0.00%

DEM - COUNTY COMMISSIONER DISTRICT 15

Ruth M Averill		153	100.00%
Write-In		0	0.00%
	Total...	153	0.00%

DEM - SAGINAW TOWNSHIP SUPERVISOR

Timothy J Braun		137	100.00%
Write-In		0	0.00%
	Total...	137	0.00%

DEM - SAGINAW TOWNSHIP CLERK

Write-In		7	100.00%
	Total...	7	100.00%

DEM - SAGINAW TOWNSHIP TREASURER

Write-In		3	100.00%
	Total...	3	100.00%

DEM - SAGINAW TOWNSHIP TRUSTEES

Amy J Seaver		118	100.00%

Saginaw Twp Pct 15

DEM - SAGINAW TOWNSHIP TRUSTEES

Write-In		0	0.00%
	Total...	118	0.00%

DEM - SAGINAW TOWNSHIP PARKS COMMISSION

Marty Dahl		120	100.00%
Write-In		0	0.00%
	Total...	120	0.00%

DEM - SAGINAW TWP PCT 15 DELEGATE - DEM

Carol A Chisholm		122	98.39%
Write-In		2	1.61%
	Total...	124	100.00%

4TH DISTRICT JUDGE COURT OF APPEALS NON-INCUMB

Eric Doster		25	9.84%
Jim Howell		140	55.12%
Michael J Kelly		47	18.50%
Paula Manderfield		42	16.54%
Write-In		0	0.00%
	Total...	254	0.00%

County Proposal 1

YES		188	61.24%
NO		119	38.76%
	Total...	307	100.00%

County Proposal 2

YES		194	63.19%
NO		113	36.81%
	Total...	307	100.00%

Saginaw Twp Pct 16

Registration & Turnout 1,597

Election Day Turnout		371	23.23%
AV Polling Turnout		0	0.00%
Election Day Manual Entry Turnout		0	0.00%
SPR Host Turnout		0	0.00%
	Total...	371	23.23%

REP - US SENATOR

Jack Hoogendyk Jr		85	100.00%
Write-In		0	0.00%
	Total...	85	0.00%

REP - US REPRESENTATIVE - 4TH DIST

Dave Camp		104	100.00%
Write-In		0	0.00%
	Total...	104	0.00%

REP - STATE REPRESENTATIVE - 94TH DIST

Kenneth B Horn		107	100.00%
Write-In		0	0.00%
	Total...	107	0.00%

REP - PROSECUTING ATTORNEY

Write-In		11	100.00%
	Total...	11	100.00%

REP - SHERIFF

Kevin Campbell		90	98.90%
Write-In		1	1.10%
	Total...	91	100.00%

REP - CLERK

James F Ormsby		88	100.00%
Write-In		0	0.00%
	Total...	88	0.00%

REP - TREASURER

Write-In		7	100.00%
	Total...	7	100.00%

REP - REGISTER OF DEEDS

Write-In		5	100.00%
	Total...	5	100.00%

REP - PUBLIC WORKS COMMISSIONER

Write-In		4	100.00%
	Total...	4	100.00%

REP - COUNTY COMMISSIONER DISTRICT 13

Ann Doyle		91	100.00%
Write-In		0	0.00%
	Total...	91	0.00%

Saginaw Twp Pct 16

REP - SAGINAW TOWNSHIP SUPERVISOR

Write-In		5	100.00%
	Total...	5	100.00%

REP - SAGINAW TOWNSHIP CLERK

Shirley M Wazny		95	100.00%
Write-In		0	0.00%
	Total...	95	0.00%

REP - SAGINAW TOWNSHIP TREASURER

William J McQuillan		93	100.00%
Write-In		0	0.00%
	Total...	93	0.00%

REP - SAGINAW TOWNSHIP TRUSTEES

Gary J Bartz		70	20.77%
Florence P Connolly		72	21.36%
Steven G Gerhardt		72	21.36%
Roland Jersevic		39	11.57%
James S Kelly		84	24.93%
Write-In		0	0.00%
	Total...	337	0.00%

REP - SAGINAW TOWNSHIP PARKS COMMISSION

David J Biver		75	25.34%
Jack P Cleveland		75	25.34%
L V Patterson		73	24.66%
Ralph Tucker		70	23.65%
Write-In		3	1.01%
	Total...	296	100.00%

REP - SAGINAW TWP PCT 16 DELEGATE - REP

Write-In		24	100.00%
	Total...	24	100.00%

DEM - US SENATOR

Carl Levin		178	99.44%
Write-In		1	0.56%
	Total...	179	100.00%

DEM - US REPRESENTATIVE - 4TH DIST

Andrew D Concannon		165	100.00%
Write-In		0	0.00%
	Total...	165	0.00%

DEM - STATE REPRESENTATIVE - 94TH DIST

Bob Blaine		169	100.00%
Write-In		0	0.00%
	Total...	169	0.00%

DEM - PROSECUTING ATTORNEY

Thomas L Frank		92	40.53%
Michael Thomas		135	59.47%
Write-In		0	0.00%
	Total...	227	0.00%

DEM - SHERIFF

Charles L Brown		104	43.70%
Bill Federspiel		134	56.30%
Write-In		0	0.00%
	Total...	238	0.00%

DEM - CLERK

Susan Kaltenbach		186	100.00%
Write-In		0	0.00%
	Total...	186	0.00%

DEM - TREASURER

Marvin D Hare		185	100.00%
Write-In		0	0.00%
	Total...	185	0.00%

DEM - REGISTER OF DEEDS

Mildred M Dodak		186	100.00%
Write-In		0	0.00%
	Total...	186	0.00%

DEM - PUBLIC WORKS COMMISSIONER

James A Koski		183	100.00%
Write-In		0	0.00%
	Total...	183	0.00%

DEM - COUNTY COMMISSIONER DISTRICT 13

Ruth M Averill		180	100.00%

Saginaw Twp Pct 16

DEM - COUNTY COMMISSIONER DISTRICT 15

Write-In		0	0.00%
	Total...	180	0.00%

DEM - SAGINAW TOWNSHIP SUPERVISOR

Timothy J Braun		188	100.00%
Write-In		0	0.00%
	Total...	188	0.00%

DEM - SAGINAW TOWNSHIP CLERK

Write-In		9	100.00%
	Total...	9	100.00%

DEM - SAGINAW TOWNSHIP TREASURER

Write-In		6	100.00%
	Total...	6	100.00%

DEM - SAGINAW TOWNSHIP TRUSTEES

Amy J Seaver		155	98.10%
Write-In		3	1.90%
	Total...	158	100.00%

DEM - SAGINAW TOWNSHIP PARKS COMMISSION

Marty Dahl		155	95.09%
Write-In		8	4.91%
	Total...	163	100.00%

DEM - SAGINAW TWP PCT 16 DELEGATE - DEM

Write-In		13	100.00%
	Total...	13	100.00%

4TH DISTRICT JUDGE COURT OF APPEALS NON-INCUM

Eric Doster		22	7.80%
Jim Howell		155	54.96%
Michael J Kelly		70	24.82%
Paula Manderfield		35	12.41%
Write-In		0	0.00%
	Total...	282	0.00%

County Proposal 1

YES		214	64.85%
NO		116	35.15%
	Total...	330	100.00%

County Proposal 2

YES		222	66.47%
NO		112	33.53%
	Total...	334	100.00%

Spaulding Twp Pct 1

Registration & Turnout 1,879

Election Day Turnout		0	0.00%
AV Polling Turnout		0	0.00%
Election Day Manual Entry Turnout		0	0.00%
SPR Host Turnout		226	12.03%
	Total...	226	12.03%

REP - US SENATOR

Jack Hoogendyk Jr		30	100.00%
Write-In		0	0.00%
	Total...	30	0.00%

REP - US REPRESENTATIVE - 4TH DIST

Dave Camp		35	100.00%
Write-In		0	0.00%
	Total...	35	0.00%

REP - STATE REPRESENTATIVE - 95TH DIST

Ted Rosingana		31	100.00%
Write-In		0	0.00%
	Total...	31	0.00%

REP - PROSECUTING ATTORNEY

Write-In		2	100.00%
	Total...	2	100.00%

REP - SHERIFF

Kevin Campbell		31	96.88%
Write-In		1	3.13%
	Total...	32	100.00%

REP - CLERK

James F Ormsby		29	100.00%
Write-In		0	0.00%
	Total...	29	0.00%

Spaulding Twp Pct 1

REP - TREASURER

Write-In	2	100.00%
Total...	2	100.00%

REP - REGISTER OF DEEDS

Write-In	1	100.00%
Total...	1	100.00%

REP - PUBLIC WORKS COMMISSIONER

Write-In	1	100.00%
Total...	1	100.00%

REP - COUNTY COMMISSIONER DISTRICT 3

Write-In	1	100.00%
Total...	1	100.00%

REP - SPAULDING TOWNSHIP SUPERVISOR

Write-In	1	100.00%
Total...	1	100.00%

REP - SPAULDING TOWNSHIP CLERK

Richard E Leach	33	100.00%
Write-In	0	0.00%
Total...	33	0.00%

REP - SPAULDING TOWNSHIP TREASURER

Melissa Seamon	32	100.00%
Write-In	0	0.00%
Total...	32	0.00%

REP - SPAULDING TOWNSHIP TRUSTEES

Write-In	2	100.00%
Total...	2	100.00%

REP - SPAULDING TWP PCT DELEGATE - REP

Write-In	1	100.00%
Total...	1	100.00%

DEM - US SENATOR

Carl Levin	146	100.00%
Write-In	0	0.00%
Total...	146	0.00%

DEM - US REPRESENTATIVE - 4TH DIST

Andrew D Concannon	120	99.17%
Write-In	1	0.83%
Total...	121	100.00%

DEM - STATE REPRESENTATIVE - 98TH DIST

Andy Coulouris	144	83.72%
Terry W Sangster	28	16.28%
Write-In	0	0.00%
Total...	172	0.00%

DEM - PROSECUTING ATTORNEY

Thomas L Frank	88	50.29%
Michael Thomas	87	49.71%
Write-In	0	0.00%
Total...	175	0.00%

DEM - SHERIFF

Charles L Brown	81	45.00%
Bill Federspiel	99	55.00%
Write-In	0	0.00%
Total...	180	0.00%

DEM - CLERK

Susan Kaltenbach	148	100.00%
Write-In	0	0.00%
Total...	148	0.00%

DEM - TREASURER

Marvin D Hare	147	100.00%
Write-In	0	0.00%
Total...	147	0.00%

DEM - REGISTER OF DEEDS

Mildred M Dodak	143	99.31%
Write-In	1	0.69%
Total...	144	100.00%

DEM - PUBLIC WORKS COMMISSIONER

James A Koski	142	99.30%
Write-In	1	0.70%
Total...	143	100.00%

Spaulding Twp Pct 1

DEM - COUNTY COMMISSIONER DISTRICT 3

Cheryl M Hadsall	146	100.00%
Write-In	0	0.00%
Total...	146	0.00%

DEM - SPAULDING TOWNSHIP SUPERVISOR

Gerald Fox	145	98.64%
Write-In	2	1.36%
Total...	147	100.00%

DEM - SPAULDING TOWNSHIP CLERK

Write-In	10	100.00%
Total...	10	100.00%

DEM - SPAULDING TOWNSHIP TREASURER

Thomas J Girard Jr	149	100.00%
Write-In	0	0.00%
Total...	149	0.00%

DEM - SPAULDING TOWNSHIP TRUSTEES

Susan M Sawatzki	123	51.04%
Mark L Seamon	118	48.96%
Write-In	0	0.00%
Total...	241	0.00%

DEM - SPAULDING TWP PCT DELEGATE - DEM

Gail M Parker	128	98.46%
Write-In	2	1.54%
Total...	130	100.00%

4TH DISTRICT JUDGE COURT OF APPEALS NON-INCUMB

Eric Doster	8	4.65%
Jim Howell	92	53.49%
Michael J Kelly	54	31.40%
Paula Manderfield	18	10.47%
Write-In	0	0.00%
Total...	172	0.00%

County Proposal 1

YES	118	58.13%
NO	85	41.87%
Total...	203	100.00%

County Proposal 2

YES	125	61.27%
NO	79	38.73%
Total...	204	100.00%

St Charles Twp Pct 1

Registration & Turnout		1,099
Election Day Turnout	0	0.00%
AV Polling Turnout	0	0.00%
Election Day Manual Entry Turnout	0	0.00%
SPR Host Turnout	121	11.01%
Total...	121	11.01%

REP - US SENATOR

Jack Hoogendyk Jr	19	100.00%
Write-In	0	0.00%
Total...	19	0.00%

REP - US REPRESENTATIVE - 4TH DIST

Dave Camp	24	100.00%
Write-In	0	0.00%
Total...	24	0.00%

REP - STATE REPRESENTATIVE - 94TH DIST

Kenneth B Horn	21	100.00%
Write-In	0	0.00%
Total...	21	0.00%

REP - PROSECUTING ATTORNEY

Write-In	1	100.00%
Total...	1	100.00%

REP - SHERIFF

Kevin Campbell	20	100.00%
Write-In	0	0.00%
Total...	20	0.00%

REP - CLERK

James F Ormsby	19	100.00%
Write-In	0	0.00%
Total...	19	0.00%

St Charles Twp Pct 1

REP - TREASURER

Write-In		2	100.00%
	Total...	2	100.00%

REP - REGISTER OF DEEDS

Write-In		2	100.00%
	Total...	2	100.00%

REP - PUBLIC WORKS COMMISSIONER

Write-In		2	100.00%
	Total...	2	100.00%

REP - COUNTY COMMISSIONER DISTRICT 1

Write-In		2	100.00%
	Total...	2	100.00%

REP - ST CHARLES TOWNSHIP SUPERVISOR

Lawrence J Mahoney		19	100.00%
Write-In		0	0.00%
	Total...	19	0.00%

REP - ST CHARLES TOWNSHIP CLERK

Write-In		1	100.00%
	Total...	1	100.00%

REP - ST CHARLES TOWNSHIP TREASURER

Write-In		1	100.00%
	Total...	1	100.00%

REP - ST CHARLES TOWNSHIP TRUSTEES

Write-In		1	100.00%
	Total...	1	100.00%

REP - ST CHARLES TWP PCT 1 DELEGATE - REP

Mary L Moylan		18	100.00%
Write-In		0	0.00%
	Total...	18	0.00%

DEM - US SENATOR

Carl Levin		64	100.00%
Write-In		0	0.00%
	Total...	64	0.00%

DEM - US REPRESENTATIVE - 4TH DIST

Andrew D Concannon		51	100.00%
Write-In		0	0.00%
	Total...	51	0.00%

DEM - STATE REPRESENTATIVE - 94TH DIST

Bob Blaine		57	100.00%
Write-In		0	0.00%
	Total...	57	0.00%

DEM - PROSECUTING ATTORNEY

Thomas L Frank		45	52.94%
Michael Thomas		40	47.06%
Write-In		0	0.00%
	Total...	85	0.00%

DEM - SHERIFF

Charles L Brown		26	28.26%
Bill Federspiel		66	71.74%
Write-In		0	0.00%
	Total...	92	0.00%

DEM - CLERK

Susan Kaltenbach		62	100.00%
Write-In		0	0.00%
	Total...	62	0.00%

DEM - TREASURER

Marvin D Hare		60	98.36%
Write-In		1	1.64%
	Total...	61	100.00%

DEM - REGISTER OF DEEDS

Mildred M Dodak		57	100.00%
Write-In		0	0.00%
	Total...	57	0.00%

DEM - PUBLIC WORKS COMMISSIONER

James A Koski		55	100.00%
Write-In		0	0.00%
	Total...	55	0.00%

DEM - COUNTY COMMISSIONER DISTRICT 1

Michael O'Hare		58	100.00%

St Charles Twp Pct 1

DEM - COUNTY COMMISSIONER DISTRICT 1

Write-In		0	0.00%
	Total...	58	0.00%

DEM - ST CHARLES TOWNSHIP SUPERVISOR

Write-In		2	100.00%
	Total...	2	100.00%

DEM - ST CHARLES TOWNSHIP CLERK

Joseph A Krawczyk		51	100.00%
Write-In		0	0.00%
	Total...	51	0.00%

DEM - ST CHARLES TOWNSHIP TREASURER

Kathleen M Klein		45	100.00%
Write-In		0	0.00%
	Total...	45	0.00%

DEM - ST CHARLES TOWNSHIP TRUSTEES

Vivian M Vogelaar		50	64.94%
John R Vogt		27	35.06%
Write-In		0	0.00%
	Total...	77	0.00%

DEM - ST CHARLES TWP PCT 1 DELEGATE - DEM

Joseph D Bartkus		39	97.50%
Write-In		1	2.50%
	Total...	40	100.00%

4TH DISTRICT JUDGE COURT OF APPEALS NON-INCUM3

Eric Doster		3	3.57%
Jim Howell		56	66.67%
Michael J Kelly		17	20.24%
Paula Manderfield		8	9.52%
Write-In		0	0.00%
	Total...	84	0.00%

County Proposal 1

YES		55	50.46%
NO		54	49.54%
	Total...	109	100.00%

County Proposal 2

YES		55	49.55%
NO		56	50.45%
	Total...	111	100.00%

St Charles Twp Pct 2

Registration & Turnout 1,313

Election Day Turnout		140	10.66%
AV Polling Turnout		0	0.00%
Election Day Manual Entry Turnout		0	0.00%
SPR Host Turnout		0	0.00%
	Total...	140	10.66%

REP - US SENATOR

Jack Hoogendyk Jr		14	100.00%
Write-In		0	0.00%
	Total...	14	0.00%

REP - US REPRESENTATIVE - 4TH DIST

Dave Camp		23	100.00%
Write-In		0	0.00%
	Total...	23	0.00%

REP - STATE REPRESENTATIVE - 94TH DIST

Kenneth B Horn		21	100.00%
Write-In		0	0.00%
	Total...	21	0.00%

REP - PROSECUTING ATTORNEY

Write-In		1	100.00%
	Total...	1	100.00%

REP - SHERIF

Kevin Campbell		16	100.00%
Write-In		0	0.00%
	Total...	16	0.00%

REP - CLERK

James F Ormsby		18	100.00%
Write-In		0	0.00%
	Total...	18	0.00%

St Charles Twp Pct 2

REP - TREASURER

Write-In		1	100.00%
	Total...	1	100.00%

REP - REGISTER OF DEEDS

Write-In		2	100.00%
	Total...	2	100.00%

REP - PUBLIC WORKS COMMISSIONER

Write-In		1	100.00%
	Total...	1	100.00%

REP - COUNTY COMMISSIONER DISTRICT 1

Write-In		1	100.00%
	Total...	1	100.00%

REP - ST CHARLES TOWNSHIP SUPERVISOR

Lawrence J Mahoney		20	100.00%
Write-In		0	0.00%
	Total...	20	0.00%

REP - ST CHARLES TOWNSHIP CLERK

Write-In		2	100.00%
	Total...	2	100.00%

REP - ST CHARLES TOWNSHIP TREASURER

Write-In		1	100.00%
	Total...	1	100.00%

REP - ST CHARLES TOWNSHIP TRUSTEES

Write-In		1	100.00%
	Total...	1	100.00%

REP - ST CHARLES TWP PCT 2 DELEGATE - REP

Write-In		1	100.00%
	Total...	1	100.00%

DEM - US SENATOR

Carl Levin		89	98.89%
Write-In		1	1.11%
	Total...	90	100.00%

DEM - US REPRESENTATIVE - 4TH DIST

Andrew D Concannon		75	100.00%
Write-In		0	0.00%
	Total...	75	0.00%

DEM - STATE REPRESENTATIVE - 94TH DIST

Bob Blaine		90	100.00%
Write-In		0	0.00%
	Total...	90	0.00%

DEM - PROSECUTING ATTORNEY

Thomas L Frank		60	55.56%
Michael Thomas		48	44.44%
Write-In		0	0.00%
	Total...	108	0.00%

DEM - SHERIFF

Charles L Brown		41	36.28%
Bill Federspiel		72	63.72%
Write-In		0	0.00%
	Total...	113	0.00%

DEM - CLERK

Susan Kaltenbach		82	100.00%
Write-In		0	0.00%
	Total...	82	0.00%

DEM - TREASURER

Marvin D Hare		82	100.00%
Write-In		0	0.00%
	Total...	82	0.00%

DEM - REGISTER OF DEEDS

Mildred M Dodak		82	100.00%
Write-In		0	0.00%
	Total...	82	0.00%

DEM - PUBLIC WORKS COMMISSIONER

James A Koski		76	100.00%
Write-In		0	0.00%
	Total...	76	0.00%

DEM - COUNTY COMMISSIONER DISTRICT 1

Michael O'Hare		75	100.00%

St Charles Twp Pct 2

DEM - COUNTY COMMISSIONER DISTRICT 1

Write-In		0	0.00%
	Total...	75	0.00%

DEM - ST CHARLES TOWNSHIP SUPERVISOR

Write-In		4	100.00%
	Total...	4	100.00%

DEM - ST CHARLES TOWNSHIP CLERK

Joseph A Krawczyk		83	100.00%
Write-In		0	0.00%
	Total...	83	0.00%

DEM - ST CHARLES TOWNSHIP TREASURER

Kathleen M Klein		83	100.00%
Write-In		0	0.00%
	Total...	83	0.00%

DEM - ST CHARLES TOWNSHIP TRUSTEES

Vivian M Vogelaar		72	55.81%
John R Vogt		57	44.19%
Write-In		0	0.00%
	Total...	129	0.00%

DEM - ST CHARLES TWP PCT 2 DELEGATE - DEM

Write-In		4	100.00%
	Total...	4	100.00%

4TH DISTRICT JUDGE COURT OF APPEALS NON-INCUMB

Eric Doster		3	3.03%
Jim Howell		60	60.61%
Michael J Kelly		16	16.16%
Paula Manderfield		20	20.20%
Write-In		0	0.00%
	Total...	99	0.00%

County Proposal 1

YES		74	58.27%
NO		53	41.73%
	Total...	127	100.00%

County Proposal 2

YES		57	45.97%
NO		67	54.03%
	Total...	124	100.00%

Swan Creek Twp Pct 1

Registration & Turnout 1,898

Election Day Turnout		344	18.12%
AV Polling Turnout		0	0.00%
Election Day Manual Entry Turnout		0	0.00%
SPR Host Turnout		0	0.00%
	Total...	344	18.12%

REP - US SENATOR

Jack Hoogendyk Jr		45	100.00%
Write-In		0	0.00%
	Total...	45	0.00%

REP - US REPRESENTATIVE - 4TH DIST

Dave Camp		58	100.00%
Write-In		0	0.00%
	Total...	58	0.00%

REP - STATE REPRESENTATIVE - 94TH DIST

Kenneth B Horn		56	100.00%
Write-In		0	0.00%
	Total...	56	0.00%

REP - PROSECUTING ATTORNEY

Write-In		3	100.00%
	Total...	3	100.00%

REP - SHERIFF

Kevin Campbell		47	100.00%
Write-In		0	0.00%
	Total...	47	0.00%

REP - CLERK

James F Ormsby		44	100.00%
Write-In		0	0.00%
	Total...	44	0.00%

Swan Creek Twp Pct 1

REP - TREASURER

Write-In	4	100.00%
Total...	4	100.00%

REP - REGISTER OF DEEDS

Write-In	4	100.00%
Total...	4	100.00%

REP - PUBLIC WORKS COMMISSIONER

Write-In	3	100.00%
Total...	3	100.00%

REP - COUNTY COMMISSIONER DISTRICT 2

Ron Sholtz	50	100.00%
Write-In	0	0.00%
Total...	50	0.00%

REP - SWAN CREEK TOWNSHIP SUPERVISOR

Write-In	3	100.00%
Total...	3	100.00%

REP - SWAN CREEK TOWNSHIP CLERK

Write-In	3	100.00%
Total...	3	100.00%

REP - SWAN CREEK TOWNSHIP TREASURER

Write-In	3	100.00%
Total...	3	100.00%

REP - SWAN CREEK TOWNSHIP TRUSTEES

Thomas A Krzeszewski	49	100.00%
Write-In	0	0.00%
Total...	49	0.00%

REP - SWAN CREEK TWP PCT DELEGATE - REP

Jean K Heinz	50	89.29%
Write-In	6	10.71%
Total...	56	100.00%

DEM - US SENATOR

Carl Levin	200	100.00%
Write-In	0	0.00%
Total...	200	0.00%

DEM - US REPRESENTATIVE - 4TH DST

Andrew D Concannon	167	100.00%
Write-In	0	0.00%
Total...	167	0.00%

DEM - STATE REPRESENTATIVE - 94TH DST

Bob Blaine	214	100.00%
Write-In	0	0.00%
Total...	214	0.00%

DEM - PROSECUTING ATTORNEY

Thomas L Frank	131	50.58%
Michael Thomas	128	49.42%
Write-In	0	0.00%
Total...	259	0.00%

DEM - SHERIFF

Charles L Brown	105	38.75%
Bill Federspiel	166	61.25%
Write-In	0	0.00%
Total...	271	0.00%

DEM - CLERK

Susan Kaltenbach	201	99.50%
Write-In	1	0.50%
Total...	202	100.00%

DEM - TREASURER

Marvin D Hare	206	100.00%
Write-In	0	0.00%
Total...	206	0.00%

DEM - REGISTER OF DEEDS

Mildred M Dodak	195	99.49%
Write-In	1	0.51%
Total...	196	100.00%

DEM - PUBLIC WORKS COMMISSIONER

James A Koski	194	99.49%
Write-In	1	0.51%
Total...	195	100.00%

Swan Creek Twp Pct 1

DEM - COUNTY COMMISSIONER DISTRICT 2

Darren Kregger		182	99.45%
Write-In		1	0.55%
	Total...	183	100.00%

DEM - SWAN CREEK TOWNSHIP SUPERVISOR

Roland G Niederstadt		209	99.52%
Write-In		1	0.48%
	Total...	210	100.00%

DEM - SWAN CREEK TOWNSHIP CLERK

Ronald G Blaine		217	100.00%
Write-In		0	0.00%
	Total...	217	0.00%

DEM - SWAN CREEK TOWNSHIP TREASURER

Rica M Beeler		200	100.00%
Write-In		0	0.00%
	Total...	200	0.00%

DEM - SWAN CREEK TOWNSHIP TRUSTEES

Phillip Schilling		190	99.48%
Write-In		1	0.52%
	Total...	191	100.00%

DEM - SWAN CREEK TWP PCT DELEGATE - DEM

Harvey G Schneider		177	97.79%
Write-In		4	2.21%
	Total...	181	100.00%

4TH DISTRICT JUDGE COURT OF APPEALS NON-INCUMB

Eric Doster		11	4.25%
Jim Howell		174	67.18%
Michael J Kelly		37	14.29%
Paula Manderfield		37	14.29%
Write-In		0	0.00%
	Total...	259	0.00%

County Proposal 1

YES		161	50.31%
NO		159	49.69%
	Total...	320	100.00%

County Proposal 2

YES		154	48.58%
NO		163	51.42%
	Total...	317	100.00%

Taymouth Twp Pct 1

Registration & Turnout 1,474

Election Day Turnout		0	0.00%
AV Polling Turnout		0	0.00%
Election Day Manual Entry Turnout		329	22.32%
SPR Host Turnout		0	0.00%
	Total...	329	22.32%

REP - US SENATOR

Jack Hoogendyk Jr		21	100.00%
Write-In		0	0.00%
	Total...	21	100.00%

REP - US REPRESENTATIVE - 4TH DIST

Dave Camp		24	100.00%
Write-In		0	0.00%
	Total...	24	100.00%

REP - STATE REPRESENTATIVE - 94TH DIST

Kenneth B Horn		23	100.00%
Write-In		0	0.00%
	Total...	23	100.00%

REP - PROSECUTING ATTORNEY

Write-In		4	100.00%
	Total...	4	100.00%

REP - SHERIFF

Kevin Campbell		19	100.00%
Write-In		0	0.00%
	Total...	19	100.00%

REP - CLERK

James F Ormsby		19	100.00%
Write-In		0	0.00%
	Total...	19	100.00%

Taymouth Twp Pct 1

REP - TREASURER

Write-In	2	100.00%
Total...	2	100.00%

REP - REGISTER OF DEEDS

Write-In	3	100.00%
Total...	3	100.00%

REP - PUBLIC WORKS COMMISSIONER

Write-In	2	100.00%
Total...	2	100.00%

REP - COUNTY COMMISSIONER DISTRICT 3

Write-In	3	100.00%
Total...	3	100.00%

REP - TAYMOUTH TOWNSHIP SUPERVISOR

Write-In	2	100.00%
Total...	2	100.00%

REP - TAYMOUTH TOWNSHIP CLERK

Write-In	3	100.00%
Total...	3	100.00%

REP - TAYMOUTH TOWNSHIP TREASURER

Nadine L Bosley	22	100.00%
Write-In	0	0.00%
Total...	22	100.00%

REP - TAYMOUTH TOWNSHIP TRUSTEES

Write-In	5	100.00%
Total...	5	100.00%

REP - TAYMOUTH TWP PCT 1 DELEGATE - REP

Write-In	8	100.00%
Total...	8	100.00%

DEM - US SENATOR

Carl Levin	238	100.00%
Write-In	0	0.00%
Total...	238	100.00%

DEM - US REPRESENTATIVE - 4TH DIST

Andrew D Concannon	182	100.00%
Write-In	0	0.00%
Total...	182	100.00%

DEM - STATE REPRESENTATIVE - 84TH DIST

Bob Blaine	203	100.00%
Write-In	0	0.00%
Total...	203	100.00%

DEM - PROSECUTING ATTORNEY

Thomas L Frank	126	49.41%
Michael Thomas	129	50.59%
Write-In	0	0.00%
Total...	255	100.00%

DEM - SHERIFF

Charles L Brown	162	57.04%
Bill Federspiel	122	42.96%
Write-In	0	0.00%
Total...	284	100.00%

DEM - CLERK

Susan Kaltenbach	211	100.00%
Write-In	0	0.00%
Total...	211	100.00%

DEM - TREASURER

Marvin D Hare	215	99.54%
Write-In	1	0.46%
Total...	216	100.00%

DEM - REGISTER OF DEEDS

Mildred M Dodak	203	99.02%
Write-In	2	0.98%
Total...	205	100.00%

DEM - PUBLIC WORKS COMMISSIONER

James A Koski	200	99.50%
Write-In	1	0.50%
Total...	201	100.00%

DEM - COUNTY COMMISSIONER DISTRICT 3

Cheryl M Hadsall	218	99.54%

Taymouth Twp Pct 1

DEM - COUNTY COMMISSIONER DISTRICT 3

Write-In	1	0.46%
Total...	219	100.00%

DEM - TAYMOUTH TOWNSHIP SUPERVISOR

Aaron A Dodak	140	48.28%
Douglas E James	102	35.17%
Thomas R Jones	48	16.55%
Write-In	0	0.00%
Total...	290	100.00%

DEM - TAYMOUTH TOWNSHIP CLERK

Gail A Basner	161	59.41%
Angele Johnson	110	40.59%
Write-In	0	0.00%
Total...	271	100.00%

DEM - TAYMOUTH TOWNSHIP TREASURER

Kim Jones	54	18.75%
Carole A Konesko	101	35.07%
Anna Rigda Roebuck	15	5.21%
Becky L Walther	84	29.17%
David C White	34	11.81%
Write-In	0	0.00%
Total...	288	100.00%

DEM - TAYMOUTH TOWNSHIP TRUSTEES

Dawn A Dills	103	22.84%
Jack R Rogers	81	17.96%
Larry A Smith	102	22.62%
Josh Woodward	165	36.59%
Write-In	0	0.00%
Total...	451	100.00%

DEM - TAYMOUTH TWP PCT 1 DELEGATE - DEM

Write-In	0	0.00%
Total...	0	0.00%

4TH DISTRICT JUDGE COURT OF APPEALS NON-INCUMB

Eric Doster	12	5.66%
Jim Howell	123	58.02%
Michael J Kelly	47	22.17%
Paula Manderfield	30	14.15%
Write-In	0	0.00%
Total...	212	100.00%

County Proposal 1

YES	126	44.06%
NO	160	55.94%
Total...	286	100.00%

County Proposal 2

YES	141	50.00%
NO	141	50.00%
Total...	282	100.00%

Taymouth Twp Pct 2

Registration & Turnout — 1,997

Election Day Turnout	0	0.00%
AV Polling Turnout	0	0.00%
Election Day Manual Entry Turnout	0	0.00%
SPR Host Turnout	500	25.04%
Total...	500	25.04%

REP - US SENATOR

Jack Hoogendyk Jr	31	100.00%
Write-In	0	0.00%
Total...	31	0.00%

REP - US REPRESENTATIVE - 4TH DIST

Dave Camp	37	100.00%
Write-In	0	0.00%
Total...	37	0.00%

REP - STATE REPRESENTATIVE - 94TH DIST

Kenneth B Horn	37	100.00%
Write-In	0	0.00%
Total...	37	0.00%

REP - PROSECUTING ATTORNEY

Write-In	2	100.00%
Total...	2	100.00%

Taymouth Twp Pct 2

REP - SHERIFF

Kevin Campbell		34	100.00%
Write-In		0	0.00%
	Total...	34	0.00%

REP - CLERK

James F Ormsby		31	100.00%
Write-In		0	0.00%
	Total...	31	0.00%

REP - TREASURER

Write-In		1	100.00%
	Total...	1	100.00%

REP - REGISTER OF DEEDS

Write-In		1	100.00%
	Total...	1	100.00%

REP - PUBLIC WORKS COMMISSIONER

Write-In		1	100.00%
	Total...	1	100.00%

REP - COUNTY COMMISSIONER DISTRICT 3

Write-In		1	100.00%
	Total...	1	100.00%

REP - TAYMOUTH TOWNSHIP SUPERVISOR

Write-In		2	100.00%
	Total...	2	100.00%

REP - TAYMOUTH TOWNSHIP CLERK

Write-In		1	100.00%
	Total...	1	100.00%

REP - TAYMOUTH TOWNSHIP TREASURER

Nadine L Bosley		29	100.00%
Write-In		0	0.00%
	Total...	29	0.00%

REP - TAYMOUTH TOWNSHIP TRUSTEES

Write-In		0	0.00%
	Total...	0	0.00%

REP - TAYMOUTH TWP PCT 2 DELEGATE - REP

Joyce L Bartholomew		28	100.00%
Write-In		0	0.00%
	Total...	28	0.00%

DEM - US SENATOR

Carl Levin		344	99.71%
Write-In		1	0.29%
	Total...	345	100.00%

DEM - US REPRESENTATIVE - 4TH DIST

Andrew D Concannon		274	98.92%
Write-In		3	1.08%
	Total...	277	100.00%

DEM - STATE REPRESENTATIVE - 94TH DIST

Bob Blaine		305	99.67%
Write-In		1	0.33%
	Total...	306	100.00%

DEM - PROSECUTING ATTORNEY

Thomas L Frank		165	40.84%
Michael Thomas		239	59.16%
Write-In		0	0.00%
	Total...	404	0.00%

DEM - SHERIFF

Charles L Brown		266	61.01%
Bill Federspiel		170	38.99%
Write-In		0	0.00%
	Total...	436	0.00%

DEM - CLERK

Susan Kaltenbach		320	100.00%
Write-In		0	0.00%
	Total...	320	0.00%

DEM - TREASURER

Marvin D Hare		317	100.00%
Write-In		0	0.00%
	Total...	317	0.00%

DEM - REGISTER OF DEEDS

Mildred M Dodak		316	99.06%

Taymouth Twp Pct 2

DEM - REGISTER OF DEEDS

Write-In		3	0.94%
	Total...	319	100.00%

DEM - PUBLIC WORKS COMMISSIONER

James A Koski		306	99.67%
Write-In		1	0.33%
	Total...	307	100.00%

DEM - COUNTY COMMISSIONER DISTRICT 3

Cheryl M Hadsall		317	100.00%
Write-In		0	0.00%
	Total...	317	0.00%

DEM - TAYMOUTH TOWNSHIP SUPERVISOR

Aaron A Dodak		155	35.55%
Douglas E James		242	55.50%
Thomas R Jones		39	8.94%
Write-In		0	0.00%
	Total...	436	0.00%

DEM - TAYMOUTH TOWNSHIP CLERK

Gail A Basner		283	66.43%
Angela Johnson		143	33.57%
Write-In		0	0.00%
	Total...	426	0.00%

DEM - TAYMOUTH TOWNSHIP TREASURER

Kim Jones		105	24.36%
Carole A Konesko		144	33.41%
Anna Rigda Roebuck		25	5.80%
Becky L Walther		104	24.13%
David C White		53	12.30%
Write-In		0	0.00%
	Total...	431	0.00%

DEM - TAYMOUTH TOWNSHIP TRUSTEES

Dawn A Dilts		172	24.75%
Jack R Rogers		171	24.60%
Larry A Smith		210	30.22%
Josh Woodward		142	20.43%
Write-In		0	0.00%
	Total...	695	0.00%

DEM - TAYMOUTH TWP PCT 2 DELEGATE - DEM

Write-In		6	100.00%
	Total...	6	100.00%

4TH DISTRICT JUDGE COURT OF APPEALS NON-INCUMB

Eric Doster		9	2.71%
Jim Howell		185	55.72%
Michael J Kelly		90	27.11%
Paula Manderfield		47	14.16%
Write-In		1	0.30%
	Total...	332	100.00%

County Proposal 1

YES		172	40.09%
NO		257	59.91%
	Total...	429	100.00%

County Proposal 2

YES		183	42.86%
NO		244	57.14%
	Total...	427	100.00%

Thomas Twp Pct 1

Registration & Turnout 1,255

Election Day Turnout		0	0.00%
AV Polling Turnout		0	0.00%
Election Day Manual Entry Turnout		0	0.00%
SPR Host Turnout		317	25.26%
	Total...	317	25.26%

REP - US SENATOR

Jack Hoogendyk Jr		122	100.00%
Write-In		0	0.00%
	Total...	122	0.00%

REP - US REPRESENTATIVE - 4TH DIST

Dave Camp		141	100.00%

Thomas Twp Pct 1

REP - US REPRESENTATIVE - 6TH DIST

Write-In		0	0.00%
	Total...	141	0.00%

REP - STATE REPRESENTATIVE - 94TH DIST

Kenneth B Horn		139	100.00%
Write-In		0	0.00%
	Total...	139	0.00%

REP - PROSECUTING ATTORNEY

Write-In		3	100.00%
	Total...	3	100.00%

REP - SHERIFF

Kevin Campbell		113	100.00%
Write-In		0	0.00%
	Total...	113	0.00%

REP - CLERK

James F Ormsby		120	100.00%
Write-In		0	0.00%
	Total...	120	0.00%

REP - TREASURER

Write-In		2	100.00%
	Total...	2	100.00%

REP - REGISTER OF DEEDS

Write-In		0	0.00%
	Total...	0	0.00%

REP - PUBLIC WORKS COMMISSIONER

Write-In		1	100.00%
	Total...	1	100.00%

REP - COUNTY COMMISSIONER DISTRICT 5

Patrick Wurtzel		124	100.00%
Write-In		0	0.00%
	Total...	124	0.00%

REP - THOMAS TOWNSHIP SUPERVISOR

Richard E Riebschleger		34	26.36%
Robert A Weise		95	73.64%
Write-In		0	0.00%
	Total...	129	0.00%

REP - THOMAS TOWNSHIP CLERK

Edward Brosofski		124	100.00%
Write-In		0	0.00%
	Total...	124	0.00%

REP - THOMAS TOWNSHIP TREASURER

Vern Weber		121	100.00%
Write-In		0	0.00%
	Total...	121	0.00%

REP - THOMAS TOWNSHIP TRUSTEES

Timothy Ader		82	16.77%
Bill Bolzman		51	10.43%
Robert Greve		30	6.13%
Ellen K Petre		69	14.11%
Nelson H Staples		46	9.41%
Michael Thayer		56	11.45%
Chris Thompson		71	14.52%
Helene Wiltse		84	17.18%
Write-In		0	0.00%
	Total...	489	0.00%

REP - THOMAS TOWNSHIP PARKS REC

Angela M Alworden		95	13.93%
Scott Branch		97	14.22%
Craig J Monahan		96	14.08%
Bradley G Mrozinski		93	13.64%
Bryan G Mrozinski		94	13.78%
Ronald Petre		95	13.93%
Dean A Rusch		112	16.42%
Write-In		0	0.00%
	Total...	682	0.00%

REP - THOMAS TWP PCT 1 DELEGATE - REP

Dorothy May Trogan		92	45.10%
Helene Wiltse		109	53.43%
Write-In		3	1.47%
	Total...	204	100.00%

Thomas Twp Pct 1

DEM - US SENATOR

Carl Levin		108	100.00%
Write-In		0	0.00%
	Total...	108	0.00%

DEM - US REPRESENTATIVE - 4TH DIST

Andrew D Concannon		94	98.95%
Write-In		1	1.05%
	Total...	95	100.00%

DEM - STATE REPRESENTATIVE - 94TH DIST

Bob Blaine		100	100.00%
Write-In		0	0.00%
	Total...	100	0.00%

DEM - PROSECUTING ATTORNEY

Thomas L Frank		49	33.79%
Michael Thomas		96	66.21%
Write-In		0	0.00%
	Total...	145	0.00%

DEM - SHERIFF

Charles L Brown		77	50.66%
Bill Federspiel		75	49.34%
Write-In		0	0.00%
	Total...	152	0.00%

DEM - CLERK

Susan Kaltenbach		110	100.00%
Write-In		0	0.00%
	Total...	110	0.00%

DEM - TREASURER

Marvin D Hare		109	100.00%
Write-In		0	0.00%
	Total...	109	0.00%

DEM - REGISTER OF DEEDS

Mildred M Dodak		106	100.00%
Write-In		0	0.00%
	Total...	106	0.00%

DEM - PUBLIC WORKS COMMISSIONER

James A Koski		109	99.09%
Write-In		1	0.91%
	Total...	110	100.00%

DEM - COUNTY COMMISSIONER DISTRICT 6

Pat Campbell		102	100.00%
Write-In		0	0.00%
	Total...	102	0.00%

DEM - THOMAS TOWNSHIP SUPERVISOR

Write-In		4	100.00%
	Total...	4	100.00%

DEM - THOMAS TOWNSHIP CLERK

Write-In		4	100.00%
	Total...	4	100.00%

DEM - THOMAS TOWNSHIP TREASURER

Write-In		4	100.00%
	Total...	4	100.00%

DEM - THOMAS TOWNSHIP TRUSTEES

Write-In		7	100.00%
	Total...	7	100.00%

DEM - THOMAS TOWNSHIP PARKS REC

Write-In		10	100.00%
	Total...	10	100.00%

DEM - THOMAS TWP PCT 1 DELEGATE - DEM

Write-In		6	100.00%
	Total...	6	100.00%

4TH DISTRICT JUDGE COURT OF APPEALS NON-INCUMB

Eric Doster		27	12.16%
Jim Howell		136	61.26%
Michael J Kelly		40	18.02%
Paula Manderfield		19	8.56%
Write-In		0	0.00%
	Total...	222	0.00%

County Proposal 1

YES		172	59.72%

Thomas Twp Pct 1

County Proposal 1

NO		116	40.28%
	Total...	288	100.00%

County Proposal 2

YES		167	57.79%
NO		122	42.21%
	Total...	289	100.00%

Thomas Township Library Proposal

YES		215	74.91%
NO		72	25.09%
	Total...	287	100.00%

Thomas Twp Pct 2

Registration & Turnout 1,598

Election Day Turnout		0	0.00%
AV Polling Turnout		0	0.00%
Election Day Manual Entry Turnout		0	0.00%
SPR Host Turnout		377	23.59%
	Total...	377	23.59%

REP - US SENATOR

Jack Hoogendyk Jr		110	99.10%
Write-In		1	0.90%
	Total...	111	100.00%

REP - US REPRESENTATIVE - 4TH DIST

Dave Camp		147	100.00%
Write-In		0	0.00%
	Total...	147	0.00%

REP - STATE REPRESENTATIVE - 94TH DIST

Kenneth B Horn		140	100.00%
Write-In		0	0.00%
	Total...	140	0.00%

REP - PROSECUTING ATTORNEY

Write-In		11	100.00%
	Total...	11	100.00%

REP - SHERIFF

Kevin Campbell		107	100.00%
Write-In		0	0.00%
	Total...	107	0.00%

REP - CLERK

James F Ormsby		108	100.00%
Write-In		0	0.00%
	Total...	108	0.00%

REP - TREASURER

Write-In		8	100.00%
	Total...	8	100.00%

REP - REGISTER OF DEEDS

Write-In		5	100.00%
	Total...	5	100.00%

REP - PUBLIC WORKS COMMISSIONER

Write-In		5	100.00%
	Total...	5	100.00%

REP - COUNTY COMMISSIONER DISTRICT 5

Patrick Wurtzel		129	100.00%
Write-In		0	0.00%
	Total...	129	0.00%

REP - THOMAS TOWNSHIP SUPERVISOR

Richard E Riebschleger		32	21.48%
Robert A Weise		117	78.52%
Write-In		0	0.00%
	Total...	149	0.00%

REP - THOMAS TOWNSHIP CLERK

Edward Brosofski		135	100.00%
Write-In		0	0.00%
	Total...	135	0.00%

REP - THOMAS TOWNSHIP TREASURER

Vern Weber		130	100.00%
Write-In		0	0.00%
	Total...	130	0.00%

REP - THOMAS TOWNSHIP TRUSTEES

Timothy Ader		90	17.41%

Thomas Twp Pct 2

REP - THOMAS TOWNSHIP TRUSTEES

Bill Bolzman		48	9.28%
Robert Greve		42	8.12%
Ellen K Petre		78	15.09%
Nelson H Staples		57	11.03%
Michael Thayer		60	11.61%
Chris Thompson		81	15.67%
Helene Wiltse		61	11.80%
Write-In		0	0.00%
	Total...	517	0.00%

REP - THOMAS TOWNSHIP PARKS REC

Angela M Alworden		87	13.68%
Scott Branch		90	14.15%
Craig J Monahan		96	15.09%
Bradley G Mrozinski		85	13.36%
Bryan G Mrozinski		87	13.68%
Ronald Petre		92	14.47%
Dean A Rusch		99	15.57%
Write-In		0	0.00%
	Total...	636	0.00%

REP - THOMAS TWP PCT 2 DELEGATE - REP

R Scott Gilmore		87	51.18%
Victoria Gilmore		83	48.82%
Write-In		0	0.00%
	Total...	170	0.00%

DEM - US SENATOR

Carl Levin		151	99.34%
Write-In		1	0.66%
	Total...	152	100.00%

DEM - US REPRESENTATIVE - 4TH DIST

Andrew D Concannon		139	99.29%
Write-In		1	0.71%
	Total...	140	100.00%

DEM - STATE REPRESENTATIVE - 94TH DIST

Bob Blaine		144	99.31%
Write-In		1	0.69%
	Total...	145	100.00%

DEM - PROSECUTING ATTORNEY

Thomas L Frank		69	35.94%
Michael Thomas		123	64.06%
Write-In		0	0.00%
	Total...	192	0.00%

DEM - SHERIFF

Charles L Brown		83	42.13%
Bill Federspiel		113	57.36%
Write-In		1	0.51%
	Total...	197	100.00%

DEM - CLERK

Susan Kaltenbach		158	100.00%
Write-In		0	0.00%
	Total...	158	0.00%

DEM - TREASURER

Marvin D Hare		166	99.40%
Write-In		1	0.60%
	Total...	167	100.00%

DEM - REGISTER OF DEEDS

Mildred M Dodak		156	99.36%
Write-In		1	0.64%
	Total...	157	100.00%

DEM - PUBLIC WORKS COMMISSIONER

James A Koski		155	99.36%
Write-In		1	0.64%
	Total...	156	100.00%

DEM - COUNTY COMMISSIONER DISTRICT 5

Pat Campbell		141	100.00%
Write-In		0	0.00%
	Total...	141	0.00%

DEM - THOMAS TOWNSHIP SUPERVISOR

Write-In		9	100.00%
	Total...	9	100.00%

Thomas Twp Pct 2

DEM - THOMAS TOWNSHIP CLERK

Write-In	6	100.00%
Total...	6	100.00%

DEM - THOMAS TOWNSHIP TREASURER

Write-In	5	100.00%
Total...	5	100.00%

DEM - THOMAS TOWNSHIP TRUSTEES

Write-In	5	100.00%
Total...	5	100.00%

DEM - THOMAS TOWNSHIP PARKS REC

Write-In	2	100.00%
Total...	2	100.00%

DEM - THOMAS TWP PCT 2 DELEGATE - DEM

Terry A Wolff	101	99.02%
Write-In	1	0.98%
Total...	102	100.00%

4TH DISTRICT JUDGE COURT OF APPEALS NON-INCUMB

Eric Doster	6	2.21%
Jim Howell	185	68.01%
Michael J Kelly	46	16.91%
Paula Manderfield	35	12.87%
Write-In	0	0.00%
Total...	272	0.00%

County Proposal 1

YES	227	66.96%
NO	112	33.04%
Total...	339	100.00%

County Proposal 2

YES	210	61.40%
NO	132	38.60%
Total...	342	100.00%

Thomas Township Library Proposal

YES	253	75.52%
NO	82	24.48%
Total...	335	100.00%

Thomas Twp Pct 3

Registration & Turnout 1,813

Election Day Turnout	0	0.00%
AV Polling Turnout	0	0.00%
Election Day Manual Entry Turnout	0	0.00%
SPR Host Turnout	358	19.75%
Total...	358	19.75%

REP - US SENATOR

Jack Hoogendyk Jr	89	100.00%
Write-In	0	0.00%
Total...	89	0.00%

REP - US REPRESENTATIVE - 4TH DIST

Dave Camp	100	100.00%
Write-In	0	0.00%
Total...	100	0.00%

REP - STATE REPRESENTATIVE - 94TH DIST

Kenneth B Horn	100	100.00%
Write-In	0	0.00%
Total...	100	0.00%

REP - PROSECUTING ATTORNEY

Write-In	4	100.00%
Total...	4	100.00%

REP - SHERIFF

Kevin Campbell	84	100.00%
Write-In	0	0.00%
Total...	84	0.00%

REP - CLERK

James F Ormsby	83	100.00%
Write-In	0	0.00%
Total...	83	0.00%

REP - TREASURER

Write-In	4	100.00%
Total...	4	100.00%

Thomas Twp Pct 3

REP - REGISTER OF DEEDS

Write-In		4	100.00%
	Total...	4	100.00%

REP - PUBLIC WORKS COMMISSIONER

Write-In		5	100.00%
	Total...	5	100.00%

REP - COUNTY COMMISSIONER DISTRICT 5

Patrick Wurtzel		91	100.00%
Write-In		0	0.00%
	Total...	91	0.00%

REP - THOMAS TOWNSHIP SUPERVISOR

Richard E Riebschleger		23	23.00%
Robert A Weise		77	77.00%
Write-In		0	0.00%
	Total...	100	0.00%

REP - THOMAS TOWNSHIP CLERK

Edward Brosofski		90	100.00%
Write-In		0	0.00%
	Total...	90	0.00%

REP - THOMAS TOWNSHIP TREASURER

Vern Weber		90	100.00%
Write-In		0	0.00%
	Total...	90	0.00%

REP - THOMAS TOWNSHIP TRUSTEES

Timothy Ader		63	17.85%
Bill Bolzman		33	9.35%
Robert Greve		29	8.22%
Ellen K Petre		50	14.16%
Nelson H Staples		37	10.48%
Michael Thayer		48	13.60%
Chris Thompson		50	14.16%
Helene Wiltse		43	12.18%
Write-In		0	0.00%
	Total...	353	0.00%

REP - THOMAS TOWNSHIP PARKS REC

Angela M Alworden		61	13.77%
Scott Branch		62	14.00%
Craig J Monahan		68	15.35%
Bradley G Mrozinski		58	13.09%
Bryan G Mrozinski		58	13.09%
Ronald Petre		64	14.45%
Dean A Rusch		72	16.25%
Write-In		0	0.00%
	Total...	443	0.00%

REP - THOMAS TWP PCT 3 DELEGATE - REP

Write-In		18	100.00%
	Total...	18	100.00%

DEM - US SENATOR

Carl Levin		178	99.44%
Write-In		1	0.56%
	Total...	179	100.00%

DEM - US REPRESENTATIVE - 4TH DIST

Andrew D Concannon		156	99.36%
Write-In		1	0.64%
	Total...	157	100.00%

DEM - STATE REPRESENTATIVE - 94TH DIST

Bob Blaine		172	100.00%
Write-In		0	0.00%
	Total...	172	0.00%

DEM - PROSECUTING ATTORNEY

Thomas L Frank		91	41.74%
Michael Thomas		126	57.80%
Write-In		1	0.46%
	Total...	218	100.00%

DEM - SHERIFF

Charles L Brown		91	40.09%
Bill Federspiel		136	59.91%
Write-In		0	0.00%
	Total...	227	0.00%

Thomas Twp Pct 3

DEM - CLERK

Susan Kaltenbach		185	99.46%
Write-In		1	0.54%
	Total...	188	100.00%

DEM - TREASURER

Marvin D Hare		186	99.47%
Write-In		1	0.53%
	Total...	187	100.00%

DEM - REGISTER OF DEEDS

Mildred M Dodak		181	100.00%
Write-In		0	0.00%
	Total...	181	0.00%

DEM - PUBLIC WORKS COMMISSIONER

James A Koski		177	99.44%
Write-In		1	0.56%
	Total...	178	100.00%

DEM - COUNTY COMMISSIONER DISTRICT 8

Pat Campbell		174	100.00%
Write-In		0	0.00%
	Total...	174	0.00%

DEM - THOMAS TOWNSHIP SUPERVISOR

Write-In		7	100.00%
	Total...	7	100.00%

DEM - THOMAS TOWNSHIP CLERK

Write-In		7	100.00%
	Total...	7	100.00%

DEM - THOMAS TOWNSHIP TREASURER

Write-In		6	100.00%
	Total...	6	100.00%

DEM - THOMAS TOWNSHIP TRUSTEES

Write-In		19	100.00%
	Total...	19	100.00%

DEM - THOMAS TOWNSHIP PARKS REC

Write-In		31	100.00%
	Total...	31	100.00%

DEM - THOMAS TWP PCT 3 DELEGATE - DEM

Write-In		15	100.00%
	Total...	15	100.00%

41TH DISTRICT JUDGE COURT OF APPEALS NON-INCUMB

Eric Doster		4	1.48%
Jim Howell		189	70.00%
Michael J Kelly		55	20.37%
Paula Manderfield		22	8.15%
Write-In		0	0.00%
	Total...	270	0.00%

County Proposal 1

YES		209	63.72%
NO		119	36.28%
	Total...	328	100.00%

County Proposal 2

YES		215	64.95%
NO		116	35.05%
	Total...	331	100.00%

Thomas Township Library Proposal

YES		246	76.64%
NO		75	23.36%
	Total...	321	100.00%

Thomas Twp Pct 4

Registration & Turnout 1,109

Election Day Turnout		0	0.00%
AV Polling Turnout		0	0.00%
Election Day Manual Entry Turnout		0	0.00%
SPR Host Turnout		260	23.44%
	Total...	260	23.44%

REP - US SENATOR

Jack Hoogendyk Jr		81	100.00%
Write-In		0	0.00%
	Total...	81	0.00%

Thomas Twp Pct 4

REP - US REPRESENTATIVE - 4TH DIST

Dave Camp		102	100.00%
Write-In		0	0.00%
	Total...	102	0.00%

REP - STATE REPRESENTATIVE - 94TH DIST

Kenneth B Horn		97	100.00%
Write-In		0	0.00%
	Total...	97	0.00%

REP - PROSECUTING ATTORNEY

Write-In		5	100.00%
	Total...	5	100.00%

REP - SHERIFF

Kevin Campbell		74	100.00%
Write-In		0	0.00%
	Total...	74	0.00%

REP - CLERK

James F Ormsby		82	100.00%
Write-In		0	0.00%
	Total...	82	0.00%

REP - TREASURER

Write-In		5	100.00%
	Total...	5	100.00%

REP - REGISTER OF DEEDS

Write-In		4	100.00%
	Total...	4	100.00%

REP - PUBLIC WORKS COMMISSIONER

Write-In		2	100.00%
	Total...	2	100.00%

REP - COUNTY COMMISSIONER DISTRICT 5

Patrick Wurtzel		92	100.00%
Write-In		0	0.00%
	Total...	92	0.00%

REP - THOMAS TOWNSHIP SUPERVISOR

Richard E Riebschleger		24	25.53%
Robert A Weise		70	74.47%
Write-In		0	0.00%
	Total...	94	0.00%

REP - THOMAS TOWNSHIP CLERK

Edward Brosofski		88	100.00%
Write-In		0	0.00%
	Total...	88	0.00%

REP - THOMAS TOWNSHIP TREASURER

Vern Weber		87	100.00%
Write-In		0	0.00%
	Total...	87	0.00%

REP - THOMAS TOWNSHIP TRUSTEES

Timothy Ader		47	15.72%
Bill Bolzman		22	7.36%
Robert Greve		26	8.70%
Ellen K Petre		43	14.38%
Nelson H Staples		30	10.03%
Michael Thayer		44	14.72%
Chris Thompson		53	17.73%
Helene Wiltse		34	11.37%
Write-In		0	0.00%
	Total...	299	0.00%

REP - THOMAS TOWNSHIP PARKS REC

Angela M Alworden		58	12.89%
Scott Branch		64	14.22%
Craig J Monahan		64	14.22%
Bradley G Mrozinski		63	14.00%
Bryan G Mrozinski		62	13.78%
Ronald Petre		63	14.00%
Dean A Rusch		76	16.89%
Write-In		0	0.00%
	Total...	450	0.00%

REP - THOMAS TWP PCT 4 DELEGATE - REP

Write-In		8	100.00%
	Total...	8	100.00%

Thomas Twp Pct 4

DEM - US SENATOR

Carl Levin		99	100.00%
Write-In		0	0.00%
	Total...	99	0.00%

DEM - US REPRESENTATIVE - 4TH DIST

Andrew D Concannon		85	100.00%
Write-In		0	0.00%
	Total...	85	0.00%

DEM - STATE REPRESENTATIVE - 94TH DIST

Bob Blaine		92	98.92%
Write-In		1	1.08%
	Total...	93	100.00%

DEM - PROSECUTING ATTORNEY

Thomas L Frank		54	44.26%
Michael Thomas		68	55.74%
Write-In		0	0.00%
	Total...	122	0.00%

DEM - SHERIFF

Charles L Brown		55	42.64%
Bill Federspiel		74	57.36%
Write-In		0	0.00%
	Total...	129	0.00%

DEM - CLERK

Susan Kaltenbach		98	100.00%
Write-In		0	0.00%
	Total...	98	0.00%

DEM - TREASURER

Marvin D Hare		97	100.00%
Write-In		0	0.00%
	Total...	97	0.00%

DEM - REGISTER OF DEEDS

Mildred M Dodak		94	100.00%
Write-In		0	0.00%
	Total...	94	0.00%

DEM - PUBLIC WORKS COMMISSIONER

James A Koski		95	100.00%
Write-In		0	0.00%
	Total...	95	0.00%

DEM - COUNTY COMMISSIONER DISTRICT 5

Pat Campbell		88	100.00%
Write-In		0	0.00%
	Total...	88	0.00%

DEM - THOMAS TOWNSHIP SUPERVISOR

Write-In		5	100.00%
	Total...	5	100.00%

DEM - THOMAS TOWNSHIP CLERK

Write-In		4	100.00%
	Total...	4	100.00%

DEM - THOMAS TOWNSHIP TREASURER

Write-In		5	100.00%
	Total...	5	100.00%

DEM - THOMAS TOWNSHIP TRUSTEES

Write-In		4	100.00%
	Total...	4	100.00%

DEM - THOMAS TOWNSHIP PARKS REC

Write-In		7	100.00%
	Total...	7	100.00%

DEM - THOMAS TWP PCT 4 DELEGATE - DEM

John A Campbell		56	93.33%
Write-In		4	6.67%
	Total...	60	100.00%

4TH DISTRICT JUDGE COURT OF APPEALS NON-INCUMB

Eric Doster		7	3.87%
Jim Howell		117	64.64%
Michael J Kelly		41	22.65%
Paula Manderfield		15	8.29%
Write-In		1	0.55%
	Total...	181	100.00%

Thomas Twp Pct 4

County Proposal 1

YES		129	54.66%
NO		107	45.34%
	Total...	236	100.00%

County Proposal 2

YES		135	57.20%
NO		101	42.80%
	Total...	236	100.00%

Thomas Township Library Proposal

YES		165	70.21%
NO		70	29.79%
	Total...	235	100.00%

Thomas Twp Pct 5

Registration & Turnout

			1,517
Election Day Turnout		0	0.00%
AV Polling Turnout		0	0.00%
Election Day Manual Entry Turnout		0	0.00%
SPR Host Turnout		368	24.26%
	Total...	368	24.26%

REP - US SENATOR

Jack Hoogendyk Jr		97	100.00%
Write-In		0	0.00%
	Total...	97	0.00%

REP - US REPRESENTATIVE - 4TH DIST

Dave Camp		121	100.00%
Write-In		0	0.00%
	Total...	121	0.00%

REP - STATE REPRESENTATIVE - 94TH DIST

Kenneth B Horn		118	100.00%
Write-In		0	0.00%
	Total...	118	0.00%

REP - PROSECUTING ATTORNEY

Write-In		9	100.00%
	Total...	9	100.00%

REP - SHERIFF

Kevin Campbell		91	100.00%
Write-In		0	0.00%
	Total...	91	0.00%

REP - CLERK

James F Ormsby		98	100.00%
Write-In		0	0.00%
	Total...	98	0.00%

REP - TREASURER

Write-In		6	100.00%
	Total...	6	100.00%

REP - REGISTER OF DEEDS

Write-In		5	100.00%
	Total...	5	100.00%

REP - PUBLIC WORKS COMMISSIONER

Write-In		4	100.00%
	Total...	4	100.00%

REP - COUNTY COMMISSIONER DISTRICT 5

Patrick Wurtzel		108	100.00%
Write-In		0	0.00%
	Total...	108	0.00%

REP - THOMAS TOWNSHIP SUPERVISOR

Richard E Riebschleger		43	33.33%
Robert A Weise		86	66.67%
Write-In		0	0.00%
	Total...	129	0.00%

REP - THOMAS TOWNSHIP CLERK

Edward Brosofski		109	100.00%
Write-In		0	0.00%
	Total...	109	0.00%

REP - THOMAS TOWNSHIP TREASURER

Vern Weber		101	99.02%
Write-In		1	0.98%
	Total...	102	100.00%

Thomas Twp Pct 5

REP - THOMAS TOWNSHIP TRUSTEES

Timothy Ader		74	15.81%
Bill Bolzman		39	8.39%
Robert Greve		37	7.96%
Ellen K Petre		71	15.27%
Nelson H Staples		65	13.98%
Michael Thayer		57	12.26%
Chris Thompson		68	14.62%
Helene Wiltse		54	11.61%
Write-In		0	0.00%
	Total...	465	0.00%

REP - THOMAS TOWNSHIP PARKS REC

Angela M Alworden		78	13.55%
Scott Branch		78	13.55%
Craig J Monahan		92	16.40%
Bradley G Mrozinski		78	13.90%
Bryan G Mrozinski		78	13.90%
Ronald Petre		76	13.55%
Dean A Rusch		85	15.15%
Write-In		0	0.00%
	Total...	561	0.00%

REP - THOMAS TWP PCT 5 DELEGATE - REP

Write-In		0	0.00%
	Total...	0	0.00%

DEM - US SENATOR

Carl Levin		156	99.36%
Write-In		1	0.64%
	Total...	157	100.00%

DEM - US REPRESENTATIVE - 4TH DIST

Andrew D Concannon		135	98.54%
Write-In		2	1.46%
	Total...	137	100.00%

DEM - STATE REPRESENTATIVE - 94TH DIST

Bob Blaine		137	100.00%
Write-In		0	0.00%
	Total...	137	0.00%

DEM - PROSECUTING ATTORNEY

Thomas L Frank		78	40.63%
Michael Thomas		114	59.38%
Write-In		0	0.00%
	Total...	192	0.00%

DEM - SHERIFF

Charles L Brown		68	33.50%
Bill Federspiel		135	66.50%
Write-In		0	0.00%
	Total...	203	0.00%

DEM - CLERK

Susan Kaltenbach		149	100.00%
Write-In		0	0.00%
	Total...	149	0.00%

DEM - TREASURER

Marvin D Hare		146	100.00%
Write-In		0	0.00%
	Total...	146	0.00%

DEM - REGISTER OF DEEDS

Mildred M Dodak		142	100.00%
Write-In		0	0.00%
	Total...	142	0.00%

DEM - PUBLIC WORKS COMMISSIONER

James A Koski		146	99.32%
Write-In		1	0.68%
	Total...	147	100.00%

DEM - COUNTY COMMISSIONER DISTRICT 5

Pat Campbell		142	99.30%
Write-In		1	0.70%
	Total...	143	100.00%

DEM - THOMAS TOWNSHIP SUPERVISOR

Write-In		7	100.00%
	Total...	7	100.00%

Thomas Twp Pct 5

DEM - THOMAS TOWNSHIP CLERK

Write-In		4	100.00%
	Total...	4	100.00%

DEM - THOMAS TOWNSHIP TREASURER

Write-In		4	100.00%
	Total...	4	100.00%

DEM - THOMAS TOWNSHIP TRUSTEES

Write-In		4	100.00%
	Total...	4	100.00%

DEM - THOMAS TOWNSHIP PARKS REC

Write-In		5	100.00%
	Total...	5	100.00%

DEM - THOMAS TWP PCT 6 DELEGATE - DEM

Write-In		6	100.00%
	Total...	6	100.00%

4TH DISTRICT JUDGE COURT OF APPEALS NON-INCUMB

Eric Doster		14	5.36%
Jim Howell		158	60.54%
Michael J Kelly		49	18.77%
Paula Manderfield		40	15.33%
Write-In		0	0.00%
	Total...	261	0.00%

County Proposal 1

YES		190	56.05%
NO		149	43.95%
	Total...	339	100.00%

County Proposal 2

YES		187	55.33%
NO		151	44.67%
	Total...	338	100.00%

Thomas Township Library Proposal

YES		245	74.02%
NO		86	25.98%
	Total...	331	100.00%

Thomas Twp Pct 6

Registration & Turnout 1,271

Election Day Turnout		0	0.00%
AV Polling Turnout		0	0.00%
Election Day Manual Entry Turnout		0	0.00%
SPR Host Turnout		347	27.30%
	Total...	347	27.30%

REP - US SENATOR

Jack Hoogendyk Jr		127	100.00%
Write-In		0	0.00%
	Total...	127	0.00%

REP - US REPRESENTATIVE - 4TH DIST

Dave Camp		164	100.00%
Write-In		0	0.00%
	Total...	164	0.00%

REP - STATE REPRESENTATIVE - 94TH DIST

Kenneth B Horn		158	100.00%
Write-In		0	0.00%
	Total...	158	0.00%

REP - PROSECUTING ATTORNEY

Write-In		13	100.00%
	Total...	13	100.00%

REP - SHERIFF

Kevin Campbell		125	100.00%
Write-In		0	0.00%
	Total...	125	0.00%

REP - CLERK

James F Ormsby		142	100.00%
Write-In		0	0.00%
	Total...	142	0.00%

REP - TREASURER

Write-In		14	100.00%
	Total...	14	100.00%

Thomas Twp Pct 6

REP - REGISTER OF DEEDS

Write-In		11	100.00%
	Total...	11	100.00%

REP - PUBLIC WORKS COMMISSIONER

Write-In		11	100.00%
	Total...	11	100.00%

REP - COUNTY COMMISSIONER DISTRICT 6

Patrick Wurtzel		139	100.00%
Write-In		0	0.00%
	Total...	139	0.00%

REP - THOMAS TOWNSHIP SUPERVISOR

Richard E Riebschleger		34	21.52%
Robert A Weise		124	78.48%
Write-In		0	0.00%
	Total...	158	0.00%

REP - THOMAS TOWNSHIP CLERK

Edward Brosofski		140	100.00%
Write-In		0	0.00%
	Total...	140	0.00%

REP - THOMAS TOWNSHIP TREASURER

Vern Weber		137	100.00%
Write-In		0	0.00%
	Total...	137	0.00%

REP - THOMAS TOWNSHIP TRUSTEES

Timothy Ader		92	16.76%
Bill Bolzman		31	5.65%
Robert Greve		42	7.65%
Ellen K Petre		79	14.39%
Nelson H Staples		58	10.56%
Michael Thayer		79	14.39%
Chris Thompson		100	18.21%
Helene Wiltse		68	12.39%
Write-In		0	0.00%
	Total...	549	0.00%

REP - THOMAS TOWNSHIP PARKS REC

Angela M Alworden		105	13.82%
Scott Branch		105	13.82%
Craig J Monahan		114	15.00%
Bradley G Mrozinski		110	14.47%
Bryan G Mrozinski		110	14.47%
Ronald Petre		105	13.82%
Dean A Rusch		111	14.61%
Write-In		0	0.00%
	Total...	760	0.00%

REP - THOMAS TWP PCT 6 DELEGATE - NCP

Robert A Weise		135	95.74%
Write-In		6	4.26%
	Total...	141	100.00%

DEM - US SENATOR

Carl Levin		122	100.00%
Write-In		0	0.00%
	Total...	122	0.00%

DEM - US REPRESENTATIVE - 4TH DIST

Andrew D Concannon		109	100.00%
Write-In		0	0.00%
	Total...	109	0.00%

DEM - STATE REPRESENTATIVE - 94TH DIST

Bob Blaine		113	100.00%
Write-In		0	0.00%
	Total...	113	0.00%

DEM - PROSECUTING ATTORNEY

Thomas L Frank		57	39.86%
Michael Thomas		86	60.14%
Write-In		0	0.00%
	Total...	143	0.00%

DEM - SHERIFF

Charles L Brown		61	41.22%
Bill Federspiel		87	58.78%
Write-In		0	0.00%
	Total...	148	0.00%

Thomas Twp Pct 6

DEM - CLERK

Susan Kaltenbach		125	100.00%
Write-In		0	0.00%
	Total...	125	0.00%

DEM - TREASURER

Marvin D Hare		123	100.00%
Write-In		0	0.00%
	Total...	123	0.00%

DEM - REGISTER OF DEEDS

Mildred M Dodak		121	99.18%
Write-In		1	0.82%
	Total...	122	100.00%

DEM - PUBLIC WORKS COMMISSIONER

James A Koski		122	100.00%
Write-In		0	0.00%
	Total...	122	0.00%

DEM - COUNTY COMMISSIONER DISTRICT 5

Pat Campbell		114	99.13%
Write-In		1	0.87%
	Total...	115	100.00%

DEM - THOMAS TOWNSHIP SUPERVISOR

Write-In		8	100.00%
	Total...	8	100.00%

DEM - THOMAS TOWNSHIP CLERK

Write-In		7	100.00%
	Total...	7	100.00%

DEM - THOMAS TOWNSHIP TREASURER

Write-In		6	100.00%
	Total...	6	100.00%

DEM - THOMAS TOWNSHIP TRUSTEES

Write-In		13	100.00%
	Total...	13	100.00%

DEM - THOMAS TOWNSHIP PARKS REC

Write-In		22	100.00%
	Total...	22	100.00%

DEM - THOMAS TWP PCT 6 DELEGATE - DEM

Write-In		9	100.00%
	Total...	9	100.00%

4TH DISTRICT JUDGE COURT OF APPEALS NON-INCUMB

Eric Doster		15	5.93%
Jim Howell		151	59.68%
Michael J Kelly		46	18.18%
Paula Manderfield		41	16.21%
Write-In		0	0.00%
	Total...	253	0.00%

County Proposal 1

YES		197	61.95%
NO		121	38.05%
	Total...	318	100.00%

County Proposal 2

YES		224	70.22%
NO		95	29.78%
	Total...	319	100.00%

Thomas Township Library Proposal

YES		255	79.19%
NO		67	20.81%
	Total...	322	100.00%

Thomas Twp Pct 7

Registration & Turnout

			1,173
Election Day Turnout		0	0.00%
AV Polling Turnout		0	0.00%
Election Day Manual Entry Turnout		0	0.00%
SPR Host Turnout		318	27.11%
	Total...	318	27.11%

REP - US SENATOR

Jack Hoogendyk Jr		90	100.00%
Write-In		0	0.00%
	Total...	90	0.00%

Thomas Twp Pct 7

REP - US REPRESENTATIVE - 4TH DIST

Dave Camp		111	100.00%
Write-In		0	0.00%
	Total...	111	0.00%

REP - STATE REPRESENTATIVE - 94TH DIST

Kenneth B Horn		108	100.00%
Write-In		0	0.00%
	Total...	108	0.00%

REP - PROSECUTING ATTORNEY

Write-In		11	100.00%
	Total...	11	100.00%

REP - SHERIFF

Kevin Campbell		83	100.00%
Write-In		0	0.00%
	Total...	83	0.00%

REP - CLERK

James F Ormsby		89	100.00%
Write-In		0	0.00%
	Total...	89	0.00%

REP - TREASURER

Write-In		7	100.00%
	Total...	7	100.00%

REP - REGISTER OF DEEDS

Write-In		5	100.00%
	Total...	5	100.00%

REP - PUBLIC WORKS COMMISSIONER

Write-In		5	100.00%
	Total...	5	100.00%

REP - COUNTY COMMISSIONER DISTRICT 5

Patrick Wurtzel		105	100.00%
Write-In		0	0.00%
	Total...	105	0.00%

REP - THOMAS TOWNSHIP SUPERVISOR

Richard E Riebschleger		36	33.33%
Robert A Weise		72	66.67%
Write-In		0	0.00%
	Total...	108	0.00%

REP - THOMAS TOWNSHIP CLERK

Edward Brosofski		96	100.00%
Write-In		0	0.00%
	Total...	96	0.00%

REP - THOMAS TOWNSHIP TREASURER

Vern Weber		94	100.00%
Write-In		0	0.00%
	Total...	94	0.00%

REP - THOMAS TOWNSHIP TRUSTEES

Timothy Ader		69	17.65%
Bill Bolzman		23	5.88%
Robert Greve		21	5.37%
Ellen K Petre		66	16.88%
Nelson H Staples		38	9.72%
Michael Thayer		63	16.11%
Chris Thompson		74	18.93%
Helene Wiltse		37	9.46%
Write-In		0	0.00%
	Total...	391	0.00%

REP - THOMAS TOWNSHIP PARKS REC

Angela M Atworden		65	13.51%
Scott Branch		71	14.76%
Craig J Monahan		77	16.01%
Bradley G Mrozinski		64	13.31%
Bryan G Mrozinski		66	13.72%
Ronald Petre		64	13.31%
Dean A Rusch		74	15.38%
Write-In		0	0.00%
	Total...	481	0.00%

REP - THOMAS TWP PCT 7 DELEGATE - REP

Donald Dale Milne		83	100.00%
Write-In		0	0.00%
	Total...	83	0.00%

Thomas Twp Pct 7

DEM - US SENATOR

Carl Levin		123	99.19%
Write-In		1	0.81%
	Total...	124	100.00%

DEM - US REPRESENTATIVE - 4TH DIST

Andrew D Concannon		113	99.12%
Write-In		1	0.88%
	Total...	114	100.00%

DEM - STATE REPRESENTATIVE - 94TH DIST

Bob Blaine		118	100.00%
Write-In		0	0.00%
	Total...	118	0.00%

DEM - PROSECUTING ATTORNEY

Thomas L Frank		71	41.52%
Michael Thomas		100	58.48%
Write-In		0	0.00%
	Total...	171	0.00%

DEM - SHERIFF

Charles L Brown		62	34.83%
Bill Federspiel		116	65.17%
Write-In		0	0.00%
	Total...	178	0.00%

DEM - CLERK

Susan Kaltenbach		132	100.00%
Write-In		0	0.00%
	Total...	132	0.00%

DEM - TREASURER

Marvin D Hare		126	100.00%
Write-In		0	0.00%
	Total...	126	0.00%

DEM - REGISTER OF DEEDS

Mildred M Dodak		119	100.00%
Write-In		0	0.00%
	Total...	119	0.00%

DEM - PUBLIC WORKS COMMISSIONER

James A Koski		122	100.00%
Write-In		0	0.00%
	Total...	122	0.00%

DEM - COUNTY COMMISSIONER DISTRICT 5

Pat Campbell		115	100.00%
Write-In		0	0.00%
	Total...	115	0.00%

DEM - THOMAS TOWNSHIP SUPERVISOR

Write-In		6	100.00%
	Total...	6	100.00%

DEM - THOMAS TOWNSHIP CLERK

Write-In		6	100.00%
	Total...	6	100.00%

DEM - THOMAS TOWNSHIP TREASURER

Write-In		5	100.00%
	Total...	5	100.00%

DEM - THOMAS TOWNSHIP TRUSTEES

Write-In		13	100.00%
	Total...	13	100.00%

DEM - THOMAS TOWNSHIP PARKS REC

Write-In		14	100.00%
	Total...	14	100.00%

DEM - THOMAS TWP PCT 7 DELEGATE - DEM

Write-In		7	100.00%
	Total...	7	100.00%

4TH DISTRICT JUDGE COURT OF APPEALS NON INCUMB

Eric Doster		5	2.16%
Jim Howell		156	67.24%
Michael J Kelly		35	15.09%
Paula Manderfield		36	15.52%
Write-In		0	0.00%
	Total...	232	0.00%

County Proposal 1

YES		155	54.01%

Thomas Twp Pct 7

County Proposal 1

NO		132	45.99%
	Total...	287	100.00%

County Proposal 2

YES		173	59.86%
NO		116	40.14%
	Total...	289	100.00%

Thomas Township Library Proposal

YES		217	75.87%
NO		69	24.13%
	Total...	286	100.00%

Tittabawassee Twp Pct 1

Registration & Turnout 2,135

Election Day Turnout		275	12.88%
AV Polling Turnout		0	0.00%
Election Day Manual Entry Turnout		0	0.00%
SPR Host Turnout		0	0.00%
	Total...	275	12.88%

REP - US SENATOR

Jack Hoogendyk Jr		77	98.72%
Write-In		1	1.28%
	Total...	78	100.00%

REP - US REPRESENTATIVE - 4TH DIST

Dave Camp		91	100.00%
Write-In		0	0.00%
	Total...	91	0.00%

REP - STATE REPRESENTATIVE - 94TH DIST

Tom Darger		19	20.65%
Jim Stamas		73	79.35%
Write-In		0	0.00%
	Total...	92	0.00%

REP - PROSECUTING ATTORNEY

Write-In		4	100.00%
	Total...	4	100.00%

REP - SHERIFF

Kevin Campbell		76	97.44%
Write-In		2	2.56%
	Total...	78	100.00%

REP - CLERK

James F Ormsby		79	98.75%
Write-In		1	1.25%
	Total...	80	100.00%

REP - TREASURER

Write-In		5	100.00%
	Total...	5	100.00%

REP - REGISTER OF DEEDS

Write-In		3	100.00%
	Total...	3	100.00%

REP - PUBLIC WORKS COMMISSIONER

Write-In		3	100.00%
	Total...	3	100.00%

REP - COUNTY COMMISSIONER DISTRICT #3

Ann Doyle		92	100.00%
Write-In		0	0.00%
	Total...	92	0.00%

REP - TITTABAWASSEE TOWNSHIP SUPERVISOR

Rick Hayes		80	97.56%
Write-In		2	2.44%
	Total...	82	100.00%

REP - TITTABAWASSEE TOWNSHIP CLERK

Write-In		1	100.00%
	Total...	1	100.00%

REP - TITTABAWASSEE TOWNSHIP TREASURER

Mary Kay Knoerr		85	100.00%
Write-In		0	0.00%
	Total...	85	0.00%

REP - TITTABAWASSEE TOWNSHIP TRUSTEES

Gary Brownrigg		43	14.53%
Tom Forsberg		69	23.31%

Tittabawassee Twp Pct 1

REP - TITTABAWASSEE TOWNSHIP TRUSTEES

Thomas N Metiva		68	22.97%
Carl W Neuenfeldt		59	19.93%
Paul S Vasold		57	19.26%
Write-In		0	0.00%
	Total...	296	0.00%

REP - TITTABAWASSEE TWP PCT 1 DELEGATE - REP

Write-In		0	0.00%
	Total...	0	0.00%

DEM - US SENATOR

Carl Levin		124	99.20%
Write-In		1	0.80%
	Total...	125	100.00%

DEM - US REPRESENTATIVE - 4TH DIST

Andrew D Concannon		106	100.00%
Write-In		0	0.00%
	Total...	106	0.00%

DEM - STATE REPRESENTATIVE - 94TH DIST

Tom Dauer		33	25.38%
Garnet Lewis		96	73.85%
Write-In		1	0.77%
	Total...	130	100.00%

DEM - PROSECUTING ATTORNEY

Thomas L Frank		59	38.82%
Michael Thomas		91	59.87%
Write-In		2	1.32%
	Total...	152	100.00%

DEM - SHERIFF

Charles L Brown		74	46.54%
Bill Federspiel		85	53.46%
Write-In		0	0.00%
	Total...	159	0.00%

DEM - CLERK

Susan Kaltenbach		124	99.20%
Write-In		1	0.80%
	Total...	125	100.00%

DEM - TREASURER

Marvin D Hare		119	100.00%
Write-In		0	0.00%
	Total...	119	0.00%

DEM - REGISTER OF DEEDS

Mildred M Dodak		118	100.00%
Write-In		0	0.00%
	Total...	118	0.00%

DEM - PUBLIC WORKS COMMISSIONER

James A Koski		114	99.13%
Write-In		1	0.87%
	Total...	115	100.00%

DEM - COUNTY COMMISSIONER DISTRICT 19

Ruth M Averill		120	99.17%
Write-In		1	0.83%
	Total...	121	100.00%

DEM - TITTABAWASSEE TOWNSHIP SUPERVISOR

Write-In		10	100.00%
	Total...	10	100.00%

DEM - TITTABAWASSEE TOWNSHIP CLERK

Robert DuCharme		106	100.00%
Write-In		0	0.00%
	Total...	106	0.00%

DEM - TITTABAWASSEE TOWNSHIP TREASURER

Write-In		3	100.00%
	Total...	3	100.00%

DEM - TITTABAWASSEE TOWNSHIP TRUSTEES

Douglas K Emerson		98	100.00%
Write-In		0	0.00%
	Total...	98	0.00%

DEM - TITTABAWASSEE TWP PCT 1 DELEGATE - DEM

William R Hard		89	97.80%

Tittabawassee Twp Pct 1

DEM - TITTABAWASSEE TWP PCT 1 DELEGATE - DEM

Write-In		2	2.20%
	Total...	91	100.00%

4TH DISTRICT JUDGE COURT OF APPEALS NON-INCUMB

Eric Doster		10	5.43%
Jim Howell		114	61.96%
Michael J Kelly		25	13.59%
Paula Manderfield		35	19.02%
Write-In		0	0.00%
	Total...	184	0.00%

County Proposal 1

YES		144	58.54%
NO		102	41.46%
	Total...	246	100.00%

County Proposal 2

YES		162	66.39%
NO		82	33.61%
	Total...	244	100.00%

Tittabawassee Township Proposal

YES		167	70.76%
NO		69	29.24%
	Total...	236	100.00%

Tittabawassee Twp Pct 2

Registration & Turnout 2,413

Election Day Turnout		469	19.44%
AV Polling Turnout		0	0.00%
Election Day Manual Entry Turnout		0	0.00%
SPR Host Turnout		0	0.00%
	Total...	469	19.44%

REP - US SENATOR

Jack Hoogendyk Jr		133	100.00%
Write-In		0	0.00%
	Total...	133	0.00%

REP - US REPRESENTATIVE - 4TH DIST

Dave Camp		160	100.00%
Write-In		0	0.00%
	Total...	160	0.00%

REP - STATE REPRESENTATIVE - 84TH DIST

Tom Darger		46	27.54%
Jim Stamas		121	72.46%
Write-In		0	0.00%
	Total...	167	0.00%

REP - PROSECUTING ATTORNEY

Write-In		6	100.00%
	Total...	6	100.00%

REP - SHERIFF

Kevin Campbell		126	100.00%
Write-In		0	0.00%
	Total...	126	0.00%

REP - CLERK

James F Ormsby		129	100.00%
Write-In		0	0.00%
	Total...	129	0.00%

REP - TREASURER

Write-In		4	100.00%
	Total...	4	100.00%

REP - REGISTER OF DEEDS

Write-In		3	100.00%
	Total...	3	100.00%

REP - PUBLIC WORKS COMMISSIONER

Write-In		3	100.00%
	Total...	3	100.00%

REP - COUNTY COMMISSIONER DISTRICT 13

Ann Doyle		154	100.00%
Write-In		0	0.00%
	Total...	154	0.00%

REP - TITTABAWASSEE TOWNSHIP SUPERVISOR

Rick Hayes		145	99.32%

Tittabawassee Twp Pct 2

REP - TITTABAWASSEE TOWNSHIP SUPERVISOR

Write-In		1	0.68%
	Total...	146	100.00%

REP - TITTABAWASSEE TOWNSHIP CLERK

Write-In		5	100.00%
	Total...	5	100.00%

REP - TITTABAWASSEE TOWNSHIP TREASURER

Mary Kay Knoerr		156	100.00%
Write-In		0	0.00%
	Total...	156	0.00%

REP - TITTABAWASSEE TOWNSHIP TRUSTEES

Gary Brownrigg		63	11.03%
Tom Forsberg		131	22.94%
Thomas N Metiva		130	22.77%
Carl W Neuenfeldt		109	19.09%
Paul S Vasold		138	24.17%
Write-In		0	0.00%
	Total...	571	0.00%

REP - TITTABAWASSEE TWP PCT 2 DELEGATE - REP

Write-In		1	100.00%
	Total...	1	100.00%

DEM - US SENATOR

Carl Levin		201	98.53%
Write-In		3	1.47%
	Total...	204	100.00%

DEM - US REPRESENTATIVE - 4TH DIST

Andrew D Concannon		171	98.84%
Write-In		2	1.16%
	Total...	173	100.00%

DEM - STATE REPRESENTATIVE - 98TH DIST

Tom Dauer		42	21.00%
Garnet Lewis		156	78.00%
Write-In		2	1.00%
	Total...	200	100.00%

DEM - PROSECUTING ATTORNEY

Thomas L Frank		82	32.80%
Michael Thomas		167	66.80%
Write-In		1	0.40%
	Total...	250	100.00%

DEM - SHERIFF

Charles L Brown		121	46.01%
Bill Federspiel		142	53.99%
Write-In		0	0.00%
	Total...	263	0.00%

DEM - CLERK

Susan Kaltenbach		190	99.48%
Write-In		1	0.52%
	Total...	191	100.00%

DEM - TREASURER

Marvin D Hare		193	99.48%
Write-In		1	0.52%
	Total...	194	100.00%

DEM - REGISTER OF DEEDS

Mildred M Dodak		191	98.96%
Write-In		2	1.04%
	Total...	193	100.00%

DEM - PUBLIC WORKS COMMISSIONER

James A Koski		187	99.47%
Write-In		1	0.53%
	Total...	188	100.00%

DEM - COUNTY COMMISSIONER DISTRICT 13

Ruth M Averill		201	99.50%
Write-In		1	0.50%
	Total...	202	100.00%

DEM - TITTABAWASSEE TOWNSHIP SUPERVISOR

Write-In		10	100.00%
	Total...	10	100.00%

DEM - TITTABAWASSEE TOWNSHIP CLERK

Robert DuCharme		163	99.39%

Tittabawassee Twp Pct 2

DEM - TITTABAWASSEE TOWNSHIP CLERK

Write-In		1	0.61%
	Total...	164	100.00%

DEM - TITTABAWASSEE TOWNSHIP TREASURER

Write-In		4	100.00%
	Total...	4	100.00%

DEM - TITTABAWASSEE TOWNSHIP TRUSTEES

Douglas K Emerson		143	98.62%
Write-In		2	1.38%
	Total...	145	100.00%

DEM - TITTABAWASSEE TWP PCT 2 DELEGATE - DEM

Raymond J Averill		114	29.53%
Ruth M Averill		162	41.97%
Doug Padgett		106	27.46%
Write-In		4	1.04%
	Total...	386	100.00%

4TH DISTRICT JUDGE COURT OF APPEALS NON-INCUMB

Eric Doster		11	3.63%
Jim Howell		184	60.73%
Michael J Kelly		52	17.16%
Paula Manderfield		55	18.15%
Write-In		1	0.33%
	Total...	303	100.00%

County Proposal 1

YES		225	53.96%
NO		192	46.04%
	Total...	417	100.00%

County Proposal 2

YES		252	59.72%
NO		170	40.28%
	Total...	422	100.00%

Tittabawassee Township Proposal

YES		315	76.46%
NO		97	23.54%
	Total...	412	100.00%

Tittabawassee Twp Pct 3

Registration & Turnout 1,165

Election Day Turnout		228	19.57%
AV Polling Turnout		0	0.00%
Election Day Manual Entry Turnout		0	0.00%
SPR Host Turnout		0	0.00%
	Total...	228	19.57%

REP - US SENATOR

Jack Hoogendyk Jr		68	98.55%
Write-In		1	1.45%
	Total...	69	100.00%

REP - US REPRESENTATIVE - 4TH DIST

Dave Camp		80	97.56%
Write-In		2	2.44%
	Total...	82	100.00%

REP - STATE REPRESENTATIVE - 95TH DIST

Tom Darger		21	26.25%
Jim Stamas		59	73.75%
Write-In		0	0.00%
	Total...	80	0.00%

REP - PROSECUTING ATTORNEY

Write-In		6	100.00%
	Total...	6	100.00%

REP - SHERIFF

Kevin Campbell		62	98.41%
Write-In		1	1.59%
	Total...	63	100.00%

REP - CLERK

James F Ormsby		64	100.00%
Write-In		0	0.00%
	Total...	64	0.00%

REP - TREASURER

Write-In		6	100.00%
	Total...	6	100.00%

Tittabawassee Twp Pct 3

REP - REGISTER OF DEEDS

Write-In	4	100.00%
Total...	4	100.00%

REP - PUBLIC WORKS COMMISSIONER

Write-In	3	100.00%
Total...	3	100.00%

REP - COUNTY COMMISSIONER DISTRICT 13

Ann Doyle	81	98.78%
Write-In	1	1.22%
Total...	82	100.00%

REP - TITTABAWASSEE TOWNSHIP SUPERVISOR

Rick Hayes	63	88.73%
Write-In	8	11.27%
Total...	71	100.00%

REP - TITTABAWASSEE TOWNSHIP CLERK

Write-In	2	100.00%
Total...	2	100.00%

REP - TITTABAWASSEE TOWNSHIP TREASURER

Mary Kay Knoerr	73	98.65%
Write-In	1	1.35%
Total...	74	100.00%

REP - TITTABAWASSEE TOWNSHIP TRUSTEES

Gary Brownrigg	51	18.09%
Tom Forsberg	64	22.70%
Thomas N Metiva	54	19.15%
Carl W Neuenfeldt	53	18.79%
Paul S Vasold	55	19.50%
Write-In	5	1.77%
Total...	282	100.00%

REP - TITTABAWASSEE TWP PCT 3 DELEGATE - REP

Write-In	2	100.00%
Total...	2	100.00%

DEM - US SENATOR

Carl Levin	98	100.00%
Write-In	0	0.00%
Total...	98	0.00%

DEM - US REPRESENTATIVE - 4TH DIST

Andrew D Concannon	84	100.00%
Write-In	0	0.00%
Total...	84	0.00%

DEM - STATE REPRESENTATIVE - 98TH DIST

Tom Dauer	20	19.80%
Garnet Lewis	81	80.20%
Write-In	0	0.00%
Total...	101	0.00%

DEM - PROSECUTING ATTORNEY

Thomas L Frank	20	16.67%
Michael Thomas	100	83.33%
Write-In	0	0.00%
Total...	120	0.00%

DEM - SHERIFF

Charles L Brown	82	66.13%
Bill Federspiel	42	33.87%
Write-In	0	0.00%
Total...	124	0.00%

DEM - CLERK

Susan Kaltenbach	101	100.00%
Write-In	0	0.00%
Total...	101	0.00%

DEM - TREASURER

Marvin D Hare	98	100.00%
Write-In	0	0.00%
Total...	98	0.00%

DEM - REGISTER OF DEEDS

Mildred M Dodak	97	100.00%
Write-In	0	0.00%
Total...	97	0.00%

DEM - PUBLIC WORKS COMMISSIONER

James A Koski	99	100.00%

Tittabawassee Twp Pct 3

DEM - PUBLIC WORKS COMMISSIONER

Write-In		0	0.00%
	Total...	99	0.00%

DEM - COUNTY COMMISSIONER DISTRICT 10

Ruth M Averill		103	100.00%
Write-In		0	0.00%
	Total...	103	0.00%

DEM - TITTABAWASSEE TOWNSHIP SUPERVISOR

Write-In		7	100.00%
	Total...	7	100.00%

DEM - TITTABAWASSEE TOWNSHIP CLERK

Robert DuCharme		90	100.00%
Write-In		0	0.00%
	Total...	90	0.00%

DEM - TITTABAWASSEE TOWNSHIP TREASURER

Write-In		2	100.00%
	Total...	2	100.00%

DEM - TITTABAWASSEE TOWNSHIP TRUSTEES

Douglas K Emerson		74	100.00%
Write-In		0	0.00%
	Total...	74	0.00%

DEM - TITTABAWASSEE TWP PCT 3 DELEGATE - DEM

Write-In		0	0.00%
	Total...	0	0.00%

4TH DISTRICT JUDGE COURT OF APPEALS NON-INCUMB

Eric Doster		11	7.10%
Jim Howell		107	69.03%
Michael J Kelly		18	11.61%
Paula Manderfield		18	11.61%
Write-In		1	0.65%
	Total...	155	100.00%

County Proposal 1

YES		124	62.63%
NO		74	37.37%
	Total...	198	100.00%

County Proposal 2

YES		120	60.91%
NO		77	39.09%
	Total...	197	100.00%

Tittabawassee Township Proposal

YES		147	73.50%
NO		53	26.50%
	Total...	200	100.00%

Zilwaukee Twp Pct 1

Registration & Turnout 67

Election Day Turnout		0	0.00%
AV Polling Turnout		0	0.00%
Election Day Manual Entry Turnout		0	0.00%
SPR Host Turnout		25	43.86%
	Total...	25	43.86%

REP - US SENATOR

Jack Hoogendyk Jr		11	100.00%
Write-In		0	0.00%
	Total...	11	0.00%

REP - US REPRESENTATIVE - 5TH DIST

Matt Sawicki		11	100.00%
Write-In		0	0.00%
	Total...	11	0.00%

REP - STATE REPRESENTATIVE - 95TH DIST

Tom Darger		2	18.18%
Jim Stamas		9	81.82%
Write-In		0	0.00%
	Total...	11	0.00%

REP - PROSECUTING ATTORNEY

Write-In		1	100.00%
	Total...	1	100.00%

REP - SHERIFF

Kevin Campbell		11	100.00%

Zilwaukee Twp Pct 1

REP - SHERIFF

Write-In		0	0.00%
	Total...	11	0.00%

REP - CLERK

James F Ormsby		10	100.00%
Write-In		0	0.00%
	Total...	10	0.00%

REP - TREASURER

Write-In		0	0.00%
	Total...	0	0.00%

REP - REGISTER OF DEEDS

Write-In		0	0.00%
	Total...	0	0.00%

REP - PUBLIC WORKS COMMISSIONER

Write-In		0	0.00%
	Total...	0	0.00%

REP - COUNTY COMMISSIONER DISTRICT 15

Joel I Wilson		9	100.00%
Write-In		0	0.00%
	Total...	9	0.00%

REP - ZILWAUKEE TOWNSHIP SUPERVISOR

Write-In		0	0.00%
	Total...	0	0.00%

REP - ZILWAUKEE TOWNSHIP CLERK

Patricia Bradt		9	100.00%
Write-In		0	0.00%
	Total...	9	0.00%

REP - ZILWAUKEE TOWNSHIP TREASURER

Kristin Schanck		11	100.00%
Write-In		0	0.00%
	Total...	11	0.00%

REP - ZILWAUKEE TOWNSHIP TRUSTEES

Cathy VanBlarcom		11	100.00%
Write-In		0	0.00%
	Total...	11	0.00%

REP - ZILWAUKEE TWP PCT DELEGATE - REP

Write-In		0	0.00%
	Total...	0	0.00%

DEM - US SENATOR

Carl Levin		8	100.00%
Write-In		0	0.00%
	Total...	8	0.00%

DEM - US REPRESENTATIVE - 5TH DIST

Dale E Kildee		8	100.00%
Write-In		0	0.00%
	Total...	8	0.00%

DEM - STATE REPRESENTATIVE - 96TH DIST

Tom Dauer		4	50.00%
Garnet Lewis		4	50.00%
Write-In		0	0.00%
	Total...	8	0.00%

DEM - PROSECUTING ATTORNEY

Thomas L Frank		4	36.36%
Michael Thomas		7	63.64%
Write-In		0	0.00%
	Total...	11	0.00%

DEM - SHERIFF

Charles L Brown		6	50.00%
Bill Federspiel		6	50.00%
Write-In		0	0.00%
	Total...	12	0.00%

DEM - CLERK

Susan Kaltenbach		10	100.00%
Write-In		0	0.00%
	Total...	10	0.00%

DEM - TREASURER

Marvin D Hare		8	100.00%
Write-In		0	0.00%
	Total...	8	0.00%

Zilwaukee Twp Pct 1

DEM - REGISTER OF DEEDS

Mildred M Dodak		8	100.00%
Write-In		0	0.00%
	Total...	8	0.00%

DEM - PUBLIC WORKS COMMISSIONER

James A Koski		6	100.00%
Write-In		0	0.00%
	Total...	6	0.00%

DEM - COUNTY COMMISSIONER DISTRICT 16

Tim Novak		8	100.00%
Write-In		0	0.00%
	Total...	8	0.00%

DEM - ZILWAUKEE TOWNSHIP SUPERVISOR

David Bradt		7	100.00%
Write-In		0	0.00%
	Total...	7	0.00%

DEM - ZILWAUKEE TOWNSHIP CLERK

Write-In		0	0.00%
	Total...	0	0.00%

DEM - ZILWAUKEE TOWNSHIP TREASURER

Write-In		0	0.00%
	Total...	0	0.00%

DEM - ZILWAUKEE TOWNSHIP TRUSTEES

Mark B Gottleber		11	100.00%
Write-In		0	0.00%
	Total...	11	0.00%

DEM - ZILWAUKEE TWP PCT DELEGATE - DEM

Write-In		1	100.00%
	Total...	1	100.00%

4TH DISTRICT JUDGE COURT OF APPEALS NON-INCUMB

Eric Doster		1	7.14%
Jim Howell		5	35.71%
Michael J Kelly		6	42.86%
Paula Manderfield		2	14.29%
Write-In		0	0.00%
	Total...	14	0.00%

County Proposal 1

YES		7	36.84%
NO		12	63.16%
	Total...	19	100.00%

County Proposal 2

YES		14	70.00%
NO		6	30.00%
	Total...	20	100.00%

City of Frankenmuth Pct 1

Registration & Turnout 2,112

Election Day Turnout		0	0.00%
AV Polling Turnout		0	0.00%
Election Day Manual Entry Turnout		0	0.00%
SPR Host Turnout		394	18.66%
	Total...	394	18.66%

REP - US SENATOR

Jack Hoogendyk Jr		116	100.00%
Write-In		0	0.00%
	Total...	116	0.00%

REP - US REPRESENTATIVE - 5TH DIST

Matt Sawicki		115	100.00%
Write-In		0	0.00%
	Total...	115	0.00%

REP - STATE REPRESENTATIVE - 94TH DIST

Kenneth B Horn		129	100.00%
Write-In		0	0.00%
	Total...	129	0.00%

REP - PROSECUTING ATTORNEY

Write-In		10	100.00%
	Total...	10	100.00%

REP - SHERIFF

Kevin Campbell		95	100.00%

City of Frankenmuth Pct 1

REP - SHERIFF

Write-In		0	0.00%
	Total...	95	0.00%

REP - CLERK

James F Ormsby		110	100.00%
Write-In		0	0.00%
	Total...	110	0.00%

REP - TREASURER

Write-In		8	100.00%
	Total...	8	100.00%

REP - REGISTER OF DEEDS

Write-In		4	100.00%
	Total...	4	100.00%

REP - PUBLIC WORKS COMMISSIONER

Write-In		5	100.00%
	Total...	5	100.00%

REP - COUNTY COMMISSIONER DISTRICT 4

Dennis Krafft		124	100.00%
Write-In		0	0.00%
	Total...	124	0.00%

REP - CITY OF FRANKENMUTH PCT 1 DELEGATE - REP

Amy R Carl		85	42.50%
Veronica Horn		114	57.00%
Write-In		1	0.50%
	Total...	200	100.00%

DEM - US SENATOR

Carl Levin		159	98.15%
Write-In		3	1.85%
	Total...	162	100.00%

DEM - US REPRESENTATIVE - 5TH DIST

Dale E Kildee		181	98.77%
Write-In		2	1.23%
	Total...	183	100.00%

DEM - STATE REPRESENTATIVE - 94TH DIST

Bob Blaine		139	99.29%
Write-In		1	0.71%
	Total...	140	100.00%

DEM - PROSECUTING ATTORNEY

Thomas L Frank		66	30.99%
Michael Thomas		147	69.01%
Write-In		0	0.00%
	Total...	213	0.00%

DEM - SHERIFF

Charles L Brown		193	78.14%
Bill Federspiel		54	21.86%
Write-In		0	0.00%
	Total...	247	0.00%

DEM - CLERK

Susan Kaltenbach		167	100.00%
Write-In		0	0.00%
	Total...	167	0.00%

DEM - TREASURER

Marvin D Hare		163	99.39%
Write-In		1	0.61%
	Total...	164	100.00%

DEM - REGISTER OF DEEDS

Mildred M Dodak		161	99.38%
Write-In		1	0.62%
	Total...	162	100.00%

DEM - PUBLIC WORKS COMMISSIONER

James A Koski		161	99.38%
Write-In		1	0.62%
	Total...	162	100.00%

DEM - COUNTY COMMISSIONER DISTRICT 4

Write-In		13	100.00%
	Total...	13	100.00%

DEM - CITY OF FRANKENMUTH PCT 1 DELEGATE - DEM

John Kauten		126	99.21%

City of Frankenmuth Pct 1

DEM - CITY OF FRANKENMUTH PCT 1 DELEGATE - DEM

Write-In		1	0.79%
	Total...	127	100.00%

4TH DISTRICT JUDGE COURT OF APPEALS NON-INCUMB

Eric Doster		17	6.27%
Jim Howell		163	60.15%
Michael J Kelly		69	25.46%
Paula Manderfield		22	8.12%
Write-In		0	0.00%
	Total...	271	0.00%

County Proposal 1

YES		179	52.49%
NO		162	47.51%
	Total...	341	100.00%

County Proposal 2

YES		194	57.57%
NO		143	42.43%
	Total...	337	100.00%

City of Frankenmuth Pct 2

Registration & Turnout

			1,699
Election Day Turnout		225	13.24%
AV Polling Turnout		0	0.00%
Election Day Manual Entry Turnout		0	0.00%
SPR Host Turnout		0	0.00%
	Total...	225	13.24%

REP - US SENATOR

Jack Hoogendyk Jr		61	100.00%
Write-In		0	0.00%
	Total...	61	0.00%

REP - US REPRESENTATIVE - 5TH DIST

Matt Sawicki		54	100.00%
Write-In		0	0.00%
	Total...	54	0.00%

REP - STATE REPRESENTATIVE - 96TH DIST

Kenneth B Horn		72	100.00%
Write-In		0	0.00%
	Total...	72	0.00%

REP - PROSECUTING ATTORNEY

Write-In		1	100.00%
	Total...	1	100.00%

REP - SHERIFF

Kevin Campbell		53	98.15%
Write-In		1	1.85%
	Total...	54	100.00%

REP - CLERK

James F Ormsby		60	100.00%
Write-In		0	0.00%
	Total...	60	0.00%

REP - TREASURER

Write-In		1	100.00%
	Total...	1	100.00%

REP - REGISTER OF DEEDS

Write-In		0	0.00%
	Total...	0	0.00%

REP - PUBLIC WORKS COMMISSIONER

Write-In		0	0.00%
	Total...	0	0.00%

REP - COUNTY COMMISSIONER DISTRICT 6

Dennis Krafft		71	100.00%
Write-In		0	0.00%
	Total...	71	0.00%

REP - CITY OF FRANKENMUTH PCT 2 DELEGATE - REP

Write-In		9	100.00%
	Total...	9	100.00%

DEM - US SENATOR

Carl Levin		84	100.00%
Write-In		0	0.00%
	Total...	84	0.00%

City of Frankenmuth Pct 2

DEM - US REPRESENTATIVE - 8TH DIST

Dale E Kildee		85	98.84%
Write-In		1	1.16%
	Total...	86	100.00%

DEM - STATE REPRESENTATIVE - 94TH DIST

Bob Blaine		62	100.00%
Write-In		0	0.00%
	Total...	62	0.00%

DEM - PROSECUTING ATTORNEY

Thomas L Frank		29	23.97%
Michael Thomas		92	76.03%
Write-In		0	0.00%
	Total...	121	0.00%

DEM - SHERIFF

Charles L Brown		108	75.00%
Bill Federspiel		36	25.00%
Write-In		0	0.00%
	Total...	144	0.00%

DEM - CLERK

Susan Kaltenbach		84	100.00%
Write-In		0	0.00%
	Total...	84	0.00%

DEM - TREASURER

Marvin D Hare		78	100.00%
Write-In		0	0.00%
	Total...	78	0.00%

DEM - REGISTER OF DEEDS

Mildred M Dodak		82	100.00%
Write-In		0	0.00%
	Total...	82	0.00%

DEM - PUBLIC WORKS COMMISSIONER

James A Koski		76	100.00%
Write-In		0	0.00%
	Total...	76	0.00%

DEM - COUNTY COMMISSIONER DISTRICT 6

Write-In		8	100.00%
	Total...	8	100.00%

DEM - CITY OF FRANKENMUTH PCT 2 DELEGATE - DEM

Write-In		3	100.00%
	Total...	3	100.00%

4TH DISTRICT JUDGE COURT OF APPEALS NON-INCUMB

Eric Doster		15	8.93%
Jim Howell		110	65.48%
Michael J Kelly		25	14.88%
Paula Manderfield		18	10.71%
Write-In		0	0.00%
	Total...	168	0.00%

County Proposal 1

YES		122	60.40%
NO		80	39.60%
	Total...	202	100.00%

County Proposal 2

YES		137	69.19%
NO		61	30.81%
	Total...	198	100.00%

City of Saginaw Pct 1

Registration & Turnout

			1,122
Election Day Turnout		77	6.86%
AV Polling Turnout		0	0.00%
Election Day Manual Entry Turnout		0	0.00%
SPR Host Turnout		0	0.00%
	Total...	77	6.86%

REP - US SENATOR

Jack Hoogendyk Jr		1	100.00%
Write-In		0	0.00%
	Total...	1	0.00%

REP - US REPRESENTATIVE - 5TH DIST

Matt Sawicki		1	100.00%

City of Saginaw Pct 1

REP - US REPRESENTATIVE - 5TH DIST

Write-In		0	0.00%
	Total...	1	0.00%

REP - STATE REPRESENTATIVE - 95TH DIST

Ted Rosingana		1	100.00%
Write-In		0	0.00%
	Total...	1	0.00%

REP - PROSECUTING ATTORNEY

Write-In		1	100.00%
	Total...	1	100.00%

REP - SHERIFF

Kevin Campbell		1	100.00%
Write-In		0	0.00%
	Total...	1	0.00%

REP - CLERK

James F Ormsby		1	100.00%
Write-In		0	0.00%
	Total...	1	0.00%

REP - TREASURER

Write-In		1	100.00%
	Total...	1	100.00%

REP - REGISTER OF DEEDS

Write-In		1	100.00%
	Total...	1	100.00%

REP - PUBLIC WORKS COMMISSIONER

Write-In		1	100.00%
	Total...	1	100.00%

REP - COUNTY COMMISSIONER DISTRICT 7

Write-In		1	100.00%
	Total...	1	100.00%

REP - CITY OF SAGINAW PCT 1 DELEGATE - REP

Write-In		0	0.00%
	Total...	0	0.00%

DEM - US SENATOR

Carl Levin		72	100.00%
Write-In		0	0.00%
	Total...	72	0.00%

DEM - US REPRESENTATIVE - 5TH DIST

Dale E Kildee		67	98.53%
Write-In		1	1.47%
	Total...	68	100.00%

DEM - STATE REPRESENTATIVE - 95TH DIST

Andy Coulouris		38	51.35%
Terry W Sangster		36	48.65%
Write-In		0	0.00%
	Total...	74	0.00%

DEM - PROSECUTING ATTORNEY

Thomas L Frank		32	42.67%
Michael Thomas		43	57.33%
Write-In		0	0.00%
	Total...	75	0.00%

DEM - SHERIFF

Charles L Brown		52	70.27%
Bill Federspiel		22	29.73%
Write-In		0	0.00%
	Total...	74	0.00%

DEM - CLERK

Susan Kaltenbach		68	100.00%
Write-In		0	0.00%
	Total...	68	0.00%

DEM - TREASURER

Marvin D Hare		71	98.61%
Write-In		1	1.39%
	Total...	72	100.00%

DEM - REGISTER OF DEEDS

Mildred M Dodak		67	98.53%
Write-In		1	1.47%
	Total...	68	100.00%

City of Saginaw Pct 1

DEM - PUBLIC WORKS COMMISSIONER

James A Koski		67	97.10%
Write-In		2	2.90%
	Total...	69	100.00%

DEM - COUNTY COMMISSIONER DISTRICT 7

Robert Moe Woods Jr		69	98.57%
Write-In		1	1.43%
	Total...	70	100.00%

DEM - CITY OF SAGINAW PCT 1 DELEGATE - DEM

Write-In		6	100.00%
	Total...	6	100.00%

4TH DISTRICT JUDGE COURT OF APPEALS NON-INCUMB

Eric Doster		9	13.43%
Jim Howell		12	17.91%
Michael J Kelly		25	37.31%
Paula Manderfield		20	29.85%
Write-In		1	1.49%
	Total...	67	100.00%

County Proposal 1

YES		53	72.60%
NO		20	27.40%
	Total...	73	100.00%

County Proposal 2

YES		49	69.01%
NO		22	30.99%
	Total...	71	100.00%

City of Saginaw Pct 2

Registration & Turnout 1,224

Election Day Turnout		132	10.78%
AV Polling Turnout		0	0.00%
Election Day Manual Entry Turnout		0	0.00%
SPR Host Turnout		0	0.00%
	Total...	132	10.78%

REP - US SENATOR

Jack Hoogendyk Jr		1	100.00%
Write-In		0	0.00%
	Total...	1	0.00%

REP - US REPRESENTATIVE - 5TH DIST

Matt Sawicki		1	100.00%
Write-In		0	0.00%
	Total...	1	0.00%

REP - STATE REPRESENTATIVE - 95TH DIST

Ted Rosingana		1	100.00%
Write-In		0	0.00%
	Total...	1	0.00%

REP - PROSECUTING ATTORNEY

Write-In		1	100.00%
	Total...	1	100.00%

REP - SHERIFF

Kevin Campbell		1	100.00%
Write-In		0	0.00%
	Total...	1	0.00%

REP - CLERK

James F Ormsby		1	100.00%
Write-In		0	0.00%
	Total...	1	0.00%

REP - TREASURER

Write-In		1	100.00%
	Total...	1	100.00%

REP - REGISTER OF DEEDS

Write-In		1	100.00%
	Total...	1	100.00%

REP - PUBLIC WORKS COMMISSIONER

Write-In		1	100.00%
	Total...	1	100.00%

REP - COUNTY COMMISSIONER DISTRICT 7

Write-In		1	100.00%
	Total...	1	100.00%

City of Saginaw Pct 2

REP - CITY OF SAGINAW PCT 2 DELEGATE - REP

Write-In	1	100.00%
Total...	1	100.00%

DEM - US SENATOR

Carl Levin	117	100.00%
Write-In	0	0.00%
Total...	117	0.00%

DEM - US REPRESENTATIVE - 5TH DIST

Dale E Kildee	95	95.96%
Write-In	4	4.04%
Total...	99	100.00%

DEM - STATE REPRESENTATIVE - 95TH DIST

Andy Coulouris	74	57.81%
Terry W Sangster	54	42.19%
Write-In	0	0.00%
Total...	128	0.00%

DEM - PROSECUTING ATTORNEY

Thomas L Frank	57	46.72%
Michael Thomas	65	53.28%
Write-In	0	0.00%
Total...	122	0.00%

DEM - SHERIFF

Charles L Brown	86	73.50%
Bill Federspiel	31	26.50%
Write-In	0	0.00%
Total...	117	0.00%

DEM - CLERK

Susan Kaltenbach	91	96.81%
Write-In	3	3.19%
Total...	94	100.00%

DEM - TREASURER

Marvin D Hare	95	98.96%
Write-In	1	1.04%
Total...	96	100.00%

DEM - REGISTER OF DEEDS

Mildred M Dodak	95	98.96%
Write-In	1	1.04%
Total...	96	100.00%

DEM - PUBLIC WORKS COMMISSIONER

James A Koski	87	96.67%
Write-In	3	3.33%
Total...	90	100.00%

DEM - COUNTY COMMISSIONER DISTRICT 7

Robert Moe Woods Jr	108	98.18%
Write-In	2	1.82%
Total...	110	100.00%

DEM - CITY OF SAGINAW PCT 2 DELEGATE - DEM

Write-In	18	100.00%
Total...	18	100.00%

4TH DISTRICT JUDGE COURT OF APPEALS NON-INCUMB

Eric Doster	5	6.67%
Jim Howell	26	34.67%
Michael J Kelly	32	42.67%
Paula Manderfield	12	16.00%
Write-In	0	0.00%
Total...	75	0.00%

County Proposal 1

YES	60	61.22%
NO	38	38.78%
Total...	98	100.00%

County Proposal 2

YES	66	69.47%
NO	29	30.53%
Total...	95	100.00%

City of Saginaw Pct 3

Registration & Turnout 2,291

Election Day Turnout	247	10.78%
AV Polling Turnout	0	0.00%
Election Day Manual Entry Turnout	0	0.00%

City of Saginaw Pct 3

Registration & Turnout			2,291
SPR Host Turnout		0	0.00%
	Total...	247	10.78%
REP - US SENATOR			
Jack Hoogendyk Jr		0	0.00%
Write-In		0	0.00%
	Total...	0	0.00%
REP - US REPRESENTATIVE - 5TH DIST			
Matt Sawicki		1	100.00%
Write-In		0	0.00%
	Total...	1	0.00%
REP - STATE REPRESENTATIVE - 95TH DIST			
Ted Rosingana		1	100.00%
Write-In		0	0.00%
	Total...	1	0.00%
REP - PROSECUTING ATTORNEY			
Write-In		0	0.00%
	Total...	0	0.00%
REP - SHERIFF			
Kevin Campbell		0	0.00%
Write-In		0	0.00%
	Total...	0	0.00%
REP - CLERK			
James F Ormsby		1	100.00%
Write-In		0	0.00%
	Total...	1	0.00%
REP - TREASURER			
Write-In		0	0.00%
	Total...	0	0.00%
REP - REGISTER OF DEEDS			
Write-In		0	0.00%
	Total...	0	0.00%
REP - PUBLIC WORKS COMMISSIONER			
Write-In		0	0.00%
	Total...	0	0.00%
REP - COUNTY COMMISSIONER DISTRICT 7			
Write-In		0	0.00%
	Total...	0	0.00%
REP - CITY OF SAGINAW PCT 3 DELEGATE - REP			
Write-In		0	0.00%
	Total...	0	0.00%
DEM - US SENATOR			
Carl Levin		224	100.00%
Write-In		0	0.00%
	Total...	224	0.00%
DEM - US REPRESENTATIVE - 5TH DIST			
Dale E Kildee		171	98.84%
Write-In		2	1.16%
	Total...	173	100.00%
DEM - STATE REPRESENTATIVE - 95TH DIST			
Andy Coulouris		176	73.95%
Terry W Sangster		62	26.05%
Write-In		0	0.00%
	Total...	238	0.00%
DEM - PROSECUTING ATTORNEY			
Thomas L Frank		82	34.89%
Michael Thomas		153	65.11%
Write-In		0	0.00%
	Total...	235	0.00%
DEM - SHERIFF			
Charles L Brown		191	79.92%
Bill Federspiel		48	20.08%
Write-In		0	0.00%
	Total...	239	0.00%
DEM - CLERK			
Susan Kaltenbach		187	98.42%
Write-In		3	1.58%
	Total...	190	100.00%

City of Saginaw Pct 3

DEM - TREASURER

Marvin D Hare		202	99.51%
Write-In		1	0.49%
	Total...	203	100.00%

DEM - REGISTER OF DEEDS

Mildred M Dodak		197	99.49%
Write-In		1	0.51%
	Total...	198	100.00%

DEM - PUBLIC WORKS COMMISSIONER

James A Koski		185	99.46%
Write-In		1	0.54%
	Total...	186	100.00%

DEM - COUNTY COMMISSIONER DISTRICT 7

Robert Moe Woods Jr		209	99.05%
Write-In		2	0.95%
	Total...	211	100.00%

DEM - CITY OF SAGINAW PCT 3 DELEGATE - DEM

Write-In		61	100.00%
	Total...	61	100.00%

4TH DISTRICT JUDGE COURT OF APPEALS NON-INCUMB

Eric Dostar		17	10.30%
Jim Howell		32	19.39%
Michael J Kelly		95	57.58%
Paula Manderfield		21	12.73%
Write-In		0	0.00%
	Total...	165	0.00%

County Proposal 1

YES		127	62.87%
NO		75	37.13%
	Total...	202	100.00%

County Proposal 2

YES		145	70.73%
NO		60	29.27%
	Total...	205	100.00%

City of Saginaw Pct 4A

Registration & Turnout

			1,552
Election Day Turnout		93	5.99%
AV Polling Turnout		0	0.00%
Election Day Manual Entry Turnout		0	0.00%
SPR Host Turnout		0	0.00%
	Total...	93	5.99%

REP - US SENATOR

Jack Hoogendyk Jr		1	100.00%
Write-In		0	0.00%
	Total...	1	0.00%

REP - US REPRESENTATIVE - 8TH DIST

Matt Sawicki		0	0.00%
Write-In		0	0.00%
	Total...	0	0.00%

REP - STATE REPRESENTATIVE - 95TH DIST

Ted Rosingana		1	100.00%
Write-In		0	0.00%
	Total...	1	0.00%

REP - PROSECUTING ATTORNEY

Write-In		0	0.00%
	Total...	0	0.00%

REP - SHERIFF

Kevin Campbell		1	100.00%
Write-In		0	0.00%
	Total...	1	0.00%

REP - CLERK

James F Ormsby		1	100.00%
Write-In		0	0.00%
	Total...	1	0.00%

REP - TREASURER

Write-In		0	0.00%
	Total...	0	0.00%

City of Saginaw Pct 4A

REP - REGISTER OF DEEDS

Write-In	0	0.00%
Total...	0	0.00%

REP - PUBLIC WORKS COMMISSIONER

Write-In	0	0.00%
Total...	0	0.00%

REP - COUNTY COMMISSIONER DISTRICT 8

Write-In	0	0.00%
Total...	0	0.00%

REP - CITY OF SAGINAW PCT 4A DELEGATE - REP

Write-In	0	0.00%
Total...	0	0.00%

DEM - US SENATOR

Carl Levin	79	98.75%
Write-In	1	1.25%
Total...	80	100.00%

DEM - US REPRESENTATIVE - 5TH DIST

Dale E Kildee	60	98.36%
Write-In	1	1.64%
Total...	61	100.00%

DEM - STATE REPRESENTATIVE - 95TH DIST

Andy Coulouris	49	56.32%
Terry W Sangster	38	43.68%
Write-In	0	0.00%
Total...	87	0.00%

DEM - PROSECUTING ATTORNEY

Thomas L Frank	52	59.09%
Michael Thomas	36	40.91%
Write-In	0	0.00%
Total...	88	0.00%

DEM - SHERIFF

Charles L Brown	51	59.30%
Bill Federspiel	35	40.70%
Write-In	0	0.00%
Total...	86	0.00%

DEM - CLERK

Susan Kaltenbach	67	98.53%
Write-In	1	1.47%
Total...	68	100.00%

DEM - TREASURER

Marvin D Hare	70	97.22%
Write-In	2	2.78%
Total...	72	100.00%

DEM - REGISTER OF DEEDS

Mildred M Dodak	69	98.57%
Write-In	1	1.43%
Total...	70	100.00%

DEM - PUBLIC WORKS COMMISSIONER

James A Koski	61	98.39%
Write-In	1	1.61%
Total...	62	100.00%

DEM - COUNTY COMMISSIONER DISTRICT 8

Carl E Ruth	65	81.25%
Charles Conner	14	17.50%
Write-In	1	1.25%
Total...	80	100.00%

DEM - CITY OF SAGINAW PCT 4A DELEGATE - DEM

Write-In	19	100.00%
Total...	19	100.00%

4TH DISTRICT JUDGE COURT OF APPEALS NON INCUMB

Eric Doster	3	5.77%
Jim Howell	17	32.69%
Michael J Kelly	20	38.46%
Paula Manderfield	12	23.08%
Write-In	0	0.00%
Total...	52	0.00%

County Proposal 1

YES	43	68.25%

City of Saginaw Pct 4A

County Proposal 1

NO		20	31.75%
	Total...	63	100.00%

County Proposal 2

YES		47	73.44%
NO		17	26.56%
	Total...	64	100.00%

City of Saginaw Pct 4B

Registration & Turnout 1,342

Election Day Turnout		125	9.31%
AV Polling Turnout		0	0.00%
Election Day Manual Entry Turnout		0	0.00%
SPR Host Turnout		0	0.00%
	Total...	125	9.31%

REP - US SENATOR

Jack Hoogendyk Jr		1	100.00%
Write-In		0	0.00%
	Total...	1	0.00%

REP - US REPRESENTATIVE - 5TH DIST

Matt Sawicki		1	50.00%
Write-In		1	50.00%
	Total...	2	100.00%

REP - STATE REPRESENTATIVE - 95TH DIST

Ted Rosingana		1	100.00%
Write-In		0	0.00%
	Total...	1	0.00%

REP - PROSECUTING ATTORNEY

Write-In		1	100.00%
	Total...	1	100.00%

REP - SHERIFF

Kevin Campbell		2	100.00%
Write-In		0	0.00%
	Total...	2	0.00%

REP - CLERK

James F Ormsby		2	100.00%
Write-In		0	0.00%
	Total...	2	0.00%

REP - TREASURER

Write-In		1	100.00%
	Total...	1	100.00%

REP - REGISTER OF DEEDS

Write-In		1	100.00%
	Total...	1	100.00%

REP - PUBLIC WORKS COMMISSIONER

Write-In		1	100.00%
	Total...	1	100.00%

REP - COUNTY COMMISSIONER DISTRICT 8

Write-In		1	100.00%
	Total...	1	100.00%

REP - CITY OF SAGINAW PCT 4B DELEGATE - REP

Write-In		0	0.00%
	Total...	0	0.00%

DEM - US SENATOR

Carl Levin		105	100.00%
Write-In		0	0.00%
	Total...	105	0.00%

DEM - US REPRESENTATIVE - 5TH DIST

Dale E Kildee		93	98.94%
Write-In		1	1.06%
	Total...	94	100.00%

DEM - STATE REPRESENTATIVE - 95TH DIST

Andy Coulouris		70	61.40%
Terry W Sangster		44	38.60%
Write-In		0	0.00%
	Total...	114	0.00%

DEM - PROSECUTING ATTORNEY

Thomas L Frank		65	57.52%
Michael Thomas		48	42.48%

City of Saginaw Pct 4B

DEM - PROSECUTING ATTORNEY

Write-In		0	0.00%
	Total...	113	0.00%

DEM - SHERIFF

Charles L Brown		61	52.59%
Bill Federspiel		55	47.41%
Write-In		0	0.00%
	Total...	116	0.00%

DEM - CLERK

Susan Kaltenbach		99	98.02%
Write-In		2	1.98%
	Total...	101	100.00%

DEM - TREASURER

Marvin D Hare		105	99.06%
Write-In		1	0.94%
	Total...	106	100.00%

DEM - REGISTER OF DEEDS

Mildred M Dodak		101	99.02%
Write-In		1	0.98%
	Total...	102	100.00%

DEM - PUBLIC WORKS COMMISSIONER

James A Koski		99	98.02%
Write-In		2	1.98%
	Total...	101	100.00%

DEM - COUNTY COMMISSIONER DISTRICT 8

Carl E Ruth		73	64.60%
Charles Conner		40	35.40%
Write-In		0	0.00%
	Total...	113	0.00%

DEM - CITY OF SAGINAW PCT 4B DELEGATE - DEM

Write-In		32	100.00%
	Total...	32	100.00%

4TH DISTRICT JUDGE COURT OF APPEALS NON-INCUMB

Eric Doster		13	15.66%
Jim Howell		28	33.73%
Michael J Kelly		26	31.33%
Paula Manderfield		16	19.28%
Write-In		0	0.00%
	Total...	83	0.00%

County Proposal 1

YES		76	69.09%
NO		34	30.91%
	Total...	110	100.00%

County Proposal 2

YES		72	67.92%
NO		34	32.08%
	Total...	106	100.00%

City of Saginaw Pct 5

Registration & Turnout 2,530

Election Day Turnout		123	4.86%
AV Polling Turnout		0	0.00%
Election Day Manual Entry Turnout		0	0.00%
SPR Host Turnout		0	0.00%
	Total...	123	4.86%

REP - US SENATOR

Jack Hoogendyk Jr		1	100.00%
Write-In		0	0.00%
	Total...	1	0.00%

REP - US REPRESENTATIVE - 5TH DIST

Matt Sawicki		1	100.00%
Write-In		0	0.00%
	Total...	1	0.00%

REP - STATE REPRESENTATIVE - 95TH DIST

Ted Rosingana		1	100.00%
Write-In		0	0.00%
	Total...	1	0.00%

REP - PROSECUTING ATTORNEY

Write-In		0	0.00%
	Total...	0	0.00%

City of Saginaw Pct 5

REP - SHERIFF

Kevin Campbell		1	100.00%
Write-In		0	0.00%
	Total...	1	0.00%

REP - CLERK

James F Ormsby		1	100.00%
Write-In		0	0.00%
	Total...	1	0.00%

REP - TREASURER

Write-In		1	100.00%
	Total...	1	100.00%

REP - REGISTER OF DEEDS

Write-In		0	0.00%
	Total...	0	0.00%

REP - PUBLIC WORKS COMMISSIONER

Write-In		0	0.00%
	Total...	0	0.00%

REP - COUNTY COMMISSIONER DISTRICT 8

Write-In		0	0.00%
	Total...	0	0.00%

REP - CITY OF SAGINAW PCT 5 DELEGATE - REP

Write-In		0	0.00%
	Total...	0	0.00%

DEM - US SENATOR

Carl Levin		113	99.12%
Write-In		1	0.88%
	Total...	114	100.00%

DEM - US REPRESENTATIVE - 5TH DIST

Dale E Kildee		89	100.00%
Write-In		0	0.00%
	Total...	89	0.00%

DEM - STATE REPRESENTATIVE - 95TH DIST

Andy Coulouris		69	57.98%
Terry W Sangster		50	42.02%
Write-In		0	0.00%
	Total...	119	0.00%

DEM - PROSECUTING ATTORNEY

Thomas L Frank		73	63.48%
Michael Thomas		42	36.52%
Write-In		0	0.00%
	Total...	115	0.00%

DEM - SHERIFF

Charles L Brown		61	53.51%
Bill Federspiel		53	46.49%
Write-In		0	0.00%
	Total...	114	0.00%

DEM - CLERK

Susan Kaltenbach		85	96.59%
Write-In		3	3.41%
	Total...	88	100.00%

DEM - TREASURER

Marvin D Hare		91	98.91%
Write-In		1	1.09%
	Total...	92	100.00%

DEM - REGISTER OF DEEDS

Mildred M Dodak		87	97.75%
Write-In		2	2.25%
	Total...	89	100.00%

DEM - PUBLIC WORKS COMMISSIONER

James A Koski		81	97.59%
Write-In		2	2.41%
	Total...	83	100.00%

DEM - COUNTY COMMISSIONER DISTRICT 8

Carl E Ruth		86	76.79%
Charles Conner		25	22.32%
Write-In		1	0.89%
	Total...	112	100.00%

City of Saginaw Pct 5

DEM - CITY OF SAGINAW PCT 6 DELEGATE - DEM

Write-In		9	100.00%
	Total...	9	100.00%

4TH DISTRICT JUDGE COURT OF APPEALS NON-INCUMB

Eric Doster		13	16.67%
Jim Howell		16	20.51%
Michael J Kelly		36	46.15%
Paula Manderfield		13	16.67%
Write-In		0	0.00%
	Total...	78	0.00%

County Proposal 1

YES		66	66.00%
NO		34	34.00%
	Total...	100	100.00%

County Proposal 2

YES		71	71.00%
NO		29	29.00%
	Total...	100	100.00%

City of Saginaw Pct 6

Registration & Turnout 2,249

Election Day Turnout		110	4.89%
AV Polling Turnout		0	0.00%
Election Day Manual Entry Turnout		0	0.00%
SPR Host Turnout		0	0.00%
	Total...	110	4.89%

REP - US SENATOR

Jack Hoogendyk Jr		0	0.00%
Write-In		0	0.00%
	Total...	0	0.00%

REP - US REPRESENTATIVE - 8TH DIST

Matt Sawicki		0	0.00%
Write-In		0	0.00%
	Total...	0	0.00%

REP - STATE REPRESENTATIVE - 95TH DIST

Ted Rosingana		0	0.00%
Write-In		0	0.00%
	Total...	0	0.00%

REP - PROSECUTING ATTORNEY

Write-In		0	0.00%
	Total...	0	0.00%

REP - SHERIFF

Kevin Campbell		0	0.00%
Write-In		0	0.00%
	Total...	0	0.00%

REP - CLERK

James F Ormsby		0	0.00%
Write-In		0	0.00%
	Total...	0	0.00%

REP - TREASURER

Write-In		0	0.00%
	Total...	0	0.00%

REP - REGISTER OF DEEDS

Write-In		0	0.00%
	Total...	0	0.00%

REP - PUBLIC WORKS COMMISSIONER

Write-In		0	0.00%
	Total...	0	0.00%

REP - COUNTY COMMISSIONER DISTRICT 5

Write-In		0	0.00%
	Total...	0	0.00%

REP - CITY OF SAGINAW PCT 6 DELEGATE - REP

Write-In		0	0.00%
	Total...	0	0.00%

DEM - US SENATOR

Carl Levin		95	97.94%
Write-In		2	2.06%
	Total...	97	100.00%

DEM - US REPRESENTATIVE - 5TH DIST

Dale E Kildee		73	98.65%

City of Saginaw Pct 6

DEM - US REPRESENTATIVE - 5TH DIST

Write-In		1	1.35%
	Total...	74	100.00%

DEM - STATE REPRESENTATIVE - 95TH DIST

Andy Coulouris		56	53.33%
Terry W Sangster		49	46.67%
Write-In		0	0.00%
	Total...	105	0.00%

DEM - PROSECUTING ATTORNEY

Thomas L Frank		40	39.60%
Michael Thomas		60	59.41%
Write-In		1	0.99%
	Total...	101	100.00%

DEM - SHERIFF

Charles L Brown		71	70.30%
Bill Federspiel		30	29.70%
Write-In		0	0.00%
	Total...	101	0.00%

DEM - CLERK

Susan Kaltenbach		84	96.55%
Write-In		3	3.45%
	Total...	87	100.00%

DEM - TREASURER

Marvin D Hare		87	97.75%
Write-In		2	2.25%
	Total...	89	100.00%

DEM - REGISTER OF DEEDS

Mildred M Dodak		85	98.84%
Write-In		1	1.16%
	Total...	86	100.00%

DEM - PUBLIC WORKS COMMISSIONER

James A Koski		80	97.56%
Write-In		2	2.44%
	Total...	82	100.00%

DEM - COUNTY COMMISSIONER DISTRICT 8

Carl E Ruth		75	75.76%
Charles Conner		24	24.24%
Write-In		0	0.00%
	Total...	99	0.00%

DEM - CITY OF SAGINAW PCT 8 DELEGATE - DEM

Write-In		9	100.00%
	Total...	9	100.00%

4TH DISTRICT JUDGE COURT OF APPEALS NON-INCUMB

Eric Doster		7	10.61%
Jim Howell		8	12.12%
Michael J Kelly		44	66.67%
Paula Manderfield		6	9.09%
Write-In		1	1.52%
	Total...	66	100.00%

County Proposal 1

YES		51	57.95%
NO		37	42.05%
	Total...	88	100.00%

County Proposal 2

YES		61	69.32%
NO		27	30.68%
	Total...	88	100.00%

City of Saginaw Pct 7

Registration & Turnout

			2,250
Election Day Turnout		118	5.24%
AV Polling Turnout		0	0.00%
Election Day Manual Entry Turnout		0	0.00%
SPR Host Turnout		0	0.00%
	Total...	118	5.24%

REP - US SENATOR

Jack Hoogendyk Jr		4	100.00%
Write-In		0	0.00%
	Total...	4	0.00%

City of Saginaw Pct 7

REP - US REPRESENTATIVE - 5TH DIST

Matt Sawicki		4	100.00%
Write-In		0	0.00%
	Total...	4	0.00%

REP - STATE REPRESENTATIVE - 95TH DIST

Ted Rosingana		3	100.00%
Write-In		0	0.00%
	Total...	3	0.00%

REP - PROSECUTING ATTORNEY

Write-In		0	0.00%
	Total...	0	0.00%

REP - SHERIFF

Kevin Campbell		2	100.00%
Write-In		0	0.00%
	Total...	2	0.00%

REP - CLERK

James F Ormsby		4	100.00%
Write-In		0	0.00%
	Total...	4	0.00%

REP - TREASURER

Write-In		0	0.00%
	Total...	0	0.00%

REP - REGISTER OF DEEDS

Write-In		0	0.00%
	Total...	0	0.00%

REP - PUBLIC WORKS COMMISSIONER

Write-In		0	0.00%
	Total...	0	0.00%

REP - COUNTY COMMISSIONER DISTRICT 6

Write-In		0	0.00%
	Total...	0	0.00%

REP - CITY OF SAGINAW PCT 7 DELEGATE - REP

Write-In		1	100.00%
	Total...	1	100.00%

DEM - US SENATOR

Carl Levin		103	100.00%
Write-In		0	0.00%
	Total...	103	0.00%

DEM - US REPRESENTATIVE - 5TH DIST

Dale E Kildee		85	100.00%
Write-In		0	0.00%
	Total...	85	0.00%

DEM - STATE REPRESENTATIVE - 95TH DIST

Andy Coulouris		70	63.06%
Terry W Sangster		41	36.94%
Write-In		0	0.00%
	Total...	111	0.00%

DEM - PROSECUTING ATTORNEY

Thomas L Frank		44	38.94%
Michael Thomas		69	61.06%
Write-In		0	0.00%
	Total...	113	0.00%

DEM - SHERIFF

Charles L Brown		72	65.45%
Bill Federspiel		36	32.73%
Write-In		2	1.82%
	Total...	110	100.00%

DEM - CLERK

Susan Kaltenbach		96	97.96%
Write-In		2	2.04%
	Total...	98	100.00%

DEM - TREASURER

Marvin D Hare		99	100.00%
Write-In		0	0.00%
	Total...	99	0.00%

DEM - REGISTER OF DEEDS

Mildred M Dodak		96	98.97%
Write-In		1	1.03%
	Total...	97	100.00%

City of Saginaw Pct 7

DEM - PUBLIC WORKS COMMISSIONER

James A Koski		90	97.83%
Write-In		2	2.17%
	Total...	92	100.00%

DEM - COUNTY COMMISSIONER DISTRICT 8

Carl E Ruth		75	68.18%
Charles Conner		35	31.82%
Write-In		0	0.00%
	Total...	110	0.00%

DEM - CITY OF SAGINAW PCT 7 DELEGATE - DEM

Write-In		7	100.00%
	Total...	7	100.00%

4TH DISTRICT JUDGE COURT OF APPEALS NON-INCUMB

Eric Doster		9	10.34%
Jim Howell		26	29.89%
Michael J Kelly		32	36.78%
Paula Manderfield		19	21.84%
Write-In		1	1.15%
	Total...	87	100.00%

County Proposal 1

YES		71	67.62%
NO		34	32.38%
	Total...	105	100.00%

County Proposal 2

YES		68	65.38%
NO		36	34.62%
	Total...	104	100.00%

City of Saginaw Pct 8

Registration & Turnout 2,699

Election Day Turnout		238	8.82%
AV Polling Turnout		0	0.00%
Election Day Manual Entry Turnout		0	0.00%
SPR Host Turnout		0	0.00%
	Total...	238	8.82%

REP - US SENATOR

Jack Hoogendyk Jr		2	100.00%
Write-In		0	0.00%
	Total...	2	0.00%

REP - US REPRESENTATIVE - 5TH DIST

Matt Sawicki		1	100.00%
Write-In		0	0.00%
	Total...	1	0.00%

REP - STATE REPRESENTATIVE - 95TH DIST

Ted Rosingana		1	100.00%
Write-In		0	0.00%
	Total...	1	0.00%

REP - PROSECUTING ATTORNEY

Write-In		0	0.00%
	Total...	0	0.00%

REP - SHERIFF

Kevin Campbell		1	50.00%
Write-In		1	50.00%
	Total...	2	100.00%

REP - CLERK

James F Ormsby		1	100.00%
Write-In		0	0.00%
	Total...	1	0.00%

REP - TREASURER

Write-In		0	0.00%
	Total...	0	0.00%

REP - REGISTER OF DEEDS

Write-In		0	0.00%
	Total...	0	0.00%

REP - PUBLIC WORKS COMMISSIONER

Write-In		0	0.00%
	Total...	0	0.00%

REP - COUNTY COMMISSIONER DISTRICT 8

Write-In		0	0.00%
	Total...	0	0.00%

City of Saginaw Pct 8

REP - CITY OF SAGINAW PCT 8 DELEGATE - REP

Write-In		0	0.00%
	Total...	0	0.00%

DEM - US SENATOR

Carl Levin		212	100.00%
Write-In		0	0.00%
	Total...	212	0.00%

DEM - US REPRESENTATIVE - 5TH DIST

Dale E Kildee		177	99.44%
Write-In		1	0.56%
	Total...	178	100.00%

DEM - STATE REPRESENTATIVE - 95TH DIST

Andy Coulouris		155	66.52%
Terry W Sangster		78	33.48%
Write-In		0	0.00%
	Total...	233	0.00%

DEM - PROSECUTING ATTORNEY

Thomas L Frank		89	39.38%
Michael Thomas		137	60.62%
Write-In		0	0.00%
	Total...	226	0.00%

DEM - SHERIFF

Charles L Brown		156	68.42%
Bill Federspiel		72	31.58%
Write-In		0	0.00%
	Total...	228	0.00%

DEM - CLERK

Susan Kaltenbach		191	98.96%
Write-In		2	1.04%
	Total...	193	100.00%

DEM - TREASURER

Marvin D Hare		203	99.51%
Write-In		1	0.49%
	Total...	204	100.00%

DEM - REGISTER OF DEEDS

Mildred M Dodak		193	99.48%
Write-In		1	0.52%
	Total...	194	100.00%

DEM - PUBLIC WORKS COMMISSIONER

James A Koski		182	99.45%
Write-In		1	0.55%
	Total...	183	100.00%

DEM - COUNTY COMMISSIONER DISTRICT 6

Eddie Foxx		197	97.52%
Write-In		5	2.48%
	Total...	202	100.00%

DEM - CITY OF SAGINAW PCT 8 DELEGATE - DEM

Michael D Balls		119	55.35%
Jennie R Culberson		91	42.33%
Write-In		5	2.33%
	Total...	215	100.00%

4TH DISTRICT JUDGE COURT OF APPEALS NON-INCUMB

Eric Doster		16	9.58%
Jim Howell		35	20.96%
Michael J Kelly		97	58.08%
Paula Manderfield		18	10.78%
Write-In		1	0.60%
	Total...	167	100.00%

County Proposal 1

YES		115	55.83%
NO		91	44.17%
	Total...	206	100.00%

County Proposal 2

YES		106	50.72%
NO		103	49.28%
	Total...	209	100.00%

City of Saginaw Pct 9

Registration & Turnout

		2,343
Election Day Turnout	113	4.82%

City of Saginaw Pct 9

Registration & Turnout			2,343
AV Polling Turnout		0	0.00%
Election Day Manual Entry Turnout		0	0.00%
SPR Host Turnout		0	0.00%
	Total...	113	4.82%
REP - US SENATOR			
Jack Hoogendyk Jr		4	100.00%
Write-In		0	0.00%
	Total...	4	0.00%
REP - US REPRESENTATIVE - 6TH DIST			
Matt Sawicki		3	100.00%
Write-In		0	0.00%
	Total...	3	0.00%
REP - STATE REPRESENTATIVE - 95TH DIST			
Ted Rosingana		4	100.00%
Write-In		0	0.00%
	Total...	4	0.00%
REP - PROSECUTING ATTORNEY			
Write-In		1	100.00%
	Total...	1	100.00%
REP - SHERIFF			
Kevin Campbell		4	100.00%
Write-In		0	0.00%
	Total...	4	0.00%
REP - CLERK			
James F Ormsby		4	100.00%
Write-In		0	0.00%
	Total...	4	0.00%
REP - TREASURER			
Write-In		1	100.00%
	Total...	1	100.00%
REP - REGISTER OF DEEDS			
Write-In		1	100.00%
	Total...	1	100.00%
REP - PUBLIC WORKS COMMISSIONER			
Write-In		1	100.00%
	Total...	1	100.00%
REP - COUNTY COMMISSIONER DISTRICT 9			
Write-In		1	100.00%
	Total...	1	100.00%
REP - CITY OF SAGINAW PCT 9 DELEGATE - REP			
Write-In		1	100.00%
	Total...	1	100.00%
DEM - US SENATOR			
Carl Levin		100	99.01%
Write-In		1	0.99%
	Total...	101	100.00%
DEM - US REPRESENTATIVE - 5TH DIST			
Dale E Kildee		77	97.47%
Write-In		2	2.53%
	Total...	79	100.00%
DEM - STATE REPRESENTATIVE - 95TH DIST			
Andy Coulouris		77	72.64%
Terry W Sangster		29	27.36%
Write-In		0	0.00%
	Total...	106	0.00%
DEM - PROSECUTING ATTORNEY			
Thomas L Frank		55	51.40%
Michael Thomas		52	48.60%
Write-In		0	0.00%
	Total...	107	0.00%
DEM - SHERIFF			
Charles L Brown		54	51.43%
Bill Federspiel		51	48.57%
Write-In		0	0.00%
	Total...	105	0.00%
DEM - CLERK			
Susan Kaltenbach		88	100.00%

City of Saginaw Pct 9

DEM - CLERK

Write-In	0	0.00%
Total...	88	0.00%

DEM - TREASURER

Marvin D Hare	91	100.00%
Write-In	0	0.00%
Total...	91	0.00%

DEM - REGISTER OF DEEDS

Mildred M Dodak	87	100.00%
Write-In	0	0.00%
Total...	87	0.00%

DEM - PUBLIC WORKS COMMISSIONER

James A Koski	84	98.82%
Write-In	1	1.18%
Total...	85	100.00%

DEM - COUNTY COMMISSIONER DISTRICT 8

Michael J Hanley	88	98.88%
Write-In	1	1.12%
Total...	89	100.00%

DEM - CITY OF SAGINAW PCT 9 DELEGATE - DEM

David Jimenez	77	92.77%
Write-In	6	7.23%
Total...	83	100.00%

4TH DISTRICT JUDGE COURT OF APPEALS NON-INCUMB

Eric Doster	11	13.41%
Jim Howell	17	20.73%
Michael J Kelly	32	39.02%
Paula Manderfield	21	25.61%
Write-In	1	1.22%
Total...	82	100.00%

County Proposal 1

YES	68	66.02%
NO	35	33.98%
Total...	103	100.00%

County Proposal 2

YES	76	71.03%
NO	31	28.97%
Total...	107	100.00%

City of Saginaw Pct 10

Registration & Turnout 1,704

Election Day Turnout	121	7.10%
AV Polling Turnout	0	0.00%
Election Day Manual Entry Turnout	0	0.00%
SPR Host Turnout	0	0.00%
Total...	121	7.10%

REP - US SENATOR

Jack Hoogendyk Jr	1	100.00%
Write-In	0	0.00%
Total...	1	0.00%

REP - US REPRESENTATIVE - 9TH DIST

Matt Sawicki	1	100.00%
Write-In	0	0.00%
Total...	1	0.00%

REP - STATE REPRESENTATIVE - 95TH DIST

Ted Rosingana	1	100.00%
Write-In	0	0.00%
Total...	1	0.00%

REP - PROSECUTING ATTORNEY

Write-In	1	100.00%
Total...	1	100.00%

REP - SHERIFF

Kevin Campbell	1	100.00%
Write-In	0	0.00%
Total...	1	0.00%

REP - CLERK

James F Ormsby	1	100.00%
Write-In	0	0.00%
Total...	1	0.00%

City of Saginaw Pct 10

REP - TREASURER

Write-In	0	0.00%
Total...	0	0.00%

REP - REGISTER OF DEEDS

Write-In	0	0.00%
Total...	0	0.00%

REP - PUBLIC WORKS COMMISSIONER

Write-In	0	0.00%
Total...	0	0.00%

REP - COUNTY COMMISSIONER DISTRICT 11

Write-In	0	0.00%
Total...	0	0.00%

REP - CITY OF SAGINAW PCT 10 DELEGATE - REP

Write-In	0	0.00%
Total...	0	0.00%

DEM - US SENATOR

Carl Levin	108	100.00%
Write-In	0	0.00%
Total...	108	0.00%

DEM - US REPRESENTATIVE - 8TH DIST

Dale E Kildee	86	100.00%
Write-In	0	0.00%
Total...	86	0.00%

DEM - STATE REPRESENTATIVE - 95TH DIST

Andy Coulouris	59	50.43%
Terry W Sangster	58	49.57%
Write-In	0	0.00%
Total...	117	0.00%

DEM - PROSECUTING ATTORNEY

Thomas L Frank	60	51.28%
Michael Thomas	57	48.72%
Write-In	0	0.00%
Total...	117	0.00%

DEM - SHERIFF

Charles L Brown	81	70.43%
Bill Federspiel	34	29.57%
Write-In	0	0.00%
Total...	115	0.00%

DEM - CLERK

Susan Kaltenbach	102	99.03%
Write-In	1	0.97%
Total...	103	100.00%

DEM - TREASURER

Marvin D Hare	106	99.07%
Write-In	1	0.93%
Total...	107	100.00%

DEM - REGISTER OF DEEDS

Mildred M Dodak	101	98.06%
Write-In	2	1.94%
Total...	103	100.00%

DEM - PUBLIC WORKS COMMISSIONER

James A Koski	95	97.94%
Write-In	2	2.06%
Total...	97	100.00%

DEM - COUNTY COMMISSIONER DISTRICT 11

James M Graham	21	18.26%
Dennis Morrison	94	81.74%
Write-In	0	0.00%
Total...	115	0.00%

DEM - CITY OF SAGINAW PCT 10 DELEGATE - DEM

Charles E Taylor	80	98.77%
Write-In	1	1.23%
Total...	81	100.00%

4TH DISTRICT JUDGE COURT OF APPEALS NON-INCUMB

Eric Doster	8	10.53%
Jim Howell	23	30.26%
Michael J Kelly	26	34.21%
Paula Manderfield	18	23.68%

City of Saginaw Pct 10

4TH DISTRICT JUDGE COURT OF APPEALS NON-INCUMB

Write-In		1	1.32%
	Total...	76	100.00%

County Proposal 1

YES		70	66.04%
NO		36	33.96%
	Total...	106	100.00%

County Proposal 2

YES		78	73.58%
NO		28	26.42%
	Total...	106	100.00%

City of Saginaw Pct 11

Registration & Turnout

			1,833
Election Day Turnout		336	18.33%
AV Polling Turnout		0	0.00%
Election Day Manual Entry Turnout		0	0.00%
SPR Host Turnout		0	0.00%
	Total...	336	18.33%

REP - US SENATOR

Jack Hoogendyk Jr		25	100.00%
Write-In		0	0.00%
	Total...	25	0.00%

REP - UR REPRESENTATIVE - 5TH DIST

Matt Sawicki		24	100.00%
Write-In		0	0.00%
	Total...	24	0.00%

REP - STATE REPRESENTATIVE - 65TH DIST

Ted Rosingana		24	100.00%
Write-In		0	0.00%
	Total...	24	0.00%

REP - PROSECUTING ATTORNEY

Write-In		2	100.00%
	Total...	2	100.00%

REP - SHERIFF

Kevin Campbell		21	95.45%
Write-In		1	4.55%
	Total...	22	100.00%

REP - CLERK

James F Ormsby		21	100.00%
Write-In		0	0.00%
	Total...	21	0.00%

REP - TREASURER

Write-In		1	100.00%
	Total...	1	100.00%

REP - REGISTER OF DEEDS

Write-In		1	100.00%
	Total...	1	100.00%

REP - PUBLIC WORKS COMMISSIONER

Write-In		1	100.00%
	Total...	1	100.00%

REP - COUNTY COMMISSIONER DISTRICT 10

Write-In		1	100.00%
	Total...	1	100.00%

REP - CITY OF SAGINAW PCT 11 DELEGATE - REP

Write-In		6	100.00%
	Total...	6	100.00%

DEM - US SENATOR

Carl Levin		253	100.00%
Write-In		0	0.00%
	Total...	253	0.00%

DEM - US REPRESENTATIVE - 5TH DIST

Dale E Kildee		236	99.58%
Write-In		1	0.42%
	Total...	237	100.00%

DEM - STATE REPRESENTATIVE - 65TH DIST

Andy Coulouris		277	92.33%
Terry W Sangster		23	7.67%
Write-In		0	0.00%
	Total...	300	0.00%

City of Saginaw Pct 11

DEM - PROSECUTING ATTORNEY

Thomas L Frank		130	43.77%
Michael Thomas		166	55.89%
Write-In		1	0.34%
	Total...	297	100.00%

DEM - SHERIFF

Charles L Brown		108	35.64%
Bill Federspiel		195	64.36%
Write-In		0	0.00%
	Total...	303	0.00%

DEM - CLERK

Susan Kaltenbach		251	100.00%
Write-In		0	0.00%
	Total...	251	0.00%

DEM - TREASURER

Marvin D Hare		246	99.19%
Write-In		2	0.81%
	Total...	248	100.00%

DEM - REGISTER OF DEEDS

Mildred M Dodak		241	99.18%
Write-In		2	0.82%
	Total...	243	100.00%

DEM - PUBLIC WORKS COMMISSIONER

James A Koski		231	99.14%
Write-In		2	0.86%
	Total...	233	100.00%

DEM - COUNTY COMMISSIONER DISTRICT 10

Brigitte Braddock		241	100.00%
Write-In		0	0.00%
	Total...	241	0.00%

DEM - CITY OF SAGINAW PCT 11 DELEGATE - DEM

Ruth Ann Knapp		135	57.45%
Lisa Mora-Jackson		97	41.28%
Write-In		3	1.28%
	Total...	235	100.00%

4TH DISTRICT JUDGE COURT OF APPEALS NON-INCUMB

Eric Doster		16	6.96%
Jim Howell		108	46.96%
Michael J Kelly		63	27.39%
Paula Manderfield		43	18.70%
Write-In		0	0.00%
	Total...	230	0.00%

County Proposal 1

YES		188	60.65%
NO		122	39.35%
	Total...	310	100.00%

County Proposal 2

YES		191	62.42%
NO		115	37.58%
	Total...	306	100.00%

City of Saginaw Pct 12

Registration & Turnout

			1,049
Election Day Turnout		149	14.20%
AV Polling Turnout		0	0.00%
Election Day Manual Entry Turnout		0	0.00%
SPR Host Turnout		0	0.00%
	Total...	149	14.20%

REP - US SENATOR

Jack Hoogendyk Jr		9	100.00%
Write-In		0	0.00%
	Total...	9	0.00%

REP - US REPRESENTATIVE - 5TH DIST

Matt Sawicki		10	100.00%
Write-In		0	0.00%
	Total...	10	0.00%

REP - STATE REPRESENTATIVE - 95TH DIST

Ted Roslngana		10	100.00%
Write-In		0	0.00%
	Total...	10	0.00%

City of Saginaw Pct 12

REP - PROSECUTING ATTORNEY

Write-In	1	100.00%
Total...	1	100.00%

REP - SHERIFF

Kevin Campbell	10	100.00%
Write-In	0	0.00%
Total...	10	0.00%

REP - CLERK

James F Ormsby	9	100.00%
Write-In	0	0.00%
Total...	9	0.00%

REP - TREASURER

Write-In	0	0.00%
Total...	0	0.00%

REP - REGISTER OF DEEDS

Write-In	0	0.00%
Total...	0	0.00%

REP - PUBLIC WORKS COMMISSIONER

Write-In	0	0.00%
Total...	0	0.00%

REP - COUNTY COMMISSIONER DISTRICT 10

Write-In	0	0.00%
Total...	0	0.00%

REP - CITY OF SAGINAW PCT 12 DELEGATE - REP

Write-In	0	0.00%
Total...	0	0.00%

DEM - US SENATOR

Carl Levin	118	100.00%
Write-In	0	0.00%
Total...	118	0.00%

DEM - US REPRESENTATIVE - 5TH DIST

Dale E Kildee	110	100.00%
Write-In	0	0.00%
Total...	110	0.00%

DEM - STATE REPRESENTATIVE - 95TH DIST

Andy Coulouris	119	88.81%
Terry W Sangster	15	11.19%
Write-In	0	0.00%
Total...	134	0.00%

DEM - PROSECUTING ATTORNEY

Thomas L Frank	60	45.45%
Michael Thomas	72	54.55%
Write-In	0	0.00%
Total...	132	0.00%

DEM - SHERIFF

Charles L Brown	60	44.12%
Bill Federspiel	76	55.88%
Write-In	0	0.00%
Total...	136	0.00%

DEM - CLERK

Susan Kaltenbach	115	100.00%
Write-In	0	0.00%
Total...	115	0.00%

DEM - TREASURER

Marvin D Hare	114	100.00%
Write-In	0	0.00%
Total...	114	0.00%

DEM - REGISTER OF DEEDS

Mildred M Dodak	112	100.00%
Write-In	0	0.00%
Total...	112	0.00%

DEM - PUBLIC WORKS COMMISSIONER

James A Koski	113	100.00%
Write-In	0	0.00%
Total...	113	0.00%

DEM - COUNTY COMMISSIONER DISTRICT 10

Bregitte Braddock	110	100.00%
Write-In	0	0.00%
Total...	110	0.00%

City of Saginaw Pct 12

DEM - CITY OF SAGINAW PCT 12 DELEGATE - DEM

Linda D Graves		111	97.37%
Write-In		3	2.63%
	Total...	114	100.00%

4TH DISTRICT JUDGE COURT OF APPEALS NONINCUMB

Eric Doster		15	12.10%
Jim Howell		49	39.52%
Michael J Kelly		40	32.26%
Paula Manderfield		20	16.13%
Write-In		0	0.00%
	Total...	124	0.00%

County Proposal 1

YES		76	54.29%
NO		64	45.71%
	Total...	140	100.00%

County Proposal 2

YES		84	59.57%
NO		57	40.43%
	Total...	141	100.00%

City of Saginaw Pct 13

Registration & Turnout 2,266

Election Day Turnout		222	9.80%
AV Polling Turnout		0	0.00%
Election Day Manual Entry Turnout		0	0.00%
SPR Host Turnout		0	0.00%
	Total...	222	9.80%

REP - US SENATOR

Jack Hoogendyk Jr		17	100.00%
Write-In		0	0.00%
	Total...	17	0.00%

REP - US REPRESENTATIVE - 5TH DIST

Matt Sawicki		18	100.00%
Write-In		0	0.00%
	Total...	18	0.00%

REP - STATE REPRESENTATIVE - 95TH DIST

Ted Rosingana		19	100.00%
Write-In		0	0.00%
	Total...	19	0.00%

REP - PROSECUTING ATTORNEY

Write-In		1	100.00%
	Total...	1	100.00%

REP - SHERIFF

Kevin Campbell		18	100.00%
Write-In		0	0.00%
	Total...	18	0.00%

REP - CLERK

James F Ormsby		18	100.00%
Write-In		0	0.00%
	Total...	18	0.00%

REP - TREASURER

Write-In		1	100.00%
	Total...	1	100.00%

REP - REGISTER OF DEEDS

Write-In		2	100.00%
	Total...	2	100.00%

REP - PUBLIC WORKS COMMISSIONER

Write-In		1	100.00%
	Total...	1	100.00%

REP - COUNTY COMMISSIONER DIST/CT 10

Write-In		0	0.00%
	Total...	0	0.00%

REP - CITY OF SAGINAW PCT 13 DELEGATE - REP

Dennis A Dupuis		14	100.00%
Write-In		0	0.00%
	Total...	14	0.00%

DEM - US SENATOR

Carl Levin		157	99.37%
Write-In		1	0.63%
	Total...	158	100.00%

City of Saginaw Pct 13

DEM - US REPRESENTATIVE - 5TH DIST

Dale E Kildee		146	99.32%
Write-In		1	0.68%
	Total...	147	100.00%

DEM - STATE REPRESENTATIVE - 95TH DIST

Andy Coulouris		183	92.42%
Terry W Sangster		15	7.58%
Write-In		0	0.00%
	Total...	198	0.00%

DEM - PROSECUTING ATTORNEY

Thomas L Frank		70	36.08%
Michael Thomas		124	63.92%
Write-In		0	0.00%
	Total...	194	0.00%

DEM - SHERIFF

Charles L Brown		73	36.68%
Bill Federspiel		126	63.32%
Write-In		0	0.00%
	Total...	199	0.00%

DEM - CLERK

Susan Kaltenbach		164	100.00%
Write-In		0	0.00%
	Total...	164	0.00%

DEM - TREASURER

Marvin D Hare		162	99.39%
Write-In		1	0.61%
	Total...	163	100.00%

DEM - REGISTER OF DEEDS

Mildred M Dodak		162	100.00%
Write-In		0	0.00%
	Total...	162	0.00%

DEM - PUBLIC WORKS COMMISSIONER

James A Koski		158	99.37%
Write-In		1	0.63%
	Total...	159	100.00%

DEM - COUNTY COMMISSIONER DISTRICT 10

Bregitte Braddock		156	100.00%
Write-In		0	0.00%
	Total...	156	0.00%

DEM - CITY OF SAGINAW PCT 13 DELEGATE - DEM

Willie Haynes		125	92.59%
Write-In		10	7.41%
	Total...	135	100.00%

4TH DISTRICT JUDGE COURT OF APPEALS NON-INCUMB

Eric Doster		12	7.55%
Jim Howell		89	55.97%
Michael J Kelly		41	25.79%
Paula Manderfield		17	10.69%
Write-In		0	0.00%
	Total...	159	0.00%

County Proposal 1

YES		123	59.71%
NO		83	40.29%
	Total...	206	100.00%

County Proposal 2

YES		124	59.62%
NO		84	40.38%
	Total...	208	100.00%

City of Saginaw Pct 14

Registration & Turnout

2,542

Election Day Turnout		152	5.98%
AV Polling Turnout		0	0.00%
Election Day Manual Entry Turnout		0	0.00%
SPR Host Turnout		0	0.00%
	Total...	152	5.98%

REP - US SENATOR

Jack Hoogendyk Jr		10	100.00%
Write-In		0	0.00%
	Total...	10	0.00%

City of Saginaw Pct 14

REP - US REPRESENTATIVE - 5TH DIST

Matt Sawicki		9	100.00%
Write-In		0	0.00%
	Total...	9	0.00%

REP - STATE REPRESENTATIVE - 95TH DIST

Ted Rosingana		10	100.00%
Write-In		0	0.00%
	Total...	10	0.00%

REP - PROSECUTING ATTORNEY

Write-In		2	100.00%
	Total...	2	100.00%

REP - SHERIFF

Kevin Campbell		10	100.00%
Write-In		0	0.00%
	Total...	10	0.00%

REP - CLERK

James F Ormsby		9	100.00%
Write-In		0	0.00%
	Total...	9	0.00%

REP - TREASURER

Write-In		2	100.00%
	Total...	2	100.00%

REP - REGISTER OF DEEDS

Write-In		2	100.00%
	Total...	2	100.00%

REP - PUBLIC WORKS COMMISSIONER

Write-In		2	100.00%
	Total...	2	100.00%

REP - COUNTY COMMISSIONER DISTRICT 10

Write-In		2	100.00%
	Total...	2	100.00%

REP - CITY OF SAGINAW PCT 14 DELEGATE - REP

John J Milne		8	100.00%
Write-In		0	0.00%
	Total...	8	0.00%

DEM - US SENATOR

Carl Levin		118	100.00%
Write-In		0	0.00%
	Total...	118	0.00%

DEM - US REPRESENTATIVE - 5TH DIST

Dale E Kildee		113	100.00%
Write-In		0	0.00%
	Total...	113	0.00%

DEM - STATE REPRESENTATIVE - 95TH DIST

Andy Coulouris		118	88.72%
Terry W Sangster		15	11.28%
Write-In		0	0.00%
	Total...	133	0.00%

DEM - PROSECUTING ATTORNEY

Thomas L Frank		55	42.31%
Michael Thomas		74	56.92%
Write-In		1	0.77%
	Total...	130	100.00%

DEM - SHERIFF

Charles L Brown		58	44.27%
Bill Federspiel		73	55.73%
Write-In		0	0.00%
	Total...	131	0.00%

DEM - CLERK

Susan Kaltenbach		114	100.00%
Write-In		0	0.00%
	Total...	114	0.00%

DEM - TREASURER

Marvin D Hare		116	100.00%
Write-In		0	0.00%
	Total...	116	0.00%

DEM - REGISTER OF DEEDS

Mildred M Dodak		115	99.14%

City of Saginaw Pct 14

DEM - REGISTER OF DEEDS

Write-In		1	0.86%
	Total...	116	100.00%

DEM - PUBLIC WORKS COMMISSIONER

James A Koski		112	99.12%
Write-In		1	0.88%
	Total...	113	100.00%

DEM - COUNTY COMMISSIONER DISTRICT 10

Bregitte Braddock		112	99.12%
Write-In		1	0.88%
	Total...	113	100.00%

DEM - CITY OF SAGINAW PCT 14 DELEGATE - DEM

Dan Taylor		93	98.94%
Write-In		1	1.06%
	Total...	94	100.00%

4TH DISTRICT JUDGE COURT OF APPEALS NON-INCUMB

Eric Doster		14	12.96%
Jim Howell		42	38.89%
Michael J Kelly		36	33.33%
Paula Manderfield		16	14.81%
Write-In		0	0.00%
	Total...	108	0.00%

County Proposal 1

YES		93	62.84%
NO		55	37.16%
	Total...	148	100.00%

County Proposal 2

YES		91	62.76%
NO		54	37.24%
	Total...	145	100.00%

City of Saginaw Pct 15

Registration & Turnout 2,629

Election Day Turnout		245	9.32%
AV Polling Turnout		0	0.00%
Election Day Manual Entry Turnout		0	0.00%
SPR Host Turnout		0	0.00%
	Total...	245	9.32%

REP - US SENATOR

Jack Hoogendyk Jr		38	100.00%
Write-In		0	0.00%
	Total...	38	0.00%

REP - US REPRESENTATIVE - 5TH DIST

Matt Sawicki		35	97.22%
Write-In		1	2.78%
	Total...	36	100.00%

REP - STATE REPRESENTATIVE - 95TH DIST

Ted Rosingana		36	97.30%
Write-In		1	2.70%
	Total...	37	100.00%

REP - PROSECUTING ATTORNEY

Write-In		3	100.00%
	Total...	3	100.00%

REP - SHERIFF

Kevin Campbell		35	97.22%
Write-In		1	2.78%
	Total...	36	100.00%

REP - CLERK

James F Dmsby		36	97.30%
Write-In		1	2.70%
	Total...	37	100.00%

REP - TREASURER

Write-In		3	100.00%
	Total...	3	100.00%

REP - REGISTER OF DEEDS

Write-In		3	100.00%
	Total...	3	100.00%

REP - PUBLIC WORKS COMMISSIONER

Write-In		3	100.00%
	Total...	3	100.00%

City of Saginaw Pct 15

REP - COUNTY COMMISSIONER DISTRICT 10

Write-In	3	100.00%
Total...	3	100.00%

REP - CITY OF SAGINAW PCT 15 DELEGATE - REP

James R Stutesman	30	96.77%
Write-In	1	3.23%
Total...	31	100.00%

DEM - US SENATOR

Carl Levin	159	100.00%
Write-In	0	0.00%
Total...	159	0.00%

DEM - US REPRESENTATIVE - 5TH DIST

Dale E Kildee	150	99.34%
Write-In	1	0.66%
Total...	151	100.00%

DEM - STATE REPRESENTATIVE - 95TH DIST

Andy Coulouris	165	83.76%
Terry W Sangster	32	16.24%
Write-In	0	0.00%
Total...	197	0.00%

DEM - PROSECUTING ATTORNEY

Thomas L Frank	74	39.57%
Michael Thomas	113	60.43%
Write-In	0	0.00%
Total...	187	0.00%

DEM - SHERIFF

Charles L Brown	62	31.16%
Bill Federspiel	137	68.84%
Write-In	0	0.00%
Total...	199	0.00%

DEM - CLERK

Susan Kaltenbach	159	100.00%
Write-In	0	0.00%
Total...	159	0.00%

DEM - TREASURER

Marvin D Hare	156	98.73%
Write-In	2	1.27%
Total...	158	100.00%

DEM - REGISTER OF DEEDS

Mildred M Dodak	150	99.34%
Write-In	1	0.66%
Total...	151	100.00%

DEM - PUBLIC WORKS COMMISSIONER

James A Koski	152	98.70%
Write-In	2	1.30%
Total...	154	100.00%

DEM - COUNTY COMMISSIONER DISTRICT 10

Bregitte Braddock	144	99.31%
Write-In	1	0.69%
Total...	145	100.00%

DEM - CITY OF SAGINAW PCT 15 DELEGATE - DEM

Write-In	9	100.00%
Total...	9	100.00%

4TH DISTRICT JUDGE COURT OF APPEALS NON-INCUMB

Eric Doster	15	8.67%
Jim Howell	73	42.20%
Michael J Kelly	35	20.23%
Paula Manderfield	47	27.17%
Write-In	3	1.73%
Total...	173	100.00%

County Proposal 1

YES	138	60.79%
NO	89	39.21%
Total...	227	100.00%

County Proposal 2

YES	136	60.18%
NO	90	39.82%
Total...	226	100.00%

City of Saginaw Pct 16

Registration & Turnout			2,880
Election Day Turnout		366	12.71%
AV Polling Turnout		0	0.00%
Election Day Manual Entry Turnout		0	0.00%
SPR Host Turnout		0	0.00%
	Total...	366	12.71%
REP - US SENATOR			
Jack Hoogendyk Jr		47	100.00%
Write-In		0	0.00%
	Total...	47	0.00%
REP - US REPRESENTATIVE - 6TH DIST			
Matt Sawicki		47	100.00%
Write-In		0	0.00%
	Total...	47	0.00%
REP - STATE REPRESENTATIVE - 95TH DIST			
Ted Rosingana		44	100.00%
Write-In		0	0.00%
	Total...	44	0.00%
REP - PROSECUTING ATTORNEY			
Write-In		5	100.00%
	Total...	5	100.00%
REP - SHERIFF			
Kevin Campbell		42	100.00%
Write-In		0	0.00%
	Total...	42	0.00%
REP - CLERK			
James F Ormsby		42	100.00%
Write-In		0	0.00%
	Total...	42	0.00%
REP - TREASURER			
Write-In		7	100.00%
	Total...	7	100.00%
REP - REGISTER OF DEEDS			
Write-In		7	100.00%
	Total...	7	100.00%
REP - PUBLIC WORKS COMMISSIONER			
Write-In		7	100.00%
	Total...	7	100.00%
REP - COUNTY COMMISSIONER DISTRICT 8			
Write-In		7	100.00%
	Total...	7	100.00%
REP - CITY OF SAGINAW PCT 16 DELEGATE - REP			
Barbara Lois Davey		34	91.89%
Write-In		3	8.11%
	Total...	37	100.00%
DEM - US SENATOR			
Carl Levin		239	98.76%
Write-In		3	1.24%
	Total...	242	100.00%
DEM - US REPRESENTATIVE - 5TH DIST			
Dale E Kildee		221	99.55%
Write-In		1	0.45%
	Total...	222	100.00%
DEM - STATE REPRESENTATIVE - 95TH DIST			
Andy Coulouris		256	87.07%
Terry W Sangster		38	12.93%
Write-In		0	0.00%
	Total...	294	0.00%
DEM - PROSECUTING ATTORNEY			
Thomas L Frank		116	39.19%
Michael Thomas		180	60.81%
Write-In		0	0.00%
	Total...	296	0.00%
DEM - SHERIFF			
Charles L Brown		122	38.98%
Bill Federspiel		191	61.02%
Write-In		0	0.00%
	Total...	313	0.00%

City of Saginaw Pct 16

DEM - CLERK

Susan Kaltenbach		239	99.58%
Write-In		1	0.42%
	Total...	240	100.00%

DEM - TREASURER

Marvin D Hare		234	99.57%
Write-In		1	0.43%
	Total...	235	100.00%

DEM - REGISTER OF DEEDS

Mildred M Dodak		230	99.14%
Write-In		2	0.86%
	Total...	232	100.00%

DEM - PUBLIC WORKS COMMISSIONER

James A Koski		231	99.57%
Write-In		1	0.43%
	Total...	232	100.00%

DEM - COUNTY COMMISSIONER DISTRICT 8

Michael J Hanley		237	99.16%
Write-In		2	0.84%
	Total...	239	100.00%

DEM - CITY OF SAGINAW PCT 16 DELEGATE - DEM

Write-In		22	100.00%
	Total...	22	100.00%

4TH DISTRICT JUDGE COURT OF APPEALS NON-INCUMB

Eric Doster		12	5.00%
Jim Howell		116	48.33%
Michael J Kelly		61	25.42%
Paula Manderfield		51	21.25%
Write-In		0	0.00%
	Total...	240	0.00%

County Proposal 1

YES		196	58.33%
NO		140	41.67%
	Total...	336	100.00%

County Proposal 2

YES		191	56.68%
NO		146	43.32%
	Total...	337	100.00%

City of Saginaw Pct 17

Registration & Turnout 1,666

Election Day Turnout		299	17.95%
AV Polling Turnout		0	0.00%
Election Day Manual Entry Turnout		0	0.00%
SPR Host Turnout		0	0.00%
	Total...	299	17.95%

REP - US SENATOR

Jack Hoogendyk Jr		26	100.00%
Write-In		0	0.00%
	Total...	26	0.00%

REP - US REPRESENTATIVE - 5TH DIST

Matt Sawicki		26	100.00%
Write-In		0	0.00%
	Total...	26	0.00%

REP - STATE REPRESENTATIVE - 95TH DIST

Ted Rosingana		26	100.00%
Write-In		0	0.00%
	Total...	26	0.00%

REP - PROSECUTING ATTORNEY

Write-In		2	100.00%
	Total...	2	100.00%

REP - SHERIFF

Kevin Campbell		23	100.00%
Write-In		0	0.00%
	Total...	23	0.00%

REP - CLERK

James F Ormsby		24	100.00%
Write-In		0	0.00%
	Total...	24	0.00%

City of Saginaw Pct 17

REP - TREASURER

Write-In	1	100.00%
Total...	1	100.00%

REP - REGISTER OF DEEDS

Write-In	1	100.00%
Total...	1	100.00%

REP - PUBLIC WORKS COMMISSIONER

Write-In	0	0.00%
Total...	0	0.00%

REP - COUNTY COMMISSIONER DISTRICT 9

Write-In	0	0.00%
Total...	0	0.00%

REP - CITY OF SAGINAW PCT 17 DELEGATE - REP

Write-In	0	0.00%
Total...	0	0.00%

DEM - US SENATOR

Carl Levin	210	99.53%
Write-In	1	0.47%
Total...	211	100.00%

DEM - US REPRESENTATIVE - 9TH DIST

Dale E Kildee	195	98.98%
Write-In	2	1.02%
Total...	197	100.00%

DEM - STATE REPRESENTATIVE - 98TH DIST

Andy Coulouris	234	92.13%
Terry W Sangster	20	7.87%
Write-In	0	0.00%
Total...	254	0.00%

DEM - PROSECUTING ATTORNEY

Thomas L Frank	84	33.07%
Michael Thomas	170	66.93%
Write-In	0	0.00%
Total...	254	0.00%

DEM - SHERIFF

Charles L Brown	90	34.35%
Bill Federspiel	172	65.65%
Write-In	0	0.00%
Total...	262	0.00%

DEM - CLERK

Susan Kaltenbach	210	98.59%
Write-In	3	1.41%
Total...	213	100.00%

DEM - TREASURER

Marvin D Hare	207	99.52%
Write-In	1	0.48%
Total...	208	100.00%

DEM - REGISTER OF DEEDS

Mildred M Dodak	201	99.50%
Write-In	1	0.50%
Total...	202	100.00%

DEM - PUBLIC WORKS COMMISSIONER

James A Koski	197	99.49%
Write-In	1	0.51%
Total...	198	100.00%

DEM - COUNTY COMMISSIONER DISTRICT 9

Michael J Hanley	201	99.50%
Write-In	1	0.50%
Total...	202	100.00%

DEM - CITY OF SAGINAW PCT 17 DELEGATE - DEM

Michael T Bennett	124	25.31%
Nancy Link	123	25.10%
Louis M Rocha	129	26.33%
Jerry Ulrey	114	23.27%
Write-In	0	0.00%
Total...	490	0.00%

4TH DISTRICT JUDGE COURT OF APPEALS NON-INCUMB

Eric Doster	13	6.44%
Jim Howell	104	51.49%
Michael J Kelly	54	26.73%

City of Saginaw Pct 17

4TH DISTRICT JUDGE COURT OF APPEALS NON-INCUMB

Paula Manderfield		31	15.35%
Write-In		0	0.00%
	Total...	202	0.00%

County Proposal 1

YES		159	60.23%
NO		105	39.77%
	Total...	264	100.00%

County Proposal 2

YES		156	59.09%
NO		108	40.91%
	Total...	264	100.00%

City of Saginaw Pct 18A

Registration & Turnout 1,465

Election Day Turnout		147	10.03%
AV Polling Turnout		0	0.00%
Election Day Manual Entry Turnout		0	0.00%
SPR Host Turnout		0	0.00%
	Total...	147	10.03%

REP - US SENATOR

Jack Hoogendyk Jr		13	100.00%
Write-In		0	0.00%
	Total...	13	0.00%

REP - US REPRESENTATIVE - 8TH DIST

Matt Sawicki		11	100.00%
Write-In		0	0.00%
	Total...	11	0.00%

REP - STATE REPRESENTATIVE - 95TH DIST

Ted Rosingana		12	100.00%
Write-In		0	0.00%
	Total...	12	0.00%

REP - PROSECUTING ATTORNEY

Write-In		1	100.00%
	Total...	1	100.00%

REP - SHERIFF

Kevin Campbell		12	100.00%
Write-In		0	0.00%
	Total...	12	0.00%

REP - CLERK

James F Ormsby		11	91.67%
Write-In		1	8.33%
	Total...	12	100.00%

REP - TREASURER

Write-In		0	0.00%
	Total...	0	0.00%

REP - REGISTER OF DEEDS

Write-In		0	0.00%
	Total...	0	0.00%

REP - PUBLIC WORKS COMMISSIONER

Write-In		0	0.00%
	Total...	0	0.00%

REP - COUNTY COMMISSIONER DISTRICT 9

Write-In		0	0.00%
	Total...	0	0.00%

REP - CITY OF SAGINAW PCT 18A DELEGATE - REP

Write-In		3	100.00%
	Total...	3	100.00%

DEM - US SENATOR

Carl Levin		113	100.00%
Write-In		0	0.00%
	Total...	113	0.00%

DEM - US REPRESENTATIVE - 8TH DIST

Dale E Kildee		97	98.98%
Write-In		1	1.02%
	Total...	98	100.00%

DEM - STATE REPRESENTATIVE - 95TH DIST

Andy Coulouris		106	83.46%
Terry W Sangster		21	16.54%

City of Saginaw Pct 18A

DEM - STATE REPRESENTATIVE - 95TH DIST

Write-In		0	0.00%
	Total...	127	0.00%

DEM - PROSECUTING ATTORNEY

Thomas L Frank		57	47.90%
Michael Thomas		62	52.10%
Write-In		0	0.00%
	Total...	119	0.00%

DEM - SHERIFF

Charles L Brown		57	45.24%
Bill Federspiel		69	54.76%
Write-In		0	0.00%
	Total...	126	0.00%

DEM - CLERK

Susan Kaltenbach		104	99.05%
Write-In		1	0.95%
	Total...	105	100.00%

DEM - TREASURER

Marvin D Hare		107	99.07%
Write-In		1	0.93%
	Total...	108	100.00%

DEM - REGISTER OF DEEDS

Mildred M Dodak		106	99.07%
Write-In		1	0.93%
	Total...	107	100.00%

DEM - PUBLIC WORKS COMMISSIONER

James A Koski		106	99.07%
Write-In		1	0.93%
	Total...	107	100.00%

DEM - COUNTY COMMISSIONER DISTRICT 8

Michael J Hanley		113	98.26%
Write-In		2	1.74%
	Total...	115	100.00%

DEM - CITY OF SAGINAW PCT 18A DELEGATE - DEM

Michael J Hanley		73	94.81%
Write-In		4	5.19%
	Total...	77	100.00%

4TH DISTRICT JUDGE COURT OF APPEALS NON-INCUMB

Eric Doster		7	6.36%
Jim Howell		38	34.55%
Michael J Kelly		42	38.18%
Paula Manderfield		23	20.91%
Write-In		0	0.00%
	Total...	110	0.00%

County Proposal 1

YES		87	63.50%
NO		50	36.50%
	Total...	137	100.00%

County Proposal 2

YES		89	64.49%
NO		49	35.51%
	Total...	138	100.00%

City of Saginaw Pct 18B

Registration & Turnout 1,304

Election Day Turnout		86	6.60%
AV Polling Turnout		0	0.00%
Election Day Manual Entry Turnout		0	0.00%
SPR Host Turnout		0	0.00%
	Total...	86	6.60%

REP - US SENATOR

Jack Hoogendyk Jr		5	100.00%
Write-In		0	0.00%
	Total...	5	0.00%

REP - US REPRESENTATIVE - 6TH DIST

Matt Sawicki		4	100.00%
Write-In		0	0.00%
	Total...	4	0.00%

REP - STATE REPRESENTATIVE - 95TH DIST

Ted Rosingana		4	100.00%

City of Saginaw Pct 18B

REP - STATE REPRESENTATIVE - 95TH DIST

Write-In		0	0.00%
	Total...	4	0.00%

REP - PROSECUTING ATTORNEY

Write-In		0	0.00%
	Total...	0	0.00%

REP - SHERIFF

Kevin Campbell		3	100.00%
Write-In		0	0.00%
	Total...	3	0.00%

REP - CLERK

James F Ormsby		4	100.00%
Write-In		0	0.00%
	Total...	4	0.00%

REP - TREASURER

Write-In		0	0.00%
	Total...	0	0.00%

REP - REGISTER OF DEEDS

Write-In		0	0.00%
	Total...	0	0.00%

REP - PUBLIC WORKS COMMISSIONER

Write-In		0	0.00%
	Total...	0	0.00%

REP - COUNTY COMMISSIONER DISTRICT 8

Write-In		0	0.00%
	Total...	0	0.00%

REP - CITY OF SAGINAW PCT 18B DELEGATE - REP

Write-In		1	100.00%
	Total...	1	100.00%

DEM - US SENATOR

Carl Levin		65	98.48%
Write-In		1	1.52%
	Total...	66	100.00%

DEM - US REPRESENTATIVE - 5TH DIST

Dale E Kildee		69	100.00%
Write-In		0	0.00%
	Total...	69	0.00%

DEM - STATE REPRESENTATIVE - 95TH DIST

Andy Coulouris		69	86.25%
Terry W Sangster		11	13.75%
Write-In		0	0.00%
	Total...	80	0.00%

DEM - PROSECUTING ATTORNEY

Thomas L Frank		29	36.71%
Michael Thomas		50	63.29%
Write-In		0	0.00%
	Total...	79	0.00%

DEM - SHERIFF

Charles L Brown		35	43.21%
Bill Federspiel		46	56.79%
Write-In		0	0.00%
	Total...	81	0.00%

DEM - CLERK

Susan Kaltenbach		66	100.00%
Write-In		0	0.00%
	Total...	66	0.00%

DEM - TREASURER

Marvin D Hare		64	100.00%
Write-In		0	0.00%
	Total...	64	0.00%

DEM - REGISTER OF DEEDS

Mildred M Dodak		64	100.00%
Write-In		0	0.00%
	Total...	64	0.00%

DEM - PUBLIC WORKS COMMISSIONER

James A Koski		63	100.00%
Write-In		0	0.00%
	Total...	63	0.00%

City of Saginaw Pct 18B

DEM - COUNTY COMMISSIONER DISTRICT 9

Michael J Hanley		66	97.06%
Write-In		2	2.94%
	Total...	68	100.00%

DEM - CITY OF SAGINAW PCT 18B DELEGATE - DEM

Write-In		13	100.00%
	Total...	13	100.00%

4TH DISTRICT JUDGE COURT OF APPEALS NON-INCUMB

Eric Doster		8	12.31%
Jim Howell		29	44.62%
Michael J Kelly		16	24.62%
Paula Manderfield		12	18.46%
Write-In		0	0.00%
	Total...	65	0.00%

County Proposal 1

YES		54	65.85%
NO		28	34.15%
	Total...	82	100.00%

County Proposal 2

YES		52	63.41%
NO		30	36.59%
	Total...	82	100.00%

City of Saginaw Pct 19

Registration & Turnout 2,470

Election Day Turnout		272	11.01%
AV Polling Turnout		0	0.00%
Election Day Manual Entry Turnout		0	0.00%
SPR Host Turnout		0	0.00%
	Total...	272	11.01%

REP - US SENATOR

Jack Hoogendyk Jr		32	100.00%
Write-In		0	0.00%
	Total...	32	0.00%

REP - US REPRESENTATIVE - 6TH DIST

Matt Sawicki		31	100.00%
Write-In		0	0.00%
	Total...	31	0.00%

REP - STATE REPRESENTATIVE - 95TH DIST

Ted Rosingana		32	100.00%
Write-In		0	0.00%
	Total...	32	0.00%

REP - PROSECUTING ATTORNEY

Write-In		4	100.00%
	Total...	4	100.00%

REP - SHERIFF

Kevin Campbell		29	100.00%
Write-In		0	0.00%
	Total...	29	0.00%

REP - CLERK

James F Ormsby		27	100.00%
Write-In		0	0.00%
	Total...	27	0.00%

REP - TREASURER

Write-In		4	100.00%
	Total...	4	100.00%

REP - REGISTER OF DEEDS

Write-In		3	100.00%
	Total...	3	100.00%

REP - PUBLIC WORKS COMMISSIONER

Write-In		5	100.00%
	Total...	5	100.00%

REP - COUNTY COMMISSIONER DISTRICT 11

Write-In		2	100.00%
	Total...	2	100.00%

REP - CITY OF SAGINAW PCT 18 DELEGATE - REP

O R Geeting		27	100.00%
Write-In		0	0.00%
	Total...	27	0.00%

City of Saginaw Pct 19

DEM - US SENATOR

Carl Levin	190	98.96%
Write-In	2	1.04%
Total...	192	100.00%

DEM - US REPRESENTATIVE - 8TH DIST

Dale E Kildee	177	98.88%
Write-In	2	1.12%
Total...	179	100.00%

DEM - STATE REPRESENTATIVE - 95TH DIST

Andy Coulouris	189	85.91%
Terry W Sangster	30	13.64%
Write-In	1	0.45%
Total...	220	100.00%

DEM - PROSECUTING ATTORNEY

Thomas L Frank	88	41.12%
Michael Thomas	125	58.41%
Write-In	1	0.47%
Total...	214	100.00%

DEM - SHERIFF

Charles L Brown	96	41.92%
Bill Federspiel	132	57.64%
Write-In	1	0.44%
Total...	229	100.00%

DEM - CLERK

Susan Kaltenbach	189	98.95%
Write-In	2	1.05%
Total...	191	100.00%

DEM - TREASURER

Marvin D Hare	181	99.45%
Write-In	1	0.55%
Total...	182	100.00%

DEM - REGISTER OF DEEDS

Mildred M Dodak	183	98.92%
Write-In	2	1.08%
Total...	185	100.00%

DEM - PUBLIC WORKS COMMISSIONER

James A Koski	175	97.77%
Write-In	4	2.23%
Total...	179	100.00%

DEM - COUNTY COMMISSIONER DISTRICT 11

James M Graham	118	59.30%
Dennis Morrison	81	40.70%
Write-In	0	0.00%
Total...	199	0.00%

DEM - CITY OF SAGINAW PCT 19 DELEGATE - DEM

Frederick Douglas Ford	67	34.18%
Robert Hanley	122	62.24%
Write-In	7	3.57%
Total...	196	100.00%

6TH DISTRICT JUDGE COURT OF APPEALS NON-INCUMB

Eric Doster	10	5.10%
Jim Howell	100	51.02%
Michael J Kelly	47	23.98%
Paula Manderfield	38	19.39%
Write-In	1	0.51%
Total...	196	100.00%

County Proposal 1

YES	144	56.25%
NO	112	43.75%
Total...	256	100.00%

County Proposal 2

YES	149	57.98%
NO	108	42.02%
Total...	257	100.00%

City of Saginaw Pct 20

Registration & Turnout

		2,284
Election Day Turnout	189	8.27%
AV Polling Turnout	0	0.00%
Election Day Manual Entry Turnout	0	0.00%

City of Saginaw Pct 20

Registration & Turnout			2,284
SPR Host Turnout		0	0.00%
	Total...	189	8.27%
REP - US SENATOR			
Jack Hoogendyk Jr		18	100.00%
Write-In		0	0.00%
	Total...	18	0.00%
REP - US REPRESENTATIVE - 5TH DIST			
Matt Sawicki		20	100.00%
Write-In		0	0.00%
	Total...	20	0.00%
REP - STATE REPRESENTATIVE - 95TH DIST			
Ted Rosingana		20	100.00%
Write-In		0	0.00%
	Total...	20	0.00%
REP - PROSECUTING ATTORNEY			
Write-In		3	100.00%
	Total...	3	100.00%
REP - SHERIFF			
Kevin Campbell		16	100.00%
Write-In		0	0.00%
	Total...	16	0.00%
REP - CLERK			
James F Ormsby		19	100.00%
Write-In		0	0.00%
	Total...	19	0.00%
REP - TREASURER			
Write-In		3	100.00%
	Total...	3	100.00%
REP - REGISTER OF DEEDS			
Write-In		3	100.00%
	Total...	3	100.00%
REP - PUBLIC WORKS COMMISSIONER			
Write-In		3	100.00%
	Total...	3	100.00%
REP - COUNTY COMMISSIONER DISTRICT 11			
Write-In		3	100.00%
	Total...	3	100.00%
REP - CITY OF SAGINAW PCT 20 DELEGATE - REP			
Write-In		4	100.00%
	Total...	4	100.00%
DEM - US SENATOR			
Carl Levin		146	99.32%
Write-In		1	0.68%
	Total...	147	100.00%
DEM - US REPRESENTATIVE - 5TH DIST			
Dale E Kildee		127	99.22%
Write-In		1	0.78%
	Total...	128	100.00%
DEM - STATE REPRESENTATIVE - 95TH DIST			
Andy Coulouris		127	80.89%
Terry W Sangster		30	19.11%
Write-In		0	0.00%
	Total...	157	0.00%
DEM - PROSECUTING ATTORNEY			
Thomas L Frank		68	43.04%
Michael Thomas		90	56.96%
Write-In		0	0.00%
	Total...	158	0.00%
DEM - SHERIFF			
Charles L Brown		60	36.14%
Bill Federspiel		106	63.86%
Write-In		0	0.00%
	Total...	166	0.00%
DEM - CLERK			
Susan Kaltenbach		137	98.56%
Write-In		2	1.44%
	Total...	139	100.00%

City of Saginaw Pct 20

DEM - TREASURER

Marvin D Hare	141	99.30%
Write-In	1	0.70%
Total...	142	100.00%

DEM - REGISTER OF DEEDS

Mildred M Dodak	132	98.51%
Write-In	2	1.49%
Total...	134	100.00%

DEM - PUBLIC WORKS COMMISSIONER

James A Koski	132	98.51%
Write-In	2	1.49%
Total...	134	100.00%

DEM - COUNTY COMMISSIONER DISTRICT 11

James M Graham	89	57.05%
Dennis Morrison	67	42.95%
Write-In	0	0.00%
Total...	156	0.00%

DEM - CITY OF SAGINAW PCT 20 DELEGATE - DEM

Sara Y Esparza	78	43.58%
Dennis L Morrison	97	54.19%
Write-In	4	2.23%
Total...	179	100.00%

4TH DISTRICT JUDGE COURT OF APPEALS NON-INCUMB

Eric Doster	12	8.57%
Jim Howell	54	38.57%
Michael J Kelly	50	35.71%
Paula Manderfield	23	16.43%
Write-In	1	0.71%
Total...	140	100.00%

County Proposal 1

YES	87	50.88%
NO	84	49.12%
Total...	171	100.00%

County Proposal 2

YES	100	58.48%
NO	71	41.52%
Total...	171	100.00%

City of Zilwaukee Pct 1

Registration & Turnout — 1,238

Election Day Turnout	0	0.00%
AV Polling Turnout	0	0.00%
Election Day Manual Entry Turnout	0	0.00%
SPR Host Turnout	232	18.74%
Total...	232	18.74%

REP - US SENATOR

Jack Hoogendyk Jr	31	100.00%
Write-In	0	0.00%
Total...	31	0.00%

REP - US REPRESENTATIVE - 4TH DIST

Dave Camp	10	100.00%
Write-In	0	0.00%
Total...	10	0.00%

REP - US REPRESENTATIVE - 5TH DIST

Matt Sawicki	22	100.00%
Write-In	0	0.00%
Total...	22	0.00%

REP - STATE REPRESENTATIVE - 96TH DIST

Tom Darger	6	18.18%
Jim Stamas	27	81.82%
Write-In	0	0.00%
Total...	33	0.00%

REP - PROSECUTING ATTORNEY

Write-In	4	100.00%
Total...	4	100.00%

REP - SHERIFF

Kevin Campbell	32	100.00%
Write-In	0	0.00%
Total...	32	0.00%

City of Zilwaukee Pct 1

REP - CLERK

James F Ormsby		32	100.00%
Write-In		0	0.00%
	Total...	32	0.00%

REP - TREASURER

Write-In		4	100.00%
	Total...	4	100.00%

REP - REGISTER OF DEEDS

Write-In		3	100.00%
	Total...	3	100.00%

REP - PUBLIC WORKS COMMISSIONER

Write-In		4	100.00%
	Total...	4	100.00%

REP - COUNTY COMMISSIONER DISTRICT 15

Joel I Wilson		31	100.00%
Write-In		0	0.00%
	Total...	31	0.00%

REP - CITY OF ZILWAUKEE PCT 1A DELEGATE REP

Write-In		2	100.00%
	Total...	2	100.00%

REP - CITY OF ZILWAUKEE PCT 1B DELEGATE REP

Write-In		4	100.00%
	Total...	4	100.00%

DEM - US SENATOR

Carl Levin		138	100.00%
Write-In		0	0.00%
	Total...	138	0.00%

DEM - US REPRESENTATIVE - 4TH DIST

Andrew D Concannon		16	100.00%
Write-In		0	0.00%
	Total...	16	0.00%

DEM - US REPRESENTATIVE - 5TH DIST

Dale E Kildee		117	100.00%
Write-In		0	0.00%
	Total...	117	0.00%

DEM - STATE REPRESENTATIVE - 94TH DIST

Tom Dauer		34	22.22%
Garnet Lewis		119	77.78%
Write-In		0	0.00%
	Total...	153	0.00%

DEM - PROSECUTING ATTORNEY

Thomas L Frank		63	37.06%
Michael Thomas		107	62.94%
Write-In		0	0.00%
	Total...	170	0.00%

DEM - SHERIFF

Charles L Brown		100	55.87%
Bill Federspiel		79	44.13%
Write-In		0	0.00%
	Total...	179	0.00%

DEM - CLERK

Susan Kaltenbach		153	100.00%
Write-In		0	0.00%
	Total...	153	0.00%

DEM - TREASURER

Marvin D Hare		148	100.00%
Write-In		0	0.00%
	Total...	148	0.00%

DEM - REGISTER OF DEEDS

Mildred M Dodak		146	100.00%
Write-In		0	0.00%
	Total...	146	0.00%

DEM - PUBLIC WORKS COMMISSIONER

James A Koski		140	100.00%
Write-In		0	0.00%
	Total...	140	0.00%

DEM - COUNTY COMMISSIONER DISTRICT 15

Tim Novak		151	100.00%

City of Zilwaukee Pct 1

DEM - COUNTY COMMISSIONER DISTRICT 16

Write-In		0	0.00%
	Total...	151	0.00%

DEM - CITY OF ZILWAUKEE PCT 1A DELEGATE DEM

Write-In		2	100.00%
	Total...	2	100.00%

DEM - CITY OF ZILWAUKEE PCT 1B DELEGATE DEM

Write-In		9	100.00%
	Total...	9	100.00%

4TH DISTRICT JUDGE COURT OF APPEALS NON-INCUMB

Eric Doster		9	5.33%
Jim Howell		94	55.62%
Michael J Kelly		49	28.99%
Paula Manderfield		17	10.06%
Write-In		0	0.00%
	Total...	169	0.00%

County Proposal 1

YES		124	56.62%
NO		95	43.38%
	Total...	219	100.00%

County Proposal 2

YES		141	64.38%
NO		78	35.62%
	Total...	219	100.00%

AV Pct 1

Registration & Turnout 0

Election Day Turnout		0	0.00%
AV Polling Turnout		0	0.00%
Election Day Manual Entry Turnout		4	0.00%
SPR Host Turnout		0	0.00%
	Total...	4	0.00%

REP - US SENATOR

Jack Hoogendyk Jr		1	100.00%
Write-In		0	0.00%
	Total...	1	100.00%

REP - US REPRESENTATIVE - 8TH DIST

Matt Sawicki		1	100.00%
Write-In		0	0.00%
	Total...	1	100.00%

REP - STATE REPRESENTATIVE - 95TH DIST

Ted Rosingana		1	100.00%
Write-In		0	0.00%
	Total...	1	100.00%

REP - PROSECUTING ATTORNEY

Write-In		0	0.00%
	Total...	0	0.00%

REP - SHERIFF

Kevin Campbell		1	100.00%
Write-In		0	0.00%
	Total...	1	100.00%

REP - CLERK

James F Ormsby		1	100.00%
Write-In		0	0.00%
	Total...	1	100.00%

REP - TREASURER

Write-In		0	0.00%
	Total...	0	0.00%

REP - REGISTER OF DEEDS

Write-In		0	0.00%
	Total...	0	0.00%

REP - PUBLIC WORKS COMMISSIONER

Write-In		0	0.00%
	Total...	0	0.00%

REP - COUNTY COMMISSIONER DISTRICT 7

Write-In		0	0.00%
	Total...	0	0.00%

REP - CITY OF SAGINAW PCT 8 DELEGATE - REP

Write-In		0	0.00%
	Total...	0	0.00%

AV Pct 1

DEM - US SENATOR

Carl Levin		2	100.00%
Write-In		0	0.00%
	Total...	2	100.00%

DEM - US REPRESENTATIVE - 8TH DIST

Dale E Kildee		2	100.00%
Write-In		0	0.00%
	Total...	2	100.00%

DEM - STATE REPRESENTATIVE - 95TH DIST

Andy Coulouris		1	50.00%
Terry W Sangster		1	50.00%
Write-In		0	0.00%
	Total...	2	100.00%

DEM - PROSECUTING ATTORNEY

Thomas L Frank		0	0.00%
Michael Thomas		1	100.00%
Write-In		0	0.00%
	Total...	1	100.00%

DEM - SHERIFF

Charles L Brown		1	100.00%
Bill Federspiel		0	0.00%
Write-In		0	0.00%
	Total...	1	100.00%

DEM - CLERK

Susan Kaltenbach		1	100.00%
Write-In		0	0.00%
	Total...	1	100.00%

DEM - TREASURER

Marvin D Hare		2	100.00%
Write-In		0	0.00%
	Total...	2	100.00%

DEM - REGISTER OF DEEDS

Mildred M Dodak		2	100.00%
Write-In		0	0.00%
	Total...	2	100.00%

DEM - PUBLIC WORKS COMMISSIONER

James A Koski		2	100.00%
Write-In		0	0.00%
	Total...	2	100.00%

DEM - COUNTY COMMISSIONER DISTRICT 7

Robert Moe Woods Jr		2	100.00%
Write-In		0	0.00%
	Total...	2	100.00%

DEM - CITY OF SAGINAW PCT 1 DELEGATE - DEM

Write-In		0	0.00%
	Total...	0	0.00%

4TH DISTRICT JUDGE COURT OF APPEALS NOM-INCUMB

Eric Doster		0	0.00%
Jim Howell		0	0.00%
Michael J Kelly		0	0.00%
Paula Manderfield		3	100.00%
Write-In		0	0.00%
	Total...	3	100.00%

County Proposal 1

YES		2	66.67%
NO		1	33.33%
	Total...	3	100.00%

County Proposal 2

YES		4	100.00%
NO		0	0.00%
	Total...	4	100.00%

AV Pct 2

Registration & Turnout

0

Election Day Turnout		0	0.00%
AV Polling Turnout		0	0.00%
Election Day Manual Entry Turnout		10	0.00%
SPR Host Turnout		0	0.00%
	Total...	10	0.00%

AV Pct 2

REP - US SENATOR

Jack Hoogendyk Jr	0	0.00%
Write-In	0	0.00%
Total...	0	0.00%

REP - US REPRESENTATIVE - 5TH DIST

Matt Sawicki	0	0.00%
Write-In	0	0.00%
Total...	0	0.00%

REP - STATE REPRESENTATIVE - 98TH DIST

Ted Rosingana	0	0.00%
Write-In	0	0.00%
Total...	0	0.00%

REP - PROSECUTING ATTORNEY

Write-In	0	0.00%
Total...	0	0.00%

REP - SHERIFF

Kevin Campbell	0	0.00%
Write-In	0	0.00%
Total...	0	0.00%

REP - CLERK

James F Ormsby	0	0.00%
Write-In	0	0.00%
Total...	0	0.00%

REP - TREASURER

Write-In	0	0.00%
Total...	0	0.00%

REP - REGISTER OF DEEDS

Write-In	0	0.00%
Total...	0	0.00%

REP - PUBLIC WORKS COMMISSIONER

Write-In	0	0.00%
Total...	0	0.00%

REP - COUNTY COMMISSIONER DISTRICT 7

Write-In	0	0.00%
Total...	0	0.00%

REP - CITY OF SAGINAW PCT 2 DELEGATE - REP

Write-In	0	0.00%
Total...	0	0.00%

DEM - US SENATOR

Carl Levin	10	100.00%
Write-In	0	0.00%
Total...	10	100.00%

DEM - US REPRESENTATIVE - 5TH DIST

Dale E Kildee	8	100.00%
Write-In	0	0.00%
Total...	8	100.00%

DEM - STATE REPRESENTATIVE - 98TH DIST

Andy Coulouris	7	70.00%
Terry W Sangster	3	30.00%
Write-In	0	0.00%
Total...	10	100.00%

DEM - PROSECUTING ATTORNEY

Thomas L Frank	4	40.00%
Michael Thomas	6	60.00%
Write-In	0	0.00%
Total...	10	100.00%

DEM - SHERIFF

Charles L Brown	5	50.00%
Bill Federspiel	5	50.00%
Write-In	0	0.00%
Total...	10	100.00%

DEM - CLERK

Susan Kaltenbach	10	100.00%
Write-In	0	0.00%
Total...	10	100.00%

DEM - TREASURER

Marvin D Hare	9	100.00%
Write-In	0	0.00%
Total...	9	100.00%

AV Pct 2

DEM - REGISTER OF DEEDS

Mildred M Dodak		7	100.00%
Write-In		0	0.00%
	Total...	7	100.00%

DEM - PUBLIC WORKS COMMISSIONER

James A Koski		9	100.00%
Write-In		0	0.00%
	Total...	9	100.00%

DEM - COUNTY COMMISSIONER DISTRICT 7

Robert Moe Woods Jr		9	100.00%
Write-In		0	0.00%
	Total...	9	100.00%

DEM - CITY OF SAGINAW PCT 2 DELEGATE - DEM

Write-In		2	100.00%
	Total...	2	100.00%

4TH DISTRICT JUDGE COURT OF APPEALS NON-INCUMB

Eric Doster		4	44.44%
Jim Howell		0	0.00%
Michael J Kelly		3	33.33%
Paula Manderfield		2	22.22%
Write-In		0	0.00%
	Total...	9	100.00%

County Proposal 1

YES		7	77.78%
NO		2	22.22%
	Total...	9	100.00%

County Proposal 2

YES		4	57.14%
NO		3	42.86%
	Total...	7	100.00%

AV Pct 3

Registration & Turnout

			0
Election Day Turnout		0	0.00%
AV Polling Turnout		0	0.00%
Election Day Manual Entry Turnout		32	0.00%
SPR Host Turnout		0	0.00%
	Total...	32	0.00%

REP - US SENATOR

Jack Hoogendyk Jr		0	0.00%
Write-In		0	0.00%
	Total...	0	0.00%

REP - US REPRESENTATIVE - 5TH DIST

Matt Sawicki		0	0.00%
Write-In		0	0.00%
	Total...	0	0.00%

REP - STATE REPRESENTATIVE - 94TH DIST

Ted Rosingana		0	0.00%
Write-In		0	0.00%
	Total...	0	0.00%

REP - PROSECUTING ATTORNEY

Write-In		0	0.00%
	Total...	0	0.00%

REP - SHERIFF

Kevin Campbell		0	0.00%
Write-In		0	0.00%
	Total...	0	0.00%

REP - CLERK

James F Ormsby		0	0.00%
Write-In		0	0.00%
	Total...	0	0.00%

REP - TREASURER

Write-In		0	0.00%
	Total...	0	0.00%

REP - REGISTER OF DEEDS

Write-In		0	0.00%
	Total...	0	0.00%

REP - PUBLIC WORKS COMMISSIONER

Write-In		0	0.00%
	Total...	0	0.00%

AV Pct 3

REP - COUNTY COMMISSIONER DISTRICT 7

Write-In		0	0.00%
	Total...	0	0.00%

REP - CITY OF SAGINAW PCT 3 DELEGATE - REP

Write-In		0	0.00%
	Total...	0	0.00%

DEM - US SENATOR

Carl Levin		29	100.00%
Write-In		0	0.00%
	Total...	29	100.00%

DEM - US REPRESENTATIVE - 5TH DIST

Dale E Kildee		25	100.00%
Write-In		0	0.00%
	Total...	25	100.00%

DEM - STATE REPRESENTATIVE - 95TH DIST

Andy Coulouris		22	70.97%
Terry W Sangster		9	29.03%
Write-In		0	0.00%
	Total...	31	100.00%

DEM - PROSECUTING ATTORNEY

Thomas L Frank		10	32.26%
Michael Thomas		21	67.74%
Write-In		0	0.00%
	Total...	31	100.00%

DEM - SHERIFF

Charles L Brown		22	70.97%
Bill Federspiel		9	29.03%
Write-In		0	0.00%
	Total...	31	100.00%

DEM - CLERK

Susan Kaltenbach		29	100.00%
Write-In		0	0.00%
	Total...	29	100.00%

DEM - TREASURER

Marvin D Hare		30	100.00%
Write-In		0	0.00%
	Total...	30	100.00%

DEM - REGISTER OF DEEDS

Mildred M Dodak		30	100.00%
Write-In		0	0.00%
	Total...	30	100.00%

DEM - PUBLIC WORKS COMMISSIONER

James A Koski		24	100.00%
Write-In		0	0.00%
	Total...	24	100.00%

DEM - COUNTY COMMISSIONER DISTRICT 7

Robert Moe Woods Jr		31	100.00%
Write-In		0	0.00%
	Total...	31	100.00%

DEM - CITY OF SAGINAW PCT 3 DELEGATE - DEM

Write-In		12	100.00%
	Total...	12	100.00%

4TH DISTRICT JUDGE COURT OF APPEALS NON-INCUMB

Eric Doster		3	14.29%
Jim Howell		10	47.62%
Michael J Kelly		7	33.33%
Paula Manderfield		1	4.76%
Write-In		0	0.00%
	Total...	21	100.00%

County Proposal 1

YES		18	64.29%
NO		10	35.71%
	Total...	28	100.00%

County Proposal 2

YES		17	65.38%
NO		9	34.62%
	Total...	26	100.00%

AV Pct 4A

Registration & Turnout			0
Election Day Turnout		0	0.00%
AV Polling Turnout		0	0.00%
Election Day Manual Entry Turnout		26	0.00%
SPR Host Turnout		0	0.00%
	Total...	26	0.00%
REP - US SENATOR			
Jack Hoogendyk Jr		2	100.00%
Write-In		0	0.00%
	Total...	2	100.00%
REP - US REPRESENTATIVE - 5TH DIST			
Matt Sawicki		2	100.00%
Write-In		0	0.00%
	Total...	2	100.00%
REP - STATE REPRESENTATIVE - 95TH DIST			
Ted Rosingana		1	100.00%
Write-In		0	0.00%
	Total...	1	100.00%
REP - PROSECUTING ATTORNEY			
Write-In		0	0.00%
	Total...	0	0.00%
REP - SHERIFF			
Kevin Campbell		1	100.00%
Write-In		0	0.00%
	Total...	1	100.00%
REP - CLERK			
James F Ormsby		2	100.00%
Write-In		0	0.00%
	Total...	2	100.00%
REP - TREASURER			
Write-In		0	0.00%
	Total...	0	0.00%
REP - REGISTER OF DEEDS			
Write-In		0	0.00%
	Total...	0	0.00%
REP - PUBLIC WORKS COMMISSIONER			
Write-In		0	0.00%
	Total...	0	0.00%
REP - COUNTY COMMISSIONER DISTRICT 8			
Write-In		0	0.00%
	Total...	0	0.00%
REP - CITY OF SAGINAW PCT 4A DELEGATE - REP			
Write-In		0	0.00%
	Total...	0	0.00%
DEM - US SENATOR			
Carl Levin		16	100.00%
Write-In		0	0.00%
	Total...	16	100.00%
DEM - US REPRESENTATIVE - 5TH DIST			
Dale E Kildee		16	100.00%
Write-In		0	0.00%
	Total...	16	100.00%
DEM - STATE REPRESENTATIVE - 95TH DIST			
Andy Coulouris		11	50.00%
Terry W Sangster		11	50.00%
Write-In		0	0.00%
	Total...	22	100.00%
DEM - PROSECUTING ATTORNEY			
Thomas L Frank		10	50.00%
Michael Thomas		10	50.00%
Write-In		0	0.00%
	Total...	20	100.00%
DEM - SHERIFF			
Charles L Brown		10	47.62%
Bill Federspiel		11	52.38%
Write-In		0	0.00%
	Total...	21	100.00%
DEM - CLERK			
Susan Kaltenbach		17	100.00%

AV Pct 4A

DEM - CLERK

Write-In		0	0.00%
	Total...	17	100.00%

DEM - TREASURER

Marvin D Hare		17	100.00%
Write-In		0	0.00%
	Total...	17	100.00%

DEM - REGISTER OF DEEDS

Mildred M Dodak		16	100.00%
Write-In		0	0.00%
	Total...	16	100.00%

DEM - PUBLIC WORKS COMMISSIONER

James A Koski		11	100.00%
Write-In		0	0.00%
	Total...	11	100.00%

DEM - COUNTY COMMISSIONER DISTRICT 8

Carl E Ruth		18	85.71%
Charles Conner		3	14.29%
Write-In		0	0.00%
	Total...	21	100.00%

DEM - CITY OF SAGINAW PCT 4A DELEGATE - DEM

Write-In		0	0.00%
	Total...	0	0.00%

4TH DISTRICT JUDGE COURT OF APPEALS NON-INCUMB

Eric Doster		1	6.67%
Jim Howell		5	33.33%
Michael J Kelly		8	53.33%
Paula Manderfield		1	6.67%
Write-In		0	0.00%
	Total...	15	100.00%

County Proposal 1

YES		25	96.15%
NO		1	3.85%
	Total...	26	100.00%

County Proposal 2

YES		17	68.00%
NO		8	32.00%
	Total...	25	100.00%

AV Pct 4B

Registration & Turnout 0

Election Day Turnout		0	0.00%
AV Polling Turnout		0	0.00%
Election Day Manual Entry Turnout		14	0.00%
SPR Host Turnout		0	0.00%
	Total...	14	0.00%

REP - US SENATOR

Jack Hoogendyk Jr		0	0.00%
Write-In		0	0.00%
	Total...	0	0.00%

REP - US REPRESENTATIVE - 8TH DIST

Matt Sawicki		0	0.00%
Write-In		0	0.00%
	Total...	0	0.00%

REP - STATE REPRESENTATIVE - 85TH DIST

Ted Rosingana		0	0.00%
Write-In		0	0.00%
	Total...	0	0.00%

REP - PROSECUTING ATTORNEY

Write-In		0	0.00%
	Total...	0	0.00%

REP - SHERIFF

Kevin Campbell		0	0.00%
Write-In		0	0.00%
	Total...	0	0.00%

REP - CLERK

James F Ormsby		0	0.00%
Write-In		0	0.00%
	Total...	0	0.00%

AV Pct 4B

REP - TREASURER

Write-In		0	0.00%
	Total...	0	0.00%

REP - REGISTER OF DEEDS

Write-In		0	0.00%
	Total...	0	0.00%

REP - PUBLIC WORKS COMMISSIONER

Write-In		0	0.00%
	Total...	0	0.00%

REP - COUNTY COMMISSIONER DISTRICT 8

Write-In		0	0.00%
	Total...	0	0.00%

REP - CITY OF SAGINAW PCT 4B DELEGATE - REP

Write-In		0	0.00%
	Total...	0	0.00%

DEM - US SENATOR

Carl Levin		12	100.00%
Write-In		0	0.00%
	Total...	12	100.00%

DEM - US REPRESENTATIVE - 8TH DIST

Dale E Kildee		10	100.00%
Write-In		0	0.00%
	Total...	10	100.00%

DEM - STATE REPRESENTATIVE - 93TH DIST

Andy Coulouris		12	100.00%
Terry W Sangster		0	0.00%
Write-In		0	0.00%
	Total...	12	100.00%

DEM - PROSECUTING ATTORNEY

Thomas L Frank		3	25.00%
Michael Thomas		9	75.00%
Write-In		0	0.00%
	Total...	12	100.00%

DEM - SHERIFF

Charles L Brown		8	72.73%
Bill Federspiel		3	27.27%
Write-In		0	0.00%
	Total...	11	100.00%

DEM - CLERK

Susan Kaltenbach		11	100.00%
Write-In		0	0.00%
	Total...	11	100.00%

DEM - TREASURER

Marvin D Hare		11	100.00%
Write-In		0	0.00%
	Total...	11	100.00%

DEM - REGISTER OF DEEDS

Mildred M Dodak		10	100.00%
Write-In		0	0.00%
	Total...	10	100.00%

DEM - PUBLIC WORKS COMMISSIONER

James A Koski		11	100.00%
Write-In		0	0.00%
	Total...	11	100.00%

DEM - COUNTY COMMISSIONER DISTRICT 8

Carl E Ruth		11	84.62%
Charles Conner		2	15.38%
Write-In		0	0.00%
	Total...	13	100.00%

DEM - CITY OF SAGINAW PCT 4B DELEGATE - DEM

Write-In		4	100.00%
	Total...	4	100.00%

4TH DISTRICT JUDGE COURT OF APPEALS NONINCUMB

Eric Doster		0	0.00%
Jim Howell		3	27.27%
Michael J Kelly		3	27.27%
Paula Manderfield		5	45.45%
Write-In		0	0.00%
	Total...	11	100.00%

AV Pct 4B

County Proposal 1

YES		5	55.56%
NO		4	44.44%
	Total...	9	100.00%

County Proposal 2

YES		9	75.00%
NO		3	25.00%
	Total...	12	100.00%

AV PCT 5

Registration & Turnout 0

Election Day Turnout		0	0.00%
AV Polling Turnout		0	0.00%
Election Day Manual Entry Turnout		24	0.00%
SPR Host Turnout		0	0.00%
	Total...	24	0.00%

REP - US SENATOR

Jack Hoogendyk Jr		0	0.00%
Write-In		0	0.00%
	Total...	0	0.00%

REP - US REPRESENTATIVE - 5TH DIST

Matt Sawicki		0	0.00%
Write-In		0	0.00%
	Total...	0	0.00%

REP - STATE REPRESENTATIVE - 95TH DIST

Ted Roslngana		0	0.00%
Write-In		0	0.00%
	Total...	0	0.00%

REP - PROSECUTING ATTORNEY

Write-In		0	0.00%
	Total...	0	0.00%

REP - SHERIFF

Kevin Campbell		0	0.00%
Write-In		0	0.00%
	Total...	0	0.00%

REP - CLERK

James F Ormsby		0	0.00%
Write-In		0	0.00%
	Total...	0	0.00%

REP - TREASURER

Write-In		0	0.00%
	Total...	0	0.00%

REP - REGISTER OF DEEDS

Write-In		0	0.00%
	Total...	0	0.00%

REP - PUBLIC WORKS COMMISSIONER

Write-In		0	0.00%
	Total...	0	0.00%

REP - COUNTY COMMISSIONER DISTRICT 8

Write-In		0	0.00%
	Total...	0	0.00%

REP - CITY OF SAGINAW PCT 5 DELEGATE - REP

Write-In		0	0.00%
	Total...	0	0.00%

DEM - US SENATOR

Carl Levin		20	100.00%
Write-In		0	0.00%
	Total...	20	100.00%

DEM - US REPRESENTATIVE - 5TH DIST

Dale E Kildee		18	100.00%
Write-In		0	0.00%
	Total...	18	100.00%

DEM - STATE REPRESENTATIVE - 95TH DIST

Andy Coulouris		19	79.17%
Terry W Sangster		5	20.83%
Write-In		0	0.00%
	Total...	24	100.00%

DEM - PROSECUTING ATTORNEY

Thomas L Frank		12	57.14%
Michael Thomas		9	42.86%

AV PCT 5

DEM - PROSECUTING ATTORNEY

Write-In		0	0.00%
	Total...	21	100.00%

DEM - SHERIFF

Charles L Brown		18	75.00%
Bill Federspiel		6	25.00%
Write-In		0	0.00%
	Total...	24	100.00%

DEM - CLERK

Susan Kaltenbach		22	100.00%
Write-In		0	0.00%
	Total...	22	100.00%

DEM - TREASURER

Marvin D Hare		21	100.00%
Write-In		0	0.00%
	Total...	21	100.00%

DEM - REGISTER OF DEEDS

Mildred M Dodak		21	100.00%
Write-In		0	0.00%
	Total...	21	100.00%

DEM - PUBLIC WORKS COMMISSIONER

James A Koski		17	100.00%
Write-In		0	0.00%
	Total...	17	100.00%

DEM - COUNTY COMMISSIONER DISTRICT 8

Carl E Ruth		16	72.73%
Charles Conner		6	27.27%
Write-In		0	0.00%
	Total...	22	100.00%

DEM - CITY OF SAGINAW PCT 5 DELEGATE - DEM

Write-In		11	100.00%
	Total...	11	100.00%

6TH DISTRICT JUDGE COURT OF APPEALS NON-INCUMB

Eric Doster		3	16.67%
Jim Howell		4	22.22%
Michael J Kelly		5	27.78%
Paula Manderfield		6	33.33%
Write-In		0	0.00%
	Total...	18	100.00%

County Proposal 1

YES		10	52.63%
NO		9	47.37%
	Total...	19	100.00%

County Proposal 2

YES		14	66.67%
NO		7	33.33%
	Total...	21	100.00%

AV Pct 6

Registration & Turnout 0

Election Day Turnout		0	0.00%
AV Polling Turnout		0	0.00%
Election Day Manual Entry Turnout		24	0.00%
SPR Host Turnout		0	0.00%
	Total...	24	0.00%

REP - US SENATOR

Jack Hoogendyk Jr		0	0.00%
Write-In		0	0.00%
	Total...	0	0.00%

REP - US REPRESENTATIVE - 5TH DIST

Matt Sawicki		0	0.00%
Write-In		0	0.00%
	Total...	0	0.00%

REP - STATE REPRESENTATIVE - 95TH DIST

Ted Rosingana		0	0.00%
Write-In		0	0.00%
	Total...	0	0.00%

REP - PROSECUTING ATTORNEY

Write-In		0	0.00%
	Total...	0	0.00%

AV Pct 6

REP - SHERIFF

Kevin Campbell		0	0.00%
Write-In		0	0.00%
	Total...	0	0.00%

REP - CLERK

James F Ormsby		0	0.00%
Write-In		0	0.00%
	Total...	0	0.00%

REP - TREASURER

Write-In		0	0.00%
	Total...	0	0.00%

REP - REGISTER OF DEEDS

Write-In		0	0.00%
	Total...	0	0.00%

REP - PUBLIC WORKS COMMISSIONER

Write-In		0	0.00%
	Total...	0	0.00%

REP - COUNTY COMMISSIONER DISTRICT 8

Write-In		0	0.00%
	Total...	0	0.00%

REP - CITY OF SAGINAW PCT 8 DELEGATE - REP

Write-In		0	0.00%
	Total...	0	0.00%

DEM - US SENATOR

Carl Levin		22	100.00%
Write-In		0	0.00%
	Total...	22	100.00%

DEM - US REPRESENTATIVE - 9TH DIST

Dale E Kildee		21	100.00%
Write-In		0	0.00%
	Total...	21	100.00%

DEM - STATE REPRESENTATIVE - 95TH DIST

Andy Coulouris		18	78.26%
Terry W Sangster		5	21.74%
Write-In		0	0.00%
	Total...	23	100.00%

DEM - PROSECUTING ATTORNEY

Thomas L Frank		4	18.18%
Michael Thomas		18	81.82%
Write-In		0	0.00%
	Total...	22	100.00%

DEM - SHERIFF

Charles L Brown		11	50.00%
Bill Federspiel		11	50.00%
Write-In		0	0.00%
	Total...	22	100.00%

DEM - CLERK

Susan Kaltenbach		21	100.00%
Write-In		0	0.00%
	Total...	21	100.00%

DEM - TREASURER

Marvin D Hare		20	100.00%
Write-In		0	0.00%
	Total...	20	100.00%

DEM - REGISTER OF DEEDS

Mildred M Dodak		19	100.00%
Write-In		0	0.00%
	Total...	19	100.00%

DEM - PUBLIC WORKS COMMISSIONER

James A Koski		17	100.00%
Write-In		0	0.00%
	Total...	17	100.00%

DEM - COUNTY COMMISSIONER DISTRICT 8

Carl E Ruth		14	70.00%
Charles Conner		6	30.00%
Write-In		0	0.00%
	Total...	20	100.00%

AV Pct 6

DEM - CITY OF SAGINAW PCT 6 DELEGATE - DEM

Write-In		4	100.00%
	Total...	4	100.00%

4TH DISTRICT JUDGE COURT OF APPEALS NON-INCUMB

Eric Doster		0	0.00%
Jim Howell		8	44.44%
Michael J Kelly		7	38.89%
Paula Manderfield		3	16.67%
Write-In		0	0.00%
	Total...	18	100.00%

County Proposal 1

YES		18	81.82%
NO		4	18.18%
	Total...	22	100.00%

County Proposal 2

YES		14	63.64%
NO		8	36.36%
	Total...	22	100.00%

AV Pct 7

Registration & Turnout 0

Election Day Turnout		0	0.00%
AV Polling Turnout		0	0.00%
Election Day Manual Entry Turnout		6	0.00%
SPR Host Turnout		0	0.00%
	Total...	6	0.00%

REP - US SENATOR

Jack Hoogendyk Jr		2	100.00%
Write-In		0	0.00%
	Total...	2	100.00%

REP - US REPRESENTATIVE - 8TH DIST

Matt Sawicki		2	100.00%
Write-In		0	0.00%
	Total...	2	100.00%

REP - STATE REPRESENTATIVE - 95TH DIST

Ted Rosingana		2	100.00%
Write-In		0	0.00%
	Total...	2	100.00%

REP - PROSECUTING ATTORNEY

Write-In		0	0.00%
	Total...	0	0.00%

REP - SHERIFF

Kevin Campbell		2	100.00%
Write-In		0	0.00%
	Total...	2	100.00%

REP - CLERK

James F Ormsby		2	100.00%
Write-In		0	0.00%
	Total...	2	100.00%

REP - TREASURER

Write-In		0	0.00%
	Total...	0	0.00%

REP - REGISTER OF DEEDS

Write-In		0	0.00%
	Total...	0	0.00%

REP - PUBLIC WORKS COMMISSIONER

Write-In		0	0.00%
	Total...	0	0.00%

REP - COUNTY COMMISSIONER DISTRICT 8

Write-In		0	0.00%
	Total...	0	0.00%

REP - CITY OF SAGINAW PCT 7 DELEGATE - REP

Write-In		0	0.00%
	Total...	0	0.00%

DEM - US SENATOR

Carl Levin		2	100.00%
Write-In		0	0.00%
	Total...	2	100.00%

DEM - US REPRESENTATIVE - 8TH DIST

Dale E Kildee		3	100.00%

AV Pct 7

DEM - US REPRESENTATIVE - 8TH DIST

Write-In		0	0.00%
	Total...	3	100.00%

DEM - STATE REPRESENTATIVE - 95TH DIST

Andy Coulouris		3	100.00%
Terry W Sangster		0	0.00%
Write-In		0	0.00%
	Total...	3	100.00%

DEM - PROSECUTING ATTORNEY

Thomas L Frank		1	33.33%
Michael Thomas		2	66.67%
Write-In		0	0.00%
	Total...	3	100.00%

DEM - SHERIFF

Charles L Brown		0	0.00%
Bill Federspiel		3	100.00%
Write-In		0	0.00%
	Total...	3	100.00%

DEM - CLERK

Susan Kaltenbach		2	100.00%
Write-In		0	0.00%
	Total...	2	100.00%

DEM - TREASURER

Marvin D Hare		2	100.00%
Write-In		0	0.00%
	Total...	2	100.00%

DEM - REGISTER OF DEEDS

Mildred M Dodak		2	100.00%
Write-In		0	0.00%
	Total...	2	100.00%

DEM - PUBLIC WORKS COMMISSIONER

James A Koski		2	100.00%
Write-In		0	0.00%
	Total...	2	100.00%

DEM - COUNTY COMMISSIONER DISTRICT 8

Carl E Ruth		2	66.67%
Charles Conner		1	33.33%
Write-In		0	0.00%
	Total...	3	100.00%

DEM - CITY OF SAGINAW PCT 7 DELEGATE - DEM

Write-In		0	0.00%
	Total...	0	0.00%

4TH DISTRICT JUDGE COURT OF APPEALS NON-INCUMB

Eric Doster		1	20.00%
Jim Howell		1	20.00%
Michael J Kelly		2	40.00%
Paula Manderfield		1	20.00%
Write-In		0	0.00%
	Total...	5	100.00%

County Proposal 1

YES		1	16.67%
NO		5	83.33%
	Total...	6	100.00%

County Proposal 2

YES		2	33.33%
NO		4	66.67%
	Total...	6	100.00%

AV Pct 8

Registration & Turnout — 0

Election Day Turnout		0	0.00%
AV Polling Turnout		0	0.00%
Election Day Manual Entry Turnout		55	0.00%
SPR Host Turnout		0	0.00%
	Total...	55	0.00%

REP - US SENATOR

Jack Hoogendyk Jr		1	100.00%
Write-In		0	0.00%
	Total...	1	100.00%

AV Pct 8

REP - US REPRESENTATIVE - 5TH DIST

Matt Sawicki		1	100.00%
Write-In		0	0.00%
	Total...	1	100.00%

REP - STATE REPRESENTATIVE - 95TH DIST

Ted Rosingana		1	100.00%
Write-In		0	0.00%
	Total...	1	100.00%

REP - PROSECUTING ATTORNEY

Write-In		0	0.00%
	Total...	0	0.00%

REP - SHERIFF

Kevin Campbell		1	100.00%
Write-In		0	0.00%
	Total...	1	100.00%

REP - CLERK

James F Ormsby		1	100.00%
Write-In		0	0.00%
	Total...	1	100.00%

REP - TREASURER

Write-In		0	0.00%
	Total...	0	0.00%

REP - REGISTER OF DEEDS

Write-In		0	0.00%
	Total...	0	0.00%

REP - PUBLIC WORKS COMMISSIONER

Write-In		0	0.00%
	Total...	0	0.00%

REP - COUNTY COMMISSIONER DISTRICT 6

Write-In		0	0.00%
	Total...	0	0.00%

REP - CITY OF SAGINAW PCT 8 DELEGATE - REP

Write-In		0	0.00%
	Total...	0	0.00%

DEM - US SENATOR

Carl Levin		49	100.00%
Write-In		0	0.00%
	Total...	49	100.00%

DEM - US REPRESENTATIVE - 5TH DIST

Dale E Kildee		45	100.00%
Write-In		0	0.00%
	Total...	45	100.00%

DEM - STATE REPRESENTATIVE - 95TH DIST

Andy Coulouris		40	76.92%
Terry W Sangster		12	23.08%
Write-In		0	0.00%
	Total...	52	100.00%

DEM - PROSECUTING ATTORNEY

Thomas L Frank		21	41.18%
Michael Thomas		30	58.82%
Write-In		0	0.00%
	Total...	51	100.00%

DEM - SHERIFF

Charles L Brown		32	64.00%
Bill Federspiel		18	36.00%
Write-In		0	0.00%
	Total...	50	100.00%

DEM - CLERK

Susan Kaltenbach		46	100.00%
Write-In		0	0.00%
	Total...	46	100.00%

DEM - TREASURER

Marvin D Hare		48	97.96%
Write-In		1	2.04%
	Total...	49	100.00%

DEM - REGISTER OF DEEDS

Mildred M Dodak		43	97.73%
Write-In		1	2.27%
	Total...	44	100.00%

AV Pct 8

DEM - PUBLIC WORKS COMMISSIONER

James A Koski		45	97.83%
Write-In		1	2.17%
	Total...	46	100.00%

DEM - COUNTY COMMISSIONER DISTRICT 6

Eddie Foxx		47	100.00%
Write-In		0	0.00%
	Total...	47	100.00%

DEM - CITY OF SAGINAW PCT 8 DELEGATE - DEM

Michael D Balls		35	55.56%
Jennie R Culberson		27	42.86%
Write-In		1	1.59%
	Total...	63	100.00%

4TH DISTRICT JUDGE COURT OF APPEALS NON-INCUMB

Eric Doster		2	5.26%
Jim Howell		15	39.47%
Michael J Kelly		8	21.05%
Paula Manderfield		13	34.21%
Write-In		0	0.00%
	Total...	38	100.00%

County Proposal 1

YES		29	64.44%
NO		16	35.56%
	Total...	45	100.00%

County Proposal 2

YES		24	54.55%
NO		20	45.45%
	Total...	44	100.00%

AV Pct 9

Registration & Turnout 0

Election Day Turnout		0	0.00%
AV Polling Turnout		0	0.00%
Election Day Manual Entry Turnout		27	0.00%
SPR Host Turnout		0	0.00%
	Total...	27	0.00%

REP - US SENATOR

Jack Hoogendyk Jr		0	0.00%
Write-In		0	0.00%
	Total...	0	0.00%

REP - US REPRESENTATIVE - 8TH DIST

Matt Sawicki		0	0.00%
Write-In		0	0.00%
	Total...	0	0.00%

REP - STATE REPRESENTATIVE - 95TH DIST

Ted Rosingana		0	0.00%
Write-In		0	0.00%
	Total...	0	0.00%

REP - PROSECUTING ATTORNEY

Write-In		0	0.00%
	Total...	0	0.00%

REP - SHERIFF

Kevin Campbell		0	0.00%
Write-In		0	0.00%
	Total...	0	0.00%

REP - CLERK

James F Ormsby		0	0.00%
Write-In		0	0.00%
	Total...	0	0.00%

REP - TREASURER

Write-In		0	0.00%
	Total...	0	0.00%

REP - REGISTER OF DEEDS

Write-In		0	0.00%
	Total...	0	0.00%

REP - PUBLIC WORKS COMMISSIONER

Write-In		0	0.00%
	Total...	0	0.00%

AV Pct 9

REP - COUNTY COMMISSIONER DISTRICT 9

Write-In		0	0.00%
	Total...	0	0.00%

REP - CITY OF SAGINAW PCT 9 DELEGATE - REP

Write-In		0	0.00%
	Total...	0	0.00%

DEM - US SENATOR

Carl Levin		25	100.00%
Write-In		0	0.00%
	Total...	25	100.00%

DEM - US REPRESENTATIVE - 5TH DIST

Dale E Kildee		20	100.00%
Write-In		0	0.00%
	Total...	20	100.00%

DEM - STATE REPRESENTATIVE - 95TH DIST

Andy Coulouris		19	76.00%
Terry W Sangster		6	24.00%
Write-In		0	0.00%
	Total...	25	100.00%

DEM - PROSECUTING ATTORNEY

Thomas L Frank		12	48.00%
Michael Thomas		13	52.00%
Write-In		0	0.00%
	Total...	25	100.00%

DEM - SHERIFF

Charles L Brown		11	44.00%
Bill Federspiel		14	56.00%
Write-In		0	0.00%
	Total...	25	100.00%

DEM - CLERK

Susan Kaltenbach		23	100.00%
Write-In		0	0.00%
	Total...	23	100.00%

DEM - TREASURER

Marvin D Hare		23	100.00%
Write-In		0	0.00%
	Total...	23	100.00%

DEM - REGISTER OF DEEDS

Mildred M Dodak		22	100.00%
Write-In		0	0.00%
	Total...	22	100.00%

DEM - PUBLIC WORKS COMMISSIONER

James A Koski		21	95.45%
Write-In		1	4.55%
	Total...	22	100.00%

DEM - COUNTY COMMISSIONER DISTRICT 9

Michael J Hanley		25	100.00%
Write-In		0	0.00%
	Total...	25	100.00%

DEM - CITY OF SAGINAW PCT 9 DELEGATE - DEM

David Jimenez		21	100.00%
Write-In		0	0.00%
	Total...	21	100.00%

4TH DISTRICT JUDGE COURT OF APPEALS NON-INCUMB

Eric Doster		1	5.88%
Jim Howell		8	47.06%
Michael J Kelly		7	41.18%
Paula Manderfield		1	5.88%
Write-In		0	0.00%
	Total...	17	100.00%

County Proposal 1

YES		11	57.89%
NO		8	42.11%
	Total...	19	100.00%

County Proposal 2

YES		11	52.38%
NO		10	47.62%
	Total...	21	100.00%

AV Pct 10

Registration & Turnout			0
Election Day Turnout		0	0.00%
AV Polling Turnout		0	0.00%
Election Day Manual Entry Turnout		11	0.00%
SPR Host Turnout		0	0.00%
	Total...	11	0.00%
REP - US SENATOR			
Jack Hoogendyk Jr		1	100.00%
Write-In		0	0.00%
	Total...	1	100.00%
REP - US REPRESENTATIVE - 8TH DIST			
Matt Sawicki		1	100.00%
Write-In		0	0.00%
	Total...	1	100.00%
REP - STATE REPRESENTATIVE - 95TH DIST			
Ted Rosingana		1	100.00%
Write-In		0	0.00%
	Total...	1	100.00%
REP - PROSECUTING ATTORNEY			
Write-In		1	100.00%
	Total...	1	100.00%
REP - SHERIFF			
Kevin Campbell		1	100.00%
Write-In		0	0.00%
	Total...	1	100.00%
REP - CLERK			
James F Ormsby		1	100.00%
Write-In		0	0.00%
	Total...	1	100.00%
REP - TREASURER			
Write-In		1	100.00%
	Total...	1	100.00%
REP - REGISTER OF DEEDS			
Write-In		1	100.00%
	Total...	1	100.00%
REP - PUBLIC WORKS COMMISSIONER			
Write-In		1	100.00%
	Total...	1	100.00%
REP - COUNTY COMMISSIONER DISTRICT 11			
Write-In		1	100.00%
	Total...	1	100.00%
REP - CITY OF SAGINAW PCT 10 DELEGATE - REP			
Write-In		1	100.00%
	Total...	1	100.00%
DEM - US SENATOR			
Carl Levin		8	100.00%
Write-In		0	0.00%
	Total...	8	100.00%
DEM - US REPRESENTATIVE - 8TH DIST			
Dale E Kildee		9	100.00%
Write-In		0	0.00%
	Total...	9	100.00%
DEM - STATE REPRESENTATIVE - 95TH DIST			
Andy Coulouris		6	66.67%
Terry W Sangster		3	33.33%
Write-In		0	0.00%
	Total...	9	100.00%
DEM - PROSECUTING ATTORNEY			
Thomas L Frank		4	44.44%
Michael Thomas		5	55.56%
Write-In		0	0.00%
	Total...	9	100.00%
DEM - SHERIFF			
Charles L Brown		5	50.00%
Bill Federspiel		5	50.00%
Write-In		0	0.00%
	Total...	10	100.00%
DEM - CLERK			
Susan Kaltenbach		10	100.00%

AV Pct 10

DEM - CLERK

Write-In		0	0.00%
	Total...	10	100.00%

DEM - TREASURER

Marvin D Hare		10	100.00%
Write-In		0	0.00%
	Total...	10	100.00%

DEM - REGISTER OF DEEDS

Mildred M Dodak		9	100.00%
Write-In		0	0.00%
	Total...	9	100.00%

DEM - PUBLIC WORKS COMMISSIONER

James A Koski		9	100.00%
Write-In		0	0.00%
	Total...	9	100.00%

DEM - COUNTY COMMISSIONER DISTRICT 11

James M Graham		0	0.00%
Dennis Morrison		8	100.00%
Write-In		0	0.00%
	Total...	8	100.00%

DEM - CITY OF SAGINAW PCT 10 DELEGATE - DEM

Charles E Taylor		9	100.00%
Write-In		0	0.00%
	Total...	9	100.00%

4TH DISTRICT JUDGE COURT OF APPEALS NON-INCUMB

Eric Doster		2	28.57%
Jim Howell		4	57.14%
Michael J Kelly		0	0.00%
Paula Manderfield		1	14.29%
Write-In		0	0.00%
	Total...	7	100.00%

County Proposal 1

YES		6	60.00%
NO		4	40.00%
	Total...	10	100.00%

County Proposal 2

YES		8	80.00%
NO		2	20.00%
	Total...	10	100.00%

AV Pct 11

Registration & Turnout 0

Election Day Turnout		0	0.00%
AV Polling Turnout		0	0.00%
Election Day Manual Entry Turnout		97	0.00%
SPR Host Turnout		0	0.00%
	Total...	97	0.00%

REP - US SENATOR

Jack Hoogendyk Jr		10	100.00%
Write-In		0	0.00%
	Total...	10	100.00%

REP - US REPRESENTATIVE - 9TH DIST

Matt Sawicki		10	100.00%
Write-In		0	0.00%
	Total...	10	100.00%

REP - STATE REPRESENTATIVE - 95TH DIST

Ted Rosingana		10	100.00%
Write-In		0	0.00%
	Total...	10	100.00%

REP - PROSECUTING ATTORNEY

Write-In		1	100.00%
	Total...	1	100.00%

REP - SHERIFF

Kevin Campbell		10	100.00%
Write-In		0	0.00%
	Total...	10	100.00%

REP - CLERK

James F Ormsby		10	100.00%
Write-In		0	0.00%
	Total...	10	100.00%

AV Pct 11

REP - TREASURER

Write-In	0	0.00%
Total...	0	0.00%

REP - REGISTER OF DEEDS

Write-In	0	0.00%
Total...	0	0.00%

REP - PUBLIC WORKS COMMISSIONER

Write-In	0	0.00%
Total...	0	0.00%

REP - COUNTY COMMISSIONER DISTRICT 10

Write-In	0	0.00%
Total...	0	0.00%

REP - CITY OF SAGINAW PCT 11 DELEGATE - REP

Write-In	0	0.00%
Total...	0	0.00%

DEM - US SENATOR

Carl Levin	63	100.00%
Write-In	0	0.00%
Total...	63	100.00%

DEM - US REPRESENTATIVE - 8TH DIST

Dale E Kildee	67	100.00%
Write-In	0	0.00%
Total...	67	100.00%

DEM - STATE REPRESENTATIVE - 95TH DIST

Andy Coulouris	74	92.50%
Terry W Sangster	6	7.50%
Write-In	0	0.00%
Total...	80	100.00%

DEM - PROSECUTING ATTORNEY

Thomas L Frank	29	36.71%
Michael Thomas	50	63.29%
Write-In	0	0.00%
Total...	79	100.00%

DEM - SHERIFF

Charles L Brown	30	37.50%
Bill Federspiel	50	62.50%
Write-In	0	0.00%
Total...	80	100.00%

DEM - CLERK

Susan Kaltenbach	73	100.00%
Write-In	0	0.00%
Total...	73	100.00%

DEM - TREASURER

Marvin D Hare	72	100.00%
Write-In	0	0.00%
Total...	72	100.00%

DEM - REGISTER OF DEEDS

Mildred M Dodak	70	100.00%
Write-In	0	0.00%
Total...	70	100.00%

DEM - PUBLIC WORKS COMMISSIONER

James A Koski	68	100.00%
Write-In	0	0.00%
Total...	68	100.00%

DEM - COUNTY COMMISSIONER DISTRICT 10

Bregitte Braddock	67	100.00%
Write-In	0	0.00%
Total...	67	100.00%

DEM - CITY OF SAGINAW PCT 11 DELEGATE - DEM

Ruth Ann Knapp	57	55.34%
Lisa Mora-Jackson	45	43.69%
Write-In	1	0.97%
Total...	103	100.00%

4TH DISTRICT JUDGE COURT OF APPEALS NON-INCUMB

Eric Doster	6	7.32%
Jim Howell	52	63.41%
Michael J Kelly	16	19.51%
Paula Manderfield	8	9.76%

AV Pct 11

4TH DISTRICT JUDGE COURT OF APPEALS NON-INCUMB

Write-In		0	0.00%
	Total...	82	100.00%

County Proposal 1

YES		59	60.82%
NO		38	39.18%
	Total...	97	100.00%

County Proposal 2

YES		58	62.37%
NO		35	37.63%
	Total...	93	100.00%

AV Pct 12

Registration & Turnout 0

Election Day Turnout		0	0.00%
AV Polling Turnout		0	0.00%
Election Day Manual Entry Turnout		40	0.00%
SPR Host Turnout		0	0.00%
	Total...	40	0.00%

REP - US SENATOR

Jack Hoogendyk Jr		4	100.00%
Write-In		0	0.00%
	Total...	4	100.00%

REP - US REPRESENTATIVE - 8TH DIST

Matt Sawicki		4	100.00%
Write-In		0	0.00%
	Total...	4	100.00%

REP - STATE REPRESENTATIVE - 85TH DIST

Ted Rosingana		3	100.00%
Write-In		0	0.00%
	Total...	3	100.00%

REP - PROSECUTING ATTORNEY

Write-In		0	0.00%
	Total...	0	0.00%

REP - SHERIFF

Kevin Campbell		4	100.00%
Write-In		0	0.00%
	Total...	4	100.00%

REP - CLERK

James F Ormsby		4	100.00%
Write-In		0	0.00%
	Total...	4	100.00%

REP - TREASURER

Write-In		0	0.00%
	Total...	0	0.00%

REP - REGISTER OF DEEDS

Write-In		0	0.00%
	Total...	0	0.00%

REP - PUBLIC WORKS COMMISSIONER

Write-In		0	0.00%
	Total...	0	0.00%

REP - COUNTY COMMISSIONER DISTRICT 10

Write-In		0	0.00%
	Total...	0	0.00%

REP - CITY OF SAGINAW PCT 12 DELEGATE - REP

Write-In		0	0.00%
	Total...	0	0.00%

DEM - US SENATOR

Carl Levin		27	100.00%
Write-In		0	0.00%
	Total...	27	100.00%

DEM - US REPRESENTATIVE - 8TH DIST

Dale E Kildee		27	100.00%
Write-In		0	0.00%
	Total...	27	100.00%

DEM - STATE REPRESENTATIVE - 85TH DIST

Andy Coulouris		30	93.75%
Terry W Sangster		1	3.13%
Write-In		1	3.13%
	Total...	32	100.00%

AV Pct 12

DEM - PROSECUTING ATTORNEY

Thomas L Frank		16	53.33%
Michael Thomas		14	46.67%
Write-In		0	0.00%
	Total...	30	100.00%

DEM - SHERIFF

Charles L Brown		9	27.27%
Bill Federspiel		24	72.73%
Write-In		0	0.00%
	Total...	33	100.00%

DEM - CLERK

Susan Kaltenbach		29	100.00%
Write-In		0	0.00%
	Total...	29	100.00%

DEM - TREASURER

Marvin D Hare		28	100.00%
Write-In		0	0.00%
	Total...	28	100.00%

DEM - REGISTER OF DEEDS

Mildred M Dodak		29	100.00%
Write-In		0	0.00%
	Total...	29	100.00%

DEM - PUBLIC WORKS COMMISSIONER

James A Koski		28	100.00%
Write-In		0	0.00%
	Total...	28	100.00%

DEM - COUNTY COMMISSIONER DISTRICT 10

Bregitte Braddock		28	100.00%
Write-In		0	0.00%
	Total...	28	100.00%

DEM - CITY OF SAGINAW PCT 12 DELEGATE - DEM

Linda D Graves		20	90.91%
Write-In		2	9.09%
	Total...	22	100.00%

6TH DISTRICT JUDGE COURT OF APPEALS NON-INCUMB

Eric Doster		0	0.00%
Jim Howell		18	54.55%
Michael J Kelly		9	27.27%
Paula Manderfield		6	18.18%
Write-In		0	0.00%
	Total...	33	100.00%

County Proposal 1

YES		19	47.50%
NO		21	52.50%
	Total...	40	100.00%

County Proposal 2

YES		16	40.00%
NO		24	60.00%
	Total...	40	100.00%

AV Pct 13

Registration & Turnout 0

Election Day Turnout		0	0.00%
AV Polling Turnout		0	0.00%
Election Day Manual Entry Turnout		63	0.00%
SPR Host Turnout		0	0.00%
	Total...	63	0.00%

REP - US SENATOR

Jack Hoogendyk Jr		4	100.00%
Write-In		0	0.00%
	Total...	4	100.00%

REP - US REPRESENTATIVE - 5TH DIST

Matt Sawicki		4	100.00%
Write-In		0	0.00%
	Total...	4	100.00%

REP - STATE REPRESENTATIVE - 95TH DIST

Ted Rosingana		4	100.00%
Write-In		0	0.00%
	Total...	4	100.00%

AV Pct 13

REP - PROSECUTING ATTORNEY

Write-In	0	0.00%
Total...	0	0.00%

REP - SHERIFF

Kevin Campbell	4	100.00%
Write-In	0	0.00%
Total...	4	100.00%

REP - CLERK

James F Ormsby	4	100.00%
Write-In	0	0.00%
Total...	4	100.00%

REP - TREASURER

Write-In	0	0.00%
Total...	0	0.00%

REP - REGISTER OF DEEDS

Write-In	0	0.00%
Total...	0	0.00%

REP - PUBLIC WORKS COMMISSIONER

Write-In	0	0.00%
Total...	0	0.00%

REP - COUNTY COMMISSIONER DISTRICT 10

Write-In	0	0.00%
Total...	0	0.00%

REP - CITY OF SAGINAW PCT 13 DELEGATE - REP

Dennis A Dupuis	2	100.00%
Write-In	0	0.00%
Total...	2	100.00%

DEM - US SENATOR

Carl Levin	39	100.00%
Write-In	0	0.00%
Total...	39	100.00%

DEM - US REPRESENTATIVE - 5TH DIST

Dale E Kildee	37	100.00%
Write-In	0	0.00%
Total...	37	100.00%

DEM - STATE REPRESENTATIVE - 97TH DIST

Andy Coulouris	44	97.78%
Terry W Sangster	1	2.22%
Write-In	0	0.00%
Total...	45	100.00%

DEM - PROSECUTING ATTORNEY

Thomas L Frank	24	48.98%
Michael Thomas	25	51.02%
Write-In	0	0.00%
Total...	49	100.00%

DEM - SHERIFF

Charles L Brown	14	28.57%
Bill Federspiel	35	71.43%
Write-In	0	0.00%
Total...	49	100.00%

DEM - CLERK

Susan Kaltenbach	39	100.00%
Write-In	0	0.00%
Total...	39	100.00%

DEM - TREASURER

Marvin D Hare	37	100.00%
Write-In	0	0.00%
Total...	37	100.00%

DEM - REGISTER OF DEEDS

Mildred M Dodak	36	100.00%
Write-In	0	0.00%
Total...	36	100.00%

DEM - PUBLIC WORKS COMMISSIONER

James A Koski	35	100.00%
Write-In	0	0.00%
Total...	35	100.00%

DEM - COUNTY COMMISSIONER DISTRICT 10

Bregitte Braddock	34	97.14%

AV Pct 13

DEM - COUNTY COMMISSIONER DISTRICT 10

Write-In		1	2.86%
	Total...	35	100.00%

DEM - CITY OF SAGINAW PCT 13 DELEGATE - DEM

Willie Haynes		29	96.67%
Write-In		1	3.33%
	Total...	30	100.00%

4TH DISTRICT JUDGE COURT OF APPEALS NONINCUMB

Eric Doster		4	9.30%
Jim Howell		14	32.56%
Michael J Kelly		11	25.58%
Paula Manderfield		14	32.56%
Write-In		0	0.00%
	Total...	43	100.00%

County Proposal 1

YES		28	49.12%
NO		29	50.88%
	Total...	57	100.00%

County Proposal 2

YES		23	40.35%
NO		34	59.65%
	Total...	57	100.00%

AV Pct 14

Registration & Turnout 0

Election Day Turnout		0	0.00%
AV Polling Turnout		0	0.00%
Election Day Manual Entry Turnout		15	0.00%
SPR Host Turnout		0	0.00%
	Total...	15	0.00%

REP - US SENATOR

Jack Hoogendyk Jr		3	100.00%
Write-In		0	0.00%
	Total...	3	100.00%

REP - US REPRESENTATIVE - 5TH DIST

Matt Sawicki		3	100.00%
Write-In		0	0.00%
	Total...	3	100.00%

REP - STATE REPRESENTATIVE - 95TH DIST

Ted Rosingana		3	100.00%
Write-In		0	0.00%
	Total...	3	100.00%

REP - PROSECUTING ATTORNEY

Write-In		0	0.00%
	Total...	0	0.00%

REP - SHERIFF

Kevin Campbell		2	100.00%
Write-In		0	0.00%
	Total...	2	100.00%

REP - CLERK

James F Ornsby		3	100.00%
Write-In		0	0.00%
	Total...	3	100.00%

REP - TREASURER

Write-In		0	0.00%
	Total...	0	0.00%

REP - REGISTER OF DEEDS

Write-In		0	0.00%
	Total...	0	0.00%

REP - PUBLIC WORKS COMMISSIONER

Write-In		0	0.00%
	Total...	0	0.00%

REP - COUNTY COMMISSIONER DISTRICT 10

Write-In		0	0.00%
	Total...	0	0.00%

REP - CITY OF SAGINAW PCT 14 DELEGATE - REP

John J Milne		3	100.00%
Write-In		0	0.00%
	Total...	3	100.00%

AV Pct 14

DEM - US SENATOR

Carl Levin		9	100.00%
Write-In		0	0.00%
	Total...	9	100.00%

DEM - US REPRESENTATIVE - 5TH DIST

Dale E Kildee		6	85.71%
Write-In		1	14.29%
	Total...	7	100.00%

DEM - STATE REPRESENTATIVE - 95TH DIST

Andy Coulouris		9	90.00%
Terry W Sangster		1	10.00%
Write-In		0	0.00%
	Total...	10	100.00%

DEM - PROSECUTING ATTORNEY

Thomas L Frank		3	30.00%
Michael Thomas		7	70.00%
Write-In		0	0.00%
	Total...	10	100.00%

DEM - SHERIFF

Charles L Brown		5	50.00%
Bill Federspiel		5	50.00%
Write-In		0	0.00%
	Total...	10	100.00%

DEM - CLERK

Susan Kaltenbach		6	100.00%
Write-In		0	0.00%
	Total...	6	100.00%

DEM - TREASURER

Marvin D Hare		7	100.00%
Write-In		0	0.00%
	Total...	7	100.00%

DEM - REGISTER OF DEEDS

Mildred M Dodak		7	100.00%
Write-In		0	0.00%
	Total...	7	100.00%

DEM - PUBLIC WORKS COMMISSIONER

James A Koski		7	87.50%
Write-In		1	12.50%
	Total...	8	100.00%

DEM - COUNTY COMMISSIONER DISTRICT 10

Bregitte Braddock		5	83.33%
Write-In		1	16.67%
	Total...	8	100.00%

DEM - CITY OF SAGINAW PCT 14 DELEGATE - DEM

Dan Taylor		5	83.33%
Write-In		1	16.67%
	Total...	6	100.00%

4TH DISTRICT JUDGE COURT OF APPEALS NON-INCUMB

Eric Doster		2	20.00%
Jim Howell		6	60.00%
Michael J Kelly		0	0.00%
Paula Manderfield		2	20.00%
Write-In		0	0.00%
	Total...	10	100.00%

County Proposal 1

YES		8	61.54%
NO		5	38.46%
	Total...	13	100.00%

County Proposal 2

YES		6	46.15%
NO		7	53.85%
	Total...	13	100.00%

AV Pct 15

Registration & Turnout — 0

Election Day Turnout		0	0.00%
AV Polling Turnout		0	0.00%
Election Day Manual Entry Turnout		62	0.00%
SPR Host Turnout		0	0.00%
	Total...	62	0.00%

AV Pct 15

REP - US SENATOR

Jack Hoogendyk Jr		5	100.00%
Write-In		0	0.00%
	Total...	5	100.00%

REP - US REPRESENTATIVE - 5TH DIST

Matt Sawicki		5	100.00%
Write-In		0	0.00%
	Total...	5	100.00%

REP - STATE REPRESENTATIVE - 95TH DIST

Ted Rosingana		5	100.00%
Write-In		0	0.00%
	Total...	5	100.00%

REP - PROSECUTING ATTORNEY

Write-In		1	100.00%
	Total...	1	100.00%

REP - SHERIFF

Kevin Campbell		3	100.00%
Write-In		0	0.00%
	Total...	3	100.00%

REP - CLERK

James F Ormsby		4	100.00%
Write-In		0	0.00%
	Total...	4	100.00%

REP - TREASURER

Write-In		1	100.00%
	Total...	1	100.00%

REP - REGISTER OF DEEDS

Write-In		0	0.00%
	Total...	0	0.00%

REP - PUBLIC WORKS COMMISSIONER

Write-In		0	0.00%
	Total...	0	0.00%

REP - COUNTY COMMISSIONER DISTRICT 10

Write-In		0	0.00%
	Total...	0	0.00%

REP - CITY OF SAGINAW PCT 15 DELEGATE - REP

James R Stutesman		4	100.00%
Write-In		0	0.00%
	Total...	4	100.00%

DEM - US SENATOR

Carl Levin		44	100.00%
Write-In		0	0.00%
	Total...	44	100.00%

DEM - US REPRESENTATIVE - 5TH DIST

Dale E Kildee		44	100.00%
Write-In		0	0.00%
	Total...	44	100.00%

DEM - STATE REPRESENTATIVE - 95TH DIST

Andy Coulouris		43	89.58%
Terry W Sangster		5	10.42%
Write-In		0	0.00%
	Total...	48	100.00%

DEM - PROSECUTING ATTORNEY

Thomas L Frank		20	40.82%
Michael Thomas		29	59.18%
Write-In		0	0.00%
	Total...	49	100.00%

DEM - SHERIFF

Charles L Brown		10	19.23%
Bill Federspiel		42	80.77%
Write-In		0	0.00%
	Total...	52	100.00%

DEM - CLERK

Susan Kaltenbach		43	100.00%
Write-In		0	0.00%
	Total...	43	100.00%

DEM - TREASURER

Marvin D Hare		44	100.00%

AV Pct 15

DEM - TREASURER

Write-In		0	0.00%
	Total...	44	100.00%

DEM - REGISTER OF DEEDS

Mildred M Dodak		40	100.00%
Write-In		0	0.00%
	Total...	40	100.00%

DEM - PUBLIC WORKS COMMISSIONER

James A Koski		40	100.00%
Write-In		0	0.00%
	Total...	40	100.00%

DEM - COUNTY COMMISSIONER DISTRICT 10

Bregitte Braddock		36	100.00%
Write-In		0	0.00%
	Total...	36	100.00%

DEM - CITY OF SAGINAW PCT 15 DELEGATE - DEM

Write-In		15	100.00%
	Total...	15	100.00%

4TH DISTRICT JUDGE COURT OF APPEALS NONINCUMB

Eric Doster		4	9.09%
Jim Howell		15	34.09%
Michael J Kelly		11	25.00%
Paula Manderfield		14	31.82%
Write-In		0	0.00%
	Total...	44	100.00%

County Proposal 1

YES		28	47.46%
NO		31	52.54%
	Total...	59	100.00%

County Proposal 2

YES		29	50.00%
NO		29	50.00%
	Total...	58	100.00%

AV Pct 16

Registration & Turnout 0

Election Day Turnout		0	0.00%
AV Polling Turnout		0	0.00%
Election Day Manual Entry Turnout		101	0.00%
SPR Host Turnout		0	0.00%
	Total...	101	0.00%

REP - US SENATOR

Jack Hoogendyk Jr		13	100.00%
Write-In		0	0.00%
	Total...	13	100.00%

REP - US REPRESENTATIVE - 5TH DIST

Matt Sawicki		13	100.00%
Write-In		0	0.00%
	Total...	13	100.00%

REP - STATE REPRESENTATIVE - 95TH DIST

Ted Rosingana		13	100.00%
Write-In		0	0.00%
	Total...	13	100.00%

REP - PROSECUTING ATTORNEY

Write-In		1	100.00%
	Total...	1	100.00%

REP - SHERIFF

Kevin Campbell		12	100.00%
Write-In		0	0.00%
	Total...	12	100.00%

REP - CLERK

James F Ormsby		11	100.00%
Write-In		0	0.00%
	Total...	11	100.00%

REP - TREASURER

Write-In		0	0.00%
	Total...	0	0.00%

REP - REGISTER OF DEEDS

Write-In		0	0.00%
	Total...	0	0.00%

AV Pct 16

REP - PUBLIC WORKS COMMISSIONER

Write-In	0	0.00%
Total...	0	0.00%

REP - COUNTY COMMISSIONER DISTRICT 8

Write-In	0	0.00%
Total...	0	0.00%

REP - CITY OF SAGINAW PCT 16 DELEGATE - REP

Barbara Lois Davey	15	100.00%
Write-In	0	0.00%
Total...	15	100.00%

DEM - US SENATOR

Carl Levin	63	100.00%
Write-In	0	0.00%
Total...	63	100.00%

DEM - US REPRESENTATIVE - 8TH DIST

Dale E Kildee	60	98.36%
Write-In	1	1.64%
Total...	61	100.00%

DEM - STATE REPRESENTATIVE - 95TH DIST

Andy Coulouris	74	96.10%
Terry W Sangster	3	3.90%
Write-In	0	0.00%
Total...	77	100.00%

DEM - PROSECUTING ATTORNEY

Thomas L Frank	39	52.70%
Michael Thomas	35	47.30%
Write-In	0	0.00%
Total...	74	100.00%

DEM - SHERIFF

Charles L Brown	18	23.08%
Bill Federspiel	60	76.92%
Write-In	0	0.00%
Total...	78	100.00%

DEM - CLERK

Susan Kaltenbach	65	100.00%
Write-In	0	0.00%
Total...	65	100.00%

DEM - TREASURER

Marvin D Hare	63	100.00%
Write-In	0	0.00%
Total...	63	100.00%

DEM - REGISTER OF DEEDS

Mildred M Dodak	62	100.00%
Write-In	0	0.00%
Total...	62	100.00%

DEM - PUBLIC WORKS COMMISSIONER

James A Koski	63	100.00%
Write-In	0	0.00%
Total...	63	100.00%

DEM - COUNTY COMMISSIONER DISTRICT 8

Michael J Hanley	65	100.00%
Write-In	0	0.00%
Total...	65	100.00%

DEM - CITY OF SAGINAW PCT 16 DELEGATE - DEM

Write-In	5	100.00%
Total...	5	100.00%

4TH DISTRICT JUDGE COURT OF APPEALS NON-INCUMB

Eric Doster	5	6.67%
Jim Howell	43	57.33%
Michael J Kelly	7	9.33%
Paula Manderfield	19	25.33%
Write-In	1	1.33%
Total...	75	100.00%

County Proposal 1

YES	56	58.33%
NO	40	41.67%
Total...	96	100.00%

County Proposal 2

YES	57	59.38%

AV Pct 16

County Proposal 2

NO		39	40.63%
	Total...	96	100.00%

AV Pct 17

Registration & Turnout

			0
Election Day Turnout		0	0.00%
AV Polling Turnout		0	0.00%
Election Day Manual Entry Turnout		58	0.00%
SPR Host Turnout		0	0.00%
	Total...	58	0.00%

REP - US SENATOR

Jack Hoogendyk Jr		12	100.00%
Write-In		0	0.00%
	Total...	12	100.00%

REP - US REPRESENTATIVE - 8TH DIST

Matt Sawicki		12	100.00%
Write-In		0	0.00%
	Total...	12	100.00%

REP - STATE REPRESENTATIVE - 94TH DIST

Ted Rosingana		11	100.00%
Write-In		0	0.00%
	Total...	11	100.00%

REP - PROSECUTING ATTORNEY

Write-In		2	100.00%
	Total...	2	100.00%

REP - SHERIFF

Kevin Campbell		9	90.00%
Write-In		1	10.00%
	Total...	10	100.00%

REP - CLERK

James F Ormsby		11	100.00%
Write-In		0	0.00%
	Total...	11	100.00%

REP - TREASURER

Write-In		1	100.00%
	Total...	1	100.00%

REP - REGISTER OF DEEDS

Write-In		1	100.00%
	Total...	1	100.00%

REP - PUBLIC WORKS COMMISSIONER

Write-In		1	100.00%
	Total...	1	100.00%

REP - COUNTY COMMISSIONER DISTRICT 8

Write-In		1	100.00%
	Total...	1	100.00%

REP - CITY OF SAGINAW PCT 17 DELEGATE - REP

Write-In		4	100.00%
	Total...	4	100.00%

DEM - US SENATOR

Carl Levin		34	100.00%
Write-In		0	0.00%
	Total...	34	100.00%

DEM - US REPRESENTATIVE - 8TH DIST

Dale E Kildee		33	100.00%
Write-In		0	0.00%
	Total...	33	100.00%

DEM - STATE REPRESENTATIVE - 95TH DIST

Andy Coulouris		39	95.12%
Terry W Sangster		2	4.88%
Write-In		0	0.00%
	Total...	41	100.00%

DEM - PROSECUTING ATTORNEY

Thomas L Frank		19	47.50%
Michael Thomas		21	52.50%
Write-In		0	0.00%
	Total...	40	100.00%

DEM - SHERIFF

Charles L Brown		18	42.86%
Bill Federspiel		24	57.14%

AV Pct 17

DEM - SHERIFF

Write-In		0	0.00%
	Total...	42	100.00%

DEM - CLERK

Susan Kaltenbach		35	100.00%
Write-In		0	0.00%
	Total...	35	100.00%

DEM - TREASURER

Marvin D Hare		34	100.00%
Write-In		0	0.00%
	Total...	34	100.00%

DEM - REGISTER OF DEEDS

Mildred M Dodak		33	100.00%
Write-In		0	0.00%
	Total...	33	100.00%

DEM - PUBLIC WORKS COMMISSIONER

James A Koski		34	100.00%
Write-In		0	0.00%
	Total...	34	100.00%

DEM - COUNTY COMMISSIONER DISTRICT 6

Michael J Hanley		35	100.00%
Write-In		0	0.00%
	Total...	35	100.00%

DEM - CITY OF SAGINAW PCT 17 DELEGATE - DEM

Michael T Bennett		21	22.83%
Nancy Link		24	26.09%
Louis M Rocha		23	25.00%
Jerry Ulrey		24	26.09%
Write-In		0	0.00%
	Total...	92	100.00%

4TH DISTRICT JUDGE COURT OF APPEALS NON-INCUMB

Eric Doster		3	6.98%
Jim Howell		23	53.49%
Michael J Kelly		9	20.93%
Paula Manderfield		8	18.60%
Write-In		0	0.00%
	Total...	43	100.00%

County Proposal 1

YES		30	55.56%
NO		24	44.44%
	Total...	54	100.00%

County Proposal 2

YES		40	74.07%
NO		14	25.93%
	Total...	54	100.00%

AV Pct 18A

Registration & Turnout — 0

Election Day Turnout		0	0.00%
AV Polling Turnout		0	0.00%
Election Day Manual Entry Turnout		15	0.00%
SPR Host Turnout		0	0.00%
	Total...	15	0.00%

REP - US SENATOR

Jack Hoogendyk Jr		1	100.00%
Write-In		0	0.00%
	Total...	1	100.00%

REP - US REPRESENTATIVE - 5TH DIST

Matt Sawicki		1	100.00%
Write-In		0	0.00%
	Total...	1	100.00%

REP - STATE REPRESENTATIVE - 95TH DIST

Ted Roslngana		1	100.00%
Write-In		0	0.00%
	Total...	1	100.00%

REP - PROSECUTING ATTORNEY

Write-In		0	0.00%
	Total...	0	0.00%

REP - SHERIFF

Kevin Campbell		1	100.00%

AV Pct 18A

REP - SHERIFF

Write-In		0	0.00%
	Total...	1	100.00%

REP - CLERK

James F Ormsby		1	100.00%
Write-In		0	0.00%
	Total...	1	100.00%

REP - TREASURER

Write-In		0	0.00%
	Total...	0	0.00%

REP - REGISTER OF DEEDS

Write-In		0	0.00%
	Total...	0	0.00%

REP - PUBLIC WORKS COMMISSIONER

Write-In		0	0.00%
	Total...	0	0.00%

REP - COUNTY COMMISSIONER DISTRICT 8

Write-In		0	0.00%
	Total...	0	0.00%

REP - CITY OF SAGINAW PCT 18A DELEGATE - REP

Write-In		0	0.00%
	Total...	0	0.00%

DEM - US SENATOR

Carl Levin		12	92.31%
Write-In		1	7.69%
	Total...	13	100.00%

DEM - US REPRESENTATIVE - 5TH DIST

Dale E Kildee		12	100.00%
Write-In		0	0.00%
	Total...	12	100.00%

DEM - STATE REPRESENTATIVE - 95TH DIST

Andy Coulouris		13	100.00%
Terry W Sangster		0	0.00%
Write-In		0	0.00%
	Total...	13	100.00%

DEM - PROSECUTING ATTORNEY

Thomas L Frank		4	33.33%
Michael Thomas		8	66.67%
Write-In		0	0.00%
	Total...	12	100.00%

DEM - SHERIFF

Charles L Brown		9	69.23%
Bill Federspiel		4	30.77%
Write-In		0	0.00%
	Total...	13	100.00%

DEM - CLERK

Susan Kaltenbach		12	100.00%
Write-In		0	0.00%
	Total...	12	100.00%

DEM - TREASURER

Marvin D Hare		13	100.00%
Write-In		0	0.00%
	Total...	13	100.00%

DEM - REGISTER OF DEEDS

Mildred M Dodak		13	100.00%
Write-In		0	0.00%
	Total...	13	100.00%

DEM - PUBLIC WORKS COMMISSIONER

James A Koski		12	100.00%
Write-In		0	0.00%
	Total...	12	100.00%

DEM - COUNTY COMMISSIONER DISTRICT 8

Michael J Hanley		13	100.00%
Write-In		0	0.00%
	Total...	13	100.00%

DEM - CITY OF SAGINAW PCT 18A DELEGATE - DEM

Michael J Hanley		12	100.00%
Write-In		0	0.00%
	Total...	12	100.00%

AV Pct 18A

4TH DISTRICT JUDGE COURT OF APPEALS NON-INCUMB

Eric Doster		1	9.09%
Jim Howell		5	45.45%
Michael J Kelly		4	36.36%
Paula Manderfield		1	9.09%
Write-In		0	0.00%
	Total...	11	100.00%

County Proposal 1

YES		11	73.33%
NO		4	26.67%
	Total...	15	100.00%

County Proposal 2

YES		7	46.67%
NO		8	53.33%
	Total....	15	100.00%

Av Pct 18B

Registration & Turnout 0

Election Day Turnout		0	0.00%
AV Polling Turnout		0	0.00%
Election Day Manual Entry Turnout		17	0.00%
SPR Host Turnout		0	0.00%
	Total...	17	0.00%

REP - US SENATOR

Jack Hoogendyk Jr		0	0.00%
Write-In		0	0.00%
	Total...	0	0.00%

REP - US REPRESENTATIVE - 5TH DIST

Matt Sawicki		0	0.00%
Write-In		0	0.00%
	Total...	0	0.00%

REP - STATE REPRESENTATIVE - 95TH DIST

Ted Rosingana		0	0.00%
Write-In		0	0.00%
	Total...	0	0.00%

REP - PROSECUTING ATTORNEY

Write-In		0	0.00%
	Total...	0	0.00%

REP - SHERIFF

Kevin Campbell		0	0.00%
Write-In		0	0.00%
	Total...	0	0.00%

REP - CLERK

James F Ormsby		0	0.00%
Write-In		0	0.00%
	Total...	0	0.00%

REP - TREASURER

Write-In		0	0.00%
	Total...	0	0.00%

REP - REGISTER OF DEEDS

Write-In		0	0.00%
	Total...	0	0.00%

REP - PUBLIC WORKS COMMISSIONER

Write-In		0	0.00%
	Total...	0	0.00%

REP - COUNTY COMMISSIONER DISTRICT 9

Write-In		0	0.00%
	Total...	0	0.00%

REP - CITY OF SAGINAW PCT 18S DELEGATE - REP

Write-In		0	0.00%
	Total...	0	0.00%

DEM - US SENATOR

Carl Levin		15	100.00%
Write-In		0	0.00%
	Total...	15	100.00%

DEM - US REPRESENTATIVE - 5TH DIST

Dale E Kildee		16	100.00%
Write-In		0	0.00%
	Total...	16	100.00%

Av Pct 18B

DEM - STATE REPRESENTATIVE - 95TH DIST

Andy Coulouris		15	88.24%
Terry W Sangster		2	11.76%
Write-In		0	0.00%
	Total...	17	100.00%

DEM - PROSECUTING ATTORNEY

Thomas L Frank		8	50.00%
Michael Thomas		8	50.00%
Write-In		0	0.00%
	Total...	16	100.00%

DEM - SHERIFF

Charles L Brown		7	41.18%
Bill Federspiel		10	58.82%
Write-In		0	0.00%
	Total...	17	100.00%

DEM - CLERK

Susan Kaltenbach		16	100.00%
Write-In		0	0.00%
	Total...	16	100.00%

DEM - TREASURER

Marvin D Hare		16	100.00%
Write-In		0	0.00%
	Total...	16	100.00%

DEM - REGISTER OF DEEDS

Mildred M Dodak		15	100.00%
Write-In		0	0.00%
	Total...	15	100.00%

DEM - PUBLIC WORKS COMMISSIONER

James A Koski		14	100.00%
Write-In		0	0.00%
	Total...	14	100.00%

DEM - COUNTY COMMISSIONER DISTRICT 9

Michael J Hanley		15	100.00%
Write-In		0	0.00%
	Total...	15	100.00%

DEM - CITY OF SAGINAW PCT 18B DELEGATE - DEM

Write-In		1	100.00%
	Total...	1	100.00%

4TH DISTRICT JUDGE COURT OF APPEALS NON-INCUMB

Eric Doster		1	8.33%
Jim Howell		1	8.33%
Michael J Kelly		8	66.67%
Paula Manderfield		2	16.67%
Write-In		0	0.00%
	Total...	12	100.00%

County Proposal 1

YES		8	50.00%
NO		8	50.00%
	Total...	16	100.00%

County Proposal 2

YES		6	37.50%
NO		10	62.50%
	Total...	16	100.00%

AV Pct 19

Registration & Turnout

			0
Election Day Turnout		0	0.00%
AV Polling Turnout		0	0.00%
Election Day Manual Entry Turnout		89	0.00%
SPR Host Turnout		0	0.00%
	Total...	89	0.00%

REP - US SENATOR

Jack Hoogendyk Jr		11	100.00%
Write-In		0	0.00%
	Total...	11	100.00%

REP - US REPRESENTATIVE - 5TH DIST

Matt Sawicki		10	100.00%
Write-In		0	0.00%
	Total...	10	100.00%

AV Pct 19

REP - STATE REPRESENTATIVE - 95TH DIST

Ted Rosingana		11	100.00%
Write-In		0	0.00%
	Total...	11	100.00%

REP - PROSECUTING ATTORNEY

Write-In		1	100.00%
	Total...	1	100.00%

REP - SHERIFF

Kevin Campbell		10	100.00%
Write-In		0	0.00%
	Total...	10	100.00%

REP - CLERK

James F Ormsby		8	100.00%
Write-In		0	0.00%
	Total...	8	100.00%

REP - TREASURER

Write-In		0	0.00%
	Total...	0	0.00%

REP - REGISTER OF DEEDS

Write-In		0	0.00%
	Total...	0	0.00%

REP - PUBLIC WORKS COMMISSIONER

Write-In		0	0.00%
	Total...	0	0.00%

REP - COUNTY COMMISSIONER DISTRICT 11

Write-In		0	0.00%
	Total...	0	0.00%

REP - CITY OF SAGINAW PCT 19 DELEGATE - REP

O R Geeting		9	100.00%
Write-In		0	0.00%
	Total...	9	100.00%

DEM - US SENATOR

Carl Levin		59	100.00%
Write-In		0	0.00%
	Total...	59	100.00%

DEM - US REPRESENTATIVE - 5TH DIST

Dale E Kildee		59	100.00%
Write-In		0	0.00%
	Total...	59	100.00%

DEM - STATE REPRESENTATIVE - 95TH DIST

Andy Coulouris		65	94.20%
Terry W Sangster		4	5.80%
Write-In		0	0.00%
	Total...	69	100.00%

DEM - PROSECUTING ATTORNEY

Thomas L Frank		33	47.14%
Michael Thomas		37	52.86%
Write-In		0	0.00%
	Total...	70	100.00%

DEM - SHERIFF

Charles L Brown		31	41.89%
Bill Federspiel		43	58.11%
Write-In		0	0.00%
	Total...	74	100.00%

DEM - CLERK

Susan Kaltenbach		62	100.00%
Write-In		0	0.00%
	Total...	62	100.00%

DEM - TREASURER

Marvin D Hare		62	98.41%
Write-In		1	1.59%
	Total...	63	100.00%

DEM - REGISTER OF DEEDS

Mildred M Dodak		58	98.31%
Write-In		1	1.69%
	Total...	59	100.00%

DEM - PUBLIC WORKS COMMISSIONER

James A Koski		59	98.33%

AV Pct 19

DEM - PUBLIC WORKS COMMISSIONER

Write-In		1	1.67%
	Total...	60	100.00%

DEM - COUNTY COMMISSIONER DISTRICT 11

James M Graham		44	69.84%
Dennis Morrison		19	30.16%
Write-In		0	0.00%
	Total...	63	100.00%

DEM - CITY OF SAGINAW PCT 19 DELEGATE - DEM

Frederick Douglas Ford		27	38.57%
Robert Hanley		42	60.00%
Write-In		1	1.43%
	Total...	70	100.00%

4TH DISTRICT JUDGE COURT OF APPEALS NON-INCUMB

Eric Doster		2	2.99%
Jim Howell		35	52.24%
Michael J Kelly		10	14.93%
Paula Manderfield		20	29.85%
Write-In		0	0.00%
	Total...	67	100.00%

County Proposal 1

YES		47	54.65%
NO		39	45.35%
	Total...	86	100.00%

County Proposal 2

YES		44	51.16%
NO		42	48.84%
	Total...	86	100.00%

AV Pct 20

Registration & Turnout 0

Election Day Turnout		0	0.00%
AV Polling Turnout		0	0.00%
Election Day Manual Entry Turnout		47	0.00%
SPR Host Turnout		0	0.00%
	Total...	47	0.00%

REP - US SENATOR

Jack Hoogendyk Jr		0	0.00%
Write-In		0	0.00%
	Total...	0	0.00%

REP - US REPRESENTATIVE - 5TH DIST

Matt Sawicki		0	0.00%
Write-In		0	0.00%
	Total...	0	0.00%

REP - STATE REPRESENTATIVE - 95TH DIST

Ted Rosingana		0	0.00%
Write-In		0	0.00%
	Total...	0	0.00%

REP - PROSECUTING ATTORNEY

Write-In		0	0.00%
	Total...	0	0.00%

REP - SHERIFF

Kevin Campbell		0	0.00%
Write-In		0	0.00%
	Total...	0	0.00%

REP - CLERK

James F Ormsby		0	0.00%
Write-In		0	0.00%
	Total...	0	0.00%

REP - TREASURER

Write-In		0	0.00%
	Total...	0	0.00%

REP - REGISTER OF DEEDS

Write-In		0	0.00%
	Total...	0	0.00%

REP - PUBLIC WORKS COMMISSIONER

Write-In		0	0.00%
	Total...	0	0.00%

AV Pct 20

REP - COUNTY COMMISSIONER DISTRICT 11

Write-In		0	0.00%
	Total...	0	0.00%

REP - CITY OF SAGINAW PCT 20 DELEGATE - REP

Write-In		0	0.00%
	Total...	0	0.00%

DEM - US SENATOR

Carl Levin		34	100.00%
Write-In		0	0.00%
	Total...	34	100.00%

DEM - US REPRESENTATIVE - 5TH DST

Dale E Kildee		33	100.00%
Write-In		0	0.00%
	Total...	33	100.00%

DEM - STATE REPRESENTATIVE - 95TH DST

Andy Coulouris		38	88.37%
Terry W Sangster		5	11.63%
Write-In		0	0.00%
	Total...	43	100.00%

DEM - PROSECUTING ATTORNEY

Thomas L Frank		25	58.14%
Michael Thomas		18	41.86%
Write-In		0	0.00%
	Total...	43	100.00%

DEM - SHERIFF

Charles L Brown		13	28.89%
Bill Federspiel		32	71.11%
Write-In		0	0.00%
	Total...	45	100.00%

DEM - CLERK

Susan Kaltenbach		35	100.00%
Write-In		0	0.00%
	Total...	35	100.00%

DEM - TREASURER

Marvin D Hare		34	100.00%
Write-In		0	0.00%
	Total...	34	100.00%

DEM - REGISTER OF DEEDS

Mildred M Dodak		33	100.00%
Write-In		0	0.00%
	Total...	33	100.00%

DEM - PUBLIC WORKS COMMISSIONER

James A Koski		32	100.00%
Write-In		0	0.00%
	Total...	32	100.00%

DEM - COUNTY COMMISSIONER DISTRICT 11

James M Graham		23	57.50%
Dennis Morrison		17	42.50%
Write-In		0	0.00%
	Total...	40	100.00%

DEM - CITY OF SAGINAW PCT 23 DELEGATE - DEM

Sara Y Esparza		16	40.00%
Dennis L Morrison		24	60.00%
Write-In		0	0.00%
	Total...	40	100.00%

4TH DISTRICT JUDGE COURT OF APPEALS NON-INCUMB

Eric Doster		0	0.00%
Jim Howell		18	58.06%
Michael J Kelly		7	22.56%
Paula Manderfield		6	19.35%
Write-In		0	0.00%
	Total...	31	100.00%

County Proposal 1

YES		18	40.91%
NO		26	59.09%
	Total...	44	100.00%

County Proposal 2

YES		21	48.84%
NO		22	51.16%
	Total...	43	100.00%

Saginawcounty_Aug0508_E

August 5, 2008

Summary Report

Saginaw Co

Registration & Turnout		155,341	Voters
Election Day Turnout		12,523	8.06%
AV Polling Turnout		0	0.00%
Election Day Manual Entry Turnout		1,166	0.75%
SPR Host Turnout		11,972	7.71%
	Total ...	25,661	16.52%
REP - US SENATOR		0/0	0.00%
Jack Hoogendyk Jr		4,927	99.82%
Write-In		9	0.18%
	Total ...	4,936	100.00%
REP - US REPRESENTATIVE - 4TH DIST		0/0	0.00%
Dave Camp		4,826	99.79%
Write-In		10	0.21%
	Total ...	4,836	100.00%
REP - US REPRESENTATIVE - 5TH DIST		0/0	0.00%
Matt Sawicki		893	99.78%
Write-In		2	0.22%
	Total ...	895	100.00%
REP - STATE REPRESENTATIVE - 94TH DIST		0/0	0.00%
Kenneth B Horn		3,495	99.94%
Write-In		2	0.06%
	Total ...	3,497	100.00%
REP - STATE REPRESENTATIVE - 95TH DIST		0/0	0.00%
Ted Roslngana		483	99.59%
Write-In		2	0.41%
	Total ...	485	100.00%
REP - STATE REPRESENTATIVE - 98TH DIST		0/0	0.00%
Tom Darger		312	17.52%
Jim Stamas		1,468	82.43%
Write-In		1	0.06%
	Total ...	1,781	100.00%
REP - PROSECUTING ATTORNEY		0/0	0.00%
Write-In		394	100.00%
	Total ...	394	100.00%
REP - SHERIFF		0/0	0.00%
Kevin Campbell		4,701	99.41%
Write-In		28	0.59%
	Total ...	4,729	100.00%
REP - CLERK		0/0	0.00%
James F Ormsby		4,854	99.67%
Write-In		16	0.33%
	Total ...	4,870	100.00%
REP - TREASURER		0/0	0.00%
Write-In		322	100.00%
	Total ...	322	100.00%
REP - REGISTER OF DEEDS		0/0	0.00%
Write-In		286	100.00%
	Total ...	286	100.00%
REP - PUBLIC WORKS COMMISSIONER		0/0	0.00%
Write-In		261	100.00%
	Total ...	261	100.00%
REP - COUNTY COMMISSIONER DISTRICT 1		0/0	0.00%
Write-In		7	100.00%
	Total ...	7	100.00%
REP - COUNTY COMMISSIONER DISTRICT 2		0/0	0.00%
Ron Sholtz		773	99.49%
Write-In		4	0.51%
	Total ...	777	100.00%

REP - TITTABAWASSEE TOWNSHIP TRUSTEES (continued...)		0/0	0.00%
Thomas N Metiva		252	21.93%
Carl W Neuenfeldt		221	19.23%
Paul S Vasold		250	21.76%
Write-In		5	0.44%
	Total ...	1,149	100.00%
REP - TITTABAWASSEE TWP PCT 1 DELEGATE - REP		0/0	0.00%
Write-In		0	0.00%
	Total ...	0	0.00%
REP - TITTABAWASSEE TWP PCT 2 DELEGATE - REP		0/0	0.00%
Write-In		1	100.00%
	Total ...	1	100.00%
REP - TITTABAWASSEE TWP PCT 3 DELEGATE - REP		0/0	0.00%
Write-In		2	100.00%
	Total ...	2	100.00%
REP - ZILWAUKEE TOWNSHIP SUPERVISOR		0/0	0.00%
Write-In		0	0.00%
	Total ...	0	0.00%
REP - ZILWAUKEE TOWNSHIP CLERK		0/0	0.00%
Patricia Bradt		9	100.00%
Write-In		0	0.00%
	Total ...	9	100.00%
REP - ZILWAUKEE TOWNSHIP TREASURER		0/0	0.00%
Kristin Schanck		11	100.00%
Write-In		0	0.00%
	Total ...	11	100.00%
REP - ZILWAUKEE TOWNSHIP TRUSTEES		0/0	0.00%
Cathy VanBlarcom		11	100.00%
Write-In		0	0.00%
	Total ...	11	100.00%
REP - ZILWAUKEE TWP PCT DELEGATE - REP		0/0	0.00%
Write-In		0	0.00%
	Total ...	0	0.00%
DEM - US SENATOR		0/0	0.00%
Carl Levin		14,437	99.50%
Write-In		73	0.50%
	Total ...	14,510	100.00%
DEM - US REPRESENTATIVE - 4TH DIST		0/0	0.00%
Andrew D Concannon		7,696	99.32%
Write-In		53	0.68%
	Total ...	7,749	100.00%
DEM - US REPRESENTATIVE - 5TH DIST		0/0	0.00%
Dale E Kildee		4,840	99.18%
Write-In		40	0.82%
	Total ...	4,880	100.00%
DEM - STATE REPRESENTATIVE - 94TH DIST		0/0	0.00%
Bob Blaine		6,213	99.62%
Write-In		24	0.38%
	Total ...	6,237	100.00%
DEM - STATE REPRESENTATIVE - 95TH DIST		0/0	0.00%
Andy Coulouris		5,015	77.56%
Terry W Sangster		1,448	22.39%
Write-In		3	0.05%
	Total ...	6,466	100.00%
DEM - STATE REPRESENTATIVE - 98TH DIST		0/0	0.00%
Tom Dauer		526	26.63%
Garnet Lewis		1,441	72.96%

DEM - STATE REPRESENTATIVE - 98TH DIST (continued...)		0/0	0.00%
Write-In		8	0.41%
	Total ...	1,975	100.00%
DEM - PROSECUTING ATTORNEY		0/0	0.00%
Thomas L Frank		7,364	43.07%
Michael Thomas		9,721	56.86%
Write-In		12	0.07%
	Total ...	17,097	100.00%
DEM - SHERIFF		0/0	0.00%
Charles L Brown		8,300	46.38%
Bill Federspiel		9,589	53.56%
Write-In		7	0.04%
	Total ...	17,896	100.00%
DEM - CLERK		0/0	0.00%
Susan Kaltenbach		14,118	99.51%
Write-In		70	0.49%
	Total ...	14,188	100.00%
DEM - TREASURER		0/0	0.00%
Marvin D Hare		14,102	99.59%
Write-In		58	0.41%
	Total ...	14,160	100.00%
DEM - REGISTER OF DEEDS		0/0	0.00%
Mildred M Dodak		13,805	99.54%
Write-In		64	0.46%
	Total ...	13,869	100.00%
DEM - PUBLIC WORKS COMMISSIONER		0/0	0.00%
James A Koski		13,564	99.41%
Write-In		81	0.59%
	Total ...	13,645	100.00%
DEM - COUNTY COMMISSIONER DISTRICT 1		0/0	0.00%
Michael O'Hare		785	99.37%
Write-In		5	0.63%
	Total ...	790	100.00%
DEM - COUNTY COMMISSIONER DISTRICT 2		0/0	0.00%
Darren Kregger		602	99.67%
Write-In		2	0.33%
	Total ...	604	100.00%
DEM - COUNTY COMMISSIONER DISTRICT 3		0/0	0.00%
Cheryl M Hadsall		958	99.48%
Write-In		5	0.52%
	Total ...	963	100.00%
DEM - COUNTY COMMISSIONER DISTRICT 4		0/0	0.00%
Write-In		57	100.00%
	Total ...	57	100.00%
DEM - COUNTY COMMISSIONER DISTRICT 5		0/0	0.00%
Pat Campbell		933	99.79%
Write-In		2	0.21%
	Total ...	935	100.00%
DEM - COUNTY COMMISSIONER DISTRICT 6		0/0	0.00%
Eddie Foxx		1,017	98.36%
Write-In		17	1.64%
	Total ...	1,034	100.00%
DEM - COUNTY COMMISSIONER DISTRICT 7		0/0	0.00%
Robert Moe Woods Jr		1,068	98.89%
Write-In		12	1.11%
	Total ...	1,080	100.00%
DEM - COUNTY COMMISSIONER DISTRICT 8		0/0	0.00%
Carl E Ruth		435	73.36%
Charles Conner		158	26.31%

CANVASS OF VOTES CAST

AT THE PRIMARY ELECTION

HELD ON

TUESDAY, AUGUST 5, 2008

SANILAC COUNTY, MICHIGAN

Canvassed By the Sanilac County Board of Canvassers

Prepared by Linda I. Kozfkay
Sanilac County Clerk
Date of Certification: August 13, 2008

Final3_August_2008_E

August 5, 2008

Precinct Report

Sanilac County

Official Results_Sanilac_County

City of Brown City

Registration & Turnout			822
Polling Place Turnout		202	24.57%
Absent Voter Polling Place Turnout		0	0.00%
Election Day Manual Entry Turnout		0	0.00%
	Total...	202	24.57%

Rep - United States Senator			(Final)
Jack Hoogendyk, Jr.		102	100.00%
	Total...	102	100.00%

Rep - Representative in Congress			(Final)
Candice S. Miller		117	100.00%
	Total...	117	100.00%

Rep - Representative in State Legislature			(Final)
Steve Kearns		106	100.00%
	Total...	106	100.00%

Rep - Prosecuting Attorney			(Final)
James V. Young		122	100.00%
	Total...	122	100.00%

Rep - Sheriff			(Final)
Garry M. Biniecki		68	47.89%
Gregory Ferriby		34	23.94%
William Judkins		2	1.41%
Troy A. Mata		1	0.70%
Michael F. Redman		37	26.06%
	Total...	142	100.00%

Rep - Clerk			(Final)
Linda I. Kozfkay		124	100.00%
	Total...	124	100.00%

Rep - Treasurer			(Final)
Kathy Dorman		122	100.00%
	Total...	122	100.00%

Rep - Register of Deeds			(Final)
Michele VanNorman		116	100.00%
	Total...	116	100.00%

Rep - County Road Commissioner			(Final)
Harold L. Donaghy		78	65.00%
Terry L. Dwyer		13	10.83%
Lee Sweet		17	14.17%
Carl M. Trigger		12	10.00%
	Total...	120	100.00%

Rep - Drain Commissioner			(Final)
Gregory L. Alexander		38	30.40%
Scott R. Western		45	36.00%
Brian Williams		42	33.60%
	Total...	125	100.00%

Dem - United States Senator			(Final)
Carl Levin		29	100.00%
	Total...	29	100.00%

Dem - Representative in Congress			(Final)
Robert Denison		25	100.00%
	Total...	25	100.00%

City of Brown City

Dem - Representative In State Legislature			(Final)
John Espinoza		34	100.00%
	Total...	34	100.00%

Dem - Drain Commissioner			(Final)
Cheryl Collins		19	100.00%
	Total...	19	100.00%

Judge of the Court of Appeals Non Incumbent			(Final)
Eric Doster		18	16.07%
Jim Howell		19	16.96%
Michael J. Kelly		49	43.75%
Paula Manderfield		26	23.21%
	Total...	112	100.00%

Judge of District Court			(Final)
James W. Metz		18	13.95%
David G. Myers		45	34.88%
Dennis W. Reid		21	16.28%
Gregory S. Ross		45	34.88%
	Total...	129	100.00%

County Jail Improvements Bond Proposal			(Final)
YES		58	32.04%
NO		123	67.96%
	Total...	181	100.00%

Renewal of Sanilac County Library Millage			(Final)
YES		128	71.11%
NO		52	28.89%
	Total...	180	100.00%

Rep - Surveyor			(Final)
John A. Milletics		98	100.00%
	Total...	98	100.00%

Rep - County Commissioner District 6			(Final)
Jamie Daws		74	54.81%
William Walters		61	45.19%
	Total...	135	100.00%

Rep - Delegate to County Convention City Brown City Rep			(Final)
Elizabeth A. Muxlow		91	52.30%
Paul Muxlow		83	47.70%
	Total...	174	100.00%

Renewal of Millage for Senior Citizens			(Final)
YES		117	72.67%
NO		44	27.33%
	Total...	181	100.00%

Renewal of Medical Control Emer Services Millage			(Final)
YES		121	74.23%

City of Brown City

Renewal of Medical Control Emer Services Millage			(Final)
NO		42	25.77%
	Total...	163	100.00%

We, the undersigned, certify that the above results are true and correct.
Signed:

_____

_____

_____

Final3_August_2008_E

August 5, 2008

Precinct Report

Sanilac County

Official Results_Sanilac_County

City of Croswell

Registration & Turnout		1,523	
Polling Place Turnout		352	23.05%
Absent Voter Polling Place Turnout		0	0.00%
Election Day Manual Entry Turnout		0	0.00%
	Total...	352	23.05%
Rep - United States Senator			(Final)
Jack Hoogendyk, Jr.		179	100.00%
	Total...	179	100.00%
Rep - Representative in Congress			(Final)
Candice S. Miller		211	100.00%
	Total...	211	100.00%
Rep - Representative in State Legislature			(Final)
Steve Kearns		170	100.00%
	Total...	170	100.00%
Rep - Prosecuting Attorney			(Final)
James V. Young		205	100.00%
	Total...	205	100.00%
Rep - Sheriff			(Final)
Garry M. Bilnieckl		54	21.86%
Gregory Ferriby		144	58.30%
William Judkins		10	4.05%
Troy A. Mata		2	0.81%
Michael F. Redman		37	14.98%
	Total...	247	100.00%
Rep - Clerk			(Final)
Linda I. Kozfkay		214	100.00%
	Total...	214	100.00%
Rep - Treasurer			(Final)
Kathy Dorman		212	100.00%
	Total...	212	100.00%
Rep - Register of Deeds			(Final)
Michele VanNorman		205	100.00%
	Total...	205	100.00%
Rep - County Road Commissioner			(Final)
Harold L. Donaghy		60	28.71%
Terry L. Dwyer		42	20.10%
Lee Sweet		82	39.23%
Carl M. Trigger		25	11.96%
	Total...	209	100.00%
Rep - Drain Commissioner			(Final)
Gregory L. Alexander		79	34.05%
Scott R. Western		99	42.67%
Brian Williams		54	23.28%
	Total...	232	100.00%
Dem - United States Senator			(Final)
Carl Levin		62	100.00%
	Total...	62	100.00%
Dem - Representative in Congress			(Final)
Robert Denison		56	100.00%
	Total...	56	100.00%

City of Croswell

Dem - Representative In State Legislature			(Final)
John Espinoza		67	100.00%
	Total...	67	100.00%

Dem - Drain Commissioner			(Final)
Cheryl Collins		47	100.00%
	Total...	47	100.00%

Dem - County Commissioner District 7			(Final)
Dorothy Jackson		45	100.00%
	Total...	45	100.00%

Judge of the Court of Appeals Non Incumbent			(Final)
Eric Doster		21	10.34%
Jim Howell		26	12.81%
Michael J. Kelly		117	57.64%
Paula Manderfield		39	19.21%
	Total...	203	100.00%

Judge of District Court			(Final)
James W. Metz		20	7.81%
David G. Myers		62	24.22%
Dennis W. Reid		58	22.66%
Gregory S. Ross		116	45.31%
	Total...	256	100.00%

County Jail Improvements Bond Proposal			(Final)
YES		125	38.82%
NO		197	61.18%
	Total...	322	100.00%

Renewal of Sanilac County Library Millage			(Final)
YES		240	73.85%
NO		85	26.15%
	Total...	325	100.00%

Rep - Surveyor			(Final)
John A. Milletics		191	100.00%
	Total...	191	100.00%

Rep - County Commissioner District 7			(Final)
Judy A. Vincent		192	100.00%
	Total...	192	100.00%

Renswal of Millage for Senior Citizens			(Final)
YES		207	74.73%
NO		71	25.27%
	Total...	278	100.00%

Renewal of Medical Control Emer Services Millage			(Final)
YES		168	60.87%

City of Croswell

Renewal of Medical Control Emer Services Millage			(Final)
NO		108	39.13%
	Total...	276	100.00%

We, the undersigned, certify that the above results are true and correct.
Signed:

_____

_____

_____

Final3_August_2008_E

August 5, 2008

Precinct Report

Sanilac County

Official Results_Sanilac_County

City of Marlette

Registration & Turnout			1,205
Polling Place Turnout		263	21.83%
Absent Voter Polling Place Turnout		0	0.00%
Election Day Manual Entry Turnout		0	0.00%
	Total...	263	21.83%
Rep - United States Senator			(Final)
Jack Hoogendyk, Jr.		183	100.00%
	Total...	183	100.00%
Rep - Representative In Congress			(Final)
Candice S. Miller		200	100.00%
	Total...	200	100.00%
Rep - Representative In State Legislature			(Final)
Steve Kearns		190	100.00%
	Total...	190	100.00%
Rep - Prosecuting Attorney			(Final)
James V. Young		191	100.00%
	Total...	191	100.00%
Rep - Sheriff			(Final)
Garry M. Biniecki		69	30.94%
Gregory Ferriby		47	21.08%
William Judkins		2	0.90%
Troy A. Mata		6	2.69%
Michael F. Redman		99	44.39%
	Total...	223	100.00%
Rep - Clerk			(Final)
Linda I. Kozfkay		194	100.00%
	Total...	194	100.00%
Rep - Treasurer			(Final)
Kathy Dorman		197	100.00%
	Total...	197	100.00%
Rep - Register of Deeds			(Final)
Michele VanNorman		190	100.00%
	Total...	190	100.00%
Rep - County Road Commissioner			(Final)
Harold L. Donaghy		106	57.30%
Terry L. Dwyer		22	11.89%
Lee Sweet		39	21.08%
Carl M. Trigger		18	9.73%
	Total...	185	100.00%
Rep - Drain Commissioner			(Final)
Gregory L. Alexander		79	38.92%
Scott R. Western		52	25.62%
Brian Williams		72	35.47%
	Total...	203	100.00%
Dem - United States Senator			(Final)
Carl Levin		32	100.00%
	Total...	32	100.00%
Dem - Representative In Congress			(Final)
Robert Denison		24	100.00%
	Total...	24	100.00%

Final3_August_2008_E

August 5, 2008

Precinct Report

Sanilac County

Official Results_Sanilac_County

City of Marlette

Dem - Representative in State Legislature			(Final)
John Espinoza		30	100.00%
	Total...	30	100.00%

Dem - Drain Commissioner			(Final)
Cheryl Collins		18	100.00%
	Total...	18	100.00%

Judge of the Court of Appeals Non Incumbent			(Final)
Eric Doster		20	11.98%
Jim Howell		28	16.77%
Michael J. Kelly		93	55.69%
Paula Manderfield		26	15.57%
	Total...	187	100.00%

Judge of District Court			(Final)
James W. Metz		6	2.78%
David G. Myers		45	20.83%
Dennis W. Reid		22	10.19%
Gregory S. Ross		143	66.20%
	Total...	216	100.00%

County Jail Improvements Bond Proposal			(Final)
YES		74	29.48%
NO		177	70.52%
	Total...	251	100.00%

Renewal of Sanilac County Library Millage			(Final)
YES		172	67.45%
NO		83	32.55%
	Total...	255	100.00%

Rep - Surveyor			(Final)
John A. Milletics		173	100.00%
	Total...	173	100.00%

Rep - County Commissioner District 3			(Final)
James Ruby		106	51.21%
Charles Zampich		101	48.79%
	Total...	207	100.00%

Renewal of Millage for Senior Citizens			(Final)
YES		177	76.29%
NO		55	23.71%
	Total...	232	100.00%

Renewal of Medical Control Emer Services Millage			(Final)
YES		174	75.00%

Final3_August_2008_E

August 5, 2008

Precinct Report

Sanilac County

Official Results_Sanilac_County

City of Marlette

Renewal of Medical Control Emer Services Millage			(Final)
NO		58	25.00%
	Total...	232	100.00%

We, the undersigned, certify that the above results are true and correct.
Signed:

_____

_____

_____

Final3_August_2008_E

August 5, 2008

Precinct Report

Sanilac County

Official Results_Sanilac_County

City of Sandusky

Registration & Turnout			1,730
Polling Place Turnout		636	36.76%
Absent Voter Polling Place Turnout		0	0.00%
Election Day Manual Entry Turnout		0	0.00%
	Total...	636	36.76%
Rep - United States Senator			(Final)
Jack Hoogendyk, Jr.		381	100.00%
	Total...	381	100.00%
Rep - Representative in Congress			(Final)
Candice S. Miller		472	100.00%
	Total...	472	100.00%
Rep - Representative in State Legislature			(Final)
Steve Kearns		389	100.00%
	Total...	389	100.00%
Rep - Prosecuting Attorney			(Final)
James V. Young		461	100.00%
	Total...	461	100.00%
Rep - Sheriff			(Final)
Garry M. Bilecki		232	41.88%
Gregory Ferriby		204	36.82%
William Judkins		21	3.79%
Troy A. Mata		10	1.81%
Michael F. Redman		87	15.70%
	Total...	554	100.00%
Rep - Clerk			(Final)
Linda I. Kozfkay		491	100.00%
	Total...	491	100.00%
Rep - Treasurer			(Final)
Kathy Dorman		492	100.00%
	Total...	492	100.00%
Rep - Register of Deeds			(Final)
Michele VanNorman		472	100.00%
	Total...	472	100.00%
Rep - County Road Commissioner			(Final)
Harold L. Donaghy		311	61.10%
Terry L. Dwyer		24	4.72%
Lee Sweat		134	26.33%
Carl M. Trigger		40	7.86%
	Total...	509	100.00%
Rep - Drain Commissioner			(Final)
Gregory L. Alexander		205	38.18%
Scott R. Western		236	43.95%
Brian Williams		96	17.86%
	Total...	537	100.00%
Dem - United States Senator			(Final)
Carl Levin		52	100.00%
	Total...	52	100.00%
Dem - Representative in Congress			(Final)
Robert Denison		50	100.00%
	Total...	50	100.00%

City of Sandusky

Dem - Representative In State Legislature			(Final)
John Espinoza		51	100.00%
	Total...	51	100.00%

Dem - Drain Commissioner			(Final)
Cheryl Collins		42	100.00%
	Total...	42	100.00%

Dem - County Commissioner District 4			(Final)
Norton D. Schramm		46	100.00%
	Total...	46	100.00%

Judge of the Court of Appeals Non Incumbent			(Final)
Eric Doster		45	11.94%
Jim Howell		31	8.22%
Michael J. Kelly		206	54.64%
Paula Manderfield		95	25.20%
	Total...	377	100.00%

Judge of District Court			(Final)
James W. Metz		8	1.47%
David G. Myers		53	9.76%
Dennis W. Reid		65	11.97%
Gregory S. Ross		417	76.80%
	Total...	543	100.00%

County Jail Improvements Bond Proposal			(Final)
YES		195	32.88%
NO		398	67.12%
	Total...	593	100.00%

Renewal of Sanilac County Library Millage			(Final)
YES		412	69.36%
NO		182	30.64%
	Total...	594	100.00%

Rep - Surveyor			(Final)
John A. Milletics		396	100.00%
	Total...	396	100.00%

Rep - County Commissioner District 4			(Final)
James Bowerman		387	87.76%
Alvin H. Kukuk		54	12.24%
	Total...	441	100.00%

Dem - Delegate to County Convention City Sandusky Dem			(Final)
Norton D. Schramm		49	100.00%
	Total...	49	100.00%

Renewal of Millage for Senior Citizens			(Final)
YES		414	73.80%
NO		147	26.20%
	Total...	561	100.00%

Renewal of Medical Control Emer Services Millage			(Final)
YES		410	73.08%

City of Sandusky

Renewal of Medical Control Emer Services Millage			(Final)
NO		151	26.92%
	Total...	561	100.00%

We, the undersigned, certify that the above results are true and correct.
Signed:

Final3_August_2008_E

August 5, 2008

Precinct Report

Sanilac County

Official Results_Sanilac_County

Argyle Township

Registration & Turnout			520
Polling Place Turnout		128	24.62%
Absent Voter Polling Place Turnout		0	0.00%
Election Day Manual Entry Turnout		0	0.00%
	Total...	128	24.62%
Rep - United States Senator			(Final)
Jack Hoogendyk, Jr.		78	100.00%
	Total...	78	100.00%
Rep - Representative in Congress			(Final)
Candice S. Miller		91	100.00%
	Total...	91	100.00%
Rep - Representative in State Legislature			(Final)
Steve Kearns		78	100.00%
	Total...	78	100.00%
Rep - Prosecuting Attorney			(Final)
James V. Young		84	100.00%
	Total...	84	100.00%
Rep - Sheriff			(Final)
Garry M. Biniecki		55	47.41%
Gregory Ferriby		37	31.90%
William Judkins		4	3.45%
Troy A. Mata		1	0.86%
Michael F. Redman		19	16.38%
	Total...	116	100.00%
Rep - Clerk			(Final)
Linda I. Kozfkay		93	100.00%
	Total...	93	100.00%
Rep - Treasurer			(Final)
Kathy Dorman		98	100.00%
	Total...	98	100.00%
Rep - Register of Deeds			(Final)
Michele VanNorman		91	100.00%
	Total...	91	100.00%
Rep - County Road Commissioner			(Final)
Harold L. Donaghy		48	44.86%
Terry L. Dwyer		4	3.74%
Lee Sweet		48	44.86%
Carl M. Trigger		7	6.54%
	Total...	107	100.00%
Rep - Drain Commissioner			(Final)
Gregory L. Alexander		44	40.37%
Scott R. Western		23	21.10%
Brian Williams		42	38.53%
	Total...	109	100.00%
Dem - United States Senator			(Final)
Carl Levin		4	100.00%
	Total...	4	100.00%
Dem - Representative in Congress			(Final)
Robert Denison		2	100.00%
	Total...	2	100.00%

Argyle Township

Dem - Representative in State Legislature			(Final)
John Espinoza		4	100.00%
	Total...	4	100.00%
Dem - Drain Commissioner			(Final)
Cheryl Collins		1	100.00%
	Total...	1	100.00%
Dem - County Commissioner District 1			(Final)
Joyce Wiley		2	100.00%
	Total...	2	100.00%
Judge of the Court of Appeals Non Incumbent			(Final)
Eric Doster		11	17.46%
Jim Howell		9	14.29%
Michael J. Kelly		37	58.73%
Paula Manderfield		6	9.52%
	Total...	63	100.00%
Judge of District Court			(Final)
James W. Metz		7	7.37%
David G. Myers		22	23.16%
Dennis W. Reid		23	24.21%
Gregory S. Ross		43	45.26%
	Total...	95	100.00%
County Jail Improvements Bond Proposal			(Final)
YES		14	12.50%
NO		98	87.50%
	Total...	112	100.00%
Renewal of Sanilac County Library Millage			(Final)
YES		46	41.44%
NO		65	58.56%
	Total...	111	100.00%
Rep - Surveyor			(Final)
John A. Milletics		84	100.00%
	Total...	84	100.00%
Rep - County Commissioner District 1			(Final)
Dean Berden		53	50.00%
John Merriman		53	50.00%
	Total...	108	100.00%
Rep - Argyle Twp Supervisor			(Final)
Jerry L. Hillaker		96	100.00%
	Total...	96	100.00%
Rep - Argyle Twp Clerk			(Final)
Edward Pfaff		91	100.00%
	Total...	91	100.00%
Rep - Argyle Twp Treasurer			(Final)
Linda Krumenacker		95	100.00%
	Total...	95	100.00%
Rep - Argyle Twp Trustee			(Final)
Jeromie W. Foote		62	36.90%
Steve Howard		44	26.19%
Bert Sutherland		62	36.90%
	Total...	168	100.00%

Argyle Township

Rep - Delegate to County Convention Argyle Twp			(Final)
Darlene M. Doerr		86	100.00%
	Total...	86	100.00%

Renewal of Millage for Senior Citizens			(Final)
YES		58	59.79%
NO		39	40.21%
	Total...	97	100.00%

Renewal of Medical Control Emer Services Millage			(Final)
YES		56	55.45%
NO		45	44.55%
	Total...	101	100.00%

Argyle Township Road Millage			(Final)
YES		74	60.66%
NO		48	39.34%
	Total...	122	100.00%

Argyle Township Fire Protection Millage			(Final)
YES		78	64.46%
NO		43	35.54%
	Total...	121	100.00%

Ubly Community Schools Bonding Proposal			(Final)
YES		8	40.00%
NO		12	60.00%
	Total...	20	100.00%

We, the undersigned, certify that the above results are true and correct.
Signed:

_____

_____

_____

Final3_August_2008_E

August 5, 2008

Precinct Report

Sanilac County

Official Results_Sanilac_County

Austin Township

Registration & Turnout			467
Polling Place Turnout		118	25.27%
Absent Voter Polling Place Turnout		0	0.00%
Election Day Manual Entry Turnout		0	0.00%
	Total...	118	25.27%

Rep - United States Senator			(Final)
Jack Hoogendyk, Jr.		47	100.00%
	Total...	47	100.00%

Rep - Representative in Congress			(Final)
Candice S. Miller		56	100.00%
	Total...	56	100.00%

Rep - Representative in State Legislature			(Final)
Steve Kearns		50	100.00%
	Total...	50	100.00%

Rep - Prosecuting Attorney			(Final)
James V. Young		46	100.00%
	Total...	46	100.00%

Rep - Sheriff			(Final)
Garry M. Bliniecki		36	55.38%
Gregory Ferriby		8	12.31%
William Judkins		1	1.54%
Troy A. Mata		2	3.08%
Michael F. Redman		18	27.69%
	Total...	65	100.00%

Rep - Clerk			(Final)
Linda I. Kozfkay		58	100.00%
	Total...	58	100.00%

Rep - Treasurer			(Final)
Kathy Dorman		57	100.00%
	Total...	57	100.00%

Rep - Register of Deeds			(Final)
Michele VanNorman		55	100.00%
	Total...	55	100.00%

Rep - County Road Commissioner			(Final)
Harold L. Donaghy		29	45.31%
Terry L. Dwyer		6	9.38%
Lee Sweet		21	32.81%
Carl M. Trigger		8	12.50%
	Total...	64	100.00%

Rep - Drain Commissioner			(Final)
Gregory L. Alexander		24	38.10%
Scott R. Western		12	19.05%
Brian Williams		27	42.86%
	Total...	63	100.00%

Dem - United States Senator			(Final)
Carl Levin		40	100.00%
	Total...	40	100.00%

Dem - Representative in Congress			(Final)
Robert Denison		30	100.00%
	Total...	30	100.00%

Austin Township

Dem - Representative in State Legislature			(Final)
John Espinoza		40	100.00%
	Total...	40	100.00%

Dem - Drain Commissioner			(Final)
Cheryl Collins		28	100.00%
	Total...	28	100.00%

Dem - County Commissioner District 1			(Final)
Joyce Wiley		31	100.00%
	Total...	31	100.00%

Judge of the Court of Appeals Non Incumbent			(Final)
Eric Doster		5	7.81%
Jim Howell		16	25.00%
Michael J. Kelly		35	54.69%
Paula Manderfield		8	12.50%
	Total...	64	100.00%

Judge of District Court			(Final)
James W. Metz		6	8.45%
David G. Myers		23	32.39%
Dennis W. Reid		15	21.13%
Gregory S. Ross		27	38.03%
	Total...	71	100.00%

County Jail Improvements Bond Proposal			(Final)
YES		21	20.59%
NO		81	79.41%
	Total...	102	100.00%

Renewal of Sanilac County Library Millage			(Final)
YES		58	56.86%
NO		44	43.14%
	Total...	102	100.00%

Rep - Surveyor			(Final)
John A. Milletics		47	100.00%
	Total...	47	100.00%

Rep - County Commissioner District 1			(Final)
Dean Berden		26	43.33%
John Merriman		34	56.67%
	Total...	60	100.00%

Rep - Austin Twp Supervisor			(Final)
Carrie L. Franzel		52	100.00%
	Total...	52	100.00%

Rep - Austin Twp Clerk			(Final)
Tammy Morell		60	100.00%
	Total...	60	100.00%

Rep - Austin Twp Treasurer			(Final)
Randy G. Bock		62	100.00%
	Total...	82	100.00%

Rep - Austin Twp Trustee			(Final)
Eric N. Goetz		56	100.00%
	Total...	56	100.00%

Dem - Austin Twp Supervisor			(Final)
Leigh Langenburg		10	23.26%

Final3_August_2008_E

August 5, 2008

Precinct Report

Sanilac County

Official Results_Sanilac_County

Austin Township

Dem - Austin Twp Supervisor			(Final)
Ed Sadro		33	76.74%
	Total...	43	100.00%

Dem - Austin Twp Trustee			(Final)
Albert Lemke, Jr.		32	100.00%
	Total...	32	100.00%

Renewal of Millage for Senior Citizens			(Final)
YES		69	74.19%
NO		24	25.81%
	Total...	93	100.00%

Renewal of Medical Control Emer Services Millage			(Final)
YES		69	71.13%
NO		28	28.87%
	Total...	97	100.00%

Austin Township Road Gravel Millage			(Final)
YES		75	66.96%
NO		37	33.04%
	Total...	112	100.00%

Ubly Community Schools Bonding Proposal			(Final)
YES		65	56.52%
NO		50	43.48%
	Total...	115	100.00%

We, the undersigned, certify that the above results are true and correct.
Signed:

Final3_August_2008_E

August 5, 2008

Precinct Report

Sanilac County

Official Results_Sanilac_County

Bridgehampton Township

599

Registration & Turnout			
Polling Place Turnout		211	35.06%
Absent Voter Polling Place Turnout		0	0.00%
Election Day Manual Entry Turnout		0	0.00%
	Total...	211	35.06%
			(Final)
Rep - United States Senator			
Jack Hoogendyk, Jr.		126	100.00%
	Total...		100.00%
		126	(Final)
Rep - Representative In Congress			
Candice S. Miller		164	100.00%
	Total...		100.00%
		164	(Final)
Rep - Representative In State Legislature			
Steve Kearns		133	100.00%
	Total...		100.00%
		133	(Final)
Rep - Prosecuting Attorney			
James V. Young		158	100.00%
	Total...		100.00%
		158	(Final)
Rep - Sheriff			
Garry M. Bilecki		72	38.71%
Gregory Ferriby		67	36.02%
William Judkins		22	11.83%
Troy A. Mata		3	1.08%
Michael F. Redman		23	12.37%
	Total...	187	100.00%
			(Final)
Rep - Clerk			
Linda I. Kozfkay		161	100.00%
	Total...		100.00%
		161	(Final)
Rep - Treasurer			
Kathy Dorman		164	100.00%
	Total...		100.00%
		164	(Final)
Rep - Register of Deeds			
Michele VanNorman		163	100.00%
	Total...		100.00%
		163	(Final)
Rep - County Road Commissioner			
Harold L. Donaghy		43	23.89%
Terry L. Dwyer		6	3.33%
Lee Sweet		96	52.78%
Carl M. Trigger		36	20.00%
	Total...	181	100.00%
			(Final)
Rep - Drain Commissioner			
Gregory L. Alexander		78	43.26%
Scott R. Western		45	25.26%
Brian Williams		56	31.46%
	Total...	179	100.00%
			(Final)
Dem - United States Senator			
Carl Levin		18	100.00%
	Total...	18	100.00%
			(Final)
Dem - Representative In Congress			
Robert Denison		17	100.00%
	Total...	17	100.00%

Bridgehampton Township

			(Final)
Dem - Representative In State Legislature			
John Espinoza		18	100.00%
	Total...	18	100.00%
Dem - Drain Commissioner			(Final)
Cheryl Collins		12	100.00%
	Total...	12	100.00%
Dem - County Commissioner District 4			(Final)
Norton D. Schramm		14	100.00%
	Total...	14	100.00%
Judge of the Court of Appeals Non Incumbent			(Final)
Eric Doster		11	8.46%
Jim Howell		13	10.00%
Michael J. Kelly		82	63.08%
Paula Manderfield		24	18.46%
	Total...	130	100.00%
Judge of District Court			(Final)
James W. Metz		4	2.42%
David G. Myers		19	11.52%
Dennis W. Reid		37	22.42%
Gregory S. Ross		105	63.64%
	Total...	165	100.00%
County Jail Improvements Bond Proposal			(Final)
YES		46	23.83%
NO		148	76.17%
	Total...	194	100.00%
Renewal of Sanilac County Library Millage			(Final)
YES		97	50.52%
NO		96	49.48%
	Total...	193	100.00%
Rep - Surveyor			(Final)
John A. Miletics		142	100.00%
	Total...	142	100.00%
Rep - County Commissioner District 4			(Final)
James Bowerman		148	89.09%
Alvin H. Kukuk		18	10.91%
	Total...	166	100.00%
Rep - Bridgehampton Twp Supervisor			(Final)
Michael Haggerty		143	100.00%
	Total...	143	100.00%
Rep - Bridgehampton Twp Clerk			(Final)
Diana Wisienski		154	100.00%
	Total...	154	100.00%
Rep - Bridgehampton Twp Treasurer			(Final)
Alan D. Innes		154	100.00%
	Total...	154	100.00%
Rep - Bridgehampton Twp Trustee			(Final)
Dianne Detgen		136	53.78%
Reva Wallace		117	46.22%
	Total...	253	100.00%
Renewal of Millage for Senior Citizens			(Final)
YES		120	68.39%

Final3_August_2008_E

August 5, 2008

Precinct Report

Sanilac County

Official Results_Sanilac_County

Bridgehampton Township

Renewal of Millage for Senior Citizens			(Final)
NO		55	31.61%
	Total...	175	100.00%

Renewal of Medical Control Emer Services Millage			(Final)
YES		111	62.50%
NO		66	37.50%
	Total...	177	100.00%

We, the undersigned, certify that the above results are true and correct.
Signed:

_____

_____

_____

Final3_August_2008_E

August 5, 2008

Precinct Report

Sanilac County

Official Results_Sanilac_County

Buel Township

Registration & Turnout			890
Polling Place Turnout		283	31.80%
Absent Voter Polling Place Turnout		0	0.00%
Election Day Manual Entry Turnout		0	0.00%
	Total...	283	31.80%

Rep - United States Senator			(Final)
Jack Hoogendyk, Jr.		191	100.00%
	Total...	191	100.00%

Rep - Representative in Congress			(Final)
Candice S. Miller		217	100.00%
	Total...	217	100.00%

Rep - Representative in State Legislature			(Final)
Steve Kearns		192	100.00%
	Total...	192	100.00%

Rep - Prosecuting Attorney			(Final)
James V. Young		213	100.00%
	Total...	213	100.00%

Rep - Sheriff			(Final)
Garry M. Biniecki		59	24.28%
Gregory Ferriby		121	49.79%
William Judkins		18	7.41%
Troy A. Mata		5	2.06%
Michael F. Redman		40	16.46%
	Total...	243	100.00%

Rep - Clerk			(Final)
Linda I. Kozfkay		216	100.00%
	Total...	216	100.00%

Rep - Treasurer			(Final)
Kathy Dorman		218	100.00%
	Total...	218	100.00%

Rep - Register of Deeds			(Final)
Michele VanNorman		213	100.00%
	Total...	213	100.00%

Rep - County Road Commissioner			(Final)
Harold L. Donaghy		75	32.61%
Terry L. Dwyer		23	10.00%
Lee Sweet		115	50.00%
Carl M. Trigger		17	7.39%
	Total...	230	100.00%

Rep - Drain Commissioner			(Final)
Gregory L. Alexander		106	44.54%
Scott R. Western		74	31.09%
Brian Williams		58	24.37%
	Total...	238	100.00%

Dem - United States Senator			(Final)
Carl Levin		30	100.00%
	Total...	30	100.00%

Dem - Representative in Congress			(Final)
Robert Denison		27	100.00%
	Total...	27	100.00%

Buel Township

Dem - Representative in State Legislature			(Final)
John Espinoza		34	100.00%
	Total...	34	100.00%
Dem - Drain Commissioner			(Final)
Cheryl Collins		19	100.00%
	Total...	19	100.00%
Dem - County Commissioner District 8			(Final)
Richard W. Partlo		23	100.00%
	Total...	23	100.00%
Judge of the Court of Appeals Non Incumbent			(Final)
Eric Doster		26	13.54%
Jim Howell		16	8.33%
Michael J. Kelly		106	55.21%
Paula Manderfield		44	22.92%
	Total...	192	100.00%
Judge of District Court			(Final)
James W. Metz		13	5.37%
David G. Myers		39	16.12%
Dennis W. Reid		68	28.10%
Gregory S. Ross		122	50.41%
	Total...	242	100.00%
County Jail Improvements Bond Proposal			(Final)
YES		52	19.77%
NO		211	80.23%
	Total...	263	100.00%
Renewal of Sanilac County Library Millage			(Final)
YES		149	56.02%
NO		117	43.98%
	Total...	266	100.00%
Rep - Surveyor			(Final)
John A. Milletics		208	100.00%
	Total...	208	100.00%
Rep - County Commissioner District 6			(Final)
Donald A. Hunt		194	100.00%
	Total...	194	100.00%
Rep - Buel Twp Supervisor			(Final)
Thomas R. Durand		210	100.00%
	Total...	210	100.00%
Rep - Buel Twp Clerk			(Final)
Vera Burns		218	100.00%
	Total...	218	100.00%
Rep - Buel Twp Treasurer			(Final)
Keith Kalso		215	100.00%
	Total...	215	100.00%
Rep - Buel Twp Trustee			(Final)
Jeff E. Gordon		191	52.04%
Scott M. Straffon		176	47.96%
	Total...	367	100.00%

Final3_August_2008_E

August 5, 2008

Precinct Report

Sanilac County

Official Results_Sanilac_County

Buel Township

Rep - Delegate to County Convention Buel Twp			(Final)
Robert Cudney		199	100.00%
	Total...	199	100.00%

Renewal of Millage for Senior Citizens			(Final)
YES		162	65.59%
NO		85	34.41%
	Total...	247	100.00%

Renewal of Medical Control Emer Services Millage			(Final)
YES		137	55.47%
NO		110	44.53%
	Total...	247	100.00%

We, the undersigned, certify that the above results are true and correct.
Signed:

_____

_____

_____

Final3_August_2008_E

August 5, 2008

Precinct Report

Sanilac County

Official Results_Sanilac_County

Custer Township

Registration & Turnout			721
Polling Place Turnout		345	47.85%
Absent Voter Polling Place Turnout		0	0.00%
Election Day Manual Entry Turnout		0	0.00%
	Total...	345	47.85%
Rep - United States Senator			(Final)
Jack Hoogendyk, Jr.		232	100.00%
	Total...	232	100.00%
Rep - Representative in Congress			(Final)
Candice S. Miller		283	100.00%
	Total...	283	100.00%
Rep - Representative in State Legislature			(Final)
Steve Kearns		236	100.00%
	Total...	236	100.00%
Rep - Prosecuting Attorney			(Final)
James V. Young		263	100.00%
	Total...	263	100.00%
Rep - Sheriff			(Final)
Garry M. Bilnieckl		149	46.13%
Gregory Ferriby		106	32.82%
William Judkins		13	4.02%
Troy A. Mata		7	2.17%
Michael F. Redman		48	14.86%
	Total...	323	100.00%
Rep - Clerk			(Final)
Linda I. Kozfkay		283	100.00%
	Total...	283	100.00%
Rep - Treasurer			(Final)
Kathy Dorman		290	100.00%
	Total...	290	100.00%
Rep - Register of Deeds			(Final)
Michele VanNorman		281	100.00%
	Total...	281	100.00%
Rep - County Road Commissioner			(Final)
Harold L. Donaghy		187	60.32%
Terry L. Dwyer		7	2.26%
Lee Sweet		107	34.52%
Carl M. Trigger		9	2.90%
	Total...	310	100.00%
Rep - Drain Commissioner			(Final)
Gregory L. Alexander		116	36.36%
Scott R. Western		135	42.32%
Brian Williams		68	21.32%
	Total...	319	100.00%
Dem - United States Senator			(Final)
Carl Levin		15	100.00%
	Total...	15	100.00%
Dem - Representative in Congress			(Final)
Robert Denison		9	100.00%
	Total...	9	100.00%

Custer Township

Dem - Representative in State Legislature			(Final)
John Espinoza		15	100.00%
	Total...	15	100.00%
Dem - Drain Commissioner			(Final)
Cheryl Collins		10	100.00%
	Total...	10	100.00%
Dem - County Commissioner District 1			(Final)
Joyce Wiley		10	100.00%
	Total...	10	100.00%
Judge of the Court of Appeals Non Incumbent			(Final)
Eric Doster		24	12.18%
Jim Howell		21	10.66%
Michael J. Kelly		103	52.28%
Paula Manderfield		49	24.87%
	Total...	197	100.00%
Judge of District Court			(Final)
James W. Metz		1	0.33%
David G. Myers		33	11.00%
Dennis W. Reid		50	16.67%
Gregory S. Ross		216	72.00%
	Total...	300	100.00%
County Jail Improvements Bond Proposal			(Final)
YES		66	20.43%
NO		257	79.57%
	Total...	323	100.00%
Renewal of Sanilac County Library Millage			(Final)
YES		197	60.99%
NO		126	39.01%
	Total...	323	100.00%
Rep - Surveyor			(Final)
John A. Milletics		254	100.00%
	Total...	254	100.00%
Rep - County Commissioner District 1			(Final)
Dean Berden		141	48.12%
John Merriman		152	51.88%
	Total...	293	100.00%
Rep - Custer Twp Supervisor			(Final)
John G. Knoerr		259	100.00%
	Total...	259	100.00%
Rep - Custer Twp Clerk			(Final)
Robert Gerstenberger		272	100.00%
	Total...	272	100.00%
Rep - Custer Twp Treasurer			(Final)
Vernon D. Rich		270	100.00%
	Total...	270	100.00%
Rep - Custer Twp Trustee			(Final)
Dwain P. Gerstenberger		246	55.91%
Robert David Miller		194	44.09%
	Total...	440	100.00%

Custer Township

Rep - Delegate to County Convention Custer Twp			(Final)
John Knoerr		252	100.00%
	Total...	252	100.00%

Renewal of Millage for Senior Citizens			(Final)
YES		187	68.75%
NO		85	31.25%
	Total...	272	100.00%

Renewal of Medical Control Emer Services Millage			(Final)
YES		181	66.79%
NO		90	33.21%
	Total...	271	100.00%

Custer Township Road Maintenance Renewal			(Final)
YES		227	70.50%
NO		95	29.50%
	Total...	322	100.00%

We, the undersigned, certify that the above results are true and correct.
Signed:

Final3_August_2008_E

August 5, 2008

Precinct Report

Sanilac County

Official Results_Sanilac_County

Delaware Township

674

Registration & Turnout			
Polling Place Turnout		243	36.05%
Absent Voter Polling Place Turnout		0	0.00%
Election Day Manual Entry Turnout		0	0.00%
	Total...	243	36.05%
Rep - United States Senator			(Final)
Jack Hoogendyk, Jr.		127	100.00%
	Total...	127	100.00%
Rep - Representative in Congress			(Final)
Candice S. Miller		166	100.00%
	Total...	166	100.00%
Rep - Representative in State Legislature			(Final)
Steve Kearns		134	100.00%
	Total...	134	100.00%
Rep - Prosecuting Attorney			(Final)
James V. Young		145	100.00%
	Total...	145	100.00%
Rep - Sheriff			(Final)
Garry M. Biniecki		129	59.45%
Gregory Ferriby		59	27.19%
William Judkins		4	1.84%
Troy A. Mata		1	0.46%
Michael F. Redman		24	11.06%
	Total...	217	100.00%
Rep - Clerk			(Final)
Linda I. Kozfkay		168	100.00%
	Total...	168	100.00%
Rep - Treasurer			(Final)
Kathy Dorman		162	100.00%
	Total...	162	100.00%
Rep - Register of Deeds			(Final)
Michele VanNorman		164	100.00%
	Total...	164	100.00%
Rep - County Road Commissioner			(Final)
Harold L. Donaghy		47	25.13%
Terry L. Dwyer		16	8.56%
Lee Sweet		108	57.75%
Carl M. Trigger		16	8.56%
	Total...	187	100.00%
Rep - Drain Commissioner			(Final)
Gregory L. Alexander		52	26.13%
Scott R. Western		28	14.07%
Brian Williams		119	59.80%
	Total...	199	100.00%
Dem - United States Senator			(Final)
Carl Levin		12	100.00%
	Total...	12	100.00%
Dem - Representative in Congress			(Final)
Robert Denison		10	100.00%
	Total...	10	100.00%

Delaware Township

			(Final)
Dem - Representative in State Legislature			
John Espinoza		11	100.00%
	Total...	11	100.00%
Dem - Drain Commissioner			(Final)
Cheryl Collins		7	100.00%
	Total...	7	100.00%
Judge of the Court of Appeals Non Incumbent			(Final)
Eric Doster		15	12.61%
Jim Howell		14	11.76%
Michael J. Kelly		69	57.98%
Paula Manderfield		21	17.65%
	Total...	119	100.00%
Judge of District Court			(Final)
James W. Metz		9	4.89%
David G. Myers		29	15.76%
Dennis W. Reid		41	22.28%
Gregory S. Ross		105	57.07%
	Total...	184	100.00%
County Jail Improvements Bond Proposal			(Final)
YES		53	23.87%
NO		169	76.13%
	Total...	222	100.00%
Renewal of Sanilac County Library Millage			(Final)
YES		119	53.13%
NO		105	46.88%
	Total...	224	100.00%
Rep - Surveyor			(Final)
John A. Miiletics		137	100.00%
	Total...	137	100.00%
Rep - County Commissioner District 2			(Final)
Michael E. Reisner		74	39.57%
Gary C. Russell		113	60.43%
	Total...	187	100.00%
Rep - Delaware Twp Supervisor			(Final)
Michael Meissner		179	100.00%
	Total...	179	100.00%
Rep - Delaware Twp Clerk			(Final)
James Bruderick		177	100.00%
	Total...	177	100.00%
Rep - Delaware Twp Treasurer			(Final)
Helen Warczinsky		180	100.00%
	Total...	180	100.00%
Rep - Delaware Twp Trustee			(Final)
Mark Klaus		146	42.53%
Allen Jeffrey Mach		30	8.62%
Kevin Thompson		89	25.57%
Brandon Trowhill		81	23.28%
	Total...	348	100.00%
Dem - Delaware Twp Trustee			(Final)
Keith Pierson		12	100.00%
	Total...	12	100.00%

Delaware Township

Renewal of Millage for Senior Citizens			(Final)
YES		137	69.19%
NO		61	30.81%
	Total...	198	100.00%

Renewal of Medical Control Emer Services Millage			(Final)
YES		142	72.45%
NO		54	27.55%
	Total...	196	100.00%

Ubly Community Schools Bonding Proposal			(Final)
YES		20	60.61%
NO		13	39.39%
	Total...	33	100.00%

We, the undersigned, certify that the above results are true and correct.
Signed:

Final3_August_2008_E

August 5, 2008

Precinct Report

Sanilac County

Official Results_Sanilac_County

Elk Township

Registration & Turnout			1,034
Polling Place Turnout		291	28.14%
Absent Voter Polling Place Turnout		0	0.00%
Election Day Manual Entry Turnout		0	0.00%
	Total...	291	28.14%
Rep - United States Senator			(Final)
Jack Hoogendyk, Jr.		189	100.00%
	Total...	189	100.00%
Rep - Representative In Congress			(Final)
Candice S. Miller		218	100.00%
	Total...	218	100.00%
Rep - Representative In State Legislature			(Final)
Steve Kearns		190	100.00%
	Total...	190	100.00%
Rep - Prosecuting Attorney			(Final)
James V. Young		218	100.00%
	Total...	218	100.00%
Rep - Sheriff			(Final)
Garry M. Biniecki		130	51.18%
Gregory Ferriby		80	31.50%
William Judkins		4	1.57%
Troy A. Mata		4	1.57%
Michael F. Redman		36	14.17%
	Total...	254	100.00%
Rep - Clerk			(Final)
Linda I. Kozfkay		229	100.00%
	Total...	229	100.00%
Rep - Treasurer			(Final)
Kathy Dorman		223	100.00%
	Total...	223	100.00%
Rep - Register of Deeds			(Final)
Michele VanNorman		214	100.00%
	Total...	214	100.00%
Rep - County Road Commissioner			(Final)
Harold L. Donaghy		107	44.58%
Terry L. Dwyer		30	12.50%
Lee Sweet		91	37.92%
Carl M. Trigger		12	5.00%
	Total...	240	100.00%
Rep - Drain Commissioner			(Final)
Gregory L. Alexander		111	44.40%
Scott R. Western		71	28.40%
Brian Williams		68	27.20%
	Total...	250	100.00%
Dem - United States Senator			(Final)
Carl Levin		28	100.00%
	Total...	28	100.00%
Dem - Representative In Congress			(Final)
Robert Denison		28	100.00%
	Total...	28	100.00%

Elk Township

Dem - Representative in State Legislature			(Final)
John Espinoza		28	100.00%
	Total...	28	100.00%

Dem - Drain Commissioner			(Final)
Cheryl Collins		22	100.00%
	Total...	22	100.00%

Judge of the Court of Appeals Non Incumbent			(Final)
Eric Doster		12	6.70%
Jim Howell		23	12.85%
Michael J. Kelly		110	61.45%
Paula Manderfield		34	18.99%
	Total...	179	100.00%

Judge of District Court			(Final)
James W. Metz		6	2.69%
David G. Myers		40	17.94%
Dennis W. Reid		52	23.32%
Gregory S. Ross		125	56.05%
	Total...	223	100.00%

County Jail Improvements Bond Proposal			(Final)
YES		49	18.92%
NO		210	81.08%
	Total...	259	100.00%

Renewal of Sanilac County Library Millage			(Final)
YES		166	63.60%
NO		95	36.40%
	Total...	261	100.00%

Rep - Surveyor			(Final)
John A. Milletics		207	100.00%
	Total...	207	100.00%

Rep - County Commissioner District 5			(Final)
Jamie Daws		144	62.68%
William Walters		85	37.12%
	Total...	229	100.00%

Rep - Elk Twp Supervisor			(Final)
Michael J. Patterson		220	100.00%
	Total...	220	100.00%

Rep - Elk Twp Clerk			(Final)
Cynthia S. Pfaff		222	100.00%
	Total...	222	100.00%

Rep - Elk Twp Treasurer			(Final)
Lee Cork		235	100.00%
	Total...	235	100.00%

Rep - Elk Twp Trustee			(Final)
Darlene M. McClelland		197	53.63%
Larry Vandewarker		169	46.17%
	Total...	366	100.00%

Dem - Delegate to County Convention Elk Twp Dem			(Final)
Robert W. Carter		25	100.00%
	Total...	25	100.00%

Renewal of Millage for Senior Citizens			(Final)
YES		143	63.56%

Elk Township

Renewal of Millage for Senior Citizens			(Final)
NO		82	36.44%
	Total...	225	100.00%

Renewal of Medical Control Emer Services Millage			(Final)
YES		136	60.99%
NO		87	39.01%
	Total...	223	100.00%

Elk Township Road Improvement Proposition			(Final)
YES		163	60.15%
NO		108	39.85%
	Total...	271	100.00%

We, the undersigned, certify that the above results are true and correct.
Signed:

Final3_August_2008_E

August 5, 2008

Precinct Report

Sanilac County

Official Results_Sanilac_County

Elmer Township

Registration & Turnout			592
Polling Place Turnout		230	38.85%
Absent Voter Polling Place Turnout		0	0.00%
Election Day Manual Entry Turnout		0	0.00%
	Total...	230	38.85%
Rep - United States Senator			(Final)
Jack Hoogendyk, Jr.		172	100.00%
	Total...	172	100.00%
Rep - Representative In Congress			(Final)
Candice S. Miller		197	100.00%
	Total...	197	100.00%
Rep - Representative In State Legislature			(Final)
Steve Kearns		177	100.00%
	Total...	177	100.00%
Rep - Prosecuting Attorney			(Final)
James V. Young		187	100.00%
	Total...	187	100.00%
Rep - Sheriff			(Final)
Garry M. Bintecki		81	37.50%
Gregory Ferriby		70	32.41%
William Judkins		19	8.80%
Troy A. Mata		5	2.31%
Michael F. Redman		41	18.98%
	Total...	216	100.00%
Rep - Clerk			(Final)
Linda I. Kozfkay		198	100.00%
	Total...	198	100.00%
Rep - Treasurer			(Final)
Kathy Dorman		203	100.00%
	Total...	203	100.00%
Rep - Register of Deeds			(Final)
Michele VanNorman		196	100.00%
	Total...	196	100.00%
Rep - County Road Commissioner			(Final)
Harold L. Donaghy		101	48.56%
Terry L. Dwyer		14	6.73%
Lee Sweet		81	38.94%
Carl M. Trigger		12	5.77%
	Total...	208	100.00%
Rep - Drain Commissioner			(Final)
Gregory L. Alexander		84	39.62%
Scott R. Western		73	34.43%
Brian Williams		55	25.94%
	Total...	212	100.00%
Dem - United States Senator			(Final)
Carl Levin		10	100.00%
	Total...	10	100.00%
Dem - Representative in Congress			(Final)
Robert Denison		9	100.00%
	Total...	9	100.00%

Elmer Township

			(Final)
Dem - Representative In State Legislature			
John Espinoza		11	100.00%
	Total...	11	100.00%
Dem - Drain Commissioner			(Final)
Cheryl Collins		8	100.00%
	Total...	8	100.00%
Judge of the Court of Appeals Non Incumbent			(Final)
Eric Doster		17	12.69%
Jim Howell		18	13.43%
Michael J. Kelly		64	47.76%
Paula Manderfield		35	26.12%
	Total...	134	100.00%
Judge of District Court			(Final)
James W. Metz		4	2.27%
David G. Myers		30	17.05%
Dennis W. Reid		33	18.75%
Gregory S. Ross		109	61.93%
	Total...	176	100.00%
County Jail Improvements Bond Proposal			(Final)
YES		46	20.91%
NO		174	79.09%
	Total...	220	100.00%
Renewal of Sanilac County Library Millage			(Final)
YES		140	63.06%
NO		82	36.94%
	Total...	222	100.00%
Rep - Surveyor			(Final)
John A. Milletics		183	100.00%
	Total...	183	100.00%
Rep - County Commissioner District 3			(Final)
James Ruby		147	75.00%
Charles Zampich		49	25.00%
	Total...	196	100.00%
Rep - Elmer Twp Supervisor			(Final)
Leonard Brown		192	100.00%
	Total...	192	100.00%
Rep - Elmer Twp Clerk			(Final)
Lisa M. Schmidt		199	100.00%
	Total...	199	100.00%
Rep - Elmer Twp Treasurer			(Final)
Larry E. Stirrett		199	100.00%
	Total...	199	100.00%
Rep - Elmer Twp Trustee			(Final)
Brad H. Rich		200	100.00%
	Total...	200	100.00%
Dem - Elmer Twp Trustee			(Final)
Dennis Baer		8	100.00%
	Total...	8	100.00%
Renewal of Millage for Senior Citizens			(Final)
YES		139	69.15%

Elmer Township

Renewal of Millage for Senior Citizens			(Final)
NO		62	30.85%
	Total...	201	100.00%

Renewal of Medical Control Emer Services Millage			(Final)
YES		140	69.65%
NO		61	30.35%
	Total...	201	100.00%

We, the undersigned, certify that the above results are true and correct.
Signed:

_____

_____

_____

Final3_August_2008_E

August 5, 2008

Precinct Report

Sanilac County

Official Results_Sanilac_County

Evergreen Township

Registration & Turnout			532
Polling Place Turnout		117	21.99%
Absent Voter Polling Place Turnout		0	0.00%
Election Day Manual Entry Turnout		0	0.00%
	Total...	117	21.99%
Rep - United States Senator			(Final)
Jack Hoogendyk, Jr.		82	100.00%
	Total...	82	100.00%
Rep - Representative in Congress			(Final)
Candice S. Miller		93	100.00%
	Total...	93	100.00%
Rep - Representative in State Legislature			(Final)
Steve Kearns		79	100.00%
	Total...	79	100.00%
Rep - Prosecuting Attorney			(Final)
James V. Young		85	100.00%
	Total...	85	100.00%
Rep - Sheriff			(Final)
Garry M. Bilecki		37	36.27%
Gregory Ferriby		32	31.37%
William Judkins		10	9.80%
Troy A. Mata		1	0.98%
Michael F. Redman		22	21.57%
	Total...	102	100.00%
Rep - Clerk			(Final)
Linda I. Kozfkay		91	100.00%
	Total...	91	100.00%
Rep - Treasurer			(Final)
Kathy Dorman		95	100.00%
	Total...	95	100.00%
Rep - Register of Deeds			(Final)
Michele VanNorman		94	100.00%
	Total...	94	100.00%
Rep - County Road Commissioner			(Final)
Harold L. Donaghy		41	42.71%
Terry L. Dwyer		4	4.17%
Lee Sweet		45	46.88%
Carl M. Trigger		6	6.25%
	Total...	96	100.00%
Rep - Drain Commissioner			(Final)
Gregory L. Alexander		26	28.89%
Scott R. Western		20	22.22%
Brian Williams		44	48.89%
	Total...	90	100.00%
Dem - United States Senator			(Final)
Carl Levin		13	100.00%
	Total...	13	100.00%
Dem - Representative in Congress			(Final)
Robert Denison		13	100.00%
	Total...	13	100.00%

Evergreen Township

Dem - Representative in State Legislature		(Final)
John Espinoza	13	100.00%
Total...	13	100.00%

Dem - Drain Commissioner		(Final)
Cheryl Collins	10	100.00%
Total...	10	100.00%

Dem - County Commissioner District 1		(Final)
Joyce Wiley	12	100.00%
Total...	12	100.00%

Judge of the Court of Appeals Non Incumbent		(Final)
Eric Doster	19	30.16%
Jim Howell	13	20.63%
Michael J. Kelly	20	31.75%
Paula Manderfield	11	17.46%
Total...	63	100.00%

Judge of District Court		(Final)
James W. Metz	5	6.25%
David G. Myers	28	35.00%
Dennis W. Reid	19	23.75%
Gregory S. Ross	28	35.00%
Total...	80	100.00%

County Jail Improvements Bond Proposal		(Final)
YES	27	25.71%
NO	78	74.29%
Total...	105	100.00%

Renewal of Sanilac County Library Millage		(Final)
YES	55	52.38%
NO	50	47.62%
Total...	105	100.00%

Rep - Surveyor		(Final)
John A. Milletics	77	100.00%
Total...	77	100.00%

Rep - County Commissioner District 1		(Final)
Dean Berden	44	46.32%
John Merriman	51	53.68%
Total...	95	100.00%

Rep - Evergreen Twp Supervisor		(Final)
Audrey J. Leslie	88	100.00%
Total...	88	100.00%

Rep - Evergreen Twp Clerk		(Final)
Arthur Severance	94	100.00%
Total...	94	100.00%

Rep - Evergreen Twp Treasurer		(Final)
Wayne M. Whittaker	93	100.00%
Total...	93	100.00%

Rep - Evergreen Twp Trustee		(Final)
James R. Brown	87	55.41%
Charles W. Hendrick	70	44.59%
Total...	157	100.00%

Renewal of Millage for Senior Citizens		(Final)
YES	59	69.41%

Evergreen Township

Renewal of Millage for Senior Citizens			(Final)
NO		26	30.59%
	Total...	85	100.00%

Renewal of Medical Control Emer Services Millage			(Final)
YES		57	66.28%
NO		29	33.72%
	Total...	86	100.00%

Evergreen Township Road Maintenance Renewal			(Final)
YES		66	64.08%
NO		37	35.92%
	Total...	103	100.00%

We, the undersigned, certify that the above results are true and correct.
Signed:

Final3_August_2008_E

August 5, 2008

Precinct Report

Sanilac County

Official Results_Sanilac_County

Flynn Township

Registration & Turnout			587
Polling Place Turnout		188	32.03%
Absent Voter Polling Place Turnout		0	0.00%
Election Day Manual Entry Turnout		0	0.00%
	Total...	188	32.03%
Rep - United States Senator			(Final)
Jack Hoogendyk, Jr.		132	100.00%
	Total...	132	100.00%
Rep - Representative in Congress			(Final)
Candice S. Miller		149	100.00%
	Total...	149	100.00%
Rep - Representative in State Legislature			(Final)
Steve Kearns		137	100.00%
	Total...	137	100.00%
Rep - Prosecuting Attorney			(Final)
James V. Young		142	100.00%
	Total...	142	100.00%
Rep - Sheriff			(Final)
Garry M. Biniecki		62	36.90%
Gregory Ferriby		46	27.38%
William Judkins		5	2.98%
Troy A. Mata		10	5.95%
Michael F. Redman		45	26.79%
	Total...	168	100.00%
Rep - Clerk			(Final)
Linda I. Kozfkay		147	100.00%
	Total...	147	100.00%
Rep - Treasurer			(Final)
Kathy Dorman		151	100.00%
	Total...	151	100.00%
Rep - Register of Deeds			(Final)
Michele VanNorman		148	100.00%
	Total...	148	100.00%
Rep - County Road Commissioner			(Final)
Harold L. Donaghy		54	35.53%
Terry L. Dwyer		19	12.50%
Lee Sweet		66	43.42%
Carl M. Trigger		13	8.55%
	Total...	152	100.00%
Rep - Drain Commissioner			(Final)
Gregory L. Alexander		52	31.90%
Scott R. Western		43	26.38%
Brian Williams		68	41.72%
	Total...	163	100.00%
Dem - United States Senator			(Final)
Carl Levin		17	100.00%
	Total...	17	100.00%
Dem - Representative in Congress			(Final)
Robert Denison		14	100.00%
	Total...	14	100.00%

August 5, 2008
Precinct Report
Sanilac County
Official Results_Sanilac_County

Flynn Township

Dem - Representative in State Legislature			(Final)
John Espinoza		15	100.00%
	Total...	15	100.00%
Dem - Drain Commissioner			(Final)
Cheryl Collins		11	100.00%
	Total...	11	100.00%
Judge of the Court of Appeals Non Incumbent			(Final)
Eric Doster		19	18.27%
Jim Howell		14	13.46%
Michael J. Kelly		57	54.81%
Paula Manderfield		14	13.46%
	Total...	104	100.00%
Judge of District Court			(Final)
James W. Metz		6	4.84%
David G. Myers		27	21.77%
Dennis W. Reid		26	20.97%
Gregory S. Ross		65	52.42%
	Total...	124	100.00%
County Jail Improvements Bond Proposal			(Final)
YES		24	14.55%
NO		141	85.45%
	Total...	165	100.00%
Renewal of Sanilac County Library Millage			(Final)
YES		79	49.07%
NO		82	50.93%
	Total...	161	100.00%
Rep - Surveyor			(Final)
John A. Milletics		131	100.00%
	Total...	131	100.00%
Rep - County Commissioner District 5			(Final)
Jamie Daws		97	62.99%
William Walters		57	37.01%
	Total...	154	100.00%
Rep - Flynn Twp Supervisor			(Final)
Gene E. Burgess		138	100.00%
	Total...	138	100.00%
Rep - Flynn Twp Clerk			(Final)
Robert L. Conely		153	100.00%
	Total...	153	100.00%
Rep - Flynn Twp Treasurer			(Final)
Brent L. Banks		72	45.57%
Bruce Potter		86	54.43%
	Total...	158	100.00%
Rep - Flynn Twp Trustee			(Final)
John Trowbridge		142	100.00%
Dennis Paul Petersen (Write-In)		34	
	Total:	176	
Renewal of Millage for Senior Citizens			(Final)
YES		92	62.59%
NO		55	37.41%
	Total...	147	100.00%

Flynn Township

Renewal of Medical Control Emer Services Millage			(Final)
YES		83	56.85%
NO		63	43.15%
	Total...	146	100.00%

Flynn Township Road Maintenance Millage			(Final)
YES		104	60.82%
NO		67	39.18%
	Total...	171	100.00%

We, the undersigned, certify that the above results are true and correct.
Signed:

_____

_____

_____

Final3_August_2008_E

August 5, 2008

Precinct Report

Sanilac County

Official Results_Sanilac_County

Flynn Township

Registration & Turnout			587
Polling Place Turnout		188	32.03%
Absent Voter Polling Place Turnout		0	0.00%
Election Day Manual Entry Turnout		0	0.00%
	Total...	188	32.03%

Rep - United States Senator			(Final)
Jack Hoogandyk, Jr.		132	100.00%
	Total...	132	100.00%

Rep - Representative in Congress			(Final)
Candice S. Miller		149	100.00%
	Total...	149	100.00%

Rep - Representative in State Legislature			(Final)
Steve Kearns		137	100.00%
	Total...	137	100.00%

Rep - Prosecuting Attorney			(Final)
James V. Young		142	100.00%
	Total...	142	100.00%

Rep - Sheriff			(Final)
Garry M. Biniecki		62	36.90%
Gregory Ferriby		46	27.38%
William Judkins		5	2.98%
Troy A. Mata		10	5.95%
Michael F. Redman		45	26.79%
	Total...	168	100.00%

Rep - Clerk			(Final)
Linda I. Kozfkay		147	100.00%
	Total...	147	100.00%

Rep - Treasurer			(Final)
Kathy Dorman		151	100.00%
	Total...	151	100.00%

Rep - Register of Deeds			(Final)
Michele VanNorman		148	100.00%
	Total...	148	100.00%

Rep - County Road Commissioner			(Final)
Harold L. Donaghy		54	35.53%
Terry L. Dwyer		19	12.50%
Lee Sweet		66	43.42%
Carl M. Trigger		13	8.55%
	Total...	152	100.00%

Rep - Drain Commissioner			(Final)
Gregory L. Alexander		52	31.90%
Scott R. Western		43	26.38%
Brian Williams		68	41.72%
	Total...	163	100.00%

Dem - United States Senator			(Final)
Carl Levin		17	100.00%
	Total...	17	100.00%

Dem - Representative in Congress			(Final)
Robert Denison		14	100.00%
	Total...	14	100.00%

Flynn Township

Dem - Representative In State Legislature			(Final)
John Espinoza		16	100.00%
	Total...	16	100.00%

Dem - Drain Commissioner			(Final)
Cheryl Collins		11	100.00%
	Total...	11	100.00%

Judge of the Court of Appeals Non Incumbent			(Final)
Eric Doster		19	18.27%
Jim Howell		14	13.46%
Michael J. Kelly		57	54.81%
Paula Manderfield		14	13.46%
	Total...	104	100.00%

Judge of District Court			(Final)
James W. Metz		6	4.84%
David G. Myers		27	21.77%
Dennis W. Reid		26	20.97%
Gregory S. Ross		65	52.42%
	Total...	124	100.00%

County Jail Improvements Bond Proposal			(Final)
YES		24	14.55%
NO		141	85.45%
	Total...	165	100.00%

Renewal of Sanilac County Library Millage			(Final)
YES		79	49.07%
NO		82	50.93%
	Total...	161	100.00%

Rep - Surveyor			(Final)
John A. Milletics		131	100.00%
	Total...	131	100.00%

Rep - County Commissioner District 5			(Final)
Jamie Daws		97	62.99%
William Walters		57	37.01%
	Total...	154	100.00%

Rep - Flynn Twp Supervisor			(Final)
Gene E. Burgess		138	100.00%
	Total...	138	100.00%

Rep - Flynn Twp Clerk			(Final)
Robert L. Conely		153	100.00%
	Total...	153	100.00%

Rep - Flynn Twp Treasurer			(Final)
Brent L. Banks		72	45.57%
Bruce Potter		86	54.43%
	Total...	158	100.00%

Rep - Flynn Twp Trustee			(Final)
John Trowbridge		142	100.00%
	Total...	142	100.00%

Renewal of Millage for Senior Citizens			(Final)
YES		92	62.59%
NO		55	37.41%
	Total...	147	100.00%

Flynn Township

Renewal of Medical Control Emer Services Millage			(Final)
YES		83	56.85%
NO		63	43.15%
	Total...	146	100.00%

Flynn Township Road Maintenance Millage			(Final)
YES		104	60.82%
NO		67	39.18%
	Total...	171	100.00%

We, the undersigned, certify that the above results are true and correct.
Signed:

_____

_____

_____

Final3_August_2008_E

August 5, 2008

Precinct Report

Sanilac County

Official Results_Sanilac_County

Forester Township

Registration & Turnout			769
Polling Place Turnout		305	39.66%
Absent Voter Polling Place Turnout		0	0.00%
Election Day Manual Entry Turnout		0	0.00%
	Total...	305	39.66%
Rep - United States Senator			(Final)
Jack Hoogendyk, Jr.		170	100.00%
	Total...	170	100.00%
Rep - Representative in Congress			(Final)
Candice S. Miller		215	100.00%
	Total...	215	100.00%
Rep - Representative in State Legislature			(Final)
Steve Kearns		173	100.00%
	Total...	173	100.00%
Rep - Prosecuting Attorney			(Final)
James V. Young		184	100.00%
	Total...	184	100.00%
Rep - Sheriff			(Final)
Garry M. Biniecki		115	47.72%
Gregory Ferriby		72	29.86%
William Judkins		10	4.15%
Troy A. Mata		3	1.24%
Michael F. Redman		41	17.01%
	Total...	241	100.00%
Rep - Clerk			(Final)
Linda I. Kozfkay		201	100.00%
	Total...	201	100.00%
Rep - Treasurer			(Final)
Kathy Dorman		203	100.00%
	Total...	203	100.00%
Rep - Register of Deeds			(Final)
Michele VanNorman		206	100.00%
	Total...	206	100.00%
Rep - County Road Commissioner			(Final)
Harold L. Donaghy		63	29.44%
Terry L. Dwyer		16	7.48%
Lee Sweet		123	57.48%
Carl M. Trigger		12	5.61%
	Total...	214	100.00%
Rep - Drain Commissioner			(Final)
Gregory L. Alexander		68	30.91%
Scott R. Western		63	28.64%
Brian Williams		89	40.45%
	Total...	220	100.00%
Dem - United States Senator			(Final)
Carl Levin		46	100.00%
	Total...	46	100.00%
Dem - Representative in Congress			(Final)
Robert Denison		41	100.00%
	Total...	41	100.00%

Forester Township

Dem - Representative in State Legislature			(Final)
John Espinoza		46	100.00%
	Total...	46	100.00%

Dem - Drain Commissioner			(Final)
Cheryl Collins		32	100.00%
	Total...	32	100.00%

Judge of the Court of Appeals Non Incumbent			(Final)
Eric Doster		16	8.74%
Jim Howell		16	8.74%
Michael J. Kelly		108	57.92%
Paula Manderfield		45	24.59%
	Total...	183	100.00%

Judge of District Court			(Final)
James W. Metz		8	3.33%
David G. Myers		35	14.58%
Dennis W. Reid		42	17.50%
Gregory S. Ross		155	64.58%
	Total...	240	100.00%

County Jail Improvements Bond Proposal			(Final)
YES		84	30.00%
NO		196	70.00%
	Total...	280	100.00%

Renewal of Sanilac County Library Millage			(Final)
YES		178	63.80%
NO		101	36.20%
	Total...	279	100.00%

Rep - Surveyor			(Final)
John A. Milletics		175	100.00%
	Total...	175	100.00%

Rep - County Commissioner District 2			(Final)
Michael E. Reisner		78	37.86%
Gary C. Russell		128	62.14%
	Total...	206	100.00%

Rep - Forester Twp Supervisor			(Final)
Gary Daley		164	73.21%
Julius A. Dudzinski		60	26.79%
	Total...	224	100.00%

Rep - Forester Twp Clerk			(Final)
Marjorie J. Hoenicke		216	100.00%
	Total...	216	100.00%

Rep - Forester Twp Treasurer			(Final)
Orville H. Hooper		216	100.00%
	Total...	216	100.00%

Rep - Forester Twp Trustee			(Final)
Daniel L. Dean		155	42.12%
Stan Grabitz		132	35.87%
Patrick H. Stevenson		81	22.01%
	Total...	368	100.00%

Dem - Delegate to County Convention Forester Twp			(Final)
William G. Moldwin		11	26.19%

Forester Township

Dem - Delegate to County Convention Forester Twp			(Final)
Dan O'Mara		31	73.81%
	Total...	42	100.00%

Renewal of Millage for Senior Citizens			(Final)
YES		162	63.04%
NO		95	36.96%
	Total...	257	100.00%

Renewal of Medical Control Emer Services Millage			(Final)
YES		169	65.50%
NO		89	34.50%
	Total...	258	100.00%

Forester Township General Operating Millage			(Final)
YES		142	50.53%
NO		139	49.47%
	Total...	281	100.00%

We, the undersigned, certify that the above results are true and correct.
Signed:

Final3_August_2008_E

August 5, 2008

Precinct Report

Sanilac County

Official Results_Sanilac_County

Fremont Township

Registration & Turnout			683
Polling Place Turnout		134	19.62%
Absent Voter Polling Place Turnout		0	0.00%
Election Day Manual Entry Turnout		0	0.00%
	Total...	134	19.62%
Rep - United States Senator			(Final)
Jack Hoogendyk, Jr.		70	100.00%
	Total...	70	100.00%
Rep - Representative in Congress			(Final)
Candice S. Miller		87	100.00%
	Total...	87	100.00%
Rep - Representative in State Legislature			(Final)
Steve Kearns		89	100.00%
	Total...	89	100.00%
Rep - Prosecuting Attorney			(Final)
James V. Young		81	100.00%
	Total...	81	100.00%
Rep - Sheriff			(Final)
Garry M. Biniecki		31	31.63%
Gregory Ferriby		23	23.47%
William Judkins		10	10.20%
Troy A. Mata		3	3.06%
Michael F. Redman		31	31.63%
	Total...	98	100.00%
Rep - Clerk			(Final)
Linda I. Kozfkay		82	100.00%
	Total...	82	100.00%
Rep - Treasurer			(Final)
Kathy Dorman		86	100.00%
	Total...	86	100.00%
Rep - Register of Deeds			(Final)
Michele VanNorman		77	100.00%
	Total...	77	100.00%
Rep - County Road Commissioner			(Final)
Harold L. Donaghy		34	39.08%
Terry L. Dwyer		10	11.49%
Lee Sweet		37	42.53%
Carl M. Trigger		6	6.90%
	Total...	87	100.00%
Rep - Drain Commissioner			(Final)
Gregory L. Alexander		39	43.33%
Scott R. Western		21	23.33%
Brian Williams		30	33.33%
	Total...	90	100.00%
Dem - United States Senator			(Final)
Carl Levin		27	100.00%
	Total...	27	100.00%
Dem - Representative in Congress			(Final)
Robert Denison		27	100.00%
	Total...	27	100.00%

Fremont Township

Dem - Representative in State Legislature			(Final)
John Espinoza		30	100.00%
	Total...	30	100.00%

Dem - Drain Commissioner			(Final)
Cheryl Collins		22	100.00%
	Total...	22	100.00%

Dem - County Commissioner District 6			(Final)
Richard W. Partlo		24	100.00%
	Total...	24	100.00%

Judge of the Court of Appeals Non Incumbent			(Final)
Eric Doster		9	13.85%
Jim Howell		4	6.15%
Michael J. Kelly		35	53.85%
Paula Manderfield		17	26.15%
	Total...	65	100.00%

Judge of District Court			(Final)
James W. Metz		7	8.54%
David G. Myers		15	16.29%
Dennis W. Reid		29	35.37%
Gregory S. Ross		31	37.80%
	Total...	82	100.00%

County Jail Improvements Bond Proposal			(Final)
YES		31	24.60%
NO		95	75.40%
	Total...	126	100.00%

Renewal of Sanilac County Library Millage			(Final)
YES		58	46.03%
NO		68	53.97%
	Total...	126	100.00%

Rep - Surveyor			(Final)
John A. Milietics		73	100.00%
	Total...	73	100.00%

Rep - County Commissioner District 6			(Final)
Donald A. Hunt		69	100.00%
	Total...	69	100.00%

Rep - Fremont Twp Supervisor			(Final)
James Wilson		86	100.00%
	Total...	86	100.00%

Rep - Fremont Twp Clerk			(Final)
Bruce Gardner		84	100.00%
	Total...	84	100.00%

Rep - Fremont Twp Trustee			(Final)
Karen Kovach		56	46.67%
Gareth Shell		64	53.33%
	Total...	120	100.00%

Dem - Fremont Twp Treasurer			(Final)
Patti Shinn		27	100.00%
	Total...	27	100.00%

Final3_August_2008_E

August 5, 2008

Precinct Report

Sanilac County

Official Results_Sanilac_County

Fremont Township

Dem - Delegate to County Convention Fremont Twp			(Final)
Carole Partlo		24	100.00%
	Total...	24	100.00%

Renewal of Millage for Senior Citizens			(Final)
YES		72	62.61%
NO		43	37.39%
	Total...	115	100.00%

Renewal of Medical Control Emer Services Millage			(Final)
YES		59	50.86%
NO		57	49.14%
	Total...	116	100.00%

Fremont Township Road And Bridges Millage Renewal			(Final)
YES		81	63.78%
NO		46	36.22%
	Total...	127	100.00%

Yale Public Schools Bonding Proposal			(Final)
YES		2	50.00%
NO		2	50.00%
	Total...	4	100.00%

We, the undersigned, certify that the above results are true and correct.
Signed:

Final3_August_2008_E

August 5, 2008

Precinct Report

Sanilac County

Official Results_Sanilac_County

Greenleaf Township

Registration & Turnout			531
Polling Place Turnout		91	17.14%
Absent Voter Polling Place Turnout		0	0.00%
Election Day Manual Entry Turnout		0	0.00%
	Total...	91	17.14%

Rep - United States Senator			(Final)
Jack Hoogendyk, Jr.		61	100.00%
	Total...	61	100.00%

Rep - Representative in Congress			(Final)
Candice S. Miller		65	100.00%
	Total...	65	100.00%

Rep - Representative in State Legislature			(Final)
Steve Kearns		63	100.00%
	Total...	63	100.00%

Rep - Prosecuting Attorney			(Final)
James V. Young		63	100.00%
	Total...	63	100.00%

Rep - Sheriff			(Final)
Garry M. Binlecki		29	43.94%
Gregory Ferriby		8	12.12%
William Judkins		1	1.52%
Troy A. Mata		0	0.00%
Michael F. Redman		28	42.42%
	Total...	66	100.00%

Rep - Clerk			(Final)
Linda I. Kozfkay		64	100.00%
	Total...	64	100.00%

Rep - Treasurer			(Final)
Kathy Dorman		64	100.00%
	Total...	64	100.00%

Rep - Register of Deeds			(Final)
Michele VanNorman		63	100.00%
	Total...	63	100.00%

Rep - County Road Commissioner			(Final)
Harold L. Donaghy		38	59.38%
Terry L. Dwyer		4	6.25%
Lee Sweet		18	28.13%
Carl M. Trigger		4	6.25%
	Total...	64	100.00%

Rep - Drain Commissioner			(Final)
Gregory L. Alexander		21	32.81%
Scott R. Western		12	18.75%
Brian Williams		31	48.44%
	Total...	64	100.00%

Dem - United States Senator			(Final)
Carl Levin		21	100.00%
	Total...	21	100.00%

Dem - Representative in Congress			(Final)
Robert Denison		18	100.00%
	Total...	18	100.00%

Greenleaf Township

			(Final)
Dem - Representative In State Legislature			
John Espinoza		19	100.00%
	Total...	19	100.00%
Dem - Drain Commissioner			(Final)
Cheryl Collins		16	100.00%
	Total...	16	100.00%
Dem - County Commissioner District 1			(Final)
Joyce Wiley		18	100.00%
	Total...	18	100.00%
Judge of the Court of Appeals Non Incumbent			(Final)
Eric Doster		10	20.83%
Jim Howell		8	16.67%
Michael J. Kelly		19	39.58%
Paula Manderfield		11	22.92%
	Total...	48	100.00%
Judge of District Court			(Final)
James W. Metz		4	8.00%
David G. Myers		15	30.00%
Dennis W. Reid		7	14.00%
Gregory S. Ross		24	48.00%
	Total...	50	100.00%
County Jail Improvements Bond Proposal			(Final)
YES		13	16.05%
NO		68	83.95%
	Total...	81	100.00%
Renewal of Sanilac County Library Millage			(Final)
YES		48	57.83%
NO		35	42.17%
	Total...	83	100.00%
Rep - Surveyor			(Final)
John A. Miletics		60	100.00%
	Total...	60	100.00%
Rep - County Commissioner District 1			(Final)
Dean Berden		22	35.48%
John Merriman		40	64.52%
	Total...	62	100.00%
Rep - Greenleaf Twp Supervisor			(Final)
Kirk Marvin Winter		63	100.00%
	Total...	63	100.00%
Rep - Greenleaf Twp Clark			(Final)
Judy M. Doerr		64	100.00%
	Total...	64	100.00%
Rep - Greenleaf Twp Treasurer			(Final)
Louis F. Laming		64	100.00%
	Total...	64	100.00%
Rep - Greenleaf Twp Trustee			(Final)
Mark Battel		56	49.56%
Melvin Hoppe		18	15.93%
Vera Nicol		39	34.51%
	Total...	113	100.00%

Greenleaf Township

Rep - Greenleaf Twp Constable			(Final)
Alfred Kosowski		61	100.00%
	Total...	61	100.00%

Renewal of Millage for Senior Citizens			(Final)
YES		44	60.27%
NO		29	39.73%
	Total...	73	100.00%

Renewal of Medical Control Emer Services Millage			(Final)
YES		47	65.28%
NO		25	34.72%
	Total...	72	100.00%

Greenleaf Township Fire Protection Millage Renewal			(Final)
YES		63	75.90%
NO		20	24.10%
	Total...	83	100.00%

Ubly Community Schools Bonding Proposal			(Final)
YES		1	100.00%
NO		0	0.00%
	Total...	1	0.00%

We, the undersigned, certify that the above results are true and correct.
Signed:

Final3_August_2008_E

August 5, 2008

Precinct Report

Sanilac County

Official Results_Sanilac_County

Lamotte Township

Registration & Turnout			631
Polling Place Turnout		211	33.44%
Absent Voter Polling Place Turnout		0	0.00%
Election Day Manual Entry Turnout		0	0.00%
	Total...	211	33.44%
Rep - United States Senator			(Final)
Jack Hoogendyk, Jr.		148	100.00%
	Total...	148	100.00%
Rep - Representative In Congress			(Final)
Candice S. Miller		169	100.00%
	Total...	169	100.00%
Rep - Representative in State Legislature			(Final)
Steve Kearns		152	100.00%
	Total...	152	100.00%
Rep - Prosecuting Attorney			(Final)
James V. Young		163	100.00%
	Total...	163	100.00%
Rep - Sheriff			(Final)
Garry M. Biniecki		59	29.80%
Gregory Ferriby		49	24.75%
William Judkins		14	7.07%
Troy A. Mata		0	0.00%
Michael F. Redman		76	38.38%
	Total...	198	100.00%
Rep - Clerk			(Final)
Linda I. Kozfkay		180	100.00%
	Total...	180	100.00%
Rep - Treasurer			(Final)
Kathy Dorman		182	100.00%
	Total...	182	100.00%
Rep - Register of Deeds			(Final)
Michele VanNorman		170	100.00%
	Total...	170	100.00%
Rep - County Road Commissioner			(Final)
Harold L. Donaghy		105	58.99%
Terry L. Dwyer		13	7.30%
Lee Sweet		52	29.21%
Carl M. Trigger		8	4.49%
	Total...	178	100.00%
Rep - Drain Commissioner			(Final)
Gregory L. Alexander		89	47.85%
Scott R. Western		52	27.96%
Brian Williams		45	24.19%
	Total...	186	100.00%
Dem - United States Senator			(Final)
Carl Levin		9	100.00%
	Total...	9	100.00%
Dem - Representative In Congress			(Final)
Robert Denison		8	100.00%
	Total...	8	100.00%

Lamotte Township

			(Final)
Dem - Representative in State Legislature			
John Espinoza		9	100.00%
	Total...	9	100.00%
Dem - Drain Commissioner			(Final)
Cheryl Collins		5	100.00%
	Total...	5	100.00%
Dem - County Commissioner District 1			(Final)
Joyce Wiley		5	100.00%
	Total...	5	100.00%
Judge of the Court of Appeals Non Incumbent			(Final)
Eric Doster		13	11.02%
Jim Howell		27	22.88%
Michael J. Kelly		64	54.24%
Paula Manderfield		14	11.86%
	Total...	118	100.00%
Judge of District Court			(Final)
James W. Metz		2	1.15%
David G. Myers		24	13.79%
Dennis W. Reid		33	18.97%
Gregory S. Ross		115	66.09%
	Total...	174	100.00%
County Jail Improvements Bond Proposal			(Final)
YES		47	23.98%
NO		149	76.02%
	Total...	196	100.00%
Renewal of Sanilac County Library Millage			(Final)
YES		125	63.45%
NO		72	36.55%
	Total...	197	100.00%
Rep - Surveyor			(Final)
John A. Milletics		158	100.00%
	Total...	158	100.00%
Rep - County Commissioner District 1			(Final)
Dean Berden		110	59.46%
John Merriman		75	40.54%
	Total...	185	100.00%
Rep - Lamotte Twp Supervisor			(Final)
James L. D'Arcy		166	100.00%
	Total...	166	100.00%
Rep - Lamotte Twp Clerk			(Final)
J. Boyd King		168	100.00%
	Total...	168	100.00%
Rep - Lamotte Twp Treasurer			(Final)
Linda L. Hirsch		178	100.00%
	Total...	178	100.00%
Rep - Lamotte Twp Trustee			(Final)
Leslie J. Phillips		154	50.33%
Stephen Dale Shaw		152	49.67%
	Total...	306	100.00%
Renewal of Millage for Senior Citizens			(Final)
YES		130	75.58%

Lamotte Township

Renewal of Millage for Senior Citizens			(Final)
NO		42	24.42%
	Total...	172	100.00%

Renewal of Medical Control Emer Services Millage			(Final)
YES		123	71.93%
NO		48	28.07%
	Total...	171	100.00%

Lamotte Township Road Millage			(Final)
YES		136	67.33%
NO		66	32.67%
	Total...	202	100.00%

We, the undersigned, certify that the above results are true and correct.
Signed:

Final3_August_2008_E

August 5, 2008

Precinct Report

Sanilac County

Official Results_Sanilac_County

Lexington Township

			2,661
Registration & Turnout			
Polling Place Turnout		705	26.42%
Absent Voter Polling Place Turnout		0	0.00%
Election Day Manual Entry Turnout		0	0.00%
	Total...	705	26.42%
			(Final)
Rep - United States Senator			
Jack Hoogendyk, Jr.		309	100.00%
	Total...	309	100.00%
			(Final)
Rep - Representative In Congress			
Candice S. Miller		417	100.00%
	Total...	417	100.00%
			(Final)
Rep - Representative In State Legislature			
Steve Kearns		320	100.00%
	Total...	320	100.00%
			(Final)
Rep - Prosecuting Attorney			
James V. Young		374	100.00%
	Total...	374	100.00%
			(Final)
Rep - Sheriff			
Garry M. Biniecki		190	36.47%
Gregory Ferriby		263	50.48%
William Judkins		6	1.15%
Troy A. Mata		1	0.19%
Michael F. Redman		61	11.71%
	Total...	521	100.00%
			(Final)
Rep - Clerk			
Linda I. Kozfkay		394	100.00%
	Total...	394	100.00%
			(Final)
Rep - Treasurer			
Kathy Dorman		378	100.00%
	Total...	378	100.00%
			(Final)
Rep - Register of Deeds			
Michele VanNorman		369	100.00%
	Total...	369	100.00%
			(Final)
Rep - County Road Commissioner			
Harold L. Donaghy		142	35.32%
Terry L. Dwyer		87	21.64%
Lee Sweet		132	32.84%
Carl M. Trigger		41	10.20%
	Total...	402	100.00%
			(Final)
Rep - Drain Commissioner			
Gregory L. Alexander		184	39.48%
Scott R. Western		164	35.19%
Brian Williams		118	25.32%
	Total...	466	100.00%
			(Final)
Dem - United States Senator			
Carl Levin		154	100.00%
	Total...	154	100.00%
			(Final)
Dem - Representative In Congress			
Robert Denison		131	100.00%
	Total...	131	100.00%

Lexington Township

			(Final)
Dem - Representative in State Legislature			
John Espinoza		160	100.00%
	Total...	160	100.00%
Dem - Drain Commissioner			(Final)
Cheryl Collins		106	100.00%
	Total...	106	100.00%
Dem - County Commissioner District 7			(Final)
Dorothy Jackson		117	100.00%
	Total...	117	100.00%
Judge of the Court of Appeals Non Incumbent			(Final)
Eric Doster		44	11.92%
Jim Howell		36	9.76%
Michael J. Kelly		220	59.62%
Paula Manderfield		69	18.70%
	Total...	369	100.00%
Judge of District Court			(Final)
James W. Metz		49	10.34%
David G. Myers		105	22.15%
Dennis W. Reid		84	17.72%
Gregory S. Ross		236	49.79%
	Total...	474	100.00%
County Jail Improvements Bond Proposal			(Final)
YES		216	34.95%
NO		402	65.05%
	Total...	618	100.00%
Renewal of Sanilac County Library Millage			(Final)
YES		410	64.98%
NO		221	35.02%
	Total...	631	100.00%
Rep - Surveyor			(Final)
John A. Milletics		382	100.00%
	Total...	382	100.00%
Rep - County Commissioner District 7			(Final)
Judy A. Vincent		380	100.00%
	Total...	380	100.00%
Rep - Lexington Twp Supervisor			(Final)
Chad R. Partaka		386	100.00%
	Total...	386	100.00%
Rep - Lexington Twp Clerk			(Final)
Michael Vandergraaff		365	100.00%
	Total...	365	100.00%
Rep - Lexington Twp Treasurer			(Final)
Davianna McAllister		356	100.00%
	Total...	356	100.00%
Rep - Lexington Twp Trustee			(Final)
John D. O'Hair		266	47.50%
William Jay Watson		294	52.50%
	Total...	560	100.00%

Final3_August_2008_E

August 5, 2008

Precinct Report

Sanilac County

Official Results_Sanilac_County

Lexington Township

Dem - Delegate to County Convention Lexington Twp Dem			(Final)
Tammy Myers		116	100.00%
	Total...	116	100.00%

Renewal of Millage for Senior Citizens			(Final)
YES		440	73.21%
NO		161	26.79%
	Total...	601	100.00%

Renewal of Medical Control Emer Services Millage			(Final)
YES		372	62.00%
NO		228	38.00%
	Total...	600	100.00%

We, the undersigned, certify that the above results are true and correct.
Signed:

_____

_____

_____

Final3_August_2008_E

August 5, 2008

Precinct Report

Sanilac County

Official Results_Sanilac_County

Maple Valley Township

Registration & Turnout			735
Polling Place Turnout		164	22.31%
Absent Voter Polling Place Turnout		0	0.00%
Election Day Manual Entry Turnout		0	0.00%
	Total...	164	22.31%

Rep - United States Senator			(Final)
Jack Hoogendyk, Jr.		106	100.00%
	Total...	106	100.00%

Rep - Representative in Congress			(Final)
Candice S. Miller		119	100.00%
	Total...	119	100.00%

Rep - Representative in State Legislature			(Final)
Steve Kearns		104	100.00%
	Total...	104	100.00%

Rep - Prosecuting Attorney			(Final)
James V. Young		118	100.00%
	Total...	118	100.00%

Rep - Sheriff			(Final)
Garry M. Bilecki		53	38.69%
Gregory Ferriby		31	22.63%
William Judkins		1	0.73%
Troy A. Mata		1	0.73%
Michael F. Redman		51	37.23%
	Total...	137	100.00%

Rep - Clerk			(Final)
Linda I. Kozfkay		121	100.00%
	Total...	121	100.00%

Rep - Treasurer			(Final)
Kathy Dorman		123	100.00%
	Total...	123	100.00%

Rep - Register of Deeds			(Final)
Michele VanNorman		120	100.00%
	Total...	120	100.00%

Rep - County Road Commissioner			(Final)
Harold L. Donaghy		60	49.18%
Terry L. Dwyer		15	12.30%
Lee Sweet		35	28.69%
Carl M. Trigger		12	9.84%
	Total...	122	100.00%

Rep - Drain Commissioner			(Final)
Gregory L. Alexander		37	29.13%
Scott R. Western		40	31.50%
Brian Williams		50	39.37%
	Total...	127	100.00%

Dem - United States Senator			(Final)
Carl Levin		19	100.00%
	Total...	19	100.00%

Dem - Representative in Congress			(Final)
Robert Denison		19	100.00%
	Total...	19	100.00%

Maple Valley Township

			(Final)
Dem - Representative in State Legislature			
John Espinoza		20	100.00%
	Total...	20	100.00%
Dem - Drain Commissioner			(Final)
Cheryl Collins		16	100.00%
	Total...	16	100.00%
Judge of the Court of Appeals Non Incumbent			(Final)
Eric Doster		8	10.00%
Jim Howell		13	16.25%
Michael J. Kelly		44	55.00%
Paula Manderfield		15	18.75%
	Total...	80	100.00%
Judge of District Court			(Final)
James W. Metz		1	1.11%
David G. Myers		31	34.44%
Dennis W. Reid		22	24.44%
Gregory S. Ross		36	40.00%
	Total...	90	100.00%
County Jail Improvements Bond Proposal			(Final)
YES		40	29.41%
NO		96	70.59%
	Total...	136	100.00%
Renewal of Sanilac County Library Millage			(Final)
YES		94	67.63%
NO		45	32.37%
	Total...	139	100.00%
Rep - Surveyor			(Final)
John A. Milletics		107	100.00%
	Total...	107	100.00%
Rep - County Commissioner District 5			(Final)
Jamie Daws		83	63.85%
William Walters		47	36.15%
	Total...	130	100.00%
Rep - Maple Valley Twp Supervisor			(Final)
Rick Mitchell		119	100.00%
	Total...	119	100.00%
Rep - Maple Valley Twp Clerk			(Final)
Jean E. McLeod		124	100.00%
	Total...	124	100.00%
Rep - Maple Valley Twp Treasurer			(Final)
Linette J. Parr		123	100.00%
	Total...	123	100.00%
Rep - Maple Valley Twp Trustee			(Final)
Philip J. Bartle		97	46.63%
Constance Johnson		39	18.75%
Tom Zyrowski		72	34.62%
	Total...	208	100.00%
Rep - Delegate to County Convention Maple Valley Twp			(Final)
Linda J. Faulconer		110	100.00%
	Total...	110	100.00%

Maple Valley Township

Renewal of Millage for Senior Citizens			(Final)
YES		91	74.59%
NO		31	25.41%
	Total...	122	100.00%

Renewal of Medical Control Emer Services Millage			(Final)
YES		94	76.42%
NO		29	23.58%
	Total...	123	100.00%

Maple Valley Township Road Maintenance Millage			(Final)
YES		101	70.14%
NO		43	29.86%
	Total...	144	100.00%

We, the undersigned, certify that the above results are true and correct.
Signed:

Final3_August_2008_E

August 5, 2008

Precinct Report

Sanilac County

Official Results_Sanilac_County

Marion Township

Registration & Turnout			1,100
Polling Place Turnout		423	38.45%
Absent Voter Polling Place Turnout		0	0.00%
Election Day Manual Entry Turnout		0	0.00%
	Total...	423	38.45%
Rep - United States Senator			(Final)
Jack Hoogendyk, Jr.		280	100.00%
	Total...	280	100.00%
Rep - Representative in Congress			(Final)
Candice S. Miller		339	100.00%
	Total...	339	100.00%
Rep - Representative in State Legislature			(Final)
Steve Kearns		292	100.00%
	Total...	292	100.00%
Rep - Prosecuting Attorney			(Final)
James V. Young		308	100.00%
	Total...	308	100.00%
Rep - Sheriff			(Final)
Garry M. Bilecki		132	32.84%
Gregory Ferriby		204	50.75%
William Judkins		22	5.47%
Troy A. Mata		2	0.50%
Michael F. Redman		42	10.45%
	Total...	402	100.00%
Rep - Clerk			(Final)
Linda I. Kozfkay		345	100.00%
	Total...	345	100.00%
Rep - Treasurer			(Final)
Kathy Dorman		343	100.00%
	Total...	343	100.00%
Rep - Register of Deeds			(Final)
Michele VanNorman		348	100.00%
	Total...	348	100.00%
Rep - County Road Commissioner			(Final)
Harold L. Donaghy		121	31.19%
Terry L. Dwyer		5	1.29%
Lee Sweet		248	63.92%
Carl M. Trigger		14	3.61%
	Total...	388	100.00%
Rep - Drain Commissioner			(Final)
Gregory L. Alexander		112	28.28%
Scott R. Western		102	25.76%
Brian Williams		182	45.96%
	Total...	396	100.00%
Dem - United States Senator			(Final)
Carl Levin		14	100.00%
	Total...	14	100.00%
Dem - Representative in Congress			(Final)
Robert Denison		13	100.00%
	Total...	13	100.00%

Marion Township

Dem - Representative in State Legislature			(Final)
John Espinoza		13	100.00%
	Total...	13	100.00%

Dem - Drain Commissioner			(Final)
Cheryl Collins		5	100.00%
	Total...	5	100.00%

Judge of the Court of Appeals Non Incumbent			(Final)
Eric Doster		32	12.45%
Jim Howell		32	12.45%
Michael J. Kelly		155	60.31%
Paula Manderfield		38	14.79%
	Total...	257	100.00%

Judge of District Court			(Final)
James W. Metz		8	2.27%
David G. Myers		54	15.34%
Dennis W. Reid		66	18.75%
Gregory S. Ross		224	63.64%
	Total...	352	100.00%

County Jail Improvements Bond Proposal			(Final)
YES		99	24.63%
NO		303	75.37%
	Total...	402	100.00%

Renewal of Sanilac County Library Millage			(Final)
YES		280	69.65%
NO		122	30.35%
	Total...	402	100.00%

Rep - Surveyor			(Final)
John A. Milletics		292	100.00%
	Total...	292	100.00%

Rep - County Commissioner District 2			(Final)
Michael E. Reisner		155	41.01%
Gary C. Russell		223	58.99%
	Total...	378	100.00%

Rep - Marion Twp Supervisor			(Final)
Arnold J. McVittie		313	100.00%
	Total...	313	100.00%

Rep - Marion Twp Clerk			(Final)
Deborah G. Williamson		323	100.00%
	Total...	323	100.00%

Rep - Marion Twp Treasurer			(Final)
Audrey A. Stollcker		330	100.00%
	Total...	330	100.00%

Rep - Marion Twp Trustee			(Final)
Roger Cleland		260	45.86%
Mark Roberts		307	54.14%
	Total...	567	100.00%

Renewal of Millage for Senior Citizens			(Final)
YES		281	76.78%
NO		85	23.22%
	Total...	366	100.00%

Final3_August_2008_E

August 5, 2008

Precinct Report

Sanilac County

Official Results_Sanilac_County

Marion Township

Renewal of Medical Control Emer Services Millage			(Final)
YES		283	77.32%
NO		83	22.68%
	Total...	366	100.00%

Marion Township Road Millage Renewal			(Final)
YES		284	70.12%
NO		121	29.88%
	Total...	405	100.00%

We, the undersigned, certify that the above results are true and correct.
Signed:

_____

_____

_____

Final3_August_2008_E

August 5, 2008

Precinct Report

Sanilac County

Official Results_Sanilac_County

Marlette Township

Registration & Turnout			1,302
Polling Place Turnout		350	26.88%
Absent Voter Polling Place Turnout		0	0.00%
Election Day Manual Entry Turnout		0	0.00%
	Total...	350	26.88%
Rep - United States Senator			(Final)
Jack Hoogendyk, Jr.		247	100.00%
	Total...	247	100.00%
Rep - Representative In Congress			(Final)
Candice S. Miller		286	100.00%
	Total...	286	100.00%
Rep - Representative in State Legislature			(Final)
Steve Kearns		249	100.00%
	Total...	249	100.00%
Rep - Prosecuting Attorney			(Final)
James V. Young		272	100.00%
	Total...	272	100.00%
Rep - Sheriff			(Final)
Garry M. Biniecki		166	50.92%
Gregory Ferriby		53	16.26%
William Judkins		10	3.07%
Troy A. Mata		6	1.84%
Michael F. Redman		91	27.91%
	Total...	326	100.00%
Rep - Clerk			(Final)
Linda I. Kozfkay		288	100.00%
	Total...	288	100.00%
Rep - Treasurer			(Final)
Kathy Dorman		292	100.00%
	Total...	292	100.00%
Rep - Register of Deeds			(Final)
Michele VanNorman		273	100.00%
	Total...	273	100.00%
Rep - County Road Commissioner			(Final)
Harold L. Donaghy		151	54.32%
Terry L. Dwyer		32	11.51%
Lee Sweet		70	25.18%
Carl M. Trigger		25	8.99%
	Total...	278	100.00%
Rep - Drain Commissioner			(Final)
Gregory L. Alexander		84	27.81%
Scott R. Western		114	37.75%
Brian Williams		104	34.44%
	Total...	302	100.00%
Dem - United States Senator			(Final)
Carl Levin		18	100.00%
	Total...	18	100.00%
Dem - Representative In Congress			(Final)
Robert Denison		14	100.00%
	Total...	14	100.00%

Marlette Township

Dem - Representative in State Legislature			(Final)
John Espinoza		17	100.00%
	Total...	17	100.00%

Dem - Drain Commissioner			(Final)
Cheryl Collins		11	100.00%
	Total...	11	100.00%

Judge of the Court of Appeals Non Incumbent			(Final)
Eric Doster		41	19.90%
Jim Howell		39	18.93%
Michael J. Kelly		97	47.09%
Paula Manderfield		29	14.08%
	Total...	206	100.00%

Judge of District Court			(Final)
James W. Metz		7	2.55%
David G. Myers		54	19.71%
Dennis W. Reid		44	16.06%
Gregory S. Ross		169	61.68%
	Total...	274	100.00%

County Jail Improvements Bond Proposal			(Final)
YES		76	23.03%
NO		254	76.97%
	Total...	330	100.00%

Renewal of Sanilac County Library Millage			(Final)
YES		223	67.78%
NO		106	32.22%
	Total...	329	100.00%

Rep - Surveyor			(Final)
John A. Miletics		254	100.00%
	Total...	254	100.00%

Rep - County Commissioner District 3			(Final)
James Ruby		185	63.14%
Charles Zampich		108	36.86%
	Total...	293	100.00%

Rep - Marlette Twp Supervisor			(Final)
Kirk F. Dale		260	100.00%
	Total...	260	100.00%

Rep - Marlette Twp Clerk			(Final)
Marge Heussner		274	100.00%
	Total...	274	100.00%

Rep - Marlette Twp Treasurer			(Final)
Norma Smith		268	100.00%
	Total...	268	100.00%

Rep - Marlette Twp Trustee			(Final)
Scott Dorman		238	55.22%
Gary E. Hood		193	44.78%
	Total...	431	100.00%

Renewal of Millage for Senior Citizens			(Final)
YES		197	68.40%
NO		91	31.60%
	Total...	288	100.00%

Marlette Township

Renewal of Medical Control Emer Services Millage			(Final)
YES		194	67.13%
NO		95	32.87%
	Total...	289	100.00%

We, the undersigned, certify that the above results are true and correct.
Signed:

_____

_____

_____

Final3_August_2008_E

August 5, 2008

Precinct Report

Sanilac County

Official Results_Sanilac_County

Minden Township

Registration & Turnout			371
Polling Place Turnout		165	44.47%
Absent Voter Polling Place Turnout		0	0.00%
Election Day Manual Entry Turnout		0	0.00%
	Total...	165	44.47%
Rep - United States Senator			(Final)
Jack Hoogendyk, Jr.		94	100.00%
	Total...	94	100.00%
Rep - Representative In Congress			(Final)
Candice S. Miller		115	100.00%
	Total...	115	100.00%
Rep - Representative In State Legislature			(Final)
Steve Kearns		96	100.00%
	Total...	96	100.00%
Rep - Prosecuting Attorney			(Final)
James V. Young		115	100.00%
	Total...	115	100.00%
Rep - Sheriff			(Final)
Garry M. Bilecki		55	39.57%
Gregory Ferriby		31	22.30%
William Judkins		4	2.88%
Troy A. Mata		3	2.16%
Michael F. Redman		46	33.09%
	Total...	139	100.00%
Rep - Clerk			(Final)
Linda I. Kozfkay		120	100.00%
	Total...	120	100.00%
Rep - Treasurer			(Final)
Kathy Dorman		114	100.00%
	Total...	114	100.00%
Rep - Register of Deeds			(Final)
Michele VanNorman		113	100.00%
	Total...	113	100.00%
Rep - County Road Commissionar			(Final)
Harold L. Donaghy		27	23.08%
Terry L. Dwyer		4	3.42%
Lee Sweet		83	70.94%
Carl M. Trigger		3	2.56%
	Total...	117	100.00%
Rep - Drain Commissioner			(Final)
Gregory L. Alexander		19	14.39%
Scott R. Western		10	7.58%
Brian Williams		103	78.03%
	Total...	132	100.00%
Dem - United States Senator			(Final)
Carl Levin		23	100.00%
	Total...	23	100.00%
Dem - Representative In Congress			(Final)
Robert Denison		19	100.00%
	Total...	19	100.00%

Minden Township

Dem - Representative in State Legislature			(Final)
John Espinoza		22	100.00%
	Total...	22	100.00%

Dem - Drain Commissioner			(Final)
Cheryl Collins		14	100.00%
	Total...	14	100.00%

Dem - County Commissioner District 1			(Final)
Joyce Wiley		19	100.00%
	Total...	19	100.00%

Judge of the Court of Appeals Non Incumbent			(Final)
Eric Doster		2	2.86%
Jim Howell		8	11.43%
Michael J. Kelly		49	70.00%
Paula Manderfield		11	15.71%
	Total...	70	100.00%

Judge of District Court			(Final)
James W. Metz		2	2.13%
David G. Myers		16	17.02%
Dennis W. Reid		30	31.91%
Gregory S. Ross		46	48.94%
	Total...	94	100.00%

County Jail Improvements Bond Proposal			(Final)
YES		38	26.95%
NO		103	73.05%
	Total...	141	100.00%

Renewal of Sanilac County Library Millage			(Final)
YES		84	59.57%
NO		57	40.43%
	Total...	141	100.00%

Rep - Surveyor			(Final)
John A. Miletics		96	100.00%
	Total...	96	100.00%

Rep - County Commissioner District 1			(Final)
Dean Berden		39	31.97%
John Merriman		83	68.03%
	Total...	122	100.00%

Rep - Minden Twp Supervisor			(Final)
Terry O'Connor		119	100.00%
	Total...	119	100.00%

Rep - Minden Twp Clerk			(Final)
Jennifer Gezequel		118	100.00%
	Total...	118	100.00%

Rep - Minden Twp Treasurer			(Final)
Laurie L. Balhoff		117	100.00%
	Total...	117	100.00%

Rep - Minden Twp Trustee			(Final)
Donald D. Kolar		115	57.50%
Joseph Partaka		85	42.50%
	Total...	200	100.00%

Minden Township

Dem - Delegate to County Convention Minden Twp			(Final)
Richard D. Wiley, Jr.		14	100.00%
	Total...	14	100.00%

Renewal of Millage for Senior Citizens			(Final)
YES		100	77.52%
NO		29	22.48%
	Total...	129	100.00%

Renewal of Medical Control Emer Services Millage			(Final)
YES		102	77.27%
NO		30	22.73%
	Total...	132	100.00%

Minden Township Fire Protection Millage			(Final)
YES		115	74.68%
NO		39	25.32%
	Total...	154	100.00%

Ubly Community Schools Bonding Proposal			(Final)
YES		55	53.40%
NO		48	46.60%
	Total...	103	100.00%

We, the undersigned, certify that the above results are true and correct.
Signed:

Final3_August_2008_E

August 5, 2008

Precinct Report

Sanilac County

Official Results_Sanilac_County

Moore Township

Registration & Turnout			816
Polling Place Turnout		330	40.44%
Absent Voter Polling Place Turnout		0	0.00%
Election Day Manual Entry Turnout		0	0.00%
	Total...	330	40.44%
Rep - United States Senator			(Final)
Jack Hoogendyk, Jr.		214	100.00%
	Total...	214	100.00%
Rep - Representative in Congress			(Final)
Candice S. Miller		259	100.00%
	Total...	259	100.00%
Rep - Representative in State Legislature			(Final)
Steve Kearns		226	100.00%
	Total...	226	100.00%
Rep - Prosecuting Attorney			(Final)
James V. Young		248	100.00%
	Total...	248	100.00%
Rep - Sheriff			(Final)
Garry M. Bliniecki		123	39.94%
Gregory Ferriby		112	36.36%
William Judkins		19	6.17%
Troy A. Mata		3	0.97%
Michael F. Redman		51	16.56%
	Total...	308	100.00%
Rep - Clerk			(Final)
Linda I. Kozfkay		269	100.00%
	Total...	269	100.00%
Rep - Treasurer			(Final)
Kathy Dorman		282	100.00%
	Total...	282	100.00%
Rep - Register of Deeds			(Final)
Michele VanNorman		266	100.00%
	Total...	266	100.00%
Rep - County Road Commissioner			(Final)
Harold L. Donaghy		124	43.82%
Terry L. Dwyer		17	6.01%
Lee Sweet		117	41.34%
Carl M. Trigger		25	8.83%
	Total...	283	100.00%
Rep - Drain Commissioner			(Final)
Gregory L. Alexander		107	35.67%
Scott R. Western		112	37.33%
Brian Williams		81	27.00%
	Total...	300	100.00%
Dem - United States Senator			(Final)
Carl Levin		15	100.00%
	Total...	15	100.00%
Dem - Representative in Congress			(Final)
Robert Denison		12	100.00%
	Total...	12	100.00%

Moore Township

			(Final)
Dem - Representative in State Legislature			
John Espinoza		16	100.00%
	Total...	16	100.00%
Dem - Drain Commissioner			(Final)
Cheryl Collins		10	100.00%
	Total...	10	100.00%
Judge of the Court of Appeals Non Incumbent			(Final)
Eric Doster		20	10.75%
Jim Howell		21	11.29%
Michael J. Kelly		111	59.68%
Paula Manderfield		34	18.28%
	Total...	186	100.00%
Judge of District Court			(Final)
James W. Metz		7	2.50%
David G. Myers		34	12.14%
Dennis W. Reid		56	20.00%
Gregory S. Ross		183	65.36%
	Total...	280	100.00%
County Jail Improvements Bond Proposal			(Final)
YES		77	24.06%
NO		243	75.94%
	Total...	320	100.00%
Renewal of Sanilac County Library Millage			(Final)
YES		189	60.00%
NO		126	40.00%
	Total...	315	100.00%
Rep - Surveyor			(Final)
John A. Milletics		235	100.00%
	Total...	235	100.00%
Rep - County Commissioner District 3			(Final)
James Ruby		187	73.05%
Charles Zampich		69	26.95%
	Total...	256	100.00%
Rep - Moore Twp Supervisor			(Final)
Gregory Dorman		285	100.00%
	Total...	285	100.00%
Rep - Moore Twp Clerk			(Final)
Annette K. Bradley		266	100.00%
	Total...	266	100.00%
Rep - Moore Twp Treasurer			(Final)
Cheryl L. Schultz		271	100.00%
	Total...	271	100.00%
Rep - Moore Twp Trustee			(Final)
James T. Brown, Jr.		236	52.56%
William R. Pringle		213	47.44%
	Total...	449	100.00%
Renewal of Millage for Senior Citizens			(Final)
YES		181	67.04%
NO		89	32.96%
	Total...	270	100.00%

Moore Township

Renewal of Medical Control Emer Services Millage			(Final)
YES		163	61.05%
NO		104	38.95%
	Total...	267	100.00%

Moore Township Road Millage			(Final)
YES		182	57.23%
NO		136	42.77%
	Total...	318	100.00%

We, the undersigned, certify that the above results are true and correct.
Signed:

_____

_____

_____

Final3_August_2008_E

August 5, 2008

Precinct Report

Sanilac County

Official Results_Sanilac_County

Sanilac Township

Registration & Turnout			1,935
Polling Place Turnout		695	35.87%
Absent Voter Polling Place Turnout		0	0.00%
Election Day Manual Entry Turnout		0	0.00%
	Total...	695	35.87%
Rep - United States Senator			(Final)
Jack Hoogendyk, Jr.		376	100.00%
	Total...	376	100.00%
Rep - Representative in Congress			(Final)
Candice S. Miller		473	100.00%
	Total...	473	100.00%
Rep - Representative in State Legislature			(Final)
Steve Kearns		394	100.00%
	Total...	394	100.00%
Rep - Prosecuting Attorney			(Final)
James V. Young		452	100.00%
	Total...	452	100.00%
Rep - Sheriff			(Final)
Garry M. Biniecki		161	28.45%
Gregory Ferriby		298	52.65%
William Judkins		25	4.42%
Troy A. Mata		3	0.53%
Michael F. Redman		79	13.96%
	Total...	566	100.00%
Rep - Clerk			(Final)
Linda I. Kozfkay		458	100.00%
	Total...	458	100.00%
Rep - Treasurer			(Final)
Kathy Dorman		464	100.00%
	Total...	464	100.00%
Rep - Register of Deads			(Final)
Michele VanNorman		456	100.00%
	Total...	456	100.00%
Rep - County Road Commissioner			(Final)
Harold L. Donaghy		153	30.54%
Terry L. Dwyer		38	7.58%
Lee Sweet		251	50.10%
Carl M. Trigger		59	11.78%
	Total...	501	100.00%
Rep - Drain Commissioner			(Final)
Gregory L. Alexander		250	46.82%
Scott R. Western		179	33.52%
Brian Williams		105	19.66%
	Total...	534	100.00%
Dem - United States Senator			(Final)
Carl Levin		97	100.00%
	Total...	97	100.00%
Dem - Representative in Congress			(Final)
Robert Denison		85	100.00%
	Total...	85	100.00%

Sanilac Township

Dem - Representative in State Legislature			(Final)
John Espinoza		95	100.00%
	Total...	95	100.00%
Dem - Drain Commissioner			(Final)
Cheryl Collins		67	100.00%
	Total...	67	100.00%
Judge of the Court of Appeals Non Incumbent			(Final)
Eric Doster		46	12.23%
Jim Howell		32	8.51%
Michael J. Kelly		226	60.11%
Paula Manderfield		72	19.15%
	Total...	376	100.00%
Judge of District Court			(Final)
James W. Metz		26	5.03%
David G. Myers		81	15.67%
Dennis W. Reid		68	13.15%
Gregory S. Ross		342	66.15%
	Total...	517	100.00%
County Jail Improvements Bond Proposal			(Final)
YES		221	33.48%
NO		439	66.52%
	Total...	660	100.00%
Renewal of Sanilac County Library Millage			(Final)
YES		464	69.67%
NO		202	30.33%
	Total...	666	100.00%
Rep - Surveyor			(Final)
John A. Milletics		415	100.00%
	Total...	415	100.00%
Rep - County Commissioner District 2			(Final)
Michael E. Reisner		188	41.14%
Gary C. Russell		269	58.86%
	Total...	457	100.00%
Rep - Sanilac Twp Supervisor			(Final)
William H. Noelke		422	100.00%
	Total...	422	100.00%
Rep - Sanilac Twp Clerk			(Final)
Michael J. Binienda		422	100.00%
	Total...	422	100.00%
Rep - Sanilac Twp Treasurer			(Final)
Charles Basler		366	68.41%
Arthur Schlichting		169	31.59%
	Total...	535	100.00%
Rep - Sanilac Twp Trustee			(Final)
Joseph F. Martin		277	44.32%
C. Renzie Milarch		348	55.68%
	Total...	625	100.00%
Rep - Delegate to County Convention Sanilac Twp Rep			(Final)
Reinhold Ploep		359	100.00%
	Total...	359	100.00%

Final3_August_2008_E

August 5, 2008

Precinct Report

Sanilac County

Official Results_Sanilac_County

Sanilac Township

Dem - Sanilac Twp Supervisor			(Final)
Joseph F. Donnelly		76	100.00%
	Total...	76	100.00%

Dem - Sanilac Twp Clerk			(Final)
Erin McDaid-Kelly		78	100.00%
	Total...	78	100.00%

Dem - Delegate to County Convention Sanilac Twp Dem			(Final)
Ray W. Denison		79	100.00%
	Total...	79	100.00%

Renewal of Millage for Senior Citizens			(Final)
YES		473	74.14%
NO		165	25.86%
	Total...	638	100.00%

Renewal of Medical Control Emer Services Millage			(Final)
YES		454	70.94%
NO		186	29.06%
	Total...	640	100.00%

We, the undersigned, certify that the above results are true and correct.
Signed:

Final3_August_2008_E

August 5, 2008

Precinct Report

Sanilac County

Official Results_Sanilac_County

Speaker Township

929

Registration & Turnout			
Polling Place Turnout		232	24.87%
Absent Voter Polling Place Turnout		0	0.00%
Election Day Manual Entry Turnout		0	0.00%
	Total...	232	24.87%
			(Final)
Rep - United States Senator			
Jack Hoogendyk, Jr.		140	100.00%
	Total...	140	100.00%
			(Final)
Rep - Representative in Congress			
Candice S. Miller		153	100.00%
	Total...	153	100.00%
			(Final)
Rep - Representative in State Legislature			
Steve Kearns		136	100.00%
	Total...	136	100.00%
			(Final)
Rep - Prosecuting Attorney			
James V. Young		139	100.00%
	Total...	139	100.00%
			(Final)
Rep - Sheriff			
Garry M. Biniecki		51	30.00%
Gregory Ferriby		25	14.71%
William Judkins		5	2.94%
Troy A. Mata		3	1.76%
Michael F. Redman		86	50.59%
	Total...	170	100.00%
			(Final)
Rep - Clerk			
Linda I. Kozfkay		142	100.00%
	Total...	142	100.00%
			(Final)
Rep - Treasurer			
Kathy Dorman		148	100.00%
	Total...	148	100.00%
			(Final)
Rep - Register of Deeds			
Michele VanNorman		137	100.00%
	Total...	137	100.00%
			(Final)
Rep - County Road Commissioner			
Harold L. Donaghy		50	34.72%
Terry L. Dwyer		19	13.19%
Lee Sweet		70	48.61%
Carl M. Trigger		5	3.47%
	Total...	144	100.00%
			(Final)
Rep - Drain Commissioner			
Gregory L. Alexander		56	37.33%
Scott R. Western		39	26.00%
Brian Williams		55	36.67%
	Total...	150	100.00%
			(Final)
Dem - United States Senator			
Carl Levin		41	100.00%
	Total...	41	100.00%
			(Final)
Dem - Representative in Congress			
Robert Denison		34	100.00%
	Total...	34	100.00%

Speaker Township

			(Final)
Dem - Representative in State Legislature			
John Espinoza		44	100.00%
	Total...	44	100.00%
Dem - Drain Commissioner			(Final)
Cheryl Collins		28	100.00%
	Total...	28	100.00%
Judge of the Court of Appeals Non Incumbent			(Final)
Eric Doster		14	11.20%
Jim Howell		17	13.60%
Michael J. Kelly		67	53.60%
Paula Manderfield		27	21.60%
	Total...	125	100.00%
Judge of District Court			(Final)
James W. Metz		10	6.67%
David G. Myers		44	29.33%
Dennis W. Reid		38	25.33%
Gregory S. Ross		58	38.67%
	Total...	150	100.00%
County Jail Improvements Bond Proposal			(Final)
YES		52	24.30%
NO		162	75.70%
	Total...	214	100.00%
Renewal of Sanilac County Library Millage			(Final)
YES		119	54.84%
NO		98	45.16%
	Total...	217	100.00%
Rep - Surveyor			(Final)
John A. Milietics		131	100.00%
	Total...	131	100.00%
Rep - County Commissioner District 5			(Final)
Jamie Daws		95	60.90%
William Walters		61	39.10%
	Total...	156	100.00%
Rep - Speaker Twp Supervisor			(Final)
Nancy Bartle		142	100.00%
	Total...	142	100.00%
Rep - Speaker Twp Treasurer			(Final)
Sally Goheen		147	100.00%
	Total...	147	100.00%
Rep - Speaker Twp Trustee			(Final)
Thomas Murray		144	100.00%
	Total...	144	100.00%
Dem - Speaker Twp Clerk			(Final)
Betty Hicks		35	100.00%
	Total...	35	100.00%
Renewal of Millage for Senior Citizens			(Final)
YES		147	73.87%
NO		52	26.13%
	Total...	199	100.00%
Renewal of Medical Control Emer Services Millage			(Final)
YES		129	64.18%

Speaker Township

Renewal of Medical Control Emer Services Millage			(Final)
NO		72	35.82%
	Total...	201	100.00%

Yale Public Schools Bonding Proposal			(Final)
YES		11	39.29%
NO		17	60.71%
	Total...	28	100.00%

We, the undersigned, certify that the above results are true and correct.
Signed:

_____

_____

_____

Final3_August_2008_E

August 5, 2008

Precinct Report

Sanilac County

Official Results_Sanilac_County

Washington Township

Registration & Turnout			1,072
Polling Place Turnout		385	35.91%
Absent Voter Polling Place Turnout		0	0.00%
Election Day Manual Entry Turnout		0	0.00%
	Total...	385	35.91%

Rep - United States Senator			(Final)
Jack Hoogendyk, Jr.		228	100.00%
	Total...	228	100.00%

Rep - Representative In Congress			(Final)
Candice S. Miller		266	100.00%
	Total...	266	100.00%

Rep - Representative In State Legislature			(Final)
Steve Kearns		226	100.00%
	Total...	226	100.00%

Rep - Prosecuting Attorney			(Final)
James V. Young		256	100.00%
	Total...	256	100.00%

Rep - Sheriff			(Final)
Garry M. Biniecki		131	38.87%
Gregory Ferriby		99	29.38%
William Judkins		57	16.91%
Troy A. Mata		6	1.78%
Michael F. Redman		44	13.06%
	Total...	337	100.00%

Rep - Clerk			(Final)
Linda I. Kozfkay		274	100.00%
	Total...	274	100.00%

Rep - Treasurer			(Final)
Kathy Dorman		278	100.00%
	Total...	278	100.00%

Rep - Register of Deeds			(Final)
Michele VanNorman		266	100.00%
	Total...	266	100.00%

Rep - County Road Commissioner			(Final)
Harold L. Donaghy		88	28.66%
Terry L. Dwyer		20	6.51%
Lee Sweet		153	49.84%
Carl M. Trigger		46	14.98%
	Total...	307	100.00%

Rep - Drain Commissioner			(Final)
Gregory L. Alexander		163	49.24%
Scott R. Western		131	39.58%
Brian Williams		37	11.18%
	Total...	331	100.00%

Dem - United States Senator			(Final)
Carl Levin		37	100.00%
	Total...	37	100.00%

Dem - Representative In Congress			(Final)
Robert Denison		36	100.00%
	Total...	36	100.00%

Washington Township

Dem - Representative in State Legislature			(Final)
John Espinoza		40	100.00%
	Total...	40	100.00%

Dem - Drain Commissioner			(Final)
Cheryl Collins		32	100.00%
	Total...	32	100.00%

Dem - County Commissioner District 4			(Final)
Norton D. Schramm		31	100.00%
	Total...	31	100.00%

Judge of the Court of Appeals Non Incumbent			(Final)
Eric Doster		39	15.48%
Jim Howell		31	12.30%
Michael J. Kelly		141	55.95%
Paula Manderfield		41	16.27%
	Total...	252	100.00%

Judge of District Court			(Final)
James W. Metz		14	4.12%
David G. Myers		53	15.59%
Dennis W. Reid		85	25.00%
Gregory S. Ross		188	55.29%
	Total...	340	100.00%

County Jail Improvements Bond Proposal			(Final)
YES		76	20.38%
NO		297	79.62%
	Total...	373	100.00%

Renewal of Sanilac County Library Millage			(Final)
YES		189	50.67%
NO		184	49.33%
	Total...	373	100.00%

Rep - Surveyor			(Final)
John A. Milletics		245	100.00%
	Total...	245	100.00%

Rep - County Commissioner District 4			(Final)
James Bowerman		218	82.26%
Alvin H. Kukuk		47	17.74%
	Total...	265	100.00%

Rep - Washington Twp Supervisor			(Final)
Tim B. Gardner		130	42.07%
Joseph Sutherland		179	57.93%
	Total...	309	100.00%

Rep - Washington Twp Clerk			(Final)
J. Marie Willis		266	100.00%
	Total...	266	100.00%

Rep - Washington Twp Treasurer			(Final)
Susan Heberling		254	100.00%
	Total...	254	100.00%

Rep - Washington Twp Trustee			(Final)
Dennis Alexander		212	46.49%
Robert Smith		90	19.74%
Mark Willis		154	33.77%
	Total...	456	100.00%

Washington Township

Renewal of Millage for Senior Citizens			(Final)
YES		224	64.93%
NO		121	35.07%
	Total...	345	100.00%

Renewal of Medical Control Emer Services Millage			(Final)
YES		186	53.60%
NO		161	46.40%
	Total...	347	100.00%

Washington Township Road Millage			(Final)
YES		166	45.36%
NO		200	54.64%
	Total...	366	100.00%

We, the undersigned, certify that the above results are true and correct.
Signed:

_____

_____

_____

Final3_August_2008_E

August 5, 2008

Precinct Report

Sanilac County

Official Results_Sanilac_County

Watertown Township

939

Registration & Turnout			
Polling Place Turnout		460	48.88%
Absent Voter Polling Place Turnout		0	0.00%
Election Day Manual Entry Turnout		0	0.00%
	Total...	460	48.88%
Rep - United States Senator			(Final)
Jack Hoogendyk, Jr.		280	100.00%
	Total...	280	100.00%
Rep - Representative in Congress			(Final)
Candice S. Miller		351	100.00%
	Total...	351	100.00%
Rep - Representative in State Legislature			(Final)
Steve Kearns		284	100.00%
	Total...	284	100.00%
Rep - Prosecuting Attorney			(Final)
James V. Young		334	100.00%
	Total...	334	100.00%
Rep - Sheriff			(Final)
Garry M. Biniecki		179	42.02%
Gregory Ferriby		127	29.81%
William Judkins		29	6.81%
Troy A. Mata		18	4.23%
Michael F. Redman		73	17.14%
	Total...	426	100.00%
Rep - Clerk			(Final)
Linda I. Kozfkay		355	100.00%
	Total...	355	100.00%
Rep - Treasurer			(Final)
Kathy Dorman		367	100.00%
	Total...	367	100.00%
Rep - Register of Deeds			(Final)
Michele VanNorman		342	100.00%
	Total...	342	100.00%
Rep - County Road Commissioner			(Final)
Harold L. Donaghy		221	56.67%
Terry L. Dwyer		14	3.59%
Lee Sweet		128	32.82%
Carl M. Trigger		27	6.92%
	Total...	390	100.00%
Rep - Drain Commissioner			(Final)
Gregory L. Alexander		143	33.89%
Scott R. Western		218	51.18%
Brian Williams		63	14.93%
	Total...	422	100.00%
Dem - United States Senator			(Final)
Carl Levin		22	100.00%
	Total...	22	100.00%
Dem - Representative in Congress			(Final)
Robert Denison		21	100.00%
	Total...	21	100.00%

Watertown Township

Dem - Representative In State Legislature			(Final)
John Espinoza		21	100.00%
	Total...	21	100.00%

Dem - Drain Commissioner			(Final)
Cheryl Collins		14	100.00%
	Total...	14	100.00%

Dem - County Commissioner District 4			(Final)
Norton D. Schramm		17	100.00%
	Total...	17	100.00%

Judge of the Court of Appeals Non Incumbent			(Final)
Eric Doster		34	14.05%
Jim Howell		18	7.44%
Michael J. Kelly		128	52.89%
Paula Manderfield		62	25.62%
	Total...	242	100.00%

Judge of District Court			(Final)
James W. Metz		3	0.78%
David G. Myers		25	6.30%
Dennis W. Reid		65	16.37%
Gregory S. Ross		304	76.57%
	Total...	397	100.00%

County Jail Improvements Bond Proposal			(Final)
YES		104	24.47%
NO		321	75.53%
	Total...	425	100.00%

Renewal of Sanilac County Library Millage			(Final)
YES		282	65.73%
NO		147	34.27%
	Total...	429	100.00%

Rep - Surveyor			(Final)
John A. Milletics		312	100.00%
	Total...	312	100.00%

Rep - County Commissioner District 4			(Final)
James Bowerman		305	86.16%
Alvin H. Kukuk		49	13.84%
	Total...	354	100.00%

Rep - Watertown Twp Supervisor			(Final)
Richard Henderson		308	100.00%
	Total...	308	100.00%

Rep - Watertown Twp Clerk			(Final)
Joanne Stoutenburg		338	100.00%
	Total...	338	100.00%

Rep - Watertown Twp Treasurer			(Final)
John Bezotte		324	100.00%
	Total...	324	100.00%

Renewal of Millage for Senior Citizens			(Final)
YES		244	69.91%
NO		105	30.09%
	Total...	349	100.00%

Renewal of Medical Control Emer Services Millage			(Final)
YES		246	70.29%

Watertown Township

Renewal of Medical Control Emer Services Millage			(Final)
NO		104	29.71%
	Total...	350	100.00%

Watertown Township Road Millage Renewal			(Final)
YES		265	62.95%
NO		156	37.05%
	Total...	421	100.00%

We, the undersigned, certify that the above results are true and correct.
Signed:

_____

_____

_____

Final3_August_2008_E

August 5, 2008

Precinct Report

Sanilac County

Official Results_Sanilac_County

Wheatland Township

Registration & Turnout			359
Polling Place Turnout		161	44.85%
Absent Voter Polling Place Turnout		0	0.00%
Election Day Manual Entry Turnout		0	0.00%
	Total...	161	44.85%

Rep - United States Senator			(Final)
Jack Hoogendyk, Jr.		102	100.00%
	Total...	102	100.00%

Rep - Representative in Congress			(Final)
Candice S. Miller		122	100.00%
	Total...	122	100.00%

Rep - Representative in State Legislature			(Final)
Steve Kearns		100	100.00%
	Total...	100	100.00%

Rep - Prosecuting Attorney			(Final)
James V. Young		123	100.00%
	Total...	123	100.00%

Rep - Sheriff			(Final)
Garry M. Biniecki		50	34.72%
Gregory Ferriby		70	48.61%
William Judkins		12	8.33%
Troy A. Mata		2	1.39%
Michael F. Redman		10	6.94%
	Total...	144	100.00%

Rep - Clerk			(Final)
Linda I. Kozfkay		124	100.00%
	Total...	124	100.00%

Rep - Treasurer			(Final)
Kathy Dorman		128	100.00%
	Total...	128	100.00%

Rep - Register of Deeds			(Final)
Michele VanNorman		128	100.00%
	Total...	128	100.00%

Rep - County Road Commissioner			(Final)
Harold L. Donaghy		34	25.19%
Terry L. Dwyer		7	5.19%
Lee Sweet		88	65.19%
Carl M. Trigger		6	4.44%
	Total...	135	100.00%

Rep - Drain Commissioner			(Final)
Gregory L. Alexander		37	26.24%
Scott R. Western		41	29.08%
Brian Williams		63	44.68%
	Total...	141	100.00%

Dem - United States Senator			(Final)
Carl Levin		12	100.00%
	Total...	12	100.00%

Dem - Representative in Congress			(Final)
Robert Denison		7	100.00%
	Total...	7	100.00%

Wheatland Township

Dem - Representative in State Legislature			(Final)
John Espinoza		10	100.00%
	Total...	10	100.00%
Dem - Drain Commissioner			(Final)
Cheryl Collins		4	100.00%
	Total...	4	100.00%
Dem - County Commissioner District 1			(Final)
Joyce Wiley		5	100.00%
	Total...	5	100.00%
Judge of the Court of Appeals Non Incumbent			(Final)
Eric Doster		10	10.53%
Jim Howell		17	17.89%
Michael J. Kelly		49	51.58%
Paula Manderfield		19	20.00%
	Total...	95	100.00%
Judge of District Court			(Final)
James W. Metz		3	2.40%
David G. Myers		19	15.20%
Dennis W. Reid		30	24.00%
Gregory S. Ross		73	58.40%
	Total...	125	100.00%
County Jail Improvements Bond Proposal			(Final)
YES		30	19.74%
NO		122	80.26%
	Total...	152	100.00%
Renewal of Sanilac County Library Millage			(Final)
YES		91	60.26%
NO		60	39.74%
	Total...	151	100.00%
Rep - Surveyor			(Final)
John A. Milletics		107	100.00%
	Total...	107	100.00%
Rep - County Commissioner District 1			(Final)
Dean Berden		41	30.37%
John Merriman		94	69.63%
	Total...	135	100.00%
Rep - Wheatland Twp Supervisor			(Final)
Douglas J. Neumayer		121	100.00%
	Total...	121	100.00%
Rep - Wheatland Twp Clerk			(Final)
Tina M. Terbrack		125	100.00%
	Total...	125	100.00%
Rep - Wheatland Twp Treasurer			(Final)
Susan E. Nichol		129	100.00%
	Total...	129	100.00%
Rep - Wheatland Twp Trustee			(Final)
Stu Davidson		88	45.60%
Eric Inbody		105	54.40%
	Total...	193	100.00%
Renewal of Millage for Senior Citizens			(Final)
YES		101	74.26%

Wheatland Township

Renewal of Millage for Senior Citizens			(Final)
NO		35	25.74%
	Total...	138	100.00%

Renewal of Medical Control Emer Services Millage			(Final)
YES		102	73.91%
NO		36	26.09%
	Total...	138	100.00%

We, the undersigned, certify that the above results are true and correct.
Signed:

_____

_____

_____

Final3_August_2008_E

August 5, 2008

Precinct Report

Sanilac County

Official Results_Sanilac_County

Worth Township Precinct 1

Registration & Turnout			1,357
Polling Place Turnout		319	23.51%
Absent Voter Polling Place Turnout		0	0.00%
Election Day Manual Entry Turnout		0	0.00%
	Total...	319	23.51%
Rep - United States Senator			(Final)
Jack Hoogendyk, Jr.		164	100.00%
	Total...	164	100.00%
Rep - Representative in Congress			(Final)
Candice S. Miller		193	100.00%
	Total...	193	100.00%
Rep - Representative in State Legislature			(Final)
Steve Kearns		162	100.00%
	Total...	162	100.00%
Rep - Prosecuting Attorney			(Final)
James V. Young		176	100.00%
	Total...	176	100.00%
Rep - Sheriff			(Final)
Garry M. Bilecki		74	32.02%
Gregory Ferriby		82	35.96%
William Judkins		9	3.95%
Troy A. Mata		1	0.44%
Michael F. Redman		63	27.63%
	Total...	229	100.00%
Rep - Clerk			(Final)
Linda I. Kozfkay		183	100.00%
	Total...	183	100.00%
Rep - Treasurer			(Final)
Kathy Dorman		181	100.00%
	Total...	181	100.00%
Rep - Register of Deeds			(Final)
Michele VanNorman		179	100.00%
	Total...	179	100.00%
Rep - County Road Commissioner			(Final)
Harold L. Donaghy		55	27.09%
Terry L. Dwyer		87	42.86%
Lee Sweet		50	24.63%
Carl M. Trigger		11	5.42%
	Total...	203	100.00%
Rep - Drain Commissioner			(Final)
Gregory L. Alexander		47	24.74%
Scott R. Westem		86	45.26%
Brian Williams		57	30.00%
	Total...	190	100.00%
Dem - United States Senator			(Final)
Carl Levin		71	100.00%
	Total...	71	100.00%
Dem - Representative in Congress			(Final)
Robert Denison		81	100.00%
	Total...	81	100.00%

Worth Township Precinct 1

Dem - Representative In State Legislature			(Final)
John Espinoza		69	100.00%
	Total...	69	100.00%
Dem - Drain Commissioner			(Final)
Cheryl Collins		53	100.00%
	Total...	53	100.00%
Dem - County Commissioner District 6			(Final)
Richard W. Partlo		56	100.00%
	Total...	56	100.00%
Judge of the Court of Appeals Non Incumbent			(Final)
Eric Doster		22	12.64%
Jim Howell		7	4.02%
Michael J. Kelly		112	64.37%
Paula Manderfield		33	18.97%
	Total...	174	100.00%
Judge of District Court			(Final)
James W. Metz		33	16.02%
David G. Myers		60	29.13%
Dennis W. Reid		23	11.17%
Gregory S. Ross		90	43.69%
	Total...	206	100.00%
County Jail Improvements Bond Proposal			(Final)
YES		93	32.86%
NO		190	67.14%
	Total...	283	100.00%
Renewal of Sanilac County Library Millage			(Final)
YES		159	55.99%
NO		125	44.01%
	Total...	284	100.00%
Rep - Surveyor			(Final)
John A. Milletics		167	100.00%
	Total...	167	100.00%
Rep - County Commissioner District 6			(Final)
Donald A. Hunt		146	100.00%
	Total...	146	100.00%
Rep - Worth Twp Supervisor			(Final)
Jon Rundels		153	100.00%
	Total...	153	100.00%
Rep - Worth Twp Clerk			(Final)
Marcy Bartniczak		154	100.00%
	Total...	154	100.00%
Rep - Worth Twp Treasurer			(Final)
Jennifer Woodruff		158	100.00%
	Total...	158	100.00%
Rep - Worth Twp Trustee			(Final)
Leon McKay		93	32.29%
Sharon Lee Patton		87	30.21%
Douglas H. Soule		108	37.50%
	Total...	288	100.00%
Renewal of Millage for Senior Citizens			(Final)
YES		168	65.37%

Worth Township Precinct 1

Renewal of Millage for Senior Citizens			(Final)
NO		89	34.63%
	Total...	257	100.00%

Renewal of Medical Control Emer Services Millage			(Final)
YES		160	61.30%
NO		101	38.70%
	Total...	261	100.00%

We, the undersigned, certify that the above results are true and correct.
Signed:

_____

_____

_____

Final3_August_2008_E

August 5, 2008

Precinct Report

Sanilac County

Official Results_Sanilac_County

Worth Township Precinct 2

Registration & Turnout			1,481
Polling Place Turnout		325	21.94%
Absent Voter Polling Place Turnout		0	0.00%
Election Day Manual Entry Turnout		0	0.00%
	Total...	325	21.94%
Rep - United States Senator			(Final)
Jack Hoogendyk, Jr.		167	100.00%
	Total...	167	100.00%
Rep - Representative in Congress			(Final)
Candice S. Miller		212	100.00%
	Total...	212	100.00%
Rep - Representative in State Legislature			(Final)
Steve Kearns		172	100.00%
	Total...	172	100.00%
Rep - Prosecuting Attorney			(Final)
James V. Young		195	100.00%
	Total...	195	100.00%
Rep - Sheriff			(Final)
Garry M. Biniecki		87	35.08%
Gregory Ferriby		91	36.69%
William Judkins		5	2.02%
Troy A. Mata		1	0.40%
Michael F. Redman		64	25.81%
	Total...	248	100.00%
Rep - Clerk			(Final)
Linda I. Kozfkay		167	100.00%
	Total...	187	100.00%
Rep - Treasurer			(Final)
Kathy Dorman		179	100.00%
	Total...	179	100.00%
Rep - Register of Deeds			(Final)
Michele VanNorman		178	100.00%
	Total...	178	100.00%
Rep - County Road Commissioner			(Final)
Harold L. Donaghy		72	34.78%
Terry L. Dwyer		75	36.23%
Lee Sweet		51	24.64%
Carl M. Trigger		9	4.35%
	Total...	207	100.00%
Rep - Drain Commissioner			(Final)
Gregory L. Alexander		66	30.99%
Scott R. Western		78	36.62%
Brian Williams		69	32.39%
	Total...	213	100.00%
Dem - United States Senator			(Final)
Carl Levin		57	100.00%
	Total...	57	100.00%
Dem - Representative in Congress			(Final)
Robert Denison		48	100.00%
	Total...	48	100.00%

Worth Township Precinct 2

			(Final)
Dem - Representative in State Legislature			
John Espinoza		57	100.00%
	Total...	57	100.00%
Dem - Drain Commissioner			(Final)
Cheryl Collins		30	100.00%
	Total...	30	100.00%
Dem - County Commissioner District 6			(Final)
Richard W. Partlo		35	100.00%
	Total...	36	100.00%
Judge of the Court of Appeals Non Incumbent			(Final)
Eric Doster		25	13.66%
Jim Howell		18	9.84%
Michael J. Kelly		119	65.03%
Paula Manderfield		21	11.46%
	Total...	183	100.00%
Judge of District Court			(Final)
James W. Metz		21	9.63%
David G. Myers		43	19.72%
Dennis W. Reid		51	23.39%
Gregory S. Ross		103	47.25%
	Total...	218	100.00%
County Jail Improvements Bond Proposal			(Final)
YES		94	31.33%
NO		206	68.67%
	Total...	300	100.00%
Renewal of Sanilac County Library Millage			(Final)
YES		192	63.16%
NO		112	36.84%
	Total...	304	100.00%
Rep - Surveyor			(Final)
John A. Milletics		181	100.00%
	Total...	181	100.00%
Rep - County Commissioner District 6			(Final)
Donald A. Hunt		182	100.00%
	Total...	182	100.00%
Rep - Worth Twp Supervisor			(Final)
Jon Rundels		166	100.00%
	Total...	166	100.00%
Rep - Worth Twp Clerk			(Final)
Marcy Bartniczak		172	100.00%
	Total...	172	100.00%
Rep - Worth Twp Treasurer			(Final)
Jennifer Woodruff		169	100.00%
	Total...	169	100.00%
Rep - Worth Twp Trustee			(Final)
Leon McKay		77	24.60%
Sharon Lee Patton		96	30.67%
Douglas H. Soule		140	44.73%
	Total...	313	100.00%
Rep - Delegate to County Convention Worth Twp Prt 2 Rep			(Final)
Ed Smith		142	58.20%

Worth Township Precinct 2

Rep - Delegate to County Convention Worth Twp Prt 2 Rep			(Final)
Pamela Smith		102	41.80%
	Total...	244	100.00%

Renewal of Millage for Senior Citizens			(Final)
YES		206	73.05%
NO		76	26.95%
	Total...	282	100.00%

Renewal of Medical Control Emer Services Millage			(Final)
YES		186	66.43%
NO		94	33.57%
	Total...	280	100.00%

We, the undersigned, certify that the above results are true and correct.
Signed:

STATEMENT OF VOTES

WE HEREBY CERTIFY THAT THE FOREGOING IS A CORRECT STATEMENT OF VOTES GIVEN IN THIS COUNTY FOR THE REPUBLICAN AND DEMOCRATIC CANDIDATES NAMED, DECLARED WRITE-IN, IF ANY, AND THE OTHER MATTERS SUBMITTED AT THE PRIMARY ELECTION HELD ON TUESDAY, AUGUST 5, 2008. WE FURTHER CERTIFY THAT THE FOREGOING IS A CORRECT TRANSCRIPT OF THE STATEMENT OF THE BOARD OF COUNTY CANVASSERS OF THE COUNTY OF THE VOTES CAST AS IT APPEARS FROM THE ORIGINAL STATEMENTS ON FILE IN THE OFFICE OF THE COUNTY CLERK.

IN WITNESS WHEREOF, WE HAVE HEREUNTO SET OUR HANDS AND AFFIXED THE SEAL OF THE CIRCUIT COURT FOR THE COUNTY OF SANILAC THIS 13th DAY OF AUGUST IN THE YEAR TWO THOUSAND AND EIGHT.

Margaret Williams
Margaret Williams
Chairperson

Janet Young
Janet Young

Board of Canvassers

Kathy See
Kathy See

Joyce Gregg

Linda I. Kozfkay
Linda I. Kozfkay, Clerk
Sanilac County Board of Canvassers

Final3_August_2008_E

August 5, 2008

Summary Report

Sanilac County

Official Results_Sanilac_County

		0 Voters	
Registration & Turnout			
Polling Place Turnout		9,062	0.00%
Absent Voter Polling Place Turnout		0	0.00%
Election Day Manual Entry Turnout		0	0.00%
	Total ...	9,062	0.00%
		31/31	100.00%
Rep - United States Senator			
Jack Hoogendyk, Jr.		5,357	100.00%
	Total ...	5,357	100.00%
		31/31	100.00%
Rep - Representative In Congress			
Candice S. Miller		6,475	100.00%
	Total ...	6,475	100.00%
		31/31	100.00%
Rep - Representative In State Legislature			
Steve Kearns		5,479	100.00%
	Total ...	5,479	100.00%
		31/31	100.00%
Rep - Prosecuting Attorney			
James V. Young		6,123	100.00%
	Total ...	6,123	100.00%
		31/31	100.00%
Rep - Sheriff			
Garry M. Bilnecki		2,919	38.34%
Gregory Ferriby		2,693	35.38%
William Judkins		374	4.91%
Troy A. Mata		114	1.48%
Michael F. Redman		1,513	19.88%
	Total ...	7,613	100.00%
		31/31	100.00%
Rep - Clerk			
Linda I. Kozfkay		6,454	100.00%
	Total ...	6,454	100.00%
		31/31	100.00%
Rep - Treasurer			
Kathy Dorman		6,496	100.00%
	Total ...	6,496	100.00%
		31/31	100.00%
Rep - Register of Deeds			
Michele VanNorman		6,293	100.00%
	Total ...	6,293	100.00%
		31/31	100.00%
Rep - County Road Commissioner			
Harold L. Donaghy		2,825	41.44%
Terry L. Dwyer		693	10.17%
Lee Sweet		2,756	40.41%
Carl M. Trigger		544	7.98%
	Total ...	6,818	100.00%
		31/31	100.00%
Rep - Drain Commissioner			
Gregory L. Alexander		2,616	38.41%
Scott R. Western		2,416	33.64%

		31/31	100.00%
Rep - Drain Commissioner (continued...)			
Brian Williams		2,151	29.95%
	Total ...	7,183	100.00%
		31/31	100.00%
Dem - United States Senator			
Carl Levin		1,045	100.00%
	Total ...	1,045	100.00%
		31/31	100.00%
Dem - Representative in Congress			
Robert Denison		908	100.00%
	Total ...	908	100.00%
		31/31	100.00%
Dem - Representative in State Legislature			
John Espinoza		1,059	100.00%
	Total ...	1,059	100.00%
		31/31	100.00%
Dem - Drain Commissioner			
Cheryl Collins		719	100.00%
	Total ...	719	100.00%
		8/8	100.00%
Dem - County Commissioner District 1			
Joyce Wiley		102	100.00%
	Total ...	102	100.00%
		4/4	100.00%
Dem - County Commissioner District 4			
Norton D. Schramm		108	100.00%
	Total ...	108	100.00%
		4/4	100.00%
Dem - County Commissioner District 6			
Richard W. Partlo		139	100.00%
	Total ...	139	100.00%
		2/2	100.00%
Dem - County Commissioner District 7			
Dorothy Jackson		162	100.00%
	Total ...	162	100.00%
		31/31	100.00%
Judge of the Court of Appeals Non Incumbent			
Eric Doster		648	12.62%
Jim Howell		605	11.79%
Michael J. Kelly		2,890	56.30%
Paula Manderfield		990	19.29%
	Total ...	5,133	100.00%
		31/31	100.00%
Judge of District Court			
James W. Metz		318	4.63%
David G. Myers		1,203	17.52%
Dennis W. Reid		1,303	18.97%
Gregory S. Ross		4,043	58.88%
	Total ...	6,867	100.00%
		31/31	100.00%
County Jail Improvements Bond Proposal			
YES		2,241	26.84%

County of Schoolcraft

2008 AUG 14 AM 10:53



August 11, 2008

Michigan Department of State
Bureau of Elections
Post Office Box 20126
Lansing, Michigan 48901

Re: Schoolcraft County Official County Vote Totals
and Precinct Totals

To Whom It May Concern

Enclosed please find the Official County Vote totals and the Statement of Votes cast for all the precincts within Schoolcraft County for the August 5, 2008 Primary Election.

Very truly yours,

Daniel R McKinney

Daniel R. McKinney,
Schoolcraft County Clerk

Enclosures

Office of the County Clerk and Register of Deeds 300 Walnut Street, Room 164 Manistique, Michigan 49854
Telephone-906-341-3618 FAX 906-341-5680

Election Summary Report
Schoolcraft County, Michigan
August 5, 2008 Primary Election
Summary For Jurisdiction Wide, All Counters, All Races

Registered Voters 6301 - Cards Cast 2019 32.04% Num. Report Precinct 12 - Num. Reporting 12 100.00%

REP US SENATE	REP Total	
Number of Precincts	12	
Precincts Reporting	12	100.0 %
Times Counted	2019/6301	32.0 %
Total Votes	605	
Jack Hoogendyk, Jr.	597	98.68%
Write-in Votes	8	1.32%

REP D1 REP IN CONGRESS	REP Total	
Number of Precincts	12	
Precincts Reporting	12	100.0 %
Times Counted	2019/6301	32.0 %
Total Votes	864	
Tom Casperson	669	77.43%
Linda Goldthorpe	157	18.17%
Don Hooper	34	3.94%
Write-in Votes	4	0.46%

REP D109 STATE REP	REP Total	
Number of Precincts	12	
Precincts Reporting	12	100.0 %
Times Counted	2019/6301	32.0 %
Total Votes	586	
Doreen Takalo	578	98.63%
Write-in Votes	8	1.37%

REP PROSECUTING ATTORNEY	REP Total	
Number of Precincts	12	
Precincts Reporting	12	100.0 %
Times Counted	2019/6301	32.0 %
Total Votes	37	
Write-in Votes	37	100.00%

REP SHERIFF	REP Total	
Number of Precincts	12	
Precincts Reporting	12	100.0 %
Times Counted	2019/6301	32.0 %
Total Votes	963	
Grant S. Harris	800	83.07%
Robert J. Popour	154	15.99%
Write-in Votes	9	0.93%

Election Summary Report
Schoolcraft County, Michigan
August 5, 2008 Primary Election
Summary For Jurisdiction Wide, All Counters, All Races

Registered Voters 6301 - Cards Cast 2019 32.04% Num. Report Precinct 12 - Num. Reporting 12 100.00%

DEM US SENATE	DEM Total	
Number of Precincts	12	
Precincts Reporting	12	100.0 %
Times Counted	2019/6301	32.0 %
Total Votes	805	
Carl Levin	802	99.63%
Write-in Votes	3	0.37%

DEM D1 REP IN CONGRESS	DEM Total	
Number of Precincts	12	
Precincts Reporting	12	100.0 %
Times Counted	2019/6301	32.0 %
Total Votes	839	
Bart Stupak	836	99.64%
Write-in Votes	3	0.36%

DEM D109 STATE REP	DEM Total	
Number of Precincts	12	
Precincts Reporting	12	100.0 %
Times Counted	2019/6301	32.0 %
Total Votes	735	
Steven W. Lindberg	735	100.00%
Write-in Votes	0	0.00%

DEM PROSECUTING ATTORNEY	DEM Total	
Number of Precincts	12	
Precincts Reporting	12	100.0 %
Times Counted	2019/6301	32.0 %
Total Votes	712	
Peter J. Hollenbeck	708	99.44%
Write-in Votes	4	0.56%

DEM SHERIFF	DEM Total	
Number of Precincts	12	
Precincts Reporting	12	100.0 %
Times Counted	2019/6301	32.0 %
Total Votes	555	
David Maddox	520	93.69%
Write-in Votes	35	6.31%

DEM CLERK	DEM Total	
Number of Precincts	12	
Precincts Reporting	12	100.0 %
Times Counted	2019/6301	32.0 %
Total Votes	46	
Write-in Votes	46	100.00%

Registered Voters 6301 - Cards Cast 2019 32.04% Num. Report Precinct 12 - Num. Reporting 12 100.00%

DEM MANIST CITY #1 DELEGATE	DEM Total	
Number of Precincts	1	
Precincts Reporting	1	100.0 %
Times Counted	103/347	29.7 %
Total Votes	11	
Write-in Votes	11	100.00%

DEM MANIST CITY #2 DELEGATE	DEM Total	
Number of Precincts	1	
Precincts Reporting	1	100.0 %
Times Counted	74/293	25.3 %
Total Votes	1	
Write-in Votes	1	100.00%

DEM MANIST CITY #3 DELEGATE	DEM Total	
Number of Precincts	1	
Precincts Reporting	1	100.0 %
Times Counted	290/1089	26.6 %
Total Votes	4	
Write-in Votes	4	100.00%

DEM MANIST CITY #4 DELEGATE	DEM Total	
Number of Precincts	1	
Precincts Reporting	1	100.0 %
Times Counted	160/642	24.9 %
Total Votes	4	
Write-in Votes	4	100.00%

NP 4TH APPELATE COURT JUDGE	Total	
Number of Precincts	12	
Precincts Reporting	12	100.0 %
Times Counted	2019/6301	32.0 %
Total Votes	797	
Eric Doster	74	9.28%
Jim Howell	102	12.80%
Michael J. Kelly	350	43.91%
Paula Manderfield	261	32.75%
Write-in Votes	10	1.25%

PROP COUNTY MILLAGE	Total	
Number of Precincts	12	
Precincts Reporting	12	100.0 %
Times Counted	2019/6301	32.0 %
Total Votes	1658	
YES	1135	68.46%
NO	523	31.54%

Election Summary Report
Schoolcraft County, Michigan
August 5, 2008 Primary Election
Summary For City of Manistique, Precinct 1, All Counters, All Races

01/07/10
08:29:26

Registered Voters 347 - Cards Cast 103 29.68% Num. Report Precinct 1 - Num. Reporting 1 100.00%

REP US SENATE	REP	
	Total	
Number of Precincts	1	
Precincts Reporting	1	100.0 %
Times Counted	103/347	29.7 %
Total Votes	29	
Jack Hoogendyk, Jr.	29	100.00%
Write-in Votes	0	0.00%

REP D1 REP IN CONGRESS	REP	
	Total	
Number of Precincts	1	
Precincts Reporting	1	100.0 %
Times Counted	103/347	29.7 %
Total Votes	40	
Tom Casperson	33	82.50%
Linda Goldthorpe	6	15.00%
Don Hooper	1	2.50%
Write-in Votes	0	0.00%

REP D109 STATE REP	REP	
	Total	
Number of Precincts	1	
Precincts Reporting	1	100.0 %
Times Counted	103/347	29.7 %
Total Votes	26	
Doreen Takalo	26	100.00%
Write-in Votes	0	0.00%

REP DRAIN COMMISSIONER	REP		
		Total	
Number of Precincts		1	
Precincts Reporting		1	100.0 %
Times Counted		103/347	29.7 %
Total Votes		1	
Write-in Votes		1	100.00%

REP SURVEYOR	REP		
		Total	
Number of Precincts		1	
Precincts Reporting		1	100.0 %
Times Counted		103/347	29.7 %
Total Votes		1	
Write-in Votes		1	100.00%

REP D5 COUNTY COMMISSIONER	REP		
		Total	
Number of Precincts		1	
Precincts Reporting		1	100.0 %
Times Counted		103/347	29.7 %
Total Votes		33	
Daniel J LaFoille Sr		31	93.94%
Write-in Votes		2	6.06%

REP MANIST CITY #1 DELEGATE	REP		
		Total	
Number of Precincts		1	
Precincts Reporting		1	100.0 %
Times Counted		103/347	29.7 %
Total Votes		2	
Write-in Votes		2	100.00%

DEM US SENATE	DEM		
		Total	
Number of Precincts		1	
Precincts Reporting		1	100.0 %
Times Counted		103/347	29.7 %
Total Votes		50	
Carl Levin		49	98.00%
Write-in Votes		1	2.00%

DEM D1 REP IN CONGRESS	DEM

	Total	
Number of Precincts	1	
Precincts Reporting	1	100.0 %
Times Counted	103/347	29.7 %
Total Votes	50	
Bart Stupak	50	100.00%
Write-in Votes	0	0.00%

DEM D109 STATE REP DEM

	Total	
Number of Precincts	1	
Precincts Reporting	1	100.0 %
Times Counted	103/347	29.7 %
Total Votes	48	
Steven W. Lindberg	48	100.00%
Write-in Votes	0	0.00%

DEM PROSECUTING ATTORNEY DEM

	Total	
Number of Precincts	1	
Precincts Reporting	1	100.0 %
Times Counted	103/347	29.7 %
Total Votes	45	
Peter J. Hollenbeck	43	95.56%
Write-in Votes	2	4.44%

DEM SHERIFF DEM

	Total	
Number of Precincts	1	
Precincts Reporting	1	100.0 %
Times Counted	103/347	29.7 %
Total Votes	40	
David Maddox	38	95.00%
Write-in Votes	2	5.00%

DEM CLERK DEM

	Total	
Number of Precincts	1	
Precincts Reporting	1	100.0 %
Times Counted	103/347	29.7 %
Total Votes	8	
Write-in Votes	8	100.00%

DEM MANIST CITY #1 DELEGATE	DEM	
	Total	
Number of Precincts	1	
Precincts Reporting	1	100.0 %
Times Counted	103/347	29.7 %
Total Votes	11	
Write-in Votes	11	100.00%

NP 4TH APPELATE COURT JUDGE		
	Total	
Number of Precincts	1	
Precincts Reporting	1	100.0 %
Times Counted	103/347	29.7 %
Total Votes	42	
Eric Doster	2	4.76%
Jim Howell	3	7.14%
Michael J. Kelly	21	50.00%
Paula Manderfield	14	33.33%
Write-in Votes	2	4.76%

PROP COUNTY MILLAGE		
	Total	
Number of Precincts	1	
Precincts Reporting	1	100.0 %
Times Counted	103/347	29.7 %
Total Votes	92	
YES	65	70.65%
NO	27	29.35%

PROP MANISTIQUE SCHOOLS		
	Total	
Number of Precincts	1	
Precincts Reporting	1	100.0 %
Times Counted	103/347	29.7 %
Total Votes	96	
YES	65	67.71%
NO	31	32.29%

Election Summary Report
Schoolcraft County, Michigan
August 5, 2008 Primary Election
Summary For City of Manistique, Precinct 2, All Counters, All Races

01/07/10
08:36:35

Registered Voters 293 - Cards Cast 74 25.26% Num. Report Precinct 1 - Num. Reporting 1 100.00%

REP US SENATE	REP Total	
Number of Precincts	1	
Precincts Reporting	1	100.0 %
Times Counted	74/293	25.3 %
Total Votes	31	
Jack Hoogendyk, Jr.	31	100.00%
Write-in Votes	0	0.00%

REP D1 REP IN CONGRESS	REP Total	
Number of Precincts	1	
Precincts Reporting	1	100.0 %
Times Counted	74/293	25.3 %
Total Votes	40	
Tom Casperson	31	77.50%
Linda Goldthorpe	8	20.00%
Don Hooper	0	0.00%
Write-in Votes	1	2.50%

REP D109 STATE REP	REP Total	
Number of Precincts	1	
Precincts Reporting	1	100.0 %
Times Counted	74/293	25.3 %
Total Votes	30	
Doreen Takalo	29	96.67%
Write-in Votes	1	3.33%

REP DRAIN COMMISSIONER	REP	
	Total	
Number of Precincts	1	
Precincts Reporting	1	100.0 %
Times Counted	74/293	25.3 %
Total Votes	4	
Write-in Votes	4	100.00%

REP SURVEYOR	REP	
	Total	
Number of Precincts	1	
Precincts Reporting	1	100.0 %
Times Counted	74/293	25.3 %
Total Votes	4	
Write-in Votes	4	100.00%

REP D3 COUNTY COMMISSIONER	REP	
	Total	
Number of Precincts	1	
Precincts Reporting	1	100.0 %
Times Counted	74/293	25.3 %
Total Votes	33	
Keith P. Aldrich	32	96.97%
Write-in Votes	1	3.03%

REP MANIST CITY #2 DELEGATE	REP	
	Total	
Number of Precincts	1	
Precincts Reporting	1	100.0 %
Times Counted	74/293	25.3 %
Total Votes	36	
Richard F. Ketcik	35	97.22%
Write-in Votes	1	2.78%

DEM US SENATE	DEM	
	Total	
Number of Precincts	1	
Precincts Reporting	1	100.0 %
Times Counted	74/293	25.3 %
Total Votes	23	
Carl Levin	23	100.00%
Write-in Votes	0	0.00%

DEM D1 REP IN CONGRESS	DEM Total	
Number of Precincts	1	
Precincts Reporting	1	100.0 %
Times Counted	74/293	25.3 %
Total Votes	25	
Bart Stupak	25	100.00%
Write-in Votes	0	0.00%

DEM D109 STATE REP	DEM Total	
Number of Precincts	1	
Precincts Reporting	1	100.0 %
Times Counted	74/293	25.3 %
Total Votes	22	
Steven W. Lindberg	22	100.00%
Write-in Votes	0	0.00%

DEM PROSECUTING ATTORNEY	DEM Total	
Number of Precincts	1	
Precincts Reporting	1	100.0 %
Times Counted	74/293	25.3 %
Total Votes	21	
Peter J. Hollenbeck	21	100.00%
Write-in Votes	0	0.00%

DEM SHERIFF	DEM Total	
Number of Precincts	1	
Precincts Reporting	1	100.0 %
Times Counted	74/293	25.3 %
Total Votes	15	
David Maddox	14	93.33%
Write-in Votes	1	6.67%

DEM CLERK	DEM Total	
Number of Precincts	1	
Precincts Reporting	1	100.0 %
Times Counted	74/293	25.3 %
Total Votes	1	
Write-in Votes	1	100.00%

DEM MANIST CITY #2 DELEGATE	DEM	
	Total	
Number of Precincts	1	
Precincts Reporting	1	100.0 %
Times Counted	74/293	25.3 %
Total Votes	1	
Write-in Votes	1	100.00%

NP 4TH APPELATE COURT JUDGE		
	Total	
Number of Precincts	1	
Precincts Reporting	1	100.0 %
Times Counted	74/293	25.3 %
Total Votes	30	
Eric Doster	5	16.67%
Jim Howell	1	3.33%
Michael J. Kelly	11	36.67%
Paula Manderfield	13	43.33%
Write-in Votes	0	0.00%

PROP COUNTY MILLAGE		
	Total	
Number of Precincts	1	
Precincts Reporting	1	100.0 %
Times Counted	74/293	25.3 %
Total Votes	66	
YES	48	72.73%
NO	18	27.27%

PROP MANISTIQUE SCHOOLS		
	Total	
Number of Precincts	1	
Precincts Reporting	1	100.0 %
Times Counted	74/293	25.3 %
Total Votes	70	
YES	51	72.86%
NO	19	27.14%

Election Summary Report
Schoolcraft County, Michigan
August 5, 2008 Primary Election
Summary For City of Manistique, Precinct 3, All Counters, All Races

01/07/10
08:40:11

Registered Voters 1089 - Cards Cast 290 26.63% Num. Report Precinct 1 - Num. Reporting 1 100.00%

REP US SENATE	REP	
	Total	
Number of Precincts	1	
Precincts Reporting	1	100.0 %
Times Counted	290/1089	26.6 %
Total Votes	91	
Jack Hoogendyk, Jr.	90	98.90%
Write-in Votes	1	1.10%

REP D1 REP IN CONGRESS	REP	
	Total	
Number of Precincts	1	
Precincts Reporting	1	100.0 %
Times Counted	290/1089	26.6 %
Total Votes	148	
Tom Casperson	113	76.35%
Linda Goldthorpe	27	18.24%
Don Hooper	8	5.41%
Write-in Votes	0	0.00%

REP D109 STATE REP	REP	
	Total	
Number of Precincts	1	
Precincts Reporting	1	100.0 %
Times Counted	290/1089	26.6 %
Total Votes	91	
Doreen Takalo	90	98.90%
Write-in Votes	1	1.10%

REP DRAIN COMMISSIONER	REP	
	Total	
Number of Precincts	1	
Precincts Reporting	1	100.0 %
Times Counted	290/1089	26.6 %
Total Votes	6	
Write-in Votes	6	100.00%

REP SURVEYOR	REP	
	Total	
Number of Precincts	1	
Precincts Reporting	1	100.0 %
Times Counted	290/1089	26.6 %
Total Votes	6	
Write-in Votes	6	100.00%

REP D4 COUNTY COMMISSIONER	REP	
	Total	
Number of Precincts	1	
Precincts Reporting	1	100.0 %
Times Counted	290/1089	26.6 %
Total Votes	5	
Write-in Votes	5	100.00%

REP MANIST CITY #3 DELEGATE	REP	
	Total	
Number of Precincts	1	
Precincts Reporting	1	100.0 %
Times Counted	290/1089	26.6 %
Total Votes	3	
Write-in Votes	3	100.00%

DEM US SENATE	DEM	
	Total	
Number of Precincts	1	
Precincts Reporting	1	100.0 %
Times Counted	290/1089	26.6 %
Total Votes	89	
Carl Levin	88	98.88%
Write-in Votes	1	1.12%

DEM D1 REP IN CONGRESS	DEM
	Total

Number of Precincts	1	
Precincts Reporting	1	100.0 %
Times Counted	290/1089	26.6 %
Total Votes	92	
Bart Stupak	91	98.91%
Write-in Votes	1	1.09%

DEM D109 STATE REP DEM

	Total	
Number of Precincts	1	
Precincts Reporting	1	100.0 %
Times Counted	290/1089	26.6 %
Total Votes	85	
Steven W. Lindberg	85	100.00%
Write-in Votes	0	0.00%

DEM PROSECUTING ATTORNEY DEM

	Total	
Number of Precincts	1	
Precincts Reporting	1	100.0 %
Times Counted	290/1089	26.6 %
Total Votes	84	
Peter J. Hollenbeck	84	100.00%
Write-in Votes	0	0.00%

DEM SHERIFF DEM

	Total	
Number of Precincts	1	
Precincts Reporting	1	100.0 %
Times Counted	290/1089	26.6 %
Total Votes	63	
David Maddox	62	98.41%
Write-in Votes	1	1.59%

DEM CLERK DEM

	Total	
Number of Precincts	1	
Precincts Reporting	1	100.0 %
Times Counted	290/1089	26.6 %
Total Votes	3	
Write-in Votes	3	100.00%

DEM TREASURER DEM

DEM MANIST CITY #3 DELEGATE	DEM	
	Total	
Number of Precincts	1	
Precincts Reporting	1	100.0 %
Times Counted	290/1089	26.6 %
Total Votes	4	
Write-in Votes	4	100.00%

NP 4TH APPELATE COURT JUDGE		
	Total	
Number of Precincts	1	
Precincts Reporting	1	100.0 %
Times Counted	290/1089	26.6 %
Total Votes	106	
Eric Doster	9	8.49%
Jim Howell	10	9.43%
Michael J. Kelly	53	50.00%
Paula Manderfield	33	31.13%
Write-in Votes	1	0.94%

PROP COUNTY MILLAGE		
	Total	
Number of Precincts	1	
Precincts Reporting	1	100.0 %
Times Counted	290/1089	26.6 %
Total Votes	246	
YES	187	76.02%
NO	59	23.98%

PROP MANISTIQUE SCHOOLS		
	Total	
Number of Precincts	1	
Precincts Reporting	1	100.0 %
Times Counted	290/1089	26.6 %
Total Votes	266	
YES	196	73.68%
NO	70	26.32%

Election Summary Report
Schoolcraft County, Michigan
August 5, 2008 Primary Election
Summary For City of Manistique, Precinct 4, All Counters, All Races

01/07/10
08:40:37

Registered Voters 642 - Cards Cast 160 24.92% Num. Report Precinct 1 - Num. Reporting 1 100.00%

REP US SENATE	REP	
	Total	
Number of Precincts	1	
Precincts Reporting	1	100.0 %
Times Counted	160/642	24.9 %
Total Votes	62	
Jack Hoogendyk, Jr.	61	98.39%
Write-in Votes	1	1.61%

REP D1 REP IN CONGRESS	REP	
	Total	
Number of Precincts	1	
Precincts Reporting	1	100.0 %
Times Counted	160/642	24.9 %
Total Votes	81	
Tom Casperson	65	80.25%
Linda Goldthorpe	13	16.05%
Don Hooper	2	2.47%
Write-in Votes	1	1.23%

REP D109 STATE REP	REP	
	Total	
Number of Precincts	1	
Precincts Reporting	1	100.0 %
Times Counted	160/642	24.9 %
Total Votes	60	
Doreen Takalo	59	98.33%
Write-in Votes	1	1.67%

REP DRAIN COMMISSIONER	REP	
	Total	
Number of Precincts	1	
Precincts Reporting	1	100.0 %
Times Counted	160/642	24.9 %
Total Votes	6	
Write-in Votes	6	100.00%

REP SURVEYOR	REP	
	Total	
Number of Precincts	1	
Precincts Reporting	1	100.0 %
Times Counted	160/642	24.9 %
Total Votes	6	
Write-in Votes	6	100.00%

REP D2 COUNTY COMMISSIONER	REP	
	Total	
Number of Precincts	1	
Precincts Reporting	1	100.0 %
Times Counted	160/642	24.9 %
Total Votes	75	
George Ecclesine	75	100.00%
Write-in Votes	0	0.00%

REP MANIST CITY #4 DELEGATE	REP	
	Total	
Number of Precincts	1	
Precincts Reporting	1	100.0 %
Times Counted	160/642	24.9 %
Total Votes	6	
Write-in Votes	6	100.00%

DEM US SENATE	DEM	
	Total	
Number of Precincts	1	
Precincts Reporting	1	100.0 %
Times Counted	160/642	24.9 %
Total Votes	55	
Carl Levin	55	100.00%
Write-in Votes	0	0.00%

DEM D1 REP IN CONGRESS	DEM

	Total	
Number of Precincts	1	
Precincts Reporting	1	100.0 %
Times Counted	160/642	24.9 %
Total Votes	57	
Bart Stupak	56	98.25%
Write-in Votes	1	1.75%

DEM D109 STATE REP	DEM	
	Total	
Number of Precincts	1	
Precincts Reporting	1	100.0 %
Times Counted	160/642	24.9 %
Total Votes	48	
Steven W. Lindberg	48	100.00%
Write-in Votes	0	0.00%

DEM PROSECUTING ATTORNEY	DEM	
	Total	
Number of Precincts	1	
Precincts Reporting	1	100.0 %
Times Counted	160/642	24.9 %
Total Votes	48	
Peter J. Hollenbeck	48	100.00%
Write-in Votes	0	0.00%

DEM SHERIFF	DEM	
	Total	
Number of Precincts	1	
Precincts Reporting	1	100.0 %
Times Counted	160/642	24.9 %
Total Votes	36	
David Maddox	32	88.89%
Write-in Votes	4	11.11%

DEM CLERK	DEM	
	Total	
Number of Precincts	1	
Precincts Reporting	1	100.0 %
Times Counted	160/642	24.9 %
Total Votes	3	
Write-in Votes	3	100.00%

DEM MANIST CITY #4 DELEGATE	DEM	
	Total	
Number of Precincts	1	
Precincts Reporting	1	100.0 %
Times Counted	160/642	24.9 %
Total Votes	4	
Write-in Votes	4	100.00%

NP 4TH APPELATE COURT JUDGE		
	Total	
Number of Precincts	1	
Precincts Reporting	1	100.0 %
Times Counted	160/642	24.9 %
Total Votes	47	
Eric Doster	4	8.51%
Jim Howell	7	14.89%
Michael J. Kelly	22	46.81%
Paula Manderfield	13	27.66%
Write-in Votes	1	2.13%

PROP COUNTY MILLAGE		
	Total	
Number of Precincts	1	
Precincts Reporting	1	100.0 %
Times Counted	160/642	24.9 %
Total Votes	126	
YES	94	74.60%
NO	32	25.40%

PROP MANISTIQUE SCHOOLS		
	Total	
Number of Precincts	1	
Precincts Reporting	1	100.0 %
Times Counted	160/642	24.9 %
Total Votes	143	
YES	103	72.03%
NO	40	27.97%

Election Summary Report
Schoolcraft County, Michigan
August 5, 2008 Primary Election
Summary For Doyle Township, Precinct 1, All Counters, All Races

01/07/10
08:41:08

Registered Voters 483 - Cards Cast 165 34.16% Num. Report Precinct 1 - Num. Reporting 1 100.00%

REP US SENATE	REP	
	Total	
Number of Precincts	1	
Precincts Reporting	1	100.0 %
Times Counted	165/483	34.2 %
Total Votes	49	
Jack Hoogendyk, Jr.	48	97.96%
Write-in Votes	1	2.04%

REP D1 REP IN CONGRESS	REP	
	Total	
Number of Precincts	1	
Precincts Reporting	1	100.0 %
Times Counted	165/483	34.2 %
Total Votes	65	
Tom Casperson	48	73.85%
Linda Goldthorpe	14	21.54%
Don Hooper	2	3.08%
Write-in Votes	1	1.54%

REP D109 STATE REP	REP	
	Total	
Number of Precincts	1	
Precincts Reporting	1	100.0 %
Times Counted	165/483	34.2 %
Total Votes	54	
Doreen Takalo	54	100.00%
Write-in Votes	0	0.00%

Precincts Reporting	1	100.0 %
Times Counted	165/483	34.2 %
Total Votes	2	
Write-in Votes	2	100.00%

REP DOYLE TRUSTEE	REP	
	Total	
Number of Precincts	1	
Precincts Reporting	1	100.0 %
Times Counted	165/483	34.2 %
Total Votes	0	
Write-in Votes	0	N/A

REP DOYLE DELEGATE	REP	
	Total	
Number of Precincts	1	
Precincts Reporting	1	100.0 %
Times Counted	165/483	34.2 %
Total Votes	50	
Marie D. Barr	48	96.00%
Write-in Votes	2	4.00%

DEM US SENATE	DEM	
	Total	
Number of Precincts	1	
Precincts Reporting	1	100.0 %
Times Counted	165/483	34.2 %
Total Votes	78	
Carl Levin	77	98.72%
Write-in Votes	1	1.28%

DEM D1 REP IN CONGRESS	DEM	
	Total	
Number of Precincts	1	
Precincts Reporting	1	100.0 %
Times Counted	165/483	34.2 %
Total Votes	80	
Bart Stupak	79	98.75%
Write-in Votes	1	1.25%

DEM D109 STATE REP	DEM
	Total
Number of Precincts	1

Precincts Reporting	1	100.0 %
Times Counted	165/483	34.2 %
Total Votes	70	
Steven W. Lindberg	70	100.00%
Write-in Votes	0	0.00%

DEM PROSECUTING ATTORNEY	DEM Total	
Number of Precincts	1	
Precincts Reporting	1	100.0 %
Times Counted	165/483	34.2 %
Total Votes	71	
Peter J. Hollenbeck	71	100.00%
Write-in Votes	0	0.00%

DEM SHERIFF	DEM Total	
Number of Precincts	1	
Precincts Reporting	1	100.0 %
Times Counted	165/483	34.2 %
Total Votes	66	
David Maddox	62	93.94%
Write-in Votes	4	6.06%

DEM CLERK	DEM Total	
Number of Precincts	1	
Precincts Reporting	1	100.0 %
Times Counted	165/483	34.2 %
Total Votes	5	
Write-in Votes	5	100.00%

DEM TREASURER	DEM Total	
Number of Precincts	1	
Precincts Reporting	1	100.0 %
Times Counted	165/483	34.2 %
Total Votes	76	
Terri A. Evonich	76	100.00%
Write-in Votes	0	0.00%

DEM ROAD COMMISSIONER	DEM Total

DEM DOYLE CLERK	DEM	
	Total	
Number of Precincts	1	
Precincts Reporting	1	100.0 %
Times Counted	165/483	34.2 %
Total Votes	73	
Tracy A. Smith	73	100.00%
Write-in Votes	0	0.00%

DEM DOYLE TREASURER	DEM	
	Total	
Number of Precincts	1	
Precincts Reporting	1	100.0 %
Times Counted	165/483	34.2 %
Total Votes	83	
Sherry L. Hampton	83	100.00%
Write-in Votes	0	0.00%

DEM DOYLE TRUSTEE	DEM	
	Total	
Number of Precincts	1	
Precincts Reporting	1	100.0 %
Times Counted	165/483	34.2 %
Total Votes	127	
Julie L. Norton	62	48.82%
William L. Pawley	63	49.61%
Write-in Votes	2	1.57%

DEM DOYLE DELEGATE	DEM	
	Total	
Number of Precincts	1	
Precincts Reporting	1	100.0 %
Times Counted	165/483	34.2 %
Total Votes	5	
Write-in Votes	5	100.00%

NP 4TH APPELATE COURT JUDGE		
	Total	
Number of Precincts	1	
Precincts Reporting	1	100.0 %
Times Counted	165/483	34.2 %
Total Votes	89	
Eric Doster	5	5.62%
Jim Howell	13	14.61%

Michael J. Kelly	45	50.56%
Paula Manderfield	23	25.84%
Write-in Votes	3	3.37%

PROP COUNTY MILLAGE

	Total	
Number of Precincts	1	
Precincts Reporting	1	100.0 %
Times Counted	165/483	34.2 %
Total Votes	146	
YES	97	66.44%
NO	49	33.56%

PROP DOYLE MILLAGE

	Total	
Number of Precincts	1	
Precincts Reporting	1	100.0 %
Times Counted	165/483	34.2 %
Total Votes	151	
YES	125	82.78%
NO	26	17.22%

PROP MANISTIQUE SCHOOLS

	Total	
Number of Precincts	1	
Precincts Reporting	1	100.0 %
Times Counted	165/483	34.2 %
Total Votes	137	
YES	91	66.42%
NO	46	33.58%

Election Summary Report
Schoolcraft County, Michigan
August 5, 2008 Primary Election
Summary For Germfask Township, Precinct 1, All Counters, All Races

01/07/10
08:41:29

Registered Voters 362 - Cards Cast 64 17.68% Num. Report Precinct 1 - Num. Reporting 1 100.00%

REP US SENATE	REP	
	Total	
Number of Precincts	1	
Precincts Reporting	1	100.0 %
Times Counted	64/362	17.7 %
Total Votes	20	
Jack Hoogendyk, Jr.	18	90.00%
Write-in Votes	2	10.00%

REP D1 REP IN CONGRESS	REP	
	Total	
Number of Precincts	1	
Precincts Reporting	1	100.0 %
Times Counted	64/362	17.7 %
Total Votes	32	
Tom Casperson	14	43.75%
Linda Goldthorpe	18	56.25%
Don Hooper	0	0.00%
Write-in Votes	0	0.00%

REP D109 STATE REP	REP	
	Total	
Number of Precincts	1	
Precincts Reporting	1	100.0 %
Times Counted	64/362	17.7 %
Total Votes	18	
Doreen Takalo	16	88.89%
Write-in Votes	2	11.11%

Number of Precincts	1	
Precincts Reporting	1	100.0 %
Times Counted	64/362	17.7 %
Total Votes	0	
Write-in Votes	0	N/A

REP GERMFASK TRUSTEE	REP Total	
Number of Precincts	1	
Precincts Reporting	1	100.0 %
Times Counted	64/362	17.7 %
Total Votes	0	
Write-in Votes	0	N/A

REP GERMFASK DELEGATE	REP Total	
Number of Precincts	1	
Precincts Reporting	1	100.0 %
Times Counted	64/362	17.7 %
Total Votes	0	
Write-in Votes	0	N/A

DEM US SENATE	DEM Total	
Number of Precincts	1	
Precincts Reporting	1	100.0 %
Times Counted	64/362	17.7 %
Total Votes	19	
Carl Levin	19	100.00%
Write-in Votes	0	0.00%

DEM D1 REP IN CONGRESS	DEM Total	
Number of Precincts	1	
Precincts Reporting	1	100.0 %
Times Counted	64/362	17.7 %
Total Votes	19	
Bart Stupak	19	100.00%
Write-in Votes	0	0.00%

DEM D109 STATE REP	DEM Total
Number of Precincts	1

Precincts Reporting	1	100.0 %
Times Counted	64/362	17.7 %
Total Votes	15	
Steven W. Lindberg	15	100.00%
Write-in Votes	0	0.00%

DEM PROSECUTING ATTORNEY	DEM Total	
Number of Precincts	1	
Precincts Reporting	1	100.0 %
Times Counted	64/362	17.7 %
Total Votes	16	
Peter J. Hollenbeck	16	100.00%
Write-in Votes	0	0.00%

DEM SHERIFF	DEM Total	
Number of Precincts	1	
Precincts Reporting	1	100.0 %
Times Counted	64/362	17.7 %
Total Votes	13	
David Maddox	12	92.31%
Write-in Votes	1	7.69%

DEM CLERK	DEM Total	
Number of Precincts	1	
Precincts Reporting	1	100.0 %
Times Counted	64/362	17.7 %
Total Votes	1	
Write-in Votes	1	100.00%

DEM TREASURER	DEM Total	
Number of Precincts	1	
Precincts Reporting	1	100.0 %
Times Counted	64/362	17.7 %
Total Votes	18	
Terri A. Evonich	17	94.44%
Write-in Votes	1	5.56%

DEM ROAD COMMISSIONER	DEM Total

	Total	
Number of Precincts	1	
Precincts Reporting	1	100.0 %
Times Counted	64/362	17.7 %
Total Votes	16	
Linda L. Norris	16	100.00%
Write-in Votes	0	0.00%

DEM GERMFASK TREASURER DEM

	Total	
Number of Precincts	1	
Precincts Reporting	1	100.0 %
Times Counted	64/362	17.7 %
Total Votes	16	
Barbara Ackley	16	100.00%
Write-in Votes	0	0.00%

DEM GERMFASK TRUSTEE DEM

	Total	
Number of Precincts	1	
Precincts Reporting	1	100.0 %
Times Counted	64/362	17.7 %
Total Votes	24	
William J. Rutherfor	13	54.17%
Diana Tapert	11	45.83%
Write-in Votes	0	0.00%

DEM GERMFASK DELEGATE DEM

	Total	
Number of Precincts	1	
Precincts Reporting	1	100.0 %
Times Counted	64/362	17.7 %
Total Votes	0	
Write-in Votes	0	N/A

NP 4TH APPELATE COURT JUDGE

	Total	
Number of Precincts	1	
Precincts Reporting	1	100.0 %
Times Counted	64/362	17.7 %
Total Votes	21	
Eric Doster	2	9.52%
Jim Howell	3	14.29%
Michael J. Kelly	9	42.86%

Paula Manderfield	7	33.33%
Write-in Votes	0	0.00%

PROP COUNTY MILLAGE

	Total	
Number of Precincts	1	
Precincts Reporting	1	100.0 %
Times Counted	64/362	17.7 %
Total Votes	37	
YES	14	37.84%
NO	23	62.16%

PROP MANISTIQUE SCHOOLS

	Total	
Number of Precincts	1	
Precincts Reporting	1	100.0 %
Times Counted	64/362	17.7 %
Total Votes	42	
YES	17	40.48%
NO	25	59.52%

Election Summary Report
Schoolcraft County, Michigan
August 5, 2008 Primary Election
Summary For Hiawatha Township, Precinct 1, All Counters, All Races

01/07/10
08:41:46

Registered Voters 948 - Cards Cast 459 48.42% Num. Report Precinct 1 - Num. Reporting 1 100.00%

REP US SENATE	REP Total	
Number of Precincts	1	
Precincts Reporting	1	100.0 %
Times Counted	459/948	48.4 %
Total Votes	129	
Jack Hoogendyk, Jr.	128	99.22%
Write-in Votes	1	0.78%

REP D1 REP IN CONGRESS	REP Total	
Number of Precincts	1	
Precincts Reporting	1	100.0 %
Times Counted	459/948	48.4 %
Total Votes	197	
Tom Casperson	161	81.73%
Linda Goldthorpe	27	13.71%
Don Hooper	9	4.57%
Write-in Votes	0	0.00%

REP D109 STATE REP	REP Total	
Number of Precincts	1	
Precincts Reporting	1	100.0 %
Times Counted	459/948	48.4 %
Total Votes	122	
Doreen Takalo	121	99.18%
Write-in Votes	1	0.82%

Number of Precincts	1	
Precincts Reporting	1	100.0 %
Times Counted	459/948	48.4 %
Total Votes	3	
Write-in Votes	3	100.00%

REP HIAWATHA TRUSTEE	REP	
	Total	
Number of Precincts	1	
Precincts Reporting	1	100.0 %
Times Counted	459/948	48.4 %
Total Votes	2	
Write-in Votes	2	100.00%

REP HIAWATHA DELEGATE	REP	
	Total	
Number of Precincts	1	
Precincts Reporting	1	100.0 %
Times Counted	459/948	48.4 %
Total Votes	3	
Write-in Votes	3	100.00%

DEM US SENATE	DEM	
	Total	
Number of Precincts	1	
Precincts Reporting	1	100.0 %
Times Counted	459/948	48.4 %
Total Votes	176	
Carl Levin	176	100.00%
Write-in Votes	0	0.00%

DEM D1 REP IN CONGRESS	DEM	
	Total	
Number of Precincts	1	
Precincts Reporting	1	100.0 %
Times Counted	459/948	48.4 %
Total Votes	185	
Bart Stupak	185	100.00%
Write-in Votes	0	0.00%

DEM D109 STATE REP	DEM
	Total
Number of Precincts	1

Precincts Reporting	1	100.0 %
Times Counted	459/948	48.4 %
Total Votes	162	
Steven W. Lindberg	162	100.00%
Write-in Votes	0	0.00%

DEM PROSECUTING ATTORNEY	DEM Total	
Number of Precincts	1	
Precincts Reporting	1	100.0 %
Times Counted	459/948	48.4 %
Total Votes	161	
Peter J. Hollenbeck	160	99.38%
Write-in Votes	1	0.62%

DEM SHERIFF	DEM Total	
Number of Precincts	1	
Precincts Reporting	1	100.0 %
Times Counted	459/948	48.4 %
Total Votes	114	
David Maddox	103	90.35%
Write-in Votes	11	9.65%

DEM CLERK	DEM Total	
Number of Precincts	1	
Precincts Reporting	1	100.0 %
Times Counted	459/948	48.4 %
Total Votes	7	
Write-in Votes	7	100.00%

DEM TREASURER	DEM Total	
Number of Precincts	1	
Precincts Reporting	1	100.0 %
Times Counted	459/948	48.4 %
Total Votes	177	
Terri A. Evonich	177	100.00%
Write-in Votes	0	0.00%

DEM ROAD COMMISSIONER	DEM Total

DEM HIAWATHA CLERK	DEM	
	Total	
Number of Precincts	1	
Precincts Reporting	1	100.0 %
Times Counted	459/948	48.4 %
Total Votes	176	
Tom Jenerou	176	100.00%
Write-in Votes	0	0.00%

DEM HIAWATHA TREASURER	DEM	
	Total	
Number of Precincts	1	
Precincts Reporting	1	100.0 %
Times Counted	459/948	48.4 %
Total Votes	160	
Judy Lucas	160	100.00%
Write-in Votes	0	0.00%

DEM HIAWATHA TRUSTEE	DEM	
	Total	
Number of Precincts	1	
Precincts Reporting	1	100.0 %
Times Counted	459/948	48.4 %
Total Votes	259	
Robbin Larson	130	50.19%
Susan M. Matchinski	129	49.81%
Write-in Votes	0	0.00%

DEM HIAWATHA DELEGATE	DEM	
	Total	
Number of Precincts	1	
Precincts Reporting	1	100.0 %
Times Counted	459/948	48.4 %
Total Votes	5	
Write-in Votes	5	100.00%

NP 4TH APPELATE COURT JUDGE		
	Total	
Number of Precincts	1	
Precincts Reporting	1	100.0 %
Times Counted	459/948	48.4 %
Total Votes	190	
Eric Doster	25	13.16%
Jim Howell	24	12.63%

Michael J. Kelly	79	41.58%
Paula Manderfield	61	32.11%
Write-in Votes	1	0.53%

PROP COUNTY MILLAGE

	Total	
Number of Precincts	1	
Precincts Reporting	1	100.0 %
Times Counted	459/948	48.4 %
Total Votes	414	
YES	294	71.01%
NO	120	28.99%

PROP MANISTIQUE SCHOOLS

	Total	
Number of Precincts	1	
Precincts Reporting	1	100.0 %
Times Counted	459/948	48.4 %
Total Votes	427	
YES	279	65.34%
NO	148	34.66%

Election Summary Report
Schoolcraft County, Michigan
August 5, 2008 Primary Election
Summary For Inwood Township, Precinct 1, All Counters, All Races

01/07/10
08:42:02

Registered Voters 548 - Cards Cast 163 29.74% Num. Report Precinct 1 - Num. Reporting 1 100.00%

REP US SENATE	REP	
	Total	
Number of Precincts	1	
Precincts Reporting	1	100.0 %
Times Counted	163/548	29.7 %
Total Votes	22	
Jack Hoogendyk, Jr.	22	100.00%
Write-in Votes	0	0.00%

REP D1 REP IN CONGRESS	REP	
	Total	
Number of Precincts	1	
Precincts Reporting	1	100.0 %
Times Counted	163/548	29.7 %
Total Votes	34	
Tom Casperson	29	85.29%
Linda Goldthorpe	4	11.76%
Don Hooper	1	2.94%
Write-in Votes	0	0.00%

REP D109 STATE REP	REP	
	Total	
Number of Precincts	1	
Precincts Reporting	1	100.0 %
Times Counted	163/548	29.7 %
Total Votes	23	
Doreen Takalo	23	100.00%
Write-in Votes	0	0.00%

Number of Precincts	1	
Precincts Reporting	1	100.0 %
Times Counted	163/548	29.7 %
Total Votes	2	
Write-in Votes	2	100.00%

REP INWOOD TRUSTEE	REP	
	Total	
Number of Precincts	1	
Precincts Reporting	1	100.0 %
Times Counted	163/548	29.7 %
Total Votes	3	
Write-in Votes	3	100.00%

REP INWOOD DELEGATE	REP	
	Total	
Number of Precincts	1	
Precincts Reporting	1	100.0 %
Times Counted	163/548	29.7 %
Total Votes	5	
Write-in Votes	5	100.00%

DEM US SENATE	DEM	
	Total	
Number of Precincts	1	
Precincts Reporting	1	100.0 %
Times Counted	163/548	29.7 %
Total Votes	98	
Carl Levin	98	100.00%
Write-in Votes	0	0.00%

DEM D1 REP IN CONGRESS	DEM	
	Total	
Number of Precincts	1	
Precincts Reporting	1	100.0 %
Times Counted	163/548	29.7 %
Total Votes	102	
Bart Stupak	102	100.00%
Write-in Votes	0	0.00%

DEM D109 STATE REP	DEM	
	Total	
Number of Precincts	1	

Precincts Reporting	1	100.0 %
Times Counted	163/548	29.7 %
Total Votes	81	
Steven W. Lindberg	81	100.00%
Write-in Votes	0	0.00%

DEM PROSECUTING ATTORNEY	DEM Total	
Number of Precincts	1	
Precincts Reporting	1	100.0 %
Times Counted	163/548	29.7 %
Total Votes	79	
Peter J. Hollenbeck	79	100.00%
Write-in Votes	0	0.00%

DEM SHERIFF	DEM Total	
Number of Precincts	1	
Precincts Reporting	1	100.0 %
Times Counted	163/548	29.7 %
Total Votes	61	
David Maddox	59	96.72%
Write-in Votes	2	3.28%

DEM CLERK	DEM Total	
Number of Precincts	1	
Precincts Reporting	1	100.0 %
Times Counted	163/548	29.7 %
Total Votes	5	
Write-in Votes	5	100.00%

DEM TREASURER	DEM Total	
Number of Precincts	1	
Precincts Reporting	1	100.0 %
Times Counted	163/548	29.7 %
Total Votes	88	
Terri A. Evonich	87	98.86%
Write-in Votes	1	1.14%

DEM ROAD COMMISSIONER	DEM Total

	Total	
Number of Precincts	1	
Precincts Reporting	1	100.0 %
Times Counted	163/548	29.7 %
Total Votes	97	
Alicia Williams	94	96.91%
Write-in Votes	3	3.09%

DEM INWOOD TREASURER DEM

	Total	
Number of Precincts	1	
Precincts Reporting	1	100.0 %
Times Counted	163/548	29.7 %
Total Votes	97	
Cindy Watchorn	97	100.00%
Write-in Votes	0	0.00%

DEM INWOOD TRUSTEE DEM

	Total	
Number of Precincts	1	
Precincts Reporting	1	100.0 %
Times Counted	163/548	29.7 %
Total Votes	203	
Sandy Babington	35	17.24%
Bryan A. Landis	58	28.57%
Kelly Silkworth	62	30.54%
Bruce Spaulding	48	23.65%
Write-in Votes	0	0.00%

DEM INWOOD DELEGATE DEM

	Total	
Number of Precincts	1	
Precincts Reporting	1	100.0 %
Times Counted	163/548	29.7 %
Total Votes	3	
Write-in Votes	3	100.00%

NP 4TH APPELATE COURT JUDGE

	Total	
Number of Precincts	1	
Precincts Reporting	1	100.0 %
Times Counted	163/548	29.7 %
Total Votes	54	
Eric Doster	3	5.56%

Jim Howell	6	11.11%
Michael J. Kelly	22	40.74%
Paula Manderfield	23	42.59%
Write-in Votes	0	0.00%

PROP COUNTY MILLAGE

	Total	
Number of Precincts	1	
Precincts Reporting	1	100.0 %
Times Counted	163/548	29.7 %
Total Votes	106	
YES	60	56.60%
NO	46	43.40%

Election Summary Report
Schoolcraft County, Michigan
August 5, 2008 Primary Election
Summary For Manistique Township, Precinct 1, All Counters, All Races

01/07/10
08:42:25

Registered Voters 725 - Cards Cast 225 31.03% Num. Report Precinct 1 - Num. Reporting 1 100.00%

REP US SENATE	REP	
	Total	
Number of Precincts	1	
Precincts Reporting	1	100.0 %
Times Counted	225/725	31.0 %
Total Votes	83	
Jack Hoogendyk, Jr.	81	97.59%
Write-in Votes	2	2.41%

REP D1 REP IN CONGRESS	REP	
	Total	
Number of Precincts	1	
Precincts Reporting	1	100.0 %
Times Counted	225/725	31.0 %
Total Votes	110	
Tom Casperson	92	83.64%
Linda Goldthorpe	13	11.82%
Don Hooper	4	3.64%
Write-in Votes	1	0.91%

REP D109 STATE REP	REP	
	Total	
Number of Precincts	1	
Precincts Reporting	1	100.0 %
Times Counted	225/725	31.0 %
Total Votes	79	
Doreen Takalo	77	97.47%
Write-in Votes	2	2.53%

	Total	
Number of Precincts	1	
Precincts Reporting	1	100.0 %
Times Counted	225/725	31.0 %
Total Votes	4	
Write-in Votes	4	100.00%

REP MANISTIQUE TREASURER	REP	
	Total	
Number of Precincts	1	
Precincts Reporting	1	100.0 %
Times Counted	225/725	31.0 %
Total Votes	98	
Marsha D. Klarich	97	98.98%
Write-in Votes	1	1.02%

REP MANISTIQUE TRUSTEE	REP	
	Total	
Number of Precincts	1	
Precincts Reporting	1	100.0 %
Times Counted	225/725	31.0 %
Total Votes	5	
Write-in Votes	5	100.00%

REP MANISTIQUE DELEGATE	REP	
	Total	
Number of Precincts	1	
Precincts Reporting	1	100.0 %
Times Counted	225/725	31.0 %
Total Votes	6	
Write-in Votes	6	100.00%

DEM US SENATE	DEM	
	Total	
Number of Precincts	1	
Precincts Reporting	1	100.0 %
Times Counted	225/725	31.0 %
Total Votes	85	
Carl Levin	85	100.00%
Write-in Votes	0	0.00%

DEM D1 REP IN CONGRESS	DEM
	Total

Number of Precincts	1	
Precincts Reporting	1	100.0 %
Times Counted	225/725	31.0 %
Total Votes	88	
Bart Stupak	88	100.00%
Write-in Votes	0	0.00%

DEM D109 STATE REP	DEM	
	Total	
Number of Precincts	1	
Precincts Reporting	1	100.0 %
Times Counted	225/725	31.0 %
Total Votes	81	
Steven W. Lindberg	81	100.00%
Write-in Votes	0	0.00%

DEM PROSECUTING ATTORNEY	DEM	
	Total	
Number of Precincts	1	
Precincts Reporting	1	100.0 %
Times Counted	225/725	31.0 %
Total Votes	79	
Peter J. Hollenbeck	79	100.00%
Write-in Votes	0	0.00%

DEM SHERIFF	DEM	
	Total	
Number of Precincts	1	
Precincts Reporting	1	100.0 %
Times Counted	225/725	31.0 %
Total Votes	63	
David Maddox	61	96.83%
Write-in Votes	2	3.17%

DEM CLERK	DEM	
	Total	
Number of Precincts	1	
Precincts Reporting	1	100.0 %
Times Counted	225/725	31.0 %
Total Votes	2	
Write-in Votes	2	100.00%

DEM TREASURER	DEM

DEM MANISTIQUE DELEGATE	DEM	
	Total	
Number of Precincts	1	
Precincts Reporting	1	100.0 %
Times Counted	225/725	31.0 %
Total Votes	2	
Write-in Votes	2	100.00%

NP 4TH APPELATE COURT JUDGE		
	Total	
Number of Precincts	1	
Precincts Reporting	1	100.0 %
Times Counted	225/725	31.0 %
Total Votes	100	
Eric Doster	12	12.00%
Jim Howell	12	12.00%
Michael J. Kelly	37	37.00%
Paula Manderfield	39	39.00%
Write-in Votes	0	0.00%

PROP COUNTY MILLAGE		
	Total	
Number of Precincts	1	
Precincts Reporting	1	100.0 %
Times Counted	225/725	31.0 %
Total Votes	194	
YES	130	67.01%
NO	64	32.99%

PROP MANISTIQUE SCHOOLS		
	Total	
Number of Precincts	1	
Precincts Reporting	1	100.0 %
Times Counted	225/725	31.0 %
Total Votes	191	
YES	113	59.16%
NO	78	40.84%

Election Summary Report
Schoolcraft County, Michigan
August 5, 2008 Primary Election
Summary For Mueller Township, Precinct 1, All Counters, All Races

01/07/10
08:42:39

Registered Voters 165 - Cards Cast 81 49.09% Num. Report Precinct 1 - Num. Reporting 1 100.00%

REP US SENATE	REP Total	
Number of Precincts	1	
Precincts Reporting	1	100.0 %
Times Counted	81/165	49.1 %
Total Votes	12	
Jack Hoogendyk, Jr.	12	100.00%
Write-in Votes	0	0.00%

REP D1 REP IN CONGRESS	REP Total	
Number of Precincts	1	
Precincts Reporting	1	100.0 %
Times Counted	81/165	49.1 %
Total Votes	16	
Tom Casperson	12	75.00%
Linda Goldthorpe	4	25.00%
Don Hooper	0	0.00%
Write-in Votes	0	0.00%

REP D109 STATE REP	REP Total	
Number of Precincts	1	
Precincts Reporting	1	100.0 %
Times Counted	81/165	49.1 %
Total Votes	11	
Doreen Takalo	11	100.00%
Write-in Votes	0	0.00%

Precincts Reporting	1	100.0 %
Times Counted	81/165	49.1 %
Total Votes	9	
Dawn Owens	9	100.00%
Write-in Votes	0	0.00%

REP MUELLER TRUSTEE	REP	
	Total	
Number of Precincts	1	
Precincts Reporting	1	100.0 %
Times Counted	81/165	49.1 %
Total Votes	8	
Robert F. Taylor	8	100.00%
Write-in Votes	0	0.00%

REP MUELLER DELEGATE	REP	
	Total	
Number of Precincts	1	
Precincts Reporting	1	100.0 %
Times Counted	81/165	49.1 %
Total Votes	2	
Write-in Votes	2	100.00%

DEM US SENATE	DEM	
	Total	
Number of Precincts	1	
Precincts Reporting	1	100.0 %
Times Counted	81/165	49.1 %
Total Votes	44	
Carl Levin	44	100.00%
Write-in Votes	0	0.00%

DEM D1 REP IN CONGRESS	DEM	
	Total	
Number of Precincts	1	
Precincts Reporting	1	100.0 %
Times Counted	81/165	49.1 %
Total Votes	44	
Bart Stupak	44	100.00%
Write-in Votes	0	0.00%

DEM D109 STATE REP	DEM	
	Total	

Number of Precincts	1	
Precincts Reporting	1	100.0 %
Times Counted	81/165	49.1 %
Total Votes	36	
Steven W. Lindberg	36	100.00%
Write-in Votes	0	0.00%

DEM PROSECUTING ATTORNEY	DEM Total	
Number of Precincts	1	
Precincts Reporting	1	100.0 %
Times Counted	81/165	49.1 %
Total Votes	24	
Peter J. Hollenbeck	24	100.00%
Write-in Votes	0	0.00%

DEM SHERIFF	DEM Total	
Number of Precincts	1	
Precincts Reporting	1	100.0 %
Times Counted	81/165	49.1 %
Total Votes	27	
David Maddox	23	85.19%
Write-in Votes	4	14.81%

DEM CLERK	DEM Total	
Number of Precincts	1	
Precincts Reporting	1	100.0 %
Times Counted	81/165	49.1 %
Total Votes	4	
Write-in Votes	4	100.00%

DEM TREASURER	DEM Total	
Number of Precincts	1	
Precincts Reporting	1	100.0 %
Times Counted	81/165	49.1 %
Total Votes	35	
Terri A. Evonich	35	100.00%
Write-in Votes	0	0.00%

DEM ROAD COMMISSIONER	DEM

DEM MUELLER CLERK	DEM	
	Total	
Number of Precincts	1	
Precincts Reporting	1	100.0 %
Times Counted	81/165	49.1 %
Total Votes	52	
Richard Bateson	44	84.62%
Karen R. Smith	8	15.38%
Write-in Votes	0	0.00%

DEM MUELLER TREASURER	DEM	
	Total	
Number of Precincts	1	
Precincts Reporting	1	100.0 %
Times Counted	81/165	49.1 %
Total Votes	1	
Write-in Votes	1	100.00%

DEM MUELLER TRUSTEE	DEM	
	Total	
Number of Precincts	1	
Precincts Reporting	1	100.0 %
Times Counted	81/165	49.1 %
Total Votes	51	
Linda L. Hamill	23	45.10%
Betty Tuttle	24	47.06%
Write-in Votes	4	7.84%

DEM MUELLER DELEGATE	DEM	
	Total	
Number of Precincts	1	
Precincts Reporting	1	100.0 %
Times Counted	81/165	49.1 %
Total Votes	1	
Write-in Votes	1	100.00%

NP 4TH APPELATE COURT JUDGE		
	Total	
Number of Precincts	1	
Precincts Reporting	1	100.0 %
Times Counted	81/165	49.1 %
Total Votes	28	
Eric Doster	1	3.57%
Jim Howell	4	14.29%

Michael J. Kelly	16	57.14%
Paula Manderfield	7	25.00%
Write-in Votes	0	0.00%

PROP COUNTY MILLAGE

	Total	
Number of Precincts	1	
Precincts Reporting	1	100.0 %
Times Counted	81/165	49.1 %
Total Votes	64	
YES	31	48.44%
NO	33	51.56%

PROP MANISTIQUE SCHOOLS

	Total	
Number of Precincts	1	
Precincts Reporting	1	100.0 %
Times Counted	81/165	49.1 %
Total Votes	69	
YES	32	46.38%
NO	37	53.62%

Election Summary Report
Schoolcraft County, Michigan
August 5, 2008 Primary Election
Summary For Seney Township, Precinct 1, All Counters, All Races

01/07/10
08:42:55

Registered Voters 101 - Cards Cast 39 38.61% Num. Report Precinct 1 - Num. Reporting 1 100.00%

REP US SENATE	REP	
	Total	
Number of Precincts	1	
Precincts Reporting	1	100.0 %
Times Counted	39/101	38.6 %
Total Votes	9	
Jack Hoogendyk, Jr.	9	100.00%
Write-in Votes	0	0.00%

REP D1 REP IN CONGRESS	REP	
	Total	
Number of Precincts	1	
Precincts Reporting	1	100.0 %
Times Counted	39/101	38.6 %
Total Votes	11	
Tom Casperson	3	27.27%
Linda Goldthorpe	5	45.45%
Don Hooper	3	27.27%
Write-in Votes	0	0.00%

REP D109 STATE REP	REP	
	Total	
Number of Precincts	1	
Precincts Reporting	1	100.0 %
Times Counted	39/101	38.6 %
Total Votes	8	
Doreen Takalo	8	100.00%
Write-in Votes	0	0.00%

Number of Precincts	1	
Precincts Reporting	1	100.0 %
Times Counted	39/101	38.6 %
Total Votes	10	
Shawna Leigh Haines	10	100.00%
Write-in Votes	0	0.00%

REP SENEY TRUSTEE	REP	
	Total	
Number of Precincts	1	
Precincts Reporting	1	100.0 %
Times Counted	39/101	38.6 %
Total Votes	14	
Richard Bridgeford	6	42.86%
Al Seccia	8	57.14%
Write-in Votes	0	0.00%

REP SENEY DELEGATE	REP	
	Total	
Number of Precincts	1	
Precincts Reporting	1	100.0 %
Times Counted	39/101	38.6 %
Total Votes	0	
Write-in Votes	0	N/A

DEM US SENATE	DEM	
	Total	
Number of Precincts	1	
Precincts Reporting	1	100.0 %
Times Counted	39/101	38.6 %
Total Votes	17	
Carl Levin	17	100.00%
Write-in Votes	0	0.00%

DEM D1 REP IN CONGRESS	DEM	
	Total	
Number of Precincts	1	
Precincts Reporting	1	100.0 %
Times Counted	39/101	38.6 %
Total Votes	20	
Bart Stupak	20	100.00%
Write-in Votes	0	0.00%

DEM D109 STATE REP	DEM	
	Total	
Number of Precincts	1	
Precincts Reporting	1	100.0 %
Times Counted	39/101	38.6 %
Total Votes	17	
Steven W. Lindberg	17	100.00%
Write-in Votes	0	0.00%

DEM PROSECUTING ATTORNEY	DEM	
	Total	
Number of Precincts	1	
Precincts Reporting	1	100.0 %
Times Counted	39/101	38.6 %
Total Votes	16	
Peter J. Hollenbeck	16	100.00%
Write-in Votes	0	0.00%

DEM SHERIFF	DEM	
	Total	
Number of Precincts	1	
Precincts Reporting	1	100.0 %
Times Counted	39/101	38.6 %
Total Votes	15	
David Maddox	15	100.00%
Write-in Votes	0	0.00%

DEM CLERK	DEM	
	Total	
Number of Precincts	1	
Precincts Reporting	1	100.0 %
Times Counted	39/101	38.6 %
Total Votes	2	
Write-in Votes	2	100.00%

DEM TREASURER	DEM	
	Total	
Number of Precincts	1	
Precincts Reporting	1	100.0 %
Times Counted	39/101	38.6 %
Total Votes	17	
Terri A. Evonich	17	100.00%
Write-in Votes	0	0.00%

DEM SENEY CLERK	DEM	
	Total	
Number of Precincts	1	
Precincts Reporting	1	100.0 %
Times Counted	39/101	38.6 %
Total Votes	19	
Janice Bonifield	19	100.00%
Write-in Votes	0	0.00%

DEM SENEY TREASURER	DEM	
	Total	
Number of Precincts	1	
Precincts Reporting	1	100.0 %
Times Counted	39/101	38.6 %
Total Votes	14	
Diane Reed	12	85.71%
Write-in Votes	2	14.29%

DEM SENEY TRUSTEE	DEM	
	Total	
Number of Precincts	1	
Precincts Reporting	1	100.0 %
Times Counted	39/101	38.6 %
Total Votes	32	
Charles Hollingshead	14	43.75%
John Nyman	17	53.13%
Write-in Votes	1	3.13%

DEM SENEY DELEGATE	DEM	
	Total	
Number of Precincts	1	
Precincts Reporting	1	100.0 %
Times Counted	39/101	38.6 %
Total Votes	0	
Write-in Votes	0	N/A

NP 4TH APPELATE COURT JUDGE		
	Total	
Number of Precincts	1	
Precincts Reporting	1	100.0 %
Times Counted	39/101	38.6 %
Total Votes	8	

Eric Doster	1	12.50%
Jim Howell	1	12.50%
Michael J. Kelly	2	25.00%
Paula Manderfield	3	37.50%
Write-in Votes	1	12.50%

PROP COUNTY MILLAGE

	Total	
Number of Precincts	1	
Precincts Reporting	1	100.0 %
Times Counted	39/101	38.6 %
Total Votes	13	
YES	5	38.46%
NO	8	61.54%

Election Summary Report
Schoolcraft County, Michigan
August 5, 2008 Primary Election
Summary For Thompson Township, Precinct 1, All Counters, All Races

01/07/10
08:43:11

Registered Voters 598 - Cards Cast 196 32.78% Num. Report Precinct 1 - Num. Reporting 1 100.00%

REP US SENATE	REP Total	
Number of Precincts	1	
Precincts Reporting	1	100.0 %
Times Counted	196/598	32.8 %
Total Votes	68	
Jack Hoogendyk, Jr.	68	100.00%
Write-in Votes	0	0.00%

REP D1 REP IN CONGRESS	REP Total	
Number of Precincts	1	
Precincts Reporting	1	100.0 %
Times Counted	196/598	32.8 %
Total Votes	90	
Tom Casperson	68	75.56%
Linda Goldthorpe	18	20.00%
Don Hooper	4	4.44%
Write-in Votes	0	0.00%

REP D109 STATE REP	REP Total	
Number of Precincts	1	
Precincts Reporting	1	100.0 %
Times Counted	196/598	32.8 %
Total Votes	64	
Doreen Takalo	64	100.00%
Write-in Votes	0	0.00%

Number of Precincts	1	
Precincts Reporting	1	100.0 %
Times Counted	196/598	32.8 %
Total Votes	2	
Write-in Votes	2	100.00%

REP THOMPSON TRUSTEE	REP	
	Total	
Number of Precincts	1	
Precincts Reporting	1	100.0 %
Times Counted	196/598	32.8 %
Total Votes	72	
Martha Wnuk	72	100.00%
Write-in Votes	0	0.00%

REP THOMPSON DELEGATE	REP	
	Total	
Number of Precincts	1	
Precincts Reporting	1	100.0 %
Times Counted	196/598	32.8 %
Total Votes	3	
Write-in Votes	3	100.00%

DEM US SENATE	DEM	
	Total	
Number of Precincts	1	
Precincts Reporting	1	100.0 %
Times Counted	196/598	32.8 %
Total Votes	71	
Carl Levin	71	100.00%
Write-in Votes	0	0.00%

DEM D1 REP IN CONGRESS	DEM	
	Total	
Number of Precincts	1	
Precincts Reporting	1	100.0 %
Times Counted	196/598	32.8 %
Total Votes	77	
Bart Stupak	77	100.00%
Write-in Votes	0	0.00%

DEM D109 STATE REP	DEM
	Total

Number of Precincts	1	
Precincts Reporting	1	100.0 %
Times Counted	196/598	32.8 %
Total Votes	70	
Steven W. Lindberg	70	100.00%
Write-in Votes	0	0.00%

DEM PROSECUTING ATTORNEY	DEM Total	
Number of Precincts	1	
Precincts Reporting	1	100.0 %
Times Counted	196/598	32.8 %
Total Votes	68	
Peter J. Hollenbeck	67	98.53%
Write-in Votes	1	1.47%

DEM SHERIFF	DEM Total	
Number of Precincts	1	
Precincts Reporting	1	100.0 %
Times Counted	196/598	32.8 %
Total Votes	42	
David Maddox	39	92.86%
Write-in Votes	3	7.14%

DEM CLERK	DEM Total	
Number of Precincts	1	
Precincts Reporting	1	100.0 %
Times Counted	196/598	32.8 %
Total Votes	5	
Write-in Votes	5	100.00%

DEM TREASURER	DEM Total	
Number of Precincts	1	
Precincts Reporting	1	100.0 %
Times Counted	196/598	32.8 %
Total Votes	71	
Terri A. Evonich	71	100.00%
Write-in Votes	0	0.00%

DEM ROAD COMMISSIONER DEM

DEM THOMPSON CLERK	DEM	
	Total	
Number of Precincts	1	
Precincts Reporting	1	100.0 %
Times Counted	196/598	32.8 %
Total Votes	77	
Lisa M. Cota	33	42.86%
Cathi LaBar	44	57.14%
Write-in Votes	0	0.00%

DEM THOMPSON TREASURER	DEM	
	Total	
Number of Precincts	1	
Precincts Reporting	1	100.0 %
Times Counted	196/598	32.8 %
Total Votes	77	
Lisa M. Boudreau	77	100.00%
Write-in Votes	0	0.00%

DEM THOMPSON TRUSTEE	DEM	
	Total	
Number of Precincts	1	
Precincts Reporting	1	100.0 %
Times Counted	196/598	32.8 %
Total Votes	88	
Sandra A. Houghton	65	73.86%
Rex Hart Slingsby	22	25.00%
Write-in Votes	1	1.14%

DEM THOMPSON DELEGATE	DEM	
	Total	
Number of Precincts	1	
Precincts Reporting	1	100.0 %
Times Counted	196/598	32.8 %
Total Votes	4	
Write-in Votes	4	100.00%

NP 4TH APPELATE COURT JUDGE		
	Total	
Number of Precincts	1	
Precincts Reporting	1	100.0 %
Times Counted	196/598	32.8 %
Total Votes	82	
Eric Doster	5	6.10%

Jim Howell	18	21.95%
Michael J. Kelly	33	40.24%
Paula Manderfield	25	30.49%
Write-in Votes	1	1.22%

PROP COUNTY MILLAGE

	Total	
Number of Precincts	1	
Precincts Reporting	1	100.0 %
Times Counted	196/598	32.8 %
Total Votes	154	
YES	110	71.43%
NO	44	28.57%

PROP MANISTIQUE SCHOOLS

	Total	
Number of Precincts	1	
Precincts Reporting	1	100.0 %
Times Counted	196/598	32.8 %
Total Votes	173	
YES	105	60.69%
NO	68	39.31%

Addendum 1

STATEMENT OF VOTES
August 5, 2008
Primary Election

The following number of votes are for the Republican nomination to the prespective offices:

The whole number of votes given for the office of Prosecuting Attorney
was Four Thousand Seven Hundred Thirty One 4,731
and they were given for the following named persons:

Randy O. Colbry	received	Four Thousand Seven Hundred Thirty One	votes	4,731
			Total	4,731

The whole number of votes given for the office of Sheriff
was Five Thousand Nine Hundred Fifty-Six 5,956
and they were given for the following named persons:

Deana M . Finnegan	received	Three Thousand Three Hundred Seven	votes	3,307
Donald Gauthier	received	Four Hundred Ninety-Five	votes	495
Jon Wilson	received	Two Thousand One Hundred Fifty-Four	votes	2,154
			Total	5,956

The whole number of votes given for the office of County Clerk
was Five Thousand Ninety-Three 5,093
and they were given for the following named persons:

Lauri L. Braid	received	Five Thousand Ninety-Three	votes	5,093
			Total	5,093

The whole number of votes given for the office of County Treasurer
was Five Thousand Seventeen 5,017
and they were given for the following named persons:

Thomas W. Dwyer	received	Five Thousand Seventeen	votes	5,017
			Total	5,017

The whole number of votes given for the office of Register of Deeds
was Five Thousand Seven 5,007
and they were given for the following named persons:

Lori Kimble	received	Five Thousand Seven	votes	5,007
			Total	5,007

The whole number of votes given for the office of Road Commissioner
was Five Thousand Three Hundred Eighty-Eight 5,388
and they were given for the following named persons:

Jerry Gutting	received	Two Thousand Five Hundred Ninteen	votes	2,519
Richard D. Miller	received	Two Thousand Eight Hundred Sixty-Nine	votes	2,869
			Total	5,388

The whole number of votes given for the office of Drain Commissioner
was Four Thousand Five Hundred Forty-Three 4,543
and they were given for the following named persons:

Gary W. Holzhausen	received	Four Thousand Five Hundred Forty-Three	votes	4,543
			Total	4,543

The whole number of votes given for the office of Surveyor
was Four Thousand Three Hundred Sixty-Six 4,366
and they were given for the following named persons:

Norman C. Caldwell	received	Four Thousand Three Hundred Sixty-Six	votes	4,366
			Total	4,366

The whole number of votes given for the office of County Commissioner, Dist 1
was One Thousand One Hundred Sixty-Eight 1,168
and they were given for the following named persons:

Richard A. Semans	received	One Thousand One Hundred Sixty-Eight	votes	1,168
			Total	1,168

The whole number of votes given for the office of County Commissioner, Dist 2
was Five Hundred Ninety-Six 596
and they were given for the following named persons:

Gerry Alcorn	received	Three Hundred Forty-Six	votes	346
Deborah Cline	received	Two Hundred Fifty	votes	250
			Total	596

The whole number of votes given for the office of County Commissioner, Dist 3
was Seven Hundred Fifty 750
and they were given for the following named persons:

John S. Pajtas	received	Seven Hundred Fifty	votes	750
			Total	750

The whole number of votes given for the office of County Commissioner, Dist 4
was Six Hundred Sixty-Three 663
and they were given for the following named persons:

Jon Michael Fuja	received	Three Hundred Seventy-Nine	votes	379
Don McKay	received	Two Hundred Eighty-Four	votes	284
			Total	663

The whole number of votes given for the office of County Commissioner, Dist 5
was Six Hundred Forty-One 641
and they were given for the following named persons:

Gerald Cole	received	Six Hundred Forty-One	votes	641
			Total	641

The whole number of votes given for the office of County Commissioner, Dist 6
was Five Hundred Thirty-Two 532
and they were given for the following named persons:

Mark A. Hanna	received	Two Hundred Fifty-Seven	votes	257
Randy Woodworth	received	Two Hundred Seventy-Five	votes	275

Total 532

The whole number of votes given for the office of County Commissioner, Dist 7
was zero 0
and they were given for the following named persons:

No candidate filed

Total	0

The whole number of votes given for the office of Antrim Township Supervisor
was One Hundred Fifty-Two 152
and they were given for the following named persons:

Levi Darrell Coffey	received	One Hundred Fifty-Two	votes	152

Total	152

The whole number of votes given for the office of Bennington Township Supervisor
was Two Hundred Forty 240
and they were given for the following named persons:

Leonard Ash	received	Two Hundred Forty	votes	240

Total	240

The whole number of votes given for the office of Burns Township Supervisor
was One Hundred Eighty-Three 183
and they were given for the following named persons:

David Mitchell	received	One Hundred Eighty-Three	votes	183

Total	183

The whole number of votes given for the office of Caledonia Township Supervisor
was zero 0
and they were given for the following named persons:

No candidate filed	received	votes	0

Total	0

The whole number of votes given for the office of Fairfield Township Supervisor
was Eighty 80
and they were given for the following named persons:

Larry Howland	received	Twenty	votes	20
Les Loynes	received	Sixty	votes	60

Total	80

The whole number of votes given for the office of Hazelton Township Supervisor
was zero 0
and they were given for the following named persons:

No candidate filed				
			Total	0

The whole number of votes given for the office of Middlebury Township Supervisor
was Three Hundred Five 305
and they were given for the following named persons:

Rich Givens	received	One Hundred Thirty	votes	130
Anthony Sinicropi	received	One Hundred Seventy-Five	votes	175
			Total	305

The whole number of votes given for the office of New Haven Township Supervisor
was One Hundred Twenty-Three 123
and they were given for the following named persons:

Don Dickinson	received	One Hundred Twenty-Three	votes	123
			Total	123

The whole number of votes given for the office of Owosso Township Supervisor
was Seven Hundred Seventy-Eight 778
and they were given for the following named persons:

Richard A. Gute	received	Three Hundred Fifty-Four	votes	354
Danny C. Miller	received	Four Hundred Twenty-Four	votes	424
			Total	778

The whole number of votes given for the office of Perry Township Supervisor
was zero 0
and they were given for the following named persons:

No candidate filed				
			Total	0

The whole number of votes given for the office of Rush Township Supervisor
was Ninety-Eight 98
and they were given for the following named persons:

Rodney Spitler	received	Ninety-Eight	votes	98
			Total	98

The whole number of votes given for the office of Sciota Township Supervisor
was zero 0
and they were given for the following named persons:

No candidate filed				
			Total	0

The whole number of votes given for the office of Shiawassee Township Supervisor

was One Hundred Eighty-One 181
and they were given for the following named persons:

Norman Campbell	received	One Hundred Eighty-One	votes	181
			Total	181

The whole number of votes given for the office of Venice Township Supervisor
was One Hundred Seventy-One 171
and they were given for the following named persons:

Kevin B. Kingsbury	received	One Hundred Seventy-One	votes	171
			Total	171

The whole number of votes given for the office of Vernon Township Supervisor
was Three Hundred Six 306
and they were given for the following named persons:

Bert C. DeClerg	received	Three Hundred Six	votes	306
			Total	306

The whole number of votes given for the office of Woodhull Township Supervisor
was One Hundred Forty-Seven 147
and they were given for the following named persons:

Pamela Slee	received	One Hundred Forty-Seven	votes	147
			Total	147

The whole number of votes given for the office of Antrim Township Clerk
was One Hundred Sixty-Eight 168
and they were given for the following named persons:

Lori M. Godfrey	received	One Hundred Sixty-Eight	votes	168
			Total	168

The whole number of votes given for the office of Bennington Township Clerk
was Two Hundred Thirty-Six 236
and they were given for the following named persons:

Donna B. Ash	received	Two Hundred Forty	votes	236
			Total	236

The whole number of votes given for the office of Burns Township Clerk
was One Hundred Seventy-Eight 178
and they were given for the following named persons:

Sharon L. Granger	received	One Hundred Seventy-Eight	votes	178
			Total	178

The whole number of votes given for the office of Caledonia Township Clerk
was Three Hundred Eighty-Nine 389
and they were given for the following named persons:

Marcy Brady	received	Three Hundred Eighty-Nine	votes	389

			Total	389

The whole number of votes given for the office of Fairfield Township Clerk
was Seventy-Three 73
and they were given for the following named persons:

Carolyn K. Long	received	Seventy-Three	votes	73
			Total	73

The whole number of votes given for the office of Hazelton Township Clerk
was zero 0
and they were given for the following named persons:

No candidate filed				
			Total	0

The whole number of votes given for the office of Middlebury Township Clerk
was Two Hundred Thirty-Four 234
and they were given for the following named persons:

Susan Tomasek-Swan	received	Two Hundred Thirty-Four	votes	234
			Total	234

The whole number of votes given for the office of New Haven Township Clerk
was One Hundred Twenty-Six 126
and they were given for the following named persons:

Marilyn L. Owen	received	One Hundred Twenty-Six	votes	126
			Total	126

The whole number of votes given for the office of Owosso Township Clerk
was Five Hundred Eighty-Four 584
and they were given for the following named persons:

Judy K. Gute	received	Five Hundred Eighty-Four	votes	584
			Total	584

The whole number of votes given for the office of Perry Township Clerk
was zero 0
and they were given for the following named persons:

No candidate filed				
			Total	0

The whole number of votes given for the office of Rush Township Clerk
was Ninety-Seven 97
and they were given for the following named persons:

Debbie Goschke	received	Ninety-Seven	votes	97
			Total	97

The whole number of votes given for the office of Sciota Township Clerk
was Sixty-Two 62
and they were given for the following named persons:

Nancy E. Koerner	received	Sixty-Two	votes	62
			Total	62

The whole number of votes given for the office of Shiawassee Township Clerk
was One Hundred Eighty-Five 185
and they were given for the following named persons:

Linda S. Sedlock	received	One Hundred Eighty-Five	votes	185
			Total	185

The whole number of votes given for the office of Venice Township Clerk
was zero 0
and they were given for the following named persons:

No candidate filed				
			Total	0

The whole number of votes given for the office of Vernon Township Clerk
was zero 0
and they were given for the following named persons:

No candidate filed				
			Total	0

The whole number of votes given for the office of Woodhull Township Clerk
was One Hundred Fifty-Two 152
and they were given for the following named persons:

Carol Maize	received	One Hundred Fifty-Two	votes	152
			Total	152

The whole number of votes given for the office of Antrim Township Treasurer
was zero 0
and they were given for the following named persons:

No candidate filed				0
			Total	0

The whole number of votes given for the office of Bennington Township Treasurer
was Two Hundred Sixty-Six 266
and they were given for the following named persons:

Cindy L. Garber	received	One Hundred Three	votes	103
Thomas Lighthill	received	Eighty-Three	votes	83
Lorraine A. Nemeth	received	Eighty	votes	80
			Total	266

The whole number of votes given for the office of Burns Township Treasurer

was One Hundred Eighty 180
and they were given for the following named persons:

Valerie D. Ritter	received	One Hundred Eighty	votes	180

Total 180

The whole number of votes given for the office of Caledonia Township Treasurer
was Three Hundred Sixty-Seven 367
and they were given for the following named persons:

Renee Essenburg	received	Three Hundred Sixty-Seven	votes	367

Total 367

The whole number of votes given for the office of Fairfield Township Treasurer
was zero 0
and they were given for the following named persons:

No candidate filed

Total 0

The whole number of votes given for the office of Hazelton Township Treasurer
was zero 0
and they were given for the following named persons:

No candidate filed

Total 0

The whole number of votes given for the office of Middlebury Township Treasurer
was zero 0
and they were given for the following named persons:

No candidate filed

Total 0

The whole number of votes given for the office of New Haven Township Treasurer
was zero 0
and they were given for the following named persons:

No candidate filed

Total 0

The whole number of votes given for the office of Owosso Township Treasurer
was Six Hundred Twenty-Six 626
and they were given for the following named persons:

June D. Cudney	received	Six Hundred Twenty-Six	votes	626

Total 626

The whole number of votes given for the office of Perry Township Treasurer
was Two Hundred Twenty-Three 223
and they were given for the following named persons:

Troy Parmalee	received	Two Hundred Twenty-Three	votes	223

			Total	223

The whole number of votes given for the office of Rush Township Treasurer
was One Hundred Three 103
and they were given for the following named persons:

Julie L. Sorenson	received	One Hundred Three	votes	103
			Total	103

The whole number of votes given for the office of Sciota Township Treasurer
was zero 0
and they were given for the following named persons:

No candidate filed				
			Total	0

The whole number of votes given for the office of Shiawassee Township Treasurer
was zero 0
and they were given for the following named persons:

No candidate filed				
			Total	0

The whole number of votes given for the office of Venice Township Treasurer
was One Hundred Sixty-Five 165
and they were given for the following named persons:

Kristin K. Hurd	received	One Hundred Sixty-Five	votes	165
			Total	165

The whole number of votes given for the office of Vernon Township Treasurer
was zero 0
and they were given for the following named persons:

No candidate filed				
			Total	0

The whole number of votes given for the office of Woodhull Township Treasurer
was One Hundred Forty-Nine 149
and they were given for the following named persons:

James Cribbs	received	One Hundred Forty-Nine	votes	149
			Total	149

The whole number of votes given for the office of Antrim Township Trustee
was One Hundred Fifty-Five 155
and they were given for the following named persons:

Rita Hooley	received	One Hundred Fifty-Five	votes	155
			Total	155

The whole number of votes given for the office of Bennington Township Trustee
was Four Hundred Fifty-Six 456
and they were given for the following named persons:

Jim Forsythe	received	Eighty-Nine	votes	89
Richard L. Lucas	received	Sixty-Five	votes	65
Joseph R. Rathbun	received	Sixty-Two	votes	62
Robert E. Ward	received	Fifty-Six	votes	56
Nancy Zdunic	received	One Hundred Eighty-Four	votes	184

Total	456

The whole number of votes given for the office of Burns Township Trustee
was Two Hundred Eighty-Five 285
and they were given for the following named persons:

Garry K. Adams	received	One Hundred Fifty-One	votes	151
Cheryl D. Cole	received	One Hundred Thirty-Four	votes	134

Total	285

The whole number of votes given for the office of Caledonia Township Trustee
was One Thousand One Hundred Fifty-Four 1,154
and they were given for the following named persons:

Edward T. Bruckman	received	Three Hundred Twenty	votes	320
Gerry R. Hagadon	received	Two Hundred Seventy-Five	votes	275
Rick Holzhheuer		Two Hundred Sixty-Three	votes	263
Joe Janca		Two Hundred Ninety-Six	votes	296

Total	1,154

The whole number of votes given for the office of Fairfield Township Trustee
was Seventy-Three 73
and they were given for the following named persons:

Steve Maynard	received	Seventy-Three	votes	73

Total	73

The whole number of votes given for the office of Hazelton Township Trustee
was zero 0
and they were given for the following named persons:

No candidate filed

Total	0

The whole number of votes given for the office of Middlebury Township Trustee
was Four Hundred Forty-Nine 449
and they were given for the following named persons:

Paul W. Dutton	received	One Hundred Forty-Nine	votes	149
Gene A. Ruess	received	One Hundred Thirty-Two	votes	132
Audrey Sovis	received	One Hundred Sixty-Eight	votes	168

Total	449

The whole number of votes given for the office of New Haven Township Trustee
was One Hundred Ninety-Seven 197
and they were given for the following named persons:

Donald L. Jones	received	One Hundred One	votes	101
Allan LeCureux	received	Ninety-Six	votes	96

Total	197

The whole number of votes given for the office of Owosso Township Trustee
was Two Thousand Six Hundred Twelve 2,612
and they were given for the following named persons:

John F. Archer	received	Four Hundred Twenty-Seven	votes	427
Jayne I. Campbell	received	Three Hundred Thirty-Three	votes	333
David E. Chrenka	received	Three Hundred Seventeen	votes	317
Denise Hudson	received	Two Hundred Thirteen	votes	213
Diane S. Krjcovic	received	Three Hundred Eighty-One	votes	381
John Pappas	received	Two Hundred Seventy-Two	votes	272
Wayne L. Roszman	received	Two Hundred Ninety-Four	votes	294
Gary L. Schltz	received	Three Hundred Seventy-Five	votes	375

Total	2,612

The whole number of votes given for the office of Perry Township Trustee
was Four Hundred Sixty-Eight 468
and they were given for the following named persons:

Beth Andrus	received	One Hundred Seventy-Four	votes	174
Patsy R. Force	received	One Hundred Thirty-Six	votes	136
Susan J. Hammond	received	One Hundred Fifty-Eight	votes	158

Total	468

The whole number of votes given for the office of Rush Township Trustee
was One Hundred Fifty-Nine 159
and they were given for the following named persons:

Lloyd C. Freeman	received	Eighty-Six	votes	86
Orren Spitler	received	Seventy-Three	votes	73

Total	159

The whole number of votes given for the office of Sciota Township Trustee
was Eighty-Four 84
and they were given for the following named persons:

Henry James Cross	received	Forty	votes	40
William E. Thelen	received	Forty-Four	votes	44

Total	84

The whole number of votes given for the office of Shiawassee Township Trustee
was Three Hundred Sixty-Three 363
and they were given for the following named persons:

Thomas Braid	received	One Hundred Eighty-Four	votes	184
Richard C. Godfrey	received	One Hundred Thirty-Four	votes	134
Michael Kalat	received	Forty-Five	votes	45
			Total	363

The whole number of votes given for the office of Venice Township Trustee
was One Hundred Fifty-Six 156
and they were given for the following named persons:

Thomas Kildea	received	One Hundred Fifty-Six	votes	156
			Total	156

The whole number of votes given for the office of Vernon Township Trustee
was Three Hundred Seventy-Two 372
and they were given for the following named persons:

Susan L. Bannister	received	Two Hundred Thirteen	votes	213
Michael L. Blackledge	received	One Hundred Fifty-Nine	votes	159
			Total	372

The whole number of votes given for the office of Woodhull Township Trustee
was Two Hundred Eighty 280
and they were given for the following named persons:

Jim Brehm	received	Ninety-Eight	votes	98
Bill Dodge	received	One Hundred Twelve	votes	112
Jeffrey D. Slee	received	Seventy	votes	70
			Total	280

The whole number of votes given for the office of Woodhull Township Park Commissioner
was Two Hundred Fifteen 215
and they were given for the following named persons:

Constance L. Henske	received	One Hundred Three	votes	103
Laura Sayles	received	One Hundred Twelve	votes	112
			Total	215

The following number of votes are for the Democratic nomination to the prespective offices:

The whole number of votes given for the office of Prosecuting Attorney
was Two Thousand Three Hundred Thirty-Nine 2,339
and they were given for the following named persons:

Ann Gamboe Hall	received	Thousand Three Hundred Thirty-Nine	votes	2,339

Total	239

The whole number of votes given for the office of Sheriff
was Two Thousand Six Hundred Four 2,604
and they were given for the following named persons:

E. Joseph Beyett	received	Three Hundred Forty-Seven	votes	347
George R. Braidwood	received	Two Thousand Two Hundred Fifty-Seven	votes	2,257

Total	2,604

The whole number of votes given for the office of County Clerk
was zero 0
and they were given for the following named persons:

No candidate filed

Total	0

The whole number of votes given for the office of County Treasurer
was zero 0
and they were given for the following named persons:

No candidate filed

Total	0

The whole number of votes given for the office of Register of Deeds
was zero 0
and they were given for the following named persons:

No candidate filed

Total	0

The whole number of votes given for the office of Road Commissioner
was Two Thousand Three Hundred Thirty-Two 2,332
and they were given for the following named persons:

John A. Michalec	received	Two Thousand Three Hundred Thirty-Two	votes	2,332

Total	2,332

The whole number of votes given for the office of Drain Commissioner
was Two Thousand Three Hundred Sixty 2,360
and they were given for the following named persons:

Tony Newman	received	Two Thousand Three Hundred Sixty	votes	2,360

Total	2,360

The whole number of votes given for the office of Surveyor
was zero 0
and they were given for the following named persons:

No candidate filed				
			Total	0

The whole number of votes given for the office of County Commissioner, Dist 1
was Four Hundred One 401
and they were given for the following named persons:

Dan Stewart	received	Four Hundred One	votes	401
			Total	401

The whole number of votes given for the office of County Commissioner, Dist 2
was Three Hundred Thirty-Five 335
and they were given for the following named persons:

Bruce Robb	received	Three Hundred Thirty-Five	votes	335
			Total	335

The whole number of votes given for the office of County Commissioner, Dist 3
was Four Hundred 400
and they were given for the following named persons:

John T. Bueche	received	One Hundred Thirty-Nine	votes	139
Jack Johnson	received	Two Hundred Sixty-One	votes	261
			Total	400

The whole number of votes given for the office of County Commissioner, Dist 4
was zero 0
and they were given for the following named persons:

No candidate filed.				
			Total	0

The whole number of votes given for the office of County Commissioner, Dist 5
was Two Hundred Sixty-Five 265
and they were given for the following named persons:

Richard E. Musall	received	Two Hundred Sixty-Five	votes	265
			Total	265

The whole number of votes given for the office of County Commissioner, Dist 6
was Two Hundred Forty-Eight 248
and they were given for the following named persons:

Henrietta M. Sparkes	received	Two Hundred Forty-Eight	votes	248
			Total	248

The whole number of votes given for the office of County Commissioner, Dist 7
was Three Hundred Thirty-Six 336
and they were given for the following named persons:

Jaime Pavlica	received	Three Hundred Thirty-Six	votes	336
			Total	336

The whole number of votes given for the office of Antrim Township Supervisor
was zero 0
and they were given for the following named persons:

No candidate filed
Total 0

The whole number of votes given for the office of Bennington Township Supervisor
was One Hundred Eight 108
and they were given for the following named persons:

Patrick W. Gray	received	One Hundred Eight	votes	108
			Total	108

The whole number of votes given for the office of Burns Township Supervisor
was zero 0
and they were given for the following named persons:

No candidate filed
Total 0

The whole number of votes given for the office of Caledonia Township Supervisor
was One Hundred Ninety-Five 195
and they were given for the following named persons:

Joe DeCaire	received	One Hundred Ninety-Five	votes	195
			Total	195

The whole number of votes given for the office of Fairfield Township Supervisor
was Thirty-Four 34
and they were given for the following named persons:

Bonnie Renee Ott	received	Thirty-Four	votes	34
			Total	34

The whole number of votes given for the office of Hazelton Township Supervisor
was One Hundred Three 103
and they were given for the following named persons:

James R. Sheridan	received	One Hundred Three	votes	103
			Total	103

The whole number of votes given for the office of Middlebury Township Supervisor
was zero 0
and they were given for the following named persons:

No candidate filed

Total	0

The whole number of votes given for the office of New Haven Township Supervisor
was zero 0
and they were given for the following named persons:

No candidate filed

Total	0

The whole number of votes given for the office of Owosso Township Supervisor
was zero 0
and they were given for the following named persons:

No candidate filed

Total	0

The whole number of votes given for the office of Perry Township Supervisor
was Two Hundred Twenty-Five 225
and they were given for the following named persons:

Mark A. Fulks	received	Seventy-Seven	77
Sidney L. Grinnell	received	One Hundred Forty-Eight	148

Total	225

The whole number of votes given for the office of Rush Township Supervisor
was zero 0
and they were given for the following named persons:

No candidate filed

Total	0

The whole number of votes given for the office of Sciota Township Supervisor
was Twenty-Three 23
and they were given for the following named persons:

Phillip Matthews	received	Twenty-Three	votes	23

Total	23

The whole number of votes given for the office of Shiawassee Township Supervisor
was zero 0
and they were given for the following named persons:

No candidate filed.

Total	0

The whole number of votes given for the office of Venice Township Supervisor
was zero 0
and they were given for the following named persons:

No candidate filed

Total	0

The whole number of votes given for the office of Vernon Township Supervisor
was zero 0
and they were given for the following named persons:

No candidate filed

Total	0

The whole number of votes given for the office of Woodhull Township Supervisor
was zero 0
and they were given for the following named persons:

No candidate filed

Total	0

The whole number of votes given for the office of Antrim Township Clerk
was Thirty-Eight 38
and they were given for the following named persons:

Christopher Martin	received	Thirty-Eight	votes	38

Total	38

The whole number of votes given for the office of Bennington Township Clerk
was zero 0
and they were given for the following named persons:

No candidate filed

Total	0

The whole number of votes given for the office of Burns Township Clerk
was zero 0
and they were given for the following named persons:

No candidate filed

Total	0

The whole number of votes given for the office of Caledonia Township Clerk
was zero 0
and they were given for the following named persons:

No candidate filed

Total	0

The whole number of votes given for the office of Fairfield Township Clerk
was zero 0
and they were given for the following named persons:

No Candidate filed

Total	0

The whole number of votes given for the office of Hazelton Township Clerk
was zero 0
and they were given for the following named persons:

No candidate filed

Total	0

The whole number of votes given for the office of Middlebury Township Clerk
was zero 0
and they were given for the following named persons:

No candidate filed

Total	0

The whole number of votes given for the office of New Haven Township Clerk
was zero 0
and they were given for the following named persons:

No candidate filed

Total	0

The whole number of votes given for the office of Owosso Township Clerk
was zero 0
and they were given for the following named persons:

No candidate filed

Total	0

The whole number of votes given for the office of Perry Township Clerk
was Two Hundred Four 204
and they were given for the following named persons:

Sandra Michalek	received	Two Hundred Four	votes	204

Total	204

The whole number of votes given for the office of Rush Township Clerk
was zero 0
and they were given for the following named persons:

No candidate filed

Total	0

The whole number of votes given for the office of Sciota Township Clerk
was zero 0
and they were given for the following named persons:

No candidate filed

Total	0

The whole number of votes given for the office of Shiawassee Township Clerk
was zero 0

and they were given for the following named persons:

No candidate filed	
Total	0

The whole number of votes given for the office of Venice Township Clerk
was zero 0
and they were given for the following named persons:

No candidate filed				
Total				0

The whole number of votes given for the office of Vernon Township Clerk
was One Hundred Fifty-Two 152
and they were given for the following named persons:

Charlotte Clarke	received	One Hundred Fifty-Two	votes	152
Total				152

The whole number of votes given for the office of Woodhull Township Clerk
was zero 0
and they were given for the following named persons:

No candidate filed	
Total	0

The whole number of votes given for the office of Antrim Township Treasurer
was Forty-Four 44
and they were given for the following named persons:

Nancy Robertson	received	Forty-Four	votes	44
Total				44

The whole number of votes given for the office of Bennington Township Treasurer
was zero 0
and they were given for the following named persons:

No candidate filed	
Total	0

The whole number of votes given for the office of Burns Township Treasurer
was zero 0
and they were given for the following named persons:

No candidate filed	
Total	0

The whole number of votes given for the office of Caledonia Township Treasurer
was zero 0
and they were given for the following named persons:

No candidate filed	

			Total	0

The whole number of votes given for the office of Fairfield Township Treasurer was Thirty-One 31
and they were given for the following named persons:

Vivian J. Durling	received	Thirty-One	votes	31
			Total	31

The whole number of votes given for the office of Hazelton Township Treasurer was One Hundred 100
and they were given for the following named persons:

Cheryl Ann Pope	received	One Hundred	votes	100
			Total	100

The whole number of votes given for the office of Middlebury Township Treasurer was Fifty-Six 56
and they were given for the following named persons:

Carolyn Stevens	received	Fifty-Six	votes	56
			Total	56

The whole number of votes given for the office of New Haven Township Treasurer was Thirty 30
and they were given for the following named persons:

Dawn M. Hudecek	received	Thirty	votes	30
			Total	30

The whole number of votes given for the office of Owosso Township Treasurer was zero 0
and they were given for the following named persons:

No candidate filed	
Total	0

The whole number of votes given for the office of Perry Township Treasurer was zero 0
and they were given for the following named persons:

No candidate filed	
Total	0

The whole number of votes given for the office of Rush Township Treasurer was zero 0
and they were given for the following named persons:

No candidate filed	
Total	0

The whole number of votes given for the office of Sciota Township Treasurer

was Twenty-Two 22
and they were given for the following named persons:

Eric J. Schuman	received	Twenty-Two	votes	22

Total 22

The whole number of votes given for the office of Shiawassee Township Treasurer
was Eighty 80
and they were given for the following named persons:

Warren M. Gutting	received	Eighty	votes	80

Total 80

The whole number of votes given for the office of Venice Township Treasurer
was zero 0
and they were given for the following named persons:

No candidate filed

Total 0

The whole number of votes given for the office of Vernon Township Treasurer
was One Hundred Fifty-Six 156
and they were given for the following named persons:

Mary Jane Edwards	received	One Hundred Fifty-Six	votes	156

Total 156

The whole number of votes given for the office of Woodhull Township Treasurer
was zero 0
and they were given for the following named persons:

No candidate filed

Total 0

The whole number of votes given for the office of Antrim Township Trustee
was Forty-Two 42
and they were given for the following named persons:

Garret W. White	received	Forty-Two	votes	42

Total 42

The whole number of votes given for the office of Bennington Township Trustee
was Ninety-Nine 99
and they were given for the following named persons:

Dale L. Harris	received	Ninety-Nine	votes	99

Total 99

The whole number of votes given for the office of Burns Township Trustee
was zero 0

and they were given for the following named persons:

No candidate filed				
			Total	0

The whole number of votes given for the office of Caledonia Township Trustee was zero 0
and they were given for the following named persons:

No candidate filed				
			Total	0

The whole number of votes given for the office of Fairfield Township Trustee was Thirty-Two 32
and they were given for the following named persons:

Harvey Coon	received	Thirty-Two	votes	32
			Total	32

The whole number of votes given for the office of Hazelton Township Trustee was One Hundred Sixty 160
and they were given for the following named persons:

Allan L. Gross	received	Seventy-Seven	votes	77
Samuell Knieper	received	Eighty-Three	votes	83
			Total	160

The whole number of votes given for the office of Middlebury Township Trustee was Fifty-Four 54
and they were given for the following named persons:

Erin K. Dutton	received	Fifty-Four	votes	54
			Total	54

The whole number of votes given for the office of New Haven Township Trustee was Thirt-One 31
and they were given for the following named persons:

Thomas J. Foster	received	Thirty-One	votes	31
			Total	31

The whole number of votes given for the office of Owosso Township Trustee was zero 0
and they were given for the following named persons:

No candidate filed				
			Total	0

The whole number of votes given for the office of Perry Township Trustee was One Hundred Ninety-Six 196
and they were given for the following named persons:

Peggy J. Michalek	received	One Hundred Ninety-Six	votes	196

Total	196

The whole number of votes given for the office of Rush Township Trustee
was zero 0
and they were given for the following named persons:

No candidate filed

Total	0

The whole number of votes given for the office of Sciota Township Trustee
was Twenty-Three 23
and they were given for the following named persons:

Jodi Allen	received	Twenty-Three	votes	23

Total	23

The whole number of votes given for the office of Shiawassee Township Trustee
was Eighty-Three 83
and they were given for the following named persons:

John M. Sedlock	received	Eighty-Three	votes	83

Total	83

The whole number of votes given for the office of Venice Township Trustee
was zero 0
and they were given for the following named persons:

No candidate filed

Total	0

The whole number of votes given for the office of Vernon Township Trustee
was zero 0
and they were given for the following named persons:

No candidate filed

Total	0

The whole number of votes given for the office of Woodhull Township Trustee
was zero 0
and they were given for the following named persons:

No candidate filed

Total	0

The whole number of votes given for the office of Woodhull Township Park Commissioner
was One Hundred Ninety-Six 196
and they were given for the following named persons:

Paula J. Hill	received	Forty-Nine	votes	49
Frederick J. Kline	received	Forty-Seven	votes	47

William E. Warfle	received	Forty-Nine	votes	49
Robert S. Young	received	Fifty-One	votes	51

Total	196

SEAL

Carol Spaniola
Chairman

Virginia V. Tuch

Barbara G. Lewis

Lori L. Brand
Clerk of the Board of Canvassers

Carol Spaniola
Chairman of the Board of Canvassers

Addendum 2

Statement of Votes
August 5, 2008
Primary Election

Shiawassee County

SHIAWASSEE COUNTY PROPOSITION
MILLAGE RENEWAL
COUNTY MEDICAL CARE FACILITY
(PLEASANT VIEW HOSPITAL)

Shall the previously voted levy of 2 mills ($2.00 on each $1000 of taxable value) against all property in the County of Shiawassee, Michigan be renewed for 4 years beginning in 2008 through 2011 inclusively, to provide funds to assist in the operation of the Shiawassee County Medical Care Facility, also known as the Pleasant View Hospital? The County estimates that it will collect $3,680,000 in the first calendar year if this proposal is approved.

The whole number of votes given for and against the above proposal was Eight Thousand Sixty-Nine (8,069) of which Five Thousand Five Hundred Fifty (5,550) votes were marked **YES** and Two Thousand Five Hundred Nineteen (2,519) were marked **NO**.

Burns Township

MILLAGE RENEWAL PROPOSITION
0.5 MILL FOR FUNDING OF TOWNSHIP CONTRIBUTION
TO COMMUNITY DISTRICT LIBRARY, FOR
PROVIDING OF PUBLIC LIBRARY SERVICES IN TOWNSHIP

Shall the previously-approved increase in the Township of Burns tax rate limitation, currently 0.4892 mill ($0.4892 per $1,000 of taxable value), be renewed and levied in the years 2008-2011, both inclusive, and shall an additional 0.0148 mill ($0.0148 per $1,000 of taxable value) be approved and levied to restore previous millage reductions under the "Headlee Amendment" since this millage was last approved, resulting in the levy of 0.5 mill ($0.50 per $1,000 of taxable value), subject to reduction as provided by law, on taxable property in the Township?

The purpose of this millage levy is to provide funds for the contribution by the Township of Burns for support of the Community District Library, to provide public library services in the Township. It is estimated that a levy of 0.5 mill would provide revenue of $41,000 in the first calendar year, of which $41,000 would result from the additional 0.0148 mill. The revenue from this millage levy will be disbursed to the Township of Burns, for disbursal by the Township to the Community District Library.

The whole number of votes given for and against the above proposal was Three Hundred Two (302) of which One Hundred Seventy-Nine (179) votes were marked **YES** and One Hundred Twenty-Three (123) were marked **NO**.

MILLAGE RENEWAL
FIRE PROTECTION SERVICE

Shall the Township of Burns, Shiawassee County, Michigan levy 1 mill ($1.00 on each $1,000.00 of taxable valuation of such property) on all property in the Township for a period of 3 years, 2008 through 2010 inclusive, to provide funds to operate a fire department (this being a renewal) of 1 mill for the same purpose which expires with the 2008 tax levy? The Township estimates it will collect $73,000 in the first calendar year if this proposal is approved.

The whole number of votes given for and against the above proposal was Two Hundred Ninety-One (291) of which Two Hundred Twenty-Three (223) votes were marked **YES** and Sixty-Eight (68) were marked **NO.**

MILLAGE RENEWAL
FIRE EQUIPMENT AND APPARATUS FUNDINGS

Shall the Township of Burns, Shiawassee County, Michigan, be authorized to fund the purchase of required and necessary fire equipment and apparatus by the levy of one-half (1/2) ($0.50 on each $1,000.00 of taxable valuation of such property) on all property in the Township for a period of 3 years, 2008 through 2010 inclusive, (this being a Renewal of one-half (1/2) mill for the same purpose which expires with the 2008 tax levy?) The Township estimates it will collect $36,500 on the first calendar year if this proposal is approved.

The whole number of votes given for and against the above proposal was Two Hundred Eighty-Four (284) of which Two Hundred One (201) votes were marked **YES** and Eighty-Three (83) were marked **NO.**

SPECIAL ASSESSMENT RENEWAL
FOR EXISTING AMBULANCE SERVICE FUNDING

Shall Burns Township be authorized to levy a Special Assessment on each household and business of $45.00 per year for the exclusive purpose of using the money received to provide Ambulance Service for the entire Township; and to levy such Special Assessment each year for three (3) years, for the period of 2008, 2009, and 2010 if this proposal is approved? The Township estimates it will collect $55,000 in the first calendar year if this proposal is approved.

The whole number of votes given for and against the above proposal was Two Hundred Ninety-One (291) of which Two Hundred Eight (208) votes were marked **YES** and Eighty-Three (83) were marked **NO.**

Caledonia Township

MILLAGE RENEWAL PROPOSITION
0.5 MILL FOR FUNDING OF TOWNSHIP CONTRIBUTION
TO COMMUNITY DISTRICT LIBRARY, FOR
PROVIDING OF PUBLIC LIBRARY SERVICES IN TOWNSHIP

Shall the previously-approved increase in the Charter Township of Caledonia tax rate limitation, currently 0.5 mill ($0.5 per $1,000 of taxable value), be renewed and levied in the years 2008-2011, both inclusive, and shall an additional 0.5 mill ($0.5 per $1,000 of taxable value) be approved and levied to restore previous millage reductions under the "Headlee Amendment" since this millage was last approved, resulting in the levy of 0.5 mill ($0.50 per $1,000 of taxable value), subject to reduction as provided by law, on taxable property in the Township?

The purpose of this millage levy is to provide funds for the contribution by the Charter Township of Caledonia for support of the Community District Library, to provide public library services in the Township. It is estimated that a levy of 0.5 mill would provide revenue of $88,088 in the first calendar year, of which $88,088 would result from the additional 0.5 mill. The revenue from this millage levy will be disbursed to the Charter Township of Caledonia, for disbursal by the Township to the Community District Library.

The whole number of votes given for and against the above proposal was Six Hundred Seventy-Eight (678) of which Four Hundred Forty-Three (443) votes were marked **YES** and Two Hundred Thirty-Five (235) were marked **NO**.

Fairfield Township

INITIAL QUESTION FOR EXTRA-VOTED MILLAGE
FOR FIRE AND AMBULANCE SERVICES

Shall Fairfield Township levy a mileage in the amount of 1.825 mills ($1.83 per $1,000 of taxable value) in the tax limitation imposed under Article IX, Sec. 6 of the Michigan Constitution and levy it for 4 years, 2008 through 2011 inclusive, for fire and ambulance services, which 1.825 mills increase will raise an estimated $45,347.85 in the first year the millage is levied.

The whole number of votes given for and against the above proposal was One Hundred Nine (109) of which Eighty-Three (83) votes were marked **YES** and Twenty-Six (26) were marked **NO**.

Hazelton Township

MILLAGE RENEWAL PROPOSITION
0.5 MILL FOR FUNDING OF TOWNSHIP CONTRIBUTION TO COMMUNITY DISTRICT LIBRARY, FOR PROVIDING OF PUBLIC LIBRARY SERVICES IN TOWNSHIP

Shall the previously-approved increase in the Township of Hazelton tax rate limitation, currently 0.4906 mill ($0.4906 per $1,000 of taxable value), be renewed and levied in the years 2008-2011, both inclusive, and shall an additional 0.0094 mill ($0.0094 per $1,000 of taxable value) be approved and levied to restore previous millage reductions under the "Headlee Amendment" since this millage was last approved, resulting in the levy of 0.5 mill ($0.50 per $1,000 of taxable value), subject to reduction as provided by law, on taxable property in the Township?

The purpose of this millage levy is to provide funds for the contribution by the Township of Hazelton for support of the Community District Library, to provide public library services in the Township. It is estimated that a levy of 0.5 mill would provide revenue of $31,730 in the first calendar year, of which $597 would result from the additional 0.0094 mill. The revenue from this millage levy will be disbursed to the Township of Hazelton, for disbursal by the Township to the Community District Library.

The whole number of votes given for and against the above proposal was Two Hundred Thirty-Three (233) of which One Hundred Fifty-Three (153) votes were marked **YES** and Eighty (80) were marked **NO**.

Middlebury Township

EMERGENCY SERVICES MILLAGE RENEWAL

Shall the previous voted increase in the tax limitation imposed under Article IX, Sec. 6 of the Michigan Constitution in Middlebury Township, of 2.25 mills ($2.25 per $1,000 of taxable value), which has been reduced by the required millage rollbacks, be renewed at 2.25 mills ($2.25 per $1,000 of taxable value), as presently reduced by the required millage rollbacks, and levied for fourteen (14) years, beginning in 2010 and through 2023 inclusive, for all purposes authorized by law for emergency services, raising an estimated $94,361.48 in 2010.

The whole number of votes given for and against the above proposal was Three Hundred Thirty (330) of which Two Hundred Twenty-One (221) votes were marked **YES** and One Hundred Nine (109) were marked **NO**.

ROAD MILLAGE

Authorize collection of two (2) mills for four (4) years commencing in 2008 until 2011 for the maintenance, repair and improvement of the existing roadways only, within Middlebury Township. If this proposal passes the Township expects to collect $80,000 in first year.

The whole number of votes given for and against the above proposal was Three Hundred Twenty-Seven (327) of which One Hundred Ninety-Three (193) votes were marked **YES** and One Hundred Thirty-Four (134) were marked **NO.**

Perry Township

MILLAGE RENEWAL PROPOSITION
0.5 MILL FOR FUNDING OF TOWNSHIP CONTRIBUTION TO COMMUNITY DISTRICT LIBRARY, FOR PROVIDING OF PUBLIC LIBRARY SERVICES IN TOWNSHIP

Shall the previously-approved increase in the Township of Perry tax rate limitation, currently 0.4884 mill ($0.4884 per $1,000 of taxable value), be renewed and levied in the years 2008-2011, both inclusive, and shall an additional 0.0116 mill ($0.0116 per $1,000 of taxable value) be approved and levied to restore previous millage reductions under the "Headlee Amendment" since this millage was last approved, resulting in the levy of 0.5 mill ($0.50 per $1,000 of taxable value), subject to reduction as provided by law, on taxable property in the Township?

The purpose of this millage levy is to provide funds for the contribution by the Township of Perry for support of the Community District Library, to provide public library services in the Township. It is estimated that a levy of 0.5 mill would provide revenue of $50,954.30 in the first calendar year, of which $1,182.14 would result from the additional 0.0116 mill. The revenue from this millage levy will be disbursed to the Township of Perry, for disbursal by the Township to the Community District Library.

The whole number of votes given for and against the above proposal was Five Hundred Fifty-Seven (557) of which Three Hundred Forty-One (341) votes were marked **YES** and Two Hundred Sixteen (216) were marked **NO.**

Shiawassee Township

MILLAGE RENEWAL PROPOSITION
0.5 MILL FOR FUNDING OF TOWNSHIP CONTRIBUTION TO COMMUNITY DISTRICT LIBRARY, FOR PROVIDING OF PUBLIC LIBRARY SERVICES IN TOWNSHIP

Shall the previously-approved increase in the Township of Shiawassee tax rate limitation, currently 0.4896 mill ($0.4896 per $1,000 of taxable value), be renewed and levied in the years 2008-2011, both inclusive, and shall an additional 0.0104 mill ($0.0104 per $1,000 of taxable value) be approved and levied to restore previous millage reductions under the "Headlee Amendment" since this millage was last approved, resulting in the levy of 0.5 mill ($0.50 per

$1,000 of taxable value), subject to reduction as provided by law, on taxable property in the Township?

The purpose of this millage levy is to provide funds for the contribution by the Township of Shiawassee for support of the Community District Library, to provide public library services in the Township. It is estimated that a levy of 0.5 mill would provide revenue of $38,570 in the first calendar year, of which $802.00 would result from the additional 0.0104 mill. The revenue from this millage levy will be disbursed to the Township of Shiawassee, for disbursal by the Township to the Community District Library.

The whole number of votes given for and against the above proposal was Three Hundred Thirty-Two (332) of which Two Hundred Nineteen (219) votes were marked **YES** and One Hundred Thirteen (113) were marked **NO.**

Venice Township

MILLAGE RENEWAL PROPOSITION
0.5 MILL FOR FUNDING OF TOWNSHIP CONTRIBUTION
TO COMMUNITY DISTRICT LIBRARY, FOR
PROVIDING OF PUBLIC LIBRARY SERVICES IN TOWNSHIP

Shall the previously-approved increase in the Township of Venice tax rate limitation, currently 0.4944 mill ($0.4944 per $1,000 of taxable value), be renewed and levied in the years 2008-2011, both inclusive, and shall an additional 0.0056 mill ($0.0056 per $1,000 of taxable value) be approved and levied to restore previous millage reductions under the "Headlee Amendment" since this millage was last approved, resulting in the levy of 0.5 mill ($0.50 per $1,000 of taxable value), subject to reduction as provided by law, on taxable property in the Township?

The purpose of this millage levy is to provide funds for the contribution by the Township of Venice for support of the Community District Library, to provide public library services in the Township. It is estimated that a levy of 0.5 mill would provide revenue of $35,451 in the first calendar year, of which $397 would result from the additional 0.0056 mill. The revenue from this millage levy will be disbursed to the Township of Venice, for disbursal by the Township to the Community District Library.

The whole number of votes given for and against the above proposal was Three Hundred Five (305) of which Two Hundred Nine (209) votes were marked **YES** and Ninety-Six (96) were marked **NO.**

City of Corunna

MILLAGE RENEWAL PROPOSITION
0.5 MILL FOR FUNDING OF CITY CONTRIBUTION
TO COMMUNITY DISTRICT LIBRARY, FOR
PROVIDING OF PUBLIC LIBRARY SERVICES IN CITY

Shall the previously-approved increase in the City of Corunna tax rate limitation, currently 0.4967 mill ($0.4967 per $1,000 of taxable value), be renewed and levied in the years 2008-2011, both inclusive, and shall an additional 0.0033 mill ($0.0033 per $1,000 of taxable value) be approved and levied to restore previous millage reductions under the "Headlee Amendment" since this millage was last approved, resulting in the levy of 0.5 mill ($0.50 per $1,000 of taxable value), subject to reduction as provided by law, on taxable property in the City?

The purpose of this millage levy is to provide funds for the contribution by the City of Corunna for support of the Community District Library, to provide public library services in the City. It is estimated that a levy of 0.5 mill would provide revenue of $31,505 in the first calendar year, of which $208.00 would result from the additional 0.0033 mill. The revenue from this millage levy will be disbursed to the City of Corunna, for disbursal by the City to the Community District Library.

The whole number of votes given for and against the above proposal was Four Hundred Twenty (420) of which Three Hundred Sixteen (316) votes were marked **YES** and One Hundred Four (104) were marked **NO**.

City of Durand

MILLAGE TO SUBSIDIZE
AMBULANCE SERVICE

Shall the City of Durand assess and collect .80 mills ($0.80 per $1,000.00 of taxable value) for a period of 3 years, that being fiscal years 2008-09 through 2010-11, inclusive for the purpose of using the money to subsidize ambulance service for the entire City?

The City estimates that it will collect $61,170.00 in the first fiscal year if this proposal is approved.

The whole number of votes given for and against the above proposal was Four Hundred Seventy-Two (472) of which Two Hundred Sixty-Two (262) votes were marked **YES** and Two Hundred Ten (210) were marked **NO**.

STREET CONSTRUCTION AND REPAIR

Shall the City of Durand assess and collect 2 mills ($2.00 per $1,000.00 of taxable value) for a period of 10 years, that being fiscal years 2008-2009 through 2017-2018, inclusive for the purpose of construction and repairing city streets as deemed necessary by the City Council.

The City of Durand estimates that it will collect $153,000.00 in the first year if the proposal is approved.

The whole number of votes given for and against the above proposal was Four Hundred Seventy-Three (473) of which Two Hundred Forty-Two (242) votes were marked **YES** and Two Hundred Thirty-One (231) were marked **NO**.

Perry City

DISTRICT LIBRARY MILLAGE PROPOSITION
0.5 MILL FOR FUNDING OF CITY CONTRIBUTION TO COMMUNITY DISTRICT LIBRARY, FOR PROVIDING OF PUBLIC LIBRARY SERVICES IN CITY

Shall a 0.5 mill ($0.50 per $1,000 of taxable value) tax be assessed and levied on taxable property within the City in the years 2008-2011, both inclusive, to provide funds for the City contribution for the establishment, operation and financial support of the Community District Library, for public library services within the City? It is estimated that a levy of 0.5 mill would provide revenue of $24,928.00 in the first calendar year. The revenue from this millage levy will be disbursed to the City of Perry, for disbursal by the City to the Community District Library.

The whole number of votes given for and against the above proposal was Two Hundred Thirty-Two (232) of which One Hundred Seventy (170) votes were marked **YES** and Sixty-Two (62) were marked **NO**.

Southwest Shiawassee Emergency Services Alliance – Perry City and Perry Township

SOUTHWEST SHIAWASSEE EMERGENCY SERVICES ALLIANCE EMERGENCY SERVICES MILLAGE

Shall the Southwest Shiawassee Emergency Services Alliance (Perry Area Fire Rescue) levy a tax on all of the taxable property within the limits of the Alliance at a rate not to exceed one and one quarter (1.25) mills ($1.25 per $1,000 of taxable value) for the eight (8) year period from 2008 through 2015 inclusive for the purpose of funding emergency services, including but not limited to fire and rescue services, which if levied will raise in the first year of such levy an estimated $189,805.16? 1.2136 mills of the proposed tax levy is a renewal of previously authorized millage and .0364 mills of the proposed tax levy is authorization of new additional millage.
The whole number of votes given for and against the above proposal was Seven Hundred Eighty (780) of which Five Hundred Fifteen (515) votes were marked **YES** and Two Hundred Sixty-Five (265) were marked **NO**.

In Witness Whereof, We have hereunto set our hands and affixed the Seal of the County of Shiawassee this fifteenth day of August in the year two thousand eight to the Statement of Votes for the August 5, 2008 Primary Election.

SEAL

Carol Spaniola
Chairman

Virginia V. Teich

Barbara G. Lewis

Clerk of the Board of Canvassers

Carol Spaniola
Chairman of the Board of Canvassers

Addendum 3

Statement of Votes
August 5, 2008
Primary Election

Write-In Vote Certification Report

Shiawassee County

Jurisdiction Name	Precinct Number	Name of Candidate	Office Sought	Total Votes for Precinct	Total Votes for Candidate
City of Durand	1	Lori Danielle Dungerow	City Councilperson	26	26
City of Durand	1	Brian L. McKay	City Councilperson	2	2
City of Durand	1	Samuel G. Mogg	City Councilperson	5	5
City of Durand	1	James R. Schuyler	City Councilperson	52	52
City of Durand	1	Les Schneider	County Commissioner, Dist 4	1	
City of Durand	2	Les Schneider	County Commissioner, Dist 4	9	
Vernon Township	1	Les Schneider	County Commissioner, Dist 4	2	
Vernon Township	2	Les Schneider	County Commissioner, Dist 4	2	
Venice Township	2	Les Schneider	County Commissioner, Dist 4	3	17

In Witness Whereof, We have hereunto set our hands and affixed the Seal of the County of Shiawassee this fifteenth day of August in the year two thousand eight to the Statement of Votes for the August 5, 2008 Primary Election.

SEAL

Carol Spaniola
Chairman

Virginia V. Teich

Barbara G. Lewis

Lori L. Braid
Clerk of the Board of Canvassers

Carol Spaniola
Chairman of the Board of Canvassers

NAME HEADING CANVASS

STATISTICS

RUN DATE:08/15/08 09:56 AM

	REGISTERED VOTERS	BALLOTS CAST	BLANK BALLOTS	SPOILED BALLOTS	VOTER TURNOUT PERCENTAGE
0001 ANTRIM TOWNSHIP	1597	259	0	0	
0002 BENNINGTON TOWNSHIP	2476	457	0	0	28.62
0003 BURNS TOWNSHIP	2584	328	0	0	13.25
0004 CALEDONIA TOWNSHIP 1	1886	449	0	0	17.38
0005 CALEDONIA TOWNSHIP 2	1539	318	0	0	16.86
0006 FAIRFIELD TOWNSHIP	553	127	0	0	8.25
0007 HAZELTON TOWNSHIP	1779	254	0	0	45.93
0009 MIDDLEBURY TOWNSHIP	1230	378	0	0	21.25
0010 NEW HAVEN TOWNSHIP	1065	200	0	0	16.26
0011 OWOSSO TOWNSHIP 1	1569	424	1	0	39.81
0012 OWOSSO TOWNSHIP 2	1236	445	0	0	28.36
0013 OWOSSO TOWNSHIP 3	658	151	0	0	12.22
0014 PERRY TOWNSHIP 1	1771	295	0	0	44.83
0015 PERRY TOWNSHIP 2	1511	309	0	0	17.45
0017 RUSH TOWNSHIP	1102	212	0	0	14.03
0018 SCIOTA TOWNSHIP	1450	117	0	0	10.62
0019 SHIAWASSEE TOWNSHIP	2198	368	1	0	25.38
0020 VENICE TOWNSHIP 1	774	157	0	0	7.14
0021 VENICE TOWNSHIP 2	1228	172	0	0	22.22
0023 VERNON TOWNSHIP 1	1764	294	0	0	23.94
0024 VERNON TOWNSHIP 2	1809	313	0	0	17.74
0025 WOODHULL TOWNSHIP	3005	296	0	0	16.36
0026 CITY OF CORUNNA	2395	463	0	0	15.41
0027 CITY OF DURAND 1	1168	212	0	0	8.85
028 CITY OF DURAND 2	1183	277	0	0	23.72
029 CITY OF LAINGSBURG	892	78	0	0	6.59
030 CITY OF OWOSSO 1-1	2014	529	0	0	59.30
031 CITY OF OWOSSO 2-1	1610	437	0	0	21.70
032 CITY OF OWOSSO 2-2	1683	279	2	0	17.33
034 CITY OF OWOSSO 2-3	2336	261	3	0	15.51
035 CITY OF OWOSSO 2-4	893	151	0	0	6.46
036 CITY OF OWOSSO 6-1	1783	215	0	0	24.08
039 CITY OF PERRY	1452	244	0	0	13.68
CANDIDATE TOTALS	52193	9469	7	0	18.14

NAME HEADING CANVASS REPUBLICAN PARTY
RUN DATE:08/15/08 09:56 AM

UNITED STATES SENATOR

Vote for not more than 1

	J H J a o r c o . k g e n d y k ,	W R I T E - I N
0001 ANTRIM TOWNSHIP	149	0
0002 BENNINGTON TOWNSHIP	223	0
0003 BURNS TOWNSHIP	171	0
0004 CALEDONIA TOWNSBIP 1	202	0
0005 CALEDONIA TOWNSHIP 2	149	0
0006 FAIRFIELD TOWNSHIP	60	0
0007 HAZELTON TOWNSHIP	96	0
0009 MIDDLEBURY TOWNSHIP	214	0
0010 NEW HAVEN TOWNSHIP	102	0
0011 OWOSSO TOWNSHIP 1	218	0
0012 OWOSSO TOWNSHIP 2	249	0
0013 OWOSSO TOWNSHIP 3	72	0
0014 PERRY TOWNSHIP 1	109	0
0015 PERRY TOWNSHIP 2	108	0
0017 RUSH TOWNSHIP	95	0
0018 SCIOTA TOWNSHIP	53	0
0019 SHIAWASSEE TOWNSHIP	165	0
0020 VENICE TOWNSHIP 1	81	0
0021 VENICE TOWNSHIP 2	74	0
0023 VERNON TOWNSHIP 1	142	0
0024 VERNON TOWNSHIP 2	153	0
0025 WOODHULL TOWNSHIP	146	0
0026 CITY OF CORUNNA	201	0
0027 CITY OF DURAND 1	80	0
0028 CITY OF DURAND 2	127	0
0029 CITY OF LAINGSBURG	29	0
0030 CITY OF OWOSSO 1-1	259	0
0031 CITY OF OWOSSO 2-1	215	0
0032 CITY OF OWOSSO 2-2	125	0
0034 CITY OF OWOSSO 2-3	114	0
0035 CITY OF OWOSSO 2-4	47	0
0036 CITY OF OWOSSO 6-1	85	0
0039 CITY OF PERRY	108	0
CANDIDATE TOTALS	4421	
CANDIDATE PERCENT	100.00	

REPRESENTATIVE IN CONGRESS 4TH DISTRICT

Vote for not more than 1

	W R I T E - I N
D C a a v m e p	

REPRESENTATIVE IN CONGRESS 4TH DISTRICT

Vote for not more than 1

(CONTINUED FROM PREVIOUS PAGE)

	D e m	C a v e	W R I T E - I N	N
0004 CALEDONIA TOWNSHIP 1		250		0
0005 CALEDONIA TOWNSHIP 2		183		0
0006 FAIRFIELD TOWNSHIP		74		0
0007 HAZELTON TOWNSHIP		113		0
0009 MIDDLEBURY TOWNSHIP		251		0
0010 NEW HAVEN TOWNSHIP		128		0
0011 OWOSSO TOWNSHIP 1		270		0
0012 OWOSSO TOWNSHIP 2		308		0
0013 OWOSSO TOWNSHIP 3		94		0
0017 RUSH TOWNSHIP		116		0
0020 VENICE TOWNSHIP 1		96		0
0021 VENICE TOWNSHIP 2		85		0
0023 VERNON TOWNSHIP 1		40		0
0026 CITY OF CORUNNA		245		0
0030 CITY OF OWOSSO 1-1		304		0
0031 CITY OF OWOSSO 2-1		259		0
0032 CITY OF OWOSSO 2-2		143		0
0034 CITY OF OWOSSO 2-3		135		0
0035 CITY OF OWOSSO 2-4		63		0
0036 CITY OF OWOSSO 6-1		105		0
CANDIDATE TOTALS		3262		
CANDIDATE PERCENT		100.00		

REPRESENTATIVE IN CONGRESS 8TH DISTRICT

Vote for not more than 1

	M i k e e r s	R o g e r	W R I T E - I N	N
0001 ANTRIM TOWNSHIP		168		0
0002 BENNINGTON TOWNSHIP		259		0
0003 BURNS TOWNSHIP		198		0
0014 PERRY TOWNSHIP 1		128		0
0015 PERRY TOWNSHIP 2		133		0
0018 SCIOTA TOWNSHIP		67		0
0019 SHIAWASSEE TOWNSHIP		209		0
0023 VERNON TOWNSHIP 1		123		0
0024 VERNON TOWNSHIP 2		171		0
0025 WOODHULL TOWNSHIP		168		0
0027 CITY OF DURAND 1		93		0
0028 CITY OF DURAND 2		140		0
0029 CITY OF LAINGSBURG		38		0
0039 CITY OF PERRY		114		0

NAME HEADING CANVASS — REPUBLICAN PARTY
RUN DATE:08/15/08 09:56 AM

REPRESENTATIVE IN CONGRESS 8TH DISTRICT

Vote for not more than 1

	MIKE ROGERS	WRITE-IN
(CONTINUED FROM PREVIOUS PAGE)		
CANDIDATE TOTALS	2009	
CANDIDATE PERCENT	100.00	

REPRESENTATIVE IN STATE LEGISLATURE 85TH DISTRICT

Vote for not more than 1

	JACK BRANDENBURG	WRITE-IN
0001 ANTRIM TOWNSHIP	162	0
0002 BENNINGTON TOWNSHIP	267	0
0003 BURNS TOWNSHIP	197	0
0004 CALEDONIA TOWNSHIP 1	251	0
0005 CALEDONIA TOWNSHIP 2	182	0
0006 FAIRFIELD TOWNSHIP	74	0
0007 HAZELTON TOWNSHIP	111	0
0009 MIDDLEBURY TOWNSHIP	242	0
0010 NEW HAVEN TOWNSHIP	133	0
0011 OWOSSO TOWNSHIP 1	266	0
0012 OWOSSO TOWNSHIP 2	302	0
0013 OWOSSO TOWNSHIP 3	83	0
0014 PERRY TOWNSHIP 1	122	0
0015 PERRY TOWNSHIP 2	133	0
0017 RUSH TOWNSHIP	112	0
0018 SCIOTA TOWNSHIP	69	0
0019 SHIAWASSEE TOWNSHIP	203	0
0020 VENICE TOWNSHIP 1	90	0
0021 VENICE TOWNSHIP 2	84	0
0023 VERNON TOWNSHIP 1	164	0
0024 VERNON TOWNSHIP 2	173	0
0025 WOODHULL TOWNSHIP	162	0
0026 CITY OF CORUNNA	256	0
0027 CITY OF DURAND 1	91	0
0028 CITY OF DURAND 2	136	0
0029 CITY OF LAINGSBURG	37	0
0030 CITY OF OWOSSO 1-1	313	0
0031 CITY OF OWOSSO 2-1	250	0
0032 CITY OF OWOSSO 2-2	145	0
0034 CITY OF OWOSSO 2-3	133	0
0035 CITY OF OWOSSO 2-4	60	0
0036 CITY OF OWOSSO 6-1	103	0
0039 CITY OF PERRY	116	0
CANDIDATE TOTALS	5222	
CANDIDATE PERCENT	100.00	

NAME HEADING CANVASS REPUBLICAN PARTY
RUN DATE:08/15/08 09:56 AM

PROSECUTING ATTORNEY

Vote for not more than 1

	R O C a . o n l d b y r y	W R I T E - I N
0001 ANTRIM TOWNSHIP	149	0
0002 BENNINGTON TOWNSHIP	237	0
0003 BURNS TOWNSHIP	178	0
0004 CALEDONIA TOWNSHIP 1	228	0
0005 CALEDONIA TOWNSHIP 2	154	0
0006 FAIRFIELD TOWNSHIP	57	0
0007 HAZELTON TOWNSHIP	104	0
0009 MIDDLEBURY TOWNSHIP	221	0
0010 NEW HAVEN TOWNSHIP	112	0
0011 OWOSSO TOWNSHIP 1	233	0
0012 OWOSSO TOWNSHIP 2	272	0
0013 OWOSSO TOWNSHIP 3	71	0
0014 PERRY TOWNSHIP 1	116	0
0015 PERRY TOWNSHIP 2	113	0
0017 RUSH TOWNSHIP	108	0
0018 SCIOTA TOWNSHIP	58	0
0019 SHIAWASSEE TOWNSHIP	186	0
0020 VENICE TOWNSHIP 1	76	0
0021 VENICE TOWNSHIP 2	80	0
0023 VERNON TOWNSHIP 1	161	0
0024 VERNON TOWNSHIP 2	154	0
0025 WOODHULL TOWNSHIP	147	0
0026 CITY OF CORUNNA	235	0
0027 CITY OF DURAND 1	86	0
0028 CITY OF DURAND 2	131	0
0029 CITY OF LAINGSBURG	34	0
0030 CITY OF OWOSSO 1-1	279	0
0031 CITY OF OWOSSO 2-1	232	0
0032 CITY OF OWOSSO 2-2	127	0
0034 CITY OF OWOSSO 2-3	132	0
0035 CITY OF OWOSSO 2-4	57	0
0036 CITY OF OWOSSO 6-1	94	0
0039 CITY OF PERRY	109	0
CANDIDATE TOTALS	4731	
CANDIDATE PERCENT	100.00	

SHERIFF

Vote for not more than 1

	D M F e . i a n n a g a n	D G o a n u a t e l h g d i a n	J W o i n l s o n	W R I T E - I N
0001 ANTRIM TOWNSHIP	110	16	57	0
0002 BENNINGTON TOWNSHIP	160	24	128	0
0003 BURNS TOWNSHIP	154	26	42	0

NAME HEADING CANVASS DEMOCRATIC PARTY
RUN DATE:08/15/08 09:56 AM

UNITED STATES SENATOR

Vote for not more than 1

	Carl Levin	WRITE-IN
0001 ANTRIM TOWNSHIP	49	0
0002 BENNINGTON TOWNSHIP	117	0
0003 BURNS TOWNSHIP	85	0
0004 CALEDONIA TOWNSHIP 1	132	0
0005 CALEDONIA TOWNSHIP 2	90	0
0006 FAIRFIELD TOWNSHIP	33	0
0007 HAZELTON TOWNSHIP	109	0
0009 MIDDLEBURY TOWNSHIP	63	0
0010 NEW HAVEN TOWNSHIP	38	0
0011 OWOSSO TOWNSHIP 1	85	0
0012 OWOSSO TOWNSHIP 2	64	0
0013 OWOSSO TOWNSHIP 3	39	0
0014 PERRY TOWNSHIP 1	97	0
0015 PERRY TOWNSHIP 2	107	0
0017 RUSH TOWNSHIP	52	0
0018 SCIOTA TOWNSHIP	25	0
0019 SHIAWASSEE TOWNSHIP	90	0
0020 VENICE TOWNSHIP 1	35	0
0021 VENICE TOWNSHIP 2	56	0
0023 VERNON TOWNSHIP 1	88	0
0024 VERNON TOWNSHIP 2	96	0
0025 WOODHULL TOWNSHIP	72	0
0026 CITY OF CORUNNA	128	0
0027 CITY OF DURAND 1	95	0
0028 CITY OF DURAND 2	89	0
0029 CITY OF LAINGSBURG	28	0
0030 CITY OF OWOSSO 1-1	134	0
0031 CITY OF OWOSSO 2-1	113	0
0032 CITY OF OWOSSO 2-2	104	0
0034 CITY OF OWOSSO 2-3	91	0
0035 CITY OF OWOSSO 2-4	66	0
0036 CITY OF OWOSSO 6-1	75	0
0039 CITY OF PERRY	80	0
CANDIDATE TOTALS	2625	
CANDIDATE PERCENT	100.00	

REPRESENTATIVE IN CONGRESS 4TH DISTRICT

Vote for not more than 1

	Andrew Concannon	WRITE-IN
0004 CALEDONIA TOWNSHIP 1	116	0
0005 CALEDONIA TOWNSHIP 2	84	0

NAME HEADING CANVASS DEMOCRATIC PARTY
RUN DATE:08/15/08 09:56 AM

REPRESENTATIVE IN CONGRESS 4TH DISTRICT

Vote for not more than 1

(CONTINUED FROM PREVIOUS PAGE)	ADC n.o dnc rea wnn n o	WRITE-IN n	N
0006 FAIRFIELD TOWNSHIP		29	0
0007 HAZELTON TOWNSHIP		99	0
0009 MIDDLEBURY TOWNSHIP		60	0
0010 NEW HAVEN TOWNSHIP		33	0
0011 OWOSSO TOWNSHIP 1		71	0
0012 OWOSSO TOWNSHIP 2		54	0
0013 OWOSSO TOWNSHIP 3		35	0
0017 RUSH TOWNSHIP		47	0
0020 VENICE TOWNSHIP 1		31	0
0021 VENICE TOWNSHIP 2		48	0
0023 VERNON TOWNSHIP 1		21	0
0026 CITY OF CORUNNA		110	0
0030 CITY OF OWOSSO 1-1		112	0
0031 CITY OF OWOSSO 2-1		99	0
0032 CITY OF OWOSSO 2-2		92	0
0034 CITY OF OWOSSO 2-3		88	0
0035 CITY OF OWOSSO 2-4		59	0
0036 CITY OF OWOSSO 6-1		69	0
CANDIDATE TOTALS		1357	
CANDIDATE PERCENT		100.00	

REPRESENTATIVE IN CONGRESS 8TH DISTRICT

Vote for not more than 1

	RDA o.l bex rat tnd e r	WRITE-IN n	N
0001 ANTRIM TOWNSHIP		49	0
0002 BENNINGTON TOWNSHIP		106	0
0003 BURNS TOWNSHIP		80	0
0014 PERRY TOWNSHIP 1		93	0
0015 PERRY TOWNSHIP 2		94	0
0018 SCIOTA TOWNSNIP		23	0
0019 SHIAWASSEE TOWNSHIP		85	0
0023 VERNON TOWNSHIP 1		60	0
0024 VERNON TOWNSHIP 2		96	0
0025 WOODHULL TOWNSHIP		68	0
0027 CITY OF DURAND 1		93	0
0028 CITY OF DURAND 2		77	0
0029 CITY OF LAINGSBURG		24	0
0039 CITY OF PERRY		80	0

NAME HEADING CANVASS DEMOCRATIC PARTY
RUN DATE:08/15/08 09:56 AM

REPRESENTATIVE IN CONGRESS 8TH DISTRICT

Vote for not more than 1

	R o b e r t	D . e x a n d e r	A l W R I T E - I N
(CONTINUED FROM PREVIOUS PAGE)			
CANDIDATE TOTALS			1028
CANDIDATE PERCENT			100.00

REPRESENTATIVE IN STATE LEGISLATURE 85TH DISTRICT

Vote for not more than 1

	J u d y	F o r d	W R I T E - I N
0001 ANTRIM TOWNSHIP		49	0
0002 BENNINGTON TOWNSHIP		111	0
0003 BURNS TOWNSHIP		82	0
0004 CALEDONIA TOWNSHIP 1		118	0
0005 CALEDONIA TOWNSHIP 2		87	0
0006 FAIRFIELD TOWNSHIP		32	0
0007 HAZELTON TOWNSHIP		105	0
0009 MIDDLEBURY TOWNSHIP		61	0
0010 NEW HAVEN TOWNSHIP		34	0
0011 OWOSSO TOWNSHIP 1		80	0
0012 OWOSSO TOWNSHIP 2		60	0
0013 OWOSSO TOWNSHIP 3		37	0
0014 PERRY TOWNSHIP 1		96	0
0015 PERRY TOWNSHIP 2		97	0
0017 RUSH TOWNSHIP		48	0
0018 SCIOTA TOWNSHIP		21	0
0019 SHIAWASSEE TOWNSHIP		86	0
0020 VENICE TOWNSHIP 1		29	0
0021 VENICE TOWNSHIP 2		56	0
0023 VERNON TOWNSHIP 1		81	0
0024 VERNON TOWNSHIP 2		95	0
0025 WOODHULL TOWNSHIP		68	0
0026 CITY OF CORUNNA		115	0
0027 CITY OF DURAND 1		92	0
0028 CITY OF DURAND 2		89	0
0029 CITY OF LAINGSBURG		27	0
0030 CITY OF OWOSSO 1-1		121	0
0031 CITY OF OWOSSO 2-1		105	0
0032 CITY OF OWOSSO 2-2		97	0
0034 CITY OF OWOSSO 2-3		93	0
0035 CITY OF OWOSSO 2-4		59	0
0036 CITY OF OWOSSO 6-1		76	0
0039 CITY OF PERRY		80	0

NAME HEADING CANVASS DEMOCRATIC PARTY
RUN DATE:08/15/08 09:56 AM

REPRESENTATIVE IN STATE LEGISLATURE 85TH DISTRICT

Vote for not more than 1

	JUDY FOY	WRITE-IN
(CONTINUED FROM PREVIOUS PAGE)		
CANDIDATE TOTALS	2487	
CANDIDATE PERCENT	100.00	

PROSECUTING ATTORNEY

Vote for not more than 1

	AGHNA MLOBLOE	WRITE-IN
0001 ANTRIM TOWNSHIP	46	0
0002 BENNINGTON TOWNSHIP	108	0
0003 BURNS TOWNSHIP	72	0
0004 CALEDONIA TOWNSHIP 1	117	0
0005 CALEDONIA TOWNSHIP 2	78	0
0006 FAIRFIELD TOWNSHIP	32	0
0007 HAZELTON TOWNSHIP	101	0
0009 MIDDLEBURY TOWNSHIP	58	0
0010 NEW HAVEN TOWNSHIP	34	0
0011 OWOSSO TOWNSHIP 1	77	0
0012 OWOSSO TOWNSHIP 2	55	0
0013 OWOSSO TOWNSHIP 3	33	0
0014 PERRY TOWNSHIP 1	86	0
0015 PERRY TOWNSHIP 2	93	0
0017 RUSH TOWNSHIP	47	0
0018 SCIOTA TOWNSHIP	22	0
0019 SHIAWASSEE TOWNSHIP	80	0
0020 VENICE TOWNSHIP 1	27	0
0021 VENICE TOWNSHIP 2	50	0
0023 VERNON TOWNSHIP 1	75	0
0024 VERNON TOWNSHIP 2	90	0
0025 WOODHULL TOWNSHIP	66	0
0026 CITY OF CORUNNA	105	0
0027 CITY OF DURAND 1	89	0
0028 CITY OF DURAND 2	76	0
0029 CITY OF LAINGSBURG	25	0
0030 CITY OF OWOSSO 1-1	116	0
0031 CITY OF OWOSSO 2-1	101	0
0032 CITY OF OWOSSO 2-2	88	0
0034 CITY OF OWOSSO 2-3	88	0
0035 CITY OF OWOSSO 2-4	62	0
0036 CITY OF OWOSSO 6-1	69	0
0039 CITY OF PERRY	73	0
CANDIDATE TOTALS	2339	
CANDIDATE PERCENT	100.00	

STATEMENT OF VOTES, AUGUST PRIMARY ELECTION, TUESDAY, AUGUST 5, 2008

ST CLAIR COUNTY CODE 74

		UNITED STATES SENATOR						
		REPUBLICAN			DEMOCRATIC			
NAMES OF TOWNSHIPS AND ELECTION DISTRICTS ST. CLAIR 74 SECTION 1	POLL BOOK TOTALS	JACK HOOGENDYK, JR.		TOTALS	CARL LEVIN			TOTALS
Berlin Twp 0200001	540	331		331	59			59
Brockway Twp 0400001	637	391		391	59			59
Burtchville Twp								
1 0600001	263	142		142	37			37
2 0600002	246	115		115	48			48
3 0600003	160	82		82	32			32
Casco Township								
1 0800001	133	72		72	30			30
2 0800002	196	81		81	53			53
China Township								
1 1000001	217	104		104	40			40
2 1000002	118	50		50	36			36
Clay Township								
1 1200001	356	218		218	54			54
2 1200002	38	18		18	12			12
3 1200003	420	210		210	81			81
4 1200004	448	228		228	51			51
5 1200005	452	239		239	71			71
Clyde Township								
1 1400001	841	486		486	73			73
2 1400002	423	226		226	65			65
Columbus Township								
1 1600001	353	194		194	70			70
2 1600002	16	10		10	3			3
3 1600003	159	91		91	29			29
Cottrellville 1800001	573	180		180	180			180
East China Charter								
1 2000001	200	104		104	55			55
2 2000002	316	160		160	86			86
Emmett Twp. 2200001	489	241		241	75			75
Fort Gratiot Township								
1 2400001	428	212		212	77			77
2 2400002	572	334		334	64			64
3 2400003	457	246		246	65			65
4 2400004	683	386		386	100			100
5 2400005	242	135		135	31			31
Grant Twp. 2600001	323	193		193	46			46
Greenwood Township								
1 2800001	355	178		178	85			85
Ira Township								
1 3000001	333	172		172	57			57
2 3000002	304	166		166	52			52
3 3000003	54	25		25	21			21
Kenockee Twp. 3200001	538	276		276	78			78
Kimball Township								
1 3400001	321	61		61	167			167
2 3400002	702	270		270	250			250
3 3400003	395	108		108	185			185
Lynn Twp. 3600001	152	80		80	34			34
Mussey Twp. 3800001	521	314		314	59			59
Port Huron Charter								
1 4000001	535	302		302	68			68
2 4000002	521	245		245	92			92
3 4000003	343	170		170	64			64
4 4000004	159	76		76	33			33
5 4000005	171	64		64	83			83
Riley Twp. 4200001	457	245		245	89			89
St. Clair Township								
1 4400001	549	325		325	84			84
2 4400002	472	224		224	87			87
Wales Twp. 4600001	382	196		196	72			72
TOWNSHIP TOTALS	17563	8976		8976	3342			3342

STATEMENT OF VOTES, AUGUST PRIMARY ELECTION, TUESDAY, AUGUST 5, 2008

ST CLAIR COUNTY **CODE 74**

		UNITED STATES SENATOR						
		REPUBLICAN			DEMOCRATIC			
NAMES OF TOWNSHIPS AND ELECTION DISTRICTS ST. CLAIR 74 SECTION 1	POLL BOOK TOTALS	JACK HOOGENDYK, JR.		TOTALS	CARL LEVIN			TOTALS
CITY OF ALGONAC								
1 5200001	232	111		111	75			75
2 5200002	218	103		103	70			70
MARINE CITY								
1 5400001	212	104		104	60			60
2 5400002	238	111		111	68			68
CITY OF MARYSVILLE								
1 5600001	474	230		230	117			117
2 5600002	653	300		300	176			176
3 5600003	703	365		365	132			132
CITY OF MEMPHIS								
2 5800002	31	17		17	6			6
CITY OF PORT HURON								
1 6200001	573	267		267	136			136
2 6200002	574	245		245	135			135
3 6200003	516	252		252	102			102
4 6200004	281	115		115	98			98
5 6200005	233	87		87	86			86
6 6200006	247	97		97	93			93
7 6200007	171	67		67	74			74
8 6200008	290	117		117	110			110
9 6200009	348	144		144	116			116
10 6200010	232	43		43	136			136
CITY OF RICHMOND								
1 63000001	No Voters			0				
CITY OF ST. CLAIR								
1 6400001	349	192		192	61			61
2 6400002	236	121		121	67			67
3 6400003	183	75		75	68			68
CITY OF YALE								
1 6600001	447	265		265	85			85
SUBTOTAL	7441	3428		3428	2071			2071
TOWNSHIP TOTALS	17563	8976		8976	3342			3342
GRAND TOTALS	25004	12404		12404	5413			5413

STATEMENT OF VOTES, AUGUST PRIMARY ELECTION, TUESDAY, AUGUST 5, 2008

ST CLAIR COUNTY CODE 74

		REPRESENTATIVE IN CONGRESS - 10TH DISTRICT							
		REPUBLICAN				DEMOCRATIC			
NAMES OF TOWNSHIPS AND ELECTION DISTRICTS ST. CLAIR 74 SECTION 1	POLL BOOK TOTALS	CANDICE S. MILLER			TOTALS	ROBERT DENISON			TOTALS
Berlin Twp 0200001		408			408	54			54
Brockway Twp 0400001		465			465	52			52
Burtchville Twp									
1 0600001		183			183	32			32
2 0600002		153			153	42			42
3 0600003		100			100	27			27
Casco Township									
1 0800001		85			85	23			23
2 0800002		99			99	48			48
China Township									
1 1000001		132			132	33			33
2 1000002		68			68	29			29
Clay Township									
1 1200001		251			251	51			51
2 1200002		19			19	12			12
3 1200003		258			258	71			71
4 1200004		314			314	46			46
5 1200005		306			306	61			61
Clyde Township					0				
1 1400001		613			613	63			63
2 1400002		291			291	59			59
Columbus Township					0				0
1 1600001		224			224	66			66
2 1600002		10			10	3			3
3 1600003		106			106	25			25
Cottrellville 1800001		218			218	149			149
East China Charter									
1 2000001		120			120	44			44
2 2000002		192			192	72			72
Emmett Twp. 2200001		314			314	67			67
Fort Gratiot Township									
1 2400001		275			275	67			67
2 2400002		421			421	57			57
3 2400003		314			314	52			52
4 2400004		482			482	87			87
5 2400005		161			161	25			25
Grant Twp. 2600001		223			223	39			39
Greenwood Township									
1 2800001		221			221	78			78
Ira Township									
1 3000001		202			202	52			52
2 3000002		201			201	47			47
3 3000003		21			21	20			20
Kenockee Twp. 3200001		341			341	67			67
Kimball Township									
1 3400001		79			79	142			142
2 3400002		326			326	215			215
3 3400003		136			136	156			156
Lynn Twp. 3600001		93			93	32			32
Mussey Twp. 3800001		385			385	58			58
Port Huron Charter									
1 4000001		361			361	52			52
2 4000002		349			349	80			80
3 4000003		224			224	54			54
4 4000004		97			97	25			25
5 4000005		73			73	66			66
Riley Twp. 4200001		288			288	77			77
St. Clair Township									
1 4400001		384			384	74			74
2 4400002		288			288	76			76
Wales Twp. 4600001		243			243	67			67
TOWNSHIP TOTALS		11117			11117	2894			2894

STATEMENT OF VOTES, AUGUST PRIMARY ELECTION, TUESDAY, AUGUST 5, 2008

ST CLAIR COUNTY **CODE 74**

		REPRESENTATIVE IN CONGRESS - 10TH DISTRICT							
		REPUBLICAN				DEMOCRATIC			
NAMES OF TOWNSHIPS AND ELECTION DISTRICTS ST. CLAIR 74 SECTION 2	POLL BOOK TOTALS	CANDICE S. MILLER			TOTALS	ROBERT DENISON			TOTALS
CITY OF ALGONAC									
1 5200001		134			134	71			71
2 5200002		128			128	61			61
MARINE CITY									
1 5400001		128			128	54			54
2 5400002		141			141	63			63
CITY OF MARYSVILLE									
1 5600001		285			285	104			104
2 5600002		379			379	164			164
3 5600003		468			468	123			123
CITY OF MEMPHIS									
2 5800002		20			20	4			4
CITY OF PORT HURON									
1 6200001		351			351	120			120
2 6200002		337			337	122			122
3 6200003		336			336	79			79
4 6200004		144			144	80			80
5 6200005		104			104	75			75
6 6200006		116			116	82			82
7 6200007		74			74	65			65
8 6200008		147			147	91			91
9 6200009		178			178	99			99
10 6200010		63			63	115			115
					0				
CITY OF RICHMOND	No Voters				0				
1 6300001					0				
					0				
CITY OF ST. CLAIR					0				
1 6400001		239			239	61			61
2 6400002		150			150	59			59
3 6400003		98			98	64			64
CITY OF YALE									
1 6600001		304			304	75			75
SUBTOTAL		4324			4324	1831			1831
TOWNSHIP TOTALS		11117			11117	2894			2894
GRAND TOTALS		15441			15441	4725			4725

ST CLAIR COUNTY **CODE 74**

		STATE REPRESENTATIVE - 32ND DISTRICT							
		REPUBLICAN					DEMOCRATIC		
NAMES OF TOWNSHIPS AND ELECTION DISTRICTS ST. CLAIR 74 SECTION 1	POLL BOOK TOTALS	JOHN ACCIAVATTI	DAVID AUWEN	GALEN JOHNSON	RAYMON WILLIAMS	TOTALS	JENNIFER HAASE		TOTALS
Berlin Twp 0200001						0			0
Brockway Twp 0400001						0			0
Burtchville Twp									
1 0600001						0			0
2 0600002						0			0
3 0600003						0			0
Casco Township									
1 0800001						0			0
2 0800002						0			0
China Township									
1 1000001						0			0
2 1000002						0			0
Clay Township									
1 1200001						0			0
2 1200002						0			0
3 1200003						0			0
4 1200004						0			0
5 1200005						0			0
Clyde Township						0			0
1 1400001						0			0
2 1400002						0			0
Columbus Township						0			0
1 1600001		155	47	13	14	229	69		69
2 1600002		9	2	1	0	12	3		3
3 1600003		70	16	18	7	111	25		25
Cottrellville 1800001						0			0
East China Charter									
1 2000001						0			0
2 2000002						0			0
Emmett Twp. 2200001						0			0
Fort Gratiot Township									
1 2400001						0			0
2 2400002						0			0
3 2400003						0			0
4 2400004						0			0
5 2400005						0			0
AVCB 2400901						0			0
Grant Twp. 2600001						0			0
Greenwood Township									
1 2800001						0			0
Ira Township									
1 3000001		132	58	11	23	224	55		55
2 3000002		135	38	14	18	205	48		48
3 3000003		12	6	3	0	21	20		20
Kenockee Twp. 3200001						0			0
Kimball Township									
1 3400001		52	15	4	8	79	152		152
2 3400002		223	44	18	39	324	214		214
3 3400003		89	24	4	13	130	159		159
Lynn Twp. 3600001						0			0
Mussey Twp. 3800001						0			0
Port Huron Charter									
1 4000001						0			0
2 4000002						0			0
3 4000003						0			0
4 4000004						0			0
5 4000005						0			0
Riley Twp. 4200001						0			0
St. Clair Township									
1 4400001						0			0
2 4400002						0			0
Wales Twp. 4600001		162	41	18	17	238	66		66
TOWNSHIP TOTALS	0	1039	291	104	139	1434	811		811

STATEMENT OF VOTES, AUGUST PRIMARY ELECTION, TUESDAY, AUGUST 5, 2008

ST CLAIR COUNTY **CODE 74**

		STATE REPRESENTATIVE - 32ND DISTRICT							
		REPUBLICAN					DEMOCRATIC		
NAMES OF TOWNSHIPS AND ELECTION DISTRICTS ST. CLAIR 74 SECTION 2	POLL BOOK TOTALS	JOHN ACCIAVATTI	DAVID AUWEN	GALEN JOHNSON	RAYMON WILLIAMS	TOTALS	JENNIFER HAASE		TOTALS
CITY OF ALGONAC									
1 5200001						0			0
2 5200002						0			0
						0			
MARINE CITY						0			0
1 5400001						0			0
2 5400002						0			0
						0			
CITY OF MARYSVILLE						0			0
1 5600001						0			0
2 5600002						0			0
3 5600003						0			0
						0			
CITY OF MEMPHIS						0			0
2 5800002						0			0
						0			
CITY OF PORT HURON						0			0
1 6200001						0			0
2 6200002						0			0
3 6200003						0			0
4 6200004						0			0
5 6200005						0			0
6 6200006						0			0
7 6200007						0			0
8 6200008						0			0
9 6200009						0			0
10 6200010						0			0
						0			
CITY OF RICHMOND						0			
1 63000001	No voters					0			0
						0			
CITY OF ST. CLAIR						0			
1 6400001						0			0
2 6400002						0			0
3 6400003						0			0
CITY OF YALE						0			
1 6600001						0			0
SUBTOTAL	0	0	0	0	0	0	0		0
TOWNSHIP TOTALS	0	1039	291	104	139	1434	811		811
GRAND TOTALS	0	1039	291	104	139	1434	811		811

STATEMENT OF VOTES, AUGUST PRIMARY ELECTION, TUESDAY, AUGUST 5, 2008

ST CLAIR COUNTY **CODE 74**

		STATE REPRESENTATIVE - 81ST DISTRICT							
		REPUBLICAN				DEMOCRATIC			
NAMES OF TOWNSHIPS AND ELECTION DISTRICTS ST. CLAIR 74 SECTION 1	POLL BOOK TOTALS	PETER FRANGEDAKIS	PHIL PAVLOV		TOTALS	BRENT PENCAK	DAN DONNELLON		TOTALS
Berlin Twp 0200001		62	353		415	13	41		54
Brockway Twp 0400001		77	408		485	9	48		57
Burtchville Twp									
1 0600001					0				0
2 0600002					0				0
3 0600003					0				0
Casco Township									
1 0800001		9	72		81	4	17		21
2 0800002		10	97		107	14	34		48
China Township									
1 1000001		15	129		144	8	26		34
2 1000002		6	67		73	9	21		30
Clay Township									
1 1200001		38	223		261	12	39		51
2 1200002		5	17			2	10		
3 1200003		49	221		270	19	53		72
4 1200004		37	271		308	14	35		49
5 1200005		57	272		329	20	47		67
Clyde Township					0				
1 1400001		72	577		649	15	53		68
2 1400002		53	256		309	13	50		63
Columbus Township					0				0
1 1600001					0				0
2 1600002					0				0
3 1600003					0				0
Cottrellville 1800001		36	190		226	38	136		174
East China Charter									
1 2000001		13	112		125	18	33		51
2 2000002		26	175		201	22	49		71
Emmett Twp. 2200001		38	293		331	11	66		77
Fort Gratiot Township									
1 2400001					0				0
2 2400002					0				0
3 2400003					0				0
4 2400004					0				0
5 2400005					0				0
					0				0
Grant Twp. 2600001		30	202		232	15	29		44
Greenwood Township									
1 2800001		39	187		226	21	62		83
Ira Township									
1 3000001					0				0
2 3000002					0				0
3 3000003					0				0
Kenockee Twp. 3200001		51	315		366	17	59		76
Kimball Township									
1 3400001					0				0
2 3400002					0				0
3 3400003					0				0
Lynn Twp. 3600001		18	81		99	8	25		33
Mussey Twp. 3800001		101	316		417	19	42		61
Port Huron Charter									
1 4000001		46	346		392	11	49		60
2 4000002		50	314		364	24	57		81
3 4000003		31	216		247	12	50		62
4 4000004		19	79		98	5	24		29
5 4000005		16	62		78	16	58		74
Riley Twp. 4200001		44	249		293	27	60		87
St. Clair Township									
1 4400001		44	374		418	19	58		77
2 4400002		39	299		338	19	65		84
Wales Twp. 4600001					0				0
TOWNSHIP TOTALS	0	1131	6773		7904	454	1396		1838

STATEMENT OF VOTES, AUGUST PRIMARY ELECTION, TUESDAY, AUGUST 5, 2008

ST CLAIR COUNTY **CODE 74**

		STATE REPRESENTATIVE - 81ST DISTRICT							
		REPUBLICAN				DEMOCRATIC			
NAMES OF TOWNSHIPS AND ELECTION DISTRICTS ST. CLAIR 74 SECTION 2	POLL BOOK TOTALS	PETER FRANGEDAKIS	PHIL PAVLOV		TOTALS	BRENT PENCAK	DAN DONNELLON		TOTALS
CITY OF ALGONAC									
1 5200001		13	127		140	13	58		71
2 5200002		20	103		123	22	45		67
					0				
MARINE CITY									
1 5400001		12	119		131	14	44		58
2 5400002		16	131		147	14	50		64
CITY OF MARYSVILLE									0
1 5600001		48	262		310	31	84		115
2 5600002		39	368		407	44	126		170
3 5600003		87	417		504	32	94		126
CITY OF MEMPHIS									
2 5800002		0	21		21	0	6		6
CITY OF PORT HURON					0				0
1 6200001					0				0
2 6200002					0				0
3 6200003					0				0
4 6200004					0				0
5 6200005					0				0
6 6200006					0				0
7 6200007					0				0
8 6200008					0				0
9 6200009					0				0
10 6200010					0				0
					0				
CITY OF RICHMOND					0				0
1 6300001	No Voters				0				
					0				
CITY OF ST. CLAIR					0				
1 6400001		24	232		256	13	54		67
2 6400002		9	148		157	27	35		62
3 6400003		10	96		106	12	52		64
CITY OF YALE									
1 6600001		44	274		318	21	62		83
SUBTOTAL	0	322	2298		2620	243	710		953
TOWNSHIP TOTALS	0	1131	6773		7904	454	1396		1850
GRAND TOTALS	0	1453	9071		10524	697	2106		2803

STATEMENT OF VOTES, AUGUST PRIMARY ELECTION, TUESDAY, AUGUST 5, 2008

ST CLAIR COUNTY CODE 74

		STATE REPRESENTAIVE - 83RD DISTRICT							
		REPUBLICAN				DEMOCRATIC			
NAMES OF TOWNSHIPS AND ELECTION DISTRICTS ST. CLAIR 74 SECTION 2	POLL BOOK TOTALS	STEVE KEARNS			TOTALS	JOHN ESPINOSA			TOTALS
Berlin Twp 0200001					0				0
Brockway Twp 0400001					0				0
Burtchville Twp									
1 0600001		169			169	38			38
2 0600002		132			132	48			48
3 0600003		97			97	32			32
Casco Township									
1 0800001					0				0
2 0800002					0				0
China Township									
1 1000001					0				0
2 1000002					0				0
Clay Township									
1 1200001					0				0
2 1200002					0				0
3 1200003					0				0
4 1200004					0				0
5 1200005					0				0
Clyde Township					0				0
1 1400001					0				0
2 1400002					0				0
Columbus Township					0				0
1 1600001					0				0
2 1600002					0				0
3 1600003					0				0
Cottrellville 1800001					0				0
East China Charter									
1 2000001					0				0
2 2000002					0				0
Emmett Twp. 2200001					0				0
Fort Gratiot Township									
1 2400001		246			246	76			76
2 2400002		387			387	63			63
3 2400003		298			298	67			67
4 2400004		454			454	99			99
5 2400005		150			150	31			31
					0				0
Grant Twp. 2600001					0				0
Greenwood Township									
1 2800001					0				0
Ira Township									
1 3000001					0				0
2 3000002					0				0
3 3000003					0				0
Kenockee Twp. 3200001					0				0
Kimball Township									
1 3400001					0				0
2 3400002					0				0
3 3400003					0				0
Lynn Twp. 3600001					0				0
Mussey Twp. 3800001					0				0
Port Huron Charter									
1 4000001					0				0
2 4000002					0				0
3 4000003					0				0
4 4000004					0				0
5 4000005					0				0
Riley Twp. 4200001					0				0
St. Clair Township									
1 4400001					0				0
2 4400002					0				0
Wales Twp. 4600001					0				0
TOWNSHIP TOTALS	0	1933			1933	454			454

STATEMENT OF VOTES, AUGUST PRIMARY ELECTION, TUESDAY, AUGUST 5, 2008

ST CLAIR COUNTY **CODE 74**

		STATE REPRESENTAIVE - 83RD DISTRICT							
		REPUBLICAN				DEMOCRATIC			
NAMES OF TOWNSHIPS AND ELECTION DISTRICTS ST. CLAIR 74 SECTION 2	POLL BOOK TOTALS	STEVE KEARNS			TOTALS	JOHN ESPINOSA			TOTALS
CITY OF ALGONAC									
1 5200001					0				0
2 5200002					0				0
					0				
MARINE CITY					0				0
1 5400001					0				0
2 5400002					0				0
					0				
CITY OF MARYSVILLE					0				0
1 5600001					0				0
2 5600002					0				0
3 5600003					0				0
CITY OF MEMPHIS					0				0
2 5800002					0				0
CITY OF PORT HURON									
1 6200001		333			333	143			143
2 6200002		307			307	141			141
3 6200003		297			297	97			97
4 6200004		133			133	101			101
5 6200005		100			100	90			90
6 6200006		105			105	92			92
7 6200007		78			78	74			74
8 6200008		144			144	107			107
9 6200009		162			162	119			119
10 6200010		59			59	135			135
CITY OF RICHMOND									
1 6300001	No Voters				0				0
CITY OF ST. CLAIR									
1 6400001					0				0
2 6400002					0				0
3 6400003					0				0
CITY OF YALE									
1 6600001					0				0
SUBTOTAL		1718			1718	1099			1099
TOWNSHIP TOTALS	0	1933			1933	454			454
GRAND TOTALS	0	3651			3651	1553			1553

ST CLAIR COUNTY **CODE 74**

	NON-PARTISAN JUDICIAL CANDIDATES							
	CT OF APPEALS - 4TH DISTRICT - NON-INCUMBENT							
NAMES OF TOWNSHIPS AND ELECTION DISTRICTS ST. CLAIR 74 SECTION 1	ERIC DOSTER	JIM HOWELL	MICHAEL J. KELLY	PAULA MANDERFIELD				TOTALS
Berlin Twp 0200001	28	50	199	48				325
Brockway Twp 0400001	31	34	288	82				435
Burtchville Twp								
1 0600001	21	10	93	29				153
2 0600002	12	8	101	34				155
3 0600003	10	6	71	14				101
Casco Township								
1 0800001	6	7	47	15				75
2 0800002	13	17	53	28				111
China Township								
1 1000001	22	8	64	17				111
2 1000002	6	1	47	9				63
Clay Township								
1 1200001	18	17	107	35				177
2 1200002	1	1	9	7				18
3 1200003	29	24	139	53				245
4 1200004	25	19	128	43				215
5 1200005	15	23	150	48				236
Clyde Township								
1 1400001	49	31	281	89				450
2 1400002	27	15	127	39				208
Columbus Township								
1 1600001	28	24	120	29				201
2 1600002	0	0	1	4				5
3 1600003	13	12	66	10				101
Cottrellville 1800001	30	33	186	62				311
East China Charter								
1 2000001	11	9	78	22				120
2 2000002	19	13	109	60				201
Emmett Twp. 2200001	16	20	191	45				272
Fort Gratiot Township								
1 2400001	33	17	147	60				257
2 2400002	26	25	230	70				351
3 2400003	27	16	150	70				263
4 2400004	20	26	272	74				392
5 2400005	14	6	86	26				132
Grant Twp. 2600001	22	17	130	26				195
Greenwood Township								
1 2800001	15	19	101	46				181
Ira Township								
1 3000001	9	11	82	50				152
2 3000002	22	16	87	42				167
3 3000003	4	4	18	8				34
Kenockee Twp. 3200001	32	24	220	38				314
Kimball Township								
1 3400001	12	22	140	33				207
2 3400002	50	43	263	66				422
3 3400003	12	26	160	44				242
Lynn Twp. 3600001	9	10	49	20				88
Mussey Twp. 3800001	33	33	202	54				322
Port Huron Charter								
1 4000001	20	33	208	59				320
2 4000002	20	32	188	53				293
3 4000003	17	19	129	48				213
4 4000004	4	10	39	17				70
5 4000005	9	13	81	20				123
Riley Twp. 4200001	23	31	136	34				224
St. Clair Township								
1 4400001	32	32	206	59				329
2 4400002	35	25	156	45				261
Wales Twp. 4600001	12	25	162	39				238
TOWNSHIP TOTALS	942	917	6297	1923				10079

STATEMENT OF VOTES, AUGUST PRIMARY ELECTION, TUESDAY, AUGUST 5, 2008

ST CLAIR COUNTY CODE 74

	NON-PARTISAN JUDICIAL CANDIDATES							
	CT OF APPEALS - 4TH DISTRICT - NON-INCUMBENT							
NAMES OF TOWNSHIPS AND ELECTION DISTRICTS ST. CLAIR 74 SECTION 2	ERIC DOSTER	JIM HOWELL	MICHAEL J. KELLY	PAULA MANDERFIELD				TOTALS
CITY OF ALGONAC								
1 5200001	17	7	86	38				148
2 5200002	16	19	64	42				141
MARINE CITY								
1 5400001	14	11	71	22				118
2 5400002	18	9	90	42				159
CITY OF MARYSVILLE								
1 5600001	18	18	183	62				281
2 5600002	36	26	250	83				395
3 5600003	22	33	325	82				462
CITY OF MEMPHIS								
2 5800002	0	0	0	0				0
CITY OF PORT HURON								
1 6200001	33	19	189	100				341
2 6200002	30	17	197	75				319
3 6200003	35	29	168	48				280
4 6200004	14	19	116	40				189
5 6200005	10	12	83	51				156
6 6200006	6	11	106	34				157
7 6200007	21	8	68	25				122
8 6200008	15	12	147	36				210
9 6200009	14	10	155	50				229
10 6200010	9	16	89	37				151
CITY OF RICHMOND								
1 6300001	No Voters							0
CITY OF ST. CLAIR								
1 6400001	27	17	132	51				227
2 6400002	8	5	109	36				158
3 6400003	11	14	72	27				124
CITY OF YALE								
1 6600001	22	21	195	48				286
SUBTOTAL	396	333	2895	1029				4653
TOWNSHIP TOTALS	942	917	6297	1923				10079
GRAND TOTALS	1338	1250	9192	2952				14732

Statement of Votes Cast
August 5, 2008
St. Joseph County
SOVC For Jurisdiction Wide, All Counters, All Races

	TURN OUT			United States Senator - Republican					
	Reg. Voters	Cards Cast	% Turnout	Reg. Voters	Total Votes	Hoogendyk, Jack, Jr. (REP)		Write-In Votes	
Jurisdiction Wide									
Burr Oak Township, Precinct 1	1936	410	21.18%	1936	266	265	99.62%	1	0.38%
Colon Township, Precinct 1	2234	750	33.57%	2234	474	471	99.37%	3	0.63%
Constantine Township, Precinct 1	1690	337	19.94%	1690	227	225	99.12%	2	0.88%
Constantine Township, Precinct 2	1431	186	13.00%	1431	129	128	99.22%	1	0.78%
Fabius Township, Precinct 1	2583	950	36.78%	2583	638	636	99.69%	2	0.31%
Fawn River Township, Precinct 1	1187	273	23.00%	1187	197	194	98.48%	3	1.52%
Florence Township, Precinct 1	917	285	31.08%	917	198	196	98.99%	2	1.01%
Flowerfield Township, Precinct 1	1198	231	19.28%	1198	173	173	100.00%	0	0.00%
Leonidas Township, Precinct 1	787	266	33.80%	787	182	180	98.90%	2	1.10%
Lockport Township, Precinct 1	2130	671	31.50%	2130	434	431	99.31%	3	0.69%
Lockport Township, Precinct 2	743	285	38.36%	743	188	185	98.40%	3	1.60%
Mendon Township, Precinct 1	2105	620	29.45%	2105	390	390	100.00%	0	0.00%
Mottville Township, Precinct 1	1054	228	21.63%	1054	145	145	100.00%	0	0.00%
Nottawa Township, Precinct 1	2575	952	36.97%	2575	632	630	99.68%	2	0.32%
Park Township, Precinct 1	2073	592	28.56%	2073	390	389	99.74%	1	0.26%
Sherman Township, Precinct 1	2401	733	30.53%	2401	480	477	99.38%	3	0.63%
Sturgis Township, Precinct 1	1356	283	20.87%	1356	192	191	99.48%	1	0.52%
White Pigeon Township, Precinct 1	2603	625	24.01%	2603	398	397	99.75%	1	0.25%
Sturgis City, Precinct 1	1959	489	24.96%	1959	319	317	99.37%	2	0.63%
Sturgis City, Precinct 2	1326	117	8.82%	1326	79	78	98.73%	1	1.27%
Sturgis City, Precinct 3	1362	178	13.07%	1362	109	107	98.17%	2	1.83%
Sturgis City, Precinct 4	1583	261	16.49%	1583	179	177	98.88%	2	1.12%
Three Rivers City, Precinct 1	1218	384	31.53%	1218	261	260	99.62%	1	0.38%
Three Rivers City, Precinct 2	1038	139	13.39%	1038	84	83	98.81%	1	1.19%
Three Rivers City, Precinct 3	1651	387	23.44%	1651	252	251	99.60%	1	0.40%
Three Rivers City, Precinct 4	967	187	19.34%	967	121	120	99.17%	1	0.83%
Total	42107	10819	25.69%	42107	7137	7096	99.43%	41	0.57%

Jurisdiction Wide									
Burr Oak Township, Precinct 1	1936	410	21.18%	1936	266	265	99.62%	1	0.38%
Colon Township, Precinct 1	2234	750	33.57%	2234	474	471	99.37%	3	0.63%
Constantine Township, Precinct 1	1690	337	19.94%	1690	227	225	99.12%	2	0.88%
Constantine Township, Precinct 2	1431	186	13.00%	1431	129	128	99.22%	1	0.78%
Fabius Township, Precinct 1	2583	950	36.78%	2583	638	636	99.69%	2	0.31%
Fawn River Township, Precinct 1	1187	273	23.00%	1187	197	194	98.48%	3	1.52%
Florence Township, Precinct 1	917	285	31.08%	917	198	196	98.99%	2	1.01%
Flowerfield Township, Precinct 1	1198	231	19.28%	1198	173	173	100.00%	0	0.00%
Leonidas Township, Precinct 1	787	266	33.80%	787	182	180	98.90%	2	1.10%
Lockport Township, Precinct 1	2130	671	31.50%	2130	434	431	99.31%	3	0.69%
Lockport Township, Precinct 2	743	285	38.36%	743	188	185	98.40%	3	1.60%
Mendon Township, Precinct 1	2105	620	29.45%	2105	390	390	100.00%	0	0.00%
Mottville Township, Precinct 1	1054	228	21.63%	1054	145	145	100.00%	0	0.00%
Nottawa Township, Precinct 1	2575	952	36.97%	2575	632	630	99.68%	2	0.32%
Park Township, Precinct 1	2073	592	28.56%	2073	390	389	99.74%	1	0.26%
Sherman Township, Precinct 1	2401	733	30.53%	2401	480	477	99.38%	3	0.63%
Sturgis Township, Precinct 1	1356	283	20.87%	1356	192	191	99.48%	1	0.52%
White Pigeon Township, Precinct 1	2603	625	24.01%	2603	398	397	99.75%	1	0.25%
Sturgis City, Precinct 1	1959	489	24.96%	1959	319	317	99.37%	2	0.63%
Sturgis City, Precinct 2	1326	117	8.82%	1326	79	78	98.73%	1	1.27%
Sturgis City, Precinct 3	1362	178	13.07%	1362	109	107	98.17%	2	1.83%
Sturgis City, Precinct 4	1583	261	16.49%	1583	179	177	98.88%	2	1.12%
Three Rivers City, Precinct 1	1218	384	31.53%	1218	261	260	99.62%	1	0.38%
Three Rivers City, Precinct 2	1038	139	13.39%	1038	84	83	98.81%	1	1.19%
Three Rivers City, Precinct 3	1651	387	23.44%	1651	252	251	99.60%	1	0.40%
Three Rivers City, Precinct 4	967	187	19.34%	967	121	120	99.17%	1	0.83%
Total	42107	10819	25.69%	42107	7137	7096	99.43%	41	0.57%

Statement of Votes Cast
August 5, 2008
St. Joseph County
SOVC For Jurisdiction Wide, All Counters, All Races

	United States Senator - Democratic					
	Reg. Voters	Total Votes	Levin, Carl (DEM)		Write-In Votes	
Jurisdiction Wide						
Burr Oak Township, Precinct 1	1936	19	19	100.00%	0	0.00%
Colon Township, Precinct 1	2234	42	42	100.00%	0	0.00%
Constantine Township, Precinct 1	1690	16	16	100.00%	0	0.00%
Constantine Township, Precinct 2	1431	11	11	100.00%	0	0.00%
Fabius Township, Precinct 1	2583	48	48	100.00%	0	0.00%
Fawn River Township, Precinct 1	1187	10	10	100.00%	0	0.00%
Florence Township, Precinct 1	917	4	4	100.00%	0	0.00%
Flowerfield Township, Precinct 1	1198	19	19	100.00%	0	0.00%
Leonidas Township, Precinct 1	787	18	18	100.00%	0	0.00%
Lockport Township, Precinct 1	2130	45	45	100.00%	0	0.00%
Lockport Township, Precinct 2	743	17	17	100.00%	0	0.00%
Mendon Township, Precinct 1	2105	35	35	100.00%	0	0.00%
Mottville Township, Precinct 1	1054	11	11	100.00%	0	0.00%
Nottawa Township, Precinct 1	2575	19	19	100.00%	0	0.00%
Park Township, Precinct 1	2073	36	36	100.00%	0	0.00%
Sherman Township, Precinct 1	2401	22	22	100.00%	0	0.00%
Sturgis Township, Precinct 1	1356	21	21	100.00%	0	0.00%
White Pigeon Township, Precinct 1	2603	34	34	100.00%	0	0.00%
Sturgis City, Precinct 1	1959	33	33	100.00%	0	0.00%
Sturgis City, Precinct 2	1326	14	14	100.00%	0	0.00%
Sturgis City, Precinct 3	1362	16	16	100.00%	0	0.00%
Sturgis City, Precinct 4	1583	25	25	100.00%	0	0.00%
Three Rivers City, Precinct 1	1218	21	20	95.24%	1	4.76%
Three Rivers City, Precinct 2	1038	29	29	100.00%	0	0.00%
Three Rivers City, Precinct 3	1651	35	35	100.00%	0	0.00%
Three Rivers City, Precinct 4	967	30	30	100.00%	0	0.00%
Total	42107	630	629	99.84%	1	0.16%

Jurisdiction Wide						
Burr Oak Township, Precinct 1	1936	19	19	100.00%	0	0.00%
Colon Township, Precinct 1	2234	42	42	100.00%	0	0.00%
Constantine Township, Precinct 1	1690	16	16	100.00%	0	0.00%
Constantine Township, Precinct 2	1431	11	11	100.00%	0	0.00%
Fabius Township, Precinct 1	2583	48	48	100.00%	0	0.00%
Fawn River Township, Precinct 1	1187	10	10	100.00%	0	0.00%
Florence Township, Precinct 1	917	4	4	100.00%	0	0.00%
Flowerfield Township, Precinct 1	1198	19	19	100.00%	0	0.00%
Leonidas Township, Precinct 1	787	18	18	100.00%	0	0.00%
Lockport Township, Precinct 1	2130	45	45	100.00%	0	0.00%
Lockport Township, Precinct 2	743	17	17	100.00%	0	0.00%
Mendon Township, Precinct 1	2105	35	35	100.00%	0	0.00%
Mottville Township, Precinct 1	1054	11	11	100.00%	0	0.00%
Nottawa Township, Precinct 1	2575	19	19	100.00%	0	0.00%
Park Township, Precinct 1	2073	36	36	100.00%	0	0.00%
Sherman Township, Precinct 1	2401	22	22	100.00%	0	0.00%
Sturgis Township, Precinct 1	1356	21	21	100.00%	0	0.00%
White Pigeon Township, Precinct 1	2603	34	34	100.00%	0	0.00%
Sturgis City, Precinct 1	1959	33	33	100.00%	0	0.00%
Sturgis City, Precinct 2	1326	14	14	100.00%	0	0.00%
Sturgis City, Precinct 3	1362	16	16	100.00%	0	0.00%
Sturgis City, Precinct 4	1583	25	25	100.00%	0	0.00%
Three Rivers City, Precinct 1	1218	21	20	95.24%	1	4.76%
Three Rivers City, Precinct 2	1038	29	29	100.00%	0	0.00%
Three Rivers City, Precinct 3	1651	35	35	100.00%	0	0.00%
Three Rivers City, Precinct 4	967	30	30	100.00%	0	0.00%
Total	42107	630	629	99.84%	1	0.16%

Statement of Votes Cast
August 5, 2008
St. Joseph County
SOVC For Jurisdiction Wide, All Counters, All Races

	U.S. Representative - Republican					
	Reg. Voters	Total Votes	Upton, Fred (REP)		Write-In Votes	
Jurisdiction Wide						
Burr Oak Township, Precinct 1	1936	326	325	99.69%	1	0.31%
Colon Township, Precinct 1	2234	579	577	99.65%	2	0.35%
Constantine Township, Precinct 1	1690	274	274	100.00%	0	0.00%
Constantine Township, Precinct 2	1431	150	150	100.00%	0	0.00%
Fabius Township, Precinct 1	2583	748	746	99.73%	2	0.27%
Fawn River Township, Precinct 1	1187	234	233	99.57%	1	0.43%
Florence Township, Precinct 1	917	237	235	99.16%	2	0.84%
Flowerfield Township, Precinct 1	1198	185	185	100.00%	0	0.00%
Leonidas Township, Precinct 1	787	215	215	100.00%	0	0.00%
Lockport Township, Precinct 1	2130	528	527	99.81%	1	0.19%
Lockport Township, Precinct 2	743	222	221	99.55%	1	0.45%
Mendon Township, Precinct 1	2105	487	487	100.00%	0	0.00%
Mottville Township, Precinct 1	1054	183	181	98.91%	2	1.09%
Nottawa Township, Precinct 1	2575	779	777	99.74%	2	0.26%
Park Township, Precinct 1	2073	475	475	100.00%	0	0.00%
Sherman Township, Precinct 1	2401	609	607	99.67%	2	0.33%
Sturgis Township, Precinct 1	1356	228	228	100.00%	0	0.00%
White Pigeon Township, Precinct 1	2603	495	494	99.80%	1	0.20%
Sturgis City, Precinct 1	1959	416	415	99.76%	1	0.24%
Sturgis City, Precinct 2	1326	93	92	98.92%	1	1.08%
Sturgis City, Precinct 3	1362	131	131	100.00%	0	0.00%
Sturgis City, Precinct 4	1583	213	212	99.53%	1	0.47%
Three Rivers City, Precinct 1	1218	307	307	100.00%	0	0.00%
Three Rivers City, Precinct 2	1038	93	91	97.85%	2	2.15%
Three Rivers City, Precinct 3	1651	294	291	98.98%	3	1.02%
Three Rivers City, Precinct 4	967	129	128	99.22%	1	0.78%
Total	42107	8630	8604	99.70%	26	0.30%

Jurisdiction Wide						
Burr Oak Township, Precinct 1	1936	326	325	99.69%	1	0.31%
Colon Township, Precinct 1	2234	579	577	99.65%	2	0.35%
Constantine Township, Precinct 1	1690	274	274	100.00%	0	0.00%
Constantine Township, Precinct 2	1431	150	150	100.00%	0	0.00%
Fabius Township, Precinct 1	2583	748	746	99.73%	2	0.27%
Fawn River Township, Precinct 1	1187	234	233	99.57%	1	0.43%
Florence Township, Precinct 1	917	237	235	99.16%	2	0.84%
Flowerfield Township, Precinct 1	1198	185	185	100.00%	0	0.00%
Leonidas Township, Precinct 1	787	215	215	100.00%	0	0.00%
Lockport Township, Precinct 1	2130	528	527	99.81%	1	0.19%
Lockport Township, Precinct 2	743	222	221	99.55%	1	0.45%
Mendon Township, Precinct 1	2105	487	487	100.00%	0	0.00%
Mottville Township, Precinct 1	1054	183	181	98.91%	2	1.09%
Nottawa Township, Precinct 1	2575	779	777	99.74%	2	0.26%
Park Township, Precinct 1	2073	475	475	100.00%	0	0.00%
Sherman Township, Precinct 1	2401	609	607	99.67%	2	0.33%
Sturgis Township, Precinct 1	1356	228	228	100.00%	0	0.00%
White Pigeon Township, Precinct 1	2603	495	494	99.80%	1	0.20%
Sturgis City, Precinct 1	1959	416	415	99.76%	1	0.24%
Sturgis City, Precinct 2	1326	93	92	98.92%	1	1.08%
Sturgis City, Precinct 3	1362	131	131	100.00%	0	0.00%
Sturgis City, Precinct 4	1583	213	212	99.53%	1	0.47%
Three Rivers City, Precinct 1	1218	307	307	100.00%	0	0.00%
Three Rivers City, Precinct 2	1038	93	91	97.85%	2	2.15%
Three Rivers City, Precinct 3	1651	294	291	98.98%	3	1.02%
Three Rivers City, Precinct 4	967	129	128	99.22%	1	0.78%
Total	42107	8630	8604	99.70%	26	0.30%

Statement of Votes Cast
August 5, 2008
St. Joseph County
SOVC For Jurisdiction Wide, All Counters, All Races

	U.S. Representative - Democratic					
	Reg. Voters	Total Votes	Cooney, Don		Write-In Votes	
Jurisdiction Wide						
Burr Oak Township, Precinct 1	1936	18	18	100.00%	0	0.00%
Colon Township, Precinct 1	2234	38	38	100.00%	0	0.00%
Constantine Township, Precinct 1	1690	15	15	100.00%	0	0.00%
Constantine Township, Precinct 2	1431	11	11	100.00%	0	0.00%
Fabius Township, Precinct 1	2583	44	44	100.00%	0	0.00%
Fawn River Township, Precinct 1	1187	9	9	100.00%	0	0.00%
Florence Township, Precinct 1	917	4	4	100.00%	0	0.00%
Flowerfield Township, Precinct 1	1198	18	18	100.00%	0	0.00%
Leonidas Township, Precinct 1	787	16	16	100.00%	0	0.00%
Lockport Township, Precinct 1	2130	42	42	100.00%	0	0.00%
Lockport Township, Precinct 2	743	16	16	100.00%	0	0.00%
Mendon Township, Precinct 1	2105	31	30	96.77%	1	3.23%
Mottville Township, Precinct 1	1054	11	11	100.00%	0	0.00%
Nottawa Township, Precinct 1	2575	19	19	100.00%	0	0.00%
Park Township, Precinct 1	2073	29	29	100.00%	0	0.00%
Sherman Township, Precinct 1	2401	22	22	100.00%	0	0.00%
Sturgis Township, Precinct 1	1356	19	19	100.00%	0	0.00%
White Pigeon Township, Precinct 1	2603	31	31	100.00%	0	0.00%
Sturgis City, Precinct 1	1959	30	30	100.00%	0	0.00%
Sturgis City, Precinct 2	1326	14	14	100.00%	0	0.00%
Sturgis City, Precinct 3	1362	16	16	100.00%	0	0.00%
Sturgis City, Precinct 4	1583	20	20	100.00%	0	0.00%
Three Rivers City, Precinct 1	1218	20	19	95.00%	1	5.00%
Three Rivers City, Precinct 2	1038	28	28	100.00%	0	0.00%
Three Rivers City, Precinct 3	1651	35	34	97.14%	1	2.86%
Three Rivers City, Precinct 4	967	25	25	100.00%	0	0.00%
Total	42107	581	578	99.48%	3	0.52%

Jurisdiction Wide						
Burr Oak Township, Precinct 1	1936	18	18	100.00%	0	0.00%
Colon Township, Precinct 1	2234	38	38	100.00%	0	0.00%
Constantine Township, Precinct 1	1690	15	15	100.00%	0	0.00%
Constantine Township, Precinct 2	1431	11	11	100.00%	0	0.00%
Fabius Township, Precinct 1	2583	44	44	100.00%	0	0.00%
Fawn River Township, Precinct 1	1187	9	9	100.00%	0	0.00%
Florence Township, Precinct 1	917	4	4	100.00%	0	0.00%
Flowerfield Township, Precinct 1	1198	18	18	100.00%	0	0.00%
Leonidas Township, Precinct 1	787	16	16	100.00%	0	0.00%
Lockport Township, Precinct 1	2130	42	42	100.00%	0	0.00%
Lockport Township, Precinct 2	743	16	16	100.00%	0	0.00%
Mendon Township, Precinct 1	2105	31	30	96.77%	1	3.23%
Mottville Township, Precinct 1	1054	11	11	100.00%	0	0.00%
Nottawa Township, Precinct 1	2575	19	19	100.00%	0	0.00%
Park Township, Precinct 1	2073	29	29	100.00%	0	0.00%
Sherman Township, Precinct 1	2401	22	22	100.00%	0	0.00%
Sturgis Township, Precinct 1	1356	19	19	100.00%	0	0.00%
White Pigeon Township, Precinct 1	2603	31	31	100.00%	0	0.00%
Sturgis City, Precinct 1	1959	30	30	100.00%	0	0.00%
Sturgis City, Precinct 2	1326	14	14	100.00%	0	0.00%
Sturgis City, Precinct 3	1362	16	16	100.00%	0	0.00%
Sturgis City, Precinct 4	1583	20	20	100.00%	0	0.00%
Three Rivers City, Precinct 1	1218	20	19	95.00%	1	5.00%
Three Rivers City, Precinct 2	1038	28	28	100.00%	0	0.00%
Three Rivers City, Precinct 3	1651	35	34	97.14%	1	2.86%
Three Rivers City, Precinct 4	967	25	25	100.00%	0	0.00%
Total	42107	581	578	99.48%	3	0.52%

Statement of Votes Cast
August 5, 2008
St. Joseph County
SOVC For Jurisdiction Wide, All Counters, All Races

State Representative - Republican

	Reg. Voters	Total Votes	Bordner, Monte (REP)		Lori, Matt (REP)		Sisson, Rob (REP)		Write-In Votes	
Jurisdiction Wide										
Burr Oak Township, Precinct 1	1936	380	126	33.16%	153	40.26%	101	26.58%	0	0.00%
Colon Township, Precinct 1	2234	646	137	21.21%	379	58.67%	130	20.12%	0	0.00%
Constantine Township, Precinct 1	1690	317	42	13.25%	242	76.34%	33	10.41%	0	0.00%
Constantine Township, Precinct 2	1431	170	20	11.76%	127	74.71%	23	13.53%	0	0.00%
Fabius Township, Precinct 1	2583	859	73	8.50%	590	68.68%	195	22.70%	1	0.12%
Fawn River Township, Precinct 1	1187	261	104	39.85%	70	26.82%	87	33.33%	0	0.00%
Florence Township, Precinct 1	917	273	87	31.87%	128	46.89%	58	21.25%	0	0.00%
Flowerfield Township, Precinct 1	1198	201	35	17.41%	132	65.67%	34	16.92%	0	0.00%
Leonidas Township, Precinct 1	787	228	48	21.05%	128	56.14%	52	22.81%	0	0.00%
Lockport Township, Precinct 1	2130	595	62	10.42%	394	66.22%	139	23.36%	0	0.00%
Lockport Township, Precinct 2	743	259	44	16.99%	147	56.76%	67	25.87%	1	0.39%
Mendon Township, Precinct 1	2105	542	93	17.16%	311	57.38%	138	25.46%	0	0.00%
Mottville Township, Precinct 1	1054	203	34	16.75%	128	63.05%	41	20.20%	0	0.00%
Nottawa Township, Precinct 1	2575	894	127	14.21%	480	53.69%	287	32.10%	0	0.00%
Park Township, Precinct 1	2073	534	64	11.99%	337	63.11%	132	24.72%	1	0.19%
Sherman Township, Precinct 1	2401	695	143	20.58%	283	40.72%	269	38.71%	0	0.00%
Sturgis Township, Precinct 1	1356	255	80	31.37%	75	29.41%	100	39.22%	0	0.00%
White Pigeon Township, Precinct 1	2603	574	106	18.47%	267	46.52%	201	35.02%	0	0.00%
Sturgis City, Precinct 1	1959	446	60	13.45%	158	35.43%	228	51.12%	0	0.00%
Sturgis City, Precinct 2	1326	103	23	22.33%	35	33.98%	45	43.69%	0	0.00%
Sturgis City, Precinct 3	1362	156	31	19.87%	66	42.31%	59	37.82%	0	0.00%
Sturgis City, Precinct 4	1583	233	33	14.16%	99	42.49%	101	43.35%	0	0.00%
Three Rivers City, Precinct 1	1218	357	35	9.80%	217	60.78%	105	29.41%	0	0.00%
Three Rivers City, Precinct 2	1038	101	14	13.86%	65	64.36%	22	21.78%	0	0.00%
Three Rivers City, Precinct 3	1651	333	42	12.61%	219	65.77%	72	21.62%	0	0.00%
Three Rivers City, Precinct 4	967	149	13	8.72%	117	78.52%	18	12.08%	1	0.67%
Total	42107	9764	1676	17.17%	5347	54.76%	2737	28.03%	4	0.04%

Jurisdiction Wide										
Burr Oak Township, Precinct 1	1936	380	126	33.16%	153	40.26%	101	26.58%	0	0.00%
Colon Township, Precinct 1	2234	646	137	21.21%	379	58.67%	130	20.12%	0	0.00%
Constantine Township, Precinct 1	1690	317	42	13.25%	242	76.34%	33	10.41%	0	0.00%
Constantine Township, Precinct 2	1431	170	20	11.76%	127	74.71%	23	13.53%	0	0.00%
Fabius Township, Precinct 1	2583	859	73	8.50%	590	68.68%	195	22.70%	1	0.12%
Fawn River Township, Precinct 1	1187	261	104	39.85%	70	26.82%	87	33.33%	0	0.00%
Florence Township, Precinct 1	917	273	87	31.87%	128	46.89%	58	21.25%	0	0.00%
Flowerfield Township, Precinct 1	1198	201	35	17.41%	132	65.67%	34	16.92%	0	0.00%
Leonidas Township, Precinct 1	787	228	48	21.05%	128	56.14%	52	22.81%	0	0.00%
Lockport Township, Precinct 1	2130	595	62	10.42%	394	66.22%	139	23.36%	0	0.00%
Lockport Township, Precinct 2	743	259	44	16.99%	147	56.76%	67	25.87%	1	0.39%
Mendon Township, Precinct 1	2105	542	93	17.16%	311	57.38%	138	25.46%	0	0.00%
Mottville Township, Precinct 1	1054	203	34	16.75%	128	63.05%	41	20.20%	0	0.00%
Nottawa Township, Precinct 1	2575	894	127	14.21%	480	53.69%	287	32.10%	0	0.00%
Park Township, Precinct 1	2073	534	64	11.99%	337	63.11%	132	24.72%	1	0.19%
Sherman Township, Precinct 1	2401	695	143	20.58%	283	40.72%	269	38.71%	0	0.00%
Sturgis Township, Precinct 1	1356	255	80	31.37%	75	29.41%	100	39.22%	0	0.00%
White Pigeon Township, Precinct 1	2603	574	106	18.47%	267	46.52%	201	35.02%	0	0.00%
Sturgis City, Precinct 1	1959	446	60	13.45%	158	35.43%	228	51.12%	0	0.00%
Sturgis City, Precinct 2	1326	103	23	22.33%	35	33.98%	45	43.69%	0	0.00%
Sturgis City, Precinct 3	1362	156	31	19.87%	66	42.31%	59	37.82%	0	0.00%
Sturgis City, Precinct 4	1583	233	33	14.16%	99	42.49%	101	43.35%	0	0.00%
Three Rivers City, Precinct 1	1218	357	35	9.80%	217	60.78%	105	29.41%	0	0.00%
Three Rivers City, Precinct 2	1038	101	14	13.86%	65	64.36%	22	21.78%	0	0.00%
Three Rivers City, Precinct 3	1651	333	42	12.61%	219	65.77%	72	21.62%	0	0.00%
Three Rivers City, Precinct 4	967	149	13	8.72%	117	78.52%	18	12.08%	1	0.67%
Total	42107	9764	1676	17.17%	5347	54.76%	2737	28.03%	4	0.04%

Statement of Votes Cast
August 5, 2008
St. Joseph County
SOVC For Jurisdiction Wide, All Counters, All Races

	State Representative - Democratic					
	Reg. Voters	Total Votes	Higgins, Carol L. (DEM)		Write-In Votes	
Jurisdiction Wide						
Burr Oak Township, Precinct 1	1936	19	19	100.00%	0	0.00%
Colon Township, Precinct 1	2234	41	41	100.00%	0	0.00%
Constantine Township, Precinct 1	1690	16	16	100.00%	0	0.00%
Constantine Township, Precinct 2	1431	11	11	100.00%	0	0.00%
Fabius Township, Precinct 1	2583	45	45	100.00%	0	0.00%
Fawn River Township, Precinct 1	1187	9	9	100.00%	0	0.00%
Florence Township, Precinct 1	917	4	4	100.00%	0	0.00%
Flowerfield Township, Precinct 1	1198	19	19	100.00%	0	0.00%
Leonidas Township, Precinct 1	787	17	17	100.00%	0	0.00%
Lockport Township, Precinct 1	2130	42	42	100.00%	0	0.00%
Lockport Township, Precinct 2	743	14	14	100.00%	0	0.00%
Mendon Township, Precinct 1	2105	31	31	100.00%	0	0.00%
Mottville Township, Precinct 1	1054	11	11	100.00%	0	0.00%
Nottawa Township, Precinct 1	2575	18	18	100.00%	0	0.00%
Park Township, Precinct 1	2073	32	32	100.00%	0	0.00%
Sherman Township, Precinct 1	2401	21	21	100.00%	0	0.00%
Sturgis Township, Precinct 1	1356	18	18	100.00%	0	0.00%
White Pigeon Township, Precinct 1	2603	30	30	100.00%	0	0.00%
Sturgis City, Precinct 1	1959	30	30	100.00%	0	0.00%
Sturgis City, Precinct 2	1326	13	13	100.00%	0	0.00%
Sturgis City, Precinct 3	1362	16	16	100.00%	0	0.00%
Sturgis City, Precinct 4	1583	21	21	100.00%	0	0.00%
Three Rivers City, Precinct 1	1218	20	20	100.00%	0	0.00%
Three Rivers City, Precinct 2	1038	28	28	100.00%	0	0.00%
Three Rivers City, Precinct 3	1651	35	34	97.14%	1	2.86%
Three Rivers City, Precinct 4	967	28	28	100.00%	0	0.00%
Total	42107	589	588	99.83%	1	0.17%

Jurisdiction Wide						
Burr Oak Township, Precinct 1	1936	19	19	100.00%	0	0.00%
Colon Township, Precinct 1	2234	41	41	100.00%	0	0.00%
Constantine Township, Precinct 1	1690	16	16	100.00%	0	0.00%
Constantine Township, Precinct 2	1431	11	11	100.00%	0	0.00%
Fabius Township, Precinct 1	2583	45	45	100.00%	0	0.00%
Fawn River Township, Precinct 1	1187	9	9	100.00%	0	0.00%
Florence Township, Precinct 1	917	4	4	100.00%	0	0.00%
Flowerfield Township, Precinct 1	1198	19	19	100.00%	0	0.00%
Leonidas Township, Precinct 1	787	17	17	100.00%	0	0.00%
Lockport Township, Precinct 1	2130	42	42	100.00%	0	0.00%
Lockport Township, Precinct 2	743	14	14	100.00%	0	0.00%
Mendon Township, Precinct 1	2105	31	31	100.00%	0	0.00%
Mottville Township, Precinct 1	1054	11	11	100.00%	0	0.00%
Nottawa Township, Precinct 1	2575	18	18	100.00%	0	0.00%
Park Township, Precinct 1	2073	32	32	100.00%	0	0.00%
Sherman Township, Precinct 1	2401	21	21	100.00%	0	0.00%
Sturgis Township, Precinct 1	1356	18	18	100.00%	0	0.00%
White Pigeon Township, Precinct 1	2603	30	30	100.00%	0	0.00%
Sturgis City, Precinct 1	1959	30	30	100.00%	0	0.00%
Sturgis City, Precinct 2	1326	13	13	100.00%	0	0.00%
Sturgis City, Precinct 3	1362	16	16	100.00%	0	0.00%
Sturgis City, Precinct 4	1583	21	21	100.00%	0	0.00%
Three Rivers City, Precinct 1	1218	20	20	100.00%	0	0.00%
Three Rivers City, Precinct 2	1038	28	28	100.00%	0	0.00%
Three Rivers City, Precinct 3	1651	35	34	97.14%	1	2.86%
Three Rivers City, Precinct 4	967	28	28	100.00%	0	0.00%
Total	42107	589	588	99.83%	1	0.17%

Akron Township Precinct 1

Registration & Turnout			1,158
Polling Place Turnout		290	25.04%
Election Day Manual Entry Turnout		0	0.00%
County Clerk Turnout		0	0.00%
AV Voting Locations Turnout		0	0.00%
	Total...	290	25.04%

REP - US SENATOR			(Final)
Jack Hoogendyk Jr.		153	100.00%
Write-In		0	0.00%
	Total...	153	100.00%

REP - Representative in Congress 5th District			(Final)
Matt Sawicki		146	100.00%
Write-In		0	0.00%
	Total...	146	100.00%

REP - STATE REPRESENTATIVE 84th District			(Final)
Daniel Mark Baugher		48	30.57%
Anna Kabot		73	46.50%
Kasie M. White		35	22.29%
Write-In		1	0.64%
	Total...	157	100.00%

REP - Prosecuting Attorney			(Final)
Mark E. Reene		158	100.00%
Write-In		0	0.00%
	Total...	158	100.00%

REP - County Sheriff			(Final)
Leland Teschendorf		158	99.37%
Write-In		1	0.63%
	Total...	159	100.00%

REP - County Clerk			(Final)
Margie White-Cormier		156	100.00%
Write-In		0	0.00%
	Total...	156	100.00%

REP - County Treasurer			(Final)
Write-In		12	100.00%
	Total...	12	100.00%

REP - County Register of Deeds			(Final)
Dan Grimshaw		66	36.26%
Ginny McLaren		116	63.74%
Write-In		0	0.00%
	Total...	182	100.00%

REP - County Drain Commissioner			(Final)
Robert Mantey		169	100.00%
Write-In		0	0.00%
	Total...	169	100.00%

Akron Township Precinct 1

REP - COUNTY COMMISSIONER 1			(Final)
Amanda Roggenbuck		151	100.00%
Write-In		0	0.00%
	Total...	151	100.00%

REP - Akron Township Supervisor			(Final)
Donald R. Schmuck		177	100.00%
Write-In		0	0.00%
	Total...	177	100.00%

REP - Akron Township Clerk			(Final)
Ann Allen		158	100.00%
Write-In		0	0.00%
	Total...	158	100.00%

REP - Akron Township Treasurer			(Final)
Deana Jacoby		161	77.40%
Jean Wolicki-Nichols		47	22.60%
Write-In		0	0.00%
	Total...	208	100.00%

REP - Akron Township Trustee			(Final)
Dennis Engelhard		173	100.00%
Write-In		0	0.00%
	Total...	173	100.00%

REP - AKRON TWP PCT DELEGATE - REP			(Final)
Write-In		3	100.00%
	Total...	3	100.00%

DEM - US SENATOR			(Final)
Carl Levin		67	100.00%
Write-In		0	0.00%
	Total...	67	100.00%

DEM - Representative in Congress 5th District			(Final)
Dale E. Kildee		65	100.00%
Write-In		0	0.00%
	Total...	65	100.00%

DEM - STATE REPRESENTATIVE 84th District			(Final)
Terry L. Brown		63	100.00%
Write-In		0	0.00%
	Total...	63	100.00%

DEM - Prosecuting Attorney			(Final)
Write-In		9	100.00%
	Total...	9	100.00%

DEM - County Sheriff			(Final)
Tim Adams		59	100.00%
Write-In		0	0.00%
	Total...	59	100.00%

Akron Township Precinct 1

DEM - County Clerk			(Final)
Write-In	7	100.00%	
Total...	7	100.00%	

DEM - County Treasurer			(Final)
Pat Donovan-Gray	62	100.00%	
Write-In	0	0.00%	
Total...	62	100.00%	

DEM - County Register of Deeds			(Final)
Write-In	4	100.00%	
Total...	4	100.00%	

DEM - County Drain Commissioner			(Final)
Larry Farnum	54	98.18%	
Write-In	1	1.82%	
Total...	55	100.00%	

DEM - COUNTY COMMISSIONER 1			(Final)
Write-In	4	100.00%	
Total...	4	100.00%	

DEM - Akron Township Supervisor			(Final)
Lawrence Nichols	54	96.43%	
Write-In	2	3.57%	
Total...	56	100.00%	

DEM - Akron Township Clerk			(Final)
Write-In	3	100.00%	
Total...	3	100.00%	

DEM - Akron Township Treasurer			(Final)
Write-In	2	100.00%	
Total...	2	100.00%	

DEM - Akron Township Trustee			(Final)
Joseph A. Kata	61	66.30%	
Christina M. Martens	31	33.70%	
Write-In	0	0.00%	
Total...	92	100.00%	

DEM - AKRON TWP PCT DELEGATE - DEM			(Final)
Walt Gleason	62	98.41%	
Write-In	1	1.59%	
Total...	63	100.00%	

JUDGE OF COURT OF APEALS NON-INC			(Final)
Eric Doster	16	10.26%	
Jim Howell	21	13.46%	
Michael J. Kelly	80	51.28%	
Paula Manderfield	38	24.36%	
Write-In	1	0.64%	
Total...	156	100.00%	

County Medical Care Facility Renewal			(Final)
YES	190	71.97%	

Akron Township Precinct 1

County Medical Care Facility Renewal			(Final)
NO	74	28.03%	
Total...	264	100.00%	

County Primary Road/Street Improvement Renewal			(Final)
YES	204	76.69%	
NO	62	23.31%	
Total...	266	100.00%	

County Bridge/Street Improvement Renewal			(Final)
YES	208	77.61%	
NO	60	22.39%	
Total...	268	100.00%	

County Recycling Renewal			(Final)
YES	193	73.38%	
NO	70	26.62%	
Total...	263	100.00%	

Almer Charter Township Precinct 1

Registration & Turnout			1,079
Polling Place Turnout		183	16.96%
Election Day Manual Entry Turnout		0	0.00%
County Clerk Turnout		0	0.00%
AV Voting Locations Turnout		0	0.00%
	Total...	183	16.96%

REP - US SENATOR			(Final)
Jack Hoogendyk Jr.		79	100.00%
Write-In		0	0.00%
	Total...	79	0.00%

REP - Representative in Congress 5th District			(Final)
Matt Sawicki		75	100.00%
Write-In		0	0.00%
	Total...	75	0.00%

REP - STATE REPRESENTATIVE 84th District			(Final)
Daniel Mark Baugher		25	30.86%
Anna Kabot		43	53.09%
Kasie M. White		13	16.05%
Write-In		0	0.00%
	Total...	81	0.00%

REP - Prosecuting Attorney			(Final)
Mark E. Reene		104	99.05%
Write-In		1	0.95%
	Total...	105	100.00%

REP - County Sheriff			(Final)
Leland Teschendorf		107	100.00%
Write-In		0	0.00%
	Total...	107	0.00%

REP - County Clerk			(Final)
Margie White-Cormier		99	100.00%
Write-In		0	0.00%
	Total...	99	0.00%

REP - County Treasurer			(Final)
Write-In		4	100.00%
	Total...	4	100.00%

REP - County Register of Deeds			(Final)
Dan Grimshaw		61	52.59%
Ginny McLaren		55	47.41%
Write-In		0	0.00%
	Total...	116	0.00%

REP - County Drain Commissioner			(Final)
Robert Mantey		101	100.00%
Write-In		0	0.00%
	Total...	101	0.00%

Almer Charter Township Precinct 1

REP - COUNTY COMMISSIONER 2			(Final)
Thomas Bardwell		89	100.00%
Write-In		0	0.00%
	Total...	89	0.00%

REP - Almer Township Supervisor			(Final)
Jim Miklovic		103	100.00%
Write-In		0	0.00%
	Total...	103	0.00%

REP - Almer Township Clerk			(Final)
Peggy Reavey		101	100.00%
Write-In		0	0.00%
	Total...	101	0.00%

REP - Almer Township Treasurer			(Final)
Patricia A. Witkovsky		92	100.00%
Write-In		0	0.00%
	Total...	92	0.00%

REP - Almer Township Trustee			(Final)
Michael R. Putnam		64	22.30%
Bill Reavey		72	25.09%
Albert D. Romain		66	23.00%
Brian Schriber		85	29.62%
Write-In		0	0.00%
	Total...	287	0.00%

REP - ALMER TWP PCT 1 DELEGATE - REP			(Final)
Write-In		6	100.00%
	Total...	6	100.00%

DEM - US SENATOR			(Final)
Carl Levin		44	100.00%
Write-In		0	0.00%
	Total...	44	0.00%

DEM - Representative in Congress 5th District			(Final)
Dale E. Kildee		41	100.00%
Write-In		0	0.00%
	Total...	41	0.00%

DEM - STATE REPRESENTATIVE 84th District			(Final)
Terry L. Brown		48	100.00%
Write-In		0	0.00%
	Total...	48	0.00%

DEM - Prosecuting Attorney			(Final)
Write-In		4	100.00%
	Total...	4	100.00%

DEM - County Sheriff			(Final)
Tim Adams		33	97.06%
Write-In		1	2.94%
	Total...	34	100.00%

Almer Charter Township Precinct 1

DEM - County Clerk		(Final)
Write-In	2	100.00%
Total...	2	100.00%

DEM - County Treasurer		(Final)
Pat Donovan-Gray	42	97.67%
Write-In	1	2.33%
Total...	43	100.00%

DEM - County Register of Deeds		(Final)
Write-In	1	100.00%
Total...	1	100.00%

DEM - County Drain Commissioner		(Final)
Larry Farnum	38	100.00%
Write-In	0	0.00%
Total...	38	0.00%

DEM - COUNTY COMMISSIONER 2		(Final)
Warren Taylor	35	97.22%
Write-In	1	2.78%
Total...	36	100.00%

DEM - Almer Township Supervisor		(Final)
Write-In	1	100.00%
Total...	1	100.00%

DEM - Almer Township Clerk		(Final)
Write-In	1	100.00%
Total...	1	100.00%

DEM - Almer Township Treasurer		(Final)
Write-In	1	100.00%
Total...	1	100.00%

DEM - Almer Township Trustee		(Final)
Charles Dennis	37	100.00%
Write-In	0	0.00%
Total...	37	0.00%

DEM - ALMER TWP PCT 1 DELEGATE - DEM		(Final)
Kathleen Gierman	29	51.79%
Warren Taylor	27	48.21%
Write-In	0	0.00%
Total...	56	0.00%

JUDGE OF COURT OF APEALS NON-INC		(Final)
Eric Doster	12	12.50%
Jim Howell	30	31.25%
Michael J. Kelly	40	41.67%
Paula Manderfield	13	13.54%
Write-In	1	1.04%
Total...	96	100.00%

County Medical Care Facility Renewal		(Final)
YES	130	75.58%
NO	42	24.42%
Total...	172	100.00%

County Primary Road/Street Improvement Renewal		(Final)
YES	126	74.12%
NO	44	25.88%
Total...	170	100.00%

County Bridge/Street Improvement Renewal		(Final)
YES	124	74.25%
NO	43	25.75%
Total...	167	100.00%

County Recycling Renewal		(Final)
YES	130	76.47%
NO	40	23.53%
Total...	170	100.00%

Almer Township Road Millage Renewal		(Final)
YES	109	67.28%
NO	53	32.72%
Total...	162	100.00%

Almer Township Caro Transit Auth. Millage Renewal		(Final)
YES	108	65.85%
NO	56	34.15%
Total...	164	100.00%

Almer Charter Township Precinct 2

Registration & Turnout		1,284
Polling Place Turnout	206	16.04%
Election Day Manual Entry Turnout	0	0.00%
County Clerk Turnout	0	0.00%
AV Voting Locations Turnout	0	0.00%
Total...	206	16.04%

REP - US SENATOR		(Final)
Jack Hoogendyk Jr.	89	98.89%
Write-In	1	1.11%
Total...	90	100.00%

REP - Representative In Congress 5th District		(Final)
Matt Sawicki	91	100.00%
Write-In	0	0.00%
Total...	91	0.00%

REP - STATE REPRESENTATIVE 84th District		(Final)
Daniel Mark Baugher	22	22.00%
Anna Kabot	54	54.00%
Kasie M. White	23	23.00%
Write-In	1	1.00%
Total...	100	100.00%

REP - Prosecuting Attorney		(Final)
Mark E. Reene	109	99.09%
Write-In	1	0.91%
Total...	110	100.00%

REP - County Sheriff		(Final)
Leland Teschendorf	120	100.00%
Write-In	0	0.00%
Total...	120	0.00%

REP - County Clerk		(Final)
Margie White-Cormier	115	99.14%
Write-In	1	0.86%
Total...	116	100.00%

REP - County Treasurer		(Final)
Write-In	8	100.00%
Total...	8	100.00%

REP - County Register of Deeds		(Final)
Dan Grimshaw	71	57.26%
Ginny McLaren	52	41.94%
Write-In	1	0.81%
Total...	124	100.00%

REP - County Drain Commissioner		(Final)
Robert Mantey	109	99.09%
Write-In	1	0.91%
Total...	110	100.00%

Almer Charter Township Precinct 2

REP - COUNTY COMMISSIONER 2		(Final)
Thomas Bardwell	104	100.00%
Write-In	0	0.00%
Total...	104	0.00%

REP - Almer Township Supervisor		(Final)
Jim Miklovic	107	100.00%
Write-In	0	0.00%
Total...	107	0.00%

REP - Almer Township Clerk		(Final)
Peggy Reavey	111	100.00%
Write-In	0	0.00%
Total...	111	0.00%

REP - Almer Township Treasurer		(Final)
Patricia A. Witkovsky	109	100.00%
Write-In	0	0.00%
Total...	109	0.00%

REP - Almer Township Trustee		(Final)
Michael R. Putnam	90	25.50%
Bill Reavey	85	24.08%
Albert D. Romain	82	23.23%
Brian Schriber	96	27.20%
Write-In	0	0.00%
Total...	353	0.00%

REP - ALMER TWP PCT 2 DELEGATE - REP		(Final)
Bernard Lenda	54	32.73%
Kathleen A. Muz	54	32.73%
Thomas P. ODell	57	34.55%
Write-In	0	0.00%
Total...	165	0.00%

DEM - US SENATOR		(Final)
Carl Levin	72	100.00%
Write-In	0	0.00%
Total...	72	0.00%

DEM - Representative in Congress 5th District		(Final)
Dale E. Kildee	70	100.00%
Write-In	0	0.00%
Total...	70	0.00%

DEM - STATE REPRESENTATIVE 84th District		(Final)
Terry L. Brown	69	100.00%
Write-In	0	0.00%
Total...	69	0.00%

DEM - Prosecuting Attorney		(Final)
Write-In	6	100.00%
Total...	6	100.00%

Almer Charter Township Precinct 2

DEM - County Sheriff			(Final)
Tim Adams	50	96.15%	
Write-In	2	3.85%	
Total...	52	100.00%	

DEM - County Clerk			(Final)
Write-In	3	100.00%	
Total...	3	100.00%	

DEM - County Treasurer			(Final)
Pat Donovan-Gray	63	100.00%	
Write-In	0	0.00%	
Total...	63	0.00%	

DEM - County Register of Deeds			(Final)
Write-In	4	100.00%	
Total...	4	100.00%	

DEM - County Drain Commissioner			(Final)
Larry Farnum	58	98.31%	
Write-In	1	1.69%	
Total...	59	100.00%	

DEM - COUNTY COMMISSIONER 2			(Final)
Warren Taylor	55	98.21%	
Write-In	1	1.79%	
Total...	56	100.00%	

DEM - Almer Township Supervisor			(Final)
Write-In	3	100.00%	
Total...	3	100.00%	

DEM - Almer Township Clerk			(Final)
Write-In	2	100.00%	
Total...	2	100.00%	

DEM - Almer Township Treasurer			(Final)
Write-In	2	100.00%	
Total...	2	100.00%	

DEM - Almer Township Trustee			(Final)
Charles Dennis	53	100.00%	
Write-In	0	0.00%	
Total...	53	0.00%	

DEM - ALMER TWP PCT 2 DELEGATE - DEM			(Final)
David Tharpe	40	43.96%	
Donna Joan Emery	51	56.04%	
Write-In	0	0.00%	
Total...	91	0.00%	

JUDGE OF COURT OF APEALS NON-INC			(Final)
Eric Doster	8	6.40%	
Jim Howell	28	22.40%	
Michael J. Kelly	67	53.60%	
Paula Manderfield	20	16.00%	

Almer Charter Township Precinct 2

JUDGE OF COURT OF APEALS NON-INC			(Final)
Write-In	2	1.60%	
Total...	125	100.00%	

County Medical Care Facility Renewal			(Final)
YES	165	82.09%	
NO	36	17.91%	
Total...	201	100.00%	

County Primary Road/Street Improvement Renewal			(Final)
YES	157	78.89%	
NO	42	21.11%	
Total...	199	100.00%	

County Bridge/Street Improvement Renewal			(Final)
YES	157	80.51%	
NO	38	19.49%	
Total...	195	100.00%	

County Recycling Renewal			(Final)
YES	164	83.67%	
NO	32	16.33%	
Total...	196	100.00%	

Almer Township Road Millage Renewal			(Final)
YES	158	80.20%	
NO	39	19.80%	
Total...	197	100.00%	

Almer Township Caro Transit Auth. Millage Renewal			(Final)
YES	154	78.17%	
NO	43	21.83%	
Total...	197	100.00%	

Arbela Township Precinct 1

Registration & Turnout		1,212
Polling Place Turnout	104	8.58%
Election Day Manual Entry Turnout	0	0.00%
County Clerk Turnout	0	0.00%
AV Voting Locations Turnout	0	0.00%
Total...	104	8.58%

REP - US SENATOR		(Final)
Jack Hoogendyk Jr.	45	100.00%
Write-In	0	0.00%
Total...	45	0.00%

REP - Representative in Congress 5th District		(Final)
Matt Sawicki	46	100.00%
Write-In	0	0.00%
Total...	46	0.00%

REP - STATE REPRESENTATIVE 84th District		(Final)
Daniel Mark Baugher	17	36.96%
Anna Kabot	16	34.78%
Kasie M. White	13	28.26%
Write-In	0	0.00%
Total...	46	0.00%

REP - Prosecuting Attorney		(Final)
Mark E. Reene	45	100.00%
Write-In	0	0.00%
Total...	45	0.00%

REP - County Sheriff		(Final)
Leland Teschendorf	47	100.00%
Write-In	0	0.00%
Total...	47	0.00%

REP - County Clerk		(Final)
Margie White-Cormier	46	100.00%
Write-In	0	0.00%
Total...	46	0.00%

REP - County Treasurer		(Final)
Write-In	3	100.00%
Total...	3	100.00%

REP - County Register of Deeds		(Final)
Dan Grimshaw	16	30.77%
Ginny McLaren	36	69.23%
Write-In	0	0.00%
Total...	52	0.00%

REP - County Drain Commissioner		(Final)
Robert Mantey	48	100.00%
Write-In	0	0.00%
Total...	48	0.00%

Arbela Township Precinct 1

REP - COUNTY COMMISSIONER 5		(Final)
Gerald C. Peterson	45	100.00%
Write-In	0	0.00%
Total...	45	0.00%

REP - Arbela Township Supervisor		(Final)
Joseph B. White	43	100.00%
Write-In	0	0.00%
Total...	43	0.00%

REP - Arbela Township Clerk		(Final)
Write-In	1	100.00%
Total...	1	100.00%

REP - Arbela Township Treasurer		(Final)
Jody A. Hunt	44	100.00%
Write-In	0	0.00%
Total...	44	0.00%

REP - Arbela Township Trustee		(Final)
Write-In	2	100.00%
Total...	2	100.00%

REP - ARBELA TWP PCT 1 DELEGATE - REP		(Final)
Juli Forsyth	41	97.62%
Write-In	1	2.38%
Total...	42	100.00%

DEM - US SENATOR		(Final)
Carl Levin	37	100.00%
Write-In	0	0.00%
Total...	37	0.00%

DEM - Representative in Congress 5th District		(Final)
Dale E. Kildee	36	100.00%
Write-In	0	0.00%
Total...	36	0.00%

DEM - STATE REPRESENTATIVE 84th District		(Final)
Terry L. Brown	38	100.00%
Write-In	0	0.00%
Total...	38	0.00%

DEM - Prosecuting Attorney		(Final)
Write-In	4	100.00%
Total...	4	100.00%

DEM - County Sheriff		(Final)
Tim Adams	35	100.00%
Write-In	0	0.00%
Total...	35	0.00%

DEM - County Clerk		(Final)
Write-In	3	100.00%
Total...	3	100.00%

Arbela Township Precinct 1

DEM - County Treasurer			(Final)
Pat Donovan-Gray	34	100.00%	
Write-In	0	0.00%	
Total...	34	0.00%	

DEM - County Register of Deeds			(Final)
Write-In	2	100.00%	
Total...	2	100.00%	

DEM - County Drain Commissioner			(Final)
Larry Farnum	34	100.00%	
Write-In	0	0.00%	
Total...	34	0.00%	

DEM - COUNTY COMMISSIONER 5			(Final)
Write-In	3	100.00%	
Total...	3	100.00%	

DEM - Arbela Township Supervisor			(Final)
Write-In	2	100.00%	
Total...	2	100.00%	

DEM - Arbela Township Clerk			(Final)
Mary C. Warren	38	100.00%	
Write-In	0	0.00%	
Total...	38	0.00%	

DEM - Arbela Township Treasurer			(Final)
Write-In	2	100.00%	
Total...	2	100.00%	

DEM - Arbela Township Trustee			(Final)
Donald Dallas	32	50.00%	
William Jacobi	32	50.00%	
Write-In	0	0.00%	
Total...	64	0.00%	

DEM - ARBELA TWP PCT 1 DELEGATE - DEM			(Final)
Peggy Metro	33	94.29%	
Write-In	2	5.71%	
Total...	35	100.00%	

JUDGE OF COURT OF APEALS NON-INC			(Final)
Eric Doster	7	11.48%	
Jim Howell	22	36.07%	
Michael J. Kelly	20	32.79%	
Paula Manderfield	12	19.67%	
Write-In	0	0.00%	
Total...	61	0.00%	

County Medical Care Facility Renewal			(Final)
YES	66	68.04%	
NO	31	31.96%	
Total...	97	100.00%	

Arbela Township Precinct 1

County Primary Road/Street Improvement Renewal			(Final)
YES	67	69.07%	
NO	30	30.93%	
Total...	97	100.00%	

County Bridge/Street Improvement Renewal			(Final)
YES	69	71.88%	
NO	27	28.13%	
Total...	96	100.00%	

County Recycling Renewal			(Final)
YES	29	30.85%	
NO	65	69.15%	
Total...	94	100.00%	

Arbela Township Precinct 2

Registration & Turnout		1,125
Polling Place Turnout	108	9.60%
Election Day Manual Entry Turnout	0	0.00%
County Clerk Turnout	0	0.00%
AV Voting Locations Turnout	0	0.00%
Total...	108	9.60%

REP - US SENATOR		(Final)
Jack Hoogendyk Jr.	35	100.00%
Write-In	0	0.00%
Total...	35	0.00%

REP - Representative in Congress 5th District		(Final)
Matt Sawicki	31	100.00%
Write-In	0	0.00%
Total...	31	0.00%

REP - STATE REPRESENTATIVE 84th District		(Final)
Daniel Mark Baugher	12	32.43%
Anna Kabot	5	13.51%
Kasie M. White	20	54.05%
Write-In	0	0.00%
Total...	37	0.00%

REP - Prosecuting Attorney		(Final)
Mark E. Reene	33	100.00%
Write-In	0	0.00%
Total...	33	0.00%

REP - County Sheriff		(Final)
Leland Teschendorf	32	100.00%
Write-In	0	0.00%
Total...	32	0.00%

REP - County Clerk		(Final)
Margie White-Cormier	33	100.00%
Write-In	0	0.00%
Total...	33	0.00%

REP - County Treasurer		(Final)
Write-In	0	0.00%
Total...	0	0.00%

REP - County Register of Deeds		(Final)
Dan Grimshaw	20	50.00%
Ginny McLaren	20	50.00%
Write-In	0	0.00%
Total...	40	0.00%

REP - County Drain Commissioner		(Final)
Robert Mantey	33	100.00%
Write-In	0	0.00%
Total...	33	0.00%

Arbela Township Precinct 2

REP - COUNTY COMMISSIONER 5		(Final)
Gerald C. Peterson	35	100.00%
Write-In	0	0.00%
Total...	35	0.00%

REP - Arbela Township Supervisor		(Final)
Joseph B. White	25	100.00%
Write-In	0	0.00%
Total...	25	0.00%

REP - Arbela Township Clerk		(Final)
Write-In	0	0.00%
Total...	0	0.00%

REP - Arbela Township Treasurer		(Final)
Jody A. Hunt	27	100.00%
Write-In	0	0.00%
Total...	27	0.00%

REP - Arbela Township Trustee		(Final)
Write-In	0	0.00%
Total...	0	0.00%

REP - ARBELA TWP PCT 2 DELEGATE - REP		(Final)
Kasie M. White	22	51.16%
Joseph B. White	21	48.84%
Write-In	0	0.00%
Total...	43	0.00%

DEM - US SENATOR		(Final)
Carl Levin	53	98.15%
Write-In	1	1.85%
Total...	54	100.00%

DEM - Representative in Congress 5th District		(Final)
Dale E. Kildee	54	96.43%
Write-In	2	3.57%
Total...	56	100.00%

DEM - STATE REPRESENTATIVE 84th District		(Final)
Terry L. Brown	55	98.21%
Write-In	1	1.79%
Total...	56	100.00%

DEM - Prosecuting Attorney		(Final)
Write-In	7	100.00%
Total...	7	100.00%

DEM - County Sheriff		(Final)
Tim Adams	53	98.15%
Write-In	1	1.85%
Total...	54	100.00%

Arbela Township Precinct 2

DEM - County Clerk			(Final)
Write-In	5	100.00%	
Total...	5	100.00%	

DEM - County Treasurer			(Final)
Pat Donovan-Gray	52	100.00%	
Write-In	0	0.00%	
Total...	52	0.00%	

DEM - County Register of Deeds			(Final)
Write-In	6	100.00%	
Total...	6	100.00%	

DEM - County Drain Commissioner			(Final)
Larry Farnum	48	100.00%	
Write-In	0	0.00%	
Total...	48	0.00%	

DEM - COUNTY COMMISSIONER 5			(Final)
Write-In	9	100.00%	
Total...	9	100.00%	

DEM - Arbela Township Supervisor			(Final)
Write-In	6	100.00%	
Total...	6	100.00%	

DEM - Arbela Township Clerk			(Final)
Mary C. Warren	55	100.00%	
Write-In	0	0.00%	
Total...	55	0.00%	

DEM - Arbela Township Treasurer			(Final)
Write-In	3	100.00%	
Total...	3	100.00%	

DEM - Arbela Township Trustee			(Final)
Donald Dallas	45	50.56%	
William Jacobi	42	47.19%	
Write-In	2	2.25%	
Total...	89	100.00%	

DEM - ARBELA TWP PCT 2 DELEGATE - DEM			(Final)
Write-In	5	100.00%	
Total...	5	100.00%	

JUDGE OF COURT OF APEALS NON-INC			(Final)
Eric Doster	12	16.67%	
Jim Howell	20	27.78%	
Michael J. Kelly	19	26.39%	
Paula Manderfield	21	29.17%	
Write-In	0	0.00%	
Total...	72	0.00%	

County Medical Care Facility Renewal			(Final)
YES	49	47.12%	

Arbela Township Precinct 2

County Medical Care Facility Renewal			(Final)
NO	55	52.88%	
Total...	104	100.00%	

County Primary Road/Street Improvement Renewal			(Final)
YES	53	51.96%	
NO	49	48.04%	
Total...	102	100.00%	

County Bridge/Street Improvement Renewal			(Final)
YES	52	52.53%	
NO	47	47.47%	
Total...	99	100.00%	

County Recycling Renewal			(Final)
YES	23	23.71%	
NO	74	76.29%	
Total...	97	100.00%	

Columbia Township Precinct 1

Registration & Turnout		953
Polling Place Turnout	184	19.31%
Election Day Manual Entry Turnout	0	0.00%
County Clerk Turnout	0	0.00%
AV Voting Locations Turnout	0	0.00%
Total...	184	19.31%

REP - US SENATOR		(Final)
Jack Hoogendyk Jr.	103	100.00%
Write-In	0	0.00%
Total...	103	0.00%

REP - Representative in Congress 5th District		(Final)
Matt Sawicki	100	100.00%
Write-In	0	0.00%
Total...	100	0.00%

REP - STATE REPRESENTATIVE 84th District		(Final)
Daniel Mark Baugher	31	30.69%
Anna Kabot	50	49.50%
Kasie M. White	20	19.80%
Write-In	0	0.00%
Total...	101	0.00%

REP - Prosecuting Attorney		(Final)
Mark E. Reene	109	100.00%
Write-In	0	0.00%
Total...	109	0.00%

REP - County Sheriff		(Final)
Leland Teschendorf	110	100.00%
Write-In	0	0.00%
Total...	110	0.00%

REP - County Clerk		(Final)
Margie White-Cormier	118	100.00%
Write-In	0	0.00%
Total...	118	0.00%

REP - County Treasurer		(Final)
Write-In	5	100.00%
Total...	5	100.00%

REP - County Register of Deeds		(Final)
Dan Grimshaw	51	41.46%
Ginny McLaren	72	58.54%
Write-In	0	0.00%
Total...	123	0.00%

REP - County Drain Commissioner		(Final)
Robert Mantey	117	100.00%
Write-In	0	0.00%
Total...	117	0.00%

Columbia Township Precinct 1

REP - COUNTY COMMISSIONER 1		(Final)
Amanda Roggenbuck	110	100.00%
Write-In	0	0.00%
Total...	110	0.00%

REP - Columbia Township Supervisor		(Final)
Edward Spannagel	119	100.00%
Write-In	0	0.00%
Total...	119	0.00%

REP - Columbia Township Clerk		(Final)
Write-In	3	100.00%
Total...	3	100.00%

REP - Columbia Township Treasurer		(Final)
Barry Hedley	114	99.13%
Write-In	1	0.87%
Total...	115	100.00%

REP - Columbia Township Trustee		(Final)
Michael Findlay	81	41.97%
Nanette L. Yoder	69	35.75%
Write-In	43	22.28%
Total...	193	100.00%

REP - COLUMBIA TWP PCT DELEGATE - REP		(Final)
Christine Young	107	99.07%
Write-In	1	0.93%
Total...	108	100.00%

DEM - US SENATOR		(Final)
Carl Levin	39	100.00%
Write-In	0	0.00%
Total...	39	0.00%

DEM - Representative in Congress 5th District		(Final)
Dale E. Kildee	32	100.00%
Write-In	0	0.00%
Total...	32	0.00%

DEM - STATE REPRESENTATIVE 84th District		(Final)
Terry L. Brown	37	100.00%
Write-In	0	0.00%
Total...	37	0.00%

DEM - Prosecuting Attorney		(Final)
Write-In	1	100.00%
Total...	1	100.00%

DEM - County Sheriff		(Final)
Tim Adams	33	100.00%
Write-In	0	0.00%
Total...	33	0.00%

Columbia Township Precinct 1

DEM - County Clerk			(Final)
Write-In		0	0.00%
	Total...	0	0.00%

DEM - County Treasurer			(Final)
Pat Donovan-Gray		35	100.00%
Write-In		0	0.00%
	Total...	35	0.00%

DEM - County Register of Deeds			(Final)
Write-In		1	100.00%
	Total...	1	100.00%

DEM - County Drain Commissioner			(Final)
Larry Farnum		31	100.00%
Write-In		0	0.00%
	Total...	31	0.00%

DEM - COUNTY COMMISSIONER 1			(Final)
Write-In		0	0.00%
	Total...	0	0.00%

DEM - Columbia Township Supervisor			(Final)
Write-In		0	0.00%
	Total...	0	0.00%

DEM - Columbia Township Clerk			(Final)
Christine Kolar		30	100.00%
Write-In		0	0.00%
	Total...	30	0.00%

DEM - Columbia Township Treasurer			(Final)
Write-In		0	0.00%
	Total...	0	0.00%

DEM - Columbia Township Trustee			(Final)
Write-In		0	0.00%
	Total...	0	0.00%

DEM - COLUMBIA TWP PCT DELEGATE - DEM			(Final)
Kenneth Glaser		29	100.00%
Write-In		0	0.00%
	Total...	29	0.00%

JUDGE OF COURT OF APEALS NON-INC			(Final)
Eric Doster		11	11.58%
Jim Howell		26	27.37%
Michael J. Kelly		39	41.05%
Paula Manderfield		19	20.00%
Write-In		0	0.00%
	Total...	95	0.00%

County Medical Care Facility Renewal			(Final)
YES		129	75.00%

Columbia Township Precinct 1

County Medical Care Facility Renewal			(Final)
NO		43	25.00%
	Total...	172	100.00%

County Primary Road/Street Improvement Renewal			(Final)
YES		131	76.61%
NO		40	23.39%
	Total...	171	100.00%

County Bridge/Street Improvement Renewal			(Final)
YES		130	76.02%
NO		41	23.98%
	Total...	171	100.00%

County Recycling Renewal			(Final)
YES		125	76.22%
NO		39	23.78%
	Total...	164	100.00%

Dayton Township Precinct 1

Registration & Turnout			1,472
Polling Place Turnout		262	17.80%
Election Day Manual Entry Turnout		0	0.00%
County Clerk Turnout		0	0.00%
AV Voting Locations Turnout		0	0.00%
	Total...	262	17.80%

REP - US SENATOR			(Final)
Jack Hoogendyk Jr.		116	100.00%
Write-In		0	0.00%
	Total...	116	0.00%

REP - Representative in Congress 5th District			(Final)
Matt Sawicki		109	98.20%
Write-In		2	1.80%
	Total...	111	100.00%

REP - STATE REPRESENTATIVE 84th District			(Final)
Daniel Mark Baugher		42	38.89%
Anna Kabot		51	47.22%
Kasie M. White		15	13.89%
Write-In		0	0.00%
	Total...	108	0.00%

REP - Prosecuting Attorney			(Final)
Mark E. Reene		112	99.12%
Write-In		1	0.88%
	Total...	113	100.00%

REP - County Sheriff			(Final)
Leland Teschendorf		117	100.00%
Write-In		0	0.00%
	Total...	117	0.00%

REP - County Clerk			(Final)
Margie White-Cormier		117	100.00%
Write-In		0	0.00%
	Total...	117	0.00%

REP - County Treasurer			(Final)
Write-In		9	100.00%
	Total...	9	100.00%

REP - County Register of Deeds			(Final)
Dan Grimshaw		73	56.59%
Ginny McLaren		56	43.41%
Write-In		0	0.00%
	Total...	129	0.00%

REP - County Drain Commissioner			(Final)
Robert Mantey		118	100.00%
Write-In		0	0.00%
	Total...	118	0.00%

Dayton Township Precinct 1

REP - COUNTY COMMISSIONER 3			(Final)
Donald P. McLane		114	99.13%
Write-In		1	0.87%
	Total...	115	100.00%

REP - Dayton Township Supervisor			(Final)
Robert Cook		118	100.00%
Write-In		0	0.00%
	Total...	118	0.00%

REP - DAYTON TWP CLERK			(Final)
Stacy Phillips		122	100.00%
Write-In		0	0.00%
	Total...	122	0.00%

REP - Dayton Township Treasurer			(Final)
Eleanor Kilmer		125	99.21%
Write-In		1	0.79%
	Total...	126	100.00%

REP - Dayton Township Trustee			(Final)
Robert W. Steele		124	97.64%
Write-In		3	2.36%
	Total...	127	100.00%

REP - DAYTON TWP PCT DELEGATE - REP			(Final)
Write-In		3	100.00%
	Total...	3	100.00%

DEM - US SENATOR			(Final)
Carl Levin		117	100.00%
Write-In		0	0.00%
	Total...	117	0.00%

DEM - Representative in Congress 5th District			(Final)
Dale E. Kildee		112	100.00%
Write-In		0	0.00%
	Total...	112	0.00%

DEM - STATE REPRESENTATIVE 84th District			(Final)
Terry L. Brown		116	100.00%
Write-In		0	0.00%
	Total...	116	0.00%

DEM - Prosecuting Attorney			(Final)
Write-In		14	100.00%
	Total...	14	100.00%

DEM - County Sheriff			(Final)
Tim Adams		101	99.02%
Write-In		1	0.98%
	Total...	102	100.00%

Dayton Township Precinct 1

DEM - County Clerk			(Final)
Write-In	6	100.00%	
Total...	6	100.00%	

DEM - County Treasurer			(Final)
Pat Donovan-Gray	101	100.00%	
Write-In	0	0.00%	
Total...	101	0.00%	

DEM - County Register of Deeds			(Final)
Write-In	9	100.00%	
Total...	9	100.00%	

DEM - County Drain Commissioner			(Final)
Larry Farnum	100	100.00%	
Write-In	0	0.00%	
Total...	100	0.00%	

DEM - COUNTY COMMISSIONER 3			(Final)
Tom Kern	112	100.00%	
Write-In	0	0.00%	
Total...	112	0.00%	

DEM - Dayton Township Supervisor			(Final)
Robert Adams	105	100.00%	
Write-In	0	0.00%	
Total...	105	0.00%	

DEM - DAYTON TWP CLERK			(Final)
Write-In	4	100.00%	
Total...	4	100.00%	

DEM - Dayton Township Treasurer			(Final)
Write-In	4	100.00%	
Total...	4	100.00%	

DEM - Dayton Township Trustee			(Final)
Mike Mocniak	100	100.00%	
Write-In	0	0.00%	
Total...	100	0.00%	

DAYTON TWP PCT DELEGATE - DEM			(Final)
Write-In	7	100.00%	
Total...	7	100.00%	

JUDGE OF COURT OF APEALS NON-INC			(Final)
Eric Doster	23	13.61%	
Jim Howell	30	17.75%	
Michael J. Kelly	72	42.60%	
Paula Manderfield	43	25.44%	
Write-In	1	0.59%	
Total...	169	100.00%	

County Medical Care Facility Renewal			(Final)
YES	174	67.97%	

Dayton Township Precinct 1

County Medical Care Facility Renewal			(Final)
NO	82	32.03%	
Total...	256	100.00%	

County Primary Road/Street Improvement Renewal			(Final)
YES	153	60.96%	
NO	98	39.04%	
Total...	251	100.00%	

County Bridge/Street Improvement Renewal			(Final)
YES	159	63.86%	
NO	90	36.14%	
Total...	249	100.00%	

County Recycling Renewal			(Final)
YES	176	69.02%	
NO	79	30.98%	
Total...	255	100.00%	

Denmark Township Precinct 1

Registration & Turnout			1,744
Polling Place Turnout		180	10.32%
Election Day Manual Entry Turnout		0	0.00%
County Clerk Turnout		0	0.00%
AV Voting Locations Turnout		0	0.00%
	Total...	180	10.32%

REP - US SENATOR			(Final)
Jack Hoogendyk Jr.		101	100.00%
Write-In		0	0.00%
	Total...	101	0.00%

REP - Representative in Congress 5th District			(Final)
Matt Sawicki		98	100.00%
Write-In		0	0.00%
	Total...	98	0.00%

REP - STATE REPRESENTATIVE 84th District			(Final)
Daniel Mark Baugher		27	25.96%
Anna Kabot		65	62.50%
Kasie M. White		12	11.54%
Write-In		0	0.00%
	Total...	104	0.00%

REP - Prosecuting Attorney			(Final)
Mark E. Reene		114	100.00%
Write-In		0	0.00%
	Total...	114	0.00%

REP - County Sheriff			(Final)
Leland Teschendorf		113	100.00%
Write-In		0	0.00%
	Total...	113	0.00%

REP - County Clerk			(Final)
Margie White-Cormier		111	100.00%
Write-In		0	0.00%
	Total...	111	0.00%

REP - County Treasurer			(Final)
Write-In		4	100.00%
	Total...	4	100.00%

REP - County Register of Deeds			(Final)
Dan Grimshaw		56	50.00%
Ginny McLaren		56	50.00%
Write-In		0	0.00%
	Total...	112	0.00%

REP - County Drain Commissioner			(Final)
Robert Mantey		117	100.00%
Write-In		0	0.00%
	Total...	117	0.00%

Denmark Township Precinct 1

REP - COUNTY COMMISSIONER 5			(Final)
Gerald C. Peterson		104	100.00%
Write-In		0	0.00%
	Total...	104	0.00%

REP - Denmark Township Supervisor			(Final)
Write-In		2	100.00%
	Total...	2	100.00%

REP - Denmark Township Clerk			(Final)
Patricia A. Bittner		110	100.00%
Write-In		0	0.00%
	Total...	110	0.00%

REP - Denmark Township Treasurer			(Final)
Write-In		2	100.00%
	Total...	2	100.00%

REP - Denmark Township Trustee			(Final)
Wayne R. Bierlein		100	54.35%
Myron Ortner		83	45.11%
Write-In		1	0.54%
	Total...	184	100.00%

REP - DENMARK TWP PCT 1 DELEGATE - REP			(Final)
Write-In		4	100.00%
	Total...	4	100.00%

DEM - US SENATOR			(Final)
Carl Levin		42	100.00%
Write-In		0	0.00%
	Total...	42	0.00%

DEM - Representative in Congress 5th District			(Final)
Dale E. Kildee		42	100.00%
Write-In		0	0.00%
	Total...	42	0.00%

DEM - STATE REPRESENTATIVE 84th District			(Final)
Terry L. Brown		42	100.00%
Write-In		0	0.00%
	Total...	42	0.00%

DEM - Prosecuting Attorney			(Final)
Write-In		4	100.00%
	Total...	4	100.00%

DEM - County Sheriff			(Final)
Tim Adams		36	100.00%
Write-In		0	0.00%
	Total...	36	0.00%

DEM - County Clerk			(Final)
Write-In		3	100.00%
	Total...	3	100.00%

Denmark Township Precinct 1

DEM - County Treasurer			(Final)
Pat Donovan-Gray		36	100.00%
Write-In		0	0.00%
	Total...	36	0.00%

DEM - County Register of Deeds			(Final)
Write-In		2	100.00%
	Total...	2	100.00%

DEM - County Drain Commissioner			(Final)
Larry Farnum		35	100.00%
Write-In		0	0.00%
	Total...	35	0.00%

DEM - COUNTY COMMISSIONER 5			(Final)
Write-In		2	100.00%
	Total...	2	100.00%

DEM - Denmark Township Supervisor			(Final)
Don Petro		40	100.00%
Write-In		0	0.00%
	Total...	40	0.00%

DEM - Denmark Township Clerk			(Final)
Write-In		2	100.00%
	Total...	2	100.00%

DEM - Denmark Township Treasurer			(Final)
Cora Schaeff		35	100.00%
Write-In		0	0.00%
	Total...	35	0.00%

DEM - Denmark Township Trustee			(Final)
Write-In		2	100.00%
	Total...	2	100.00%

DENMARK TWP PCT 1 DELEGATE - DEM			(Final)
Write-In		2	100.00%
	Total...	2	100.00%

JUDGE OF COURT OF APEALS NON-INC			(Final)
Eric Doster		11	9.91%
Jim Howell		40	36.04%
Michael J. Kelly		42	37.84%
Paula Manderfield		18	16.22%
Write-In		0	0.00%
	Total...	111	0.00%

County Medical Care Facility Renewal			(Final)
YES		117	73.13%
NO		43	26.88%
	Total...	160	100.00%

County Primary Road/Street Improvement Renewal			(Final)
YES		108	67.50%

Denmark Township Precinct 1

County Primary Road/Street Improvement Renewal			(Final)
NO		52	32.50%
	Total...	160	100.00%

County Bridge/Street Improvement Renewal			(Final)
YES		113	70.19%
NO		48	29.81%
	Total...	161	100.00%

County Recycling Renewal			(Final)
YES		121	75.16%
NO		40	24.84%
	Total...	161	100.00%

Denmark Township Road Millage			(Final)
YES		83	51.55%
NO		78	48.45%
	Total...	161	100.00%

Denmark Township Precinct 2

Registration & Turnout			680
Polling Place Turnout		87	12.79%
Election Day Manual Entry Turnout		0	0.00%
County Clerk Turnout		0	0.00%
AV Voting Locations Turnout		0	0.00%
	Total...	87	12.79%

REP - US SENATOR			(Final)
Jack Hoogendyk Jr.		44	100.00%
Write-In		0	0.00%
	Total...	44	0.00%

REP - Representative in Congress 5th District			(Final)
Matt Sawicki		42	100.00%
Write-In		0	0.00%
	Total...	42	0.00%

REP - STATE REPRESENTATIVE 84th District			(Final)
Daniel Mark Baugher		12	29.27%
Anna Kabot		17	41.46%
Kasie M. White		12	29.27%
Write-In		0	0.00%
	Total...	41	0.00%

REP - Prosecuting Attorney			(Final)
Mark E. Reene		49	98.00%
Write-In		1	2.00%
	Total...	50	100.00%

REP - County Sheriff			(Final)
Leland Teschendorf		48	100.00%
Write-In		0	0.00%
	Total...	48	0.00%

REP - County Clerk			(Final)
Margie White-Cormier		46	100.00%
Write-In		0	0.00%
	Total...	46	0.00%

REP - County Treasurer			(Final)
Write-In		3	100.00%
	Total...	3	100.00%

REP - County Register of Deeds			(Final)
Dan Grimshaw		33	66.00%
Ginny McLaren		17	34.00%
Write-In		0	0.00%
	Total...	50	0.00%

REP - County Drain Commissioner			(Final)
Robert Mantey		50	100.00%
Write-In		0	0.00%
	Total...	50	0.00%

Denmark Township Precinct 2

REP - COUNTY COMMISSIONER 5			(Final)
Gerald C. Peterson		43	100.00%
Write-In		0	0.00%
	Total...	43	0.00%

REP - Denmark Township Supervisor			(Final)
Write-In		3	100.00%
	Total...	3	100.00%

REP - Denmark Township Clerk			(Final)
Patricia A. Bittner		46	100.00%
Write-In		0	0.00%
	Total...	46	0.00%

REP - Denmark Township Treasurer			(Final)
Write-In		3	100.00%
	Total...	3	100.00%

REP - Denmark Township Trustee			(Final)
Wayne R. Bierlein		45	56.96%
Myron Ortner		34	43.04%
Write-In		0	0.00%
	Total...	79	0.00%

REP - DENMARK TWP PCT 2 DELEGATE - REP			(Final)
Write-In		4	100.00%
	Total...	4	100.00%

DEM - US SENATOR			(Final)
Carl Levin		26	100.00%
Write-In		0	0.00%
	Total...	26	0.00%

DEM - Representative in Congress 5th District			(Final)
Dale E. Kildee		28	100.00%
Write-In		0	0.00%
	Total...	28	0.00%

DEM - STATE REPRESENTATIVE 84th District			(Final)
Terry L. Brown		27	100.00%
Write-In		0	0.00%
	Total...	27	0.00%

DEM - Prosecuting Attorney			(Final)
Write-In		1	100.00%
	Total...	1	100.00%

DEM - County Sheriff			(Final)
Tim Adams		27	100.00%
Write-In		0	0.00%
	Total...	27	0.00%

DEM - County Clerk			(Final)
Write-In		0	0.00%
	Total...	0	0.00%

Denmark Township Precinct 2

DEM - County Treasurer			(Final)
Pat Donovan-Gray	25	100.00%	
Write-In	0	0.00%	
Total...	25	0.00%	

DEM - County Register of Deeds			(Final)
Write-In	0	0.00%	
Total...	0	0.00%	

DEM - County Drain Commissioner			(Final)
Larry Farnum	25	100.00%	
Write-In	0	0.00%	
Total...	25	0.00%	

DEM - COUNTY COMMISSIONER 5			(Final)
Write-In	0	0.00%	
Total...	0	0.00%	

DEM - Denmark Township Supervisor			(Final)
Don Petro	24	100.00%	
Write-In	0	0.00%	
Total...	24	0.00%	

DEM - Denmark Township Clerk			(Final)
Write-In	0	0.00%	
Total...	0	0.00%	

DEM - Denmark Township Treasurer			(Final)
Cora Schaeff	24	100.00%	
Write-In	0	0.00%	
Total...	24	0.00%	

DEM - Denmark Township Trustee			(Final)
Write-In	0	0.00%	
Total...	0	0.00%	

DEM - DENMARK TWP PCT 2 DELEGATE - DEM			(Final)
Don Petro	22	66.67%	
John L. Schlicht	11	33.33%	
Write-In	0	0.00%	
Total...	33	0.00%	

JUDGE OF COURT OF APEALS NON-INC			(Final)
Eric Doster	8	15.09%	
Jim Howell	26	49.06%	
Michael J. Kelly	13	24.53%	
Paula Manderfield	6	11.32%	
Write-In	0	0.00%	
Total...	53	0.00%	

County Medical Care Facility Renewal			(Final)
YES	51	60.71%	
NO	33	39.29%	
Total...	84	100.00%	

Denmark Township Precinct 2

County Primary Road/Street Improvement Renewal			(Final)
YES	47	55.95%	
NO	37	44.05%	
Total...	84	100.00%	

County Bridge/Street Improvement Renewal			(Final)
YES	51	60.71%	
NO	33	39.29%	
Total...	84	100.00%	

County Recycling Renewal			(Final)
YES	54	66.67%	
NO	27	33.33%	
Total...	81	100.00%	

Denmark Township Road Millage			(Final)
YES	43	53.09%	
NO	38	46.91%	
Total...	81	100.00%	

Elkland Township Precinct 1

Registration & Turnout		1,016
Polling Place Turnout	106	10.43%
Election Day Manual Entry Turnout	0	0.00%
County Clerk Turnout	0	0.00%
AV Voting Locations Turnout	0	0.00%
Total...	106	10.43%

REP - US SENATOR		(Final)
Jack Hoogendyk Jr.	54	100.00%
Write-In	0	0.00%
Total...	54	0.00%

REP - Representative in Congress 5th District		(Final)
Matt Sawicki	51	100.00%
Write-In	0	0.00%
Total...	51	0.00%

REP - STATE REPRESENTATIVE 84th District		(Final)
Daniel Mark Baugher	11	20.00%
Anna Kabot	34	61.82%
Kasie M. White	10	18.18%
Write-In	0	0.00%
Total...	55	0.00%

REP - Prosecuting Attorney		(Final)
Mark E. Reene	52	100.00%
Write-In	0	0.00%
Total...	52	0.00%

REP - County Sheriff		(Final)
Leland Teschendorf	58	100.00%
Write-In	0	0.00%
Total...	58	0.00%

REP - County Clerk		(Final)
Margie White-Cormier	57	100.00%
Write-In	0	0.00%
Total...	57	0.00%

REP - County Treasurer		(Final)
Write-In	4	100.00%
Total...	4	100.00%

REP - County Register of Deeds		(Final)
Dan Grimshaw	30	48.39%
Ginny McLaren	32	51.61%
Write-In	0	0.00%
Total...	62	0.00%

REP - County Drain Commissioner		(Final)
Robert Mantey	57	100.00%
Write-In	0	0.00%
Total...	57	0.00%

Elkland Township Precinct 1

REP - COUNTY COMMISSIONER 1		(Final)
Amanda Roggenbuck	54	100.00%
Write-In	0	0.00%
Total...	54	0.00%

REP - Elkland Township Supervisor		(Final)
Daniel J. Erla	56	96.55%
Write-In	2	3.45%
Total...	58	100.00%

REP - Elkland Township Clerk		(Final)
Ed LaBelle	61	100.00%
Write-In	0	0.00%
Total...	61	0.00%

REP - Elkland Township Treasurer		(Final)
Dale J. McIntosh	57	100.00%
Write-In	0	0.00%
Total...	57	0.00%

REP - Elkland Township Trustee		(Final)
Cynthia Kruse	56	57.73%
Terry Muntz	41	42.27%
Write-In	0	0.00%
Total...	97	0.00%

REP - ELKLAND TWP PCT 1 DELEGATE - REP		(Final)
Write-In	2	100.00%
Total...	2	100.00%

DEM - US SENATOR		(Final)
Carl Levin	35	100.00%
Write-In	0	0.00%
Total...	35	0.00%

DEM - Representative in Congress 5th District		(Final)
Dale E. Kildee	32	100.00%
Write-In	0	0.00%
Total...	32	0.00%

DEM - STATE REPRESENTATIVE 84th District		(Final)
Terry L. Brown	36	100.00%
Write-In	0	0.00%
Total...	36	0.00%

DEM - Prosecuting Attorney		(Final)
Write-In	4	100.00%
Total...	4	100.00%

DEM - County Sheriff		(Final)
Tim Adams	29	100.00%
Write-In	0	0.00%
Total...	29	0.00%

Elkland Township Precinct 1

DEM - County Clerk			(Final)
Write-In		2	100.00%
	Total...	2	100.00%

DEM - County Treasurer			(Final)
Pat Donovan-Gray		29	100.00%
Write-In		0	0.00%
	Total...	29	0.00%

DEM - County Register of Deeds			(Final)
Write-In		2	100.00%
	Total...	2	100.00%

DEM - County Drain Commissioner			(Final)
Larry Farnum		29	100.00%
Write-In		0	0.00%
	Total...	29	0.00%

DEM - COUNTY COMMISSIONER 1			(Final)
Write-In		2	100.00%
	Total...	2	100.00%

DEM - Elkland Township Supervisor			(Final)
Write-In		3	100.00%
	Total...	3	100.00%

DEM - Elkland Township Clerk			(Final)
Write-In		3	100.00%
	Total...	3	100.00%

DEM - Elkland Township Treasurer			(Final)
Write-In		3	100.00%
	Total...	3	100.00%

DEM - Elkland Township Trustee			(Final)
Write-In		4	100.00%
	Total...	4	100.00%

DEM - ELKLAND TWP PCT 1 DELEGATE - DEM			(Final)
Write-In		3	100.00%
	Total...	3	100.00%

JUDGE OF COURT OF APEALS NON-INC			(Final)
Eric Doster		11	19.30%
Jim Howell		10	17.54%
Michael J. Kelly		24	42.11%
Paula Manderfield		12	21.05%
Write-In		0	0.00%
	Total...	57	0.00%

County Medical Care Facility Renewal			(Final)
YES		72	75.79%
NO		23	24.21%
	Total...	95	100.00%

Elkland Township Precinct 1

County Primary Road/Street Improvement Renewal			(Final)
YES		74	77.08%
NO		22	22.92%
	Total...	96	100.00%

County Bridge/Street Improvement Renewal			(Final)
YES		74	77.89%
NO		21	22.11%
	Total...	95	100.00%

County Recycling Renewal			(Final)
YES		71	78.02%
NO		20	21.98%
	Total...	91	100.00%