✓
JC

ALCONA COUNTY
STATEMENT OF VOTES, PRIMARY ELECTION - TUESDAY, AUGUST 7, 2012
REPUBLICAN PARTY

			CONGRESSIONAL & LEGISLATIVE											
			US Senator					Rep in Congresss-1st			Rep in State Legislature-106 Dist			
NAME OF TOWNSHIPS AND CITY	No Registered Voters	POLL BOOK TOTALS	Clark Durant	Gary Glenn	Randy Hekman	Pete Hoekstra	TOTAL	Dan Benishek		TOTAL	Peter A. Pettalia		TOTAL	
ALCONA TWP	962	**327**	58	16	7	136	217	195		195	202		202	
CALEDONIA TWP	980	**291**	53	6	16	116	191	174		174	181		181	
CURTIS TWP	1037	**307**	48	22	5	81	156	137		137	131		131	
GREENBUSH TWP	1272	**375**	96	22	16	124	258	230		230	233		233	
GUSTIN TWP	596	**159**	35	13	8	53	109	95		95	101		101	
HARRISVILLE TWP	1173	**393**	63	28	18	141	250	233		233	251		251	
HAWES TWP	901	**234**	34	12	7	90	143	142		142	148		148	
HAYNES TWP	634	**224**	38	10	6	95	149	136		136	135		135	
MIKADO TWP	775	**159**	29	10	9	63	111	112		112	115		115	
MILLEN TWP	376	**108**	11	8	7	33	59	51		51	58		58	
MITCHELL TWP	352	**106**	14	7	6	51	78	72		72	77		77	
CITY OF HARRISVILLE	382	**144**	39	4	3	50	96	85		85	99		99	
TOTAL	9440	**2827**	**518**	**158**	**108**	**1033**	1817	**1662**		1662	**1731**		1731	
		✓												

✓
JC

ALCONA COUNTY
STATEMENT OF VOTES, PRIMARY ELECTION - TUESDAY, AUGUST 7, 2012
REPUBLICAN PARTY

			CONGRESSIONAL & LEGISLATIVE										
			US Senator					Rep in Congresss-1st			Rep in State Legislature-106 Dist		
NAME OF TOWNSHIPS AND CITY	No Registered Voters	POLL BOOK TOTALS	Clark Durant	Gary Glenn	Randy Hekman	Pete Hoekstra	TOTAL	Dan Benishek		TOTAL	Peter A. Pettalia		TOTAL
ALCONA TWP	962	**327**	58	16	7	136	217	195		195	202		202
CALEDONIA TWP	980	**291**	53	6	16	116	191	174		174	181		181
CURTIS TWP	1037	**307**	48	22	5	81	156	137		137	131		131
GREENBUSH TWP	1272	**375**	96	22	16	124	258	230		230	233		233
GUSTIN TWP	596	**159**	35	13	8	53	109	95		95	101		101
HARRISVILLE TWP	1173	**393**	63	28	18	141	250	233		233	251		251
HAWES TWP	901	**234**	34	12	7	90	143	142		142	148		148
HAYNES TWP	634	**224**	38	10	6	95	149	136		136	135		135
MIKADO TWP	775	**159**	29	10	9	63	111	112		112	115		115
MILLEN TWP	376	**108**	11	8	7	33	59	51		51	58		58
MITCHELL TWP	352	**106**	14	7	6	51	78	72		72	77		77
CITY OF HARRISVILLE	382	**144**	39	4	3	50	96	85		85	99		99
TOTAL	9440	**2827** ✓	**518**	**158**	**108**	**1033**	1817	**1662**		1662	**1731**		1731

✓
JC

ALCONA COUNTY
STATEMENT OF VOTES, PRIMARY ELECTION - TUESDAY, AUGUST 7, 2012
REPUBLICAN PARTY

			CONGRESSIONAL & LEGISLATIVE										
			US Senator					Rep in Congresss-1st			Rep in State Legislature-106 Dist		
NAME OF TOWNSHIPS AND CITY	No Registered Voters	POLL BOOK TOTALS	Clark Durant	Gary Glenn	Randy Hekman	Pete Hoekstra	TOTAL	Dan Benishek		TOTAL	Peter A. Pettalia		TOTAL
ALCONA TWP	962	**327**	58	16	7	136	217	195		195	202		202
CALEDONIA TWP	980	**291**	53	6	16	116	191	174		174	181		181
CURTIS TWP	1037	**307**	48	22	5	81	156	137		137	131		131
GREENBUSH TWP	1272	**375**	96	22	16	124	258	230		230	233		233
GUSTIN TWP	596	**159**	35	13	8	53	109	95		95	101		101
HARRISVILLE TWP	1173	**393**	63	28	18	141	250	233		233	251		251
HAWES TWP	901	**234**	34	12	7	90	143	142		142	148		148
HAYNES TWP	634	**224**	38	10	6	95	149	136		136	135		135
MIKADO TWP	775	**159**	29	10	9	63	111	112		112	115		115
MILLEN TWP	376	**108**	11	8	7	33	59	51		51	58		58
MITCHELL TWP	352	**106**	14	7	6	51	78	72		72	77		77
CITY OF HARRISVILLE	382	**144**	39	4	3	50	96	85		85	99		99
TOTAL	9440	**2827**	**518**	**158**	**108**	**1033**	1817	**1662**		1662	**1731**		1731
		✓											

ALCONA COUNTY
STATEMENT OF VOTES, PRIMARY ELECTION AUGUST 7, 2012
DEMOCRATIC PARTY

		CONGRESSIONAL & LEGISLATIVE									
		US Senator			Rep in Congresss-1st Dist			Rep in State Legislature-106 Dist			
NAME OF TOWNSHIPS AND CITY	POLL BOOK TOTALS	Debbie Stabenow		TOTAL	Gary McDowell		TOTAL	Nicholas C. Hein	Kenneth C. Hubbard		TOTAL
ALCONA TWP		70			67			13	53		66
CALEDONIA TWP		42			37			8	32		40
CURTIS TWP		75			61			18	50		68
GREENBUSH TWP		44			40			18	21		39
GUSTIN TWP		25			22			9	16		25
HARRISVILLE TWP		47			43			15	29		44
HAWES TWP		41			40			6	32		38
HAYNES TWP		41			29			14	25		39
MIKADO TWP		19			21			4	15		19
MILLEN TWP		26			23			7	14		21
MITCHELL TWP		16			14			2	12		14
CITY OF HARRISVILLE		17			15			5	8		13
TOTAL		**463**		463	**412**		412	**119**	**307**		426

J/JC 8-23

Statement of Votes Cast
Alger County, MI
2012 General Primary
SOVC For Jurisdiction Wide, All Counters, All Races
OFFICIAL ELECTION RESULTS

Date:08/13/12
Time:11:20:05
Page:1

	TURN OUT	REP US Senator					REP D1 Rep in Congress		REP D109 Representative		
Jurisdiction Wide	Cards Cast	Clark Durant (REP)	Gary Glenn (REP)	Randy Hekman (REP)	Pete Hoekstra (REP)	Write-In Votes	Dan Benishek (REP)	Write-In Votes	Jim Haferman (REP)	Jack Hubbard (REP)	Write-In Votes
City of Munising, Precinct 1	266	9	7	7	63	0	83	0	10	81	0
Au Train Township, Precinct 1	288	16	3	4	51	0	80	0	11	71	0
Burt Township, Precinct 1	221	23	10	16	78	0	125	0	11	146	0
Grand Island Township, Precinct 1	14	0	0	1	5	0	6	0	0	6	0
Limestone Township, Precinct 1	64	8	4	4	9	0	21	0	7	20	0
Mathias Township, Precinct 1	81	6	2	2	15	0	22	0	7	17	0
Munising Township, Precinct 1	163	14	6	8	40	0	70	0	5	67	0
Munising Township, Precinct 2	45	3	2	2	11	0	19	0	2	24	0
Munising Township, Precinct 3	97	8	1	3	30	0	45	0	4	44	0
Onota Township, Precinct 1	130	10	10	8	40	0	65	0	15	49	0
Rock River Township, Precinct 1	176	11	1	11	27	0	53	0	16	41	0
Total	1545	108	46	66	369	0	589	0	88	566	0

Statement of Votes Cast
Alger County, MI
2012 General Primary
SOVC For Jurisdiction Wide, All Counters, All Races
OFFICIAL ELECTION RESULTS

	REP Prosecuting Attorney		REP County Sheriff		REP County Clerk-Reg Deeds	REP County Treasurer	REP Road ommission	REP D1 ommission	REP D2 ommission	REP D3 ommission	REP D4 ommission
	Karen A. Bahrman (REP)	Write-In Votes	Robert J. Hughes (REP)	Write-In Votes	Write-In Votes	Write-In Votes	Write-In Votes	Write-In Votes	Write-In Votes	Write-In Votes	Write-In Votes
Jurisdiction Wide											
City of Munising, Precinct 1	83	0	80	0	0	0	0	0	0	0	0
Au Train Township, Precinct 1	73	0	72	0	0	0	0			0	0
Burt Township, Precinct 1	123	0	148	0	0	0	0	0			
Grand Island Township, Precinct 1	6	0	6	0	0	0	0			0	
Limestone Township, Precinct 1	20	0	22	0	0	0	0				0
Mathias Township, Precinct 1	19	0	22	0	0	0	0				0
Munising Township, Precinct 1	59	0	63	0	0	0	0		0		
Munising Township, Precinct 2	14	0	20	0	0	0	0	0			
Munising Township, Precinct 3	41	0	39	0	0	0	0	0			
Onota Township, Precinct 1	64	0	60	0	0	0	0				
Rock River Township, Precinct 1	53	0	50	0	0	0	0				
Total	555	0	582	0	0	0	0	0	0	0	0

Statement of Votes Cast
Alger County, MI
2012 General Primary
SOVC For Jurisdiction Wide, All Counters, All Races
OFFICIAL ELECTION RESULTS

	REP D5 ommission	REP Au Train Twp Supervisor	REP Au Train Twp Clerk		REP Au Train Twp Treasurer	REP Au Train Twp Trustee	REP Burt Twp Supervisor		REP Burt Twp Clerk		
	Write-In Votes	Write-In Votes	Mary F. Rogers (REP)	Write-In Votes	Write-In Votes	Write-In Votes	Lois M. Kinlaw (W/I)	Write-In Votes	Kim Fultz (REP)	Deborah J. Lundquist (REP)	Write-In Votes
Jurisdiction Wide											
City of Munising, Precinct 1	-	-	-	-	-	-	-	-	-	-	-
Au Train Township, Precinct 1	-	0	65	0	0	0	-	-	-	-	-
Burt Township, Precinct 1	-	-	-	-	-	-	49	0	47	85	0
Grand Island Township, Precinct 1	-	-	-	-	-	-	-	-	-	-	-
Limestone Township, Precinct 1	0	-	-	-	-	-	-	-	-	-	-
Mathias Township, Precinct 1	-	-	-	-	-	-	-	-	-	-	-
Munising Township, Precinct 1	-	-	-	-	-	-	-	-	-	-	-
Munising Township, Precinct 2	-	-	-	-	-	-	-	-	-	-	-
Munising Township, Precinct 3	-	-	-	-	-	-	-	-	-	-	-
Onota Township, Precinct 1	0	-	-	-	-	-	-	-	-	-	-
Rock River Township, Precinct 1	0	-	-	-	-	-	-	-	-	-	-
Total	0	0	65	0	0	0	49	0	47	85	0

Statement of Votes Cast
Alger County, MI
2012 General Primary
SOVC For Jurisdiction Wide, All Counters, All Races
OFFICIAL ELECTION RESULTS

	REP Burt Twp Treasurer	REP Burt Twp Trustee			REP Gr Island Twp Supervisor		REP Gr Island Twp Clerk	REP Gr Island Twp Treasurer	REP Gr Island Twp Trustee	REP Limestone Twp Supervisor	REP Limestone Twp Clerk
	Write-In Votes	Sandra Fisher (REP)	Lois R. Leavenworth (REP)	Write-In Votes	Jeffrey T. Cromell (REP)	Write-In Votes	Write-In Votes	Write-In Votes	Write-In Votes	Write-In Votes	Write-In Votes
Jurisdiction Wide											
City of Munising, Precinct 1	-	-	-	-	-	-	-	-	-	-	-
Au Train Township, Precinct 1	-	-	-	-	-	-	-	-	-	-	-
Burt Township, Precinct 1	0	74	103	0	-	-	-	-	-	-	-
Grand Island Township, Precinct 1	-	-	-	-	6	0	0	0	0	-	-
Limestone Township, Precinct 1	-	-	-	-	-	-	-	-	-	0	0
Mathias Township, Precinct 1	-	-	-	-	-	-	-	-	-	-	-
Munising Township, Precinct 1	-	-	-	-	-	-	-	-	-	-	-
Munising Township, Precinct 2	-	-	-	-	-	-	-	-	-	-	-
Munising Township, Precinct 3	-	-	-	-	-	-	-	-	-	-	-
Onota Township, Precinct 1	-	-	-	-	-	-	-	-	-	-	-
Rock River Township, Precinct 1	-	-	-	-	-	-	-	-	-	-	-
Total	0	74	103	0	6	0	0	0	0	0	0

Statement of Votes Cast
Alger County, MI
2012 General Primary
SOVC For Jurisdiction Wide, All Counters, All Races
OFFICIAL ELECTION RESULTS

	REP Limestone Twp Treasurer	REP Limestone Twp Trustee	REP Mathias Twp Supervisor	REP Mathias Twp Clerk	REP Mathias Twp Treasurer	REP Mathias Twp Trustee	REP Munising Twp Supervisor	REP Munising Twp Clerk	REP Munising Twp Treasurer	REP Munising Twp Trustee	
	Write-In Votes	Write-In Votes	Write-In Votes	Write-In Votes	Write-In Votes	Write-In Votes	Write-In Votes	Write-In Votes	Write-In Votes	Patty Willson (REP)	Write-In Votes
Jurisdiction Wide											
City of Munising, Precinct 1										-	
Au Train Township, Precinct 1										-	
Burt Township, Precinct 1										-	
Grand Island Township, Precinct 1										-	
Limestone Township, Precinct 1	0	0								-	
Mathias Township, Precinct 1			0	0	0	0				-	
Munising Township, Precinct 1							0	0	0	56	0
Munising Township, Precinct 2							0	0	0	13	0
Munising Township, Precinct 3							0	0	0	34	0
Onota Township, Precinct 1										-	
Rock River Township, Precinct 1										-	
Total	0	0	0	0	0	0	0	0	0	103	0

Statement of Votes Cast
Alger County, MI
2012 General Primary
SOVC For Jurisdiction Wide, All Counters, All Races
OFFICIAL ELECTION RESULTS

	REP Onota Twp Supervisor			REP Onota Twp Clerk	REP Onota Twp Treasurer		REP Onota Twp Trustee	REP Rock Riv Twp Supervisor	REP Rock Riv Twp Clerk	REP Rock Riv Twp Treasurer	REP Rock Riv Twp Trustee
	David D. Brinich (REP)	John J. Hudson (REP)	Write-In Votes	Write-In Votes	Susan Kerst (REP)	Write-In Votes	Write-In Votes	Write-In Votes	Write-In Votes	Write-In Votes	Write-In Votes
Jurisdiction Wide											
City of Munising, Precinct 1	-	-			-						
Au Train Township, Precinct 1	-	-			-						
Burt Township, Precinct 1	-	-			-						
Grand Island Township, Precinct 1	-	-			-						
Limestone Township, Precinct 1	-	-			-						
Mathias Township, Precinct 1	-	-			-						
Munising Township, Precinct 1	-	-			-						
Munising Township, Precinct 2	-	-			-						
Munising Township, Precinct 3	-	-			-						
Onota Township, Precinct 1	47	32	0	0	60	0	0				
Rock River Township, Precinct 1	-	-			-			0	0	0	0
Total	47	32	0	0	60	0	0	0	0	0	0

Statement of Votes Cast
Alger County, MI
2012 General Primary
SOVC For Jurisdiction Wide, All Counters, All Races
OFFICIAL ELECTION RESULTS

	REP C Munising 1 Delegate						REP Au Train 1 Delegate				
	Rita Hale (REP)	Barbara J. Hermann (REP)	Richard Wm. Nebel (REP)	David W. Rinker (REP)	Robert Steinhoff (REP)	Write-In Votes	John Downs (REP)	Charles E. Nebel (REP)	Kurt Olson (REP)	Lisa Peters (REP)	Write-In Votes
Jurisdiction Wide											
City of Munising, Precinct 1	59	55	52	39	52	0	-	-	-	-	-
Au Train Township, Precinct 1	-	-	-	-	-	-	25	48	51	47	0
Burt Township, Precinct 1	-	-	-	-	-	-	-	-	-	-	-
Grand Island Township, Precinct 1	-	-	-	-	-	-	-	-	-	-	-
Limestone Township, Precinct 1	-	-	-	-	-	-	-	-	-	-	-
Mathias Township, Precinct 1	-	-	-	-	-	-	-	-	-	-	-
Munising Township, Precinct 1	-	-	-	-	-	-	-	-	-	-	-
Munising Township, Precinct 2	-	-	-	-	-	-	-	-	-	-	-
Munising Township, Precinct 3	-	-	-	-	-	-	-	-	-	-	-
Onota Township, Precinct 1	-	-	-	-	-	-	-	-	-	-	-
Rock River Township, Precinct 1	-	-	-	-	-	-	-	-	-	-	-
Total	59	55	52	39	52	0	25	48	51	47	0

Statement of Votes Cast
Alger County, MI
2012 General Primary
SOVC For Jurisdiction Wide, All Counters, All Races
OFFICIAL ELECTION RESULTS

	REP Burt 1 Delegate		REP Gr Island 1 Delegate		REP Limestone 1 Delegate		REP Mathias 1 Delegate		REP Munising 1 Delegate		
	Gustav Petruske, Jr. (REP)	Write-In Votes	Daniel A. Boucher (REP)	Write-In Votes	Matt Rondeau (REP)	Write-In Votes	Alan Iho (REP)	Write-In Votes	Marie R. Schwarz (REP)	Michael R. Tiefjen (REP)	Write-In Votes
Jurisdiction Wide											
City of Munising, Precinct 1	-	-	-	-	-	-	-	-	-	-	-
Au Train Township, Precinct 1	-	-	-	-	-	-	-	-	-	-	-
Burt Township, Precinct 1	123	0	-	-	-	-	-	-	-	-	-
Grand Island Township, Precinct 1	-	-	6	0	-	-	-	-	-	-	-
Limestone Township, Precinct 1	-	-	-	-	23	0	-	-	-	-	-
Mathias Township, Precinct 1	-	-	-	-	-	-	12	0	-	-	-
Munising Township, Precinct 1	-	-	-	-	-	-	-	-	50	39	0
Munising Township, Precinct 2	-	-	-	-	-	-	-	-	-	-	-
Munising Township, Precinct 3	-	-	-	-	-	-	-	-	-	-	-
Onota Township, Precinct 1	-	-	-	-	-	-	-	-	-	-	-
Rock River Township, Precinct 1	-	-	-	-	-	-	-	-	-	-	-
Total	123	0	6	0	23	0	12	0	50	39	0

Statement of Votes Cast
Alger County, MI
2012 General Primary
SOVC For Jurisdiction Wide, All Counters, All Races
OFFICIAL ELECTION RESULTS

	REP Munising 2 Delegate		REP Munising 3 Delegate			REP Onota 1 Delegate		REP Rock Riv 1 Delegate		
	Steven McPherson (REP)	Write-In Votes	Carol A. Verbunker (REP)	Jack A. Verbunker (REP)	Write-In Votes	Debra Sobolewski (REP)	Write-In Votes	Becky Zimmerman (REP)	Jon P. Rondeau (W/I)	Write-In Votes
Jurisdiction Wide										
City of Munising, Precinct 1	-	-	-	-	-	-	-	-	-	-
Au Train Township, Precinct 1	-	-	-	-	-	-	-	-	-	-
Burt Township, Precinct 1	-	-	-	-	-	-	-	-	-	-
Grand Island Township, Precinct 1	-	-	-	-	-	-	-	-	-	-
Limestone Township, Precinct 1	-	-	-	-	-	-	-	-	-	-
Mathias Township, Precinct 1	-	-	-	-	-	-	-	-	-	-
Munising Township, Precinct 1	-	-	-	-	-	-	-	-	-	-
Munising Township, Precinct 2	19	0	-	-	-	-	-	-	-	-
Munising Township, Precinct 3	-	-	39	35	0	-	-	-	-	-
Onota Township, Precinct 1	-	-	-	-	-	48	0	-	-	-
Rock River Township, Precinct 1	-	-	-	-	-	-	-	45	0	0
Total	19	0	39	35	0	48	0	45	0	0

Statement of Votes Cast
Alger County, MI
2012 General Primary
SOVC For Jurisdiction Wide, All Counters, All Races
OFFICIAL ELECTION RESULTS

	DEM US Senator		DEM D1 Rep in Congress		DEM D109 Representative			DEM Prosecuting Attorney	DEM County Sheriff	DEM County Clerk-Reg Deeds	
	Debbie Stabenow (DEM)	Write-In Votes	Gary McDowell (DEM)	Write-In Votes	John Kivela (DEM)	Tony Retaskie (DEM)	Write-In Votes	Write-In Votes	Write-In Votes	Mary Ann Froberg (DEM)	Write-In Votes
Jurisdiction Wide											
City of Munising, Precinct 1	153	0	151	0	58	97	0	0	0	144	0
Au Train Township, Precinct 1	160	0	153	0	85	87	0	0	0	157	0
Burt Township, Precinct 1	44	0	41	0	26	11	0	0	0	39	0
Grand Island Township, Precinct 1	7	0	7	0	2	6	0	0	0	7	0
Limestone Township, Precinct 1	33	0	31	0	12	20	0	0	0	31	0
Mathias Township, Precinct 1	42	0	36	0	24	26	0	0	0	39	0
Munising Township, Precinct 1	71	0	71	0	26	50	0	0	0	67	0
Munising Township, Precinct 2	17	0	18	0	11	8	0	0	0	14	0
Munising Township, Precinct 3	46	0	46	0	20	26	0	0	0	46	0
Onota Township, Precinct 1	40	0	41	0	14	28	0	0	0	38	0
Rock River Township, Precinct 1	93	0	94	0	51	54	0	0	0	94	0
Total	706	0	689	0	329	413	0	0	0	676	0

Statement of Votes Cast
Alger County, MI
2012 General Primary
SOVC For Jurisdiction Wide, All Counters, All Races
OFFICIAL ELECTION RESULTS

	DEM County Treasurer		DEM Road Commissioner		DEM D1 Commissioner		DEM D2 Commissioner		DEM D3 Commissioner	
	Pam Johnson (DEM)	Write-In Votes	Doug Miron (DEM)	Write-In Votes	Catherine A. Pullen (DEM)	Write-In Votes	Joseph VanLandschoot (DEM)	Write-In Votes	Esley M. Mattson (DEM)	Write-In Votes
Jurisdiction Wide										
City of Munising, Precinct 1	134	0	135	0	0	0	36	0	95	0
Au Train Township, Precinct 1	139	0	136	0	-	-	-	-	17	0
Burt Township, Precinct 1	38	0	41	0	37	0	-	-	-	-
Grand Island Township, Precinct 1	8	0	8	0	-	-	-	-	7	0
Limestone Township, Precinct 1	31	0	28	0	-	-	-	-	-	-
Mathias Township, Precinct 1	37	0	37	0	-	-	-	-	-	-
Munising Township, Precinct 1	67	0	62	0	-	-	63	0	-	-
Munising Township, Precinct 2	15	0	14	0	14	0	-	-	-	-
Munising Township, Precinct 3	45	0	39	0	43	0	-	-	-	-
Onota Township, Precinct 1	35	0	37	0	-	-	-	-	-	-
Rock River Township, Precinct 1	95	0	88	0	-	-	-	-	-	-
Total	644	0	625	0	94	0	99	0	119	0

Statement of Votes Cast
Alger County, MI
2012 General Primary
SOVC For Jurisdiction Wide, All Counters, All Races
OFFICIAL ELECTION RESULTS

	DEM D4 Commissioner		DEM D5 Commissioner		DEM Au Train Twp Supervisor		DEM Au Train Twp Clerk	
	Jerry Doucette (DEM)	Write-In Votes	Mickey G. Rondeau (DEM)	Write-In Votes	Thomas C. Balmes (DEM)	Write-In Votes	Re Ne LaCombe (DEM)	Write-In Votes
Jurisdiction Wide								
City of Munising, Precinct 1	-	-	-	-	-	-	-	-
Au Train Township, Precinct 1	139	0	-	-	137	0	116	0
Burt Township, Precinct 1	-	-	-	-	-	-	-	-
Grand Island Township, Precinct 1	-	-	-	-	-	-	-	-
Limestone Township, Precinct 1	16	0	15	0	-	-	-	-
Mathias Township, Precinct 1	40	0	-	-	-	-	-	-
Munising Township, Precinct 1	-	-	-	-	-	-	-	-
Munising Township, Precinct 2	-	-	-	-	-	-	-	-
Munising Township, Precinct 3	-	-	-	-	-	-	-	-
Onota Township, Precinct 1	-	-	35	0	-	-	-	-
Rock River Township, Precinct 1	-	-	89	0	-	-	-	-
Total	195	0	139	0	137	0	116	0

Statement of Votes Cast
Alger County, MI
2012 General Primary
SOVC For Jurisdiction Wide, All Counters, All Races
OFFICIAL ELECTION RESULTS

	DEM Au Train Twp Treasurer				DEM Au Train Twp Trustee			DEM Burt Twp Supervisor		DEM Burt Twp Clerk	
	Lisa Burley (DEM)	Ann M. Clapp (DEM)	Sarah Mannisto (DEM)	Write-In Votes	Kristy Albro (DEM)	Michelle Doucette (DEM)	Write-In Votes	Joseph Venturato -WI	Write-In Votes	Kay Wampler (DEM)	Write-In Votes
Jurisdiction Wide											
City of Munising, Precinct 1	-	-	-	-	-	-	-	-	-	-	-
Au Train Township, Precinct 1	18	103	64	0	111	121	0	-	-	-	-
Burt Township, Precinct 1	-	-	-	-	-	-	-	34	0	41	0
Grand Island Township, Precinct 1	-	-	-	-	-	-	-	-	-	-	-
Limestone Township, Precinct 1	-	-	-	-	-	-	-	-	-	-	-
Mathias Township, Precinct 1	-	-	-	-	-	-	-	-	-	-	-
Munising Township, Precinct 1	-	-	-	-	-	-	-	-	-	-	-
Munising Township, Precinct 2	-	-	-	-	-	-	-	-	-	-	-
Munising Township, Precinct 3	-	-	-	-	-	-	-	-	-	-	-
Onota Township, Precinct 1	-	-	-	-	-	-	-	-	-	-	-
Rock River Township, Precinct 1	-	-	-	-	-	-	-	-	-	-	-
Total	18	103	64	0	111	121	0	34	0	41	0

Statement of Votes Cast
Alger County, MI
2012 General Primary
SOVC For Jurisdiction Wide, All Counters, All Races
OFFICIAL ELECTION RESULTS

	DEM Burt Twp Treasurer		DEM Burt Twp Trustee		DEM Gr Island Twp Supervisor	DEM Gr Island Twp Clerk		DEM Gr Island Twp Treasurer	
	Dore Stevens (DEM)	Write-In Votes	L. Scott Wieting (DEM)	Write-In Votes	Write-In Votes	Deanna Boyak (DEM)	Write-In Votes	Michael Lindquist (DEM)	Write-In Votes
Jurisdiction Wide									
City of Munising, Precinct 1	-	-	-	-	-	-	-	-	-
Au Train Township, Precinct 1	-	-	-	-	-	-	-	-	-
Burt Township, Precinct 1	43	0	47	0	-	-	-	-	-
Grand Island Township, Precinct 1	-	-	-	-	0	8	0	8	0
Limestone Township, Precinct 1	-	-	-	-	-	-	-	-	-
Mathias Township, Precinct 1	-	-	-	-	-	-	-	-	-
Munising Township, Precinct 1	-	-	-	-	-	-	-	-	-
Munising Township, Precinct 2	-	-	-	-	-	-	-	-	-
Munising Township, Precinct 3	-	-	-	-	-	-	-	-	-
Onota Township, Precinct 1	-	-	-	-	-	-	-	-	-
Rock River Township, Precinct 1	-	-	-	-	-	-	-	-	-
Total	43	0	47	0	0	8	0	8	0

Statement of Votes Cast
Alger County, MI
2012 General Primary
SOVC For Jurisdiction Wide, All Counters, All Races
OFFICIAL ELECTION RESULTS

	DEM Gr Island Twp Trustee			DEM Limestone Twp Supervisor		DEM Limestone Twp Clerk		DEM Limestone Twp Treasurer	
	Doris Bateson (DEM)	Barbara Stark (DEM)	Write-In Votes	Thomas E. Curry (DEM)	Write-In Votes	Danita L. Rask (DEM)	Write-In Votes	Rosalee Taskey (DEM)	Write-In Votes
Jurisdiction Wide									
City of Munising, Precinct 1	-	-	-	-	-	-	-	-	-
Au Train Township, Precinct 1	-	-	-	-	-	-	-	-	-
Burt Township, Precinct 1	-	-	-	-	-	-	-	-	-
Grand Island Township, Precinct 1	8	8	0	-	-	-	-	-	-
Limestone Township, Precinct 1	-	-	-	31	0	33	0	29	0
Mathias Township, Precinct 1	-	-	-	-	-	-	-	-	-
Munising Township, Precinct 1	-	-	-	-	-	-	-	-	-
Munising Township, Precinct 2	-	-	-	-	-	-	-	-	-
Munising Township, Precinct 3	-	-	-	-	-	-	-	-	-
Onota Township, Precinct 1	-	-	-	-	-	-	-	-	-
Rock River Township, Precinct 1	-	-	-	-	-	-	-	-	-
Total	8	8	0	31	0	33	0	29	0

Statement of Votes Cast
Alger County, MI
2012 General Primary
SOVC For Jurisdiction Wide, All Counters, All Races
OFFICIAL ELECTION RESULTS

	DEM Limestone Twp Trustee			DEM Mathias Twp Supervisor		DEM Mathias Twp Clerk		DEM Mathias Twp Treasurer	
	William Brisson, Jr. (DEM)	Mary Lou Britton (DEM)	Write-In Votes	Roy A. Aho (DEM)	Write-In Votes	Amy Richmond (DEM)	Write-In Votes	Carol Atherton (DEM)	Write-In Votes
Jurisdiction Wide									
City of Munising, Precinct 1	-	-		-		-		-	
Au Train Township, Precinct 1	-	-		-		-		-	
Burt Township, Precinct 1	-	-		-		-		-	
Grand Island Township, Precinct 1	-	-		-		-		-	
Limestone Township, Precinct 1	25	27	0	-		-		-	
Mathias Township, Precinct 1	-	-		37	0	39	0	33	0
Munising Township, Precinct 1	-	-		-		-		-	
Munising Township, Precinct 2	-	-		-		-		-	
Munising Township, Precinct 3	-	-		-		-		-	
Onota Township, Precinct 1	-	-		-		-		-	
Rock River Township, Precinct 1	-	-		-		-		-	
Total	25	27	0	37	0	39	0	33	0

Statement of Votes Cast
Alger County, MI
2012 General Primary
SOVC For Jurisdiction Wide, All Counters, All Races
OFFICIAL ELECTION RESULTS

Date:08/13/12
Time:11:20:05
Page:17

	DEM Mathias Twp Trustee			DEM Munising Twp Supervisor		DEM Munising Twp Clerk		DEM Munising Twp Treasurer		DEM Munising Twp Trustee	
	Kim Peterson (DEM)	Marilyn Rukkila (DEM)	Write-In Votes	Dan Wilson (DEM)	Write-In Votes	Selma Balko (DEM)	Write-In Votes	Bonnie J. Fulcher (DEM)	Write-In Votes	Lisa Howard (DEM)	Write-In Votes
Jurisdiction Wide											
City of Munising, Precinct 1	-	-	-	-	-	-	-	-	-	-	-
Au Train Township, Precinct 1	-	-	-	-	-	-	-	-	-	-	-
Burt Township, Precinct 1	-	-	-	-	-	-	-	-	-	-	-
Grand Island Township, Precinct 1	-	-	-	-	-	-	-	-	-	-	-
Limestone Township, Precinct 1	-	-	-	-	-	-	-	-	-	-	-
Mathias Township, Precinct 1	36	32	0	-	-	-	-	-	-	-	-
Munising Township, Precinct 1	-	-	-	70	0	73	0	73	0	69	0
Munising Township, Precinct 2	-	-	-	17	0	16	0	16	0	16	0
Munising Township, Precinct 3	-	-	-	43	0	45	0	45	0	45	0
Onota Township, Precinct 1	-	-	-	-	-	-	-	-	-	-	-
Rock River Township, Precinct 1	-	-	-	-	-	-	-	-	-	-	-
Total	36	32	0	130	0	134	0	134	0	130	0

Statement of Votes Cast
Alger County, MI
2012 General Primary
SOVC For Jurisdiction Wide, All Counters, All Races
OFFICIAL ELECTION RESULTS

	DEM Onota Twp Supervisor		DEM Onota Twp Clerk	DEM Onota Twp Treasurer	DEM Onota Twp Trustee			DEM Rock Riv Twp Supervisor		DEM Rock Riv Twp Clerk	
	Write-In Votes		Write-In Votes	Write-In Votes	Brian D. Bresette (DEM)	Sarah Redmond (DEM)	Write-In Votes	Ralph L. Olson (DEM)	Write-In Votes	Wilma Hill (DEM)	Write-In Votes
Jurisdiction Wide											
City of Munising, Precinct 1	-		-	-	-	-	-	-	-	-	-
Au Train Township, Precinct 1	-		-	-	-	-	-	-	-	-	-
Burt Township, Precinct 1	-		-	-	-	-	-	-	-	-	-
Grand Island Township, Precinct 1	-		-	-	-	-	-	-	-	-	-
Limestone Township, Precinct 1	-		-	-	-	-	-	-	-	-	-
Mathias Township, Precinct 1	-		-	-	-	-	-	-	-	-	-
Munising Township, Precinct 1	-		-	-	-	-	-	-	-	-	-
Munising Township, Precinct 2	-		-	-	-	-	-	-	-	-	-
Munising Township, Precinct 3	-		-	-	-	-	-	-	-	-	-
Onota Township, Precinct 1	0		0	0	17	33	0	-	-	-	-
Rock River Township, Precinct 1	-		-	-	-	-	-	91	0	92	0
Total	0		0	0	17	33	0	91	0	92	0

Statement of Votes Cast
Alger County, MI
2012 General Primary
SOVC For Jurisdiction Wide, All Counters, All Races
OFFICIAL ELECTION RESULTS

	DEM Rock Riv Twp Treasurer		DEM Rock Riv Twp Trustee			DEM C Munising 1 Delegate	DEM Au Train 1 Delegate		DEM Burt 1 Delegate	DEM Gr Island 1 Delegate	DEM Limestone 1 Delegate
	Janet Braun (DEM)	Write-In Votes	Vincent Grout (DEM)	Arlene M. Rauschl (DEM)	Write-In Votes	Write-In Votes	Kathryn Lovrich (DEM)	Write-In Votes	Write-In Votes	Write-In Votes	Write-In Votes
Jurisdiction Wide											
City of Munising, Precinct 1	-	-	-	-	-	0	-	-	-	-	-
Au Train Township, Precinct 1	-	-	-	-	-	-	119	0	-	-	-
Burt Township, Precinct 1	-	-	-	-	-	-	-	-	0	-	-
Grand Island Township, Precinct 1	-	-	-	-	-	-	-	-	-	0	-
Limestone Township, Precinct 1	-	-	-	-	-	-	-	-	-	-	0
Mathias Township, Precinct 1	-	-	-	-	-	-	-	-	-	-	-
Munising Township, Precinct 1	-	-	-	-	-	-	-	-	-	-	-
Munising Township, Precinct 2	-	-	-	-	-	-	-	-	-	-	-
Munising Township, Precinct 3	-	-	-	-	-	-	-	-	-	-	-
Onota Township, Precinct 1	-	-	-	-	-	-	-	-	-	-	-
Rock River Township, Precinct 1	93	0	69	72	0	-	-	-	-	-	-
Total	93	0	69	72	0	0	119	0	0	0	0

Statement of Votes Cast
Alger County, MI
2012 General Primary
SOVC For Jurisdiction Wide, All Counters, All Races
OFFICIAL ELECTION RESULTS

Date:08/13/12
Time:11:20:05
Page:20

	DEM Mathias 1 Delegate	DEM Munising 1 Delegate		DEM Munising 2 Delegate	DEM Munising 3 Delegate	DEM Onota 1 Delegate		DEM Rock Riv 1 Delegate	County Library Prop	
	Write-In Votes	Marianne Laskay (DEM)	Write-In Votes	Write-In Votes	Write-In Votes	Loretta M. Herman (DEM)	Write-In Votes	Write-In Votes	YES	NO
Jurisdiction Wide										
City of Munising, Precinct 1	-	-	-	-	-	-	-	-	191	48
Au Train Township, Precinct 1	-	-	-	-	-	-	-	-	168	83
Burt Township, Precinct 1	-	-	-	-	-	-	-	-	122	63
Grand Island Township, Precinct 1	-	-	-	-	-	-	-	-	10	3
Limestone Township, Precinct 1	-	-	-	-	-	-	-	-	30	27
Mathias Township, Precinct 1	0	-	-	-	-	-	-	-	32	38
Munising Township, Precinct 1	-	66	0	-	-	-	-	-	112	42
Munising Township, Precinct 2	-	-	-	0	-	-	-	-	17	19
Munising Township, Precinct 3	-	-	-	-	0	-	-	-	62	29
Onota Township, Precinct 1	-	-	-	-	-	35	0	-	68	34
Rock River Township, Precinct 1	-	-	-	-	-	-	-	0	97	52
Total	0	66	0	0	0	35	0	0	909	438

Statement of Votes Cast
Alger County, MI
2012 General Primary
SOVC For Jurisdiction Wide, All Counters, All Races
OFFICIAL ELECTION RESULTS

	County Ambulance Renewal		AuTrain Twp Prop		Burt Twp Gen Operating		Burt Twp Voted Allocated		Mathias Twp Gravel Roads	
	YES	NO	YES	NO	YES	NO	YES	NO	YES	NO
Jurisdiction Wide										
City of Munising, Precinct 1	194	45	-	-	-	-	-	-	-	-
Au Train Township, Precinct 1	204	53	143	101	-	-	-	-	-	-
Burt Township, Precinct 1	160	26	-	-	109	75	116	66	-	-
Grand Island Township, Precinct 1	12	1	-	-	-	-	-	-	-	-
Limestone Township, Precinct 1	45	12	-	-	-	-	-	-	-	-
Mathias Township, Precinct 1	50	20	-	-	-	-	-	-	40	29
Munising Township, Precinct 1	129	26	-	-	-	-	-	-	-	-
Munising Township, Precinct 2	21	15	-	-	-	-	-	-	-	-
Munising Township, Precinct 3	67	24	-	-	-	-	-	-	-	-
Onota Township, Precinct 1	73	29	-	-	-	-	-	-	-	-
Rock River Township, Precinct 1	131	21	-	-	-	-	-	-	-	-
Total	1086	272	143	101	109	75	116	66	40	29

Statement of Votes Cast
Alger County, MI
2012 General Primary
SOVC For Jurisdiction Wide, All Counters, All Races
OFFICIAL ELECTION RESULTS

	Mathias Twp Roads Streets		Mathias Twp Fire Prop		Onota Twp Gen Operation		Onota Twp Fire Protection		Onota Twp Solid Waste	
	YES	NO	YES	NO	YES	NO	YES	NO	YES	NO
Jurisdiction Wide										
City of Munising, Precinct 1	-	-	-	-	-	-	-	-	-	-
Au Train Township, Precinct 1	-	-	-	-	-	-	-	-	-	-
Burt Township, Precinct 1	-	-	-	-	-	-	-	-	-	-
Grand Island Township, Precinct 1	-	-	-	-	-	-	-	-	-	-
Limestone Township, Precinct 1	-	-	-	-	-	-	-	-	-	-
Mathias Township, Precinct 1	38	30	45	24	-	-	-	-	-	-
Munising Township, Precinct 1	-	-	-	-	-	-	-	-	-	-
Munising Township, Precinct 2	-	-	-	-	-	-	-	-	-	-
Munising Township, Precinct 3	-	-	-	-	-	-	-	-	-	-
Onota Township, Precinct 1	-	-	-	-	68	36	77	26	80	23
Rock River Township, Precinct 1	-	-	-	-	-	-	-	-	-	-
Total	38	30	45	24	68	36	77	26	80	23

THE WHOLE NUMBER OF VOTES GIVEN: REP US Senator
WAS 589 (OF WHICH)

Clark Durant (REP)	RECEIVED	108
Gary Glenn (REP)	RECEIVED	46
Randy Hekman (REP)	RECEIVED	66
Pete Hoekstra (REP)	RECEIVED	369
Write-In Votes	RECEIVED	0

THE WHOLE NUMBER OF VOTES GIVEN: REP D1 Rep in Congress
WAS 589 (OF WHICH)

Dan Benishek (REP)	RECEIVED	589
Write-In Votes	RECEIVED	0

THE WHOLE NUMBER OF VOTES GIVEN: REP D109 Representative
WAS 654 (OF WHICH)

Jim Haferman (REP)	RECEIVED	88
Jack Hubbard (REP)	RECEIVED	566
Write-In Votes	RECEIVED	0

THE WHOLE NUMBER OF VOTES GIVEN: REP Prosecuting Attorney
WAS 555 (OF WHICH)

Karen A. Bahrman (REP)	RECEIVED	555
Write-In Votes	RECEIVED	0

THE WHOLE NUMBER OF VOTES GIVEN: REP County Sheriff
WAS 582 (OF WHICH)

Robert J. Hughes (REP)	RECEIVED	582
Write-In Votes	RECEIVED	0

THE WHOLE NUMBER OF VOTES GIVEN: REP County Clerk-Reg Deeds
WAS 0 (OF WHICH)

Write-In Votes	RECEIVED	0

THE WHOLE NUMBER OF VOTES GIVEN: REP County Treasurer
WAS 0 (OF WHICH)

Write-In Votes	RECEIVED	0

THE WHOLE NUMBER OF VOTES GIVEN: REP Road Commissioner
WAS 0 (OF WHICH)

Write-In Votes	RECEIVED	0

THE WHOLE NUMBER OF VOTES GIVEN: REP D1 Commissioner

WAS 0 (OF WHICH)

Write-In Votes	RECEIVED	0

THE WHOLE NUMBER OF VOTES GIVEN: REP D2 Commissioner
WAS 0 (OF WHICH)

Write-In Votes	RECEIVED	0

THE WHOLE NUMBER OF VOTES GIVEN: REP D3 Commissioner
WAS 0 (OF WHICH)

Write-In Votes	RECEIVED	0

THE WHOLE NUMBER OF VOTES GIVEN: REP D4 Commissioner
WAS 0 (OF WHICH)

Write-In Votes	RECEIVED	0

THE WHOLE NUMBER OF VOTES GIVEN: REP D5 Commissioner
WAS 0 (OF WHICH)

Write-In Votes	RECEIVED	0

THE WHOLE NUMBER OF VOTES GIVEN: REP Au Train Twp Supervisor
WAS 0 (OF WHICH)

Write-In Votes	RECEIVED	0

THE WHOLE NUMBER OF VOTES GIVEN: REP Au Train Twp Clerk
WAS 65 (OF WHICH)

Mary F. Rogers (REP)	RECEIVED	65
Write-In Votes	RECEIVED	0

THE WHOLE NUMBER OF VOTES GIVEN: REP Au Train Twp Treasurer
WAS 0 (OF WHICH)

Write-In Votes	RECEIVED	0

THE WHOLE NUMBER OF VOTES GIVEN: REP Au Train Twp Trustee
WAS 0 (OF WHICH)

Write-In Votes	RECEIVED	0

THE WHOLE NUMBER OF VOTES GIVEN: REP Burt Twp Supervisor
WAS 49 (OF WHICH)

Lois M. Kinlaw (W/I)	RECEIVED	49
Write-In Votes	RECEIVED	0

THE WHOLE NUMBER OF VOTES GIVEN: REP Burt Twp Clerk

WAS 132 (OF WHICH)

Kim Fultz (REP)	RECEIVED	47
Deborah J. Lundquist (REP)	RECEIVED	85
Write-In Votes	RECEIVED	0

THE WHOLE NUMBER OF VOTES GIVEN: REP Burt Twp Treasurer
WAS 0 (OF WHICH)

Write-In Votes	RECEIVED	0

THE WHOLE NUMBER OF VOTES GIVEN: REP Burt Twp Trustee
WAS 177 (OF WHICH)

Sandra Fisher (REP)	RECEIVED	74
Lois R. Leavenworth (REP)	RECEIVED	103
Write-In Votes	RECEIVED	0

THE WHOLE NUMBER OF VOTES GIVEN: REP Gr Island Twp Supervisor
WAS 6 (OF WHICH)

Jeffrey T. Cromell (REP)	RECEIVED	6
Write-In Votes	RECEIVED	0

THE WHOLE NUMBER OF VOTES GIVEN: REP Gr Island Twp Clerk
WAS 0 (OF WHICH)

Write-In Votes	RECEIVED	0

THE WHOLE NUMBER OF VOTES GIVEN: REP Gr Island Twp Treasurer
WAS 0 (OF WHICH)

Write-In Votes	RECEIVED	0

THE WHOLE NUMBER OF VOTES GIVEN: REP Gr Island Twp Trustee
WAS 0 (OF WHICH)

Write-In Votes	RECEIVED	0

THE WHOLE NUMBER OF VOTES GIVEN: REP Limestone Twp Supervisor
WAS 0 (OF WHICH)

Write-In Votes	RECEIVED	0

THE WHOLE NUMBER OF VOTES GIVEN: REP Limestone Twp Clerk
WAS 0 (OF WHICH)

Write-In Votes	RECEIVED	0

THE WHOLE NUMBER OF VOTES GIVEN: REP Limestone Twp Treasurer
WAS 0 (OF WHICH)

Write-In Votes	RECEIVED	0

THE WHOLE NUMBER OF VOTES GIVEN: REP Limestone Twp Trustee WAS 0 (OF WHICH)

Write-In Votes	RECEIVED	0

THE WHOLE NUMBER OF VOTES GIVEN: REP Mathias Twp Supervisor WAS 0 (OF WHICH)

Write-In Votes	RECEIVED	0

THE WHOLE NUMBER OF VOTES GIVEN: REP Mathias Twp Clerk WAS 0 (OF WHICH)

Write-In Votes	RECEIVED	0

THE WHOLE NUMBER OF VOTES GIVEN: REP Mathias Twp Treasurer WAS 0 (OF WHICH)

Write-In Votes	RECEIVED	0

THE WHOLE NUMBER OF VOTES GIVEN: REP Mathias Twp Trustee WAS 0 (OF WHICH)

Write-In Votes	RECEIVED	0

THE WHOLE NUMBER OF VOTES GIVEN: REP Munising Twp Supervisor WAS 0 (OF WHICH)

Write-In Votes	RECEIVED	0

THE WHOLE NUMBER OF VOTES GIVEN: REP Munising Twp Clerk WAS 0 (OF WHICH)

Write-In Votes	RECEIVED	0

THE WHOLE NUMBER OF VOTES GIVEN: REP Munising Twp Treasurer WAS 0 (OF WHICH)

Write-In Votes	RECEIVED	0

THE WHOLE NUMBER OF VOTES GIVEN: REP Munising Twp Trustee WAS 103 (OF WHICH)

Patty Willson (REP)	RECEIVED	103
Write-In Votes	RECEIVED	0

THE WHOLE NUMBER OF VOTES GIVEN: REP Onota Twp Supervisor WAS 79 (OF WHICH)

David D. Brinich (REP)	RECEIVED	47

John J. Hudson (REP)	RECEIVED	32
Write-In Votes	RECEIVED	0

THE WHOLE NUMBER OF VOTES GIVEN: REP Onota Twp Clerk
WAS 0 (OF WHICH)

Write-In Votes	RECEIVED	0

THE WHOLE NUMBER OF VOTES GIVEN: REP Onota Twp Treasurer
WAS 60 (OF WHICH)

Susan Kerst (REP)	RECEIVED	60
Write-In Votes	RECEIVED	0

THE WHOLE NUMBER OF VOTES GIVEN: REP Onota Twp Trustee
WAS 0 (OF WHICH)

Write-In Votes	RECEIVED	0

THE WHOLE NUMBER OF VOTES GIVEN: REP Rock Riv Twp Supervisor
WAS 0 (OF WHICH)

Write-In Votes	RECEIVED	0

THE WHOLE NUMBER OF VOTES GIVEN: REP Rock Riv Twp Clerk
WAS 0 (OF WHICH)

Write-In Votes	RECEIVED	0

THE WHOLE NUMBER OF VOTES GIVEN: REP Rock Riv Twp Treasurer
WAS 0 (OF WHICH)

Write-In Votes	RECEIVED	0

THE WHOLE NUMBER OF VOTES GIVEN: REP Rock Riv Twp Trustee
WAS 0 (OF WHICH)

Write-In Votes	RECEIVED	0

THE WHOLE NUMBER OF VOTES GIVEN: REP C Munising 1 Delegate
WAS 257 (OF WHICH)

Rita Hale (REP)	RECEIVED	59
Barbara J. Hermann (REP)	RECEIVED	55
Richard Wm. Nebel (REP)	RECEIVED	52
David W. Rinker (REP)	RECEIVED	39
Robert Steinhoff (REP)	RECEIVED	52
Write-In Votes	RECEIVED	0

THE WHOLE NUMBER OF VOTES GIVEN: REP Au Train 1 Delegate
WAS 171 (OF WHICH)

John Downs (REP)	RECEIVED	25
Charles E. Nebel (REP)	RECEIVED	48
Kurt Olson (REP)	RECEIVED	51
Lisa Peters (REP)	RECEIVED	47
Write-In Votes	RECEIVED	0

THE WHOLE NUMBER OF VOTES GIVEN: REP Burt 1 Delegate
WAS 123 (OF WHICH)

Gustav Petruske, Jr. (REP)	RECEIVED	123
Write-In Votes	RECEIVED	0

THE WHOLE NUMBER OF VOTES GIVEN: REP Gr Island 1 Delegate
WAS 6 (OF WHICH)

Daniel A. Boucher (REP)	RECEIVED	6
Write-In Votes	RECEIVED	0

THE WHOLE NUMBER OF VOTES GIVEN: REP Limestone 1 Delegate
WAS 23 (OF WHICH)

Matt Rondeau (REP)	RECEIVED	23
Write-In Votes	RECEIVED	0

THE WHOLE NUMBER OF VOTES GIVEN: REP Mathias 1 Delegate
WAS 12 (OF WHICH)

Alan Iho (REP)	RECEIVED	12
Write-In Votes	RECEIVED	0

THE WHOLE NUMBER OF VOTES GIVEN: REP Munising 1 Delegate
WAS 89 (OF WHICH)

Marie R. Schwarz (REP)	RECEIVED	50
Michael R. Tietjen (REP)	RECEIVED	39
Write-In Votes	RECEIVED	0

THE WHOLE NUMBER OF VOTES GIVEN: REP Munising 2 Delegate
WAS 19 (OF WHICH)

Steven McPherson (REP)	RECEIVED	19
Write-In Votes	RECEIVED	0

THE WHOLE NUMBER OF VOTES GIVEN: REP Munising 3 Delegate
WAS 74 (OF WHICH)

Carol A. Verbunker (REP)	RECEIVED	39
Jack A. Verbunker (REP)	RECEIVED	35
Write-In Votes	RECEIVED	0

THE WHOLE NUMBER OF VOTES GIVEN: REP Onota 1 Delegate
WAS 48 (OF WHICH)

Debra Sobolewski (REP)	RECEIVED	48
Write-In Votes	RECEIVED	0

THE WHOLE NUMBER OF VOTES GIVEN: REP Rock Riv 1 Delegate
WAS 45 (OF WHICH)

Becky Zimmerman (REP)	RECEIVED	45
Jon P. Rondeau (W/I)	RECEIVED	0
Write-In Votes	RECEIVED	0

THE WHOLE NUMBER OF VOTES GIVEN: DEM US Senator
WAS 706 (OF WHICH)

Debbie Stabenow (DEM)	RECEIVED	706
Write-In Votes	RECEIVED	0

THE WHOLE NUMBER OF VOTES GIVEN: DEM D1 Rep in Congress
WAS 689 (OF WHICH)

Gary McDowell (DEM)	RECEIVED	689
Write-In Votes	RECEIVED	0

THE WHOLE NUMBER OF VOTES GIVEN: DEM D109 Representative
WAS 742 (OF WHICH)

John Kivela (DEM)	RECEIVED	329
Tony Retaskie (DEM)	RECEIVED	413
Write-In Votes	RECEIVED	0

THE WHOLE NUMBER OF VOTES GIVEN: DEM Prosecuting Attorney
WAS 0 (OF WHICH)

Write-In Votes	RECEIVED	0

THE WHOLE NUMBER OF VOTES GIVEN: DEM County Sheriff
WAS 0 (OF WHICH)

Write-In Votes	RECEIVED	0

THE WHOLE NUMBER OF VOTES GIVEN: DEM County Clerk-Reg Deeds
WAS 676 (OF WHICH)

Mary Ann Froberg (DEM)	RECEIVED	676
Write-In Votes	RECEIVED	0

THE WHOLE NUMBER OF VOTES GIVEN: DEM County Treasurer
WAS 644 (OF WHICH)

Pam Johnson (DEM)	RECEIVED	644
Write-In Votes	RECEIVED	0

THE WHOLE NUMBER OF VOTES GIVEN: DEM Road Commissioner
WAS 625 (OF WHICH)

Doug Miron (DEM)	RECEIVED	625
Write-In Votes	RECEIVED	0

THE WHOLE NUMBER OF VOTES GIVEN: DEM D1 Commissioner
WAS 94 (OF WHICH)

Catherine A. Pullen (DEM)	RECEIVED	94
Write-In Votes	RECEIVED	0

THE WHOLE NUMBER OF VOTES GIVEN: DEM D2 Commissioner
WAS 99 (OF WHICH)

Joseph VanLandschoot (DEM)	RECEIVED	99
Write-In Votes	RECEIVED	0

THE WHOLE NUMBER OF VOTES GIVEN: DEM D3 Commissioner
WAS 119 (OF WHICH)

Esley M. Mattson (DEM)	RECEIVED	119
Write-In Votes	RECEIVED	0

THE WHOLE NUMBER OF VOTES GIVEN: DEM D4 Commissioner
WAS 195 (OF WHICH)

Jerry Doucette (DEM)	RECEIVED	195
Write-In Votes	RECEIVED	0

THE WHOLE NUMBER OF VOTES GIVEN: DEM D5 Commissioner
WAS 139 (OF WHICH)

Mickey G. Rondeau (DEM)	RECEIVED	139
Write-In Votes	RECEIVED	0

THE WHOLE NUMBER OF VOTES GIVEN: DEM Au Train Twp Supervisor
WAS 137 (OF WHICH)

Thomas C. Balmes (DEM)	RECEIVED	137
Write-In Votes	RECEIVED	0

THE WHOLE NUMBER OF VOTES GIVEN: DEM Au Train Twp Clerk
WAS 116 (OF WHICH)

Re Ne LaCombe (DEM)	RECEIVED	116
Write-In Votes	RECEIVED	0

THE WHOLE NUMBER OF VOTES GIVEN: DEM Au Train Twp Treasurer
WAS 185 (OF WHICH)

Lisa Burley (DEM)	RECEIVED	18

Ann M. Clapp (DEM)	RECEIVED	103
Sarah Mannisto (DEM)	RECEIVED	64
Write-In Votes	RECEIVED	0

THE WHOLE NUMBER OF VOTES GIVEN: DEM Au Train Twp Trustee
WAS 232 (OF WHICH)

Kristy Albro (DEM)	RECEIVED	111
Michelle Doucette (DEM)	RECEIVED	121
Write-In Votes	RECEIVED	0

THE WHOLE NUMBER OF VOTES GIVEN: DEM Burt Twp Supervisor
WAS 34 (OF WHICH)

Joseph Venturato -WI	RECEIVED	34
Write-In Votes	RECEIVED	0

THE WHOLE NUMBER OF VOTES GIVEN: DEM Burt Twp Clerk
WAS 41 (OF WHICH)

Kay Wampler (DEM)	RECEIVED	41
Write-In Votes	RECEIVED	0

THE WHOLE NUMBER OF VOTES GIVEN: DEM Burt Twp Treasurer
WAS 43 (OF WHICH)

Dore Stevens (DEM)	RECEIVED	43
Write-In Votes	RECEIVED	0

THE WHOLE NUMBER OF VOTES GIVEN: DEM Burt Twp Trustee
WAS 47 (OF WHICH)

L. Scott Wieting (DEM)	RECEIVED	47
Write-In Votes	RECEIVED	0

THE WHOLE NUMBER OF VOTES GIVEN: DEM Gr Island Twp Supervisor
WAS 0 (OF WHICH)

Write-In Votes	RECEIVED	0

THE WHOLE NUMBER OF VOTES GIVEN: DEM Gr Island Twp Clerk
WAS 8 (OF WHICH)

Deanna Boyak (DEM)	RECEIVED	8
Write-In Votes	RECEIVED	0

THE WHOLE NUMBER OF VOTES GIVEN: DEM Gr Island Twp Treasurer
WAS 8 (OF WHICH)

Michael Lindquist (DEM)	RECEIVED	8
Write-In Votes	RECEIVED	0

THE WHOLE NUMBER OF VOTES GIVEN: DEM Gr Island Twp Trustee
WAS 16 (OF WHICH)

Doris Bateson (DEM)	RECEIVED	8
Barbara Stark (DEM)	RECEIVED	8
Write-In Votes	RECEIVED	0

THE WHOLE NUMBER OF VOTES GIVEN: DEM Limestone Twp Supervisor
WAS 31 (OF WHICH)

Thomas E. Curry (DEM)	RECEIVED	31
Write-In Votes	RECEIVED	0

THE WHOLE NUMBER OF VOTES GIVEN: DEM Limestone Twp Clerk
WAS 33 (OF WHICH)

Danita L. Rask (DEM)	RECEIVED	33
Write-In Votes	RECEIVED	0

THE WHOLE NUMBER OF VOTES GIVEN: DEM Limestone Twp Treasurer
WAS 29 (OF WHICH)

Rosalee Taskey (DEM)	RECEIVED	29
Write-In Votes	RECEIVED	0

THE WHOLE NUMBER OF VOTES GIVEN: DEM Limestone Twp Trustee
WAS 52 (OF WHICH)

William Brisson, Jr. (DEM)	RECEIVED	25
Mary Lou Britton (DEM)	RECEIVED	27
Write-In Votes	RECEIVED	0

THE WHOLE NUMBER OF VOTES GIVEN: DEM Mathias Twp Supervisor
WAS 37 (OF WHICH)

Roy A. Aho (DEM)	RECEIVED	37
Write-In Votes	RECEIVED	0

THE WHOLE NUMBER OF VOTES GIVEN: DEM Mathias Twp Clerk
WAS 39 (OF WHICH)

Amy Richmond (DEM)	RECEIVED	39
Write-In Votes	RECEIVED	0

THE WHOLE NUMBER OF VOTES GIVEN: DEM Mathias Twp Treasurer
WAS 33 (OF WHICH)

Carol Atherton (DEM)	RECEIVED	33
Write-In Votes	RECEIVED	0

THE WHOLE NUMBER OF VOTES GIVEN: DEM Mathias Twp Trustee
WAS 68 (OF WHICH)

Kim Peterson (DEM)	RECEIVED	36
Marilyn Rukkila (DEM)	RECEIVED	32
Write-In Votes	RECEIVED	0

THE WHOLE NUMBER OF VOTES GIVEN: DEM Munising Twp Supervisor WAS 130 (OF WHICH)

Dan Wilson (DEM)	RECEIVED	130
Write-In Votes	RECEIVED	0

THE WHOLE NUMBER OF VOTES GIVEN: DEM Munising Twp Clerk WAS 134 (OF WHICH)

Selina Balko (DEM)	RECEIVED	134
Write-In Votes	RECEIVED	0

THE WHOLE NUMBER OF VOTES GIVEN: DEM Munising Twp Treasurer WAS 134 (OF WHICH)

Bonnie J. Fulcher (DEM)	RECEIVED	134
Write-In Votes	RECEIVED	0

THE WHOLE NUMBER OF VOTES GIVEN: DEM Munising Twp Trustee WAS 130 (OF WHICH)

Lisa Howard (DEM)	RECEIVED	130
Write-In Votes	RECEIVED	0

THE WHOLE NUMBER OF VOTES GIVEN: DEM Onota Twp Supervisor WAS 0 (OF WHICH)

Write-In Votes	RECEIVED	0

THE WHOLE NUMBER OF VOTES GIVEN: DEM Onota Twp Clerk WAS 0 (OF WHICH)

Write-In Votes	RECEIVED	0

THE WHOLE NUMBER OF VOTES GIVEN: DEM Onota Twp Treasurer WAS 0 (OF WHICH)

Write-In Votes	RECEIVED	0

THE WHOLE NUMBER OF VOTES GIVEN: DEM Onota Twp Trustee WAS 50 (OF WHICH)

Brian D. Bresette (DEM)	RECEIVED	17
Sarah Redmond (DEM)	RECEIVED	33
Write-In Votes	RECEIVED	0

THE WHOLE NUMBER OF VOTES GIVEN: DEM Rock Riv Twp Supervisor

WAS 91 (OF WHICH)

Ralph L. Olson (DEM)	RECEIVED	91
Write-In Votes	RECEIVED	0

THE WHOLE NUMBER OF VOTES GIVEN: DEM Rock Riv Twp Clerk
WAS 92 (OF WHICH)

Wilma Hill (DEM)	RECEIVED	92
Write-In Votes	RECEIVED	0

THE WHOLE NUMBER OF VOTES GIVEN: DEM Rock Riv Twp Treasurer
WAS 93 (OF WHICH)

Janet Braun (DEM)	RECEIVED	93
Write-In Votes	RECEIVED	0

THE WHOLE NUMBER OF VOTES GIVEN: DEM Rock Riv Twp Trustee
WAS 141 (OF WHICH)

Vincent Grout (DEM)	RECEIVED	69
Arlene M. Rauschl (DEM)	RECEIVED	72
Write-In Votes	RECEIVED	0

THE WHOLE NUMBER OF VOTES GIVEN: DEM C Munising 1 Delegate
WAS 0 (OF WHICH)

Write-In Votes	RECEIVED	0

THE WHOLE NUMBER OF VOTES GIVEN: DEM Au Train 1 Delegate
WAS 119 (OF WHICH)

Kathryn Lovrich (DEM)	RECEIVED	119
Write-In Votes	RECEIVED	0

THE WHOLE NUMBER OF VOTES GIVEN: DEM Burt 1 Delegate
WAS 0 (OF WHICH)

Write-In Votes	RECEIVED	0

THE WHOLE NUMBER OF VOTES GIVEN: DEM Gr Island 1 Delegate
WAS 0 (OF WHICH)

Write-In Votes	RECEIVED	0

THE WHOLE NUMBER OF VOTES GIVEN: DEM Limestone 1 Delegate
WAS 0 (OF WHICH)

Write-In Votes	RECEIVED	0

THE WHOLE NUMBER OF VOTES GIVEN: DEM Mathias 1 Delegate
WAS 0 (OF WHICH)

Write-In Votes	RECEIVED	0

THE WHOLE NUMBER OF VOTES GIVEN: DEM Munising 1 Delegate WAS 66 (OF WHICH)

Marianne Laskay (DEM)	RECEIVED	66
Write-In Votes	RECEIVED	0

THE WHOLE NUMBER OF VOTES GIVEN: DEM Munising 2 Delegate WAS 0 (OF WHICH)

Write-In Votes	RECEIVED	0

THE WHOLE NUMBER OF VOTES GIVEN: DEM Munising 3 Delegate WAS 0 (OF WHICH)

Write-In Votes	RECEIVED	0

THE WHOLE NUMBER OF VOTES GIVEN: DEM Onota 1 Delegate WAS 35 (OF WHICH)

Loretta M. Herman (DEM)	RECEIVED	35
Write-In Votes	RECEIVED	0

THE WHOLE NUMBER OF VOTES GIVEN: DEM Rock Riv 1 Delegate WAS 0 (OF WHICH)

Write-In Votes	RECEIVED	0

THE WHOLE NUMBER OF VOTES GIVEN: County Library Prop WAS 1347 (OF WHICH)

YES	RECEIVED	909
NO	RECEIVED	438

THE WHOLE NUMBER OF VOTES GIVEN: County Ambulance Renewal WAS 1358 (OF WHICH)

YES	RECEIVED	1086
NO	RECEIVED	272

THE WHOLE NUMBER OF VOTES GIVEN: AuTrain Twp Prop WAS 244 (OF WHICH)

YES	RECEIVED	143
NO	RECEIVED	101

THE WHOLE NUMBER OF VOTES GIVEN: Burt Twp Gen Operating WAS 184 (OF WHICH)

YES	RECEIVED	109

NO	RECEIVED	75

THE WHOLE NUMBER OF VOTES GIVEN: Burt Twp Voted Allocated
WAS 182 (OF WHICH)

YES	RECEIVED	116
NO	RECEIVED	66

THE WHOLE NUMBER OF VOTES GIVEN: Mathias Twp Gravel Roads
WAS 69 (OF WHICH)

YES	RECEIVED	40
NO	RECEIVED	29

THE WHOLE NUMBER OF VOTES GIVEN: Mathias Twp Roads Streets
WAS 68 (OF WHICH)

YES	RECEIVED	38
NO	RECEIVED	30

THE WHOLE NUMBER OF VOTES GIVEN: Mathias Twp Fire Prop
WAS 69 (OF WHICH)

YES	RECEIVED	45
NO	RECEIVED	24

THE WHOLE NUMBER OF VOTES GIVEN: Onota Twp Gen Operation
WAS 104 (OF WHICH)

YES	RECEIVED	68
NO	RECEIVED	36

THE WHOLE NUMBER OF VOTES GIVEN: Onota Twp Fire Protection
WAS 103 (OF WHICH)

YES	RECEIVED	77
NO	RECEIVED	26

THE WHOLE NUMBER OF VOTES GIVEN: Onota Twp Solid Waste
WAS 103 (OF WHICH)

YES	RECEIVED	80
NO	RECEIVED	23

BUREAU OF ELECTIONS
MI DEPT OF STATE
2012 AUG 15 AM 10:19

AUGUST PRIMARY ELECTION
August 7, 2012

Voter Turnout

PRECINCT	REGISTERED VOTERS	POLL BOOK TOTAL	% VOTING
Allegan Township #1	2104	518	24.62%
Allegan Township #2	944	197	20.87%
Casco Township	2150	392	18.23%
Cheshire Township	1544	221	14.31%
Clyde Township	1223	187	15.29%
Dorr Township #1	1449	371	25.60%
Dorr Township #2	2111	511	24.21%
Dorr Township #3	1743	367	21.06%
Fillmore Township	1969	496	25.19%
Ganges Township	1932	463	23.96%
Gunplain Township #1	2667	515	19.31%
Gunplain Township #2	1786	240	13.44%
Heath Township	2388	390	16.33%
Hopkins Township	1846	508	27.52%
Laketown Township #1	1722	345	20.03%
Laketown Township #2	2042	615	30.12%
Laketown Township #3	800	153	19.13%
Lee Township	2176	233	10.71%
Leighton Township #1	2263	472	20.86%
Leighton Township #2	1172	308	26.28%
Manlius Township	2075	525	25.30%
Martin Township	1800	368	20.44%
Monterey Township	1581	426	26.94%
Otsego Township #1	1965	429	21.83%
Otsego Township #2	2077	312	15.02%
Overisel Township	2025	469	23.16%
Salem Township #1	1509	244	16.17%
Salem Township #2	1561	219	14.03%
Saugatuck Township	2344	705	30.08%
Trowbridge Township	1887	374	19.82%
Valley Township	1443	271	18.78%
Watson Township	1473	274	18.60%
Wayland Township	2286	378	16.54%
TOWNSHIP TOTAL	60057	12496	
Allegan City #1	1108	166	14.98%
Allegan City #2	2245	308	13.72%.
Douglas City	1015	248	24.43%
Fennville City	782	108	13.81%
Holland City 4/9	1268	289	22.79%
Holland City 5/11	1302	251	19.28%
Holland City 5/12	1279	322	25.18%
Holland City 51/3	1406	133	9.46%
Otsego City	2683	283	10.55%
Plainwell City	2613	289	11.06%
Saugatuck City	753	187	24.83%
South Haven City	7	2	28.57%
Wayland City	2689	389	14.47%
TOTAL CITIES	19150	2975	
TOTAL – ALLEGAN COUNTY	79207	15471	19.53%

JSC 8-15-2012

Statement of Votes Cast
2012 August Primary
SOVC For Jurisdiction Wide, All Counters, All Races

Date:08/13/12
Time:10:08:41
Page:190 of 386

	DEM US SENATE						
	Reg. Voters	Times Counted	Total Votes	Debbie Stabenow (DEM)		Write-In Votes	
Jurisdiction Wide							
Allegan Township, Precinct 1	2104	518	61	61	100.00%	0	0.00%
Allegan Township, Precinct 2	944	197	14	14	100.00%	0	0.00%
Casco Township, Precinct 1	2150	392	91	90	98.90%	1	1.10%
Cheshire Township, Precinct 1	1544	221	36	35	97.22%	1	2.78%
Clyde Township, Precinct 1	1223	187	39	39	100.00%	0	0.00%
Dorr Township, Precinct 1	1449	371	33	33	100.00%	0	0.00%
Dorr Township, Precinct 2	2111	511	42	42	100.00%	0	0.00%
Dorr Township, Precinct 3	1743	367	44	43	97.73%	1	2.27%
Fillmore Township, Precinct 1	1969	496	12	12	100.00%	0	0.00%
Ganges Township, Precinct 1	1932	463	92	92	100.00%	0	0.00%
Gunplain Township, Precinct 1	2667	515	56	56	100.00%	0	0.00%
Gunplain Township, Precinct 2	1786	240	28	28	100.00%	0	0.00%
Heath Township, Precinct 1	2388	390	22	22	100.00%	0	0.00%
Hopkins Township, Precinct 1	1846	508	44	43	97.73%	1	2.27%
Laketown Township, Precinct 1	1722	345	32	32	100.00%	0	0.00%
Laketown Township, Precinct 2	2042	615	34	34	100.00%	0	0.00%
Laketown Township, Precinct 3	800	153	14	14	100.00%	0	0.00%
Lee Township, Precinct 1	2176	233	77	76	98.70%	1	1.30%
Leighton Township, Precinct 1	2263	472	23	23	100.00%	0	0.00%
Leighton Township, Precinct 2	1172	308	17	17	100.00%	0	0.00%
Manlius Township, Precinct 1	2075	525	37	37	100.00%	0	0.00%
Martin Township, Precinct 1	1800	368	47	47	100.00%	0	0.00%
Monterey Township, Precinct 1	1581	426	29	29	100.00%	0	0.00%
Otsego Township, Precinct 1	1965	429	62	61	98.39%	1	1.61%
Otsego Township, Precinct 2	2077	312	61	60	98.36%	1	1.64%
Overisel Township, Precinct 1	2025	469	6	6	100.00%	0	0.00%
Salem Township, Precinct 1	1509	244	13	13	100.00%	0	0.00%
Salem Township, Precinct 2	1561	219	19	19	100.00%	0	0.00%
Saugatuck Township, Precinct 1	2344	705	123	122	99.19%	1	0.81%
Trowbridge Township, Precinct 1	1887	374	47	47	100.00%	0	0.00%
Valley Township, Precinct 1	1443	271	42	42	100.00%	0	0.00%
Watson Township, Precinct 1	1473	274	82	82	100.00%	0	0.00%
Wayland Township, Precinct 1	2286	378	41	41	100.00%	0	0.00%
Allegan City, Precinct 1	1108	166	35	35	100.00%	0	0.00%
Allegan City, Precinct 2	2245	308	54	54	100.00%	0	0.00%
City of the Village of Douglas, Precinct 1	1015	248	91	90	98.90%	1	1.10%
Fennville City, Precinct 1	782	108	30	30	100.00%	0	0.00%
Holland City, Precinct 4-9	1268	289	27	27	100.00%	0	0.00%
Holland City, Precinct 5-11	1302	251	21	21	100.00%	0	0.00%
Holland City, Precinct 5-12	1279	322	28	28	100.00%	0	0.00%
Holland City, Precinct 5-13	1406	133	17	17	100.00%	0	0.00%
Otsego City, Precinct 1	2683	283	65	65	100.00%	0	0.00%
Plainwell City, Precinct 1	2613	289	55	54	98.18%	1	1.82%
Saugatuck City, Precinct 1	753	187	47	47	100.00%	0	0.00%
South Haven City, Precinct 1	7	2	1	1	100.00%	0	0.00%
Wayland City, Precinct 1	2689	389	85	83	97.65%	2	2.35%
Total	79207	15471	1976	1964	99.39%	12	0.61%

Statement of Votes Cast
2012 August Primary
SOVC For Jurisdiction Wide, All Counters, All Races

DEM CONGRESS 2

	Reg. Voters	Times Counted	Total Votes	Write-In Votes
Jurisdiction Wide				
Allegan Township, Precinct 1	-	-	-	-
Allegan Township, Precinct 2	-	-	-	-
Casco Township, Precinct 1	-	-	-	-
Cheshire Township, Precinct 1	-	-	-	-
Clyde Township, Precinct 1	-	-	-	-
Dorr Township, Precinct 1	-	-	-	-
Dorr Township, Precinct 2	-	-	-	-
Dorr Township, Precinct 3	-	-	-	-
Fillmore Township, Precinct 1	-	-	-	-
Ganges Township, Precinct 1	-	-	-	-
Gunplain Township, Precinct 1	-	-	-	-
Gunplain Township, Precinct 2	-	-	-	-
Heath Township, Precinct 1	-	-	-	-
Hopkins Township, Precinct 1	-	-	-	-
Laketown Township, Precinct 1	-	-	-	-
Laketown Township, Precinct 2	-	-	-	-
Laketown Township, Precinct 3	-	-	-	-
Lee Township, Precinct 1	-	-	-	-
Leighton Township, Precinct 1	-	-	-	-
Leighton Township, Precinct 2	-	-	-	-
Manlius Township, Precinct 1	-	-	-	-
Martin Township, Precinct 1	-	-	-	-
Monterey Township, Precinct 1	-	-	-	-
Otsego Township, Precinct 1	-	-	-	-
Otsego Township, Precinct 2	-	-	-	-
Overisel Township, Precinct 1	-	-	-	-
Salem Township, Precinct 1	-	-	-	-
Salem Township, Precinct 2	-	-	-	-
Saugatuck Township, Precinct 1	-	-	-	-
Trowbridge Township, Precinct 1	-	-	-	-
Valley Township, Precinct 1	-	-	-	-
Watson Township, Precinct 1	-	-	-	-
Wayland Township, Precinct 1	-	-	-	-
Allegan City, Precinct 1	-	-	-	-
Allegan City, Precinct 2	-	-	-	-
City of the Village of Douglas, Precinct 1	-	-	-	-
Fennville City, Precinct 1	-	-	-	-
Holland City, Precinct 4-9	-	-	-	-
Holland City, Precinct 5-11	-	-	-	-
Holland City, Precinct 5-12	-	-	-	-
Holland City, Precinct 5-13	1406	133	0	0
Otsego City, Precinct 1	-	-	-	-
Plainwell City, Precinct 1	-	-	-	-
Saugatuck City, Precinct 1	-	-	-	-
South Haven City, Precinct 1	-	-	-	-
Wayland City, Precinct 1	-	-	-	-
Total	1406	133	0	0

Statement of Votes Cast
2012 August Primary
SOVC For Jurisdiction Wide, All Counters, All Races

	DEM CONGRESS 6						
	Reg. Voters	Times Counted	Total Votes	Mike O'Brien (DEM)		Write-In Votes	
Jurisdiction Wide							
Allegan Township, Precinct 1	2104	518	60	60	100.00%	0	0.00%
Allegan Township, Precinct 2	944	197	13	13	100.00%	0	0.00%
Casco Township, Precinct 1	2150	392	90	90	100.00%	0	0.00%
Cheshire Township, Precinct 1	1544	221	38	37	97.37%	1	2.63%
Clyde Township, Precinct 1	1223	187	37	35	94.59%	2	5.41%
Dorr Township, Precinct 1	1449	371	32	32	100.00%	0	0.00%
Dorr Township, Precinct 2	2111	511	41	41	100.00%	0	0.00%
Dorr Township, Precinct 3	1743	367	44	43	97.73%	1	2.27%
Fillmore Township, Precinct 1	1969	496	12	12	100.00%	0	0.00%
Ganges Township, Precinct 1	1932	463	89	89	100.00%	0	0.00%
Gunplain Township, Precinct 1	2667	515	55	55	100.00%	0	0.00%
Gunplain Township, Precinct 2	1786	240	28	28	100.00%	0	0.00%
Heath Township, Precinct 1	2388	390	22	22	100.00%	0	0.00%
Hopkins Township, Precinct 1	1846	508	43	42	97.67%	1	2.33%
Laketown Township, Precinct 1	1722	345	31	31	100.00%	0	0.00%
Laketown Township, Precinct 2	2042	615	33	32	96.97%	1	3.03%
Laketown Township, Precinct 3	800	153	13	13	100.00%	0	0.00%
Lee Township, Precinct 1	2176	233	63	62	98.41%	1	1.59%
Leighton Township, Precinct 1	2263	472	24	24	100.00%	0	0.00%
Leighton Township, Precinct 2	1172	308	17	17	100.00%	0	0.00%
Manlius Township, Precinct 1	2075	525	37	37	100.00%	0	0.00%
Martin Township, Precinct 1	1800	368	46	46	100.00%	0	0.00%
Monterey Township, Precinct 1	1581	426	29	29	100.00%	0	0.00%
Otsego Township, Precinct 1	1965	429	59	57	96.61%	2	3.39%
Otsego Township, Precinct 2	2077	312	60	59	98.33%	1	1.67%
Overisel Township, Precinct 1	2025	469	7	7	100.00%	0	0.00%
Salem Township, Precinct 1	1509	244	13	13	100.00%	0	0.00%
Salem Township, Precinct 2	1561	219	20	20	100.00%	0	0.00%
Saugatuck Township, Precinct 1	2344	705	118	118	100.00%	0	0.00%
Trowbridge Township, Precinct 1	1887	374	46	46	100.00%	0	0.00%
Valley Township, Precinct 1	1443	271	38	38	100.00%	0	0.00%
Watson Township, Precinct 1	1473	274	79	79	100.00%	0	0.00%
Wayland Township, Precinct 1	2286	378	40	40	100.00%	0	0.00%
Allegan City, Precinct 1	1108	166	33	33	100.00%	0	0.00%
Allegan City, Precinct 2	2245	308	51	50	98.04%	1	1.96%
City of the Village of Douglas, Precinct 1	1015	248	89	87	97.75%	2	2.25%
Fennville City, Precinct 1	782	108	29	29	100.00%	0	0.00%
Holland City, Precinct 4-9	1268	289	12	12	100.00%	0	0.00%
Holland City, Precinct 5-11	1302	251	19	19	100.00%	0	0.00%
Holland City, Precinct 5-12	1279	322	26	26	100.00%	0	0.00%
Holland City, Precinct 5-13	-	-	-	-	-	-	-
Otsego City, Precinct 1	2683	283	61	61	100.00%	0	0.00%
Plainwell City, Precinct 1	2613	289	54	53	98.15%	1	1.85%
Saugatuck City, Precinct 1	753	187	47	47	100.00%	0	0.00%
South Haven City, Precinct 1	7	2	1	1	100.00%	0	0.00%
Wayland City, Precinct 1	2689	389	84	83	98.81%	1	1.19%
Total	77801	15338	1883	1868	99.20%	15	0.80%

Statement of Votes Cast
2012 August Primary
SOVC For Jurisdiction Wide, All Counters, All Races

DEM STATE REP 72

	Reg. Voters	Times Counted	Total Votes	Scott Urbanowski (DEM)		Write-In Votes	
Jurisdiction Wide							
Allegan Township, Precinct 1	-	-	-	-	-	-	-
Allegan Township, Precinct 2	-	-	-	-	-	-	-
Casco Township, Precinct 1	-	-	-	-	-	-	-
Cheshire Township, Precinct 1	-	-	-	-	-	-	-
Clyde Township, Precinct 1	-	-	-	-	-	-	-
Dorr Township, Precinct 1	1449	371	32	32	100.00%	0	0.00%
Dorr Township, Precinct 2	2111	511	41	41	100.00%	0	0.00%
Dorr Township, Precinct 3	1743	367	44	43	97.73%	1	2.27%
Fillmore Township, Precinct 1	-	-	-	-	-	-	-
Ganges Township, Precinct 1	-	-	-	-	-	-	-
Gunplain Township, Precinct 1	-	-	-	-	-	-	-
Gunplain Township, Precinct 2	-	-	-	-	-	-	-
Heath Township, Precinct 1	-	-	-	-	-	-	-
Hopkins Township, Precinct 1	-	-	-	-	-	-	-
Laketown Township, Precinct 1	-	-	-	-	-	-	-
Laketown Township, Precinct 2	-	-	-	-	-	-	-
Laketown Township, Precinct 3	-	-	-	-	-	-	-
Lee Township, Precinct 1	-	-	-	-	-	-	-
Leighton Township, Precinct 1	2263	472	23	23	100.00%	0	0.00%
Leighton Township, Precinct 2	1172	308	17	17	100.00%	0	0.00%
Manlius Township, Precinct 1	-	-	-	-	-	-	-
Martin Township, Precinct 1	-	-	-	-	-	-	-
Monterey Township, Precinct 1	-	-	-	-	-	-	-
Otsego Township, Precinct 1	-	-	-	-	-	-	-
Otsego Township, Precinct 2	-	-	-	-	-	-	-
Overisel Township, Precinct 1	-	-	-	-	-	-	-
Salem Township, Precinct 1	-	-	-	-	-	-	-
Salem Township, Precinct 2	-	-	-	-	-	-	-
Saugatuck Township, Precinct 1	-	-	-	-	-	-	-
Trowbridge Township, Precinct 1	-	-	-	-	-	-	-
Valley Township, Precinct 1	-	-	-	-	-	-	-
Watson Township, Precinct 1	-	-	-	-	-	-	-
Wayland Township, Precinct 1	2286	378	41	41	100.00%	0	0.00%
Allegan City, Precinct 1	-	-	-	-	-	-	-
Allegan City, Precinct 2	-	-	-	-	-	-	-
City of the Village of Douglas, Precinct 1	-	-	-	-	-	-	-
Fennville City, Precinct 1	-	-	-	-	-	-	-
Holland City, Precinct 4-9	-	-	-	-	-	-	-
Holland City, Precinct 5-11	-	-	-	-	-	-	-
Holland City, Precinct 5-12	-	-	-	-	-	-	-
Holland City, Precinct 5-13	-	-	-	-	-	-	-
Otsego City, Precinct 1	-	-	-	-	-	-	-
Plainwell City, Precinct 1	-	-	-	-	-	-	-
Saugatuck City, Precinct 1	-	-	-	-	-	-	-
South Haven City, Precinct 1	-	-	-	-	-	-	-
Wayland City, Precinct 1	2689	389	83	82	98.80%	1	1.20%
Total	13713	2796	281	279	99.29%	2	0.71%

Statement of Votes Cast
2012 August Primary
SOVC For Jurisdiction Wide, All Counters, All Races

DEM STATE REP 80

	Reg. Voters	Times Counted	Total Votes	Stuart D. Peet (DEM)		Write-In Votes	
Jurisdiction Wide							
Allegan Township, Precinct 1	2104	518	60	60	100.00%	0	0.00%
Allegan Township, Precinct 2	944	197	13	13	100.00%	0	0.00%
Casco Township, Precinct 1	2150	392	83	83	100.00%	0	0.00%
Cheshire Township, Precinct 1	1544	221	36	35	97.22%	1	2.78%
Clyde Township, Precinct 1	1223	187	36	35	97.22%	1	2.78%
Dorr Township, Precinct 1	-	-	-	-	-	-	-
Dorr Township, Precinct 2	-	-	-	-	-	-	-
Dorr Township, Precinct 3	-	-	-	-	-	-	-
Fillmore Township, Precinct 1	1969	496	13	13	100.00%	0	0.00%
Ganges Township, Precinct 1	1932	463	84	84	100.00%	0	0.00%
Gunplain Township, Precinct 1	2667	515	53	53	100.00%	0	0.00%
Gunplain Township, Precinct 2	1786	240	28	28	100.00%	0	0.00%
Heath Township, Precinct 1	2388	390	22	21	95.45%	1	4.55%
Hopkins Township, Precinct 1	1846	508	43	43	100.00%	0	0.00%
Laketown Township, Precinct 1	1722	345	30	30	100.00%	0	0.00%
Laketown Township, Precinct 2	2042	615	33	32	96.97%	1	3.03%
Laketown Township, Precinct 3	800	153	12	12	100.00%	0	0.00%
Lee Township, Precinct 1	2176	233	59	58	98.31%	1	1.69%
Leighton Township, Precinct 1	-	-	-	-	-	-	-
Leighton Township, Precinct 2	-	-	-	-	-	-	-
Manlius Township, Precinct 1	2075	525	37	37	100.00%	0	0.00%
Martin Township, Precinct 1	1800	368	46	46	100.00%	0	0.00%
Monterey Township, Precinct 1	1581	426	28	28	100.00%	0	0.00%
Otsego Township, Precinct 1	1965	429	60	59	98.33%	1	1.67%
Otsego Township, Precinct 2	2077	312	60	59	98.33%	1	1.67%
Overisel Township, Precinct 1	2025	469	6	6	100.00%	0	0.00%
Salem Township, Precinct 1	1509	244	12	12	100.00%	0	0.00%
Salem Township, Precinct 2	1561	219	20	20	100.00%	0	0.00%
Saugatuck Township, Precinct 1	2344	705	112	112	100.00%	0	0.00%
Trowbridge Township, Precinct 1	1887	374	46	46	100.00%	0	0.00%
Valley Township, Precinct 1	1443	271	42	42	100.00%	0	0.00%
Watson Township, Precinct 1	1473	274	74	74	100.00%	0	0.00%
Wayland Township, Precinct 1	-	-	-	-	-	-	-
Allegan City, Precinct 1	1108	166	30	30	100.00%	0	0.00%
Allegan City, Precinct 2	2245	308	50	49	98.00%	1	2.00%
City of the Village of Douglas, Precinct 1	1015	248	82	81	98.78%	1	1.22%
Fennville City, Precinct 1	782	108	29	29	100.00%	0	0.00%
Holland City, Precinct 4-9	1268	289	27	27	100.00%	0	0.00%
Holland City, Precinct 5-11	1302	251	20	20	100.00%	0	0.00%
Holland City, Precinct 5-12	1279	322	26	26	100.00%	0	0.00%
Holland City, Precinct 5-13	1406	133	15	15	100.00%	0	0.00%
Otsego City, Precinct 1	2683	283	60	60	100.00%	0	0.00%
Plainwell City, Precinct 1	2613	289	52	51	98.08%	1	1.92%
Saugatuck City, Precinct 1	753	187	46	46	100.00%	0	0.00%
South Haven City, Precinct 1	7	2	1	1	100.00%	0	0.00%
Wayland City, Precinct 1	-	-	-	-	-	-	-
Total	65494	12675	1586	1576	99.37%	10	0.63%

Statement of Votes Cast
2012 August Primary
SOVC For Jurisdiction Wide, All Counters, All Races

DEM PROS ATTY

	Reg. Voters	Times Counted	Total Votes	Write-In Votes	
Jurisdiction Wide					
Allegan Township, Precinct 1	2104	518	6	6	100.00%
Allegan Township, Precinct 2	944	197	0	0	-
Casco Township, Precinct 1	2150	392	7	7	100.00%
Cheshire Township, Precinct 1	1544	221	5	5	100.00%
Clyde Township, Precinct 1	1223	187	6	6	100.00%
Dorr Township, Precinct 1	1449	371	3	3	100.00%
Dorr Township, Precinct 2	2111	511	11	11	100.00%
Dorr Township, Precinct 3	1743	367	3	3	100.00%
Fillmore Township, Precinct 1	1969	496	0	0	-
Ganges Township, Precinct 1	1932	463	8	8	100.00%
Gunplain Township, Precinct 1	2667	515	8	8	100.00%
Gunplain Township, Precinct 2	1786	240	3	3	100.00%
Heath Township, Precinct 1	2388	390	4	4	100.00%
Hopkins Township, Precinct 1	1846	508	7	7	100.00%
Laketown Township, Precinct 1	1722	345	3	3	100.00%
Laketown Township, Precinct 2	2042	615	4	4	100.00%
Laketown Township, Precinct 3	800	153	0	0	-
Lee Township, Precinct 1	2176	233	5	5	100.00%
Leighton Township, Precinct 1	2263	472	4	4	100.00%
Leighton Township, Precinct 2	1172	308	2	2	100.00%
Manlius Township, Precinct 1	2075	525	6	6	100.00%
Martin Township, Precinct 1	1800	368	6	6	100.00%
Monterey Township, Precinct 1	1581	426	2	2	100.00%
Otsego Township, Precinct 1	1965	429	9	9	100.00%
Otsego Township, Precinct 2	2077	312	9	9	100.00%
Overisel Township, Precinct 1	2025	469	0	0	-
Salem Township, Precinct 1	1509	244	2	2	100.00%
Salem Township, Precinct 2	1561	219	4	4	100.00%
Saugatuck Township, Precinct 1	2344	705	6	6	100.00%
Trowbridge Township, Precinct 1	1887	374	2	2	100.00%
Valley Township, Precinct 1	1443	271	4	4	100.00%
Watson Township, Precinct 1	1473	274	2	2	100.00%
Wayland Township, Precinct 1	2286	378	3	3	100.00%
Allegan City, Precinct 1	1108	166	6	6	100.00%
Allegan City, Precinct 2	2245	308	5	5	100.00%
City of the Village of Douglas, Precinct 1	1015	248	5	5	100.00%
Fennville City, Precinct 1	782	108	1	1	100.00%
Holland City, Precinct 4-9	1268	289	0	0	-
Holland City, Precinct 5-11	1302	251	0	0	-
Holland City, Precinct 5-12	1279	322	0	0	-
Holland City, Precinct 5-13	1406	133	0	0	-
Otsego City, Precinct 1	2683	283	9	9	100.00%
Plainwell City, Precinct 1	2613	289	4	4	100.00%
Saugatuck City, Precinct 1	753	187	4	4	100.00%
South Haven City, Precinct 1	7	2	0	0	-
Wayland City, Precinct 1	2689	389	12	12	100.00%
Total	79207	15471	190	190	100.00%

Statement of Votes Cast
2012 August Primary
SOVC For Jurisdiction Wide, All Counters, All Races

	DEM COUNTY SHERIFF				
	Reg. Voters	Times Counted	Total Votes	Edward Doran Wedge (DEM)	Write-In Votes
Jurisdiction Wide					
Allegan Township, Precinct 1	2104	518	52	52 100.00%	0 0.00%
Allegan Township, Precinct 2	944	197	11	11 100.00%	0 0.00%
Casco Township, Precinct 1	2150	392	68	68 100.00%	0 0.00%
Cheshire Township, Precinct 1	1544	221	31	31 100.00%	0 0.00%
Clyde Township, Precinct 1	1223	187	32	32 100.00%	0 0.00%
Dorr Township, Precinct 1	1449	371	30	30 100.00%	0 0.00%
Dorr Township, Precinct 2	2111	511	38	37 97.37%	1 2.63%
Dorr Township, Precinct 3	1743	367	42	41 97.62%	1 2.38%
Fillmore Township, Precinct 1	1969	496	10	10 100.00%	0 0.00%
Ganges Township, Precinct 1	1932	463	71	71 100.00%	0 0.00%
Gunplain Township, Precinct 1	2667	515	48	48 100.00%	0 0.00%
Gunplain Township, Precinct 2	1786	240	28	28 100.00%	0 0.00%
Heath Township, Precinct 1	2388	390	21	21 100.00%	0 0.00%
Hopkins Township, Precinct 1	1846	508	36	35 97.22%	1 2.78%
Laketown Township, Precinct 1	1722	345	29	29 100.00%	0 0.00%
Laketown Township, Precinct 2	2042	615	29	29 100.00%	0 0.00%
Laketown Township, Precinct 3	800	153	10	10 100.00%	0 0.00%
Lee Township, Precinct 1	2176	233	58	57 98.28%	1 1.72%
Leighton Township, Precinct 1	2263	472	22	22 100.00%	0 0.00%
Leighton Township, Precinct 2	1172	308	16	16 100.00%	0 0.00%
Manlius Township, Precinct 1	2075	525	36	36 100.00%	0 0.00%
Martin Township, Precinct 1	1800	368	42	42 100.00%	0 0.00%
Monterey Township, Precinct 1	1581	426	23	23 100.00%	0 0.00%
Otsego Township, Precinct 1	1965	429	57	57 100.00%	0 0.00%
Otsego Township, Precinct 2	2077	312	55	54 98.18%	1 1.82%
Overisel Township, Precinct 1	2025	469	6	6 100.00%	0 0.00%
Salem Township, Precinct 1	1509	244	10	10 100.00%	0 0.00%
Salem Township, Precinct 2	1561	219	18	18 100.00%	0 0.00%
Saugatuck Township, Precinct 1	2344	705	108	108 100.00%	0 0.00%
Trowbridge Township, Precinct 1	1887	374	39	39 100.00%	0 0.00%
Valley Township, Precinct 1	1443	271	39	39 100.00%	0 0.00%
Watson Township, Precinct 1	1473	274	67	66 98.51%	1 1.49%
Wayland Township, Precinct 1	2286	378	41	41 100.00%	0 0.00%
Allegan City, Precinct 1	1108	166	29	28 96.55%	1 3.45%
Allegan City, Precinct 2	2245	308	44	43 97.73%	1 2.27%
City of the Village of Douglas, Precinct 1	1015	248	75	75 100.00%	0 0.00%
Fennville City, Precinct 1	782	108	29	29 100.00%	0 0.00%
Holland City, Precinct 4-9	1268	289	26	26 100.00%	0 0.00%
Holland City, Precinct 5-11	1302	251	20	20 100.00%	0 0.00%
Holland City, Precinct 5-12	1279	322	25	25 100.00%	0 0.00%
Holland City, Precinct 5-13	1406	133	14	14 100.00%	0 0.00%
Otsego City, Precinct 1	2683	283	61	61 100.00%	0 0.00%
Plainwell City, Precinct 1	2613	289	48	47 97.92%	1 2.08%
Saugatuck City, Precinct 1	753	187	39	39 100.00%	0 0.00%
South Haven City, Precinct 1	7	2	1	1 100.00%	0 0.00%
Wayland City, Precinct 1	2689	389	74	74 100.00%	0 0.00%
Total	79207	15471	1708	1699 99.47%	9 0.53%

Statement of Votes Cast
2012 August Primary
SOVC For Jurisdiction Wide, All Counters, All Races

	DEM CLERK/REGISTER						
	Reg. Voters	Times Counted	Total Votes	Julie M. Cowie (DEM)		Jerod Rinkus (DEM)	
Jurisdiction Wide							
Allegan Township, Precinct 1	2104	518	60	51	85.00%	9	15.00%
Allegan Township, Precinct 2	944	197	11	9	81.82%	2	18.18%
Casco Township, Precinct 1	2150	392	99	93	93.94%	6	6.06%
Cheshire Township, Precinct 1	1544	221	36	29	80.56%	6	16.67%
Clyde Township, Precinct 1	1223	187	35	26	74.29%	9	25.71%
Dorr Township, Precinct 1	1449	371	30	14	46.67%	16	53.33%
Dorr Township, Precinct 2	2111	511	40	37	92.50%	2	5.00%
Dorr Township, Precinct 3	1743	367	40	27	67.50%	12	30.00%
Fillmore Township, Precinct 1	1969	496	12	12	100.00%	0	0.00%
Ganges Township, Precinct 1	1932	463	78	68	87.18%	10	12.82%
Gunplain Township, Precinct 1	2667	515	53	47	88.68%	6	11.32%
Gunplain Township, Precinct 2	1786	240	26	20	76.92%	6	23.08%
Heath Township, Precinct 1	2388	390	20	14	70.00%	6	30.00%
Hopkins Township, Precinct 1	1846	508	37	25	67.57%	11	29.73%
Laketown Township, Precinct 1	1722	345	30	23	76.67%	7	23.33%
Laketown Township, Precinct 2	2042	615	30	20	66.67%	10	33.33%
Laketown Township, Precinct 3	800	153	13	13	100.00%	0	0.00%
Lee Township, Precinct 1	2176	233	67	44	65.67%	23	34.33%
Leighton Township, Precinct 1	2263	472	22	17	77.27%	5	22.73%
Leighton Township, Precinct 2	1172	308	15	11	73.33%	4	26.67%
Manlius Township, Precinct 1	2075	525	34	29	85.29%	5	14.71%
Martin Township, Precinct 1	1800	368	44	32	72.73%	12	27.27%
Monterey Township, Precinct 1	1581	426	27	19	70.37%	8	29.63%
Otsego Township, Precinct 1	1965	429	60	41	68.33%	19	31.67%
Otsego Township, Precinct 2	2077	312	56	49	87.50%	6	10.71%
Overisel Township, Precinct 1	2025	469	7	6	85.71%	1	14.29%
Salem Township, Precinct 1	1509	244	12	8	66.67%	4	33.33%
Salem Township, Precinct 2	1561	219	18	14	77.78%	4	22.22%
Saugatuck Township, Precinct 1	2344	705	113	98	86.73%	15	13.27%
Trowbridge Township, Precinct 1	1887	374	41	28	68.29%	13	31.71%
Valley Township, Precinct 1	1443	271	39	36	92.31%	3	7.69%
Watson Township, Precinct 1	1473	274	73	40	54.79%	33	45.21%
Wayland Township, Precinct 1	2286	378	41	34	82.93%	7	17.07%
Allegan City, Precinct 1	1108	166	29	22	75.86%	7	24.14%
Allegan City, Precinct 2	2245	308	49	35	71.43%	14	28.57%
City of the Village of Douglas, Precinct 1	1015	248	79	60	75.95%	19	24.05%
Fennville City, Precinct 1	782	108	29	24	82.76%	5	17.24%
Holland City, Precinct 4-9	1268	289	27	22	81.48%	5	18.52%
Holland City, Precinct 5-11	1302	251	20	17	85.00%	3	15.00%
Holland City, Precinct 5-12	1279	322	24	20	83.33%	4	16.67%
Holland City, Precinct 5-13	1406	133	18	10	55.56%	8	44.44%
Otsego City, Precinct 1	2683	283	63	48	76.19%	15	23.81%
Plainwell City, Precinct 1	2613	289	53	42	79.25%	10	18.87%
Saugatuck City, Precinct 1	753	187	42	27	64.29%	15	35.71%
South Haven City, Precinct 1	7	2	1	1	100.00%	0	0.00%
Wayland City, Precinct 1	2689	389	77	56	72.73%	20	25.97%
Total	79207	15471	1830	1418	77.49%	405	22.13%

Statement of Votes Cast
2012 August Primary
SOVC For Jurisdiction Wide, All Counters, All Races

	DEM CLERK/REGISTER		DEM COUNTY TREASURER				
	Write-In Votes		Reg. Voters	Times Counted	Total Votes	Write-In Votes	
Jurisdiction Wide							
Allegan Township, Precinct 1	0	0.00%	2104	518	4	4	100.00%
Allegan Township, Precinct 2	0	0.00%	944	197	0	0	-
Casco Township, Precinct 1	0	0.00%	2150	392	7	7	100.00%
Cheshire Township, Precinct 1	1	2.78%	1544	221	10	10	100.00%
Clyde Township, Precinct 1	0	0.00%	1223	187	4	4	100.00%
Dorr Township, Precinct 1	0	0.00%	1449	371	1	1	100.00%
Dorr Township, Precinct 2	1	2.50%	2111	511	8	8	100.00%
Dorr Township, Precinct 3	1	2.50%	1743	367	6	6	100.00%
Fillmore Township, Precinct 1	0	0.00%	1969	496	0	0	-
Ganges Township, Precinct 1	0	0.00%	1932	463	7	7	100.00%
Gunplain Township, Precinct 1	0	0.00%	2667	515	7	7	100.00%
Gunplain Township, Precinct 2	0	0.00%	1786	240	3	3	100.00%
Heath Township, Precinct 1	0	0.00%	2388	390	4	4	100.00%
Hopkins Township, Precinct 1	1	2.70%	1846	508	8	8	100.00%
Laketown Township, Precinct 1	0	0.00%	1722	345	2	2	100.00%
Laketown Township, Precinct 2	0	0.00%	2042	615	2	2	100.00%
Laketown Township, Precinct 3	0	0.00%	800	153	0	0	-
Lee Township, Precinct 1	0	0.00%	2176	233	6	6	100.00%
Leighton Township, Precinct 1	0	0.00%	2263	472	4	4	100.00%
Leighton Township, Precinct 2	0	0.00%	1172	308	2	2	100.00%
Manlius Township, Precinct 1	0	0.00%	2075	525	2	2	100.00%
Martin Township, Precinct 1	0	0.00%	1800	368	5	5	100.00%
Monterey Township, Precinct 1	0	0.00%	1581	426	3	3	100.00%
Otsego Township, Precinct 1	0	0.00%	1965	429	8	8	100.00%
Otsego Township, Precinct 2	1	1.79%	2077	312	8	8	100.00%
Overisel Township, Precinct 1	0	0.00%	2025	469	0	0	-
Salem Township, Precinct 1	0	0.00%	1509	244	2	2	100.00%
Salem Township, Precinct 2	0	0.00%	1561	219	3	3	100.00%
Saugatuck Township, Precinct 1	0	0.00%	2344	705	6	6	100.00%
Trowbridge Township, Precinct 1	0	0.00%	1887	374	2	2	100.00%
Valley Township, Precinct 1	0	0.00%	1443	271	5	5	100.00%
Watson Township, Precinct 1	0	0.00%	1473	274	2	2	100.00%
Wayland Township, Precinct 1	0	0.00%	2286	378	3	3	100.00%
Allegan City, Precinct 1	0	0.00%	1108	166	3	3	100.00%
Allegan City, Precinct 2	0	0.00%	2245	308	5	5	100.00%
City of the Village of Douglas, Precinct 1	0	0.00%	1015	248	6	6	100.00%
Fennville City, Precinct 1	0	0.00%	782	108	1	1	100.00%
Holland City, Precinct 4-9	0	0.00%	1268	289	0	0	-
Holland City, Precinct 5-11	0	0.00%	1302	251	0	0	-
Holland City, Precinct 5-12	0	0.00%	1279	322	0	0	-
Holland City, Precinct 5-13	0	0.00%	1406	133	0	0	-
Otsego City, Precinct 1	0	0.00%	2683	283	11	11	100.00%
Plainwell City, Precinct 1	1	1.89%	2613	289	4	4	100.00%
Saugatuck City, Precinct 1	0	0.00%	753	187	3	3	100.00%
South Haven City, Precinct 1	0	0.00%	7	2	0	0	-
Wayland City, Precinct 1	1	1.30%	2689	389	11	11	100.00%
Total	7	0.38%	79207	15471	178	178	100.00%

Statement of Votes Cast
2012 August Primary
SOVC For Jurisdiction Wide, All Counters, All Races

DEM DRAIN COMM

	Reg. Voters	Times Counted	Total Votes	Write-In Votes	
Jurisdiction Wide					
Allegan Township, Precinct 1	2104	518	4	4	100.00%
Allegan Township, Precinct 2	944	197	0	0	-
Casco Township, Precinct 1	2150	392	9	9	100.00%
Cheshire Township, Precinct 1	1544	221	10	10	100.00%
Clyde Township, Precinct 1	1223	187	5	5	100.00%
Dorr Township, Precinct 1	1449	371	2	2	100.00%
Dorr Township, Precinct 2	2111	511	8	8	100.00%
Dorr Township, Precinct 3	1743	367	5	5	100.00%
Fillmore Township, Precinct 1	1969	496	0	0	-
Ganges Township, Precinct 1	1932	463	12	12	100.00%
Gunplain Township, Precinct 1	2667	515	8	8	100.00%
Gunplain Township, Precinct 2	1786	240	5	5	100.00%
Heath Township, Precinct 1	2388	390	5	5	100.00%
Hopkins Township, Precinct 1	1846	508	6	6	100.00%
Laketown Township, Precinct 1	1722	345	1	1	100.00%
Laketown Township, Precinct 2	2042	615	1	1	100.00%
Laketown Township, Precinct 3	800	153	0	0	-
Lee Township, Precinct 1	2176	233	8	8	100.00%
Leighton Township, Precinct 1	2263	472	2	2	100.00%
Leighton Township, Precinct 2	1172	308	3	3	100.00%
Manlius Township, Precinct 1	2075	525	2	2	100.00%
Martin Township, Precinct 1	1800	368	6	6	100.00%
Monterey Township, Precinct 1	1581	426	2	2	100.00%
Otsego Township, Precinct 1	1965	429	8	8	100.00%
Otsego Township, Precinct 2	2077	312	6	6	100.00%
Overisel Township, Precinct 1	2025	469	0	0	-
Salem Township, Precinct 1	1509	244	2	2	100.00%
Salem Township, Precinct 2	1561	219	3	3	100.00%
Saugatuck Township, Precinct 1	2344	705	7	7	100.00%
Trowbridge Township, Precinct 1	1887	374	3	3	100.00%
Valley Township, Precinct 1	1443	271	3	3	100.00%
Watson Township, Precinct 1	1473	274	2	2	100.00%
Wayland Township, Precinct 1	2286	378	1	1	100.00%
Allegan City, Precinct 1	1108	166	4	4	100.00%
Allegan City, Precinct 2	2245	308	5	5	100.00%
City of the Village of Douglas, Precinct 1	1015	248	8	8	100.00%
Fennville City, Precinct 1	782	108	2	2	100.00%
Holland City, Precinct 4-9	1268	289	0	0	-
Holland City, Precinct 5-11	1302	251	0	0	-
Holland City, Precinct 5-12	1279	322	0	0	-
Holland City, Precinct 5-13	1406	133	0	0	-
Otsego City, Precinct 1	2683	283	12	12	100.00%
Plainwell City, Precinct 1	2613	289	9	9	100.00%
Saugatuck City, Precinct 1	753	187	5	5	100.00%
South Haven City, Precinct 1	7	2	0	0	-
Wayland City, Precinct 1	2689	389	12	12	100.00%
Total	79207	15471	196	196	100.00%

Statement of Votes Cast
2012 August Primary
SOVC For Jurisdiction Wide, All Counters, All Races

	REP CONGRESS 2						
	Reg. Voters	Times Counted	Total Votes	Bill Huizenga (REP)		Write-In Votes	
Jurisdiction Wide							
Allegan Township, Precinct 1	-	-	-	-	-	-	-
Allegan Township, Precinct 2	-	-	-	-	-	-	-
Casco Township, Precinct 1	-	-	-	-	-	-	-
Cheshire Township, Precinct 1	-	-	-	-	-	-	-
Clyde Township, Precinct 1	-	-	-	-	-	-	-
Dorr Township, Precinct 1	-	-	-	-	-	-	-
Dorr Township, Precinct 2	-	-	-	-	-	-	-
Dorr Township, Precinct 3	-	-	-	-	-	-	-
Fillmore Township, Precinct 1	-	-	-	-	-	-	-
Ganges Township, Precinct 1	-	-	-	-	-	-	-
Gunplain Township, Precinct 1	-	-	-	-	-	-	-
Gunplain Township, Precinct 2	-	-	-	-	-	-	-
Heath Township, Precinct 1	-	-	-	-	-	-	-
Hopkins Township, Precinct 1	-	-	-	-	-	-	-
Laketown Township, Precinct 1	-	-	-	-	-	-	-
Laketown Township, Precinct 2	-	-	-	-	-	-	-
Laketown Township, Precinct 3	-	-	-	-	-	-	-
Lee Township, Precinct 1	-	-	-	-	-	-	-
Leighton Township, Precinct 1	-	-	-	-	-	-	-
Leighton Township, Precinct 2	-	-	-	-	-	-	-
Manlius Township, Precinct 1	-	-	-	-	-	-	-
Martin Township, Precinct 1	-	-	-	-	-	-	-
Monterey Township, Precinct 1	-	-	-	-	-	-	-
Otsego Township, Precinct 1	-	-	-	-	-	-	-
Otsego Township, Precinct 2	-	-	-	-	-	-	-
Overisel Township, Precinct 1	-	-	-	-	-	-	-
Salem Township, Precinct 1	-	-	-	-	-	-	-
Salem Township, Precinct 2	-	-	-	-	-	-	-
Saugatuck Township, Precinct 1	-	-	-	-	-	-	-
Trowbridge Township, Precinct 1	-	-	-	-	-	-	-
Valley Township, Precinct 1	-	-	-	-	-	-	-
Watson Township, Precinct 1	-	-	-	-	-	-	-
Wayland Township, Precinct 1	-	-	-	-	-	-	-
Allegan City, Precinct 1	-	-	-	-	-	-	-
Allegan City, Precinct 2	-	-	-	-	-	-	-
City of the Village of Douglas, Precinct 1	-	-	-	-	-	-	-
Fennville City, Precinct 1	-	-	-	-	-	-	-
Holland City, Precinct 4-9	1268	82	82	82	100.00%	0	0.00%
Holland City, Precinct 5-11	-	-	-	-	-	-	-
Holland City, Precinct 5-12	-	-	-	-	-	-	-
Holland City, Precinct 5-13	1406	96	96	96	100.00%	0	0.00%
Otsego City, Precinct 1	-	-	-	-	-	-	-
Plainwell City, Precinct 1	-	-	-	-	-	-	-
Saugatuck City, Precinct 1	-	-	-	-	-	-	-
South Haven City, Precinct 1	-	-	-	-	-	-	-
Wayland City, Precinct 1	-	-	-	-	-	-	-
Total	2674	178	178	178	100.00%	0	0.00%

Statement of Votes Cast
2012 August Primary
SOVC For Jurisdiction Wide, All Counters, All Races

	TURN OUT		
	Reg. Voters	Cards Cast	% Turnout
Jurisdiction Wide			
Allegan Township, Precinct 1	2104	518	24.62%
Allegan Township, Precinct 2	944	197	20.87%
Casco Township, Precinct 1	2150	392	18.23%
Cheshire Township, Precinct 1	1544	221	14.31%
Clyde Township, Precinct 1	1223	187	15.29%
Dorr Township, Precinct 1	1449	371	25.60%
Dorr Township, Precinct 2	2111	511	24.21%
Dorr Township, Precinct 3	1743	367	21.06%
Fillmore Township, Precinct 1	1969	496	25.19%
Ganges Township, Precinct 1	1932	463	23.96%
Gunplain Township, Precinct 1	2667	515	19.31%
Gunplain Township, Precinct 2	1786	240	13.44%
Heath Township, Precinct 1	2388	390	16.33%
Hopkins Township, Precinct 1	1846	508	27.52%
Laketown Township, Precinct 1	1722	345	20.03%
Laketown Township, Precinct 2	2042	615	30.12%
Laketown Township, Precinct 3	800	153	19.13%
Lee Township, Precinct 1	2176	233	10.71%
Leighton Township, Precinct 1	2263	472	20.86%
Leighton Township, Precinct 2	1172	308	26.28%
Manlius Township, Precinct 1	2075	525	25.30%
Martin Township, Precinct 1	1800	368	20.44%
Monterey Township, Precinct 1	1581	426	26.94%
Otsego Township, Precinct 1	1965	429	21.83%
Otsego Township, Precinct 2	2077	312	15.02%
Overisel Township, Precinct 1	2025	469	23.16%
Salem Township, Precinct 1	1509	244	16.17%
Salem Township, Precinct 2	1561	219	14.03%
Saugatuck Township, Precinct 1	2344	705	30.08%
Trowbridge Township, Precinct 1	1887	374	19.82%
Valley Township, Precinct 1	1443	271	18.78%
Watson Township, Precinct 1	1473	274	18.60%
Wayland Township, Precinct 1	2286	378	16.54%
Allegan City, Precinct 1	1108	166	14.98%
Allegan City, Precinct 2	2245	308	13.72%
City of the Village of Douglas, Precinct 1	1015	248	24.43%
Fennville City, Precinct 1	782	108	13.81%
Holland City, Precinct 4-9	1268	289	22.79%
Holland City, Precinct 5-11	1302	251	19.28%
Holland City, Precinct 5-12	1279	322	25.18%
Holland City, Precinct 5-13	1406	133	9.46%
Otsego City, Precinct 1	2683	283	10.55%
Plainwell City, Precinct 1	2613	289	11.06%
Saugatuck City, Precinct 1	753	187	24.83%
South Haven City, Precinct 1	7	2	28.57%
Wayland City, Precinct 1	2689	389	14.47%
Total	79207	15471	19.53%

Statement of Votes Cast
2012 August Primary
SOVC For Jurisdiction Wide, All Counters, All Races

	REP US SENATE						
	Reg. Voters	Times Counted	Total Votes	Clark Durant (REP)		Gary Glenn (REP)	
Jurisdiction Wide							
Allegan Township, Precinct 1	2104	518	422	129	30.57%	31	7.35%
Allegan Township, Precinct 2	944	197	169	52	30.77%	9	5.33%
Casco Township, Precinct 1	2150	392	280	68	24.29%	5	1.79%
Cheshire Township, Precinct 1	1544	221	175	68	38.86%	7	4.00%
Clyde Township, Precinct 1	1223	187	135	50	37.04%	5	3.70%
Dorr Township, Precinct 1	1449	371	310	85	27.42%	15	4.84%
Dorr Township, Precinct 2	2111	511	444	110	24.77%	17	3.83%
Dorr Township, Precinct 3	1743	367	296	75	25.34%	9	3.04%
Fillmore Township, Precinct 1	1969	496	479	91	19.00%	9	1.88%
Ganges Township, Precinct 1	1932	463	343	95	27.70%	24	7.00%
Gunplain Township, Precinct 1	2667	515	399	109	27.32%	20	5.01%
Gunplain Township, Precinct 2	1786	240	190	61	32.11%	5	2.63%
Heath Township, Precinct 1	2388	390	358	91	25.42%	8	2.23%
Hopkins Township, Precinct 1	1846	508	414	143	34.54%	16	3.86%
Laketown Township, Precinct 1	1722	345	302	52	17.22%	8	2.65%
Laketown Township, Precinct 2	2042	615	573	91	15.88%	7	1.22%
Laketown Township, Precinct 3	800	153	135	38	28.15%	4	2.96%
Lee Township, Precinct 1	2176	233	105	31	29.52%	4	3.81%
Leighton Township, Precinct 1	2263	472	431	96	22.27%	15	3.48%
Leighton Township, Precinct 2	1172	308	284	51	17.96%	3	1.06%
Manlius Township, Precinct 1	2075	525	447	88	19.69%	12	2.68%
Martin Township, Precinct 1	1800	368	301	76	25.25%	32	10.63%
Monterey Township, Precinct 1	1581	426	367	105	28.61%	18	4.90%
Otsego Township, Precinct 1	1965	429	319	90	28.21%	18	5.64%
Otsego Township, Precinct 2	2077	312	218	67	30.73%	14	6.42%
Overisel Township, Precinct 1	2025	469	450	80	17.78%	3	0.67%
Salem Township, Precinct 1	1509	244	229	42	18.34%	8	3.49%
Salem Township, Precinct 2	1561	219	193	46	23.83%	10	5.18%
Saugatuck Township, Precinct 1	2344	705	510	168	32.94%	23	4.51%
Trowbridge Township, Precinct 1	1887	374	299	121	40.47%	17	5.69%
Valley Township, Precinct 1	1443	271	207	67	32.37%	9	4.35%
Watson Township, Precinct 1	1473	274	144	55	38.19%	4	2.78%
Wayland Township, Precinct 1	2286	378	312	93	29.81%	15	4.81%
Allegan City, Precinct 1	1108	166	118	36	30.51%	7	5.93%
Allegan City, Precinct 2	2245	308	232	56	24.14%	12	5.17%
City of the Village of Douglas, Precinct 1	1015	248	142	41	28.87%	9	6.34%
Fennville City, Precinct 1	782	108	67	22	32.84%	4	5.97%
Holland City, Precinct 4-9	1268	289	251	43	17.13%	1	0.40%
Holland City, Precinct 5-11	1302	251	219	42	19.18%	2	0.91%
Holland City, Precinct 5-12	1279	322	282	38	13.48%	4	1.42%
Holland City, Precinct 5-13	1406	133	110	23	20.91%	1	0.91%
Otsego City, Precinct 1	2683	283	196	53	27.04%	10	5.10%
Plainwell City, Precinct 1	2613	289	221	72	32.58%	7	3.17%
Saugatuck City, Precinct 1	753	187	128	44	34.38%	5	3.91%
South Haven City, Precinct 1	7	2	1	1	100.00%	0	0.00%
Wayland City, Precinct 1	2689	389	284	89	31.34%	8	2.82%
Total	79207	15471	12491	3244	25.97%	474	3.79%

Statement of Votes Cast
2012 August Primary
SOVC For Jurisdiction Wide, All Counters, All Races

	REP US SENATE					
	Randy Hekman (REP)		Pete Hoekstra (REP)		Write-In Votes	
Jurisdiction Wide						
Allegan Township, Precinct 1	39	9.24%	222	52.61%	1	0.24%
Allegan Township, Precinct 2	14	8.28%	94	55.62%	0	0.00%
Casco Township, Precinct 1	28	10.00%	179	63.93%	0	0.00%
Cheshire Township, Precinct 1	16	9.14%	84	48.00%	0	0.00%
Clyde Township, Precinct 1	7	5.19%	72	53.33%	1	0.74%
Dorr Township, Precinct 1	41	13.23%	168	54.19%	1	0.32%
Dorr Township, Precinct 2	87	19.59%	230	51.80%	0	0.00%
Dorr Township, Precinct 3	48	16.22%	162	54.73%	2	0.68%
Fillmore Township, Precinct 1	32	6.68%	346	72.23%	1	0.21%
Ganges Township, Precinct 1	18	5.25%	206	60.06%	0	0.00%
Gunplain Township, Precinct 1	33	8.27%	237	59.40%	0	0.00%
Gunplain Township, Precinct 2	19	10.00%	103	54.21%	2	1.05%
Heath Township, Precinct 1	31	8.66%	227	63.41%	1	0.28%
Hopkins Township, Precinct 1	33	7.97%	220	53.14%	2	0.48%
Laketown Township, Precinct 1	13	4.30%	227	75.17%	2	0.66%
Laketown Township, Precinct 2	45	7.85%	430	75.04%	0	0.00%
Laketown Township, Precinct 3	9	6.67%	84	62.22%	0	0.00%
Lee Township, Precinct 1	12	11.43%	58	55.24%	0	0.00%
Leighton Township, Precinct 1	65	15.08%	255	59.16%	0	0.00%
Leighton Township, Precinct 2	77	27.11%	153	53.87%	0	0.00%
Manlius Township, Precinct 1	28	6.26%	319	71.36%	0	0.00%
Martin Township, Precinct 1	25	8.31%	168	55.81%	0	0.00%
Monterey Township, Precinct 1	43	11.72%	201	54.77%	0	0.00%
Otsego Township, Precinct 1	25	7.84%	185	57.99%	1	0.31%
Otsego Township, Precinct 2	10	4.59%	126	57.80%	1	0.46%
Overisel Township, Precinct 1	39	8.67%	328	72.89%	0	0.00%
Salem Township, Precinct 1	28	12.23%	151	65.94%	0	0.00%
Salem Township, Precinct 2	12	6.22%	124	64.25%	1	0.52%
Saugatuck Township, Precinct 1	24	4.71%	294	57.65%	1	0.20%
Trowbridge Township, Precinct 1	22	7.36%	138	46.15%	1	0.33%
Valley Township, Precinct 1	25	12.08%	104	50.24%	2	0.97%
Watson Township, Precinct 1	15	10.42%	70	48.61%	0	0.00%
Wayland Township, Precinct 1	43	13.78%	161	51.60%	0	0.00%
Allegan City, Precinct 1	10	8.47%	65	55.08%	0	0.00%
Allegan City, Precinct 2	30	12.93%	134	57.76%	0	0.00%
City of the Village of Douglas, Precinct 1	5	3.52%	86	60.56%	1	0.70%
Fennville City, Precinct 1	5	7.46%	36	53.73%	0	0.00%
Holland City, Precinct 4-9	10	3.98%	197	78.49%	0	0.00%
Holland City, Precinct 5-11	15	6.85%	160	73.06%	0	0.00%
Holland City, Precinct 5-12	30	10.64%	210	74.47%	0	0.00%
Holland City, Precinct 5-13	15	13.64%	71	64.55%	0	0.00%
Otsego City, Precinct 1	22	11.22%	111	56.63%	0	0.00%
Plainwell City, Precinct 1	26	11.76%	114	51.58%	2	0.90%
Saugatuck City, Precinct 1	3	2.34%	75	58.59%	1	0.78%
South Haven City, Precinct 1	0	0.00%	0	0.00%	0	0.00%
Wayland City, Precinct 1	23	8.10%	164	57.75%	0	0.00%
Total	1200	9.61%	7549	60.44%	24	0.19%

Statement of Votes Cast
2012 August Primary
SOVC For Jurisdiction Wide, All Counters, All Races

	REP CONGRESS 2						
	Reg. Voters	Times Counted	Total Votes	Bill Huizenga (REP)		Write-In Votes	
Jurisdiction Wide							
Allegan Township, Precinct 1	-	-	-	-	-	-	-
Allegan Township, Precinct 2	-	-	-	-	-	-	-
Casco Township, Precinct 1	-	-	-	-	-	-	-
Cheshire Township, Precinct 1	-	-	-	-	-	-	-
Clyde Township, Precinct 1	-	-	-	-	-	-	-
Dorr Township, Precinct 1	-	-	-	-	-	-	-
Dorr Township, Precinct 2	-	-	-	-	-	-	-
Dorr Township, Precinct 3	-	-	-	-	-	-	-
Fillmore Township, Precinct 1	-	-	-	-	-	-	-
Ganges Township, Precinct 1	-	-	-	-	-	-	-
Gunplain Township, Precinct 1	-	-	-	-	-	-	-
Gunplain Township, Precinct 2	-	-	-	-	-	-	-
Heath Township, Precinct 1	-	-	-	-	-	-	-
Hopkins Township, Precinct 1	-	-	-	-	-	-	-
Laketown Township, Precinct 1	-	-	-	-	-	-	-
Laketown Township, Precinct 2	-	-	-	-	-	-	-
Laketown Township, Precinct 3	-	-	-	-	-	-	-
Lee Township, Precinct 1	-	-	-	-	-	-	-
Leighton Township, Precinct 1	-	-	-	-	-	-	-
Leighton Township, Precinct 2	-	-	-	-	-	-	-
Manlius Township, Precinct 1	-	-	-	-	-	-	-
Martin Township, Precinct 1	-	-	-	-	-	-	-
Monterey Township, Precinct 1	-	-	-	-	-	-	-
Otsego Township, Precinct 1	-	-	-	-	-	-	-
Otsego Township, Precinct 2	-	-	-	-	-	-	-
Overisel Township, Precinct 1	-	-	-	-	-	-	-
Salem Township, Precinct 1	-	-	-	-	-	-	-
Salem Township, Precinct 2	-	-	-	-	-	-	-
Saugatuck Township, Precinct 1	-	-	-	-	-	-	-
Trowbridge Township, Precinct 1	-	-	-	-	-	-	-
Valley Township, Precinct 1	-	-	-	-	-	-	-
Watson Township, Precinct 1	-	-	-	-	-	-	-
Wayland Township, Precinct 1	-	-	-	-	-	-	-
Allegan City, Precinct 1	-	-	-	-	-	-	-
Allegan City, Precinct 2	-	-	-	-	-	-	-
City of the Village of Douglas, Precinct 1	-	-	-	-	-	-	-
Fennville City, Precinct 1	-	-	-	-	-	-	-
Holland City, Precinct 4-9	-	-	-	-	-	-	-
Holland City, Precinct 5-11	-	-	-	-	-	-	-
Holland City, Precinct 5-12	-	-	-	-	-	-	-
Holland City, Precinct 5-13	1406	133	96	96	100.00%	0	0.00%
Otsego City, Precinct 1	-	-	-	-	-	-	-
Plainwell City, Precinct 1	-	-	-	-	-	-	-
Saugatuck City, Precinct 1	-	-	-	-	-	-	-
South Haven City, Precinct 1	-	-	-	-	-	-	-
Wayland City, Precinct 1	-	-	-	-	-	-	-
Total	1406	133	96	96	100.00%	0	0.00%

Statement of Votes Cast
2012 August Primary
SOVC For Jurisdiction Wide, All Counters, All Races

	REP CONGRESS 6						
	Reg. Voters	Times Counted	Total Votes	Jack Hoogendyk (REP)		Fred Upton (REP)	
Jurisdiction Wide							
Allegan Township, Precinct 1	2104	518	425	178	41.88%	247	58.12%
Allegan Township, Precinct 2	944	197	171	62	36.26%	109	63.74%
Casco Township, Precinct 1	2150	392	285	77	27.02%	208	72.98%
Cheshire Township, Precinct 1	1544	221	175	70	40.00%	104	59.43%
Clyde Township, Precinct 1	1223	187	134	49	36.57%	85	63.43%
Dorr Township, Precinct 1	1449	371	299	97	32.44%	201	67.22%
Dorr Township, Precinct 2	2111	511	439	163	37.13%	276	62.87%
Dorr Township, Precinct 3	1743	367	301	117	38.87%	183	60.80%
Fillmore Township, Precinct 1	1969	496	475	118	24.84%	356	74.95%
Ganges Township, Precinct 1	1932	463	351	112	31.91%	239	68.09%
Gunplain Township, Precinct 1	2667	515	413	133	32.20%	280	67.80%
Gunplain Township, Precinct 2	1786	240	193	61	31.61%	132	68.39%
Heath Township, Precinct 1	2388	390	357	89	24.93%	268	75.07%
Hopkins Township, Precinct 1	1846	508	414	160	38.65%	253	61.11%
Laketown Township, Precinct 1	1722	345	299	73	24.41%	225	75.25%
Laketown Township, Precinct 2	2042	615	565	96	16.99%	469	83.01%
Laketown Township, Precinct 3	800	153	136	29	21.32%	107	78.68%
Lee Township, Precinct 1	2176	233	112	25	22.32%	87	77.68%
Leighton Township, Precinct 1	2263	472	429	171	39.86%	258	60.14%
Leighton Township, Precinct 2	1172	308	285	92	32.28%	193	67.72%
Manlius Township, Precinct 1	2075	525	444	117	26.35%	327	73.65%
Martin Township, Precinct 1	1800	368	301	117	38.87%	183	60.80%
Monterey Township, Precinct 1	1581	426	353	142	40.23%	211	59.77%
Otsego Township, Precinct 1	1965	429	328	129	39.33%	197	60.06%
Otsego Township, Precinct 2	2077	312	226	84	37.17%	142	62.83%
Overisel Township, Precinct 1	2025	469	452	99	21.90%	353	78.10%
Salem Township, Precinct 1	1509	244	225	58	25.78%	167	74.22%
Salem Township, Precinct 2	1561	219	190	56	29.47%	134	70.53%
Saugatuck Township, Precinct 1	2344	705	511	184	36.01%	325	63.60%
Trowbridge Township, Precinct 1	1887	374	307	138	44.95%	169	55.05%
Valley Township, Precinct 1	1443	271	206	82	39.81%	124	60.19%
Watson Township, Precinct 1	1473	274	144	58	40.28%	86	59.72%
Wayland Township, Precinct 1	2286	378	310	95	30.65%	215	69.35%
Allegan City, Precinct 1	1108	166	122	52	42.62%	70	57.38%
Allegan City, Precinct 2	2245	308	234	82	35.04%	152	64.96%
City of the Village of Douglas, Precinct 1	1015	248	144	52	36.11%	91	63.19%
Fennville City, Precinct 1	782	108	72	23	31.94%	49	68.06%
Holland City, Precinct 4-9	1268	289	163	28	17.18%	135	82.82%
Holland City, Precinct 5-11	1302	251	216	35	16.20%	181	83.80%
Holland City, Precinct 5-12	1279	322	278	52	18.71%	226	81.29%
Holland City, Precinct 5-13	-	-	-	-	-	-	-
Otsego City, Precinct 1	2683	283	202	64	31.68%	136	67.33%
Plainwell City, Precinct 1	2613	289	223	76	34.08%	145	65.02%
Saugatuck City, Precinct 1	753	187	127	50	39.37%	76	59.84%
South Haven City, Precinct 1	7	2	1	1	100.00%	0	0.00%
Wayland City, Precinct 1	2689	389	282	97	34.40%	184	65.25%
Total	77801	15338	12319	3943	32.01%	8358	67.85%

	REP CONGRESS 6	
	Write-In Votes	
Jurisdiction Wide		
Allegan Township, Precinct 1	0	0.00%
Allegan Township, Precinct 2	0	0.00%
Casco Township, Precinct 1	0	0.00%
Cheshire Township, Precinct 1	1	0.57%
Clyde Township, Precinct 1	0	0.00%
Dorr Township, Precinct 1	1	0.33%
Dorr Township, Precinct 2	0	0.00%
Dorr Township, Precinct 3	1	0.33%
Fillmore Township, Precinct 1	1	0.21%
Ganges Township, Precinct 1	0	0.00%
Gunplain Township, Precinct 1	0	0.00%
Gunplain Township, Precinct 2	0	0.00%
Heath Township, Precinct 1	0	0.00%
Hopkins Township, Precinct 1	1	0.24%
Laketown Township, Precinct 1	1	0.33%
Laketown Township, Precinct 2	0	0.00%
Laketown Township, Precinct 3	0	0.00%
Lee Township, Precinct 1	0	0.00%
Leighton Township, Precinct 1	0	0.00%
Leighton Township, Precinct 2	0	0.00%
Manlius Township, Precinct 1	0	0.00%
Martin Township, Precinct 1	1	0.33%
Monterey Township, Precinct 1	0	0.00%
Otsego Township, Precinct 1	2	0.61%
Otsego Township, Precinct 2	0	0.00%
Overisel Township, Precinct 1	0	0.00%
Salem Township, Precinct 1	0	0.00%
Salem Township, Precinct 2	0	0.00%
Saugatuck Township, Precinct 1	2	0.39%
Trowbridge Township, Precinct 1	0	0.00%
Valley Township, Precinct 1	0	0.00%
Watson Township, Precinct 1	0	0.00%
Wayland Township, Precinct 1	0	0.00%
Allegan City, Precinct 1	0	0.00%
Allegan City, Precinct 2	0	0.00%
City of the Village of Douglas, Precinct 1	1	0.69%
Fennville City, Precinct 1	0	0.00%
Holland City, Precinct 4-9	0	0.00%
Holland City, Precinct 5-11	0	0.00%
Holland City, Precinct 5-12	0	0.00%
Holland City, Precinct 5-13	-	-
Otsego City, Precinct 1	2	0.99%
Plainwell City, Precinct 1	2	0.90%
Saugatuck City, Precinct 1	1	0.79%
South Haven City, Precinct 1	0	0.00%
Wayland City, Precinct 1	1	0.35%
Total	18	0.15%

Statement of Votes Cast
2012 August Primary
SOVC For Jurisdiction Wide, All Counters, All Races

	REP STATE REP 72						
	Reg. Voters	Times Counted	Total Votes	Ken Yonker (REP)		Write-In Votes	
Jurisdiction Wide							
Allegan Township, Precinct 1	-	-	-	-	-	-	-
Allegan Township, Precinct 2	-	-	-	-	-	-	-
Casco Township, Precinct 1	-	-	-	-	-	-	-
Cheshire Township, Precinct 1	-	-	-	-	-	-	-
Clyde Township, Precinct 1	-	-	-	-	-	-	-
Dorr Township, Precinct 1	1449	371	246	243	98.78%	3	1.22%
Dorr Township, Precinct 2	2111	511	336	333	99.11%	3	0.89%
Dorr Township, Precinct 3	1743	367	232	230	99.14%	2	0.86%
Fillmore Township, Precinct 1	-	-	-	-	-	-	-
Ganges Township, Precinct 1	-	-	-	-	-	-	-
Gunplain Township, Precinct 1	-	-	-	-	-	-	-
Gunplain Township, Precinct 2	-	-	-	-	-	-	-
Heath Township, Precinct 1	-	-	-	-	-	-	-
Hopkins Township, Precinct 1	-	-	-	-	-	-	-
Laketown Township, Precinct 1	-	-	-	-	-	-	-
Laketown Township, Precinct 2	-	-	-	-	-	-	-
Laketown Township, Precinct 3	-	-	-	-	-	-	-
Lee Township, Precinct 1	-	-	-	-	-	-	-
Leighton Township, Precinct 1	2263	472	368	367	99.73%	1	0.27%
Leighton Township, Precinct 2	1172	308	253	252	99.60%	1	0.40%
Manlius Township, Precinct 1	-	-	-	-	-	-	-
Martin Township, Precinct 1	-	-	-	-	-	-	-
Monterey Township, Precinct 1	-	-	-	-	-	-	-
Otsego Township, Precinct 1	-	-	-	-	-	-	-
Otsego Township, Precinct 2	-	-	-	-	-	-	-
Overisel Township, Precinct 1	-	-	-	-	-	-	-
Salem Township, Precinct 1	-	-	-	-	-	-	-
Salem Township, Precinct 2	-	-	-	-	-	-	-
Saugatuck Township, Precinct 1	-	-	-	-	-	-	-
Trowbridge Township, Precinct 1	-	-	-	-	-	-	-
Valley Township, Precinct 1	-	-	-	-	-	-	-
Watson Township, Precinct 1	-	-	-	-	-	-	-
Wayland Township, Precinct 1	2286	378	257	257	100.00%	0	0.00%
Allegan City, Precinct 1	-	-	-	-	-	-	-
Allegan City, Precinct 2	-	-	-	-	-	-	-
City of the Village of Douglas, Precinct 1	-	-	-	-	-	-	-
Fennville City, Precinct 1	-	-	-	-	-	-	-
Holland City, Precinct 4-9	-	-	-	-	-	-	-
Holland City, Precinct 5-11	-	-	-	-	-	-	-
Holland City, Precinct 5-12	-	-	-	-	-	-	-
Holland City, Precinct 5-13	-	-	-	-	-	-	-
Otsego City, Precinct 1	-	-	-	-	-	-	-
Plainwell City, Precinct 1	-	-	-	-	-	-	-
Saugatuck City, Precinct 1	-	-	-	-	-	-	-
South Haven City, Precinct 1	-	-	-	-	-	-	-
Wayland City, Precinct 1	2689	389	241	238	98.76%	3	1.24%
Total	13713	2796	1933	1920	99.33%	13	0.67%

Statement of Votes Cast
2012 August Primary
SOVC For Jurisdiction Wide, All Counters, All Races

REP STATE REP 80

	Reg. Voters	Times Counted	Total Votes	Randy Brink (REP)		Bob Genetski (REP)	
Jurisdiction Wide							
Allegan Township, Precinct 1	2104	518	410	129	31.46%	280	68.29%
Allegan Township, Precinct 2	944	197	163	49	30.06%	114	69.94%
Casco Township, Precinct 1	2150	392	270	84	31.11%	185	68.52%
Cheshire Township, Precinct 1	1544	221	170	50	29.41%	120	70.59%
Clyde Township, Precinct 1	1223	187	136	49	36.03%	87	63.97%
Dorr Township, Precinct 1	-	-	-	-	-	-	-
Dorr Township, Precinct 2	-	-	-	-	-	-	-
Dorr Township, Precinct 3	-	-	-	-	-	-	-
Fillmore Township, Precinct 1	1969	496	462	153	33.12%	308	66.67%
Ganges Township, Precinct 1	1932	463	342	94	27.49%	248	72.51%
Gunplain Township, Precinct 1	2667	515	348	98	28.16%	248	71.26%
Gunplain Township, Precinct 2	1786	240	177	70	39.55%	106	59.89%
Heath Township, Precinct 1	2388	390	340	105	30.88%	234	68.82%
Hopkins Township, Precinct 1	1846	508	410	103	25.12%	306	74.63%
Laketown Township, Precinct 1	1722	345	289	103	35.64%	184	63.67%
Laketown Township, Precinct 2	2042	615	553	222	40.14%	331	59.86%
Laketown Township, Precinct 3	800	153	131	44	33.59%	87	66.41%
Lee Township, Precinct 1	2176	233	111	37	33.33%	74	66.67%
Leighton Township, Precinct 1	-	-	-	-	-	-	-
Leighton Township, Precinct 2	-	-	-	-	-	-	-
Manlius Township, Precinct 1	2075	525	437	127	29.06%	310	70.94%
Martin Township, Precinct 1	1800	368	290	97	33.45%	193	66.55%
Monterey Township, Precinct 1	1581	426	351	112	31.91%	237	67.52%
Otsego Township, Precinct 1	1965	429	274	106	38.69%	167	60.95%
Otsego Township, Precinct 2	2077	312	196	107	54.59%	88	44.90%
Overisel Township, Precinct 1	2025	469	436	146	33.49%	290	66.51%
Salem Township, Precinct 1	1509	244	217	62	28.57%	155	71.43%
Salem Township, Precinct 2	1561	219	188	55	29.26%	133	70.74%
Saugatuck Township, Precinct 1	2344	705	505	156	30.89%	349	69.11%
Trowbridge Township, Precinct 1	1887	374	288	105	36.46%	182	63.19%
Valley Township, Precinct 1	1443	271	196	52	26.53%	144	73.47%
Watson Township, Precinct 1	1473	274	136	50	36.76%	86	63.24%
Wayland Township, Precinct 1	-	-	-	-	-	-	-
Allegan City, Precinct 1	1108	166	114	33	28.95%	81	71.05%
Allegan City, Precinct 2	2245	308	218	75	34.40%	143	65.60%
City of the Village of Douglas, Precinct 1	1015	248	142	43	30.28%	97	68.31%
Fennville City, Precinct 1	782	108	73	26	35.62%	47	64.38%
Holland City, Precinct 4-9	1268	289	239	107	44.77%	132	55.23%
Holland City, Precinct 5-11	1302	251	209	88	42.11%	121	57.89%
Holland City, Precinct 5-12	1279	322	268	103	38.43%	165	61.57%
Holland City, Precinct 5-13	1406	133	99	46	46.46%	53	53.54%
Otsego City, Precinct 1	2683	283	193	68	35.23%	124	64.25%
Plainwell City, Precinct 1	2613	289	208	76	36.54%	129	62.02%
Saugatuck City, Precinct 1	753	187	127	42	33.07%	84	66.14%
South Haven City, Precinct 1	7	2	0	0	-	0	-
Wayland City, Precinct 1	-	-	-	-	-	-	-
Total	65494	12675	9716	3272	33.68%	6422	66.10%

Statement of Votes Cast
2012 August Primary
SOVC For Jurisdiction Wide, All Counters, All Races

	REP STATE REP 80 Write-In Votes	
Jurisdiction Wide		
Allegan Township, Precinct 1	1	0.24%
Allegan Township, Precinct 2	0	0.00%
Casco Township, Precinct 1	1	0.37%
Cheshire Township, Precinct 1	0	0.00%
Clyde Township, Precinct 1	0	0.00%
Dorr Township, Precinct 1	-	-
Dorr Township, Precinct 2	-	-
Dorr Township, Precinct 3	-	-
Fillmore Township, Precinct 1	1	0.22%
Ganges Township, Precinct 1	0	0.00%
Gunplain Township, Precinct 1	2	0.57%
Gunplain Township, Precinct 2	1	0.56%
Heath Township, Precinct 1	1	0.29%
Hopkins Township, Precinct 1	1	0.24%
Laketown Township, Precinct 1	2	0.69%
Laketown Township, Precinct 2	0	0.00%
Laketown Township, Precinct 3	0	0.00%
Lee Township, Precinct 1	0	0.00%
Leighton Township, Precinct 1	-	-
Leighton Township, Precinct 2	-	-
Manlius Township, Precinct 1	0	0.00%
Martin Township, Precinct 1	0	0.00%
Monterey Township, Precinct 1	2	0.57%
Otsego Township, Precinct 1	1	0.36%
Otsego Township, Precinct 2	1	0.51%
Overisel Township, Precinct 1	0	0.00%
Salem Township, Precinct 1	0	0.00%
Salem Township, Precinct 2	0	0.00%
Saugatuck Township, Precinct 1	0	0.00%
Trowbridge Township, Precinct 1	1	0.35%
Valley Township, Precinct 1	0	0.00%
Watson Township, Precinct 1	0	0.00%
Wayland Township, Precinct 1	-	-
Allegan City, Precinct 1	0	0.00%
Allegan City, Precinct 2	0	0.00%
City of the Village of Douglas, Precinct 1	2	1.41%
Fennville City, Precinct 1	0	0.00%
Holland City, Precinct 4-9	0	0.00%
Holland City, Precinct 5-11	0	0.00%
Holland City, Precinct 5-12	0	0.00%
Holland City, Precinct 5-13	0	0.00%
Otsego City, Precinct 1	1	0.52%
Plainwell City, Precinct 1	3	1.44%
Saugatuck City, Precinct 1	1	0.79%
South Haven City, Precinct 1	0	-
Wayland City, Precinct 1	-	-
Total	22	0.23%

AUGUST PRIMARY ELECTION
August 7, 2012

Voter Turnout

PRECINCT	REGISTERED VOTERS	POLL BOOK TOTAL	% VOTING
Allegan Township #1	2104	518	24.62%
Allegan Township #2	944	197	20.87%
Casco Township	2150	392	18.23%
Cheshire Township	1544	221	14.31%
Clyde Township	1223	187	15.29%
Dorr Township #1	1449	371	25.60%
Dorr Township #2	2111	511	24.21%
Dorr Township #3	1743	367	21.06%
Fillmore Township	1969	496	25.19%
Ganges Township	1932	463	23.96%
Gunplain Township #1	2667	515	19.31%
Gunplain Township #2	1786	240	13.44%
Heath Township	2388	390	16.33%
Hopkins Township	1846	508	27.52%
Laketown Township #1	1722	345	20.03%
Laketown Township #2	2042	615	30.12%
Laketown Township #3	800	153	19.13%
Lee Township	2176	233	10.71%
Leighton Township #1	2263	472	20.86%
Leighton Township #2	1172	308	26.28%
Manlius Township	2075	525	25.30%
Martin Township	1800	368	20.44%
Monterey Township	1581	426	26.94%
Otsego Township #1	1965	429	21.83%
Otsego Township #2	2077	312	15.02%
Overisel Township	2025	469	23.16%
Salem Township #1	1509	244	16.17%
Salem Township #2	1561	219	14.03%
Saugatuck Township	2344	705	30.08%
Trowbridge Township	1887	374	19.82%
Valley Township	1443	271	18.78%
Watson Township	1473	274	18.60%
Wayland Township	2286	378	16.54%
TOWNSHIP TOTAL	60057	12496	
Allegan City #1	1108	166	14.98%
Allegan City #2	2245	308	13.72%.
Douglas City	1015	248	24.43%
Fennville City	782	108	13.81%
Holland City 4/9	1268	289	22.79%
Holland City 5/11	1302	251	19.28%
Holland City 5/12	1279	322	25.18%
Holland City 51/3	1406	133	9.46%
Otsego City	2683	283	10.55%
Plainwell City	2613	289	11.06%
Saugatuck City	753	187	24.83%
South Haven City	7	2	28.57%
Wayland City	2689	389	14.47%
TOTAL CITIES	19150	2975	
TOTAL – ALLEGAN COUNTY	79207	15471	19.53%

United States Senator

Precinct	Clark Durant Republican	Gary Glenn Republican	Randy Hekman Republican	Pete Hoekstra Republican	TOTALS	Debbie Stabenow Democrat	TOTALS
Allegan #1	129	31	39	222	421	61	61
Allegan #2	52	9	14	94	169	14	14
Casco	68	5	28	179	280	90	90
Cheshire	68	7	16	84	175	35	35
Clyde	50	5	7	72	134	39	39
Dorr #1	85	15	41	168	309	33	33
Dorr #2	110	17	87	230	444	42	42
Dorr #3	75	9	48	162	294	43	43
Fillmore	91	9	32	346	478	12	12
Ganges	95	24	18	206	343	92	92
Gun Plain #1	109	20	33	237	399	56	56
Gun Plain #2	61	5	19	103	188	28	28
Heath	91	8	31	227	357	22	22
Hopkins	143	16	33	220	412	43	43
Laketown #1	52	8	13	227	300	32	32
Laketown #2	91	7	45	430	573	34	34
Laketown #3	38	4	9	84	135	14	14
Lee	31	4	12	58	105	76	76
Leighton #1	96	15	65	255	431	23	23
Leighton #2	51	3	77	153	284	17	17
Manlius	88	12	28	319	447	37	37
Martin	76	32	25	168	301	47	47
Monterey	105	18	43	201	367	29	29
Otsego #1	90	18	25	185	318	61	61
Otsego #2	67	14	10	126	217	60	60
Overisel	80	3	39	328	450	6	6
Salem #1	42	8	28	151	229	13	13
Salem #2	46	10	12	124	192	19	19
Saugatuck	168	23	24	294	509	122	122
Trowbridge	121	17	22	138	298	47	47
Valley	67	9	25	104	205	42	42
Watson	55	4	15	70	144	82	82
Wayland	93	15	43	161	312	41	41
City of Allegan #1	36	7	10	65	118	35	35
City of Allegan #2	56	12	30	134	232	54	54
City of Douglas	41	9	5	86	141	90	90
City of Fennville	22	4	5	36	67	30	30
City of Holland Ward 4/9	43	1	10	197	251	27	27
City of Holland Ward 5/11	42	2	15	160	219	21	21
City of Holland Ward 5/12	38	4	30	210	282	28	28
City of Holland Ward 5/13	23	1	15	71	110	17	17
City of Otsego	53	10	22	111	196	65	65
City of Plainwell	72	7	26	114	219	54	54
City of Saugatuck	44	5	3	75	127	47	47
City of South Haven	1	0	0	0	1	1	1
City of Wayland	89	8	23	164	284	83	83
	3244	**474**	**1200**	**7549**	**12467**	**1964**	**1964**

Representative in Congress
2nd District

Precinct	Bill Huizenga Republican	TOTALS	Willie Germain, Jr. Democrat	TOTALS
Allegan #1	0	0	0	0
Allegan #2	0	0	0	0
Casco	0	0	0	0
Cheshire	0	0	0	0
Clyde	0	0	0	0
Dorr #1	0	0	0	0
Dorr #2	0	0	0	0
Dorr #3	0	0	0	0
Fillmore	0	0	0	0
Ganges	0	0	0	0
Gun Plain #1	0	0	0	0
Gun Plain #2	0	0	0	0
Heath	0	0	0	0
Hopkins	0	0	0	0
Laketown #1	0	0	0	0
Laketown #2	0	0	0	0
Laketown #3	0	0	0	0
Lee	0	0	0	0
Leighton #1	0	0	0	0
Leighton #2	0	0	0	0
Manlius	0	0	0	0
Martin	0	0	0	0
Monterey	0	0	0	0
Otsego #1	0	0	0	0
Otsego #2	0	0	0	0
Overisel	0	0	0	0
Salem #1	0	0	0	0
Salem #2	0	0	0	0
Saugatuck	0	0	0	0
Trowbridge	0	0	0	0
Valley	0	0	0	0
Watson	0	0	0	0
Wayland	0	0	0	0
City of Allegan #1	0	0	0	0
City of Allegan #2	0	0	0	0
City of Douglas	0	0	0	0
City of Fennville	0	0	0	0
City of Holland Ward 4/9	82	82	0	0
City of Holland Ward 5/11	0	0	0	0
City of Holland Ward 5/12	0	0	0	0
City of Holland Ward 5/13	96	96	5	0
City of Otsego	0	0	0	0
City of Plainwell	0	0	0	0
City of Saugatuck	0	0	0	0
City of South Haven	0	0	0	0
City of Wayland	0	0	0	0
	178	**178**	**5**	**0**

Representative in Congress

2nd District

Precinct	Bill Huizenga Republican	TOTALS	Write-In Democrat	TOTALS
Allegan #1	0	0	0	0
Allegan #2	0	0	0	0
Casco	0	0	0	0
Cheshire	0	0	0	0
Clyde	0	0	0	0
Dorr #1	0	0	0	0
Dorr #2	0	0	0	0
Dorr #3	0	0	0	0
Fillmore	0	0	0	0
Ganges	0	0	0	0
Gun Plain #1	0	0	0	0
Gun Plain #2	0	0	0	0
Heath	0	0	0	0
Hopkins	0	0	0	0
Laketown #1	0	0	0	0
Laketown #2	0	0	0	0
Laketown #3	0	0	0	0
Lee	0	0	0	0
Leighton #1	0	0	0	0
Leighton #2	0	0	0	0
Manlius	0	0	0	0
Martin	0	0	0	0
Monterey	0	0	0	0
Otsego #1	0	0	0	0
Otsego #2	0	0	0	0
Overisel	0	0	0	0
Salem #1	0	0	0	0
Salem #2	0	0	0	0
Saugatuck	0	0	0	0
Trowbridge	0	0	0	0
Valley	0	0	0	0
Watson	0	0	0	0
Wayland	0	0	0	0
City of Allegan #1	0	0	0	0
City of Allegan #2	0	0	0	0
City of Douglas	0	0	0	0
City of Fennville	0	0	0	0
City of Holland Ward 4/9	82	82	0	0
City of Holland Ward 5/11	0	0	0	0
City of Holland Ward 5/12	0	0	0	0
City of Holland Ward 5/13	96	96	0	0
City of Otsego	0	0	0	0
City of Plainwell	0	0	0	0
City of Saugatuck	0	0	0	0
City of South Haven	0	0	0	0
City of Wayland	0	0	0	0
	178	**178**	**0**	**0**

Representative in Congress
6th District

Precinct	Jack Hoogendyk Republican	Fred Upton Republican	TOTALS	Mike O'Brien Democrat	TOTALS
Allegan #1	178	247	425	60	60
Allegan #2	62	109	171	13	13
Casco	77	208	285	90	90
Cheshire	70	104	174	37	37
Clyde	49	85	134	35	35
Dorr #1	97	201	298	32	32
Dorr #2	163	276	439	41	41
Dorr #3	117	183	300	43	43
Fillmore	118	356	474	12	12
Ganges	112	239	351	89	89
Gun Plain #1	133	280	413	55	55
Gun Plain #2	61	132	193	28	28
Heath	89	268	357	22	22
Hopkins	160	253	413	42	42
Laketown #1	73	225	298	31	31
Laketown #2	96	469	565	32	32
Laketown #3	29	107	136	13	13
Lee	25	87	112	62	62
Leighton #1	171	258	429	24	24
Leighton #2	92	193	285	17	17
Manlius	117	327	444	37	37
Martin	117	183	300	46	46
Monterey	142	211	353	29	29
Otsego #1	129	197	326	57	57
Otsego #2	84	142	226	59	59
Overisel	99	353	452	7	7
Salem #1	58	167	225	13	13
Salem #2	56	134	190	20	20
Saugatuck	184	325	509	118	118
Trowbridge	138	169	307	46	46
Valley	82	124	206	38	38
Watson	58	86	144	79	79
Wayland	95	215	310	40	40
City of Allegan #1	52	70	122	33	33
City of Allegan #2	82	152	234	50	50
City of Douglas	52	91	143	87	87
City of Fennville	23	49	72	29	29
City of Holland Ward 4/9	0	0	0	0	0
City of Holland Ward 5/11	28	135	163	12	12
City of Holland Ward 5/12	35	181	216	19	19
City of Holland Ward 5/13	52	226	278	26	26
City of Otsego	64	136	200	61	61
City of Plainwell	76	145	221	53	53
City of Saugatuck	50	76	126	47	47
City of South Haven	1	0	1	1	1
City of Wayland	97	184	281	83	83
	3943	**8358**	**12301**	**1868**	**1868**

Representative in State Legislature

72nd District

Precinct	Ken Yonker Republican	TOTALS	Scott Urbanowski Democrat	TOTALS
Allegan #1	0	0	0	0
Allegan #2	0	0	0	0
Casco	0	0	0	0
Cheshire	0	0	0	0
Clyde	0	0	0	0
Dorr #1	243	243	32	32
Dorr #2	333	333	41	41
Dorr #3	230	230	43	43
Fillmore	0	0	0	0
Ganges	0	0	0	0
Gun Plain #1	0	0	0	0
Gun Plain #2	0	0	0	0
Heath	0	0	0	0
Hopkins	0	0	0	0
Laketown #1	0	0	0	0
Laketown #2	0	0	0	0
Laketown #3	0	0	0	0
Lee	0	0	0	0
Leighton #1	367	367	23	23
Leighton #2	252	252	17	17
Manlius	0	0	0	0
Martin	0	0	0	0
Monterey	0	0	0	0
Otsego #1	0	0	0	0
Otsego #2	0	0	0	0
Overisel	0	0	0	0
Salem #1	0	0	0	0
Salem #2	0	0	0	0
Saugatuck	0	0	0	0
Trowbridge	0	0	0	0
Valley	0	0	0	0
Watson	0	0	0	0
Wayland	257	257	41	41
City of Allegan #1	0	0	0	0
City of Allegan #2	0	0	0	0
City of Douglas	0	0	0	0
City of Fennville	0	0	0	0
City of Holland Ward 4/9	0	0	0	0
City of Holland Ward 5/11	0	0	0	0
City of Holland Ward 5/12	0	0	0	0
City of Holland Ward 5/13	0	0	0	0
City of Otsego	0	0	0	0
City of Plainwell	0	0	0	0
City of Saugatuck	0	0	0	0
City of South Haven	0	0	0	0
City of Wayland	238	238	82	82
	1920	**1920**	**279**	**279**

Representative in State Legislature

80th District

Precinct	Randy Brink Republican	Bob Genetski Republican	TOTALS	Stuart D. Peet Democrat	TOTALS
Allegan #1	129	280	409	60	60
Allegan #2	49	114	163	13	13
Casco	84	185	269	83	83
Cheshire	50	120	170	35	35
Clyde	49	87	136	35	35
Dorr #1	0	0	0	0	0
Dorr #2	0	0	0	0	0
Dorr #3	0	0	0	0	0
Fillmore	153	308	461	13	13
Ganges	94	248	342	84	84
Gun Plain #1	98	248	346	53	53
Gun Plain #2	70	106	176	28	28
Heath	105	234	339	21	21
Hopkins	103	306	409	43	43
Laketown #1	103	184	287	30	30
Laketown #2	222	331	553	32	32
Laketown #3	44	87	131	12	12
Lee	37	74	111	58	58
Leighton #1	0	0	0	0	0
Leighton #2	0	0	0	0	0
Manlius	127	310	437	37	37
Martin	97	193	290	46	46
Monterey	112	237	349	28	28
Otsego #1	106	167	273	59	59
Otsego #2	107	88	195	59	59
Overisel	146	290	436	6	6
Salem #1	62	155	217	12	12
Salem #2	55	133	188	20	20
Saugatuck	156	349	505	112	112
Trowbridge	105	182	287	46	46
Valley	52	144	196	42	42
Watson	50	86	136	74	74
Wayland	0	0	0	0	0
City of Allegan #1	33	81	114	30	30
City of Allegan #2	75	143	218	49	49
City of Douglas	43	97	140	81	81
City of Fennville	26	47	73	29	29
City of Holland Ward 4/9	107	132	239	27	27
City of Holland Ward 5/11	88	121	209	20	20
City of Holland Ward 5/12	103	165	268	26	26
City of Holland Ward 5/13	46	53	99	15	15
City of Otsego	68	124	192	60	60
City of Plainwell	76	129	205	51	51
City of Saugatuck	42	84	126	46	46
City of South Haven	0	0	0	1	1
City of Wayland	0	0	0	0	0
	3272	**6422**	**9694**	**1576**	**1576**

VJC

Alpena County Michigan

Bonnie Friedrichs
County Clerk

CERTIFIED OFFICIAL RESULTS

Statement of Votes Cast

at the Election held on

August 7, 2012

Canvassed by the Alpena County Board of Canvassers

Alpena County, Michigan

GBS
GOVERNMENTAL
BUSINESS SYSTEMS

Alpena County Michigan
Statement of Votes Cast
August 7, 2012

Ballots Cast

Ballots Counted	4,066
Blank Ballots	14
Over Voted Ballots	7
Under Voted Ballots	1,648
Total Write In Votes	402

Alpena County Michigan
Statement of Votes Cast - August 7, 2012

REP US Senator

	Total Votes	Clark Durant (REP)	Gary Glenn (REP)	Randy Hekman (REP)	Pete Hoekstra (REP)	Write-in (NP)
Alpena Township, Precinct 1	79	24	3	3	49	0
Alpena Township, Precinct 2	137	30	6	6	95	0
Alpena Township, Precinct 3	119	17	2	6	94	0
Alpena Township, Precinct 4	60	17	2	0	41	0
Alpena Township, Precinct 5	121	34	7	1	78	1
City of Alpena, Precinct 1	41	15	2	2	22	0
City of Alpena, Precinct 2	42	13	1	1	27	0
City of Alpena, Precinct 3	79	19	6	5	49	0
City of Alpena, Precinct 4	93	16	5	2	68	2
City of Alpena, Precinct 5	122	27	9	3	83	0
City of Alpena, Precinct 6	105	16	3	4	82	0
Green Township, Precinct 1	72	17	2	4	48	1
Long Rapids Township, Precinct 1	105	19	5	6	73	2
Maple Ridge Township, Precinct 1	71	13	5	4	49	0
Ossineke Township, Precinct 1	149	45	6	10	87	1
Sanborn Township, Precinct 1	121	29	6	8	78	0
Wellington Township, Precinct 1	25	6	3	0	16	0
Wilson Township, Precinct 1	83	23	6	6	48	0
Total	1,624	380	79	71	1,087	7

Alpena County Michigan
Statement of Votes Cast - August 7, 2012

REP D1 Congress

	Total Votes	Dan Benishek (REP)	Write-in (NP)
Alpena Township, Precinct 1	76	76	0
Alpena Township, Precinct 2	130	129	1
Alpena Township, Precinct 3	117	117	0
Alpena Township, Precinct 4	59	59	0
Alpena Township, Precinct 5	109	108	1
City of Alpena, Precinct 1	40	40	0
City of Alpena, Precinct 2	39	38	1
City of Alpena, Precinct 3	73	73	0
City of Alpena, Precinct 4	88	87	1
City of Alpena, Precinct 5	116	114	2
City of Alpena, Precinct 6	98	97	1
Green Township, Precinct 1	75	74	1
Long Rapids Township, Precinct 1	102	100	2
Maple Ridge Township, Precinct 1	69	69	0
Ossineke Township, Precinct 1	146	145	1
Sanborn Township, Precinct 1	115	115	0
Wellington Township, Precinct 1	23	23	0
Wilson Township, Precinct 1	82	82	0
Total	1,557	1,546	11

Alpena County Michigan
Statement of Votes Cast - August 7, 2012

REP 106TH Representative

	Total Votes	Peter Pettalia (REP)	Write-in (NP)
Alpena Township, Precinct 1	76	76	0
Alpena Township, Precinct 2	132	132	0
Alpena Township, Precinct 3	117	117	0
Alpena Township, Precinct 4	61	61	0
Alpena Township, Precinct 5	112	111	1
City of Alpena, Precinct 1	40	40	0
City of Alpena, Precinct 2	43	42	1
City of Alpena, Precinct 3	71	71	0
City of Alpena, Precinct 4	92	90	2
City of Alpena, Precinct 5	116	116	0
City of Alpena, Precinct 6	101	101	0
Green Township, Precinct 1	71	70	1
Long Rapids Township, Precinct 1	101	100	1
Maple Ridge Township, Precinct 1	71	71	0
Ossineke Township, Precinct 1	148	148	0
Sanborn Township, Precinct 1	116	116	0
Wellington Township, Precinct 1	24	24	0
Wilson Township, Precinct 1	88	88	0
Total	1,580	1,574	6

Alpena County Michigan
Statement of Votes Cast - August 7, 2012

REP Prosecuting Attorney

	Total Votes	Write-in (NP)
Alpena Township, Precinct 1	4	4
Alpena Township, Precinct 2	7	7
Alpena Township, Precinct 3	4	4
Alpena Township, Precinct 4	3	3
Alpena Township, Precinct 5	10	10
City of Alpena, Precinct 1	5	5
City of Alpena, Precinct 2	4	4
City of Alpena, Precinct 3	5	5
City of Alpena, Precinct 4	11	11
City of Alpena, Precinct 5	11	11
City of Alpena, Precinct 6	6	6
Green Township, Precinct 1	3	3
Long Rapids Township, Precinct 1	13	13
Maple Ridge Township, Precinct 1	5	5
Ossineke Township, Precinct 1	6	6
Sanborn Township, Precinct 1	6	6
Wellington Township, Precinct 1	1	1
Wilson Township, Precinct 1	4	4
Total	108	108

Alpena County Michigan
Statement of Votes Cast - August 7, 2012

REP County Sheriff

	Total Votes	Steven Kieliszewski (REP)	Write-in (NP)
Alpena Township, Precinct 1	74	73	1
Alpena Township, Precinct 2	138	138	0
Alpena Township, Precinct 3	117	117	0
Alpena Township, Precinct 4	59	58	1
Alpena Township, Precinct 5	110	109	1
City of Alpena, Precinct 1	39	39	0
City of Alpena, Precinct 2	44	43	1
City of Alpena, Precinct 3	74	73	1
City of Alpena, Precinct 4	92	91	1
City of Alpena, Precinct 5	113	110	3
City of Alpena, Precinct 6	98	98	0
Green Township, Precinct 1	75	75	0
Long Rapids Township, Precinct 1	102	100	2
Maple Ridge Township, Precinct 1	72	72	0
Ossineke Township, Precinct 1	142	141	1
Sanborn Township, Precinct 1	116	116	0
Wellington Township, Precinct 1	22	22	0
Wilson Township, Precinct 1	91	91	0
Total	1,578	1,566	12

Alpena County Michigan
Statement of Votes Cast - August 7, 2012

REP County Clerk

	Total Votes	Bonnie Friedrichs (REP)	Write-in (NP)
Alpena Township, Precinct 1	69	69	0
Alpena Township, Precinct 2	130	130	0
Alpena Township, Precinct 3	114	113	1
Alpena Township, Precinct 4	57	57	0
Alpena Township, Precinct 5	104	103	1
City of Alpena, Precinct 1	37	37	0
City of Alpena, Precinct 2	43	43	0
City of Alpena, Precinct 3	71	70	1
City of Alpena, Precinct 4	91	91	0
City of Alpena, Precinct 5	110	110	0
City of Alpena, Precinct 6	96	96	0
Green Township, Precinct 1	72	72	0
Long Rapids Township, Precinct 1	102	99	3
Maple Ridge Township, Precinct 1	66	66	0
Ossineke Township, Precinct 1	143	143	0
Sanborn Township, Precinct 1	117	117	0
Wellington Township, Precinct 1	22	22	0
Wilson Township, Precinct 1	87	87	0
Total	1,531	1,525	6

Alpena County Michigan
Statement of Votes Cast - August 7, 2012

REP Treasurer

	Total Votes	Keith A. Maskell (REP)	Write-in (NP)
Alpena Township, Precinct 1	69	69	0
Alpena Township, Precinct 2	109	109	0
Alpena Township, Precinct 3	93	92	1
Alpena Township, Precinct 4	54	54	0
Alpena Township, Precinct 5	90	90	0
City of Alpena, Precinct 1	34	34	0
City of Alpena, Precinct 2	37	37	0
City of Alpena, Precinct 3	66	65	1
City of Alpena, Precinct 4	77	76	1
City of Alpena, Precinct 5	93	93	0
City of Alpena, Precinct 6	83	83	0
Green Township, Precinct 1	67	67	0
Long Rapids Township, Precinct 1	89	88	1
Maple Ridge Township, Precinct 1	61	60	1
Ossineke Township, Precinct 1	127	127	0
Sanborn Township, Precinct 1	105	105	0
Wellington Township, Precinct 1	22	22	0
Wilson Township, Precinct 1	77	77	0
Total	1,353	1,348	5

Alpena County Michigan
Statement of Votes Cast - August 7, 2012

REP Register of Deeds

	Total Votes	Kathy J. Matash (REP)	Write-in (NP)
Alpena Township, Precinct 1	74	74	0
Alpena Township, Precinct 2	128	128	0
Alpena Township, Precinct 3	115	115	0
Alpena Township, Precinct 4	56	56	0
Alpena Township, Precinct 5	105	105	0
City of Alpena, Precinct 1	36	36	0
City of Alpena, Precinct 2	38	38	0
City of Alpena, Precinct 3	73	71	2
City of Alpena, Precinct 4	86	86	0
City of Alpena, Precinct 5	111	111	0
City of Alpena, Precinct 6	94	94	0
Green Township, Precinct 1	70	70	0
Long Rapids Township, Precinct 1	101	100	1
Maple Ridge Township, Precinct 1	62	62	0
Ossineke Township, Precinct 1	141	141	0
Sanborn Township, Precinct 1	113	113	0
Wellington Township, Precinct 1	21	21	0
Wilson Township, Precinct 1	84	84	0
Total	1,508	1,505	3

Alpena County Michigan
Statement of Votes Cast - August 7, 2012

REP Drain Commissioner

	Total Votes	Write-in (NP)
Alpena Township, Precinct 1	5	5
Alpena Township, Precinct 2	9	9
Alpena Township, Precinct 3	6	6
Alpena Township, Precinct 4	5	5
Alpena Township, Precinct 5	8	8
City of Alpena, Precinct 1	5	5
City of Alpena, Precinct 2	5	5
City of Alpena, Precinct 3	6	6
City of Alpena, Precinct 4	8	8
City of Alpena, Precinct 5	10	10
City of Alpena, Precinct 6	6	6
Green Township, Precinct 1	9	9
Long Rapids Township, Precinct 1	12	12
Maple Ridge Township, Precinct 1	5	5
Ossineke Township, Precinct 1	9	9
Sanborn Township, Precinct 1	13	13
Wellington Township, Precinct 1	2	2
Wilson Township, Precinct 1	5	5
Total	128	128

Alpena County Michigan
Statement of Votes Cast - August 7, 2012

REP D1 Commissioner

	Total Votes	Jorden M. Susewitz (REP)
City of Alpena, Precinct 5	103	103
City of Alpena, Precinct 6	87	87
Total	190	190

Alpena County Michigan
Statement of Votes Cast - August 7, 2012

REP D2 Commissioner

	Total Votes	James Kierst (REP)	Write-in (NP)
City of Alpena, Precinct 1	31	30	1
City of Alpena, Precinct 2	37	36	1
Total	68	66	2

Alpena County Michigan
Statement of Votes Cast - August 7, 2012

REP D3 Commissioner

	Total Votes	Thomas G. Mullaney (REP)
City of Alpena, Precinct 3	68	68
City of Alpena, Precinct 4	81	81
Total	149	149

Alpena County Michigan
Statement of Votes Cast - August 7, 2012

REP D4 Commissioner

	Total Votes	Bill Peterson (REP)	Lyle E. VanWormer (REP)	Write-in (NP)
Alpena Township, Precinct 2	150	62	88	0
Alpena Township, Precinct 3	128	64	63	1
Total	**278**	**126**	**151**	**1**

Alpena County Michigan
Statement of Votes Cast - August 7, 2012

REP D5 Commissioner

	Total Votes	Gerald L. Fournier (REP)
Alpena Township, Precinct 4	58	58
Alpena Township, Precinct 5	93	93
Total	**151**	**151**

Alpena County Michigan
Statement of Votes Cast - August 7, 2012

REP D6 Commissioner

	Total Votes	Write-in (NP)
Alpena Township, Precinct 1	3	3
Long Rapids Township, Precinct 1	5	5
Maple Ridge Township, Precinct 1	4	4
Total	12	12

Alpena County Michigan
Statement of Votes Cast - August 7, 2012

REP D7 Commissioner

	Total Votes	Cameron Habermehl (REP)	Write-in (NP)
Green Township, Precinct 1	69	68	1
Long Rapids Township, Precinct 1	57	56	1
Wellington Township, Precinct 1	18	18	0
Wilson Township, Precinct 1	82	82	0
Total	**226**	**224**	**2**

Alpena County Michigan
Statement of Votes Cast - August 7, 2012

REP D8 Commissioner

	Total Votes	Richard J. Fortier (REP)	Write-in (NP)
Ossineke Township, Precinct 1	142	141	1
Sanborn Township, Precinct 1	108	108	0
Total	**250**	**249**	**1**

Alpena County Michigan
Statement of Votes Cast - August 7, 2012

REP Alpena Twp Supervisor

	Total Votes	Write-in (NP)
Alpena Township, Precinct 2	6	6
Alpena Township, Precinct 3	6	6
Alpena Township, Precinct 4	1	1
Alpena Township, Precinct 5	6	6
Total	19	19

Alpena County Michigan
Statement of Votes Cast - August 7, 2012

REP Green Twp Supervisor

	Total Votes	Eric G. Smith (REP)
Green Township, Precinct 1	69	69
Total	69	69

Alpena County Michigan
Statement of Votes Cast - August 7, 2012

REP Long Rapids Twp Supervisor

	Total Votes	Howard N. Lumsden (REP)	Write-in (NP)
Long Rapids Township, Precinct 1	104	102	2
Total	**104**	**102**	**2**

Alpena County Michigan
Statement of Votes Cast - August 7, 2012

REP Maple Ridge Twp Supervisor

	Total Votes	John R. Male (REP)
Maple Ridge Township, Precinct 1	53	53
Total	53	53

Alpena County Michigan
Statement of Votes Cast - August 7, 2012

REP Ossineke Twp Supervisor

	Total Votes	Kenneth A. Lobert (REP)
Ossineke Township, Precinct 1	137	137
Total	137	137

Alpena County Michigan
Statement of Votes Cast - August 7, 2012

REP Sanborn Twp Supervisor

	Total Votes	Write-in (NP)
Sanborn Township, Precinct 1	6	6
Total	6	6

Alpena County Michigan
Statement of Votes Cast - August 7, 2012

REP Wellington Twp Supervisor

	Total Votes	Ronald Lucas (REP)
Wellington Township, Precinct 1	23	23
Total	23	23

Alpena County Michigan
Statement of Votes Cast - August 7, 2012

REP Wilson Twp Supervisor

	Total Votes	William Domke (REP)
Wilson Township, Precinct 1	83	83
Total	83	83

Alpena County Michigan
Statement of Votes Cast - August 7, 2012

REP Alpena Twp Clerk

	Total Votes	Write-in (NP)
Alpena Township, Precinct 2	6	6
Alpena Township, Precinct 3	4	4
Alpena Township, Precinct 4	2	2
Alpena Township, Precinct 5	4	4
Total	16	16

Alpena County Michigan
Statement of Votes Cast - August 7, 2012

REP Green Twp Clerk

	Total Votes	Melony A. Sumerix (REP)
Green Township, Precinct 1	70	70
Total	70	70

Alpena County Michigan
Statement of Votes Cast - August 7, 2012

REP Long Rapids Twp Clerk

	Total Votes	Susan Torsch-Thomson (REP)	Write-in (NP)
Long Rapids Township, Precinct 1	102	100	2
Total	102	100	2

Alpena County Michigan
Statement of Votes Cast - August 7, 2012

REP Maple Ridge Twp Clerk

	Total Votes	Write-in (NP)
Maple Ridge Township, Precinct 1	2	2
Total	2	2

Alpena County Michigan
Statement of Votes Cast - August 7, 2012

REP Ossineke Twp Clerk

	Total Votes	Dennis A. Liske (REP)
Ossineke Township, Precinct 1	141	141
Total	141	141

Alpena County Michigan
Statement of Votes Cast - August 7, 2012

REP Sanborn Two Clerk

	Total Votes	Write-in (NP)
Sanborn Township, Precinct 1	6	6
Total	6	6

Alpena County Michigan
Statement of Votes Cast - August 7, 2012

REP Wellington Twp Clerk

	Total Votes	Peter Madsen (REP)
Wellington Township, Precinct 1	20	20
Total	20	20

Alpena County Michigan
Statement of Votes Cast - August 7, 2012

REP Wilson Twp Clerk

	Total Votes	Pamela Habermehl -Wal (REP)
Wilson Township, Precinct 1	87	87
Total	87	87

Alpena County Michigan
Statement of Votes Cast - August 7, 2012

REP Alpena Twp Treasurer

	Total Votes	Genie Diamond (REP)	Write-in (NP)
Alpena Township, Precinct 1	57	57	0
Alpena Township, Precinct 2	99	98	1
Alpena Township, Precinct 3	94	94	0
Alpena Township, Precinct 4	41	41	0
Alpena Township, Precinct 5	94	93	1
Total	385	383	2

Alpena County Michigan
Statement of Votes Cast - August 7, 2012

REP Green Twp Treasurer

	Total Votes	Penny Barton (REP)
Green Township, Precinct 1	70	70
Total	70	70

Alpena County Michigan
Statement of Votes Cast - August 7, 2012

REP Long Rapids Twp Treasurer

	Total Votes	Wendy Dawn Johnson (REP)	Write-in (NP)
Long Rapids Township, Precinct 1	104	103	1
Total	**104**	**103**	**1**

Alpena County Michigan
Statement of Votes Cast - August 7, 2012

REP Maple Ridge Twp Treasurer

	Total Votes	Write-in (NP)
Maple Ridge Township, Precinct 1	2	2
Total	2	2

Alpena County Michigan
Statement of Votes Cast - August 7, 2012

REP Ossineke Twp Treasurer

	Total Votes	Denise Schultz (REP)
Ossineke Township, Precinct 1	141	141
Total	141	141

Alpena County Michigan
Statement of Votes Cast - August 7, 2012

REP Sanborn Twp Treasurer

	Total Votes	Mary J. Eaton (REP)
Sanborn Township, Precinct 1	108	108
Total	108	108

Alpena County Michigan
Statement of Votes Cast - August 7, 2012

REP Wellington Twp Treasurer

	Total Votes	Grace J Lumsden (REP)
Wellington Township, Precinct 1	23	23
Total	23	23

Alpena County Michigan
Statement of Votes Cast - August 7, 2012

REP Wilson Twp Treasurer

	Total Votes	Penny L. Szatkowski (REP)
Wilson Township, Precinct 1	90	90
Total	**90**	**90**

Alpena County Michigan
Statement of Votes Cast - August 7, 2012

REP Alpena Twp Trustee

	Total Votes	Brenda Fournier (REP)	Charles LeFebvre (REP)	Kris Lewis (REP)	John E. Norton III (REP)	Gary R. Schuelke (REP)	Fred Sterns (REP)	Write-in (NP)
Alpena Township, Precinct 1	175	32	26	35	21	40	21	0
Alpena Township, Precinct 2	348	53	69	68	40	74	44	0
Alpena Township, Precinct 3	331	66	62	53	33	79	37	1
Alpena Township, Precinct 4	163	30	30	34	17	36	16	0
Alpena Township, Precinct 5	268	61	40	51	31	60	25	0
Total	**1,285**	**242**	**227**	**241**	**142**	**289**	**143**	**1**

Alpena County Michigan
Statement of Votes Cast - August 7, 2012

REP Green Twp Trustee

	Total Votes	Tammy J. Bates (REP)	Herbert Gamage (REP)
Green Township, Precinct 1	121	59	62
Total	**121**	**59**	**62**

Alpena County Michigan
Statement of Votes Cast - August 7, 2012

REP Long Rapids Twp Trustee

	Total Votes	Dale S. Himes (REP)	Bonnie Krajniak (REP)	Gerald W. Mellen (REP)	Todd A. Precord (REP)	Thomas D. Spaulding (REP)	Write-in (NP)
Long Rapids Township, Precinct 1	195	51	35	22	38	48	1
Total	**195**	**51**	**35**	**22**	**38**	**48**	**1**

Alpena County Michigan
Statement of Votes Cast - August 7, 2012

REP Maple Ridge Twp Trustee

	Total Votes	Robert W. Trelfa Jr. (REP)	Ronald McDonald (REP)
Maple Ridge Township, Precinct 1	73	40	33
Total	73	40	33

Alpena County Michigan
Statement of Votes Cast - August 7, 2012

REP Ossineke Twp Trustee

	Total Votes	Edie Abbot (REP)	Jerry Leschinger (REP)
Ossineke Township, Precinct 1	225	110	115
Total	**225**	**110**	**115**

Alpena County Michigan
Statement of Votes Cast - August 7, 2012

REP Sanborn Twp Trustee

	Total Votes	Wayne A. Liske (REP)
Sanborn Township, Precinct 1	106	106
Total	106	106

Alpena County Michigan
Statement of Votes Cast - August 7, 2012

REP Wilson Twp Trustee

	Total Votes	Daniel Hibner (REP)	Bill Baker (REP)
Wilson Township, Precinct 1	126	73	53
Total	126	73	53

Alpena County Michigan
Statement of Votes Cast - August 7, 2012

REP Wilson Twp Constable

	Total Votes	Norman Szatkowski (REP)
Wilson Township, Precinct 1	89	89
Total	89	89

Alpena County Michigan
Statement of Votes Cast - August 7, 2012

REP C-Alpena 1 Delegate

	Total Votes	Write-in (NP)
City of Alpena, Precinct 1	11	11
Total	11	11

Alpena County Michigan
Statement of Votes Cast - August 7, 2012

REP C-Alpena 2 Delegate

	Total Votes	Keith A. Maskell (REP)	Write-in (NP)
City of Alpena, Precinct 2	34	33	1
Total	34	33	1

Alpena County Michigan
Statement of Votes Cast - August 7, 2012

REP D-Alpena 3 Delegate

	Total Votes	Write-in (NP)
City of Alpena, Precinct 3	3	3
Total	3	3

Alpena County Michigan
Statement of Votes Cast - August 7, 2012

REP C-Alpena 4 Delegate

	Total Votes	Richard D. Anderson (REP)	Write-in (NP)
City of Alpena, Precinct 4	79	77	2
Total	79	77	2

Alpena County Michigan
Statement of Votes Cast - August 7, 2012

REP C-Alpena 5 Delegate

	Total Votes	Beverly Bodem (REP)	Dennis R. Bodem (REP)	Donald H. Gilmet (REP)	Nick Montie (REP)	Marcy Tremain-Nunnel (REP)	Edward P. Retherford (REP)	Jorden M. Susewitz (REP)
City of Alpena, Precinct 5	394	88	61	75	32	45	57	36
Total	394	88	61	75	32	45	57	36

Alpena County Michigan
Statement of Votes Cast - August 7, 2012

REP C-Alpena 6 Delegate

	Total Votes	Bob Lamb (REP)	Steven D. Richardson (REP)	Write-in (NP)
City of Alpena, Precinct 6	142	73	68	1
Total	142	73	68	1

Alpena County Michigan
Statement of Votes Cast - August 7, 2012

REP Alpena Twp 1 Delegate

	Total Votes	Jesse R. Osmer (REP)	Gloria Gregory (REP)	Rudy Bauer (REP)
Alpena Township, Precinct 1	128	39	39	50
Total	128	39	39	50

Alpena County Michigan
Statement of Votes Cast - August 7, 2012

REP Alpena Twp 2 Delegate

	Total Votes	Russ Rhynard (REP)	Write-in (NP)
Alpena Township, Precinct 2	93	90	3
Total	93	90	3

Alpena County Michigan
Statement of Votes Cast - August 7, 2012

REP Alpena Twp 3 Delegate

	Total Votes	Wayne H. Kowalski (REP)	Jill K. Kowalski (REP)	Tanya Hill (REP)	Write-in (NP)
Alpena Township, Precinct 3	248	95	73	69	11
Total	**248**	**95**	**73**	**69**	**11**

Alpena County Michigan
Statement of Votes Cast - August 7, 2012

REP Alpena Twp 4 Delegate

	Total Votes	Donald O. Liske (REP)
Alpena Township, Precinct 4	44	44
Total	44	44

Alpena County Michigan
Statement of Votes Cast - August 7, 2012

REP Alpena Twp 5 Delegate

	Total Votes	Brenda Fournier (REP)	Gerald L. Fournier (REP)	Write-in (NP)
Alpena Township, Precinct 5	133	70	62	1
Total	133	70	62	1

Alpena County Michigan
Statement of Votes Cast - August 7, 2012

REP Green Twp 1 Delegate

	Total Votes	Write-in (NP)
Green Township, Precinct 1	2	2
Total	2	2

Alpena County Michigan
Statement of Votes Cast - August 7, 2012

REP Long Rapids Twp 1 Delegate

	Total Votes	Write-in (NP)
Long Rapids Township, Precinct 1	6	6
Total	6	6

Alpena County Michigan
Statement of Votes Cast - August 7, 2012

REP Maple Ridge Twp 1 Delegate

	Total Votes	John Lawrence (REP)
Maple Ridge Township, Precinct 1	46	46
Total	46	46

Alpena County Michigan
Statement of Votes Cast - August 7, 2012

REP Ossineke Twp 1 Delegate

	Total Votes	Write-in (NP)
Ossineke Township, Precinct 1	10	10
Total	10	10

Alpena County Michigan
Statement of Votes Cast - August 7, 2012

REP Sanborn Twp 1 Delegate

	Total Votes	Karianne Rondeau (REP)
Sanborn Township, Precinct 1	100	100
Total	100	100

Alpena County Michigan
Statement of Votes Cast - August 7, 2012

REP Wilson Twp 1 Delegate

	Total Votes	Write-in (NP)
Wilson Township, Precinct 1	1	1
Total	1	1

Alpena County Michigan
Statement of Votes Cast - August 7, 2012

DEM US Senator

	Total Votes	Debbie Stabenow (DEM)	Write-in (NP)
Alpena Township, Precinct 1	82	82	0
Alpena Township, Precinct 2	143	143	0
Alpena Township, Precinct 3	154	154	0
Alpena Township, Precinct 4	80	79	1
Alpena Township, Precinct 5	123	123	0
City of Alpena, Precinct 1	80	79	1
City of Alpena, Precinct 2	101	99	2
City of Alpena, Precinct 3	123	122	1
City of Alpena, Precinct 4	143	142	1
City of Alpena, Precinct 5	173	170	3
City of Alpena, Precinct 6	172	171	1
Green Township, Precinct 1	42	42	0
Long Rapids Township, Precinct 1	48	48	0
Maple Ridge Township, Precinct 1	86	84	2
Ossineke Township, Precinct 1	74	74	0
Sanborn Township, Precinct 1	96	96	0
Wellington Township, Precinct 1	9	9	0
Wilson Township, Precinct 1	53	53	0
Total	1,782	1,770	12

Alpena County Michigan
Statement of Votes Cast - August 7, 2012

DEM D1 Congress

	Total Votes	Gary McDowell (DEM)	Write-in (NP)
Alpena Township, Precinct 1	79	79	0
Alpena Township, Precinct 2	126	125	1
Alpena Township, Precinct 3	148	147	1
Alpena Township, Precinct 4	77	77	0
Alpena Township, Precinct 5	112	112	0
City of Alpena, Precinct 1	79	78	1
City of Alpena, Precinct 2	93	93	0
City of Alpena, Precinct 3	121	121	0
City of Alpena, Precinct 4	135	135	0
City of Alpena, Precinct 5	166	165	1
City of Alpena, Precinct 6	161	159	2
Green Township, Precinct 1	38	38	0
Long Rapids Township, Precinct 1	44	44	0
Maple Ridge Township, Precinct 1	75	73	2
Ossineke Township, Precinct 1	68	68	0
Sanborn Township, Precinct 1	90	90	0
Wellington Township, Precinct 1	7	7	0
Wilson Township, Precinct 1	49	49	0
Total	1,668	1,660	8

Alpena County Michigan
Statement of Votes Cast - August 7, 2012

DEM D106 Representative

	Total Votes	Kenneth C. Hubbard (DEM)	Nicholas C. Hein (DEM)	Write-in (NP)
Alpena Township, Precinct 1	91	48	43	0
Alpena Township, Precinct 2	163	117	45	1
Alpena Township, Precinct 3	169	112	56	1
Alpena Township, Precinct 4	83	52	31	0
Alpena Township, Precinct 5	132	81	51	0
City of Alpena, Precinct 1	83	55	26	2
City of Alpena, Precinct 2	102	76	25	1
City of Alpena, Precinct 3	147	95	52	0
City of Alpena, Precinct 4	164	103	60	1
City of Alpena, Precinct 5	189	133	55	1
City of Alpena, Precinct 6	185	128	57	0
Green Township, Precinct 1	49	31	18	0
Long Rapids Township, Precinct 1	50	32	18	0
Maple Ridge Township, Precinct 1	90	56	34	0
Ossineke Township, Precinct 1	79	61	18	0
Sanborn Township, Precinct 1	104	76	28	0
Wellington Township, Precinct 1	13	8	5	0
Wilson Township, Precinct 1	63	42	21	0
Total	1,956	1,306	643	7

Alpena County Michigan
Statement of Votes Cast - August 7, 2012

DEM Prosecuting Attorney

	Total Votes	Ed Black (DEM)	Don Dowling Jr. (DEM)
Alpena Township, Precinct 1	103	67	36
Alpena Township, Precinct 2	190	152	38
Alpena Township, Precinct 3	192	156	36
Alpena Township, Precinct 4	96	62	34
Alpena Township, Precinct 5	144	110	34
City of Alpena, Precinct 1	90	68	22
City of Alpena, Precinct 2	113	81	32
City of Alpena, Precinct 3	173	144	29
City of Alpena, Precinct 4	176	141	35
City of Alpena, Precinct 5	213	181	32
City of Alpena, Precinct 6	206	170	36
Green Township, Precinct 1	57	44	13
Long Rapids Township, Precinct 1	56	45	11
Maple Ridge Township, Precinct 1	101	72	29
Ossineke Township, Precinct 1	86	67	19
Sanborn Township, Precinct 1	118	95	23
Wellington Township, Precinct 1	16	13	3
Wilson Township, Precinct 1	81	61	20
Total	2,211	1,729	482

Alpena County Michigan
Statement of Votes Cast - August 7, 2012

DEM County Sheriff

	Total Votes	Write-in (NP)
Alpena Township, Precinct 1	8	8
Alpena Township, Precinct 2	5	5
Alpena Township, Precinct 3	7	7
Alpena Township, Precinct 4	3	3
Alpena Township, Precinct 5	7	7
City of Alpena, Precinct 1	7	7
City of Alpena, Precinct 2	10	10
City of Alpena, Precinct 3	7	7
City of Alpena, Precinct 4	9	9
City of Alpena, Precinct 5	12	12
City of Alpena, Precinct 6	16	16
Green Township, Precinct 1	2	2
Long Rapids Township, Precinct 1	1	1
Maple Ridge Township, Precinct 1	4	4
Ossineke Township, Precinct 1	10	10
Sanborn Township, Precinct 1	4	4
Wellington Township, Precinct 1	1	1
Wilson Township, Precinct 1	1	1
Total	114	114

Alpena County Michigan
Statement of Votes Cast - August 7, 2012

DEM County Clerk

	Total Votes	Write-in (NP)
Alpena Township, Precinct 1	8	8
Alpena Township, Precinct 2	4	4
Alpena Township, Precinct 3	5	5
Alpena Township, Precinct 4	1	1
Alpena Township, Precinct 5	6	6
City of Alpena, Precinct 1	6	6
City of Alpena, Precinct 2	7	7
City of Alpena, Precinct 3	6	6
City of Alpena, Precinct 4	9	9
City of Alpena, Precinct 5	10	10
City of Alpena, Precinct 6	15	15
Green Township, Precinct 1	1	1
Long Rapids Township, Precinct 1	1	1
Maple Ridge Township, Precinct 1	6	6
Ossineke Township, Precinct 1	9	9
Sanborn Township, Precinct 1	2	2
Wilson Township, Precinct 1	1	1
Total	97	97

Alpena County Michigan
Statement of Votes Cast - August 7, 2012

DEM County Treasurer

	Total Votes	Chris J. Corwin (DEM)	Kimberly A. Ludlow (DEM)	Write-in (NP)
Alpena Township, Precinct 1	83	40	43	0
Alpena Township, Precinct 2	157	48	108	1
Alpena Township, Precinct 3	158	55	103	0
Alpena Township, Precinct 4	80	26	54	0
Alpena Township, Precinct 5	121	49	72	0
City of Alpena, Precinct 1	79	27	51	1
City of Alpena, Precinct 2	104	42	62	0
City of Alpena, Precinct 3	134	54	80	0
City of Alpena, Precinct 4	157	61	96	0
City of Alpena, Precinct 5	182	41	140	1
City of Alpena, Precinct 6	181	50	131	0
Green Township, Precinct 1	47	13	34	0
Long Rapids Township, Precinct 1	47	16	31	0
Maple Ridge Township, Precinct 1	90	28	62	0
Ossineke Township, Precinct 1	72	22	50	0
Sanborn Township, Precinct 1	94	32	62	0
Wellington Township, Precinct 1	12	4	8	0
Wilson Township, Precinct 1	64	15	49	0
Total	1,862	623	1,236	3

Alpena County Michigan
Statement of Votes Cast - August 7, 2012

DEM County Reg of Deeds

	Total Votes	Write-in (NP)
Alpena Township, Precinct 1	7	7
Alpena Township, Precinct 2	4	4
Alpena Township, Precinct 3	6	6
Alpena Township, Precinct 5	6	6
City of Alpena, Precinct 1	6	6
City of Alpena, Precinct 2	7	7
City of Alpena, Precinct 3	7	7
City of Alpena, Precinct 4	10	10
City of Alpena, Precinct 5	10	10
City of Alpena, Precinct 6	13	13
Green Township, Precinct 1	1	1
Long Rapids Township, Precinct 1	1	1
Maple Ridge Township, Precinct 1	5	5
Ossineke Township, Precinct 1	8	8
Sanborn Township, Precinct 1	3	3
Wellington Township, Precinct 1	1	1
Wilson Township, Precinct 1	1	1
Total	96	96

Alpena County Michigan
Statement of Votes Cast - August 7, 2012

DEM Drain Commissioner

	Total Votes	Don Wood (DEM)	Write-in (NP)
Alpena Township, Precinct 1	70	70	0
Alpena Township, Precinct 2	115	114	1
Alpena Township, Precinct 3	135	134	1
Alpena Township, Precinct 4	69	68	1
Alpena Township, Precinct 5	105	104	1
City of Alpena, Precinct 1	62	61	1
City of Alpena, Precinct 2	78	78	0
City of Alpena, Precinct 3	105	105	0
City of Alpena, Precinct 4	111	110	1
City of Alpena, Precinct 5	140	139	1
City of Alpena, Precinct 6	142	142	0
Green Township, Precinct 1	29	29	0
Long Rapids Township, Precinct 1	40	40	0
Maple Ridge Township, Precinct 1	67	67	0
Ossineke Township, Precinct 1	58	57	1
Sanborn Township, Precinct 1	76	76	0
Wellington Township, Precinct 1	6	6	0
Wilson Township, Precinct 1	48	48	0
Total	1,456	1,448	8

Alpena County Michigan
Statement of Votes Cast - August 7, 2012

DEM D1 Commissioner

	Total Votes	Jeffrey M. Kowalski (DEM)	Write-in (NP)
City of Alpena, Precinct 5	146	143	3
City of Alpena, Precinct 6	151	149	2
Total	297	292	5

Alpena County Michigan
Statement of Votes Cast - August 7, 2012

DEM D2 Commissioner

	Total Votes	Robert Adrian (DEM)	Kathy Thomas (DEM)	Write-in (NP)
City of Alpena, Precinct 1	**75**	**37**	**37**	**1**
City of Alpena, Precinct 2	101	63	38	0
Total	**176**	**100**	**75**	**1**

Alpena County Michigan
Statement of Votes Cast - August 7, 2012

DEM D3 Commissioner

	Total Votes	Write-in (NP)
City of Alpena, Precinct 3	9	9
City of Alpena, Precinct 4	10	10
Total	19	19

Alpena County Michigan
Statement of Votes Cast - August 7, 2012

DEM D4 Commissioner

	Total Votes	Write-in (NP)
Alpena Township, Precinct 2	4	4
Alpena Township, Precinct 3	4	4
Total	8	8

Alpena County Michigan
Statement of Votes Cast - August 7, 2012

DEM D5 Commissioner

	Total Votes	Scot R. McKenzie (DEM)	Write-in (NP)
Alpena Township, Precinct 4	79	77	2
Alpena Township, Precinct 5	111	110	1
Total	**190**	**187**	**3**

Alpena County Michigan
Statement of Votes Cast - August 7, 2012

DEM D6 Commissioner

	Total Votes	Mark L. Hall (DEM)	Write-in (NP)
Alpena Township, Precinct 1	73	73	0
Long Rapids Township, Precinct 1	21	21	0
Maple Ridge Township, Precinct 1	69	68	1
Total	**163**	**162**	**1**

Alpena County Michigan
Statement of Votes Cast - August 7, 2012

DEM D7 Commissioner

	Total Votes	Write-in (NP)
Green Township, Precinct 1	1	1
Long Rapids Township, Precinct 1	1	1
Wellington Township, Precinct 1	1	1
Wilson Township, Precinct 1	1	1
Total	4	4

Alpena County Michigan
Statement of Votes Cast - August 7, 2012

DEM D8 Commissioner

	Total Votes	Write-in (NP)
Ossineke Township, Precinct 1	7	7
Sanborn Township, Precinct 1	4	4
Total	11	11

Alpena County Michigan
Statement of Votes Cast - August 7, 2012

DEM Alpena Twp Supervisor

	Total Votes	Marie A. Twite (DEM)	Write-in (NP)
Alpena Township, Precinct 1	69	69	0
Alpena Township, Precinct 2	102	100	2
Alpena Township, Precinct 3	148	147	1
Alpena Township, Precinct 4	59	57	2
Alpena Township, Precinct 5	111	110	1
Total	**489**	**483**	**6**

Alpena County Michigan
Statement of Votes Cast - August 7, 2012

DEM Green Twp Supervisor

	Total Votes	Write-in (NP)
Green Township, Precinct 1	1	1
Total	1	1

Alpena County Michigan
Statement of Votes Cast - August 7, 2012

DEM Long Rapids Twp Supervisor

	Total Votes	Write-in (NP)
Long Rapids Township, Precinct 1	1	1
Total	1	1

Alpena County Michigan
Statement of Votes Cast - August 7, 2012

DEM Maple Ridge Twp Supervisor

	Total Votes	Phil Lindle (DEM)	Richard Kasubowski (DEM)
Maple Ridge Township, Precinct 1	72	12	60
Total	**72**	**12**	**60**

Alpena County Michigan
Statement of Votes Cast - August 7, 2012

DEM Ossineke Twp Supervisor

	Total Votes	Write-in (NP)
Ossineke Township, Precinct 1	8	8
Total	8	8

Alpena County Michigan
Statement of Votes Cast - August 7, 2012

DEM Sanborn Twp Supervisor

	Total Votes	Kenneth A. Gauthier (DEM)
Sanborn Township, Precinct 1	100	100
Total	**100**	**100**

Alpena County Michigan
Statement of Votes Cast - August 7, 2012

DEM Wellington Twp Supervisor

	Total Votes	Write-in (NP)
Wellington Township, Precinct 1	2	2
Total	2	2

Alpena County Michigan
Statement of Votes Cast - August 7, 2012

DEM Wilson Twp Supervisor

	Total Votes	Write-in (NP)
Wilson Township, Precinct 1	1	1
Total	1	1

Alpena County Michigan
Statement of Votes Cast - August 7, 2012

DEM Alpena Twp Clerk

	Total Votes	Christine M. Dubey (DEM)	Write-in (NP)
Alpena Township, Precinct 1	72	72	0
Alpena Township, Precinct 2	106	105	1
Alpena Township, Precinct 3	148	148	0
Alpena Township, Precinct 4	65	65	0
Alpena Township, Precinct 5	112	111	1
Total	503	501	2

Alpena County Michigan
Statement of Votes Cast - August 7, 2012

DEM Long Rapids Twp Clerk

	Total Votes	Write-in (NP)
Long Rapids Township, Precinct 1	1	1
Total	1	1

Alpena County Michigan
Statement of Votes Cast - August 7, 2012

DEM Maple Ridge Twp Clerk

	Total Votes	Tammy Schultz (DEM)	Write-in (NP)
Maple Ridge Township, Precinct 1	62	61	1
Total	62	61	1

Alpena County Michigan
Statement of Votes Cast - August 7, 2012

DEM Ossineke Twp Clerk

	Total Votes	Write-in (NP)
Ossineke Township, Precinct 1	8	8
Total	8	8

Alpena County Michigan
Statement of Votes Cast - August 7, 2012

DEM Sanborn Twp Clerk

	Total Votes	Lynda VanDusen (DEM)	Write-in (NP)
Sanborn Township, Precinct 1	103	102	1
Total	103	102	1

Alpena County Michigan
Statement of Votes Cast - August 7, 2012

DEM Wellington Twp Clerk

	Total Votes	Write-in (NP)
Wellington Township, Precinct 1	1	1
Total	1	1

Alpena County Michigan
Statement of Votes Cast - August 7, 2012

DEM Wilson Twp Clerk

	Total Votes	Write-in (NP)
Wilson Township, Precinct 1	1	1
Total	1	1

Alpena County Michigan
Statement of Votes Cast - August 7, 2012

DEM Alpena Twp Treasurer

	Total Votes	Write-in (NP)
Alpena Township, Precinct 1	5	5
Alpena Township, Precinct 2	3	3
Alpena Township, Precinct 3	5	5
Alpena Township, Precinct 4	1	1
Alpena Township, Precinct 5	3	3
Total	17	17

Alpena County Michigan
Statement of Votes Cast - August 7, 2012

DEM Long Rapids Twp Treasurer

	Total Votes	Write-in (NP)
Long Rapids Township, Precinct 1	1	1
Total	1	1

Alpena County Michigan
Statement of Votes Cast - August 7, 2012

DEM Maple Ridge Twp Treasurer

	Total Votes	Constance Stafford (DEM)	Write-in (NP)
Maple Ridge Township, Precinct 1	60	59	1
Total	60	59	1

Alpena County Michigan
Statement of Votes Cast - August 7, 2012

DEM Ossineke Twp Treasurer

	Total Votes	Write-in (NP)
Ossineke Township, Precinct 1	7	7
Total	7	7

Alpena County Michigan
Statement of Votes Cast - August 7, 2012

DEM Sanborn Twp Treasurer

	Total Votes	Write-in (NP)
Sanborn Township, Precinct 1	2	2
Total	2	2

Alpena County Michigan
Statement of Votes Cast - August 7, 2012

DEM Wellington Twp Treasurer

	Total Votes	Write-in (NP)
Wellington Township, Precinct 1	1	1
Total	1	1

Alpena County Michigan
Statement of Votes Cast - August 7, 2012

DEM Wilson Twp Treasurer

	Total Votes	Write-in (NP)
Wilson Township, Precinct 1	1	1
Total	1	1

Alpena County Michigan
Statement of Votes Cast - August 7, 2012

DEM Alpena Twp Trustee

	Total Votes	Louis L. Baker (DEM)	Jimmy Dean (DEM)	Stanley L. Mischley (DEM)	Write-in (NP)
Alpena Township, Precinct 1	146	49	41	56	0
Alpena Township, Precinct 2	224	72	66	84	2
Alpena Township, Precinct 3	339	106	104	129	0
Alpena Township, Precinct 4	153	51	44	58	0
Alpena Township, Precinct 5	253	88	75	90	0
Total	**1,115**	**366**	**330**	**417**	**2**

Alpena County Michigan
Statement of Votes Cast - August 7, 2012

DEM Long Rapids Twp Trustee

	Total Votes	Write-in (NP)
Long Rapids Township, Precinct 1	1	1
Total	1	1

Alpena County Michigan
Statement of Votes Cast - August 7, 2012

DEM Maple Ridge Twp Trustee

	Total Votes	Lenore Kasubowski (DEM)
Maple Ridge Township, Precinct 1	61	61
Total	61	61

Alpena County Michigan
Statement of Votes Cast - August 7, 2012

DEM Ossineke Twp Trustee

	Total Votes	Write-in (NP)
Ossineke Township, Precinct 1	10	10
Total	10	10

Alpena County Michigan
Statement of Votes Cast - August 7, 2012

DEM Sanborn Twp Trustee

	Total Votes	Lisa Timm (DEM)
Sanborn Township, Precinct 1	89	89
Total	89	89

Alpena County Michigan
Statement of Votes Cast - August 7, 2012

DEM Wellington Twp Trustee

	Total Votes	Karen E. Stevens (DEM)	Write-in (NP)
Wellington Township, Precinct 1	9	8	1
Total	9	8	1

Alpena County Michigan
Statement of Votes Cast - August 7, 2012

DEM Wilson Twp Trustee

	Total Votes	Richard King (DEM)
Wilson Township, Precinct 1	48	48
Total	48	48

Alpena County Michigan
Statement of Votes Cast - August 7, 2012

DEM Wilson Twp Constable

	Total Votes	Write-in (NP)
Wilson Township, Precinct 1	1	1
Total	1	1

Alpena County Michigan
Statement of Votes Cast - August 7, 2012

DEM C-Alpena 1 Delegate

	Total Votes	Write-in (NP)
City of Alpena, Precinct 1	8	8
Total	8	8

Alpena County Michigan
Statement of Votes Cast - August 7, 2012

DEM C-Alpena 2 Delegate

	Total Votes	Write-in (NP)
City of Alpena, Precinct 2	14	14
Total	14	14

Alpena County Michigan
Statement of Votes Cast - August 7, 2012

DEM C-Alpena 3 Delegate

	Total Votes	Write-in (NP)
City of Alpena, Precinct 3	13	13
Total	13	13

Alpena County Michigan
Statement of Votes Cast - August 7, 2012

DEM C-Alpena 4 Delegate

	Total Votes	Write-in (NP)
City of Alpena, Precinct 4	14	14
Total	14	14

Alpena County Michigan
Statement of Votes Cast - August 7, 2012

DEM C-Alpena 5 Delegate

	Total Votes	Write-in (NP)
City of Alpena, Precinct 5	17	17
Total	17	17

Alpena County Michigan
Statement of Votes Cast - August 7, 2012

DEM C-Alpena 6 Delegate

	Total Votes	Write-in (NP)
City of Alpena, Precinct 6	18	18
Total	18	18

Alpena County Michigan
Statement of Votes Cast - August 7, 2012

DEM Alpena Twp 1 Delegate

	Total Votes	Write-in (NP)
Alpena Township, Precinct 1	7	7
Total	7	7

Alpena County Michigan
Statement of Votes Cast - August 7, 2012

DEM Alpena Twp 2 Delegate

	Total Votes	Write-in (NP)
Alpena Township, Precinct 2	4	4
Total	4	4

Alpena County Michigan
Statement of Votes Cast - August 7, 2012

DEM Alpena Twp 3 Delegate

	Total Votes	Write-in (NP)
Alpena Township, Precinct 3	4	4
Total	4	4

Alpena County Michigan
Statement of Votes Cast - August 7, 2012

DEM Alpena Twp 4 Delegate

	Total Votes	Write-in (NP)
Alpena Township, Precinct 4	3	3
Total	3	3

Alpena County Michigan
Statement of Votes Cast - August 7, 2012

DEM Alpena Twp 5 Delegate

	Total Votes	Write-in (NP)
Alpena Township, Precinct 5	7	7
Total	7	7

Alpena County Michigan
Statement of Votes Cast - August 7, 2012

DEM Green Twp 1 Delegate

	Total Votes	Write-in (NP)
Green Township, Precinct 1	1	1
Total	1	1

Alpena County Michigan
Statement of Votes Cast - August 7, 2012

DEM Long Rapids Twp 1 Delegate

	Total Votes	Todd L. Koss (DEM)	Kenneth L. Oke (DEM)
Long Rapids Township, Precinct 1	47	16	31
Total	47	16	31

Alpena County Michigan
Statement of Votes Cast - August 7, 2012

DEM Maple Ridge Twp 1 Delegate

	Total Votes	Write-in (NP)
Maple Ridge Township, Precinct 1	4	4
Total	4	4

Alpena County Michigan
Statement of Votes Cast - August 7, 2012

DEM Ossineke Twp 1 Delegate

	Total Votes	Write-in (NP)
Ossineke Township, Precinct 1	7	7
Total	7	7

Alpena County Michigan
Statement of Votes Cast - August 7, 2012

DEM Sanborn Twp 1 Delegate

	Total Votes	Write-in (NP)
Sanborn Township, Precinct 1	2	2
Total	2	2

Alpena County Michigan
Statement of Votes Cast - August 7, 2012

DEM Wilson Twp 1 Delegate

	Total Votes	Write-in (NP)
Wilson Township, Precinct 1	3	3
Total	3	3

Alpena County Michigan
Statement of Votes Cast - August 7, 2012

County 911 Surcharge Prop

	Total Votes	Yes (NP)	No (NP)
Alpena Township, Precinct 1	163	100	63
Alpena Township, Precinct 2	297	217	80
Alpena Township, Precinct 3	289	226	63
Alpena Township, Precinct 4	145	101	44
Alpena Township, Precinct 5	250	183	67
City of Alpena, Precinct 1	135	103	32
City of Alpena, Precinct 2	151	113	38
City of Alpena, Precinct 3	246	190	56
City of Alpena, Precinct 4	270	211	59
City of Alpena, Precinct 5	323	258	65
City of Alpena, Precinct 6	308	250	58
Green Township, Precinct 1	116	87	29
Long Rapids Township, Precinct 1	136	89	47
Maple Ridge Township, Precinct 1	160	102	58
Ossineke Township, Precinct 1	232	169	63
Sanborn Township, Precinct 1	225	181	44
Wellington Township, Precinct 1	39	25	14
Wilson Township, Precinct 1	150	114	36
Total	3,635	2,719	916

Alpena County Michigan
Statement of Votes Cast - August 7, 2012

C-Alpena Charter Prop 1

	Total Votes	Yes (NP)	No (NP)
City of Alpena, Precinct 1	131	102	29
City of Alpena, Precinct 2	49	17	32
City of Alpena, Precinct 3	241	196	45
City of Alpena, Precinct 4	263	213	50
City of Alpena, Precinct 5	321	243	78
City of Alpena, Precinct 6	304	231	73
Total	1,309	1,002	307

Alpena County Michigan
Statement of Votes Cast - August 7, 2012

C-Alpena Charter Prop 2

	Total Votes	Yes (NP)	No (NP)
City of Alpena, Precinct 1	126	89	37
City of Alpena, Precinct 2	139	107	32
City of Alpena, Precinct 3	230	182	48
City of Alpena, Precinct 4	257	208	49
City of Alpena, Precinct 5	302	238	64
City of Alpena, Precinct 6	289	225	64
Total	1,343	1,049	294

Alpena County Michigan
Statement of Votes Cast - August 7, 2012

C-Alpena Charter Prop 3

	Total Votes	Yes (NP)	No (NP)
City of Alpena, Precinct 1	127	88	39
City of Alpena, Precinct 2	138	104	34
City of Alpena, Precinct 3	227	192	35
City of Alpena, Precinct 4	253	196	57
City of Alpena, Precinct 5	297	236	61
City of Alpena, Precinct 6	283	221	62
Total	1,325	1,037	288

Alpena County Michigan
Statement of Votes Cast - August 7, 2012

C-Alpena Charter Prop 4

	Total Votes	Yes (NP)	No (NP)
City of Alpena, Precinct 1	127	97	30
City of Alpena, Precinct 2	141	105	36
City of Alpena, Precinct 3	228	183	45
City of Alpena, Precinct 4	256	203	53
City of Alpena, Precinct 5	305	241	64
City of Alpena, Precinct 6	287	216	71
Total	**1,344**	**1,045**	**299**

Alpena County Michigan
Statement of Votes Cast - August 7, 2012

C-Alpena Charter Prop 5

	Total Votes	Yes (NP)	No (NP)
City of Alpena, Precinct 1	123	86	37
City of Alpena, Precinct 2	130	96	34
City of Alpena, Precinct 3	214	156	58
City of Alpena, Precinct 4	241	171	70
City of Alpena, Precinct 5	281	201	80
City of Alpena, Precinct 6	266	179	87
Total	1,255	889	366

Alpena County Michigan
Statement of Votes Cast - August 7, 2012

C-Alpena Charter Prop 6

	Total Votes	Yes (NP)	No (NP)
City of Alpena, Precinct 1	125	83	42
City of Alpena, Precinct 2	136	100	36
City of Alpena, Precinct 3	219	169	50
City of Alpena, Precinct 4	259	183	76
City of Alpena, Precinct 5	302	227	75
City of Alpena, Precinct 6	277	212	65
Total	**1,318**	**974**	**344**

Alpena County Michigan
Statement of Votes Cast - August 7, 2012

Alpena Twp Incr Tax Water

	Total Votes	Yes (NP)	No (NP)
Alpena Township, Precinct 1	162	53	109
Alpena Township, Precinct 2	292	134	158
Alpena Township, Precinct 3	287	131	156
Alpena Township, Precinct 4	150	73	77
Alpena Township, Precinct 5	249	79	170
Total	1,140	470	670

Alpena County Michigan
Statement of Votes Cast - August 7, 2012

Ossineke Twp Fire Tax

	Total Votes	Yes (NP)	No (NP)
Ossineke Township, Precinct 1	233	183	50
Total	233	183	50

Alpena County Michigan
Statement of Votes Cast - August 7, 2012

Sanborn Twp Fire Tax

	Total Votes	Yes (NP)	No (NP)
Sanborn Township, Precinct 1	227	183	44
Total	227	183	44

State of Michigan }
}
County of Alpena }

We Do Hereby Certify, that the foregoing is a correct transcript of the statement of the Board of County Canvassers of the County of Alpena of the votes given in said County and/or Township for the offices named and for the persons designated therein, and other matters submitted, at the Election held on August 7, 2012, so far as it relates to the votes cast, as appears from the original statement on file in the office of the County Clerk.

In Witness Whereof, we have hereunto set our hands and affixed the Seal of the Circuit Court for the County of Alpena on August 8, 2012.

BOARD OF COUNTY CANVASSERS

Sarah Jane Ritter, Chairman

Barb Goodburne, Canvasser

Bev Bodem, Canvasser

Linda Ayres, Canvasser

In Witness Whereof, we have hereunto set our hands and affixed the seal of the Circuit Court for the County of Alpena on August ___, 2012.

Bonnie Friedrichs, Alpena County Clerk
Clerk, Board of County Canvassers

Sarah Jane Ritter, Chairman
Board of County Canvassers

Attest:

Bonnie Friedrichs, Alpena County Clerk
Clerk, Board of County Canvassers

POLL BOOK TOTAL

NO PARTY AFFILIATION

POLL BOOK TOTAL



	Reg.	Absent
BANKS TOWNSHIP	358	0
CENTRAL LAKE TOWNSHIP	491	0
CHESTONIA TOWNSHIP	102	0
CUSTER TOWNSHIP	271	0
ECHO TOWNSHIP	162	0
ELK RAPIDS TOWNSHIP	765	0
FOREST HOME TOWNSHIP	545	0
HELENA TOWNSHIP	330	0
JORDAN TOWNSHIP	113	0
KEARNEY TOWNSHIP	471	0
MANCELONA TOWNSHIP PRECINCT #1	217	0
MANCELONA TOWNSHIP PRECINCT #2	138	0
MILTON TOWNSHIP	696	0
STAR TOWNSHIP	207	0
TORCH LAKE TOWNSHIP	343	0
WARNER TOWNSHIP	55	0

TOTAL	Reg.	Absent
	5264	0
		5264

U.S. SENATOR

	REPUBLICAN		REPUBLICAN		REPUBLICAN		REPUBLICAN	
	CLARK DURANT		GARY GLENN		RANDY HEKMAN		PETE HOEKSTRA	
	Reg.	Absent	Reg.	Absent	Reg.	Absent	Reg.	Absent
BANKS TOWNSHIP	184	0	32	0	5	0	90	0
CENTRAL LAKE TOWNSHIP	185	0	40	0	15	0	149	0
CHESTONIA TOWNSHIP	44	0	7	0	7	0	23	0
CUSTER TOWNSHIP	118	0	13	0	9	0	85	0
ECHO TOWNSHIP	63	0	4	0	1	0	36	0
ELK RAPIDS TOWNSHIP	247	0	34	0	19	0	295	0
FOREST HOME TOWNSHIP	194	0	27	0	21	0	173	0
HELENA TOWNSHIP	101	0	12	0	7	0	114	0
JORDAN TOWNSHIP	33	0	6	0	5	0	25	0
KEARNEY TOWNSHIP	159	0	38	0	16	0	173	0
MANCELONA TOWNSHIP PRECINCT #1	61	0	22	0	9	0	64	0
MANCELONA TOWNSHIP PRECINCT #2	44	0	3	0	2	0	48	0
MILTON TOWNSHIP	238	0	31	0	11	0	265	0
STAR TOWNSHIP	72	0	9	0	5	0	54	0
TORCH LAKE TOWNSHIP	113	0	9	0	4	0	135	0
WARNER TOWNSHIP	20	0	4	0	2	0	15	0
TOTAL	Reg.	Absent	Reg.	Absent	Reg.	Absent	Reg.	Absent
	1876	0	291	0	138	0	1744	0
		1876		291		138		1744

U.S. SENATOR

DEMOCRATIC

DEBBIE STABENOW

	Reg.	Absent
BANKS TOWNSHIP	22	0
CENTRAL LAKE TOWNSHIP	46	0
CHESTONIA TOWNSHIP	6	0
CUSTER TOWNSHIP	27	0
ECHO TOWNSHIP	40	0
ELK RAPIDS TOWNSHIP	80	0
FOREST HOME TOWNSHIP	73	0
HELENA TOWNSHIP	58	0
JORDAN TOWNSHIP	31	0
KEARNEY TOWNSHIP	37	0
MANCELONA TOWNSHIP PRECINCT #1	36	0
MANCELONA TOWNSHIP PRECINCT #2	29	0
MILTON TOWNSHIP	65	0
STAR TOWNSHIP	23	0
TORCH LAKE TOWNSHIP	53	0
WARNER TOWNSHIP	5	0
TOTAL	Reg.	Absent
	631	0
		631

U.S. REPRESENTATIVE
1ST DISTRICT

	REPUBLICAN		DEMOCRATIC	
	DAN BENISHEK		GARY MCDOWELL	
	Reg.	Absent	Reg.	Absent
BANKS TOWNSHIP	281	0	22	0
CENTRAL LAKE TOWNSHIP	328	0	49	0
CHESTONIA TOWNSHIP	68	0	6	0
CUSTER TOWNSHIP	194	0	24	0
ECHO TOWNSHIP	93	0	38	0
ELK RAPIDS TOWNSHIP	497	0	78	0
FOREST HOME TOWNSHIP	343	0	71	0
HELENA TOWNSHIP	194	0	54	0
JORDAN TOWNSHIP	58	0	28	0
KEARNEY TOWNSHIP	340	0	36	0
MANCELONA TOWNSHIP PRECINCT #1	133	0	33	0
MANCELONA TOWNSHIP PRECINCT #2	82	0	28	0
MILTON TOWNSHIP	478	0	64	0
STAR TOWNSHIP	128	0	22	0
TORCH LAKE TOWNSHIP	224	0	51	0
WARNER TOWNSHIP	32	0	3	0
TOTAL	Reg.	Absent	Reg.	Absent
	3473	0	607	0
		3473		607

STATE REPRESENTATIVE
105TH DISTRICT

	REPUBLICAN		DEMOCRATIC	
	GREG MACMASTER		WILLIAM WIESKE	
	Reg.	Absent	Reg.	Absent
BANKS TOWNSHIP	292	0	19	0
CENTRAL LAKE TOWNSHIP	340	0	45	0
CHESTONIA TOWNSHIP	73	0	6	0
CUSTER TOWNSHIP	198	0	22	0
ECHO TOWNSHIP	95	0	35	0
ELK RAPIDS TOWNSHIP	468	0	75	0
FOREST HOME TOWNSHIP	364	0	64	0
HELENA TOWNSHIP	198	0	52	0
JORDAN TOWNSHIP	63	0	28	0
KEARNEY TOWNSHIP	355	0	35	0
MANCELONA TOWNSHIP PRECINCT #1	143	0	30	0
MANCELONA TOWNSHIP PRECINCT #2	81	0	27	0
MILTON TOWNSHIP	478	0	60	0
STAR TOWNSHIP	136	0	24	0
TORCH LAKE TOWNSHIP	230	0	44	0
WARNER TOWNSHIP	36	0	3	0
TOTAL	Reg.	Absent	Reg.	Absent
	3550	0	569	0
		3550		569

PROSECUTING ATTORNEY

REPUBLICAN

CHARLES H. KOOP

	Reg.	Absent
BANKS TOWNSHIP	260	0
CENTRAL LAKE TOWNSHIP	300	0
CHESTONIA TOWNSHIP	59	0
CUSTER TOWNSHIP	187	0
ECHO TOWNSHIP	79	0
ELK RAPIDS TOWNSHIP	536	0
FOREST HOME TOWNSHIP	332	0
HELENA TOWNSHIP	199	0
JORDAN TOWNSHIP	55	0
KEARNEY TOWNSHIP	330	0
MANCELONA TOWNSHIP PRECINCT #1	136	0
MANCELONA TOWNSHIP PRECINCT #2	70	0
MILTON TOWNSHIP	433	0
STAR TOWNSHIP	115	0
TORCH LAKE TOWNSHIP	227	0
WARNER TOWNSHIP	31	0

TOTAL	Reg.	Absent
	3399	0
		3399

SHERIFF

REPUBLICAN

DANIEL S. BEAN

	Reg.	Absent
BANKS TOWNSHIP	278	0
CENTRAL LAKE TOWNSHIP	361	0
CHESTONIA TOWNSHIP	75	0
CUSTER TOWNSHIP	215	0
ECHO TOWNSHIP	95	0
ELK RAPIDS TOWNSHIP	499	0
FOREST HOME TOWNSHIP	371	0
HELENA TOWNSHIP	220	0
JORDAN TOWNSHIP	62	0
KEARNEY TOWNSHIP	379	0
MANCELONA TOWNSHIP PRECINCT #1	159	0
MANCELONA TOWNSHIP PRECINCT #2	90	0
MILTON TOWNSHIP	473	0
STAR TOWNSHIP	144	0
TORCH LAKE TOWNSHIP	236	0
WARNER TOWNSHIP	34	0
TOTAL	Reg.	Absent
	3691	0
		3691

COUNTY CLERK

REPUBLICAN

SHERYL A. GUY

	Reg.	Absent
BANKS TOWNSHIP	269	0
CENTRAL LAKE TOWNSHIP	328	0
CHESTONIA TOWNSHIP	67	0
CUSTER TOWNSHIP	199	0
ECHO TOWNSHIP	88	0
ELK RAPIDS TOWNSHIP	453	0
FOREST HOME TOWNSHIP	378	0
HELENA TOWNSHIP	202	0
JORDAN TOWNSHIP	60	0
KEARNEY TOWNSHIP	360	0
MANCELONA TOWNSHIP PRECINCT #1	149	0
MANCELONA TOWNSHIP PRECINCT #2	78	0
MILTON TOWNSHIP	446	0
STAR TOWNSHIP	126	0
TORCH LAKE TOWNSHIP	212	0
WARNER TOWNSHIP	34	0

TOTAL	Reg.	Absent
	3449	0
		3449

COUNTY TREASURER

REPUBLICAN

SHERRY A. COMBEN

	Reg.	Absent
BANKS TOWNSHIP	263	0
CENTRAL LAKE TOWNSHIP	336	0
CHESTONIA TOWNSHIP	66	0
CUSTER TOWNSHIP	195	0
ECHO TOWNSHIP	85	0
ELK RAPIDS TOWNSHIP	458	0
FOREST HOME TOWNSHIP	368	0
HELENA TOWNSHIP	201	0
JORDAN TOWNSHIP	59	0
KEARNEY TOWNSHIP	345	0
MANCELONA TOWNSHIP PRECINCT #1	146	0
MANCELONA TOWNSHIP PRECINCT #2	77	0
MILTON TOWNSHIP	435	0
STAR TOWNSHIP	124	0
TORCH LAKE TOWNSHIP	215	0
WARNER TOWNSHIP	31	0

TOTAL	Reg.	Absent
	3404	0
		3404

REGISTER OF DEEDS

	REPUBLICAN		REPUBLICAN	
	PATTY NIEPOTH		BRETT BALOWIN	
	Reg.	Absent	Reg.	Absent
BANKS TOWNSHIP	179	0	119	0
CENTRAL LAKE TOWNSHIP	304	0	108	0
CHESTONIA TOWNSHIP	46	0	37	0
CUSTER TOWNSHIP	152	0	68	0
ECHO TOWNSHIP	61	0	49	0
ELK RAPIDS TOWNSHIP	225	0	387	0
FOREST HOME TOWNSHIP	256	0	194	0
HELENA TOWNSHIP	179	0	73	0
JORDAN TOWNSHIP	49	0	18	0
KEARNEY TOWNSHIP	254	0	164	0
MANCELONA TOWNSHIP PRECINCT #1	86	0	80	0
MANCELONA TOWNSHIP PRECINCT #2	59	0	31	0
MILTON TOWNSHIP	261	0	294	0
STAR TOWNSHIP	103	0	46	0
TORCH LAKE TOWNSHIP	160	0	98	0
WARNER TOWNSHIP	25	0	10	0
TOTAL	Reg.	Absent	Reg.	Absent
	2399	0	1776	0
		2399		1776

DRAIN COMMISSIONER

	REPUBLICAN		REPUBLICAN	
	MARK STONE		BILL TRUSCOTT	
	Reg.	Absent	Reg.	Absent
BANKS TOWNSHIP	163	0	93	0
CENTRAL LAKE TOWNSHIP	95	0	291	0
CHESTONIA TOWNSHIP	43	0	30	0
CUSTER TOWNSHIP	102	0	96	0
ECHO TOWNSHIP	42	0	50	0
ELK RAPIDS TOWNSHIP	358	0	160	0
FOREST HOME TOWNSHIP	222	0	147	0
HELENA TOWNSHIP	108	0	97	0
JORDAN TOWNSHIP	33	0	22	0
KEARNEY TOWNSHIP	170	0	187	0
MANCELONA TOWNSHIP PRECINCT #1	87	0	61	0
MANCELONA TOWNSHIP PRECINCT #2	33	0	39	0
MILTON TOWNSHIP	295	0	140	0
STAR TOWNSHIP	73	0	49	0
TORCH LAKE TOWNSHIP	130	0	88	0
WARNER TOWNSHIP	13	0	19	0
TOTAL	Reg.	Absent	Reg.	Absent
	1968	0	1569	0
		1968		1569

COUNTY SURVEYOR

REPUBLICAN

SCOTT PAPINEAU

	Reg.	Absent
BANKS TOWNSHIP	267	0
CENTRAL LAKE TOWNSHIP	349	0
CHESTONIA TOWNSHIP	64	0
CUSTER TOWNSHIP	186	0
ECHO TOWNSHIP	80	0
ELK RAPIDS TOWNSHIP	435	0
FOREST HOME TOWNSHIP	337	0
HELENA TOWNSHIP	130	0
JORDAN TOWNSHIP	58	0
KEARNEY TOWNSHIP	316	0
MANCELONA TOWNSHIP PRECINCT #1	136	0
MANCELONA TOWNSHIP PRECINCT #2	72	0
MILTON TOWNSHIP	406	0
STAR TOWNSHIP	115	0
TORCH LAKE TOWNSHIP	207	0
WARNER TOWNSHIP	29	0

TOTAL	Reg.	Absent
	3237	0
		3237

COUNTY COMMISSIONER
DISTRICT #1

REPUBLICAN

JERROLL DRENTH

	Reg.	Absent
BANKS TOWNSHIP	276	0
CENTRAL LAKE TOWNSHIP	0	0
CHESTONIA TOWNSHIP	0	0
CUSTER TOWNSHIP	0	0
ECHO TOWNSHIP	0	0
ELK RAPIDS TOWNSHIP	0	0
FOREST HOME TOWNSHIP	0	0
HELENA TOWNSHIP	0	0
JORDAN TOWNSHIP	0	0
KEARNEY TOWNSHIP	0	0
MANCELONA TOWNSHIP PRECINCT #1	0	0
MANCELONA TOWNSHIP PRECINCT #2	0	0
MILTON TOWNSHIP	0	0
STAR TOWNSHIP	0	0
TORCH LAKE TOWNSHIP	171	0
WARNER TOWNSHIP	0	0

TOTAL	Reg.	Absent
	447	0
		447

COUNTY COMMISSIONER
DISTRICT #2

REPUBLICAN

EUGENE D. DAWSON

	Reg.	Absent
BANKS TOWNSHIP	0	0
CENTRAL LAKE TOWNSHIP	240	0
CHESTONIA TOWNSHIP	0	0
CUSTER TOWNSHIP	0	0
ECHO TOWNSHIP	0	0
ELK RAPIDS TOWNSHIP	0	0
FOREST HOME TOWNSHIP	94	0
HELENA TOWNSHIP	0	0
JORDAN TOWNSHIP	0	0
KEARNEY TOWNSHIP	0	0
MANCELONA TOWNSHIP PRECINCT #1	0	0
MANCELONA TOWNSHIP PRECINCT #2	0	0
MILTON TOWNSHIP	0	0
STAR TOWNSHIP	0	0
TORCH LAKE TOWNSHIP	0	0
WARNER TOWNSHIP	0	0

TOTAL	Reg.	Absent
	434	0
		434

COUNTY COMMISSIONER
DISTRICT #3

REPUBLICAN

KAREN BARGY

	Reg.	Absent
BANKS TOWNSHIP	0	0
CENTRAL LAKE TOWNSHIP	0	0
CHESTONIA TOWNSHIP	0	0
CUSTER TOWNSHIP	0	0
ECHO TOWNSHIP	0	0
ELK RAPIDS TOWNSHIP	0	0
FOREST HOME TOWNSHIP	0	0
HELENA TOWNSHIP	0	0
JORDAN TOWNSHIP	0	0
KEARNEY TOWNSHIP	0	0
MANCELONA TOWNSHIP PRECINCT #1	0	0
MANCELONA TOWNSHIP PRECINCT #2	0	0
MILTON TOWNSHIP	433	0
STAR TOWNSHIP	0	0
TORCH LAKE TOWNSHIP	46	0
WARNER TOWNSHIP	0	0

TOTAL	Reg.	Absent
	479	0
		479

COUNTY COMMISSIONER
DISTRICT #4

REPUBLICAN

ED BOETTCHER

	Reg.	Absent
BANKS TOWNSHIP	0	0
CENTRAL LAKE TOWNSHIP	0	0
CHESTONIA TOWNSHIP	0	0
CUSTER TOWNSHIP	0	0
ECHO TOWNSHIP	0	0
ELK RAPIDS TOWNSHIP	446	0
FOREST HOME TOWNSHIP	0	0
HELENA TOWNSHIP	0	0
JORDAN TOWNSHIP	0	0
KEARNEY TOWNSHIP	0	0
MANCELONA TOWNSHIP PRECINCT #1	0	0
MANCELONA TOWNSHIP PRECINCT #2	0	0
MILTON TOWNSHIP	0	0
STAR TOWNSHIP	0	0
TORCH LAKE TOWNSHIP	0	0
WARNER TOWNSHIP	0	0

TOTAL	Reg.	Absent
	446	0
		446

COUNTY COMMISSIONER
DISTRICT #5

REPUBLICAN

DAVID HOWELMAN

	Reg.	Absent
BANKS TOWNSHIP	0	0
CENTRAL LAKE TOWNSHIP	0	0
CHESTONIA TOWNSHIP	0	0
CUSTER TOWNSHIP	71	0
ECHO TOWNSHIP	0	0
ELK RAPIDS TOWNSHIP	0	0
FOREST HOME TOWNSHIP	67	0
HELENA TOWNSHIP	0	0
JORDAN TOWNSHIP	0	0
KEARNEY TOWNSHIP	333	0
MANCELONA TOWNSHIP PRECINCT #1	0	0
MANCELONA TOWNSHIP PRECINCT #2	0	0
MILTON TOWNSHIP	0	0
STAR TOWNSHIP	0	0
TORCH LAKE TOWNSHIP	0	0
WARNER TOWNSHIP	0	0

TOTAL	Reg.	Absent
	471	0
		471

COUNTY COMMISSIONER
DISTRICT #6

	REPUBLICAN		REPUBLICAN		REPUBLICAN	
	MIKE CRAWFORD		BRENDA RICKSGERS		JIM GURR	
	Reg.	Absent	Reg.	Absent	Reg.	Absent
BANKS TOWNSHIP	0	0	0	0	0	0
CENTRAL LAKE TOWNSHIP	0	0	0	0	0	0
CHESTONIA TOWNSHIP	0	0	0	0	0	0
CUSTER TOWNSHIP	62	0	72	0	10	0
ECHO TOWNSHIP	0	0	0	0	0	0
ELK RAPIDS TOWNSHIP	0	0	0	0	0	0
FOREST HOME TOWNSHIP	108	0	88	0	15	0
HELENA TOWNSHIP	105	0	86	0	57	0
JORDAN TOWNSHIP	0	0	0	0	0	0
KEARNEY TOWNSHIP	0	0	0	0	0	0
MANCELONA TOWNSHIP PRECINCT #1	9	0	0	0	0	0
MANCELONA TOWNSHIP PRECINCT #2	0	0	0	0	0	0
MILTON TOWNSHIP	0	0	0	0	0	0
STAR TOWNSHIP	0	0	0	0	0	0
TORCH LAKE TOWNSHIP	0	0	0	0	0	0
WARNER TOWNSHIP	0	0	0	0	0	0
TOTAL	Reg.	Absent	Reg.	Absent	Reg.	Absent
	275	0	246	0	82	0
		275		246		82

COUNTY COMMISSIONER
DISTRICT #7

	DEMOCRATIC		REPUBLICAN	
	LAURIE STANEK		WALLY SHATTUCK	
	Reg.	Absent	Reg.	Absent
BANKS TOWNSHIP	0	0	0	0
CENTRAL LAKE TOWNSHIP	0	0	0	0
CHESTONIA TOWNSHIP	6	0	57	0
CUSTER TOWNSHIP	0	0	0	0
ECHO TOWNSHIP	44	0	76	0
ELK RAPIDS TOWNSHIP	0	0	0	0
FOREST HOME TOWNSHIP	0	0	0	0
HELENA TOWNSHIP	0	0	0	0
JORDAN TOWNSHIP	29	0	48	0
KEARNEY TOWNSHIP	0	0	0	0
MANCELONA TOWNSHIP PRECINCT #1	0	0	0	0
MANCELONA TOWNSHIP PRECINCT #2	0	0	0	0
MILTON TOWNSHIP	0	0	0	0
STAR TOWNSHIP	0	0	0	0
TORCH LAKE TOWNSHIP	0	0	0	0
WARNER TOWNSHIP	6	0	30	0
TOTAL	Reg.	Absent	Reg.	Absent
	85	0	211	0
		85		211

COUNTY COMMISSIONER
DISTRICT #8

REPUBLICAN

BERNARD BLACKMORE

	Reg.	Absent
BANKS TOWNSHIP	0	0
CENTRAL LAKE TOWNSHIP	0	0
CHESTONIA TOWNSHIP	0	0
CUSTER TOWNSHIP	0	0
ECHO TOWNSHIP	0	0
ELK RAPIDS TOWNSHIP	0	0
FOREST HOME TOWNSHIP	0	0
HELENA TOWNSHIP	0	0
JORDAN TOWNSHIP	0	0
KEARNEY TOWNSHIP	0	0
MANCELONA TOWNSHIP PRECINCT #1	142	0
MANCELONA TOWNSHIP PRECINCT #2	2	0
MILTON TOWNSHIP	0	0
STAR TOWNSHIP	0	0
TORCH LAKE TOWNSHIP	0	0
WARNER TOWNSHIP	0	0

TOTAL	Reg.	Absent
	144	0
		144

COUNTY COMMISSIONER
DISTRICT #9

	DEMOCRATIC		REPUBLICAN	
	MIKE HAYES		CHRISTIAN MARCUS	
	Reg.	Absent	Reg.	Absent
BANKS TOWNSHIP	0	0	0	0
CENTRAL LAKE TOWNSHIP	0	0	0	0
CHESTONIA TOWNSHIP	0	0	6	0
CUSTER TOWNSHIP	0	0	0	0
ECHO TOWNSHIP	0	0	0	0
ELK RAPIDS TOWNSHIP	0	0	0	0
FOREST HOME TOWNSHIP	0	0	0	0
HELENA TOWNSHIP	0	0	0	0
JORDAN TOWNSHIP	0	0	0	0
KEARNEY TOWNSHIP	0	0	0	0
MANCELONA TOWNSHIP PRECINCT #1	0	0	0	0
MANCELONA TOWNSHIP PRECINCT #2	26	0	65	0
MILTON TOWNSHIP	0	0	0	0
STAR TOWNSHIP	20	0	141	0
TORCH LAKE TOWNSHIP	0	0	0	0
WARNER TOWNSHIP	0	0	0	0
TOTAL	Reg.	Absent	Reg.	Absent
	46	0	212	0
		46		212

✓ JC

	Poll Book Totals	REPUBLICAN UNITED STATES SENATOR					DEMOCRAT UNITED STATES SENATOR		REPUBLICAN REP IN 5TH DISTRICT CONGRESS			DEMOCRAT REP IN 5TH DISTRICT CONGRESS		REPUBLICAN STATE REP 97TH DISTRICT		DEMOCRAT STATE REP 97TH DISTRICT	
		CLARK DURANT	GARY GLENN	RANDY HEKMAN	PETE HOEKSTRA		DEBBIE STABENOW		JIM SLEZAK	TOM WASSA		DANIEL T KILDEE		JOEL JOHNSON		CHRIS BREZNAU	
Adams Township	126	24	4	2	34		20		30	18		19		60		20	
Arenac Township	179	19	3	2	22		58		22	17		53		46		52	
AuGres Township	251	33	9	6	37		109		38	34		100		79		91	
Clayton Township	128	25	10	6	36		34		31	23		30		65		32	
Deep River Township	434	54	13	11	90		154		71	79		155		158		149	
Lincoln Township	140	23	10	4	20		47		34	19		45		54		41	
Mason Township	105	18	5	6	20		33		23	18		28		37		29	
Moffatt Township	221	37	6	13	48		77		59	36		74		93		69	
Sims Township	275	60	9	8	81		71		66	60		66		124		64	
Standish Township	380	33	8	3	58		172		47	34		161		97		151	
Turner Township	83	17	1	2	19		23		26	12		19		34		18	
Whitney Twp	247	54	4	13	64		73		74	47		68		119		66	
AuGres City	144	22	6	5	27		42		29	21		39		49		41	
Omer City	59	5	3	3	7		29		5	9		26		16		24	
Standish City	240	26	6	3	40		100		31	34		96		67		99	
Clerk Official Totals	3,012	450	97	87	603	0	1,042	0	586	461	0	979	0	1,098	0	946	0

	TOWNSHIP SUPERVISOR				TOWNSHIP CLERK		TOWNSHIP TREASURER		TOWNSHIP TRUSTEE					
	Daniel Fisk Rep	Dena Hitz Rep			Sally Mrozinski Rep		Lisa Meihls Rep		Kevin McTaggart Rep			Theodore Scheid Dem		
ADAMS	57	26			65		59		56			21		
Clerk Offical Totals	57	26	0	0	65	0	59	0	56	0	0	21	0	

	TOWNSHIP SUPERVISOR				TOWNSHIP CLERK		TOWNSHIP TREASURER		TOWNSHIP TRUSTEE					Prop. 1 Road Millage	
			James Daly Dem			Cindy Halamar Dem	Debra L. Rice Rep		Allen Lee Osier Rep			Jack L. Daniels Dem		YES	NO
ARENAC			60			60	37		34			59		76	81
Clerk Offical Totals	0	0	60	0	0	60	37	0	34	0	0	59	0	76	81

	TOWNSHIP SUPERVISOR				TOWNSHIP CLERK		TOWNSHIP TREASURER		TOWNSHIP TRUSTEE					Prop. 1, Mosquito Control &		Prop. 2, Road Ditching	
					Michael Oxley Dem		Josephine Corey Rep		Connie Ostrander Rep			Lane Douglas Urban Dem	Gerald Willett Dem	YES	NO	YES	NO
AUGRES					97		67		54			75	69	185	50	138	96
Clerk Offical Totals	0	0	0	0	0	97	67	0	54	0	0	75	69	185	50	138	96

	TOWNSHIP SUPERVISOR				TOWNSHIP CLERK		TOWNSHIP TREASURER		TOWNSHIP TRUSTEE					Prop. 1 RENEWAL FOR ROADS	
	Raymond L. Daniels Rep				Ronald J. Klamerus Rep		Shirley Burtch Rep		Sandra Bowen Rep	Victor W. Daniels Rep	Byron J. Fogarasi Rep			YES	NO
CLAYTON	71				67		64		27	58	39			74	36

Clerk Offical Totals	71	0		0	0	67		0	64		0	27	58	39		0	0	74		36
	TOWNSHIP SUPERVISOR					TOWNSHIP CLERK			TOWNSHIP TREASURER			TOWNSHIP TRUSTEE						TOWNSHIP CONSTABLE		
				Robert Budz Dem	Dawn Duval Dem	Karlia Kroczaleski-Raymond Rep		Ann Marie Borushko Dem	Casey McBride Ex Rep		Carol Piestrack Dem	Matthew Stawowy Rep				Craig R. Potts Dem	JoAnn Swartz Dem			
DEEP RIVER				115	69	121		144	114		129	128				109	108			
Clerk Offical Totals	0	0		115	69	121		144	114		129	128				109	108			

	TOWNSHIP SUPERVISOR					TOWNSHIP CLERK			TOWNSHIP TREASURER			TOWNSHIP TRUSTEE								
	David Hertzberg Rep							Ardith M. Demo Dem			Judy M. Bell Dem					Marcella Ruszala Dem	Noreen J. Walter Dem			
LINCOLN	45							46			46					33	30			
Clerk Offical Totals	45	0		0	0	0		46	0		46	0	0	0		33	30			

	TOWNSHIP SUPERVISOR					TOWNSHIP CLERK			TOWNSHIP TREASURER			TOWNSHIP TRUSTEE								
	Mark Heideman Rep	Daniel J. Wellman Rep		Lillian McCready W-I Rep				Darlene Janish Dem			Shelly Everitt Dem	Randy Gates Rep				Paul Phelan Dem	Sandra Kolacz W-I Dem			
MASON	27	17		8				35			32	30				24	9			
Clerk Offical Totals	27	17		8	0	0		35	0		32	30	0	0		24	9			

	TOWNSHIP SUPERVISOR					TOWNSHIP CLERK			TOWNSHIP TREASURER			TOWNSHIP TRUSTEE						TOWNSHIP CONSTABLE		
	Lee Chard Rep							Kim Spencer Dem			Jody Wilga Dem	Jack R. Dunn Rep				Leonard B. Mezey Jr Dem				Patrick Jedrzejczyk Dem
MOFFATT	84							78			88	87				77				74

Clerk Offical Totals	84	0	0	0	0	78	0	88	87	0	0	77	0	0	74							
	TOWNSHIP SUPERVISOR				TOWNSHIP CLERK		TOWNSHIP TREASURER		TOWNSHIP TRUSTEE					Prop. 1, Gypsy Moth Supression & Control Renewal		Prop. 2, Mosquito Supression & Control		Prop. 3, Road Millage				
	Charles Harwood W-I Rep	Robert Quackenbush W-I Rep			Wanda Boley Rep		Grace C. Pichan Rep		Carol Diffin Rep	Rod Francis Rep	Janis J. Howard Rep			YES	NO	YES	NO	YES	NO			
SIMS	12	105			134		109		58	95	106			191	57	232	18	162	86			
Clerk Offical Totals	12	105	0	0	134	0	109	0	58	95	106	0	0	191	57	232	18	162	86			
	TOWNSHIP SUPERVISOR				TOWNSHIP CLERK		TOWNSHIP TREASURER		TOWNSHIP TRUSTEE													
	Robert Louis North W-I Rep		Brandon Dickhausen Dem			Dale Raymond W-I Dem		Sue Kohn W-I Dem	Ronald J. Schwab W-I Rep			Wayne Reetz Dem										
STANDISH TWP	47		126			23		26	16			142										
Clerk Offical Totals	47	0	126	0	0	23	0	26	16	0	0	142	0									
	TOWNSHIP SUPERVISOR				TOWNSHIP CLERK		TOWNSHIP TREASURER		TOWNSHIP TRUSTEE													
	Herbert Keeley Rep				Cathy Brooks Rep		Denise Gates Rep		Joseph Hollenbeck Rep			Bill Kiernicki Dem										
TURNER	29				27		34		27			24										
Clerk Offical Totals	29	0	0	0	27	0	34	0	27	0	0	24	0									
	TOWNSHIP SUPERVISOR				TOWNSHIP CLERK		TOWNSHIP TREASURER		TOWNSHIP TRUSTEE					Prop. 1 ROAD								

	Francis Semenick Rep				Linda Kauffman Rep		Cindy Bodner Rep		John N. Gordon Rep	John A. Talaga Rep				YES	NO
WHITNEY	100				104		98		96	91				72	140
Clerk Offical Totals	100	0	0	0	104	0	98	0	96	91	0	0	0	72	140

		REPUBLICAN					DEMOCRAT		REPUBLICAN		
	Poll Book Totals	UNITED STATES SENATOR					UNITED STATES SENATOR		REP IN 5TH DISTRICT CONGRESS		
		CLARK DURANT	GARY GLENN	RANDY HEKMAN	PETE HOEKSTRA		DEBBIE STABENOW		JIM SLEZAK	TOM WASSA	
Adams Township	126	24	4	2	34		20		30	18	
Arenac Township	179	19	3	2	22		58		22	17	
AuGres Township	251	33	9	6	37		109		38	34	
Clayton Township	128	25	10	6	36		34		31	23	
Deep River Township	434	54	13	11	90		154		71	79	
Lincoln Township	140	23	10	4	20		47		34	19	
Mason Township	105	18	5	6	20		33		23	18	
Moffatt Township	221	37	6	13	48		77		59	36	
Sims Township	275	60	9	8	81		71		66	60	
Standish Township	380	33	8	3	58		172		47	34	
Turner Township	84	17	1	2	19		23		26	12	
Whitney Twp	247	54	4	13	64		73		74	47	
AuGres City	144	22	6	5	27		42		29	21	
Omer City	59	5	3	3	7		29		5	9	
Standish City	~~240~~	26	6	3	40		100		31	34	
Clerk Official Totals	3,013	450	97	87	603	0	1,042	0	586	461	0

3,012
on canvass

DEMOCRAT		REPUBLICAN		DEMOCRAT	
REP IN 5TH DISTRICT CONGRESS		STATE REP 97TH DISTRICT		STATE REP 97TH DISTRICT	
DANIEL T KILDEE		JOEL JOHNSON		CHRIS BREZNAU	
19		60		20	
53		46		52	
100		79		91	
30		65		32	
155		158		149	
45		54		41	
28		37		29	
74		93		69	
66		124		64	
161		97		151	
19		34		18	
68		119		66	
39		49		41	
26		16		24	
96		67		99	
979	0	1,098	0	946	0

	REPUBLICAN		DEMOCRAT	
	ROAD COMMISSIONER		ROAD COMMISSIONER	
	OLEN SWARTZ	WRITE-IN	LEWIS OSTRANDER	WRITE-IN
Adams Township	51		19	
Arenac Township	45		55	
AuGres Township	75		89	
Clayton Township	53		28	
Deep River Township	133		141	
Lincoln Township	47		43	
Mason Township	41		29	
Moffatt Township	75		72	
Sims Township	115		63	
Standish Township	76		158	
Turner Township	35		22	
Whitney Twp	122		65	
AuGres City	47		40	
Omer City	13		22	
Standish City	60		88	
Clerk Official Totals	988	0	934	0

	COUNTY COMMISSIONER #1			COUNTY COMMISSIONER #2			COUNTY COMMISSIONER #3			COUNTY COMMISSIONER #4			C COMI
	ROBERT LUCE DEM		write-in	VIRGINIA ZYGIEL DEM		WRITE-IN	MICHAEL SNYDER DEM		write-in	JEFF TROMBLEY DEM		write-in	DAVID MUNSON REP
Adams Township		17											
Arenac Township											59		
AuGres Township					52			27					
Clayton Township					31								
Deep River Township		59											41
Lincoln Township													42
Mason Township					28								
Moffatt Township		68											
Sims Township								54					
Standish Township											167		
Turner Township					19								
Whitney Twp								63					
AuGres City								39					
Omer City											22		
Standish City													44
Clerk Official Totals	0	144	0	0	130	0	0	183	0	0	248	0	127

COUNTY COMMISSIONER #5	
0	0

	PROSECUTING ATTY			SHERI	
	CURTIS G. BROUGHTON DEM	DUANE L HADLEY DEM	write-in	JIM MOSCISKI REP	BOB RILEY REP
Adams Township	22	13		58	22
Arenac Township	60	20		60	11
AuGres Township	78	61		63	30
Clayton Township	33	10		51	29
Deep River Township	166	48		150	38
Lincoln Township	51	13		55	13
Mason Township	32	12		40	10
Moffatt Township	57	33		74	37
Sims Township	44	34		124	37
Standish Township	174	58		85	36
Turner Township	19	14		33	13
Whitney Twp	45	35		106	36
AuGres City	38	24		45	20
Omer City	17	18		15	7
Standish City	127	23		61	14
Clerk Official Totals	0 963	416	0	1,020	353

IFF		CLERK			TREASURER			REGISTER OF DEEDS					DRAIN COMMISSIONER			
GARY FOCO DEM	write-in	RICKY R. ROCKWELL REP		write-in	DENNIS STAWOWY REP		write-in		TIM CAMPAU DEM	DARLENE MIKKOLA DEM	JOSEPH SANCIMINO DEM	write-in		LARRY DAVIS DEM	JAMES HERGOTT DEM	write-in
23		57			60				8	19	8			20	14	
48		57			57				14	57	17			27	57	
86		82			80				18	86	26			89	55	
22		66			68				14	24	6			19	26	
118		155			157				53	112	44			91	105	
37		59			60				19	25	18			34	29	
24		46			41				11	24	4			16	22	
64		91			93				20	51	15			54	23	
60		133			125				22	44	10			56	24	
139		105			101				62	121	48			99	118	
18		35			38				5	19	5			22	10	
73		123			117				15	50	14			54	32	
40		53			46				11	39	6			48	18	
25		18			16				4	27	4			15	16	
82		65			71				44	63	41			58	70	
859	0	1,145	0	0	1,130	0	0	0	320	761	266	0	0	702	619	0

	COUNTY PRO 1 SHERIFF ROAD PAT MILLAGE RENEWAL		SSC OPERATING MILLAGE RENEWAL		IOSCO-ARENAC DIST LIBRARY MILLAGE RENEWAL	
	YES	NO	YES	NO	YES	NO
Adams Township	60	39	54	44	37	48
Arenac Township	92	69	39	43	67	59
AuGres Township	161	73			109	67
Clayton Township	73	39	58	36	40	58
Deep River Township	255	128	243	142	188	137
Lincoln Township	87	37	83	41	67	33
Mason Township	49	35			35	41
Moffatt Township	135	74	105	104	99	102
Sims Township	203	51			136	69
Standish Township	187	124	173	140	135	149
Turner Township	47	20			43	17
Whitney Twp	130	82			115	89
AuGres City	94	38			89	40
Omer City	22	23			34	14
Standish City	134	69	138	65	119	45
Bourette Twp			0	0		
Gibson Twp			59	43		
Pinconning Twp			7	4		
Clerk Official Totals	1,729	901	959	662	1,313	968

	TOWNSHIP SUPERVISOR				TOWNSHIP CLERK		TOWNSHIP TREASURER	
	Daniel Fisk Rep	Dena Hitz Rep			Sally Mrozinski Rep		Lisa Meihls Rep	
ADAMS	57	26			65		59	
Clerk Offical Totals	57	26	0	0	65	0	59	0

	TOWNSHIP SUPERVISOR				TOWNSHIP CLERK		TOWNSHIP TREASURER	
			James Daly Dem			Cindy Halamar Dem	Debra L. Rice Rep	
ARENAC			60			60	37	
Clerk Offical Totals	0	0	60	0	0	60	37	0

	TOWNSHIP SUPERVISOR				TOWNSHIP CLERK		TOWNSHIP TREASURER	
						Michael Oxley Dem	Josephine Corey Rep	
AUGRES						97	67	
Clerk Offical Totals	0	0	0	0	0	97	67	0

	TOWNSHIP SUPERVISOR				TOWNSHIP CLERK		TOWNSHIP TREASURER	
	Raymond L. Daniels Rep				Ronald J. Klamerus Rep		Shirley Burtch Rep	
CLAYTON	71				67		64	
Clerk Offical Totals	71	0	0	0	67	0	64	0

	TOWNSHIP SUPERVISOR	TOWNSHIP CLERK	TOWNSHIP TREASURER

				Robert Budz Dem	Dawn Duval Dem	Karlia Kroczaleski-Raymond Rep		Ann Marie Borushko Dem	Casey McBride Ex Rep		Carol Piestrack Dem	
DEEP RIVER				115	69	121		144	114		129	
Clerk Offical Totals	0	0		115	69	121		144	114		129	

	TOWNSHIP SUPERVISOR				TOWNSHIP CLERK			TOWNSHIP TREASURER		
	David Hertzberg Rep					Ardith M. Demo Dem			Judy M. Bell Dem	
LINCOLN	45					46			46	
Clerk Offical Totals	45	0	0	0	0	46		0	46	

	TOWNSHIP SUPERVISOR				TOWNSHIP CLERK			TOWNSHIP TREASURER		
	Mark Heideman Rep	Daniel J. Wellman Rep	Lillian McCready W-I Rep			Darlene Janish Dem			Shelly Everitt Dem	
MASON	27	17	8			35			32	
Clerk Offical Totals	27	17	8	0	0	35		0	32	

	TOWNSHIP SUPERVISOR				TOWNSHIP CLERK			TOWNSHIP TREASURER		
	Lee Chard Rep					Kim Spencer Dem			Jody Wilga Dem	
MOFFATT	84					78			88	
Clerk Offical Totals	84	0	0	0	0	78		0	88	
	TOWNSHIP SUPERVISOR				TOWNSHIP CLERK			TOWNSHIP TREASURER		

	Charles Harwood W-I Rep	Robert Quackenbush W-I Rep			Wanda Boley Rep		Grace C. Pichan Rep	
SIMS	12	105			134		109	
Clerk Offical Totals	12	105	0	0	134	0	109	0

	TOWNSHIP SUPERVISOR				TOWNSHIP CLERK		TOWNSHIP TREASURER	
	Robert Louis North W-I Rep		Brandon Dickhausen Dem			Dale Raymond W-I Dem		Sue Kohn W-I Dem
STANDISH TWP	47		126			23		26
Clerk Offical Totals	47	0	126	0	0	23	0	26

	TOWNSHIP SUPERVISOR				TOWNSHIP CLERK		TOWNSHIP TREASURER	
	Herbert Keeley Rep				Cathy Brooks Rep		Denise Gates Rep	
TURNER	29				27		34	
Clerk Offical Totals	29	0	0	0	27	0	34	0

	TOWNSHIP SUPERVISOR				TOWNSHIP CLERK		TOWNSHIP TREASURER	
	Frances Semenick Rep				Linda Kauffman Rep		Cindy Bodner Rep	
WHITNEY	100				104		98	
Clerk Offical Totals	100	0	0	0	104	0	98	0

TOWNSHIP TRUSTEE					
Kevin McTaggart Rep			Theodore Scheid Dem		
56			21		
56	0	0	21	0	

TOWNSHIP TRUSTEE					Prop. 1 Road Millage		
Allen Lee Osier Rep			Jack L. Daniels Dem		YES		NO
34			59		76		81
34	0	0	59	0	76		81

TOWNSHIP TRUSTEE					Prop. 1, Mosquito Control &			Prop. 2, Road Ditching		
Connie Ostrander Rep			Lane Douglas Urban Dem	Gerald Willett Dem	YES		NO	YES		NO
54			75	69	185		50	138		96
54	0	0	75	69	185		50	138		96

TOWNSHIP TRUSTEE					Prop. 1 RENEWAL FOR ROADS		
Sandra Bowen Rep	Victor W. Daniels Rep	Byron J. Fogarasi Rep			YES		NO
27	58	39			74		36
27	58	39	0	0	74		36

TOWNSHIP TRUSTEE

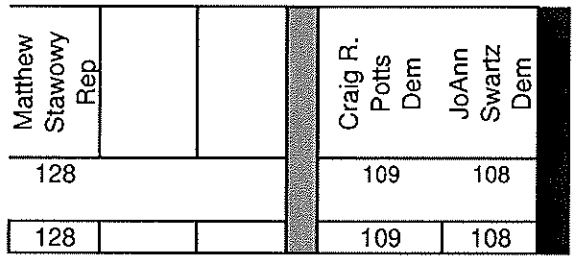

Matthew Stawowy Rep			Craig R. Potts Dem	JoAnn Swartz Dem
128			109	108
128			109	108



TOWNSHIP TRUSTEE				
			Marcella Ruszala Dem	Noreen J. Walter Dem
			33	30
0	0	0	33	30

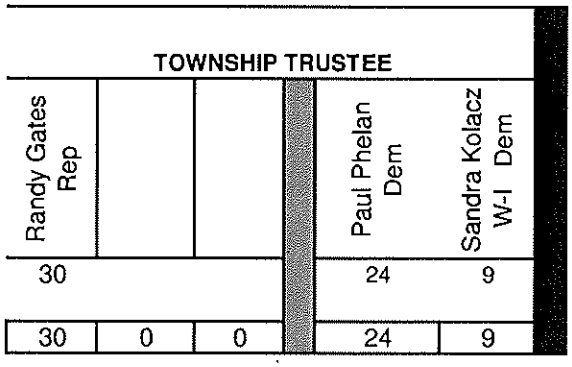

TOWNSHIP TRUSTEE				
Randy Gates Rep			Paul Phelan Dem	Sandra Kolacz W-I Dem
30			24	9
30	0	0	24	9

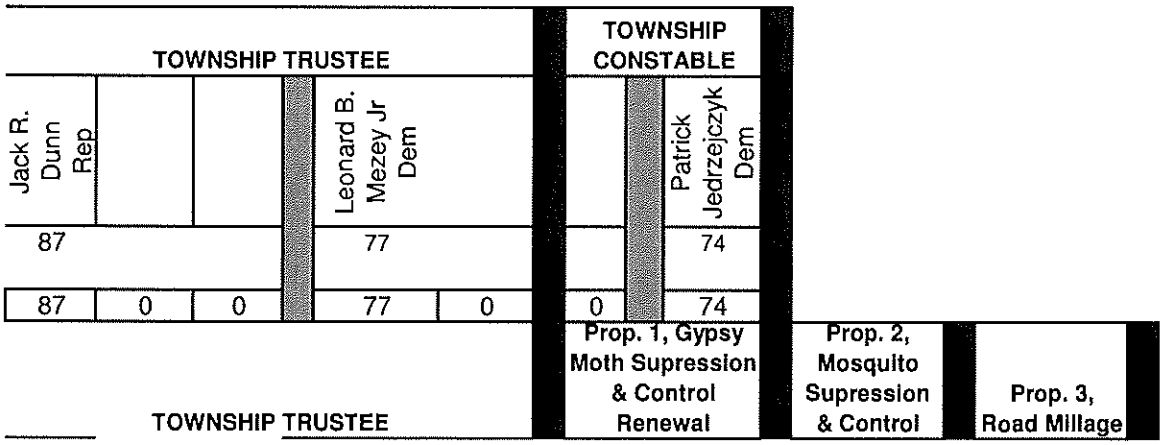

TOWNSHIP TRUSTEE					TOWNSHIP CONSTABLE				
Jack R. Dunn Rep			Leonard B. Mezey Jr Dem				Patrick Jedrzejczyk Dem		
87			77				74		
87	0	0	77	0	0		74		
TOWNSHIP TRUSTEE					Prop. 1, Gypsy Moth Supression & Control Renewal		Prop. 2, Mosquito Supression & Control		Prop. 3, Road Millage

Carol Diffin Rep	Rod Francis Rep	Janis J. Howard Rep			YES	NO	YES	NO	YES	NO
58	95	106			191	57	232	18	162	86
58	95	106	0	0	191	57	232	18	162	86

TOWNSHIP TRUSTEE

Ronald J. Schwab W-I Rep			Wayne Reetz Dem	
16			142	
16	0	0	142	0

TOWNSHIP TRUSTEE

Joseph Hollenbeck Rep			Bill Kiernicki Dem	
27			24	
27	0	0	24	0

TOWNSHIP TRUSTEE

John N. Gordon Rep	John A. Talaga Rep			
96	91			
96	91	0	0	0

Prop. 1 ROAD

YES	NO
72	140
72	140

Je 8-14 ✓

Statement of Votes Cast
Baraga County, MI
2012 General Primary
SOVC For Jurisdiction Wide, All Counters, All Races

	TURN OUT		
	Reg. Voters	Cards Cast	% Turnout
Jurisdiction Wide			
Arvon Township, Precinct 1	443	125	28.22%
Baraga Township, Precinct 1	1154	259	22.44%
Baraga Township, Precinct 2	367	156	42.51%
Baraga Township, Precinct 3	282	92	32.62%
Baraga Township, Precinct 4	404	120	29.70%
Covington Township, Precinct 1	377	89	23.61%
L'Anse Township, Precinct 1	3120	501	16.06%
Spurr Township, Precinct 1	187	48	25.67%
Total	6334	1390	21.95%

Statement of Votes Cast
Baraga County, MI
2012 General Primary
SOVC For Jurisdiction Wide, All Counters, All Races

	REP US Senator											
	Reg. Voters	Times Counted	Total Votes	Clark Durant (REP)		Gary Glenn (REP)		Randy Hekman (REP)		Pete Hoekstra (REP)	
Jurisdiction Wide											
Arvon Township, Precinct 1	443	125	63	15	23.81%	3	4.76%	4	6.35%	40	63.49%
Baraga Township, Precinct 1	1154	259	33	6	18.18%	0	0.00%	1	3.03%	25	75.76%
Baraga Township, Precinct 2	367	156	39	8	20.51%	1	2.56%	5	12.82%	25	64.10%
Baraga Township, Precinct 3	282	92	18	3	16.67%	1	5.56%	1	5.56%	13	72.22%
Baraga Township, Precinct 4	404	120	15	3	20.00%	1	6.67%	2	13.33%	9	60.00%
Covington Township, Precinct 1	377	89	47	5	10.64%	7	14.89%	2	4.26%	33	70.21%
L'Anse Township, Precinct 1	3120	501	174	18	10.34%	13	7.47%	18	10.34%	125	71.84%
Spurr Township, Precinct 1	187	48	13	5	38.46%	0	0.00%	1	7.69%	7	53.85%
Total	6334	1390	402	63	15.67%	26	6.47%	34	8.46%	277	68.91%

Statement of Votes Cast
Baraga County, MI
2012 General Primary
SOVC For Jurisdiction Wide, All Counters, All Races

	REP US Senator		REP D1 Rep in Congress						
	Write-In Votes		Reg. Voters	Times Counted	Total Votes	Dan Benishek (REP)		Write-In Votes	
Jurisdiction Wide									
Arvon Township, Precinct 1	1	1.59%	443	125	74	73	98.65%	1	1.35%
Baraga Township, Precinct 1	1	3.03%	1154	259	34	34	100.00%	0	0.00%
Baraga Township, Precinct 2	0	0.00%	367	156	41	41	100.00%	0	0.00%
Baraga Township, Precinct 3	0	0.00%	282	92	17	17	100.00%	0	0.00%
Baraga Township, Precinct 4	0	0.00%	404	120	17	17	100.00%	0	0.00%
Covington Township, Precinct 1	0	0.00%	377	89	49	49	100.00%	0	0.00%
L'Anse Township, Precinct 1	0	0.00%	3120	501	184	183	99.46%	1	0.54%
Spurr Township, Precinct 1	0	0.00%	187	48	15	15	100.00%	0	0.00%
Total	2	0.50%	6334	1390	431	429	99.54%	2	0.46%

Statement of Votes Cast
Baraga County, MI
2012 General Primary
SOVC For Jurisdiction Wide, All Counters, All Races

	REP D110 Representative						
	Reg. Voters	Times Counted	Total Votes	Matt E. Huuki (REP)		Write-In Votes	
Jurisdiction Wide							
Arvon Township, Precinct 1	443	125	72	71	98.61%	1	1.39%
Baraga Township, Precinct 1	1154	259	29	29	100.00%	0	0.00%
Baraga Township, Precinct 2	367	156	38	38	100.00%	0	0.00%
Baraga Township, Precinct 3	282	92	17	17	100.00%	0	0.00%
Baraga Township, Precinct 4	404	120	16	16	100.00%	0	0.00%
Covington Township, Precinct 1	377	89	51	51	100.00%	0	0.00%
L'Anse Township, Precinct 1	3120	501	174	173	99.43%	1	0.57%
Spurr Township, Precinct 1	187	48	14	14	100.00%	0	0.00%
Total	6334	1390	411	409	99.51%	2	0.49%

Statement of Votes Cast
Baraga County, MI
2012 General Primary
SOVC For Jurisdiction Wide, All Counters, All Races

	REP Prosecuting Attorney							REP County Sheriff						
	Reg. Voters	Times Counted	Total Votes	Joseph P. OLeary (REP)		Write-In Votes		Reg. Voters	Times Counted	Total Votes		Write-In Votes		
Jurisdiction Wide														
Arvon Township, Precinct 1	443	125	63	61	96.83%	2	3.17%	443	125	4		4	100.00%	
Baraga Township, Precinct 1	1154	259	29	29	100.00%	0	0.00%	1154	259	0		0	-	
Baraga Township, Precinct 2	367	156	37	37	100.00%	0	0.00%	367	156	3		3	100.00%	
Baraga Township, Precinct 3	282	92	18	18	100.00%	0	0.00%	282	92	1		1	100.00%	
Baraga Township, Precinct 4	404	120	13	13	100.00%	0	0.00%	404	120	0		0	-	
Covington Township, Precinct 1	377	89	44	43	97.73%	1	2.27%	377	89	4		4	100.00%	
L'Anse Township, Precinct 1	3120	501	135	129	95.56%	6	4.44%	3120	501	10		10	100.00%	
Spurr Township, Precinct 1	187	48	13	13	100.00%	0	0.00%	187	48	0		0	-	
Total	6334	1390	352	343	97.44%	9	2.56%	6334	1390	22		22	100.00%	

Statement of Votes Cast
Baraga County, MI
2012 General Primary
SOVC For Jurisdiction Wide, All Counters, All Races

	REP County Clerk-Reg Deeds						
	Reg. Voters	Times Counted	Total Votes	Wendy J. Goodreau (REP)		Write-In Votes	
Jurisdiction Wide							
Arvon Township, Precinct 1	443	125	71	71	100.00%	0	0.00%
Baraga Township, Precinct 1	1154	259	33	33	100.00%	0	0.00%
Baraga Township, Precinct 2	367	156	38	38	100.00%	0	0.00%
Baraga Township, Precinct 3	282	92	17	17	100.00%	0	0.00%
Baraga Township, Precinct 4	404	120	14	14	100.00%	0	0.00%
Covington Township, Precinct 1	377	89	53	53	100.00%	0	0.00%
L'Anse Township, Precinct 1	3120	501	165	164	99.39%	1	0.61%
Spurr Township, Precinct 1	187	48	13	13	100.00%	0	0.00%
Total	6334	1390	404	403	99.75%	1	0.25%

Statement of Votes Cast
Baraga County, MI
2012 General Primary
SOVC For Jurisdiction Wide, All Counters, All Races

	REP County Treasurer						
	Reg. Voters	Times Counted	Total Votes	Anne Koski (REP)		Write-In Votes	
Jurisdiction Wide							
Arvon Township, Precinct 1	443	125	70	70	100.00%	0	0.00%
Baraga Township, Precinct 1	1154	259	27	27	100.00%	0	0.00%
Baraga Township, Precinct 2	367	156	38	38	100.00%	0	0.00%
Baraga Township, Precinct 3	282	92	16	16	100.00%	0	0.00%
Baraga Township, Precinct 4	404	120	14	14	100.00%	0	0.00%
Covington Township, Precinct 1	377	89	53	53	100.00%	0	0.00%
L'Anse Township, Precinct 1	3120	501	165	163	98.79%	2	1.21%
Spurr Township, Precinct 1	187	48	13	13	100.00%	0	0.00%
Total	6334	1390	396	394	99.49%	2	0.51%

Statement of Votes Cast
Baraga County, MI
2012 General Primary
SOVC For Jurisdiction Wide, All Counters, All Races

	REP Mine Inspector						
	Reg. Voters	Times Counted	Total Votes	Patrick Osterman (REP)		Write-In Votes	
Jurisdiction Wide							
Arvon Township, Precinct 1	443	125	59	58	98.31%	1	1.69%
Baraga Township, Precinct 1	1154	259	27	27	100.00%	0	0.00%
Baraga Township, Precinct 2	367	156	36	36	100.00%	0	0.00%
Baraga Township, Precinct 3	282	92	15	15	100.00%	0	0.00%
Baraga Township, Precinct 4	404	120	14	14	100.00%	0	0.00%
Covington Township, Precinct 1	377	89	48	48	100.00%	0	0.00%
L'Anse Township, Precinct 1	3120	501	154	151	98.05%	3	1.95%
Spurr Township, Precinct 1	187	48	12	12	100.00%	0	0.00%
Total	6334	1390	365	361	98.90%	4	1.10%

Statement of Votes Cast
Baraga County, MI
2012 General Primary
SOVC For Jurisdiction Wide, All Counters, All Races

	REP D1 Commissioner							REP D2 Commissioner					
	Reg. Voters	Times Counted	Total Votes	Gale W. Eilola (REP)		Write-In Votes		Reg. Voters	Times Counted	Total Votes	Write-In Votes		
Jurisdiction Wide													
Arvon Township, Precinct 1	-	-	-	-	-	-	-	-	-	-	-	-	-
Baraga Township, Precinct 1	-	-	-	-	-	-	-	1154	259	1	1	100.00%	
Baraga Township, Precinct 2	367	156	34	34	100.00%	0	0.00%	-	-	-	-	-	-
Baraga Township, Precinct 3	282	92	15	15	100.00%	0	0.00%	-	-	-	-	-	-
Baraga Township, Precinct 4	404	120	14	14	100.00%	0	0.00%	-	-	-	-	-	-
Covington Township, Precinct 1	197	51	29	29	100.00%	0	0.00%	-	-	-	-	-	-
L'Anse Township, Precinct 1	-	-	-	-	-	-	-	-	-	-	-	-	-
Spurr Township, Precinct 1	-	-	-	-	-	-	-	-	-	-	-	-	-
Total	1250	419	92	92	100.00%	0	0.00%	1154	259	1	1	100.00%	

Statement of Votes Cast
Baraga County, MI
2012 General Primary
SOVC For Jurisdiction Wide, All Counters, All Races

	REP D3 Commissioner					REP D4 Commissioner						
	Reg. Voters	Times Counted	Total Votes	Write-In Votes		Reg. Voters	Times Counted	Total Votes	Calvin R. Koski (REP)		Write-In Votes	
Jurisdiction Wide												
Arvon Township, Precinct 1	-	-	-	-	-	443	125	62	62	100.00%	0	0.00%
Baraga Township, Precinct 1	-	-	-	-	-	-	-	-	-	-	-	-
Baraga Township, Precinct 2	-	-	-	-	-	-	-	-	-	-	-	-
Baraga Township, Precinct 3	-	-	-	-	-	-	-	-	-	-	-	-
Baraga Township, Precinct 4	-	-	-	-	-	-	-	-	-	-	-	-
Covington Township, Precinct 1	180	38	2	2	100.00%	-	-	-	-	-	-	-
L'Anse Township, Precinct 1	894	146	1	1	100.00%	906	160	49	48	97.96%	1	2.04%
Spurr Township, Precinct 1	187	48	1	1	100.00%	-	-	-	-	-	-	-
Total	1261	232	4	4	100.00%	1349	285	111	110	99.10%	1	0.90%

Statement of Votes Cast
Baraga County, MI
2012 General Primary
SOVC For Jurisdiction Wide, All Counters, All Races

	REP D5 Commissioner					REP Arvon Twp Supervisor				
	Reg. Voters	Times Counted	Total Votes	Write-In Votes		Reg. Voters	Times Counted	Total Votes	Write-In Votes	
Jurisdiction Wide										
Arvon Township, Precinct 1	-	-	-	-	-	443	125	2	2	100.00%
Baraga Township, Precinct 1	-	-	-	-	-	-	-	-	-	-
Baraga Township, Precinct 2	-	-	-	-	-	-	-	-	-	-
Baraga Township, Precinct 3	-	-	-	-	-	-	-	-	-	-
Baraga Township, Precinct 4	-	-	-	-	-	-	-	-	-	-
Covington Township, Precinct 1	-	-	-	-	-	-	-	-	-	-
L'Anse Township, Precinct 1	1320	195	4	4	100.00%	-	-	-	-	-
Spurr Township, Precinct 1	-	-	-	-	-	-	-	-	-	-
Total	1320	195	4	4	100.00%	443	125	2	2	100.00%

Statement of Votes Cast
Baraga County, MI
2012 General Primary
SOVC For Jurisdiction Wide, All Counters, All Races

	REP Arvon Twp Clerk							REP Arvon Twp Treasurer						
	Reg. Voters	Times Counted	Total Votes	Lisa Marinich (REP)		Write-In Votes		Reg. Voters	Times Counted	Total Votes	Write-In Votes			
Jurisdiction Wide														
Arvon Township, Precinct 1	443	125	67	66	98.51%	1	1.49%	443	125	2	2	100.00%		
Baraga Township, Precinct 1	-	-	-	-	-	-	-	-	-	-	-	-		
Baraga Township, Precinct 2	-	-	-	-	-	-	-	-	-	-	-	-		
Baraga Township, Precinct 3	-	-	-	-	-	-	-	-	-	-	-	-		
Baraga Township, Precinct 4	-	-	-	-	-	-	-	-	-	-	-	-		
Covington Township, Precinct 1	-	-	-	-	-	-	-	-	-	-	-	-		
L'Anse Township, Precinct 1	-	-	-	-	-	-	-	-	-	-	-	-		
Spurr Township, Precinct 1	-	-	-	-	-	-	-	-	-	-	-	-		
Total	443	125	67	66	98.51%	1	1.49%	443	125	2	2	100.00%		

Statement of Votes Cast
Baraga County, MI
2012 General Primary
SOVC For Jurisdiction Wide, All Counters, All Races

	REP Arvon Twp Trustee											
	Reg. Voters	Times Counted	Total Votes	Homer R. Elmblad (REP)		Keith A. Erickson (REP)		Karl G. Gipp (REP)		Write-In Votes		
Jurisdiction Wide												
Arvon Township, Precinct 1	443	125	141	30	21.28%	60	42.55%	51	36.17%	0	0.00%	
Baraga Township, Precinct 1	-	-	-	-	-	-	-	-	-	-	-	
Baraga Township, Precinct 2	-	-	-	-	-	-	-	-	-	-	-	
Baraga Township, Precinct 3	-	-	-	-	-	-	-	-	-	-	-	
Baraga Township, Precinct 4	-	-	-	-	-	-	-	-	-	-	-	
Covington Township, Precinct 1	-	-	-	-	-	-	-	-	-	-	-	
L'Anse Township, Precinct 1	-	-	-	-	-	-	-	-	-	-	-	
Spurr Township, Precinct 1	-	-	-	-	-	-	-	-	-	-	-	
Total	443	125	141	30	21.28%	60	42.55%	51	36.17%	0	0.00%	

Statement of Votes Cast
Baraga County, MI
2012 General Primary
SOVC For Jurisdiction Wide, All Counters, All Races

	REP Baraga Twp Supervisor					REP Baraga Twp Clerk				
	Reg. Voters	Times Counted	Total Votes	Write-In Votes		Reg. Voters	Times Counted	Total Votes	Write-In Votes	
Jurisdiction Wide										
Arvon Township, Precinct 1	-	-	-	-	-	-	-	-	-	-
Baraga Township, Precinct 1	1154	259	0	0	-	1154	259	0	0	-
Baraga Township, Precinct 2	367	156	3	3	100.00%	367	156	2	2	100.00%
Baraga Township, Precinct 3	282	92	2	2	100.00%	282	92	1	1	100.00%
Baraga Township, Precinct 4	404	120	2	2	100.00%	404	120	1	1	100.00%
Covington Township, Precinct 1	-	-	-	-	-	-	-	-	-	-
L'Anse Township, Precinct 1	-	-	-	-	-	-	-	-	-	-
Spurr Township, Precinct 1	-	-	-	-	-	-	-	-	-	-
Total	2207	627	7	7	100.00%	2207	627	4	4	100.00%

Statement of Votes Cast
Baraga County, MI
2012 General Primary
SOVC For Jurisdiction Wide, All Counters, All Races

	REP Baraga Twp Treasurer				
	Reg. Voters	Times Counted	Total Votes	Write-In Votes	
Jurisdiction Wide					
Arvon Township, Precinct 1	-	-	-	-	-
Baraga Township, Precinct 1	1154	259	0	0	-
Baraga Township, Precinct 2	367	156	2	2	100.00%
Baraga Township, Precinct 3	282	92	1	1	100.00%
Baraga Township, Precinct 4	404	120	1	1	100.00%
Covington Township, Precinct 1	-	-	-	-	-
L'Anse Township, Precinct 1	-	-	-	-	-
Spurr Township, Precinct 1	-	-	-	-	-
Total	2207	627	4	4	100.00%

Statement of Votes Cast
Baraga County, MI
2012 General Primary
SOVC For Jurisdiction Wide, All Counters, All Races

	REP Baraga Twp Trustee								
	Reg. Voters	Times Counted	Total Votes	Jerry Dompier (REP)		Glenn Juntunen (REP)		Write-In Votes	
Jurisdiction Wide									
Arvon Township, Precinct 1	-	-	-	-	-	-	-	-	-
Baraga Township, Precinct 1	1154	259	51	25	49.02%	26	50.98%	0	0.00%
Baraga Township, Precinct 2	367	156	52	26	50.00%	26	50.00%	0	0.00%
Baraga Township, Precinct 3	282	92	27	16	59.26%	11	40.74%	0	0.00%
Baraga Township, Precinct 4	404	120	23	12	52.17%	11	47.83%	0	0.00%
Covington Township, Precinct 1	-	-	-	-	-	-	-	-	-
L'Anse Township, Precinct 1	-	-	-	-	-	-	-	-	-
Spurr Township, Precinct 1	-	-	-	-	-	-	-	-	-
Total	2207	627	153	79	51.63%	74	48.37%	0	0.00%

Statement of Votes Cast
Baraga County, MI
2012 General Primary
SOVC For Jurisdiction Wide, All Counters, All Races

	REP Covington Twp Supervisor						
	Reg. Voters	Times Counted	Total Votes	Steven T. Salli (REP)		Write-In Votes	
Jurisdiction Wide							
Arvon Township, Precinct 1	-	-	-	-	-	-	-
Baraga Township, Precinct 1	-	-	-	-	-	-	-
Baraga Township, Precinct 2	-	-	-	-	-	-	-
Baraga Township, Precinct 3	-	-	-	-	-	-	-
Baraga Township, Precinct 4	-	-	-	-	-	-	-
Covington Township, Precinct 1	377	89	50	50	100.00%	0	0.00%
L'Anse Township, Precinct 1	-	-	-	-	-	-	-
Spurr Township, Precinct 1	-	-	-	-	-	-	-
Total	377	89	50	50	100.00%	0	0.00%

Statement of Votes Cast
Baraga County, MI
2012 General Primary
SOVC For Jurisdiction Wide, All Counters, All Races

	REP Covington Twp Clerk							REP Covington Twp Treasurer					
	Reg. Voters	Times Counted	Total Votes	Amy J. Leaf (REP)		Write-In Votes		Reg. Voters	Times Counted	Total Votes	Write-In Votes		
Jurisdiction Wide													
Arvon Township, Precinct 1	-	-	-	-	-	-	-	-	-	-	-	-	-
Baraga Township, Precinct 1	-	-	-	-	-	-	-	-	-	-	-	-	-
Baraga Township, Precinct 2	-	-	-	-	-	-	-	-	-	-	-	-	-
Baraga Township, Precinct 3	-	-	-	-	-	-	-	-	-	-	-	-	-
Baraga Township, Precinct 4	-	-	-	-	-	-	-	-	-	-	-	-	-
Covington Township, Precinct 1	377	89	49	49	100.00%	0	0.00%	377	89	4	4	100.00%	
L'Anse Township, Precinct 1	-	-	-	-	-	-	-	-	-	-	-	-	-
Spurr Township, Precinct 1	-	-	-	-	-	-	-	-	-	-	-	-	-
Total	377	89	49	49	100.00%	0	0.00%	377	89	4	4	100.00%	

Statement of Votes Cast
Baraga County, MI
2012 General Primary
SOVC For Jurisdiction Wide, All Counters, All Races

	REP Covington Twp Trustee							REP L Anse Twp Supervisor				
	Reg. Voters	Times Counted	Total Votes	Larry Ross (REP)		Write-In Votes		Reg. Voters	Times Counted	Total Votes	Write-In Votes	
Jurisdiction Wide												
Arvon Township, Precinct 1	-	-	-	-	-	-	-	-	-	-	-	-
Baraga Township, Precinct 1	-	-	-	-	-	-	-	-	-	-	-	-
Baraga Township, Precinct 2	-	-	-	-	-	-	-	-	-	-	-	-
Baraga Township, Precinct 3	-	-	-	-	-	-	-	-	-	-	-	-
Baraga Township, Precinct 4	-	-	-	-	-	-	-	-	-	-	-	-
Covington Township, Precinct 1	377	89	47	45	95.74%	2	4.26%	-	-	-	-	-
L'Anse Township, Precinct 1	-	-	-	-	-	-	-	3120	501	8	8	100.00%
Spurr Township, Precinct 1	-	-	-	-	-	-	-	-	-	-	-	-
Total	377	89	47	45	95.74%	2	4.26%	3120	501	8	8	100.00%

Statement of Votes Cast
Baraga County, MI
2012 General Primary
SOVC For Jurisdiction Wide, All Counters, All Races

	REP L Anse Twp Clerk					REP L Anse Twp Treasurer				
	Reg. Voters	Times Counted	Total Votes	Write-In Votes		Reg. Voters	Times Counted	Total Votes	Write-In Votes	
Jurisdiction Wide										
Arvon Township, Precinct 1	-	-	-	-	-	-	-	-	-	-
Baraga Township, Precinct 1	-	-	-	-	-	-	-	-	-	-
Baraga Township, Precinct 2	-	-	-	-	-	-	-	-	-	-
Baraga Township, Precinct 3	-	-	-	-	-	-	-	-	-	-
Baraga Township, Precinct 4	-	-	-	-	-	-	-	-	-	-
Covington Township, Precinct 1	-	-	-	-	-	-	-	-	-	-
L'Anse Township, Precinct 1	3120	501	7	7	100.00%	3120	501	7	7	100.00%
Spurr Township, Precinct 1	-	-	-	-	-	-	-	-	-	-
Total	3120	501	7	7	100.00%	3120	501	7	7	100.00%

Statement of Votes Cast
Baraga County, MI
2012 General Primary
SOVC For Jurisdiction Wide, All Counters, All Races

	REP L Anse Twp Trustee							REP L Anse Twp Constable				
	Reg. Voters	Times Counted	Total Votes	Peter Magaraggia (REP)		Write-In Votes		Reg. Voters	Times Counted	Total Votes	Write-In Votes	
Jurisdiction Wide												
Arvon Township, Precinct 1	-	-	-	-	-	-	-	-	-	-	-	-
Baraga Township, Precinct 1	-	-	-	-	-	-	-	-	-	-	-	-
Baraga Township, Precinct 2	-	-	-	-	-	-	-	-	-	-	-	-
Baraga Township, Precinct 3	-	-	-	-	-	-	-	-	-	-	-	-
Baraga Township, Precinct 4	-	-	-	-	-	-	-	-	-	-	-	-
Covington Township, Precinct 1	-	-	-	-	-	-	-	-	-	-	-	-
L'Anse Township, Precinct 1	3120	501	143	140	97.90%	3	2.10%	3120	501	7	7	100.00%
Spurr Township, Precinct 1	-	-	-	-	-	-	-	-	-	-	-	-
Total	3120	501	143	140	97.90%	3	2.10%	3120	501	7	7	100.00%

Statement of Votes Cast
Baraga County, MI
2012 General Primary
SOVC For Jurisdiction Wide, All Counters, All Races

	REP Spurr Twp Supervisor					REP Spurr Twp Clerk						
	Reg. Voters	Times Counted	Total Votes	Write-In Votes		Reg. Voters	Times Counted	Total Votes	Linda Legacy (REP)		Write-In Votes	
Jurisdiction Wide												
Arvon Township, Precinct 1	-	-	-	-	-	-	-	-	-	-	-	-
Baraga Township, Precinct 1	-	-	-	-	-	-	-	-	-	-	-	-
Baraga Township, Precinct 2	-	-	-	-	-	-	-	-	-	-	-	-
Baraga Township, Precinct 3	-	-	-	-	-	-	-	-	-	-	-	-
Baraga Township, Precinct 4	-	-	-	-	-	-	-	-	-	-	-	-
Covington Township, Precinct 1	-	-	-	-	-	-	-	-	-	-	-	-
L'Anse Township, Precinct 1	-	-	-	-	-	-	-	-	-	-	-	-
Spurr Township, Precinct 1	187	48	0	0	-	187	48	13	13	100.00%	0	0.00%
Total	187	48	0	0	-	187	48	13	13	100.00%	0	0.00%

Statement of Votes Cast
Baraga County, MI
2012 General Primary
SOVC For Jurisdiction Wide, All Counters, All Races

	REP Spurr Twp Treasurer					REP Spurr Twp Trustee						
	Reg. Voters	Times Counted	Total Votes	Write-In Votes		Reg. Voters	Times Counted	Total Votes	Richard Taylor (REP)		Write-In Votes	
Jurisdiction Wide												
Arvon Township, Precinct 1	-	-	-	-	-	-	-	-	-	-	-	-
Baraga Township, Precinct 1	-	-	-	-	-	-	-	-	-	-	-	-
Baraga Township, Precinct 2	-	-	-	-	-	-	-	-	-	-	-	-
Baraga Township, Precinct 3	-	-	-	-	-	-	-	-	-	-	-	-
Baraga Township, Precinct 4	-	-	-	-	-	-	-	-	-	-	-	-
Covington Township, Precinct 1	-	-	-	-	-	-	-	-	-	-	-	-
L'Anse Township, Precinct 1	-	-	-	-	-	-	-	-	-	-	-	-
Spurr Township, Precinct 1	187	48	0	0	-	187	48	12	12	100.00%	0	0.00%
Total	187	48	0	0	-	187	48	12	12	100.00%	0	0.00%

Statement of Votes Cast
Baraga County, MI
2012 General Primary
SOVC For Jurisdiction Wide, All Counters, All Races

	REP Arvon 1 Delegate					REP Baraga 1 Delegate						
	Reg. Voters	Times Counted	Total Votes	Write-In Votes		Reg. Voters	Times Counted	Total Votes	John C. Drennan (REP)		Write-In Votes	
Jurisdiction Wide												
Arvon Township, Precinct 1	443	125	2	2	100.00%	-	-	-	-	-	-	-
Baraga Township, Precinct 1	-	-	-	-	-	1154	259	27	27	100.00%	0	0.00%
Baraga Township, Precinct 2	-	-	-	-	-	-	-	-	-	-	-	-
Baraga Township, Precinct 3	-	-	-	-	-	-	-	-	-	-	-	-
Baraga Township, Precinct 4	-	-	-	-	-	-	-	-	-	-	-	-
Covington Township, Precinct 1	-	-	-	-	-	-	-	-	-	-	-	-
L'Anse Township, Precinct 1	-	-	-	-	-	-	-	-	-	-	-	-
Spurr Township, Precinct 1	-	-	-	-	-	-	-	-	-	-	-	-
Total	443	125	2	2	100.00%	1154	259	27	27	100.00%	0	0.00%

Statement of Votes Cast
Baraga County, MI
2012 General Primary
SOVC For Jurisdiction Wide, All Counters, All Races

	REP Baraga 2 Delegate					REP Baraga 3 Delegate				
	Reg. Voters	Times Counted	Total Votes	Write-In Votes		Reg. Voters	Times Counted	Total Votes	Write-In Votes	
Jurisdiction Wide										
Arvon Township, Precinct 1	-	-	-	-	-	-	-	-	-	-
Baraga Township, Precinct 1	-	-	-	-	-	-	-	-	-	-
Baraga Township, Precinct 2	367	156	2	2	100.00%	-	-	-	-	-
Baraga Township, Precinct 3	-	-	-	-	-	282	92	4	4	100.00%
Baraga Township, Precinct 4	-	-	-	-	-	-	-	-	-	-
Covington Township, Precinct 1	-	-	-	-	-	-	-	-	-	-
L'Anse Township, Precinct 1	-	-	-	-	-	-	-	-	-	-
Spurr Township, Precinct 1	-	-	-	-	-	-	-	-	-	-
Total	367	156	2	2	100.00%	282	92	4	4	100.00%

Statement of Votes Cast
Baraga County, MI
2012 General Primary
SOVC For Jurisdiction Wide, All Counters, All Races

	REP Baraga 4 Delegate					REP Covington 1 Delegate				
	Reg. Voters	Times Counted	Total Votes	Write-In Votes		Reg. Voters	Times Counted	Total Votes	Write-In Votes	
Jurisdiction Wide										
Arvon Township, Precinct 1	-	-	-	-	-	-	-	-	-	-
Baraga Township, Precinct 1	-	-	-	-	-	-	-	-	-	-
Baraga Township, Precinct 2	-	-	-	-	-	-	-	-	-	-
Baraga Township, Precinct 3	-	-	-	-	-	-	-	-	-	-
Baraga Township, Precinct 4	404	120	0	0	-	-	-	-	-	-
Covington Township, Precinct 1	-	-	-	-	-	377	89	2	2	100.00%
L'Anse Township, Precinct 1	-	-	-	-	-	-	-	-	-	-
Spurr Township, Precinct 1	-	-	-	-	-	-	-	-	-	-
Total	404	120	0	0	-	377	89	2	2	100.00%

Statement of Votes Cast
Baraga County, MI
2012 General Primary
SOVC For Jurisdiction Wide, All Counters, All Races

	REP L Anse 1 Delegate							REP Spurr 1 Delegate				
	Reg. Voters	Times Counted	Total Votes	Keith Almli (REP)		Write-In Votes		Reg. Voters	Times Counted	Total Votes	Write-In Votes	
Jurisdiction Wide												
Arvon Township, Precinct 1	-	-	-	-	-	-	-	-	-	-	-	-
Baraga Township, Precinct 1	-	-	-	-	-	-	-	-	-	-	-	-
Baraga Township, Precinct 2	-	-	-	-	-	-	-	-	-	-	-	-
Baraga Township, Precinct 3	-	-	-	-	-	-	-	-	-	-	-	-
Baraga Township, Precinct 4	-	-	-	-	-	-	-	-	-	-	-	-
Covington Township, Precinct 1	-	-	-	-	-	-	-	-	-	-	-	-
L'Anse Township, Precinct 1	3120	501	124	121	97.58%	3	2.42%	-	-	-	-	-
Spurr Township, Precinct 1	-	-	-	-	-	-	-	187	48	0	0	-
Total	3120	501	124	121	97.58%	3	2.42%	187	48	0	0	-

Statement of Votes Cast
Baraga County, MI
2012 General Primary
SOVC For Jurisdiction Wide, All Counters, All Races

	DEM US Senator						
	Reg. Voters	Times Counted	Total Votes	Debbie Stabenow (DEM)		Write-In Votes	
Jurisdiction Wide							
Arvon Township, Precinct 1	443	125	29	29	100.00%	0	0.00%
Baraga Township, Precinct 1	1154	259	150	149	99.33%	1	0.67%
Baraga Township, Precinct 2	367	156	56	55	98.21%	1	1.79%
Baraga Township, Precinct 3	282	92	42	42	100.00%	0	0.00%
Baraga Township, Precinct 4	404	120	65	65	100.00%	0	0.00%
Covington Township, Precinct 1	377	89	29	29	100.00%	0	0.00%
L'Anse Township, Precinct 1	3120	501	219	218	99.54%	1	0.46%
Spurr Township, Precinct 1	187	48	30	30	100.00%	0	0.00%
Total	6334	1390	620	617	99.52%	3	0.48%

Statement of Votes Cast
Baraga County, MI
2012 General Primary
SOVC For Jurisdiction Wide, All Counters, All Races

	DEM D1 Rep in Congress						
	Reg. Voters	Times Counted	Total Votes	Gary McDowell (DEM)		Write-In Votes	
Jurisdiction Wide							
Arvon Township, Precinct 1	443	125	22	22	100.00%	0	0.00%
Baraga Township, Precinct 1	1154	259	132	132	100.00%	0	0.00%
Baraga Township, Precinct 2	367	156	50	49	98.00%	1	2.00%
Baraga Township, Precinct 3	282	92	42	42	100.00%	0	0.00%
Baraga Township, Precinct 4	404	120	59	58	98.31%	1	1.69%
Covington Township, Precinct 1	377	89	25	25	100.00%	0	0.00%
L'Anse Township, Precinct 1	3120	501	203	202	99.51%	1	0.49%
Spurr Township, Precinct 1	187	48	28	28	100.00%	0	0.00%
Total	6334	1390	561	558	99.47%	3	0.53%

Statement of Votes Cast
Baraga County, MI
2012 General Primary
SOVC For Jurisdiction Wide, All Counters, All Races

	DEM D110 Representative									
	Reg. Voters	Times Counted	Total Votes	Scott Dianda (DEM)		William D. Lucius (DEM)		Write-In Votes	
Jurisdiction Wide									
Arvon Township, Precinct 1	443	125	25	19	76.00%	6	24.00%	0	0.00%
Baraga Township, Precinct 1	1154	259	144	108	75.00%	36	25.00%	0	0.00%
Baraga Township, Precinct 2	367	156	63	48	76.19%	15	23.81%	0	0.00%
Baraga Township, Precinct 3	282	92	48	36	75.00%	12	25.00%	0	0.00%
Baraga Township, Precinct 4	404	120	65	48	73.85%	16	24.62%	1	1.54%
Covington Township, Precinct 1	377	89	28	16	57.14%	12	42.86%	0	0.00%
L'Anse Township, Precinct 1	3120	501	215	179	83.26%	34	15.81%	2	0.93%
Spurr Township, Precinct 1	187	48	28	16	57.14%	12	42.86%	0	0.00%
Total	6334	1390	616	470	76.30%	143	23.21%	3	0.49%

Statement of Votes Cast
Baraga County, MI
2012 General Primary
SOVC For Jurisdiction Wide, All Counters, All Races

	DEM Prosecuting Attorney					DEM County Sheriff						
	Reg. Voters	Times Counted	Total Votes	Write-In Votes		Reg. Voters	Times Counted	Total Votes	Bob Teddy (DEM)		Write-In Votes	
Jurisdiction Wide												
Arvon Township, Precinct 1	443	125	0	0	-	443	125	28	28	100.00%	0	0.00%
Baraga Township, Precinct 1	1154	259	5	5	100.00%	1154	259	156	156	100.00%	0	0.00%
Baraga Township, Precinct 2	367	156	4	4	100.00%	367	156	55	55	100.00%	0	0.00%
Baraga Township, Precinct 3	282	92	2	2	100.00%	282	92	49	48	97.96%	1	2.04%
Baraga Township, Precinct 4	404	120	7	7	100.00%	404	120	73	73	100.00%	0	0.00%
Covington Township, Precinct 1	377	89	1	1	100.00%	377	89	30	30	100.00%	0	0.00%
L'Anse Township, Precinct 1	3120	501	16	16	100.00%	3120	501	234	234	100.00%	0	0.00%
Spurr Township, Precinct 1	187	48	0	0	-	187	48	22	21	95.45%	1	4.55%
Total	6334	1390	35	35	100.00%	6334	1390	647	645	99.69%	2	0.31%

Statement of Votes Cast
Baraga County, MI
2012 General Primary
SOVC For Jurisdiction Wide, All Counters, All Races

	DEM County Clerk-Reg Deeds					DEM County Treasurer				
	Reg. Voters	Times Counted	Total Votes	Write-In Votes		Reg. Voters	Times Counted	Total Votes	Write-In Votes	
Jurisdiction Wide										
Arvon Township, Precinct 1	443	125	1	1	100.00%	443	125	0	0	-
Baraga Township, Precinct 1	1154	259	6	6	100.00%	1154	259	7	7	100.00%
Baraga Township, Precinct 2	367	156	4	4	100.00%	367	156	3	3	100.00%
Baraga Township, Precinct 3	282	92	2	2	100.00%	282	92	2	2	100.00%
Baraga Township, Precinct 4	404	120	8	8	100.00%	404	120	8	8	100.00%
Covington Township, Precinct 1	377	89	1	1	100.00%	377	89	1	1	100.00%
L'Anse Township, Precinct 1	3120	501	19	19	100.00%	3120	501	18	18	100.00%
Spurr Township, Precinct 1	187	48	0	0	-	187	48	0	0	-
Total	6334	1390	41	41	100.00%	6334	1390	39	39	100.00%

Statement of Votes Cast
Baraga County, MI
2012 General Primary
SOVC For Jurisdiction Wide, All Counters, All Races

	DEM Mine Inspector					DEM D1 Commissioner				
	Reg. Voters	Times Counted	Total Votes	Write-In Votes		Reg. Voters	Times Counted	Total Votes	Write-In Votes	
Jurisdiction Wide										
Arvon Township, Precinct 1	443	125	0	0	-	-	-	-	-	-
Baraga Township, Precinct 1	1154	259	7	7	100.00%	-	-	-	-	-
Baraga Township, Precinct 2	367	156	4	4	100.00%	367	156	4	4	100.00%
Baraga Township, Precinct 3	282	92	2	2	100.00%	282	92	2	2	100.00%
Baraga Township, Precinct 4	404	120	8	8	100.00%	404	120	8	8	100.00%
Covington Township, Precinct 1	377	89	1	1	100.00%	197	51	0	0	-
L'Anse Township, Precinct 1	3120	501	17	17	100.00%	-	-	-	-	-
Spurr Township, Precinct 1	187	48	1	1	100.00%	-	-	-	-	-
Total	6334	1390	40	40	100.00%	1250	419	14	14	100.00%

Statement of Votes Cast
Baraga County, MI
2012 General Primary
SOVC For Jurisdiction Wide, All Counters, All Races

	DEM D2 Commissioner						
	Reg. Voters	Times Counted	Total Votes	Michael R. Koskinen (DEM)		Write-In Votes	
Jurisdiction Wide							
Arvon Township, Precinct 1	-	-	-	-	-	-	-
Baraga Township, Precinct 1	1154	259	136	134	98.53%	2	1.47%
Baraga Township, Precinct 2	-	-	-	-	-	-	-
Baraga Township, Precinct 3	-	-	-	-	-	-	-
Baraga Township, Precinct 4	-	-	-	-	-	-	-
Covington Township, Precinct 1	-	-	-	-	-	-	-
L'Anse Township, Precinct 1	-	-	-	-	-	-	-
Spurr Township, Precinct 1	-	-	-	-	-	-	-
Total	1154	259	136	134	98.53%	2	1.47%

Statement of Votes Cast
Baraga County, MI
2012 General Primary
SOVC For Jurisdiction Wide, All Counters, All Races

	DEM D3 Commissioner						
	Reg. Voters	Times Counted	Total Votes	Paul Tesanovich (DEM)		Write-In Votes	
Jurisdiction Wide							
Arvon Township, Precinct 1	-	-	-	-	-	-	-
Baraga Township, Precinct 1	-	-	-	-	-	-	-
Baraga Township, Precinct 2	-	-	-	-	-	-	-
Baraga Township, Precinct 3	-	-	-	-	-	-	-
Baraga Township, Precinct 4	-	-	-	-	-	-	-
Covington Township, Precinct 1	180	38	15	15	100.00%	0	0.00%
L'Anse Township, Precinct 1	894	146	55	54	98.18%	1	1.82%
Spurr Township, Precinct 1	187	48	22	22	100.00%	0	0.00%
Total	1261	232	92	91	98.91%	1	1.09%

Statement of Votes Cast
Baraga County, MI
2012 General Primary
SOVC For Jurisdiction Wide, All Counters, All Races

	DEM D4 Commissioner						
	Reg. Voters	Times Counted	Total Votes	William Menge (DEM)		Write-In Votes	
Jurisdiction Wide							
Arvon Township, Precinct 1	443	125	27	27	100.00%	0	0.00%
Baraga Township, Precinct 1	-	-	-	-	-	-	-
Baraga Township, Precinct 2	-	-	-	-	-	-	-
Baraga Township, Precinct 3	-	-	-	-	-	-	-
Baraga Township, Precinct 4	-	-	-	-	-	-	-
Covington Township, Precinct 1	-	-	-	-	-	-	-
L'Anse Township, Precinct 1	906	160	64	64	100.00%	0	0.00%
Spurr Township, Precinct 1	-	-	-	-	-	-	-
Total	1349	285	91	91	100.00%	0	0.00%

Statement of Votes Cast
Baraga County, MI
2012 General Primary
SOVC For Jurisdiction Wide, All Counters, All Races

	DEM D5 Commissioner						
	Reg. Voters	Times Counted	Total Votes	William Rolof, Jr. (DEM)		Write-In Votes	
Jurisdiction Wide							
Arvon Township, Precinct 1	-	-	-	-	-	-	-
Baraga Township, Precinct 1	-	-	-	-	-	-	-
Baraga Township, Precinct 2	-	-	-	-	-	-	-
Baraga Township, Precinct 3	-	-	-	-	-	-	-
Baraga Township, Precinct 4	-	-	-	-	-	-	-
Covington Township, Precinct 1	-	-	-	-	-	-	-
L'Anse Township, Precinct 1	1320	195	86	86	100.00%	0	0.00%
Spurr Township, Precinct 1	-	-	-	-	-	-	-
Total	1320	195	86	86	100.00%	0	0.00%

Statement of Votes Cast
Baraga County, MI
2012 General Primary
SOVC For Jurisdiction Wide, All Counters, All Races

	DEM Arvon Twp Supervisor							DEM Arvon Twp Clerk				
	Reg. Voters	Times Counted	Total Votes	James Soli (DEM)		Write-In Votes		Reg. Voters	Times Counted	Total Votes	Write-In Votes	
Jurisdiction Wide												
Arvon Township, Precinct 1	443	125	27	26	96.30%	1	3.70%	443	125	0	0	
Baraga Township, Precinct 1	-	-	-	-	-	-	-	-	-	-	-	
Baraga Township, Precinct 2	-	-	-	-	-	-	-	-	-	-	-	
Baraga Township, Precinct 3	-	-	-	-	-	-	-	-	-	-	-	
Baraga Township, Precinct 4	-	-	-	-	-	-	-	-	-	-	-	
Covington Township, Precinct 1	-	-	-	-	-	-	-	-	-	-	-	
L'Anse Township, Precinct 1	-	-	-	-	-	-	-	-	-	-	-	
Spurr Township, Precinct 1	-	-	-	-	-	-	-	-	-	-	-	
Total	443	125	27	26	96.30%	1	3.70%	443	125	0	0	

Statement of Votes Cast
Baraga County, MI
2012 General Primary
SOVC For Jurisdiction Wide, All Counters, All Races

	DEM Arvon Twp Treasurer							DEM Arvon Twp Trustee				
	Reg. Voters	Times Counted	Total Votes	Kathryn S. Drue (DEM)		Write-In Votes		Reg. Voters	Times Counted	Total Votes	Write-In Votes	
Jurisdiction Wide												
Arvon Township, Precinct 1	443	125	27	27	100.00%	0	0.00%	443	125	0	0	-
Baraga Township, Precinct 1	-	-	-	-	-	-	-	-	-	-	-	-
Baraga Township, Precinct 2	-	-	-	-	-	-	-	-	-	-	-	-
Baraga Township, Precinct 3	-	-	-	-	-	-	-	-	-	-	-	-
Baraga Township, Precinct 4	-	-	-	-	-	-	-	-	-	-	-	-
Covington Township, Precinct 1	-	-	-	-	-	-	-	-	-	-	-	-
L'Anse Township, Precinct 1	-	-	-	-	-	-	-	-	-	-	-	-
Spurr Township, Precinct 1	-	-	-	-	-	-	-	-	-	-	-	-
Total	443	125	27	27	100.00%	0	0.00%	443	125	0	0	-

Statement of Votes Cast
Baraga County, MI
2012 General Primary
SOVC For Jurisdiction Wide, All Counters, All Races

	DEM Baraga Twp Supervisor								
	Reg. Voters	Times Counted	Total Votes	Amy Isaacson (DEM)		Donald Takala (DEM)		Write-In Votes	
Jurisdiction Wide									
Arvon Township, Precinct 1	-	-	-	-	-	-	-	-	-
Baraga Township, Precinct 1	1154	259	213	190	89.20%	23	10.80%	0	0.00%
Baraga Township, Precinct 2	367	156	108	67	62.04%	41	37.96%	0	0.00%
Baraga Township, Precinct 3	282	92	70	43	61.43%	27	38.57%	0	0.00%
Baraga Township, Precinct 4	404	120	101	85	84.16%	16	15.84%	0	0.00%
Covington Township, Precinct 1	-	-	-	-	-	-	-	-	-
L'Anse Township, Precinct 1	-	-	-	-	-	-	-	-	-
Spurr Township, Precinct 1	-	-	-	-	-	-	-	-	-
Total	2207	627	492	385	78.25%	107	21.75%	0	0.00%

Statement of Votes Cast
Baraga County, MI
2012 General Primary
SOVC For Jurisdiction Wide, All Counters, All Races

	DEM Baraga Twp Clerk						
	Reg. Voters	Times Counted	Total Votes	Michelle A. Fish (DEM)		Write-In Votes	
Jurisdiction Wide							
Arvon Township, Precinct 1	-	-	-	-	-	-	-
Baraga Township, Precinct 1	1154	259	164	164	100.00%	0	0.00%
Baraga Township, Precinct 2	367	156	59	59	100.00%	0	0.00%
Baraga Township, Precinct 3	282	92	45	45	100.00%	0	0.00%
Baraga Township, Precinct 4	404	120	76	76	100.00%	0	0.00%
Covington Township, Precinct 1	-	-	-	-	-	-	-
L'Anse Township, Precinct 1	-	-	-	-	-	-	-
Spurr Township, Precinct 1	-	-	-	-	-	-	-
Total	2207	627	344	344	100.00%	0	0.00%

Statement of Votes Cast
Baraga County, MI
2012 General Primary
SOVC For Jurisdiction Wide, All Counters, All Races

	DEM Baraga Twp Treasurer						
	Reg. Voters	Times Counted	Total Votes	Catherine Wadaga (DEM)		Write-In Votes	
Jurisdiction Wide							
Arvon Township, Precinct 1	-	-	-	-	-	-	-
Baraga Township, Precinct 1	1154	259	182	182	100.00%	0	0.00%
Baraga Township, Precinct 2	367	156	66	66	100.00%	0	0.00%
Baraga Township, Precinct 3	282	92	48	48	100.00%	0	0.00%
Baraga Township, Precinct 4	404	120	82	82	100.00%	0	0.00%
Covington Township, Precinct 1	-	-	-	-	-	-	-
L'Anse Township, Precinct 1	-	-	-	-	-	-	-
Spurr Township, Precinct 1	-	-	-	-	-	-	-
Total	2207	627	378	378	100.00%	0	0.00%

Statement of Votes Cast
Baraga County, MI
2012 General Primary
SOVC For Jurisdiction Wide, All Counters, All Races

	DEM Baraga Twp Trustee							DEM Covington Twp Supervisor				
	Reg. Voters	Times Counted	Total Votes	Ralph Sackett (DEM)		Write-In Votes		Reg. Voters	Times Counted	Total Votes	Write-In Votes	
Jurisdiction Wide												
Arvon Township, Precinct 1	-	-	-	-	-	-	-	-	-	-	-	-
Baraga Township, Precinct 1	1154	259	130	130	100.00%	0	0.00%	-	-	-	-	-
Baraga Township, Precinct 2	367	156	63	63	100.00%	0	0.00%	-	-	-	-	-
Baraga Township, Precinct 3	282	92	43	43	100.00%	0	0.00%	-	-	-	-	-
Baraga Township, Precinct 4	404	120	62	62	100.00%	0	0.00%	-	-	-	-	-
Covington Township, Precinct 1	-	-	-	-	-	-	-	377	89	2	2	100.00%
L'Anse Township, Precinct 1	-	-	-	-	-	-	-	-	-	-	-	-
Spurr Township, Precinct 1	-	-	-	-	-	-	-	-	-	-	-	-
Total	2207	627	298	298	100.00%	0	0.00%	377	89	2	2	100.00%

Statement of Votes Cast
Baraga County, MI
2012 General Primary
SOVC For Jurisdiction Wide, All Counters, All Races

	DEM Covington Twp Clerk					DEM Covington Twp Treasurer						
	Reg. Voters	Times Counted	Total Votes	Write-In Votes		Reg. Voters	Times Counted	Total Votes	Lisa M. Karcher (DEM)		Write-In Votes	
Jurisdiction Wide												
Arvon Township, Precinct 1	-	-	-	-	-	-	-	-	-	-	-	-
Baraga Township, Precinct 1	-	-	-	-	-	-	-	-	-	-	-	-
Baraga Township, Precinct 2	-	-	-	-	-	-	-	-	-	-	-	-
Baraga Township, Precinct 3	-	-	-	-	-	-	-	-	-	-	-	-
Baraga Township, Precinct 4	-	-	-	-	-	-	-	-	-	-	-	-
Covington Township, Precinct 1	377	89	2	2	100.00%	377	89	25	25	100.00%	0	0.00%
L'Anse Township, Precinct 1	-	-	-	-	-	-	-	-	-	-	-	-
Spurr Township, Precinct 1	-	-	-	-	-	-	-	-	-	-	-	-
Total	377	89	2	2	100.00%	377	89	25	25	100.00%	0	0.00%

Statement of Votes Cast
Baraga County, MI
2012 General Primary
SOVC For Jurisdiction Wide, All Counters, All Races

	DEM Covington Twp Trustee						
	Reg. Voters	Times Counted	Total Votes	Lisa Tarvainen (DEM)		Write-In Votes	
Jurisdiction Wide							
Arvon Township, Precinct 1	-	-	-	-	-	-	-
Baraga Township, Precinct 1	-	-	-	-	-	-	-
Baraga Township, Precinct 2	-	-	-	-	-	-	-
Baraga Township, Precinct 3	-	-	-	-	-	-	-
Baraga Township, Precinct 4	-	-	-	-	-	-	-
Covington Township, Precinct 1	377	89	25	25	100.00%	0	0.00%
L'Anse Township, Precinct 1	-	-	-	-	-	-	-
Spurr Township, Precinct 1	-	-	-	-	-	-	-
Total	377	89	25	25	100.00%	0	0.00%

Statement of Votes Cast
Baraga County, MI
2012 General Primary
SOVC For Jurisdiction Wide, All Counters, All Races

	DEM L Anse Twp Supervisor						
	Reg. Voters	Times Counted	Total Votes	PJ LeClaire (DEM)		Write-In Votes	
Jurisdiction Wide							
Arvon Township, Precinct 1	-	-	-	-	-	-	-
Baraga Township, Precinct 1	-	-	-	-	-	-	-
Baraga Township, Precinct 2	-	-	-	-	-	-	-
Baraga Township, Precinct 3	-	-	-	-	-	-	-
Baraga Township, Precinct 4	-	-	-	-	-	-	-
Covington Township, Precinct 1	-	-	-	-	-	-	-
L'Anse Township, Precinct 1	3120	501	215	214	99.53%	1	0.47%
Spurr Township, Precinct 1	-	-	-	-	-	-	-
Total	3120	501	215	214	99.53%	1	0.47%

Statement of Votes Cast
Baraga County, MI
2012 General Primary
SOVC For Jurisdiction Wide, All Counters, All Races

	DEM L Anse Twp Clerk						
	Reg. Voters	Times Counted	Total Votes	Brian Jentoft (DEM)		Write-In Votes	
Jurisdiction Wide							
Arvon Township, Precinct 1	-	-	-	-	-	-	-
Baraga Township, Precinct 1	-	-	-	-	-	-	-
Baraga Township, Precinct 2	-	-	-	-	-	-	-
Baraga Township, Precinct 3	-	-	-	-	-	-	-
Baraga Township, Precinct 4	-	-	-	-	-	-	-
Covington Township, Precinct 1	-	-	-	-	-	-	-
L'Anse Township, Precinct 1	3120	501	214	214	100.00%	0	0.00%
Spurr Township, Precinct 1	-	-	-	-	-	-	-
Total	3120	501	214	214	100.00%	0	0.00%

Statement of Votes Cast
Baraga County, MI
2012 General Primary
SOVC For Jurisdiction Wide, All Counters, All Races

	DEM L Anse Twp Treasurer						
	Reg. Voters	Times Counted	Total Votes	Kristine Rice (DEM)		Write-In Votes	
Jurisdiction Wide							
Arvon Township, Precinct 1	-	-	-	-	-	-	-
Baraga Township, Precinct 1	-	-	-	-	-	-	-
Baraga Township, Precinct 2	-	-	-	-	-	-	-
Baraga Township, Precinct 3	-	-	-	-	-	-	-
Baraga Township, Precinct 4	-	-	-	-	-	-	-
Covington Township, Precinct 1	-	-	-	-	-	-	-
L'Anse Township, Precinct 1	3120	501	217	217	100.00%	0	0.00%
Spurr Township, Precinct 1	-	-	-	-	-	-	-
Total	3120	501	217	217	100.00%	0	0.00%

Statement of Votes Cast
Baraga County, MI
2012 General Primary
SOVC For Jurisdiction Wide, All Counters, All Races

	DEM L Anse Twp Trustee								
	Reg. Voters	Times Counted	Total Votes	Shelley Lloyd (DEM)		Herbert A. Tollefson (DEM)		Write-In Votes	
Jurisdiction Wide									
Arvon Township, Precinct 1	-	-	-	-	-	-	-	-	-
Baraga Township, Precinct 1	-	-	-	-	-	-	-	-	-
Baraga Township, Precinct 2	-	-	-	-	-	-	-	-	-
Baraga Township, Precinct 3	-	-	-	-	-	-	-	-	-
Baraga Township, Precinct 4	-	-	-	-	-	-	-	-	-
Covington Township, Precinct 1	-	-	-	-	-	-	-	-	-
L'Anse Township, Precinct 1	3120	501	353	185	52.41%	168	47.59%	0	0.00%
Spurr Township, Precinct 1	-	-	-	-	-	-	-	-	-
Total	3120	501	353	185	52.41%	168	47.59%	0	0.00%

Statement of Votes Cast
Baraga County, MI
2012 General Primary
SOVC For Jurisdiction Wide, All Counters, All Races

	DEM L Anse Twp Constable								
	Reg. Voters	Times Counted	Total Votes	Jennie Nordstom (DEM)		John Robillard (DEM)		Write-In Votes	
Jurisdiction Wide									
Arvon Township, Precinct 1	-	-	-	-	-	-	-	-	-
Baraga Township, Precinct 1	-	-	-	-	-	-	-	-	-
Baraga Township, Precinct 2	-	-	-	-	-	-	-	-	-
Baraga Township, Precinct 3	-	-	-	-	-	-	-	-	-
Baraga Township, Precinct 4	-	-	-	-	-	-	-	-	-
Covington Township, Precinct 1	-	-	-	-	-	-	-	-	-
L'Anse Township, Precinct 1	3120	501	346	153	44.22%	191	55.20%	2	0.58%
Spurr Township, Precinct 1	-	-	-	-	-	-	-	-	-
Total	3120	501	346	153	44.22%	191	55.20%	2	0.58%

Statement of Votes Cast
Baraga County, MI
2012 General Primary
SOVC For Jurisdiction Wide, All Counters, All Races

	DEM Spurr Twp Supervisor							DEM Spurr Twp Clerk				
	Reg. Voters	Times Counted	Total Votes	Michael Hosey (DEM)		Write-In Votes		Reg. Voters	Times Counted	Total Votes	Write-In Votes	
Jurisdiction Wide												
Arvon Township, Precinct 1	-	-	-	-	-	-	-	-	-	-	-	-
Baraga Township, Precinct 1	-	-	-	-	-	-	-	-	-	-	-	-
Baraga Township, Precinct 2	-	-	-	-	-	-	-	-	-	-	-	-
Baraga Township, Precinct 3	-	-	-	-	-	-	-	-	-	-	-	-
Baraga Township, Precinct 4	-	-	-	-	-	-	-	-	-	-	-	-
Covington Township, Precinct 1	-	-	-	-	-	-	-	-	-	-	-	-
L'Anse Township, Precinct 1	-	-	-	-	-	-	-	-	-	-	-	-
Spurr Township, Precinct 1	187	48	24	24	100.00%	0	0.00%	187	48	0	0	-
Total	187	48	24	24	100.00%	0	0.00%	187	48	0	0	-

Statement of Votes Cast
Baraga County, MI
2012 General Primary
SOVC For Jurisdiction Wide, All Counters, All Races

	DEM Spurr Twp Treasurer						
	Reg. Voters	Times Counted	Total Votes	Patrick Gallagher (DEM)		Write-In Votes	
Jurisdiction Wide							
Arvon Township, Precinct 1	-	-	-	-	-	-	-
Baraga Township, Precinct 1	-	-	-	-	-	-	-
Baraga Township, Precinct 2	-	-	-	-	-	-	-
Baraga Township, Precinct 3	-	-	-	-	-	-	-
Baraga Township, Precinct 4	-	-	-	-	-	-	-
Covington Township, Precinct 1	-	-	-	-	-	-	-
L'Anse Township, Precinct 1	-	-	-	-	-	-	-
Spurr Township, Precinct 1	187	48	26	26	100.00%	0	0.00%
Total	187	48	26	26	100.00%	0	0.00%

Statement of Votes Cast
Baraga County, MI
2012 General Primary
SOVC For Jurisdiction Wide, All Counters, All Races

	DEM Spurr Twp Trustee							DEM Arvon 1 Delegate				
	Reg. Voters	Times Counted	Total Votes	Rose Ekdahl (DEM)		Write-In Votes		Reg. Voters	Times Counted	Total Votes	Write-In Votes	
Jurisdiction Wide												
Arvon Township, Precinct 1	-	-	-	-	-	-	-	443	125	0	0	-
Baraga Township, Precinct 1	-	-	-	-	-	-	-	-	-	-	-	-
Baraga Township, Precinct 2	-	-	-	-	-	-	-	-	-	-	-	-
Baraga Township, Precinct 3	-	-	-	-	-	-	-	-	-	-	-	-
Baraga Township, Precinct 4	-	-	-	-	-	-	-	-	-	-	-	-
Covington Township, Precinct 1	-	-	-	-	-	-	-	-	-	-	-	-
L'Anse Township, Precinct 1	-	-	-	-	-	-	-	-	-	-	-	-
Spurr Township, Precinct 1	187	48	24	24	100.00%	0	0.00%	-	-	-	-	-
Total	187	48	24	24	100.00%	0	0.00%	443	125	0	0	-

Statement of Votes Cast
Baraga County, MI
2012 General Primary
SOVC For Jurisdiction Wide, All Counters, All Races

	DEM Baraga 1 Delegate					DEM Baraga 2 Delegate				
	Reg. Voters	Times Counted	Total Votes	Write-In Votes		Reg. Voters	Times Counted	Total Votes	Write-In Votes	
Jurisdiction Wide										
Arvon Township, Precinct 1	-	-	-	-	-	-	-	-	-	-
Baraga Township, Precinct 1	1154	259	7	7	100.00%	-	-	-	-	-
Baraga Township, Precinct 2	-	-	-	-	-	367	156	2	2	100.00%
Baraga Township, Precinct 3	-	-	-	-	-	-	-	-	-	-
Baraga Township, Precinct 4	-	-	-	-	-	-	-	-	-	-
Covington Township, Precinct 1	-	-	-	-	-	-	-	-	-	-
L'Anse Township, Precinct 1	-	-	-	-	-	-	-	-	-	-
Spurr Township, Precinct 1	-	-	-	-	-	-	-	-	-	-
Total	1154	259	7	7	100.00%	367	156	2	2	100.00%

Statement of Votes Cast
Baraga County, MI
2012 General Primary
SOVC For Jurisdiction Wide, All Counters, All Races

	DEM Baraga 3 Delegate					DEM Baraga 4 Delegate				
	Reg. Voters	Times Counted	Total Votes	Write-In Votes		Reg. Voters	Times Counted	Total Votes	Write-In Votes	
Jurisdiction Wide										
Arvon Township, Precinct 1	-	-	-	-	-	-	-	-	-	-
Baraga Township, Precinct 1	-	-	-	-	-	-	-	-	-	-
Baraga Township, Precinct 2	-	-	-	-	-	-	-	-	-	-
Baraga Township, Precinct 3	282	92	2	2	100.00%	-	-	-	-	-
Baraga Township, Precinct 4	-	-	-	-	-	404	120	5	5	100.00%
Covington Township, Precinct 1	-	-	-	-	-	-	-	-	-	-
L'Anse Township, Precinct 1	-	-	-	-	-	-	-	-	-	-
Spurr Township, Precinct 1	-	-	-	-	-	-	-	-	-	-
Total	282	92	2	2	100.00%	404	120	5	5	100.00%

Statement of Votes Cast
Baraga County, MI
2012 General Primary
SOVC For Jurisdiction Wide, All Counters, All Races

	DEM Covington 1 Delegate					DEM L Anse 1 Delegate				
	Reg. Voters	Times Counted	Total Votes	Write-In Votes		Reg. Voters	Times Counted	Total Votes	Write-In Votes	
Jurisdiction Wide										
Arvon Township, Precinct 1	-	-	-	-	-	-	-	-	-	-
Baraga Township, Precinct 1	-	-	-	-	-	-	-	-	-	-
Baraga Township, Precinct 2	-	-	-	-	-	-	-	-	-	-
Baraga Township, Precinct 3	-	-	-	-	-	-	-	-	-	-
Baraga Township, Precinct 4	-	-	-	-	-	-	-	-	-	-
Covington Township, Precinct 1	377	89	0	0	-	-	-	-	-	-
L'Anse Township, Precinct 1	-	-	-	-	-	3120	501	12	12	100.00%
Spurr Township, Precinct 1	-	-	-	-	-	-	-	-	-	-
Total	377	89	0	0	-	3120	501	12	12	100.00%

Statement of Votes Cast
Baraga County, MI
2012 General Primary
SOVC For Jurisdiction Wide, All Counters, All Races

	DEM Spurr 1 Delegate				County Prop						
	Reg. Voters	Times Counted	Total Votes	Write-In Votes	Reg. Voters	Times Counted	Total Votes	YES		NO	
Jurisdiction Wide											
Arvon Township, Precinct 1	-	-	-	-	443	125	104	80	76.92%	24	23.08%
Baraga Township, Precinct 1	-	-	-	-	1154	259	235	147	62.55%	88	37.45%
Baraga Township, Precinct 2	-	-	-	-	367	156	135	51	37.78%	84	62.22%
Baraga Township, Precinct 3	-	-	-	-	282	92	83	42	50.60%	41	49.40%
Baraga Township, Precinct 4	-	-	-	-	404	120	113	67	59.29%	46	40.71%
Covington Township, Precinct 1	-	-	-	-	377	89	69	46	66.67%	23	33.33%
L'Anse Township, Precinct 1	-	-	-	-	3120	501	473	301	63.64%	172	36.36%
Spurr Township, Precinct 1	187	48	0	0	187	48	45	18	40.00%	27	60.00%
Total	187	48	0	0	6334	1390	1257	752	59.82%	505	40.18%

Statement of Votes Cast
Baraga County, MI
2012 General Primary
SOVC For Jurisdiction Wide, All Counters, All Races

	Arvon Twp Prop						
	Reg. Voters	Times Counted	Total Votes	YES		NO	
Jurisdiction Wide							
Arvon Township, Precinct 1	443	125	103	84	81.55%	19	18.45%
Baraga Township, Precinct 1	-	-	-	-	-	-	-
Baraga Township, Precinct 2	-	-	-	-	-	-	-
Baraga Township, Precinct 3	-	-	-	-	-	-	-
Baraga Township, Precinct 4	-	-	-	-	-	-	-
Covington Township, Precinct 1	-	-	-	-	-	-	-
L'Anse Township, Precinct 1	-	-	-	-	-	-	-
Spurr Township, Precinct 1	-	-	-	-	-	-	-
Total	443	125	103	84	81.55%	19	18.45%

Statement of Votes Cast
Baraga County, MI
2012 General Primary
SOVC For Jurisdiction Wide, All Counters, All Races

Baraga Twp Fire Prop

	Reg. Voters	Times Counted	Total Votes	YES		NO	
Jurisdiction Wide							
Arvon Township, Precinct 1	-	-	-	-	-	-	-
Baraga Township, Precinct 1	1154	259	235	143	60.85%	92	39.15%
Baraga Township, Precinct 2	367	156	134	60	44.78%	74	55.22%
Baraga Township, Precinct 3	282	92	86	51	59.30%	35	40.70%
Baraga Township, Precinct 4	404	120	111	56	50.45%	55	49.55%
Covington Township, Precinct 1	-	-	-	-	-	-	-
L'Anse Township, Precinct 1	-	-	-	-	-	-	-
Spurr Township, Precinct 1	-	-	-	-	-	-	-
Total	2207	627	566	310	54.77%	256	45.23%

Statement of Votes Cast
Baraga County, MI
2012 General Primary
SOVC For Jurisdiction Wide, All Counters, All Races

	Baraga Twp Ambulance Prop						
	Reg. Voters	Times Counted	Total Votes	YES		NO	
Jurisdiction Wide							
Arvon Township, Precinct 1	-	-	-	-	-	-	-
Baraga Township, Precinct 1	1154	259	239	171	71.55%	68	28.45%
Baraga Township, Precinct 2	367	156	135	72	53.33%	63	46.67%
Baraga Township, Precinct 3	282	92	84	52	61.90%	32	38.10%
Baraga Township, Precinct 4	404	120	115	73	63.48%	42	36.52%
Covington Township, Precinct 1	-	-	-	-	-	-	-
L'Anse Township, Precinct 1	-	-	-	-	-	-	-
Spurr Township, Precinct 1	-	-	-	-	-	-	-
Total	2207	627	573	368	64.22%	205	35.78%

Statement of Votes Cast
Baraga County, MI
2012 General Primary
SOVC For Jurisdiction Wide, All Counters, All Races

	L Anse Twp Amb Renew						
	Reg. Voters	Times Counted	Total Votes	YES		NO	
Jurisdiction Wide							
Arvon Township, Precinct 1	-	-	-	-	-	-	-
Baraga Township, Precinct 1	-	-	-	-	-	-	-
Baraga Township, Precinct 2	-	-	-	-	-	-	-
Baraga Township, Precinct 3	-	-	-	-	-	-	-
Baraga Township, Precinct 4	-	-	-	-	-	-	-
Covington Township, Precinct 1	-	-	-	-	-	-	-
L'Anse Township, Precinct 1	3120	501	474	323	68.14%	151	31.86%
Spurr Township, Precinct 1	-	-	-	-	-	-	-
Total	3120	501	474	323	68.14%	151	31.86%

Statement of Votes Cast
Baraga County, MI
2012 General Primary
SOVC For Jurisdiction Wide, All Counters, All Races

	L Anse Fire Renewal						
	Reg. Voters	Times Counted	Total Votes	YES		NO	
Jurisdiction Wide							
Arvon Township, Precinct 1	-	-	-	-	-	-	-
Baraga Township, Precinct 1	-	-	-	-	-	-	-
Baraga Township, Precinct 2	-	-	-	-	-	-	-
Baraga Township, Precinct 3	-	-	-	-	-	-	-
Baraga Township, Precinct 4	-	-	-	-	-	-	-
Covington Township, Precinct 1	-	-	-	-	-	-	-
L'Anse Township, Precinct 1	3120	501	469	281	59.91%	188	40.09%
Spurr Township, Precinct 1	-	-	-	-	-	-	-
Total	3120	501	469	281	59.91%	188	40.09%

✓ JC 8-14

Statement of Votes Cast
Barry County, MI
2012 General Primary
SOVC For Jurisdiction Wide, All Counters, All Races
OFFICIAL

	DEM D3 Rep in Congress								
	Reg. Voters	Times Counted	Total Votes	Steve Pestka (DEM)		Trevor Thomas (DEM)		Write-In Votes	
Jurisdiction Wide									
Assyria Township, Precinct 1	1509	250	25	14	56.00%	11	44.00%	0	0.00%
Baltimore Township, Precinct 1	1372	319	41	23	56.10%	18	43.90%	0	0.00%
Barry Township, Precinct 1	1191	215	38	23	60.53%	14	36.84%	1	2.63%
Barry Township, Precinct 2	1421	372	63	37	58.73%	25	39.68%	1	1.59%
Carlton Township, Precinct 1	1737	487	51	27	52.94%	23	45.10%	1	1.96%
Castleton Township, Precinct 1	2457	435	81	35	43.21%	46	56.79%	0	0.00%
Hastings Charter Township, Precinct 1	2109	596	96	45	46.88%	51	53.13%	0	0.00%
Hope Township, Precinct 1	2429	595	85	35	41.18%	49	57.65%	1	1.18%
Irving Township, Precinct 1	623	149	9	5	55.56%	4	44.44%	0	0.00%
Irving Township, Precinct 2	1709	390	39	19	48.72%	20	51.28%	0	0.00%
Johnstown Township, Precinct 1	2250	457	71	38	53.52%	33	46.48%	0	0.00%
Maple Grove Township, Precinct 1	1088	237	27	13	48.15%	14	51.85%	0	0.00%
Orangeville Township, Precinct 1	2396	395	81	41	50.62%	40	49.38%	0	0.00%
Prairieville Township, Precinct 1	1273	342	67	24	35.82%	43	64.18%	0	0.00%
Prairieville Township, Precinct 2	1259	296	66	39	59.09%	27	40.91%	0	0.00%
Rutland Charter Township, Precinct 1	1295	360	61	33	54.10%	28	45.90%	0	0.00%
Rutland Charter Township, Precinct 2	1662	422	51	31	60.78%	20	39.22%	0	0.00%
Thornapple Township, Precinct 1	1917	450	33	16	48.48%	17	51.52%	0	0.00%
Thornapple Township, Precinct 2	1429	410	49	23	46.94%	26	53.06%	0	0.00%
Thornapple Township, Precinct 3	2254	422	75	34	45.33%	41	54.67%	0	0.00%
Woodland Township, Precinct 1	1480	338	55	23	41.82%	32	58.18%	0	0.00%
Yankee Springs Township, Precinct 1	1806	574	61	40	65.57%	21	34.43%	0	0.00%
Yankee Springs Township, Precinct 2	1402	532	57	38	66.67%	17	29.82%	2	3.51%
City of Hastings, Ward 1, Precinct 1	1307	326	35	19	54.29%	16	45.71%	0	0.00%
City of Hastings, Ward 2, Precinct 2	1300	168	28	14	50.00%	14	50.00%	0	0.00%
City of Hastings, Ward 3, Precinct 3	1330	203	28	15	53.57%	13	46.43%	0	0.00%
City of Hastings, Ward 4, Precinct 4	1442	339	39	17	43.59%	22	56.41%	0	0.00%
Total	43447	10079	1412	721	51.06%	685	48.51%	6	0.42%

Statement of Votes Cast
Barry County, MI
2012 General Primary
SOVC For Jurisdiction Wide, All Counters, All Races
OFFICIAL

	REP C Hastings 4 Delegate				
	Reg. Voters	Times Counted	Total Votes	Write-In Votes	
Jurisdiction Wide					
Assyria Township, Precinct 1	-	-	-	-	-
Baltimore Township, Precinct 1	-	-	-	-	-
Barry Township, Precinct 1	-	-	-	-	-
Barry Township, Precinct 2	-	-	-	-	-
Carlton Township, Precinct 1	-	-	-	-	-
Castleton Township, Precinct 1	-	-	-	-	-
Hastings Charter Township, Precinct 1	-	-	-	-	-
Hope Township, Precinct 1	-	-	-	-	-
Irving Township, Precinct 1	-	-	-	-	-
Irving Township, Precinct 2	-	-	-	-	-
Johnstown Township, Precinct 1	-	-	-	-	-
Maple Grove Township, Precinct 1	-	-	-	-	-
Orangeville Township, Precinct 1	-	-	-	-	-
Prairieville Township, Precinct 1	-	-	-	-	-
Prairieville Township, Precinct 2	-	-	-	-	-
Rutland Charter Township, Precinct 1	-	-	-	-	-
Rutland Charter Township, Precinct 2	-	-	-	-	-
Thornapple Township, Precinct 1	-	-	-	-	-
Thornapple Township, Precinct 2	-	-	-	-	-
Thornapple Township, Precinct 3	-	-	-	-	-
Woodland Township, Precinct 1	-	-	-	-	-
Yankee Springs Township, Precinct 1	-	-	-	-	-
Yankee Springs Township, Precinct 2	-	-	-	-	-
City of Hastings, Ward 1, Precinct 1	-	-	-	-	-
City of Hastings, Ward 2, Precinct 2	-	-	-	-	-
City of Hastings, Ward 3, Precinct 3	-	-	-	-	-
City of Hastings, Ward 4, Precinct 4	1442	339	12	12	100.00%
Total	1442	339	12	12	100.00%

Statement of Votes Cast
Barry County, MI
2012 General Primary
SOVC For Jurisdiction Wide, All Counters, All Races
OFFICIAL

	REP County Clerk						
	Reg. Voters	Times Counted	Total Votes	Pamela A. Jarvis (REP)		Write-In Votes	
Jurisdiction Wide							
Assyria Township, Precinct 1	1509	250	178	177	99.44%	1	0.56%
Baltimore Township, Precinct 1	1372	319	217	215	99.08%	2	0.92%
Barry Township, Precinct 1	1191	215	134	134	100.00%	0	0.00%
Barry Township, Precinct 2	1421	372	253	251	99.21%	2	0.79%
Carlton Township, Precinct 1	1737	487	350	347	99.14%	3	0.86%
Castleton Township, Precinct 1	2457	435	293	292	99.66%	1	0.34%
Hastings Charter Township, Precinct 1	2109	596	403	403	100.00%	0	0.00%
Hope Township, Precinct 1	2429	595	386	385	99.74%	1	0.26%
Irving Township, Precinct 1	623	149	113	113	100.00%	0	0.00%
Irving Township, Precinct 2	1709	390	281	281	100.00%	0	0.00%
Johnstown Township, Precinct 1	2250	457	304	303	99.67%	1	0.33%
Maple Grove Township, Precinct 1	1088	237	166	166	100.00%	0	0.00%
Orangeville Township, Precinct 1	2396	395	229	228	99.56%	1	0.44%
Prairieville Township, Precinct 1	1273	342	194	194	100.00%	0	0.00%
Prairieville Township, Precinct 2	1259	296	162	161	99.38%	1	0.62%
Rutland Charter Township, Precinct 1	1295	360	243	243	100.00%	0	0.00%
Rutland Charter Township, Precinct 2	1662	422	286	286	100.00%	0	0.00%
Thornapple Township, Precinct 1	1917	450	329	328	99.70%	1	0.30%
Thornapple Township, Precinct 2	1429	410	276	273	98.91%	3	1.09%
Thornapple Township, Precinct 3	2254	422	275	274	99.64%	1	0.36%
Woodland Township, Precinct 1	1480	338	231	228	98.70%	3	1.30%
Yankee Springs Township, Precinct 1	1806	574	409	407	99.51%	2	0.49%
Yankee Springs Township, Precinct 2	1402	532	370	368	99.46%	2	0.54%
City of Hastings, Ward 1, Precinct 1	1307	326	239	238	99.58%	1	0.42%
City of Hastings, Ward 2, Precinct 2	1300	168	121	120	99.17%	1	0.83%
City of Hastings, Ward 3, Precinct 3	1330	203	135	133	98.52%	2	1.48%
City of Hastings, Ward 4, Precinct 4	1442	339	247	246	99.60%	1	0.40%
Total	43447	10079	6824	6794	99.56%	30	0.44%

Statement of Votes Cast
Barry County, MI
2012 General Primary
SOVC For Jurisdiction Wide, All Counters, All Races
OFFICIAL

	REP Register of Deeds											
	Reg. Voters	Times Counted	Total Votes	Barbara D. Hurless (REP)		Jake Jelsema (REP)		Linda L. Watson (REP)		Write-In Votes	
Jurisdiction Wide											
Assyria Township, Precinct 1	1509	250	194	93	47.94%	54	27.84%	46	23.71%	1	0.52%
Baltimore Township, Precinct 1	1372	319	245	134	54.69%	55	22.45%	56	22.86%	0	0.00%
Barry Township, Precinct 1	1191	215	137	48	35.04%	52	37.96%	37	27.01%	0	0.00%
Barry Township, Precinct 2	1421	372	263	111	42.21%	81	30.80%	69	26.24%	2	0.76%
Carlton Township, Precinct 1	1737	487	399	275	68.92%	49	12.28%	75	18.80%	0	0.00%
Castleton Township, Precinct 1	2457	435	312	172	55.13%	56	17.95%	83	26.60%	1	0.32%
Hastings Charter Township, Precinct 1	2109	596	448	274	61.16%	41	9.15%	131	29.24%	2	0.45%
Hope Township, Precinct 1	2429	595	431	205	47.56%	102	23.67%	122	28.31%	2	0.46%
Irving Township, Precinct 1	623	149	128	67	52.34%	36	28.13%	25	19.53%	0	0.00%
Irving Township, Precinct 2	1709	390	318	179	56.29%	81	25.47%	58	18.24%	0	0.00%
Johnstown Township, Precinct 1	2250	457	334	166	49.70%	71	21.26%	97	29.04%	0	0.00%
Maple Grove Township, Precinct 1	1088	237	182	90	49.45%	41	22.53%	51	28.02%	0	0.00%
Orangeville Township, Precinct 1	2396	395	245	108	44.08%	77	31.43%	59	24.08%	1	0.41%
Prairieville Township, Precinct 1	1273	342	210	92	43.81%	63	30.00%	55	26.19%	0	0.00%
Prairieville Township, Precinct 2	1259	296	163	56	34.36%	55	33.74%	52	31.90%	0	0.00%
Rutland Charter Township, Precinct 1	1295	360	275	170	61.82%	33	12.00%	72	26.18%	0	0.00%
Rutland Charter Township, Precinct 2	1662	422	350	183	52.29%	63	18.00%	104	29.71%	0	0.00%
Thornapple Township, Precinct 1	1917	450	351	107	30.48%	153	43.59%	89	25.36%	2	0.57%
Thornapple Township, Precinct 2	1429	410	299	125	41.81%	131	43.81%	41	13.71%	2	0.67%
Thornapple Township, Precinct 3	2254	422	296	122	41.22%	110	37.16%	64	21.62%	0	0.00%
Woodland Township, Precinct 1	1480	338	245	138	56.33%	48	19.59%	58	23.67%	1	0.41%
Yankee Springs Township, Precinct 1	1806	574	447	199	44.52%	129	28.86%	119	26.62%	0	0.00%
Yankee Springs Township, Precinct 2	1402	532	397	140	35.26%	124	31.23%	130	32.75%	3	0.76%
City of Hastings, Ward 1, Precinct 1	1307	326	275	173	62.91%	21	7.64%	81	29.45%	0	0.00%
City of Hastings, Ward 2, Precinct 2	1300	168	132	90	68.18%	7	5.30%	35	26.52%	0	0.00%
City of Hastings, Ward 3, Precinct 3	1330	203	164	103	62.80%	13	7.93%	46	28.05%	2	1.22%
City of Hastings, Ward 4, Precinct 4	1442	339	288	197	68.40%	16	5.56%	75	26.04%	0	0.00%
Total	43447	10079	7528	3817	50.70%	1762	23.41%	1930	25.64%	19	0.25%

Statement of Votes Cast
Barry County, MI
2012 General Primary
SOVC For Jurisdiction Wide, All Counters, All Races
OFFICIAL

	REP County Surveyor						
	Reg. Voters	Times Counted	Total Votes	Brian Reynolds (REP)		Write-In Votes	
Jurisdiction Wide							
Assyria Township, Precinct 1	1509	250	175	174	99.43%	1	0.57%
Baltimore Township, Precinct 1	1372	319	214	211	98.60%	3	1.40%
Barry Township, Precinct 1	1191	215	137	137	100.00%	0	0.00%
Barry Township, Precinct 2	1421	372	252	250	99.21%	2	0.79%
Carlton Township, Precinct 1	1737	487	348	345	99.14%	3	0.86%
Castleton Township, Precinct 1	2457	435	285	284	99.65%	1	0.35%
Hastings Charter Township, Precinct 1	2109	596	380	378	99.47%	2	0.53%
Hope Township, Precinct 1	2429	595	377	374	99.20%	3	0.80%
Irving Township, Precinct 1	623	149	116	116	100.00%	0	0.00%
Irving Township, Precinct 2	1709	390	278	278	100.00%	0	0.00%
Johnstown Township, Precinct 1	2250	457	304	301	99.01%	3	0.99%
Maple Grove Township, Precinct 1	1088	237	166	166	100.00%	0	0.00%
Orangeville Township, Precinct 1	2396	395	226	225	99.56%	1	0.44%
Prairieville Township, Precinct 1	1273	342	190	190	100.00%	0	0.00%
Prairieville Township, Precinct 2	1259	296	157	157	100.00%	0	0.00%
Rutland Charter Township, Precinct 1	1295	360	235	233	99.15%	2	0.85%
Rutland Charter Township, Precinct 2	1662	422	288	287	99.65%	1	0.35%
Thornapple Township, Precinct 1	1917	450	323	322	99.69%	1	0.31%
Thornapple Township, Precinct 2	1429	410	272	269	98.90%	3	1.10%
Thornapple Township, Precinct 3	2254	422	264	263	99.62%	1	0.38%
Woodland Township, Precinct 1	1480	338	218	216	99.08%	2	0.92%
Yankee Springs Township, Precinct 1	1806	574	403	402	99.75%	1	0.25%
Yankee Springs Township, Precinct 2	1402	532	364	364	100.00%	0	0.00%
City of Hastings, Ward 1, Precinct 1	1307	326	232	231	99.57%	1	0.43%
City of Hastings, Ward 2, Precinct 2	1300	168	121	121	100.00%	0	0.00%
City of Hastings, Ward 3, Precinct 3	1330	203	137	135	98.54%	2	1.46%
City of Hastings, Ward 4, Precinct 4	1442	339	251	249	99.20%	2	0.80%
Total	43447	10079	6713	6678	99.48%	35	0.52%

Statement of Votes Cast
Barry County, MI
2012 General Primary
SOVC For Jurisdiction Wide, All Counters, All Races
OFFICIAL

	REP D2 Commissioner						
	Reg. Voters	Times Counted	Total Votes	Craig Stolsonburg (REP)		Write-In Votes	
Jurisdiction Wide							
Assyria Township, Precinct 1	-	-	-	-	-	-	-
Baltimore Township, Precinct 1	-	-	-	-	-	-	-
Barry Township, Precinct 1	-	-	-	-	-	-	-
Barry Township, Precinct 2	-	-	-	-	-	-	-
Carlton Township, Precinct 1	-	-	-	-	-	-	-
Castleton Township, Precinct 1	-	-	-	-	-	-	-
Hastings Charter Township, Precinct 1	-	-	-	-	-	-	-
Hope Township, Precinct 1	-	-	-	-	-	-	-
Irving Township, Precinct 1	-	-	-	-	-	-	-
Irving Township, Precinct 2	-	-	-	-	-	-	-
Johnstown Township, Precinct 1	-	-	-	-	-	-	-
Maple Grove Township, Precinct 1	-	-	-	-	-	-	-
Orangeville Township, Precinct 1	-	-	-	-	-	-	-
Prairieville Township, Precinct 1	-	-	-	-	-	-	-
Prairieville Township, Precinct 2	-	-	-	-	-	-	-
Rutland Charter Township, Precinct 1	-	-	-	-	-	-	-
Rutland Charter Township, Precinct 2	-	-	-	-	-	-	-
Thornapple Township, Precinct 1	1917	450	314	313	99.68%	1	0.32%
Thornapple Township, Precinct 2	-	-	-	-	-	-	-
Thornapple Township, Precinct 3	2254	422	262	259	98.85%	3	1.15%
Woodland Township, Precinct 1	-	-	-	-	-	-	-
Yankee Springs Township, Precinct 1	1806	574	407	407	100.00%	0	0.00%
Yankee Springs Township, Precinct 2	-	-	-	-	-	-	-
City of Hastings, Ward 1, Precinct 1	-	-	-	-	-	-	-
City of Hastings, Ward 2, Precinct 2	-	-	-	-	-	-	-
City of Hastings, Ward 3, Precinct 3	-	-	-	-	-	-	-
City of Hastings, Ward 4, Precinct 4	-	-	-	-	-	-	-
Total	5977	1446	983	979	99.59%	4	0.41%

Statement of Votes Cast
Barry County, MI
2012 General Primary
SOVC For Jurisdiction Wide, All Counters, All Races
OFFICIAL

	REP D4 Commissioner										
	Reg. Voters	Times Counted	Total Votes	Dean R. Bass (REP)		Curt Cybulski (REP)		Jon Smelker (REP)		Write-In Votes	
Jurisdiction Wide											
Assyria Township, Precinct 1	-	-	-	-	-	-	-	-	-	-	-
Baltimore Township, Precinct 1	-	-	-	-	-	-	-	-	-	-	-
Barry Township, Precinct 1	-	-	-	-	-	-	-	-	-	-	-
Barry Township, Precinct 2	-	-	-	-	-	-	-	-	-	-	-
Carlton Township, Precinct 1	856	227	165	22	13.33%	20	12.12%	119	72.12%	4	2.42%
Castleton Township, Precinct 1	-	-	-	-	-	-	-	-	-	-	-
Hastings Charter Township, Precinct 1	-	-	-	-	-	-	-	-	-	-	-
Hope Township, Precinct 1	-	-	-	-	-	-	-	-	-	-	-
Irving Township, Precinct 1	623	149	131	13	9.92%	9	6.87%	108	82.44%	1	0.76%
Irving Township, Precinct 2	1709	390	309	64	20.71%	28	9.06%	216	69.90%	1	0.32%
Johnstown Township, Precinct 1	-	-	-	-	-	-	-	-	-	-	-
Maple Grove Township, Precinct 1	-	-	-	-	-	-	-	-	-	-	-
Orangeville Township, Precinct 1	-	-	-	-	-	-	-	-	-	-	-
Prairieville Township, Precinct 1	-	-	-	-	-	-	-	-	-	-	-
Prairieville Township, Precinct 2	-	-	-	-	-	-	-	-	-	-	-
Rutland Charter Township, Precinct 1	-	-	-	-	-	-	-	-	-	-	-
Rutland Charter Township, Precinct 2	1662	422	288	67	23.26%	57	19.79%	164	56.94%	0	0.00%
Thornapple Township, Precinct 1	-	-	-	-	-	-	-	-	-	-	-
Thornapple Township, Precinct 2	1429	410	267	53	19.85%	48	17.98%	163	61.05%	3	1.12%
Thornapple Township, Precinct 3	-	-	-	-	-	-	-	-	-	-	-
Woodland Township, Precinct 1	-	-	-	-	-	-	-	-	-	-	-
Yankee Springs Township, Precinct 1	-	-	-	-	-	-	-	-	-	-	-
Yankee Springs Township, Precinct 2	-	-	-	-	-	-	-	-	-	-	-
City of Hastings, Ward 1, Precinct 1	-	-	-	-	-	-	-	-	-	-	-
City of Hastings, Ward 2, Precinct 2	-	-	-	-	-	-	-	-	-	-	-
City of Hastings, Ward 3, Precinct 3	-	-	-	-	-	-	-	-	-	-	-
City of Hastings, Ward 4, Precinct 4	-	-	-	-	-	-	-	-	-	-	-
Total	6279	1598	1160	219	18.88%	162	13.97%	770	66.38%	9	0.78%

Statement of Votes Cast
Barry County, MI
2012 General Primary
SOVC For Jurisdiction Wide, All Counters, All Races
OFFICIAL

	REP D6 Commissioner										
	Reg. Voters	Times Counted	Total Votes	Vivian Lee Conner (REP)		Jim DeYoung (REP)		Mark A. Doster (REP)		Write-In Votes	
Jurisdiction Wide											
Assyria Township, Precinct 1	-	-	-	-	-	-	-	-	-	-	-
Baltimore Township, Precinct 1	-	-	-	-	-	-	-	-	-	-	-
Barry Township, Precinct 1	-	-	-	-	-	-	-	-	-	-	-
Barry Township, Precinct 2	-	-	-	-	-	-	-	-	-	-	-
Carlton Township, Precinct 1	-	-	-	-	-	-	-	-	-	-	-
Castleton Township, Precinct 1	-	-	-	-	-	-	-	-	-	-	-
Hastings Charter Township, Precinct 1	-	-	-	-	-	-	-	-	-	-	-
Hope Township, Precinct 1	-	-	-	-	-	-	-	-	-	-	-
Irving Township, Precinct 1	-	-	-	-	-	-	-	-	-	-	-
Irving Township, Precinct 2	-	-	-	-	-	-	-	-	-	-	-
Johnstown Township, Precinct 1	-	-	-	-	-	-	-	-	-	-	-
Maple Grove Township, Precinct 1	-	-	-	-	-	-	-	-	-	-	-
Orangeville Township, Precinct 1	2396	395	251	111	44.22%	90	35.86%	50	19.92%	0	0.00%
Prairieville Township, Precinct 1	1273	342	235	59	25.11%	91	38.72%	85	36.17%	0	0.00%
Prairieville Township, Precinct 2	1259	296	206	63	30.58%	59	28.64%	84	40.78%	0	0.00%
Rutland Charter Township, Precinct 1	-	-	-	-	-	-	-	-	-	-	-
Rutland Charter Township, Precinct 2	-	-	-	-	-	-	-	-	-	-	-
Thornapple Township, Precinct 1	-	-	-	-	-	-	-	-	-	-	-
Thornapple Township, Precinct 2	-	-	-	-	-	-	-	-	-	-	-
Thornapple Township, Precinct 3	-	-	-	-	-	-	-	-	-	-	-
Woodland Township, Precinct 1	-	-	-	-	-	-	-	-	-	-	-
Yankee Springs Township, Precinct 1	-	-	-	-	-	-	-	-	-	-	-
Yankee Springs Township, Precinct 2	1402	532	391	142	36.32%	191	48.85%	57	14.58%	1	0.26%
City of Hastings, Ward 1, Precinct 1	-	-	-	-	-	-	-	-	-	-	-
City of Hastings, Ward 2, Precinct 2	-	-	-	-	-	-	-	-	-	-	-
City of Hastings, Ward 3, Precinct 3	-	-	-	-	-	-	-	-	-	-	-
City of Hastings, Ward 4, Precinct 4	-	-	-	-	-	-	-	-	-	-	-
Total	6330	1565	1083	375	34.63%	431	39.80%	276	25.48%	1	0.09%

Statement of Votes Cast
Barry County, MI
2012 General Primary
SOVC For Jurisdiction Wide, All Counters, All Races
OFFICIAL

	REP Assyria Twp Supervisor						
	Reg. Voters	Times Counted	Total Votes	Mike Timmons (REP)		Write-In Votes	
Jurisdiction Wide							
Assyria Township, Precinct 1	1509	250	174	171	98.28%	3	1.72%
Baltimore Township, Precinct 1	-	-	-	-	-	-	-
Barry Township, Precinct 1	-	-	-	-	-	-	-
Barry Township, Precinct 2	-	-	-	-	-	-	-
Carlton Township, Precinct 1	-	-	-	-	-	-	-
Castleton Township, Precinct 1	-	-	-	-	-	-	-
Hastings Charter Township, Precinct 1	-	-	-	-	-	-	-
Hope Township, Precinct 1	-	-	-	-	-	-	-
Irving Township, Precinct 1	-	-	-	-	-	-	-
Irving Township, Precinct 2	-	-	-	-	-	-	-
Johnstown Township, Precinct 1	-	-	-	-	-	-	-
Maple Grove Township, Precinct 1	-	-	-	-	-	-	-
Orangeville Township, Precinct 1	-	-	-	-	-	-	-
Prairieville Township, Precinct 1	-	-	-	-	-	-	-
Prairieville Township, Precinct 2	-	-	-	-	-	-	-
Rutland Charter Township, Precinct 1	-	-	-	-	-	-	-
Rutland Charter Township, Precinct 2	-	-	-	-	-	-	-
Thornapple Township, Precinct 1	-	-	-	-	-	-	-
Thornapple Township, Precinct 2	-	-	-	-	-	-	-
Thornapple Township, Precinct 3	-	-	-	-	-	-	-
Woodland Township, Precinct 1	-	-	-	-	-	-	-
Yankee Springs Township, Precinct 1	-	-	-	-	-	-	-
Yankee Springs Township, Precinct 2	-	-	-	-	-	-	-
City of Hastings, Ward 1, Precinct 1	-	-	-	-	-	-	-
City of Hastings, Ward 2, Precinct 2	-	-	-	-	-	-	-
City of Hastings, Ward 3, Precinct 3	-	-	-	-	-	-	-
City of Hastings, Ward 4, Precinct 4	-	-	-	-	-	-	-
Total	1509	250	174	171	98.28%	3	1.72%

Statement of Votes Cast
Barry County, MI
2012 General Primary
SOVC For Jurisdiction Wide, All Counters, All Races
OFFICIAL

	REP Assyria Twp Treasurer						
	Reg. Voters	Times Counted	Total Votes	Elizabeth Miller (REP)		Write-In Votes	
Jurisdiction Wide							
Assyria Township, Precinct 1	1509	250	184	184	100.00%	0	0.00%
Baltimore Township, Precinct 1	-	-	-	-	-	-	-
Barry Township, Precinct 1	-	-	-	-	-	-	-
Barry Township, Precinct 2	-	-	-	-	-	-	-
Carlton Township, Precinct 1	-	-	-	-	-	-	-
Castleton Township, Precinct 1	-	-	-	-	-	-	-
Hastings Charter Township, Precinct 1	-	-	-	-	-	-	-
Hope Township, Precinct 1	-	-	-	-	-	-	-
Irving Township, Precinct 1	-	-	-	-	-	-	-
Irving Township, Precinct 2	-	-	-	-	-	-	-
Johnstown Township, Precinct 1	-	-	-	-	-	-	-
Maple Grove Township, Precinct 1	-	-	-	-	-	-	-
Orangeville Township, Precinct 1	-	-	-	-	-	-	-
Prairieville Township, Precinct 1	-	-	-	-	-	-	-
Prairieville Township, Precinct 2	-	-	-	-	-	-	-
Rutland Charter Township, Precinct 1	-	-	-	-	-	-	-
Rutland Charter Township, Precinct 2	-	-	-	-	-	-	-
Thornapple Township, Precinct 1	-	-	-	-	-	-	-
Thornapple Township, Precinct 2	-	-	-	-	-	-	-
Thornapple Township, Precinct 3	-	-	-	-	-	-	-
Woodland Township, Precinct 1	-	-	-	-	-	-	-
Yankee Springs Township, Precinct 1	-	-	-	-	-	-	-
Yankee Springs Township, Precinct 2	-	-	-	-	-	-	-
City of Hastings, Ward 1, Precinct 1	-	-	-	-	-	-	-
City of Hastings, Ward 2, Precinct 2	-	-	-	-	-	-	-
City of Hastings, Ward 3, Precinct 3	-	-	-	-	-	-	-
City of Hastings, Ward 4, Precinct 4	-	-	-	-	-	-	-
Total	1509	250	184	184	100.00%	0	0.00%

Statement of Votes Cast
Barry County, MI
2012 General Primary
SOVC For Jurisdiction Wide, All Counters, All Races
OFFICIAL

	REP Baltimore Twp Supervisor						
	Reg. Voters	Times Counted	Total Votes	Bill Miller (REP)		Write-In Votes	
Jurisdiction Wide							
Assyria Township, Precinct 1	-	-	-	-	-	-	-
Baltimore Township, Precinct 1	1372	319	213	212	99.53%	1	0.47%
Barry Township, Precinct 1	-	-	-	-	-	-	-
Barry Township, Precinct 2	-	-	-	-	-	-	-
Carlton Township, Precinct 1	-	-	-	-	-	-	-
Castleton Township, Precinct 1	-	-	-	-	-	-	-
Hastings Charter Township, Precinct 1	-	-	-	-	-	-	-
Hope Township, Precinct 1	-	-	-	-	-	-	-
Irving Township, Precinct 1	-	-	-	-	-	-	-
Irving Township, Precinct 2	-	-	-	-	-	-	-
Johnstown Township, Precinct 1	-	-	-	-	-	-	-
Maple Grove Township, Precinct 1	-	-	-	-	-	-	-
Orangeville Township, Precinct 1	-	-	-	-	-	-	-
Prairieville Township, Precinct 1	-	-	-	-	-	-	-
Prairieville Township, Precinct 2	-	-	-	-	-	-	-
Rutland Charter Township, Precinct 1	-	-	-	-	-	-	-
Rutland Charter Township, Precinct 2	-	-	-	-	-	-	-
Thornapple Township, Precinct 1	-	-	-	-	-	-	-
Thornapple Township, Precinct 2	-	-	-	-	-	-	-
Thornapple Township, Precinct 3	-	-	-	-	-	-	-
Woodland Township, Precinct 1	-	-	-	-	-	-	-
Yankee Springs Township, Precinct 1	-	-	-	-	-	-	-
Yankee Springs Township, Precinct 2	-	-	-	-	-	-	-
City of Hastings, Ward 1, Precinct 1	-	-	-	-	-	-	-
City of Hastings, Ward 2, Precinct 2	-	-	-	-	-	-	-
City of Hastings, Ward 3, Precinct 3	-	-	-	-	-	-	-
City of Hastings, Ward 4, Precinct 4	-	-	-	-	-	-	-
Total	1372	319	213	212	99.53%	1	0.47%

Statement of Votes Cast
Barry County, MI
2012 General Primary
SOVC For Jurisdiction Wide, All Counters, All Races
OFFICIAL

	REP Baltimore Twp Treasurer						
	Reg. Voters	Times Counted	Total Votes	Mary Baker (REP)		Write-In Votes	
Jurisdiction Wide							
Assyria Township, Precinct 1	-	-	-	-	-	-	-
Baltimore Township, Precinct 1	1372	319	213	212	99.53%	1	0.47%
Barry Township, Precinct 1	-	-	-	-	-	-	-
Barry Township, Precinct 2	-	-	-	-	-	-	-
Carlton Township, Precinct 1	-	-	-	-	-	-	-
Castleton Township, Precinct 1	-	-	-	-	-	-	-
Hastings Charter Township, Precinct 1	-	-	-	-	-	-	-
Hope Township, Precinct 1	-	-	-	-	-	-	-
Irving Township, Precinct 1	-	-	-	-	-	-	-
Irving Township, Precinct 2	-	-	-	-	-	-	-
Johnstown Township, Precinct 1	-	-	-	-	-	-	-
Maple Grove Township, Precinct 1	-	-	-	-	-	-	-
Orangeville Township, Precinct 1	-	-	-	-	-	-	-
Prairieville Township, Precinct 1	-	-	-	-	-	-	-
Prairieville Township, Precinct 2	-	-	-	-	-	-	-
Rutland Charter Township, Precinct 1	-	-	-	-	-	-	-
Rutland Charter Township, Precinct 2	-	-	-	-	-	-	-
Thornapple Township, Precinct 1	-	-	-	-	-	-	-
Thornapple Township, Precinct 2	-	-	-	-	-	-	-
Thornapple Township, Precinct 3	-	-	-	-	-	-	-
Woodland Township, Precinct 1	-	-	-	-	-	-	-
Yankee Springs Township, Precinct 1	-	-	-	-	-	-	-
Yankee Springs Township, Precinct 2	-	-	-	-	-	-	-
City of Hastings, Ward 1, Precinct 1	-	-	-	-	-	-	-
City of Hastings, Ward 2, Precinct 2	-	-	-	-	-	-	-
City of Hastings, Ward 3, Precinct 3	-	-	-	-	-	-	-
City of Hastings, Ward 4, Precinct 4	-	-	-	-	-	-	-
Total	1372	319	213	212	99.53%	1	0.47%

Statement of Votes Cast
Barry County, MI
2012 General Primary
SOVC For Jurisdiction Wide, All Counters, All Races
OFFICIAL

	REP Barry Twp Supervisor								
	Reg. Voters	Times Counted	Total Votes	Wesley Kahler (REP)		Jim Patterson (REP)		Write-In Votes	
Jurisdiction Wide									
Assyria Township, Precinct 1	-	-	-	-	-	-	-	-	-
Baltimore Township, Precinct 1	-	-	-	-	-	-	-	-	-
Barry Township, Precinct 1	1191	215	137	76	55.47%	61	44.53%	0	0.00%
Barry Township, Precinct 2	1421	372	284	150	52.82%	132	46.48%	2	0.70%
Carlton Township, Precinct 1	-	-	-	-	-	-	-	-	-
Castleton Township, Precinct 1	-	-	-	-	-	-	-	-	-
Hastings Charter Township, Precinct 1	-	-	-	-	-	-	-	-	-
Hope Township, Precinct 1	-	-	-	-	-	-	-	-	-
Irving Township, Precinct 1	-	-	-	-	-	-	-	-	-
Irving Township, Precinct 2	-	-	-	-	-	-	-	-	-
Johnstown Township, Precinct 1	-	-	-	-	-	-	-	-	-
Maple Grove Township, Precinct 1	-	-	-	-	-	-	-	-	-
Orangeville Township, Precinct 1	-	-	-	-	-	-	-	-	-
Prairieville Township, Precinct 1	-	-	-	-	-	-	-	-	-
Prairieville Township, Precinct 2	-	-	-	-	-	-	-	-	-
Rutland Charter Township, Precinct 1	-	-	-	-	-	-	-	-	-
Rutland Charter Township, Precinct 2	-	-	-	-	-	-	-	-	-
Thornapple Township, Precinct 1	-	-	-	-	-	-	-	-	-
Thornapple Township, Precinct 2	-	-	-	-	-	-	-	-	-
Thornapple Township, Precinct 3	-	-	-	-	-	-	-	-	-
Woodland Township, Precinct 1	-	-	-	-	-	-	-	-	-
Yankee Springs Township, Precinct 1	-	-	-	-	-	-	-	-	-
Yankee Springs Township, Precinct 2	-	-	-	-	-	-	-	-	-
City of Hastings, Ward 1, Precinct 1	-	-	-	-	-	-	-	-	-
City of Hastings, Ward 2, Precinct 2	-	-	-	-	-	-	-	-	-
City of Hastings, Ward 3, Precinct 3	-	-	-	-	-	-	-	-	-
City of Hastings, Ward 4, Precinct 4	-	-	-	-	-	-	-	-	-
Total	2612	587	421	226	53.68%	193	45.84%	2	0.48%

Statement of Votes Cast
Barry County, MI
2012 General Primary
SOVC For Jurisdiction Wide, All Counters, All Races
OFFICIAL

	REP Barry Twp Treasurer						
	Reg. Voters	Times Counted	Total Votes	Judith E. Wooer (REP)		Write-In Votes	
Jurisdiction Wide							
Assyria Township, Precinct 1	-	-	-	-	-	-	-
Baltimore Township, Precinct 1	-	-	-	-	-	-	-
Barry Township, Precinct 1	1191	215	127	127	100.00%	0	0.00%
Barry Township, Precinct 2	1421	372	254	251	98.82%	3	1.18%
Carlton Township, Precinct 1	-	-	-	-	-	-	-
Castleton Township, Precinct 1	-	-	-	-	-	-	-
Hastings Charter Township, Precinct 1	-	-	-	-	-	-	-
Hope Township, Precinct 1	-	-	-	-	-	-	-
Irving Township, Precinct 1	-	-	-	-	-	-	-
Irving Township, Precinct 2	-	-	-	-	-	-	-
Johnstown Township, Precinct 1	-	-	-	-	-	-	-
Maple Grove Township, Precinct 1	-	-	-	-	-	-	-
Orangeville Township, Precinct 1	-	-	-	-	-	-	-
Prairieville Township, Precinct 1	-	-	-	-	-	-	-
Prairieville Township, Precinct 2	-	-	-	-	-	-	-
Rutland Charter Township, Precinct 1	-	-	-	-	-	-	-
Rutland Charter Township, Precinct 2	-	-	-	-	-	-	-
Thornapple Township, Precinct 1	-	-	-	-	-	-	-
Thornapple Township, Precinct 2	-	-	-	-	-	-	-
Thornapple Township, Precinct 3	-	-	-	-	-	-	-
Woodland Township, Precinct 1	-	-	-	-	-	-	-
Yankee Springs Township, Precinct 1	-	-	-	-	-	-	-
Yankee Springs Township, Precinct 2	-	-	-	-	-	-	-
City of Hastings, Ward 1, Precinct 1	-	-	-	-	-	-	-
City of Hastings, Ward 2, Precinct 2	-	-	-	-	-	-	-
City of Hastings, Ward 3, Precinct 3	-	-	-	-	-	-	-
City of Hastings, Ward 4, Precinct 4	-	-	-	-	-	-	-
Total	2612	587	381	378	99.21%	3	0.79%

Statement of Votes Cast
Barry County, MI
2012 General Primary
SOVC For Jurisdiction Wide, All Counters, All Races
OFFICIAL

	REP Carlton Twp Supervisor						
	Reg. Voters	Times Counted	Total Votes	Bradley H. Carpenter (REP)		Write-In Votes	
Jurisdiction Wide							
Assyria Township, Precinct 1	-	-	-	-	-	-	-
Baltimore Township, Precinct 1	-	-	-	-	-	-	-
Barry Township, Precinct 1	-	-	-	-	-	-	-
Barry Township, Precinct 2	-	-	-	-	-	-	-
Carlton Township, Precinct 1	1737	487	348	342	98.28%	6	1.72%
Castleton Township, Precinct 1	-	-	-	-	-	-	-
Hastings Charter Township, Precinct 1	-	-	-	-	-	-	-
Hope Township, Precinct 1	-	-	-	-	-	-	-
Irving Township, Precinct 1	-	-	-	-	-	-	-
Irving Township, Precinct 2	-	-	-	-	-	-	-
Johnstown Township, Precinct 1	-	-	-	-	-	-	-
Maple Grove Township, Precinct 1	-	-	-	-	-	-	-
Orangeville Township, Precinct 1	-	-	-	-	-	-	-
Prairieville Township, Precinct 1	-	-	-	-	-	-	-
Prairieville Township, Precinct 2	-	-	-	-	-	-	-
Rutland Charter Township, Precinct 1	-	-	-	-	-	-	-
Rutland Charter Township, Precinct 2	-	-	-	-	-	-	-
Thornapple Township, Precinct 1	-	-	-	-	-	-	-
Thornapple Township, Precinct 2	-	-	-	-	-	-	-
Thornapple Township, Precinct 3	-	-	-	-	-	-	-
Woodland Township, Precinct 1	-	-	-	-	-	-	-
Yankee Springs Township, Precinct 1	-	-	-	-	-	-	-
Yankee Springs Township, Precinct 2	-	-	-	-	-	-	-
City of Hastings, Ward 1, Precinct 1	-	-	-	-	-	-	-
City of Hastings, Ward 2, Precinct 2	-	-	-	-	-	-	-
City of Hastings, Ward 3, Precinct 3	-	-	-	-	-	-	-
City of Hastings, Ward 4, Precinct 4	-	-	-	-	-	-	-
Total	1737	487	348	342	98.28%	6	1.72%

Statement of Votes Cast
Barry County, MI
2012 General Primary
SOVC For Jurisdiction Wide, All Counters, All Races
OFFICIAL

	REP Carlton Twp Treasurer								
	Reg. Voters	Times Counted	Total Votes	Marlene Forman (REP)		Victoria L. Steadman (REP)		Write-In Votes	
Jurisdiction Wide									
Assyria Township, Precinct 1	-	-	-	-	-	-	-	-	-
Baltimore Township, Precinct 1	-	-	-	-	-	-	-	-	-
Barry Township, Precinct 1	-	-	-	-	-	-	-	-	-
Barry Township, Precinct 2	-	-	-	-	-	-	-	-	-
Carlton Township, Precinct 1	1737	487	397	341	85.89%	56	14.11%	0	0.00%
Castleton Township, Precinct 1	-	-	-	-	-	-	-	-	-
Hastings Charter Township, Precinct 1	-	-	-	-	-	-	-	-	-
Hope Township, Precinct 1	-	-	-	-	-	-	-	-	-
Irving Township, Precinct 1	-	-	-	-	-	-	-	-	-
Irving Township, Precinct 2	-	-	-	-	-	-	-	-	-
Johnstown Township, Precinct 1	-	-	-	-	-	-	-	-	-
Maple Grove Township, Precinct 1	-	-	-	-	-	-	-	-	-
Orangeville Township, Precinct 1	-	-	-	-	-	-	-	-	-
Prairieville Township, Precinct 1	-	-	-	-	-	-	-	-	-
Prairieville Township, Precinct 2	-	-	-	-	-	-	-	-	-
Rutland Charter Township, Precinct 1	-	-	-	-	-	-	-	-	-
Rutland Charter Township, Precinct 2	-	-	-	-	-	-	-	-	-
Thornapple Township, Precinct 1	-	-	-	-	-	-	-	-	-
Thornapple Township, Precinct 2	-	-	-	-	-	-	-	-	-
Thornapple Township, Precinct 3	-	-	-	-	-	-	-	-	-
Woodland Township, Precinct 1	-	-	-	-	-	-	-	-	-
Yankee Springs Township, Precinct 1	-	-	-	-	-	-	-	-	-
Yankee Springs Township, Precinct 2	-	-	-	-	-	-	-	-	-
City of Hastings, Ward 1, Precinct 1	-	-	-	-	-	-	-	-	-
City of Hastings, Ward 2, Precinct 2	-	-	-	-	-	-	-	-	-
City of Hastings, Ward 3, Precinct 3	-	-	-	-	-	-	-	-	-
City of Hastings, Ward 4, Precinct 4	-	-	-	-	-	-	-	-	-
Total	1737	487	397	341	85.89%	56	14.11%	0	0.00%

Statement of Votes Cast
Barry County, MI
2012 General Primary
SOVC For Jurisdiction Wide, All Counters, All Races
OFFICIAL

REP County Sheriff

	Reg. Voters	Times Counted	Total Votes	Dar Leaf (REP)		Write-In Votes	
Jurisdiction Wide							
Assyria Township, Precinct 1	1509	250	194	192	98.97%	2	1.03%
Baltimore Township, Precinct 1	1372	319	238	238	100.00%	0	0.00%
Barry Township, Precinct 1	1191	215	142	142	100.00%	0	0.00%
Barry Township, Precinct 2	1421	372	263	259	98.48%	4	1.52%
Carlton Township, Precinct 1	1737	487	364	358	98.35%	6	1.65%
Castleton Township, Precinct 1	2457	435	299	296	99.00%	3	1.00%
Hastings Charter Township, Precinct 1	2109	596	396	388	97.98%	8	2.02%
Hope Township, Precinct 1	2429	595	414	408	98.55%	6	1.45%
Irving Township, Precinct 1	623	149	123	120	97.56%	3	2.44%
Irving Township, Precinct 2	1709	390	295	291	98.64%	4	1.36%
Johnstown Township, Precinct 1	2250	457	319	314	98.43%	5	1.57%
Maple Grove Township, Precinct 1	1088	237	182	178	97.80%	4	2.20%
Orangeville Township, Precinct 1	2396	395	247	243	98.38%	4	1.62%
Prairieville Township, Precinct 1	1273	342	208	206	99.04%	2	0.96%
Prairieville Township, Precinct 2	1259	296	180	180	100.00%	0	0.00%
Rutland Charter Township, Precinct 1	1295	360	234	231	98.72%	3	1.28%
Rutland Charter Township, Precinct 2	1662	422	283	272	96.11%	11	3.89%
Thornapple Township, Precinct 1	1917	450	355	355	100.00%	0	0.00%
Thornapple Township, Precinct 2	1429	410	291	289	99.31%	2	0.69%
Thornapple Township, Precinct 3	2254	422	288	284	98.61%	4	1.39%
Woodland Township, Precinct 1	1480	338	234	230	98.29%	4	1.71%
Yankee Springs Township, Precinct 1	1806	574	425	420	98.82%	5	1.18%
Yankee Springs Township, Precinct 2	1402	532	396	392	98.99%	4	1.01%
City of Hastings, Ward 1, Precinct 1	1307	326	226	223	98.67%	3	1.33%
City of Hastings, Ward 2, Precinct 2	1300	168	121	119	98.35%	2	1.65%
City of Hastings, Ward 3, Precinct 3	1330	203	133	132	99.25%	1	0.75%
City of Hastings, Ward 4, Precinct 4	1442	339	211	208	98.58%	3	1.42%
Total	43447	10079	7061	6968	98.68%	93	1.32%

Statement of Votes Cast
Barry County, MI
2012 General Primary
SOVC For Jurisdiction Wide, All Counters, All Races
OFFICIAL

	REP C Hastings 3 Delegate										
	Reg. Voters	Times Counted	Total Votes	Karl Ost (REP)		Brian Reynolds (REP)		Brian J. Shumway (REP)		Write-In Votes	
Jurisdiction Wide											
Assyria Township, Precinct 1	-	-	-	-	-	-	-	-	-	-	-
Baltimore Township, Precinct 1	-	-	-	-	-	-	-	-	-	-	-
Barry Township, Precinct 1	-	-	-	-	-	-	-	-	-	-	-
Barry Township, Precinct 2	-	-	-	-	-	-	-	-	-	-	-
Carlton Township, Precinct 1	-	-	-	-	-	-	-	-	-	-	-
Castleton Township, Precinct 1	-	-	-	-	-	-	-	-	-	-	-
Hastings Charter Township, Precinct 1	-	-	-	-	-	-	-	-	-	-	-
Hope Township, Precinct 1	-	-	-	-	-	-	-	-	-	-	-
Irving Township, Precinct 1	-	-	-	-	-	-	-	-	-	-	-
Irving Township, Precinct 2	-	-	-	-	-	-	-	-	-	-	-
Johnstown Township, Precinct 1	-	-	-	-	-	-	-	-	-	-	-
Maple Grove Township, Precinct 1	-	-	-	-	-	-	-	-	-	-	-
Orangeville Township, Precinct 1	-	-	-	-	-	-	-	-	-	-	-
Prairieville Township, Precinct 1	-	-	-	-	-	-	-	-	-	-	-
Prairieville Township, Precinct 2	-	-	-	-	-	-	-	-	-	-	-
Rutland Charter Township, Precinct 1	-	-	-	-	-	-	-	-	-	-	-
Rutland Charter Township, Precinct 2	-	-	-	-	-	-	-	-	-	-	-
Thornapple Township, Precinct 1	-	-	-	-	-	-	-	-	-	-	-
Thornapple Township, Precinct 2	-	-	-	-	-	-	-	-	-	-	-
Thornapple Township, Precinct 3	-	-	-	-	-	-	-	-	-	-	-
Woodland Township, Precinct 1	-	-	-	-	-	-	-	-	-	-	-
Yankee Springs Township, Precinct 1	-	-	-	-	-	-	-	-	-	-	-
Yankee Springs Township, Precinct 2	-	-	-	-	-	-	-	-	-	-	-
City of Hastings, Ward 1, Precinct 1	-	-	-	-	-	-	-	-	-	-	-
City of Hastings, Ward 2, Precinct 2	-	-	-	-	-	-	-	-	-	-	-
City of Hastings, Ward 3, Precinct 3	1330	203	219	32	14.61%	98	44.75%	86	39.27%	3	1.37%
City of Hastings, Ward 4, Precinct 4	-	-	-	-	-	-	-	-	-	-	-
Total	1330	203	219	32	14.61%	98	44.75%	86	39.27%	3	1.37%

Statement of Votes Cast
Barry County, MI
2012 General Primary
SOVC For Jurisdiction Wide, All Counters, All Races
OFFICIAL

	REP C Hastings 1 Delegate				
	Reg. Voters	Times Counted	Total Votes	Write-In Votes	
Jurisdiction Wide					
Assyria Township, Precinct 1	-	-	-	-	-
Baltimore Township, Precinct 1	-	-	-	-	-
Barry Township, Precinct 1	-	-	-	-	-
Barry Township, Precinct 2	-	-	-	-	-
Carlton Township, Precinct 1	-	-	-	-	-
Castleton Township, Precinct 1	-	-	-	-	-
Hastings Charter Township, Precinct 1	-	-	-	-	-
Hope Township, Precinct 1	-	-	-	-	-
Irving Township, Precinct 1	-	-	-	-	-
Irving Township, Precinct 2	-	-	-	-	-
Johnstown Township, Precinct 1	-	-	-	-	-
Maple Grove Township, Precinct 1	-	-	-	-	-
Orangeville Township, Precinct 1	-	-	-	-	-
Prairieville Township, Precinct 1	-	-	-	-	-
Prairieville Township, Precinct 2	-	-	-	-	-
Rutland Charter Township, Precinct 1	-	-	-	-	-
Rutland Charter Township, Precinct 2	-	-	-	-	-
Thornapple Township, Precinct 1	-	-	-	-	-
Thornapple Township, Precinct 2	-	-	-	-	-
Thornapple Township, Precinct 3	-	-	-	-	-
Woodland Township, Precinct 1	-	-	-	-	-
Yankee Springs Township, Precinct 1	-	-	-	-	-
Yankee Springs Township, Precinct 2	-	-	-	-	-
City of Hastings, Ward 1, Precinct 1	1307	326	3	3	100.00%
City of Hastings, Ward 2, Precinct 2	-	-	-	-	-
City of Hastings, Ward 3, Precinct 3	-	-	-	-	-
City of Hastings, Ward 4, Precinct 4	-	-	-	-	-
Total	1307	326	3	3	100.00%

Statement of Votes Cast
Barry County, MI
2012 General Primary
SOVC For Jurisdiction Wide, All Counters, All Races
OFFICIAL

	REP Yank Spr 1 Delegate										
	Reg. Voters	Times Counted	Total Votes	Dennis M. Ayers (REP)		Melissa Nixon Ayers (REP)		Michael S Cunningham		Write-In Votes	
Jurisdiction Wide											
Assyria Township, Precinct 1	-	-	-	-	-	-	-	-	-	-	-
Baltimore Township, Precinct 1	-	-	-	-	-	-	-	-	-	-	-
Barry Township, Precinct 1	-	-	-	-	-	-	-	-	-	-	-
Barry Township, Precinct 2	-	-	-	-	-	-	-	-	-	-	-
Carlton Township, Precinct 1	-	-	-	-	-	-	-	-	-	-	-
Castleton Township, Precinct 1	-	-	-	-	-	-	-	-	-	-	-
Hastings Charter Township, Precinct 1	-	-	-	-	-	-	-	-	-	-	-
Hope Township, Precinct 1	-	-	-	-	-	-	-	-	-	-	-
Irving Township, Precinct 1	-	-	-	-	-	-	-	-	-	-	-
Irving Township, Precinct 2	-	-	-	-	-	-	-	-	-	-	-
Johnstown Township, Precinct 1	-	-	-	-	-	-	-	-	-	-	-
Maple Grove Township, Precinct 1	-	-	-	-	-	-	-	-	-	-	-
Orangeville Township, Precinct 1	-	-	-	-	-	-	-	-	-	-	-
Prairieville Township, Precinct 1	-	-	-	-	-	-	-	-	-	-	-
Prairieville Township, Precinct 2	-	-	-	-	-	-	-	-	-	-	-
Rutland Charter Township, Precinct 1	-	-	-	-	-	-	-	-	-	-	-
Rutland Charter Township, Precinct 2	-	-	-	-	-	-	-	-	-	-	-
Thornapple Township, Precinct 1	-	-	-	-	-	-	-	-	-	-	-
Thornapple Township, Precinct 2	-	-	-	-	-	-	-	-	-	-	-
Thornapple Township, Precinct 3	-	-	-	-	-	-	-	-	-	-	-
Woodland Township, Precinct 1	-	-	-	-	-	-	-	-	-	-	-
Yankee Springs Township, Precinct 1	1806	574	621	325	52.33%	291	46.86%	4	0.64%	1	0.16%
Yankee Springs Township, Precinct 2	-	-	-	-	-	-	-	-	-	-	-
City of Hastings, Ward 1, Precinct 1	-	-	-	-	-	-	-	-	-	-	-
City of Hastings, Ward 2, Precinct 2	-	-	-	-	-	-	-	-	-	-	-
City of Hastings, Ward 3, Precinct 3	-	-	-	-	-	-	-	-	-	-	-
City of Hastings, Ward 4, Precinct 4	-	-	-	-	-	-	-	-	-	-	-
Total	1806	574	621	325	52.33%	291	46.86%	4	0.64%	1	0.16%

Statement of Votes Cast
Barry County, MI
2012 General Primary
SOVC For Jurisdiction Wide, All Counters, All Races
OFFICIAL

	REP Thornapple 3 Delegate								
	Reg. Voters	Times Counted	Total Votes	David R. Hooper (REP)		Sandra Wake (REP)		Write-In Votes	
Jurisdiction Wide									
Assyria Township, Precinct 1	-	-	-	-	-	-	-	-	-
Baltimore Township, Precinct 1	-	-	-	-	-	-	-	-	-
Barry Township, Precinct 1	-	-	-	-	-	-	-	-	-
Barry Township, Precinct 2	-	-	-	-	-	-	-	-	-
Carlton Township, Precinct 1	-	-	-	-	-	-	-	-	-
Castleton Township, Precinct 1	-	-	-	-	-	-	-	-	-
Hastings Charter Township, Precinct 1	-	-	-	-	-	-	-	-	-
Hope Township, Precinct 1	-	-	-	-	-	-	-	-	-
Irving Township, Precinct 1	-	-	-	-	-	-	-	-	-
Irving Township, Precinct 2	-	-	-	-	-	-	-	-	-
Johnstown Township, Precinct 1	-	-	-	-	-	-	-	-	-
Maple Grove Township, Precinct 1	-	-	-	-	-	-	-	-	-
Orangeville Township, Precinct 1	-	-	-	-	-	-	-	-	-
Prairieville Township, Precinct 1	-	-	-	-	-	-	-	-	-
Prairieville Township, Precinct 2	-	-	-	-	-	-	-	-	-
Rutland Charter Township, Precinct 1	-	-	-	-	-	-	-	-	-
Rutland Charter Township, Precinct 2	-	-	-	-	-	-	-	-	-
Thornapple Township, Precinct 1	-	-	-	-	-	-	-	-	-
Thornapple Township, Precinct 2	-	-	-	-	-	-	-	-	-
Thornapple Township, Precinct 3	2254	422	391	195	49.87%	183	46.80%	13	3.32%
Woodland Township, Precinct 1	-	-	-	-	-	-	-	-	-
Yankee Springs Township, Precinct 1	-	-	-	-	-	-	-	-	-
Yankee Springs Township, Precinct 2	-	-	-	-	-	-	-	-	-
City of Hastings, Ward 1, Precinct 1	-	-	-	-	-	-	-	-	-
City of Hastings, Ward 2, Precinct 2	-	-	-	-	-	-	-	-	-
City of Hastings, Ward 3, Precinct 3	-	-	-	-	-	-	-	-	-
City of Hastings, Ward 4, Precinct 4	-	-	-	-	-	-	-	-	-
Total	2254	422	391	195	49.87%	183	46.80%	13	3.32%

Statement of Votes Cast
Barry County, MI
2012 General Primary
SOVC For Jurisdiction Wide, All Counters, All Races
OFFICIAL

	REP Thornapple 1 Delegate								
	Reg. Voters	Times Counted	Total Votes	Susan J. Vlietstra (REP)		Dave Smith		Write-In Votes	
Jurisdiction Wide									
Assyria Township, Precinct 1	-	-	-	-	-	-	-	-	-
Baltimore Township, Precinct 1	-	-	-	-	-	-	-	-	-
Barry Township, Precinct 1	-	-	-	-	-	-	-	-	-
Barry Township, Precinct 2	-	-	-	-	-	-	-	-	-
Carlton Township, Precinct 1	-	-	-	-	-	-	-	-	-
Castleton Township, Precinct 1	-	-	-	-	-	-	-	-	-
Hastings Charter Township, Precinct 1	-	-	-	-	-	-	-	-	-
Hope Township, Precinct 1	-	-	-	-	-	-	-	-	-
Irving Township, Precinct 1	-	-	-	-	-	-	-	-	-
Irving Township, Precinct 2	-	-	-	-	-	-	-	-	-
Johnstown Township, Precinct 1	-	-	-	-	-	-	-	-	-
Maple Grove Township, Precinct 1	-	-	-	-	-	-	-	-	-
Orangeville Township, Precinct 1	-	-	-	-	-	-	-	-	-
Prairieville Township, Precinct 1	-	-	-	-	-	-	-	-	-
Prairieville Township, Precinct 2	-	-	-	-	-	-	-	-	-
Rutland Charter Township, Precinct 1	-	-	-	-	-	-	-	-	-
Rutland Charter Township, Precinct 2	-	-	-	-	-	-	-	-	-
Thornapple Township, Precinct 1	1917	450	316	310	98.10%	3	0.95%	3	0.95%
Thornapple Township, Precinct 2	-	-	-	-	-	-	-	-	-
Thornapple Township, Precinct 3	-	-	-	-	-	-	-	-	-
Woodland Township, Precinct 1	-	-	-	-	-	-	-	-	-
Yankee Springs Township, Precinct 1	-	-	-	-	-	-	-	-	-
Yankee Springs Township, Precinct 2	-	-	-	-	-	-	-	-	-
City of Hastings, Ward 1, Precinct 1	-	-	-	-	-	-	-	-	-
City of Hastings, Ward 2, Precinct 2	-	-	-	-	-	-	-	-	-
City of Hastings, Ward 3, Precinct 3	-	-	-	-	-	-	-	-	-
City of Hastings, Ward 4, Precinct 4	-	-	-	-	-	-	-	-	-
Total	1917	450	316	310	98.10%	3	0.95%	3	0.95%

Statement of Votes Cast
Barry County, MI
2012 General Primary
SOVC For Jurisdiction Wide, All Counters, All Races
OFFICIAL

	REP Rutland Ch 1 Delegate						
	Reg. Voters	Times Counted	Total Votes	Patricia A. Walton (REP)		Write-In Votes	
Jurisdiction Wide							
Assyria Township, Precinct 1	-	-	-	-	-	-	-
Baltimore Township, Precinct 1	-	-	-	-	-	-	-
Barry Township, Precinct 1	-	-	-	-	-	-	-
Barry Township, Precinct 2	-	-	-	-	-	-	-
Carlton Township, Precinct 1	-	-	-	-	-	-	-
Castleton Township, Precinct 1	-	-	-	-	-	-	-
Hastings Charter Township, Precinct 1	-	-	-	-	-	-	-
Hope Township, Precinct 1	-	-	-	-	-	-	-
Irving Township, Precinct 1	-	-	-	-	-	-	-
Irving Township, Precinct 2	-	-	-	-	-	-	-
Johnstown Township, Precinct 1	-	-	-	-	-	-	-
Maple Grove Township, Precinct 1	-	-	-	-	-	-	-
Orangeville Township, Precinct 1	-	-	-	-	-	-	-
Prairieville Township, Precinct 1	-	-	-	-	-	-	-
Prairieville Township, Precinct 2	-	-	-	-	-	-	-
Rutland Charter Township, Precinct 1	1295	360	216	216	100.00%	0	0.00%
Rutland Charter Township, Precinct 2	-	-	-	-	-	-	-
Thornapple Township, Precinct 1	-	-	-	-	-	-	-
Thornapple Township, Precinct 2	-	-	-	-	-	-	-
Thornapple Township, Precinct 3	-	-	-	-	-	-	-
Woodland Township, Precinct 1	-	-	-	-	-	-	-
Yankee Springs Township, Precinct 1	-	-	-	-	-	-	-
Yankee Springs Township, Precinct 2	-	-	-	-	-	-	-
City of Hastings, Ward 1, Precinct 1	-	-	-	-	-	-	-
City of Hastings, Ward 2, Precinct 2	-	-	-	-	-	-	-
City of Hastings, Ward 3, Precinct 3	-	-	-	-	-	-	-
City of Hastings, Ward 4, Precinct 4	-	-	-	-	-	-	-
Total	1295	360	216	216	100.00%	0	0.00%

Statement of Votes Cast
Barry County, MI
2012 General Primary
SOVC For Jurisdiction Wide, All Counters, All Races
OFFICIAL

	REP Prairieville 1 Delegate										
	Reg. Voters	Times Counted	Total Votes	Rod Goebel (REP)		Anna M. Munson (REP)		Gary L. Munson (REP)		Write-In Votes	
Jurisdiction Wide											
Assyria Township, Precinct 1	-	-	-	-	-	-	-	-	-	-	-
Baltimore Township, Precinct 1	-	-	-	-	-	-	-	-	-	-	-
Barry Township, Precinct 1	-	-	-	-	-	-	-	-	-	-	-
Barry Township, Precinct 2	-	-	-	-	-	-	-	-	-	-	-
Carlton Township, Precinct 1	-	-	-	-	-	-	-	-	-	-	-
Castleton Township, Precinct 1	-	-	-	-	-	-	-	-	-	-	-
Hastings Charter Township, Precinct 1	-	-	-	-	-	-	-	-	-	-	-
Hope Township, Precinct 1	-	-	-	-	-	-	-	-	-	-	-
Irving Township, Precinct 1	-	-	-	-	-	-	-	-	-	-	-
Irving Township, Precinct 2	-	-	-	-	-	-	-	-	-	-	-
Johnstown Township, Precinct 1	-	-	-	-	-	-	-	-	-	-	-
Maple Grove Township, Precinct 1	-	-	-	-	-	-	-	-	-	-	-
Orangeville Township, Precinct 1	-	-	-	-	-	-	-	-	-	-	-
Prairieville Township, Precinct 1	1273	342	424	174	41.04%	126	29.72%	124	29.25%	0	0.00%
Prairieville Township, Precinct 2	-	-	-	-	-	-	-	-	-	-	-
Rutland Charter Township, Precinct 1	-	-	-	-	-	-	-	-	-	-	-
Rutland Charter Township, Precinct 2	-	-	-	-	-	-	-	-	-	-	-
Thornapple Township, Precinct 1	-	-	-	-	-	-	-	-	-	-	-
Thornapple Township, Precinct 2	-	-	-	-	-	-	-	-	-	-	-
Thornapple Township, Precinct 3	-	-	-	-	-	-	-	-	-	-	-
Woodland Township, Precinct 1	-	-	-	-	-	-	-	-	-	-	-
Yankee Springs Township, Precinct 1	-	-	-	-	-	-	-	-	-	-	-
Yankee Springs Township, Precinct 2	-	-	-	-	-	-	-	-	-	-	-
City of Hastings, Ward 1, Precinct 1	-	-	-	-	-	-	-	-	-	-	-
City of Hastings, Ward 2, Precinct 2	-	-	-	-	-	-	-	-	-	-	-
City of Hastings, Ward 3, Precinct 3	-	-	-	-	-	-	-	-	-	-	-
City of Hastings, Ward 4, Precinct 4	-	-	-	-	-	-	-	-	-	-	-
Total	1273	342	424	174	41.04%	126	29.72%	124	29.25%	0	0.00%

Statement of Votes Cast
Barry County, MI
2012 General Primary
SOVC For Jurisdiction Wide, All Counters, All Races
OFFICIAL

	REP Johnstown 1 Delegate										
	Reg. Voters	Times Counted	Total Votes	Robert O. Dirmeyer (REP)		Cliff Ward (REP)		Kathryn L. Ward (REP)		Write-In Votes	
Jurisdiction Wide											
Assyria Township, Precinct 1	-	-	-	-	-	-	-	-	-	-	-
Baltimore Township, Precinct 1	-	-	-	-	-	-	-	-	-	-	-
Barry Township, Precinct 1	-	-	-	-	-	-	-	-	-	-	-
Barry Township, Precinct 2	-	-	-	-	-	-	-	-	-	-	-
Carlton Township, Precinct 1	-	-	-	-	-	-	-	-	-	-	-
Castleton Township, Precinct 1	-	-	-	-	-	-	-	-	-	-	-
Hastings Charter Township, Precinct 1	-	-	-	-	-	-	-	-	-	-	-
Hope Township, Precinct 1	-	-	-	-	-	-	-	-	-	-	-
Irving Township, Precinct 1	-	-	-	-	-	-	-	-	-	-	-
Irving Township, Precinct 2	-	-	-	-	-	-	-	-	-	-	-
Johnstown Township, Precinct 1	2250	457	609	201	33.00%	198	32.51%	201	33.00%	9	1.48%
Maple Grove Township, Precinct 1	-	-	-	-	-	-	-	-	-	-	-
Orangeville Township, Precinct 1	-	-	-	-	-	-	-	-	-	-	-
Prairieville Township, Precinct 1	-	-	-	-	-	-	-	-	-	-	-
Prairieville Township, Precinct 2	-	-	-	-	-	-	-	-	-	-	-
Rutland Charter Township, Precinct 1	-	-	-	-	-	-	-	-	-	-	-
Rutland Charter Township, Precinct 2	-	-	-	-	-	-	-	-	-	-	-
Thornapple Township, Precinct 1	-	-	-	-	-	-	-	-	-	-	-
Thornapple Township, Precinct 2	-	-	-	-	-	-	-	-	-	-	-
Thornapple Township, Precinct 3	-	-	-	-	-	-	-	-	-	-	-
Woodland Township, Precinct 1	-	-	-	-	-	-	-	-	-	-	-
Yankee Springs Township, Precinct 1	-	-	-	-	-	-	-	-	-	-	-
Yankee Springs Township, Precinct 2	-	-	-	-	-	-	-	-	-	-	-
City of Hastings, Ward 1, Precinct 1	-	-	-	-	-	-	-	-	-	-	-
City of Hastings, Ward 2, Precinct 2	-	-	-	-	-	-	-	-	-	-	-
City of Hastings, Ward 3, Precinct 3	-	-	-	-	-	-	-	-	-	-	-
City of Hastings, Ward 4, Precinct 4	-	-	-	-	-	-	-	-	-	-	-
Total	2250	457	609	201	33.00%	198	32.51%	201	33.00%	9	1.48%

Statement of Votes Cast
Barry County, MI
2012 General Primary
SOVC For Jurisdiction Wide, All Counters, All Races
OFFICIAL

	REP Irving 1 Delegate				
	Reg. Voters	Times Counted	Total Votes	Write-In Votes	
Jurisdiction Wide					
Assyria Township, Precinct 1	-	-	-	-	-
Baltimore Township, Precinct 1	-	-	-	-	-
Barry Township, Precinct 1	-	-	-	-	-
Barry Township, Precinct 2	-	-	-	-	-
Carlton Township, Precinct 1	-	-	-	-	-
Castleton Township, Precinct 1	-	-	-	-	-
Hastings Charter Township, Precinct 1	-	-	-	-	-
Hope Township, Precinct 1	-	-	-	-	-
Irving Township, Precinct 1	623	149	11	11	100.00%
Irving Township, Precinct 2	-	-	-	-	-
Johnstown Township, Precinct 1	-	-	-	-	-
Maple Grove Township, Precinct 1	-	-	-	-	-
Orangeville Township, Precinct 1	-	-	-	-	-
Prairieville Township, Precinct 1	-	-	-	-	-
Prairieville Township, Precinct 2	-	-	-	-	-
Rutland Charter Township, Precinct 1	-	-	-	-	-
Rutland Charter Township, Precinct 2	-	-	-	-	-
Thornapple Township, Precinct 1	-	-	-	-	-
Thornapple Township, Precinct 2	-	-	-	-	-
Thornapple Township, Precinct 3	-	-	-	-	-
Woodland Township, Precinct 1	-	-	-	-	-
Yankee Springs Township, Precinct 1	-	-	-	-	-
Yankee Springs Township, Precinct 2	-	-	-	-	-
City of Hastings, Ward 1, Precinct 1	-	-	-	-	-
City of Hastings, Ward 2, Precinct 2	-	-	-	-	-
City of Hastings, Ward 3, Precinct 3	-	-	-	-	-
City of Hastings, Ward 4, Precinct 4	-	-	-	-	-
Total	623	149	11	11	100.00%

Statement of Votes Cast
Barry County, MI
2012 General Primary
SOVC For Jurisdiction Wide, All Counters, All Races
OFFICIAL

	REP Hastings Cht 1 Delegate				
	Reg. Voters	Times Counted	Total Votes	Write-In Votes	
Jurisdiction Wide					
Assyria Township, Precinct 1	-	-	-	-	-
Baltimore Township, Precinct 1	-	-	-	-	-
Barry Township, Precinct 1	-	-	-	-	-
Barry Township, Precinct 2	-	-	-	-	-
Carlton Township, Precinct 1	-	-	-	-	-
Castleton Township, Precinct 1	-	-	-	-	-
Hastings Charter Township, Precinct 1	2109	596	12	12	100.00%
Hope Township, Precinct 1	-	-	-	-	-
Irving Township, Precinct 1	-	-	-	-	-
Irving Township, Precinct 2	-	-	-	-	-
Johnstown Township, Precinct 1	-	-	-	-	-
Maple Grove Township, Precinct 1	-	-	-	-	-
Orangeville Township, Precinct 1	-	-	-	-	-
Prairieville Township, Precinct 1	-	-	-	-	-
Prairieville Township, Precinct 2	-	-	-	-	-
Rutland Charter Township, Precinct 1	-	-	-	-	-
Rutland Charter Township, Precinct 2	-	-	-	-	-
Thornapple Township, Precinct 1	-	-	-	-	-
Thornapple Township, Precinct 2	-	-	-	-	-
Thornapple Township, Precinct 3	-	-	-	-	-
Woodland Township, Precinct 1	-	-	-	-	-
Yankee Springs Township, Precinct 1	-	-	-	-	-
Yankee Springs Township, Precinct 2	-	-	-	-	-
City of Hastings, Ward 1, Precinct 1	-	-	-	-	-
City of Hastings, Ward 2, Precinct 2	-	-	-	-	-
City of Hastings, Ward 3, Precinct 3	-	-	-	-	-
City of Hastings, Ward 4, Precinct 4	-	-	-	-	-
Total	2109	596	12	12	100.00%

Statement of Votes Cast
Barry County, MI
2012 General Primary
SOVC For Jurisdiction Wide, All Counters, All Races
OFFICIAL

	REP Carlton 1 Delegate						
	Reg. Voters	Times Counted	Total Votes	Larry A. Bass (REP)		Write-In Votes	
Jurisdiction Wide							
Assyria Township, Precinct 1	-	-	-	-	-	-	-
Baltimore Township, Precinct 1	-	-	-	-	-	-	-
Barry Township, Precinct 1	-	-	-	-	-	-	-
Barry Township, Precinct 2	-	-	-	-	-	-	-
Carlton Township, Precinct 1	1737	487	315	295	93.65%	20	6.35%
Castleton Township, Precinct 1	-	-	-	-	-	-	-
Hastings Charter Township, Precinct 1	-	-	-	-	-	-	-
Hope Township, Precinct 1	-	-	-	-	-	-	-
Irving Township, Precinct 1	-	-	-	-	-	-	-
Irving Township, Precinct 2	-	-	-	-	-	-	-
Johnstown Township, Precinct 1	-	-	-	-	-	-	-
Maple Grove Township, Precinct 1	-	-	-	-	-	-	-
Orangeville Township, Precinct 1	-	-	-	-	-	-	-
Prairieville Township, Precinct 1	-	-	-	-	-	-	-
Prairieville Township, Precinct 2	-	-	-	-	-	-	-
Rutland Charter Township, Precinct 1	-	-	-	-	-	-	-
Rutland Charter Township, Precinct 2	-	-	-	-	-	-	-
Thornapple Township, Precinct 1	-	-	-	-	-	-	-
Thornapple Township, Precinct 2	-	-	-	-	-	-	-
Thornapple Township, Precinct 3	-	-	-	-	-	-	-
Woodland Township, Precinct 1	-	-	-	-	-	-	-
Yankee Springs Township, Precinct 1	-	-	-	-	-	-	-
Yankee Springs Township, Precinct 2	-	-	-	-	-	-	-
City of Hastings, Ward 1, Precinct 1	-	-	-	-	-	-	-
City of Hastings, Ward 2, Precinct 2	-	-	-	-	-	-	-
City of Hastings, Ward 3, Precinct 3	-	-	-	-	-	-	-
City of Hastings, Ward 4, Precinct 4	-	-	-	-	-	-	-
Total	1737	487	315	295	93.65%	20	6.35%

Statement of Votes Cast
Barry County, MI
2012 General Primary
SOVC For Jurisdiction Wide, All Counters, All Races
OFFICIAL

	REP Barry 1 Delegate				
	Reg. Voters	Times Counted	Total Votes	Write-In Votes	
Jurisdiction Wide					
Assyria Township, Precinct 1	-	-	-	-	-
Baltimore Township, Precinct 1	-	-	-	-	-
Barry Township, Precinct 1	1191	215	1	1	100.00%
Barry Township, Precinct 2	-	-	-	-	-
Carlton Township, Precinct 1	-	-	-	-	-
Castleton Township, Precinct 1	-	-	-	-	-
Hastings Charter Township, Precinct 1	-	-	-	-	-
Hope Township, Preeinct 1	-	-	-	-	-
Irving Township, Precinct 1	-	-	-	-	-
Irving Township, Precinct 2	-	-	-	-	-
Johnstown Township, Precinct 1	-	-	-	-	-
Maple Grove Township, Precinct 1	-	-	-	-	-
Orangeville Township, Precinct 1	-	-	-	-	-
Prairieville Township, Precinct 1	-	-	-	-	-
Prairieville Township, Precinct 2	-	-	-	-	-
Rutland Charter Township, Precinct 1	-	-	-	-	-
Rutland Charter Township, Precinct 2	-	-	-	-	-
Thornapple Township, Precinct 1	-	-	-	-	-
Thornapple Township, Precinct 2	-	-	-	-	-
Thornapple Township, Precinct 3	-	-	-	-	-
Woodland Township, Precinct 1	-	-	-	-	-
Yankee Springs Township, Preeinct 1	-	-	-	-	-
Yankee Springs Township, Precinct 2	-	-	-	-	-
City of Hastings, Ward 1, Precinct 1	-	-	-	-	-
City of Hastings, Ward 2, Precinct 2	-	-	-	-	-
City of Hastings, Ward 3, Precinct 3	-	-	-	-	-
City of Hastings, Ward 4, Precinct 4	-	-	-	-	-
Total	1191	215	1	1	100.00%

Statement of Votes Cast
Barry County, MI
2012 General Primary
SOVC For Jurisdiction Wide, All Counters, All Races
OFFICIAL

	REP Assyria 1 Delegate										
	Reg. Voters	Times Counted	Total Votes	Dennis Mapes (REP)		Heather Wing (REP)		Tom Wing (REP)		Write-In Votes	
Jurisdiction Wide											
Assyria Township, Precinct 1	1509	250	404	145	35.89%	125	30.94%	129	31.93%	5	1.24%
Baltimore Township, Precinct 1	-	-	-	-	-	-	-	-	-	-	-
Barry Township, Precinct 1	-	-	-	-	-	-	-	-	-	-	-
Barry Township, Precinct 2	-	-	-	-	-	-	-	-	-	-	-
Carlton Township, Precinct 1	-	-	-	-	-	-	-	-	-	-	-
Castleton Township, Precinct 1	-	-	-	-	-	-	-	-	-	-	-
Hastings Charter Township, Precinct 1	-	-	-	-	-	-	-	-	-	-	-
Hope Township, Precinct 1	-	-	-	-	-	-	-	-	-	-	-
Irving Township, Precinct 1	-	-	-	-	-	-	-	-	-	-	-
Irving Township, Precinct 2	-	-	-	-	-	-	-	-	-	-	-
Johnstown Township, Precinct 1	-	-	-	-	-	-	-	-	-	-	-
Maple Grove Township, Precinct 1	-	-	-	-	-	-	-	-	-	-	-
Orangeville Township, Precinct 1	-	-	-	-	-	-	-	-	-	-	-
Prairieville Township, Precinct 1	-	-	-	-	-	-	-	-	-	-	-
Prairieville Township, Precinct 2	-	-	-	-	-	-	-	-	-	-	-
Rutland Charter Township, Precinct 1	-	-	-	-	-	-	-	-	-	-	-
Rutland Charter Township, Precinct 2	-	-	-	-	-	-	-	-	-	-	-
Thornapple Township, Precinct 1	-	-	-	-	-	-	-	-	-	-	-
Thornapple Township, Precinct 2	-	-	-	-	-	-	-	-	-	-	-
Thornapple Township, Precinct 3	-	-	-	-	-	-	-	-	-	-	-
Woodland Township, Precinct 1	-	-	-	-	-	-	-	-	-	-	-
Yankee Springs Township, Precinct 1	-	-	-	-	-	-	-	-	-	-	-
Yankee Springs Township, Precinct 2	-	-	-	-	-	-	-	-	-	-	-
City of Hastings, Ward 1, Precinct 1	-	-	-	-	-	-	-	-	-	-	-
City of Hastings, Ward 2, Precinct 2	-	-	-	-	-	-	-	-	-	-	-
City of Hastings, Ward 3, Precinct 3	-	-	-	-	-	-	-	-	-	-	-
City of Hastings, Ward 4, Precinct 4	-	-	-	-	-	-	-	-	-	-	-
Total	1509	250	404	145	35.89%	125	30.94%	129	31.93%	5	1.24%

Statement of Votes Cast
Barry County, MI
2012 General Primary
SOVC For Jurisdiction Wide, All Counters, All Races
OFFICIAL

	REP Yank Spr Twp Trustee										
	Reg. Voters	Times Counted	Total Votes	Bruce W. Campbell (REP)		Mary L. Cook (REP)		Paul Heystek (REP)		Al Schwennesen (REP)	
Jurisdiction Wide											
Assyria Township, Precinct 1	-	-	-	-	-	-	-	-	-	-	-
Baltimore Township, Precinct 1	-	-	-	-	-	-	-	-	-	-	-
Barry Township, Precinct 1	-	-	-	-	-	-	-	-	-	-	-
Barry Township, Precinct 2	-	-	-	-	-	-	-	-	-	-	-
Carlton Township, Precinct 1	-	-	-	-	-	-	-	-	-	-	-
Castleton Township, Precinct 1	-	-	-	-	-	-	-	-	-	-	-
Hastings Charter Township, Precinct 1	-	-	-	-	-	-	-	-	-	-	-
Hope Township, Precinct 1	-	-	-	-	-	-	-	-	-	-	-
Irving Township, Precinct 1	-	-	-	-	-	-	-	-	-	-	-
Irving Township, Precinct 2	-	-	-	-	-	-	-	-	-	-	-
Johnstown Township, Precinct 1	-	-	-	-	-	-	-	-	-	-	-
Maple Grove Township, Precinct 1	-	-	-	-	-	-	-	-	-	-	-
Orangeville Township, Precinct 1	-	-	-	-	-	-	-	-	-	-	-
Prairieville Township, Precinct 1	-	-	-	-	-	-	-	-	-	-	-
Prairieville Township, Precinct 2	-	-	-	-	-	-	-	-	-	-	-
Rutland Charter Township, Precinct 1	-	-	-	-	-	-	-	-	-	-	-
Rutland Charter Township, Precinct 2	-	-	-	-	-	-	-	-	-	-	-
Thornapple Township, Precinct 1	-	-	-	-	-	-	-	-	-	-	-
Thornapple Township, Precinct 2	-	-	-	-	-	-	-	-	-	-	-
Thornapple Township, Precinct 3	-	-	-	-	-	-	-	-	-	-	-
Woodland Township, Precinct 1	-	-	-	-	-	-	-	-	-	-	-
Yankee Springs Township, Precinct 1	1806	574	806	262	32.51%	270	33.50%	155	19.23%	118	14.64%
Yankee Springs Township, Precinct 2	1402	532	680	254	37.35%	193	28.38%	156	22.94%	74	10.88%
City of Hastings, Ward 1, Precinct 1	-	-	-	-	-	-	-	-	-	-	-
City of Hastings, Ward 2, Precinct 2	-	-	-	-	-	-	-	-	-	-	-
City of Hastings, Ward 3, Precinct 3	-	-	-	-	-	-	-	-	-	-	-
City of Hastings, Ward 4, Precinct 4	-	-	-	-	-	-	-	-	-	-	-
Total	3208	1106	1486	516	34.72%	463	31.16%	311	20.93%	192	12.92%

Statement of Votes Cast
Barry County, MI
2012 General Primary
SOVC For Jurisdiction Wide, All Counters, All Races
OFFICIAL

	REP Yank Spr Twp Supervisor		REP Yank Spr Twp Clerk								
	Write-In Votes		Reg. Voters	Times Counted	Total Votes	Kebra Brush (REP)		Janice C. Lippert (REP)		Write-In Votes	
Jurisdiction Wide											
Assyria Township, Precinct 1	-	-	-	-	-	-	-	-	-	-	-
Baltimore Township, Precinct 1	-	-	-	-	-	-	-	-	-	-	-
Barry Township, Precinct 1	-	-	-	-	-	-	-	-	-	-	-
Barry Township, Precinct 2	-	-	-	-	-	-	-	-	-	-	-
Carlton Township, Precinct 1	-	-	-	-	-	-	-	-	-	-	-
Castleton Township, Precinct 1	-	-	-	-	-	-	-	-	-	-	-
Hastings Charter Township, Precinct 1	-	-	-	-	-	-	-	-	-	-	-
Hope Township, Precinct 1	-	-	-	-	-	-	-	-	-	-	-
Irving Township, Precinct 1	-	-	-	-	-	-	-	-	-	-	-
Irving Township, Precinct 2	-	-	-	-	-	-	-	-	-	-	-
Johnstown Township, Precinct 1	-	-	-	-	-	-	-	-	-	-	-
Maple Grove Township, Precinct 1	-	-	-	-	-	-	-	-	-	-	-
Orangeville Township, Precinct 1	-	-	-	-	-	-	-	-	-	-	-
Prairieville Township, Precinct 1	-	-	-	-	-	-	-	-	-	-	-
Prairieville Township, Precinct 2	-	-	-	-	-	-	-	-	-	-	-
Rutland Charter Township, Precinct 1	-	-	-	-	-	-	-	-	-	-	-
Rutland Charter Township, Precinct 2	-	-	-	-	-	-	-	-	-	-	-
Thornapple Township, Precinct 1	-	-	-	-	-	-	-	-	-	-	-
Thornapple Township, Precinct 2	-	-	-	-	-	-	-	-	-	-	-
Thornapple Township, Precinct 3	-	-	-	-	-	-	-	-	-	-	-
Woodland Township, Precinct 1	-	-	-	-	-	-	-	-	-	-	-
Yankee Springs Township, Precinct 1	2	0.41%	1806	574	470	201	42.77%	269	57.23%	0	0.00%
Yankee Springs Township, Precinct 2	1	0.22%	1402	532	444	237	53.38%	206	46.40%	1	0.23%
City of Hastings, Ward 1, Precinct 1	-	-	-	-	-	-	-	-	-	-	-
City of Hastings, Ward 2, Precinct 2	-	-	-	-	-	-	-	-	-	-	-
City of Hastings, Ward 3, Precinct 3	-	-	-	-	-	-	-	-	-	-	-
City of Hastings, Ward 4, Precinct 4	-	-	-	-	-	-	-	-	-	-	-
Total	3	0.32%	3208	1106	914	438	47.92%	475	51.97%	1	0.11%

Statement of Votes Cast
Barry County, MI
2012 General Primary
SOVC For Jurisdiction Wide, All Counters, All Races
OFFICIAL

	REP Woodland Twp Trustee								
	Reg. Voters	Times Counted	Total Votes	Stephen DeMaagd (REP)		Page L. Neustifter (REP)		Write-In Votes	
Jurisdiction Wide									
Assyria Township, Precinct 1	-	-	-	-	-	-	-	-	-
Baltimore Township, Precinct 1	-	-	-	-	-	-	-	-	-
Barry Township, Precinct 1	-	-	-	-	-	-	-	-	-
Barry Township, Precinct 2	-	-	-	-	-	-	-	-	-
Carlton Township, Precinct 1	-	-	-	-	-	-	-	-	-
Castleton Township, Precinct 1	-	-	-	-	-	-	-	-	-
Hastings Charter Township, Precinct 1	-	-	-	-	-	-	-	-	-
Hope Township, Precinct 1	-	-	-	-	-	-	-	-	-
Irving Township, Precinct 1	-	-	-	-	-	-	-	-	-
Irving Township, Precinct 2	-	-	-	-	-	-	-	-	-
Johnstown Township, Precinct 1	-	-	-	-	-	-	-	-	-
Maple Grove Township, Precinct 1	-	-	-	-	-	-	-	-	-
Orangeville Township, Precinct 1	-	-	-	-	-	-	-	-	-
Prairieville Township, Precinct 1	-	-	-	-	-	-	-	-	-
Prairieville Township, Precinct 2	-	-	-	-	-	-	-	-	-
Rutland Charter Township, Precinct 1	-	-	-	-	-	-	-	-	-
Rutland Charter Township, Precinct 2	-	-	-	-	-	-	-	-	-
Thornapple Township, Precinct 1	-	-	-	-	-	-	-	-	-
Thornapple Township, Precinct 2	-	-	-	-	-	-	-	-	-
Thornapple Township, Precinct 3	-	-	-	-	-	-	-	-	-
Woodland Township, Precinct 1	1480	338	370	172	46.49%	198	53.51%	0	0.00%
Yankee Springs Township, Precinct 1	-	-	-	-	-	-	-	-	-
Yankee Springs Township, Precinct 2	-	-	-	-	-	-	-	-	-
City of Hastings, Ward 1, Precinct 1	-	-	-	-	-	-	-	-	-
City of Hastings, Ward 2, Precinct 2	-	-	-	-	-	-	-	-	-
City of Hastings, Ward 3, Precinct 3	-	-	-	-	-	-	-	-	-
City of Hastings, Ward 4, Precinct 4	-	-	-	-	-	-	-	-	-
Total	1480	338	370	172	46.49%	198	53.51%	0	0.00%

Statement of Votes Cast
Barry County, MI
2012 General Primary
SOVC For Jurisdiction Wide, All Counters, All Races
OFFICIAL

	REP Woodland Twp Clerk						
	Reg. Voters	Times Counted	Total Votes	Nancy Stanton (REP)		Write-In Votes	
Jurisdiction Wide							
Assyria Township, Precinct 1	-	-	-	-	-	-	-
Baltimore Township, Precinct 1	-	-	-	-	-	-	-
Barry Township, Precinct 1	-	-	-	-	-	-	-
Barry Township, Precinct 2	-	-	-	-	-	-	-
Carlton Township, Precinct 1	-	-	-	-	-	-	-
Castleton Township, Precinct 1	-	-	-	-	-	-	-
Hastings Charter Township, Precinct 1	-	-	-	-	-	-	-
Hope Township, Precinct 1	-	-	-	-	-	-	-
Irving Township, Precinct 1	-	-	-	-	-	-	-
Irving Township, Precinct 2	-	-	-	-	-	-	-
Johnstown Township, Precinct 1	-	-	-	-	-	-	-
Maple Grove Township, Precinct 1	-	-	-	-	-	-	-
Orangeville Township, Precinct 1	-	-	-	-	-	-	-
Prairieville Township, Precinct 1	-	-	-	-	-	-	-
Prairieville Township, Precinct 2	-	-	-	-	-	-	-
Rutland Charter Township, Precinct 1	-	-	-	-	-	-	-
Rutland Charter Township, Precinct 2	-	-	-	-	-	-	-
Thornapple Township, Precinct 1	-	-	-	-	-	-	-
Thornapple Township, Precinct 2	-	-	-	-	-	-	-
Thornapple Township, Precinct 3	-	-	-	-	-	-	-
Woodland Township, Precinct 1	1480	338	212	210	99.06%	2	0.94%
Yankee Springs Township, Precinct 1	-	-	-	-	-	-	-
Yankee Springs Township, Precinct 2	-	-	-	-	-	-	-
City of Hastings, Ward 1, Precinct 1	-	-	-	-	-	-	-
City of Hastings, Ward 2, Precinct 2	-	-	-	-	-	-	-
City of Hastings, Ward 3, Precinct 3	-	-	-	-	-	-	-
City of Hastings, Ward 4, Precinct 4	-	-	-	-	-	-	-
Total	1480	338	212	210	99.06%	2	0.94%

Statement of Votes Cast
Barry County, MI
2012 General Primary
SOVC For Jurisdiction Wide, All Counters, All Races
OFFICIAL

	REP Thornapple Twp Trustee							
	Nick Wake (REP)		Wayne A. Winchester (REP)		Aaron Wissner (REP)		Write-In Votes	
Jurisdiction Wide								
Assyria Township, Precinct 1	-	-	-	-	-	-	-	-
Baltimore Township, Precinct 1	-	-	-	-	-	-	-	-
Barry Township, Precinct 1	-	-	-	-	-	-	-	-
Barry Township, Precinct 2	-	-	-	-	-	-	-	-
Carlton Township, Precinct 1	-	-	-	-	-	-	-	-
Castleton Township, Precinct 1	-	-	-	-	-	-	-	-
Hastings Charter Township, Precinct 1	-	-	-	-	-	-	-	-
Hope Township, Precinct 1	-	-	-	-	-	-	-	-
Irving Township, Precinct 1	-	-	-	-	-	-	-	-
Irving Township, Precinct 2	-	-	-	-	-	-	-	-
Johnstown Township, Precinct 1	-	-	-	-	-	-	-	-
Maple Grove Township, Precinct 1	-	-	-	-	-	-	-	-
Orangeville Township, Precinct 1	-	-	-	-	-	-	-	-
Prairieville Township, Precinct 1	-	-	-	-	-	-	-	-
Prairieville Township, Precinct 2	-	-	-	-	-	-	-	-
Rutland Charter Township, Precinct 1	-	-	-	-	-	-	-	-
Rutland Charter Township, Precinct 2	-	-	-	-	-	-	-	-
Thornapple Township, Precinct 1	174	15.66%	142	12.78%	115	10.35%	4	0.36%
Thornapple Township, Precinct 2	162	17.23%	131	13.94%	87	9.26%	9	0.96%
Thornapple Township, Precinct 3	167	17.45%	137	14.32%	88	9.20%	0	0.00%
Woodland Township, Precinct 1	-	-	-	-	-	-	-	-
Yankee Springs Township, Precinct 1	-	-	-	-	-	-	-	-
Yankee Springs Township, Precinct 2	-	-	-	-	-	-	-	-
City of Hastings, Ward 1, Precinct 1	-	-	-	-	-	-	-	-
City of Hastings, Ward 2, Precinct 2	-	-	-	-	-	-	-	-
City of Hastings, Ward 3, Precinct 3	-	-	-	-	-	-	-	-
City of Hastings, Ward 4, Precinct 4	-	-	-	-	-	-	-	-
Total	503	16.72%	410	13.63%	290	9.64%	13	0.43%

Statement of Votes Cast
Barry County, MI
2012 General Primary
SOVC For Jurisdiction Wide, All Counters, All Races
OFFICIAL

REP Thornapple Twp Treasurer

	Reg. Voters	Times Counted	Total Votes	Debra K. Buckowing (REP)		Write-In Votes	
Jurisdiction Wide							
Assyria Township, Precinct 1	-	-	-	-	-	-	-
Baltimore Township, Precinct 1	-	-	-	-	-	-	-
Barry Township, Precinct 1	-	-	-	-	-	-	-
Barry Township, Precinct 2	-	-	-	-	-	-	-
Carlton Township, Precinct 1	-	-	-	-	-	-	-
Castleton Township, Precinct 1	-	-	-	-	-	-	-
Hastings Charter Township, Precinct 1	-	-	-	-	-	-	-
Hope Township, Precinct 1	-	-	-	-	-	-	-
Irving Township, Precinct 1	-	-	-	-	-	-	-
Irving Township, Precinct 2	-	-	-	-	-	-	-
Johnstown Township, Precinct 1	-	-	-	-	-	-	-
Maple Grove Township, Precinct 1	-	-	-	-	-	-	-
Orangeville Township, Precinct 1	-	-	-	-	-	-	-
Prairieville Township, Precinct 1	-	-	-	-	-	-	-
Prairieville Township, Precinct 2	-	-	-	-	-	-	-
Rutland Charter Township, Precinct 1	-	-	-	-	-	-	-
Rutland Charter Township, Precinct 2	-	-	-	-	-	-	-
Thornapple Township, Precinct 1	1917	450	317	316	99.68%	1	0.32%
Thornapple Township, Precinct 2	1429	410	253	250	98.81%	3	1.19%
Thornapple Township, Precinct 3	2254	422	266	265	99.62%	1	0.38%
Woodland Township, Precinct 1	-	-	-	-	-	-	-
Yankee Springs Township, Precinct 1	-	-	-	-	-	-	-
Yankee Springs Township, Precinct 2	-	-	-	-	-	-	-
City of Hastings, Ward 1, Precinct 1	-	-	-	-	-	-	-
City of Hastings, Ward 2, Precinct 2	-	-	-	-	-	-	-
City of Hastings, Ward 3, Precinct 3	-	-	-	-	-	-	-
City of Hastings, Ward 4, Precinct 4	-	-	-	-	-	-	-
Total	5600	1282	836	831	99.40%	5	0.60%

Statement of Votes Cast
Barry County, MI
2012 General Primary
SOVC For Jurisdiction Wide, All Counters, All Races
OFFICIAL

	REP Thornapple Twp Supervisor										
	Reg. Voters	Times Counted	Total Votes	Mike Bremer (REP)		Ross DeMaagd (REP)		John Sager (REP)		Write-In Votes	
Jurisdiction Wide											
Assyria Township, Precinct 1	-	-	-	-	-	-	-	-	-	-	-
Baltimore Township, Precinct 1	-	-	-	-	-	-	-	-	-	-	-
Barry Township, Precinct 1	-	-	-	-	-	-	-	-	-	-	-
Barry Township, Precinct 2	-	-	-	-	-	-	-	-	-	-	-
Carlton Township, Precinct 1	-	-	-	-	-	-	-	-	-	-	-
Castleton Township, Precinct 1	-	-	-	-	-	-	-	-	-	-	-
Hastings Charter Township, Precinct 1	-	-	-	-	-	-	-	-	-	-	-
Hope Township, Precinct 1	-	-	-	-	-	-	-	-	-	-	-
Irving Township, Precinct 1	-	-	-	-	-	-	-	-	-	-	-
Irving Township, Precinct 2	-	-	-	-	-	-	-	-	-	-	-
Johnstown Township, Precinct 1	-	-	-	-	-	-	-	-	-	-	-
Maple Grove Township, Precinct 1	-	-	-	-	-	-	-	-	-	-	-
Orangeville Township, Precinct 1	-	-	-	-	-	-	-	-	-	-	-
Prairieville Township, Precinct 1	-	-	-	-	-	-	-	-	-	-	-
Prairieville Township, Precinct 2	-	-	-	-	-	-	-	-	-	-	-
Rutland Charter Township, Precinct 1	-	-	-	-	-	-	-	-	-	-	-
Rutland Charter Township, Precinct 2	-	-	-	-	-	-	-	-	-	-	-
Thornapple Township, Precinct 1	1917	450	367	168	45.78%	87	23.71%	109	29.70%	3	0.82%
Thornapple Township, Precinct 2	1429	410	318	153	48.11%	70	22.01%	94	29.56%	1	0.31%
Thornapple Township, Precinct 3	2254	422	308	183	59.42%	47	15.26%	78	25.32%	0	0.00%
Woodland Township, Precinct 1	-	-	-	-	-	-	-	-	-	-	-
Yankee Springs Township, Precinct 1	-	-	-	-	-	-	-	-	-	-	-
Yankee Springs Township, Precinct 2	-	-	-	-	-	-	-	-	-	-	-
City of Hastings, Ward 1, Precinct 1	-	-	-	-	-	-	-	-	-	-	-
City of Hastings, Ward 2, Precinct 2	-	-	-	-	-	-	-	-	-	-	-
City of Hastings, Ward 3, Precinct 3	-	-	-	-	-	-	-	-	-	-	-
City of Hastings, Ward 4, Precinct 4	-	-	-	-	-	-	-	-	-	-	-
Total	5600	1282	993	504	50.76%	204	20.54%	281	28.30%	4	0.40%

Statement of Votes Cast
Barry County, MI
2012 General Primary
SOVC For Jurisdiction Wide, All Counters, All Races
OFFICIAL

	REP Rutland Twp Trustee										
	Reg. Voters	Times Counted	Total Votes	Brenda J. Bellmore (REP)		Dorothy Flint (REP)		Bill Hanshaw (REP)		Robert Lee (REP)	
Jurisdiction Wide											
Assyria Township, Precinct 1	-	-	-	-	-	-	-	-	-	-	-
Baltimore Township, Precinct 1	-	-	-	-	-	-	-	-	-	-	-
Barry Township, Precinct 1	-	-	-	-	-	-	-	-	-	-	-
Barry Township, Precinct 2	-	-	-	-	-	-	-	-	-	-	-
Carlton Township, Precinct 1	-	-	-	-	-	-	-	-	-	-	-
Castleton Township, Precinct 1	-	-	-	-	-	-	-	-	-	-	-
Hastings Charter Township, Precinct 1	-	-	-	-	-	-	-	-	-	-	-
Hope Township, Precinct 1	-	-	-	-	-	-	-	-	-	-	-
Irving Township, Precinct 1	-	-	-	-	-	-	-	-	-	-	-
Irving Township, Precinct 2	-	-	-	-	-	-	-	-	-	-	-
Johnstown Township, Precinct 1	-	-	-	-	-	-	-	-	-	-	-
Maple Grove Township, Precinct 1	-	-	-	-	-	-	-	-	-	-	-
Orangeville Township, Precinct 1	-	-	-	-	-	-	-	-	-	-	-
Prairieville Township, Precinct 1	-	-	-	-	-	-	-	-	-	-	-
Prairieville Township, Precinct 2	-	-	-	-	-	-	-	-	-	-	-
Rutland Charter Township, Precinct 1	1295	360	767	177	23.08%	161	20.99%	150	19.56%	147	19.17%
Rutland Charter Township, Precinct 2	1662	422	900	198	22.00%	166	18.44%	188	20.89%	165	18.33%
Thornapple Township, Precinct 1	-	-	-	-	-	-	-	-	-	-	-
Thornapple Township, Precinct 2	-	-	-	-	-	-	-	-	-	-	-
Thornapple Township, Precinct 3	-	-	-	-	-	-	-	-	-	-	-
Woodland Township, Precinct 1	-	-	-	-	-	-	-	-	-	-	-
Yankee Springs Township, Precinct 1	-	-	-	-	-	-	-	-	-	-	-
Yankee Springs Township, Precinct 2	-	-	-	-	-	-	-	-	-	-	-
City of Hastings, Ward 1, Precinct 1	-	-	-	-	-	-	-	-	-	-	-
City of Hastings, Ward 2, Precinct 2	-	-	-	-	-	-	-	-	-	-	-
City of Hastings, Ward 3, Precinct 3	-	-	-	-	-	-	-	-	-	-	-
City of Hastings, Ward 4, Precinct 4	-	-	-	-	-	-	-	-	-	-	-
Total	2957	782	1667	375	22.50%	327	19.62%	338	20.28%	312	18.72%

Statement of Votes Cast
Barry County, MI
2012 General Primary
SOVC For Jurisdiction Wide, All Counters, All Races
OFFICIAL

	REP Rutland Twp Clerk						
	Reg. Voters	Times Counted	Total Votes	Robin J. Hawthorne (REP)		Write-In Votes	
Jurisdiction Wide							
Assyria Township, Precinct 1	-	-	-	-	-	-	-
Baltimore Township, Precinct 1	-	-	-	-	-	-	-
Barry Township, Precinct 1	-	-	-	-	-	-	-
Barry Township, Precinct 2	-	-	-	-	-	-	-
Carlton Township, Precinct 1	-	-	-	-	-	-	-
Castleton Township, Precinct 1	-	-	-	-	-	-	-
Hastings Charter Township, Precinct 1	-	-	-	-	-	-	-
Hope Township, Precinct 1	-	-	-	-	-	-	-
Irving Township, Precinct 1	-	-	-	-	-	-	-
Irving Township, Precinct 2	-	-	-	-	-	-	-
Johnstown Township, Precinct 1	-	-	-	-	-	-	-
Maple Grove Township, Precinct 1	-	-	-	-	-	-	-
Orangeville Township, Precinct 1	-	-	-	-	-	-	-
Prairieville Township, Precinct 1	-	-	-	-	-	-	-
Prairieville Township, Precinct 2	-	-	-	-	-	-	-
Rutland Charter Township, Precinct 1	1295	360	234	233	99.57%	1	0.43%
Rutland Charter Township, Precinct 2	1662	422	273	273	100.00%	0	0.00%
Thornapple Township, Precinct 1	-	-	-	-	-	-	-
Thornapple Township, Precinct 2	-	-	-	-	-	-	-
Thornapple Township, Precinct 3	-	-	-	-	-	-	-
Woodland Township, Precinct 1	-	-	-	-	-	-	-
Yankee Springs Township, Precinct 1	-	-	-	-	-	-	-
Yankee Springs Township, Precinct 2	-	-	-	-	-	-	-
City of Hastings, Ward 1, Precinct 1	-	-	-	-	-	-	-
City of Hastings, Ward 2, Precinct 2	-	-	-	-	-	-	-
City of Hastings, Ward 3, Precinct 3	-	-	-	-	-	-	-
City of Hastings, Ward 4, Precinct 4	-	-	-	-	-	-	-
Total	2957	782	507	506	99.80%	1	0.20%

Statement of Votes Cast
Barry County, MI
2012 General Primary
SOVC For Jurisdiction Wide, All Counters, All Races
OFFICIAL

REP Prairie Twp Park Comm

	Reg. Voters	Times Counted	Total Votes	Rebecca Kahler (REP)		Write-In Votes	
Jurisdiction Wide							
Assyria Township, Precinct 1	-	-	-	-	-	-	-
Baltimore Township, Precinct 1	-	-	-	-	-	-	-
Barry Township, Precinct 1	-	-	-	-	-	-	-
Barry Township, Precinct 2	-	-	-	-	-	-	-
Carlton Township, Precinct 1	-	-	-	-	-	-	-
Castleton Township, Precinct 1	-	-	-	-	-	-	-
Hastings Charter Township, Precinct 1	-	-	-	-	-	-	-
Hope Township, Precinct 1	-	-	-	-	-	-	-
Irving Township, Precinct 1	-	-	-	-	-	-	-
Irving Township, Precinct 2	-	-	-	-	-	-	-
Johnstown Township, Precinct 1	-	-	-	-	-	-	-
Maple Grove Township, Precinct 1	-	-	-	-	-	-	-
Orangeville Township, Precinct 1	-	-	-	-	-	-	-
Prairieville Township, Precinct 1	1273	342	198	194	97.98%	4	2.02%
Prairieville Township, Precinct 2	1259	296	148	145	97.97%	3	2.03%
Rutland Charter Township, Precinct 1	-	-	-	-	-	-	-
Rutland Charter Township, Precinct 2	-	-	-	-	-	-	-
Thornapple Township, Precinct 1	-	-	-	-	-	-	-
Thornapple Township, Precinct 2	-	-	-	-	-	-	-
Thornapple Township, Precinct 3	-	-	-	-	-	-	-
Woodland Township, Precinct 1	-	-	-	-	-	-	-
Yankee Springs Township, Precinct 1	-	-	-	-	-	-	-
Yankee Springs Township, Precinct 2	-	-	-	-	-	-	-
City of Hastings, Ward 1, Precinct 1	-	-	-	-	-	-	-
City of Hastings, Ward 2, Precinct 2	-	-	-	-	-	-	-
City of Hastings, Ward 3, Precinct 3	-	-	-	-	-	-	-
City of Hastings, Ward 4, Precinct 4	-	-	-	-	-	-	-
Total	2532	638	346	339	97.98%	7	2.02%

Statement of Votes Cast
Barry County, MI
2012 General Primary
SOVC For Jurisdiction Wide, All Counters, All Races
OFFICIAL

	REP Prairie Twp Treasurer						
	Reg. Voters	Times Counted	Total Votes	Kasandra McGuire (REP)		Write-In Votes	
Jurisdiction Wide							
Assyria Township, Precinct 1	-	-	-	-	-	-	-
Baltimore Township, Precinct 1	-	-	-	-	-	-	-
Barry Township, Precinct 1	-	-	-	-	-	-	-
Barry Township, Precinct 2	-	-	-	-	-	-	-
Carlton Township, Precinct 1	-	-	-	-	-	-	-
Castleton Township, Precinct 1	-	-	-	-	-	-	-
Hastings Charter Township, Precinct 1	-	-	-	-	-	-	-
Hope Township, Precinct 1	-	-	-	-	-	-	-
Irving Township, Precinct 1	-	-	-	-	-	-	-
Irving Township, Precinct 2	-	-	-	-	-	-	-
Johnstown Township, Precinct 1	-	-	-	-	-	-	-
Maple Grove Township, Precinct 1	-	-	-	-	-	-	-
Orangeville Township, Precinct 1	-	-	-	-	-	-	-
Prairieville Township, Precinct 1	1273	342	192	192	100.00%	0	0.00%
Prairieville Township, Precinct 2	1259	296	157	157	100.00%	0	0.00%
Rutland Charter Township, Precinct 1	-	-	-	-	-	-	-
Rutland Charter Township, Precinct 2	-	-	-	-	-	-	-
Thornapple Township, Precinct 1	-	-	-	-	-	-	-
Thornapple Township, Precinct 2	-	-	-	-	-	-	-
Thornapple Township, Precinct 3	-	-	-	-	-	-	-
Woodland Township, Precinct 1	-	-	-	-	-	-	-
Yankee Springs Township, Precinct 1	-	-	-	-	-	-	-
Yankee Springs Township, Precinct 2	-	-	-	-	-	-	-
City of Hastings, Ward 1, Precinct 1	-	-	-	-	-	-	-
City of Hastings, Ward 2, Precinct 2	-	-	-	-	-	-	-
City of Hastings, Ward 3, Precinct 3	-	-	-	-	-	-	-
City of Hastings, Ward 4, Precinct 4	-	-	-	-	-	-	-
Total	2532	638	349	349	100.00%	0	0.00%

Statement of Votes Cast
Barry County, MI
2012 General Primary
SOVC For Jurisdiction Wide, All Counters, All Races
OFFICIAL

	REP Prairie Twp Supervisor						
	Reg. Voters	Times Counted	Total Votes	Jim Stoneburner (REP)		Write-In Votes	
Jurisdiction Wide							
Assyria Township, Precinct 1	-	-	-	-	-	-	-
Baltimore Township, Precinct 1	-	-	-	-	-	-	-
Barry Township, Precinct 1	-	-	-	-	-	-	-
Barry Township, Precinct 2	-	-	-	-	-	-	-
Carlton Township, Precinct 1	-	-	-	-	-	-	-
Castleton Township, Precinct 1	-	-	-	-	-	-	-
Hastings Charter Township, Precinct 1	-	-	-	-	-	-	-
Hope Township, Precinct 1	-	-	-	-	-	-	-
Irving Township, Precinct 1	-	-	-	-	-	-	-
Irving Township, Precinct 2	-	-	-	-	-	-	-
Johnstown Township, Precinct 1	-	-	-	-	-	-	-
Maple Grove Township, Precinct 1	-	-	-	-	-	-	-
Orangeville Township, Precinct 1	-	-	-	-	-	-	-
Prairieville Township, Precinct 1	1273	342	204	204	100.00%	0	0.00%
Prairieville Township, Precinct 2	1259	296	153	146	95.42%	7	4.58%
Rutland Charter Township, Precinct 1	-	-	-	-	-	-	-
Rutland Charter Township, Precinct 2	-	-	-	-	-	-	-
Thornapple Township, Precinct 1	-	-	-	-	-	-	-
Thornapple Township, Precinct 2	-	-	-	-	-	-	-
Thornapple Township, Precinct 3	-	-	-	-	-	-	-
Woodland Township, Precinct 1	-	-	-	-	-	-	-
Yankee Springs Township, Precinct 1	-	-	-	-	-	-	-
Yankee Springs Township, Precinct 2	-	-	-	-	-	-	-
City of Hastings, Ward 1, Precinct 1	-	-	-	-	-	-	-
City of Hastings, Ward 2, Precinct 2	-	-	-	-	-	-	-
City of Hastings, Ward 3, Precinct 3	-	-	-	-	-	-	-
City of Hastings, Ward 4, Precinct 4	-	-	-	-	-	-	-
Total	2532	638	357	350	98.04%	7	1.96%

Statement of Votes Cast
Barry County, MI
2012 General Primary
SOVC For Jurisdiction Wide, All Counters, All Races
OFFICIAL

	REP Orange Twp Clerk					REP Orange Twp Treasurer				
	Reg. Voters	Times Counted	Total Votes	Write-In Votes		Reg. Voters	Times Counted	Total Votes	Write-In Votes	
Jurisdiction Wide										
Assyria Township, Precinct 1	-	-	-	-	-	-	-	-	-	-
Baltimore Township, Precinct 1	-	-	-	-	-	-	-	-	-	-
Barry Township, Precinct 1	-	-	-	-	-	-	-	-	-	-
Barry Township, Precinct 2	-	-	-	-	-	-	-	-	-	-
Carlton Township, Precinct 1	-	-	-	-	-	-	-	-	-	-
Castleton Township, Precinct 1	-	-	-	-	-	-	-	-	-	-
Hastings Charter Township, Precinct 1	-	-	-	-	-	-	-	-	-	-
Hope Township, Precinct 1	-	-	-	-	-	-	-	-	-	-
Irving Township, Precinct 1	-	-	-	-	-	-	-	-	-	-
Irving Township, Precinct 2	-	-	-	-	-	-	-	-	-	-
Johnstown Township, Precinct 1	-	-	-	-	-	-	-	-	-	-
Maple Grove Township, Precinct 1	-	-	-	-	-	-	-	-	-	-
Orangeville Township, Precinct 1	2396	395	11	11	100.00%	2396	395	10	10	100.00%
Prairieville Township, Precinct 1	-	-	-	-	-	-	-	-	-	-
Prairieville Township, Precinct 2	-	-	-	-	-	-	-	-	-	-
Rutland Charter Township, Precinct 1	-	-	-	-	-	-	-	-	-	-
Rutland Charter Township, Precinct 2	-	-	-	-	-	-	-	-	-	-
Thornapple Township, Precinct 1	-	-	-	-	-	-	-	-	-	-
Thornapple Township, Precinct 2	-	-	-	-	-	-	-	-	-	-
Thornapple Township, Precinct 3	-	-	-	-	-	-	-	-	-	-
Woodland Township, Precinct 1	-	-	-	-	-	-	-	-	-	-
Yankee Springs Township, Precinct 1	-	-	-	-	-	-	-	-	-	-
Yankee Springs Township, Precinct 2	-	-	-	-	-	-	-	-	-	-
City of Hastings, Ward 1, Precinct 1	-	-	-	-	-	-	-	-	-	-
City of Hastings, Ward 2, Precinct 2	-	-	-	-	-	-	-	-	-	-
City of Hastings, Ward 3, Precinct 3	-	-	-	-	-	-	-	-	-	-
City of Hastings, Ward 4, Precinct 4	-	-	-	-	-	-	-	-	-	-
Total	2396	395	11	11	100.00%	2396	395	10	10	100.00%

Statement of Votes Cast
Barry County, MI
2012 General Primary
SOVC For Jurisdiction Wide, All Counters, All Races
OFFICIAL

	REP Map Grv Twp Trustee								
	Reg. Voters	Times Counted	Total Votes	James R Heyhoer (REP)		Douglas J Westendorp (REP)		Write-In Votes	
Jurisdiction Wide									
Assyria Township, Precinct 1	-	-	-	-	-	-	-	-	-
Baltimore Township, Precinct 1	-	-	-	-	-	-	-	-	-
Barry Township, Precinct 1	-	-	-	-	-	-	-	-	-
Barry Township, Precinct 2	-	-	-	-	-	-	-	-	-
Carlton Township, Precinct 1	-	-	-	-	-	-	-	-	-
Castleton Township, Precinct 1	-	-	-	-	-	-	-	-	-
Hastings Charter Township, Precinct 1	-	-	-	-	-	-	-	-	-
Hope Township, Precinct 1	-	-	-	-	-	-	-	-	-
Irving Township, Precinct 1	-	-	-	-	-	-	-	-	-
Irving Township, Precinct 2	-	-	-	-	-	-	-	-	-
Johnstown Township, Precinct 1	-	-	-	-	-	-	-	-	-
Maple Grove Township, Precinct 1	1088	237	289	131	45.33%	158	54.67%	0	0.00%
Orangeville Township, Precinct 1	-	-	-	-	-	-	-	-	-
Prairieville Township, Precinct 1	-	-	-	-	-	-	-	-	-
Prairieville Township, Precinct 2	-	-	-	-	-	-	-	-	-
Rutland Charter Township, Precinct 1	-	-	-	-	-	-	-	-	-
Rutland Charter Township, Precinct 2	-	-	-	-	-	-	-	-	-
Thornapple Township, Precinct 1	-	-	-	-	-	-	-	-	-
Thornapple Township, Precinct 2	-	-	-	-	-	-	-	-	-
Thornapple Township, Precinct 3	-	-	-	-	-	-	-	-	-
Woodland Township, Precinct 1	-	-	-	-	-	-	-	-	-
Yankee Springs Township, Precinct 1	-	-	-	-	-	-	-	-	-
Yankee Springs Township, Precinct 2	-	-	-	-	-	-	-	-	-
City of Hastings, Ward 1, Precinct 1	-	-	-	-	-	-	-	-	-
City of Hastings, Ward 2, Precinct 2	-	-	-	-	-	-	-	-	-
City of Hastings, Ward 3, Precinct 3	-	-	-	-	-	-	-	-	-
City of Hastings, Ward 4, Precinct 4	-	-	-	-	-	-	-	-	-
Total	1088	237	289	131	45.33%	158	54.67%	0	0.00%

Statement of Votes Cast
Barry County, MI
2012 General Primary
SOVC For Jurisdiction Wide, All Counters, All Races
OFFICIAL

	REP Map Grv Twp Clerk						
	Reg. Voters	Times Counted	Total Votes	Susie Butler (REP)		Write-In Votes	
Jurisdiction Wide							
Assyria Township, Precinct 1	-	-	-	-	-	-	-
Baltimore Township, Precinct 1	-	-	-	-	-	-	-
Barry Township, Precinct 1	-	-	-	-	-	-	-
Barry Township, Precinct 2	-	-	-	-	-	-	-
Carlton Township, Precinct 1	-	-	-	-	-	-	-
Castleton Township, Precinct 1	-	-	-	-	-	-	-
Hastings Charter Township, Precinct 1	-	-	-	-	-	-	-
Hope Township, Precinct 1	-	-	-	-	-	-	-
Irving Township, Precinct 1	-	-	-	-	-	-	-
Irving Township, Precinct 2	-	-	-	-	-	-	-
Johnstown Township, Precinct 1	-	-	-	-	-	-	-
Maple Grove Township, Precinct 1	1088	237	174	174	100.00%	0	0.00%
Orangeville Township, Precinct 1	-	-	-	-	-	-	-
Prairieville Township, Precinct 1	-	-	-	-	-	-	-
Prairieville Township, Precinct 2	-	-	-	-	-	-	-
Rutland Charter Township, Precinct 1	-	-	-	-	-	-	-
Rutland Charter Township, Precinct 2	-	-	-	-	-	-	-
Thornapple Township, Precinct 1	-	-	-	-	-	-	-
Thornapple Township, Precinct 2	-	-	-	-	-	-	-
Thornapple Township, Precinct 3	-	-	-	-	-	-	-
Woodland Township, Precinct 1	-	-	-	-	-	-	-
Yankee Springs Township, Precinct 1	-	-	-	-	-	-	-
Yankee Springs Township, Precinct 2	-	-	-	-	-	-	-
City of Hastings, Ward 1, Precinct 1	-	-	-	-	-	-	-
City of Hastings, Ward 2, Precinct 2	-	-	-	-	-	-	-
City of Hastings, Ward 3, Precinct 3	-	-	-	-	-	-	-
City of Hastings, Ward 4, Precinct 4	-	-	-	-	-	-	-
Total	1088	237	174	174	100.00%	0	0.00%

Statement of Votes Cast
Barry County, MI
2012 General Primary
SOVC For Jurisdiction Wide, All Counters, All Races
OFFICIAL

	REP Johnstown Twp Trustee										
	Reg. Voters	Times Counted	Total Votes	Karen Doster (REP)		Deana Powell (REP)		Jeffrey Warren (REP)		Write-In Votes	
Jurisdiction Wide											
Assyria Township, Precinct 1	-	-	-	-	-	-	-	-	-	-	-
Baltimore Township, Precinct 1	-	-	-	-	-	-	-	-	-	-	-
Barry Township, Precinct 1	-	-	-	-	-	-	-	-	-	-	-
Barry Township, Precinct 2	-	-	-	-	-	-	-	-	-	-	-
Carlton Township, Precinct 1	-	-	-	-	-	-	-	-	-	-	-
Castleton Township, Precinct 1	-	-	-	-	-	-	-	-	-	-	-
Hastings Charter Township, Precinct 1	-	-	-	-	-	-	-	-	-	-	-
Hope Township, Precinct 1	-	-	-	-	-	-	-	-	-	-	-
Irving Township, Precinct 1	-	-	-	-	-	-	-	-	-	-	-
Irving Township, Precinct 2	-	-	-	-	-	-	-	-	-	-	-
Johnstown Township, Precinct 1	2250	457	543	186	34.25%	153	28.18%	204	37.57%	0	0.00%
Maple Grove Township, Precinct 1	-	-	-	-	-	-	-	-	-	-	-
Orangeville Township, Precinct 1	-	-	-	-	-	-	-	-	-	-	-
Prairieville Township, Precinct 1	-	-	-	-	-	-	-	-	-	-	-
Prairieville Township, Precinct 2	-	-	-	-	-	-	-	-	-	-	-
Rutland Charter Township, Precinct 1	-	-	-	-	-	-	-	-	-	-	-
Rutland Charter Township, Precinct 2	-	-	-	-	-	-	-	-	-	-	-
Thornapple Township, Precinct 1	-	-	-	-	-	-	-	-	-	-	-
Thornapple Township, Precinct 2	-	-	-	-	-	-	-	-	-	-	-
Thornapple Township, Precinct 3	-	-	-	-	-	-	-	-	-	-	-
Woodland Township, Precinct 1	-	-	-	-	-	-	-	-	-	-	-
Yankee Springs Township, Precinct 1	-	-	-	-	-	-	-	-	-	-	-
Yankee Springs Township, Precinct 2	-	-	-	-	-	-	-	-	-	-	-
City of Hastings, Ward 1, Precinct 1	-	-	-	-	-	-	-	-	-	-	-
City of Hastings, Ward 2, Precinct 2	-	-	-	-	-	-	-	-	-	-	-
City of Hastings, Ward 3, Precinct 3	-	-	-	-	-	-	-	-	-	-	-
City of Hastings, Ward 4, Precinct 4	-	-	-	-	-	-	-	-	-	-	-
Total	2250	457	543	186	34.25%	153	28.18%	204	37.57%	0	0.00%

Statement of Votes Cast
Barry County, MI
2012 General Primary
SOVC For Jurisdiction Wide, All Counters, All Races
OFFICIAL

	REP Johnstown Twp Clerk										
	Reg. Voters	Times Counted	Total Votes	Abbie K. Bishop (REP)		June P. Doster (REP)		Trisha Poley (REP)		Write-In Votes	
Jurisdiction Wide											
Assyria Township, Precinct 1	-	-	-	-	-	-	-	-	-	-	-
Baltimore Township, Precinct 1	-	-	-	-	-	-	-	-	-	-	-
Barry Township, Precinct 1	-	-	-	-	-	-	-	-	-	-	-
Barry Township, Precinct 2	-	-	-	-	-	-	-	-	-	-	-
Carlton Township, Precinct 1	-	-	-	-	-	-	-	-	-	-	-
Castleton Township, Precinct 1	-	-	-	-	-	-	-	-	-	-	-
Hastings Charter Township, Precinct 1	-	-	-	-	-	-	-	-	-	-	-
Hope Township, Precinct 1	-	-	-	-	-	-	-	-	-	-	-
Irving Township, Precinct 1	-	-	-	-	-	-	-	-	-	-	-
Irving Township, Precinct 2	-	-	-	-	-	-	-	-	-	-	-
Johnstown Township, Precinct 1	2250	457	357	77	21.57%	183	51.26%	97	27.17%	0	0.00%
Maple Grove Township, Precinct 1	-	-	-	-	-	-	-	-	-	-	-
Orangeville Township, Precinct 1	-	-	-	-	-	-	-	-	-	-	-
Prairieville Township, Precinct 1	-	-	-	-	-	-	-	-	-	-	-
Prairieville Township, Precinct 2	-	-	-	-	-	-	-	-	-	-	-
Rutland Charter Township, Precinct 1	-	-	-	-	-	-	-	-	-	-	-
Rutland Charter Township, Precinct 2	-	-	-	-	-	-	-	-	-	-	-
Thornapple Township, Precinct 1	-	-	-	-	-	-	-	-	-	-	-
Thornapple Township, Precinct 2	-	-	-	-	-	-	-	-	-	-	-
Thornapple Township, Precinct 3	-	-	-	-	-	-	-	-	-	-	-
Woodland Township, Precinct 1	-	-	-	-	-	-	-	-	-	-	-
Yankee Springs Township, Precinct 1	-	-	-	-	-	-	-	-	-	-	-
Yankee Springs Township, Precinct 2	-	-	-	-	-	-	-	-	-	-	-
City of Hastings, Ward 1, Precinct 1	-	-	-	-	-	-	-	-	-	-	-
City of Hastings, Ward 2, Precinct 2	-	-	-	-	-	-	-	-	-	-	-
City of Hastings, Ward 3, Precinct 3	-	-	-	-	-	-	-	-	-	-	-
City of Hastings, Ward 4, Precinct 4	-	-	-	-	-	-	-	-	-	-	-
Total	2250	457	357	77	21.57%	183	51.26%	97	27.17%	0	0.00%

Statement of Votes Cast
Barry County, MI
2012 General Primary
SOVC For Jurisdiction Wide, All Counters, All Races
OFFICIAL

	REP Irving Twp Trustee								
	Reg. Voters	Times Counted	Total Votes	Larry J. Brummel Jr. (REP)		George R. London (REP)		Write-In Votes	
Jurisdiction Wide									
Assyria Township, Precinct 1	-	-	-	-	-	-	-	-	-
Baltimore Township, Precinct 1	-	-	-	-	-	-	-	-	-
Barry Township, Precinct 1	-	-	-	-	-	-	-	-	-
Barry Township, Precinct 2	-	-	-	-	-	-	-	-	-
Carlton Township, Precinct 1	-	-	-	-	-	-	-	-	-
Castleton Township, Precinct 1	-	-	-	-	-	-	-	-	-
Hastings Charter Township, Precinct 1	-	-	-	-	-	-	-	-	-
Hope Township, Precinct 1	-	-	-	-	-	-	-	-	-
Irving Township, Precinct 1	623	149	177	91	51.41%	85	48.02%	1	0.56%
Irving Township, Precinct 2	1709	390	444	220	49.55%	224	50.45%	0	0.00%
Johnstown Township, Precinct 1	-	-	-	-	-	-	-	-	-
Maple Grove Township, Precinct 1	-	-	-	-	-	-	-	-	-
Orangeville Township, Precinct 1	-	-	-	-	-	-	-	-	-
Prairieville Township, Precinct 1	-	-	-	-	-	-	-	-	-
Prairieville Township, Precinct 2	-	-	-	-	-	-	-	-	-
Rutland Charter Township, Precinct 1	-	-	-	-	-	-	-	-	-
Rutland Charter Township, Precinct 2	-	-	-	-	-	-	-	-	-
Thornapple Township, Precinct 1	-	-	-	-	-	-	-	-	-
Thornapple Township, Precinct 2	-	-	-	-	-	-	-	-	-
Thornapple Township, Precinct 3	-	-	-	-	-	-	-	-	-
Woodland Township, Precinct 1	-	-	-	-	-	-	-	-	-
Yankee Springs Township, Precinct 1	-	-	-	-	-	-	-	-	-
Yankee Springs Township, Precinct 2	-	-	-	-	-	-	-	-	-
City of Hastings, Ward 1, Precinct 1	-	-	-	-	-	-	-	-	-
City of Hastings, Ward 2, Precinct 2	-	-	-	-	-	-	-	-	-
City of Hastings, Ward 3, Precinct 3	-	-	-	-	-	-	-	-	-
City of Hastings, Ward 4, Precinct 4	-	-	-	-	-	-	-	-	-
Total	2332	539	621	311	50.08%	309	49.76%	1	0.16%

Statement of Votes Cast
Barry County, MI
2012 General Primary
SOVC For Jurisdiction Wide, All Counters, All Races
OFFICIAL

	REP Irving Twp Clerk						
	Reg. Voters	Times Counted	Total Votes	Carol J. Ergang (REP)		Write-In Votes	
Jurisdiction Wide							
Assyria Township, Precinct 1	-	-	-	-	-	-	-
Baltimore Township, Precinct 1	-	-	-	-	-	-	-
Barry Township, Precinct 1	-	-	-	-	-	-	-
Barry Township, Precinct 2	-	-	-	-	-	-	-
Carlton Township, Precinct 1	-	-	-	-	-	-	-
Castleton Township, Precinct 1	-	-	-	-	-	-	-
Hastings Charter Township, Precinct 1	-	-	-	-	-	-	-
Hope Township, Precinct 1	-	-	-	-	-	-	-
Irving Township, Precinct 1	623	149	126	125	99.21%	1	0.79%
Irving Township, Precinct 2	1709	390	293	293	100.00%	0	0.00%
Johnstown Township, Precinct 1	-	-	-	-	-	-	-
Maple Grove Township, Precinct 1	-	-	-	-	-	-	-
Orangeville Township, Precinct 1	-	-	-	-	-	-	-
Prairieville Township, Precinct 1	-	-	-	-	-	-	-
Prairieville Township, Precinct 2	-	-	-	-	-	-	-
Rutland Charter Township, Precinct 1	-	-	-	-	-	-	-
Rutland Charter Township, Precinct 2	-	-	-	-	-	-	-
Thornapple Township, Precinct 1	-	-	-	-	-	-	-
Thornapple Township, Precinct 2	-	-	-	-	-	-	-
Thornapple Township, Precinct 3	-	-	-	-	-	-	-
Woodland Township, Precinct 1	-	-	-	-	-	-	-
Yankee Springs Township, Precinct 1	-	-	-	-	-	-	-
Yankee Springs Township, Precinct 2	-	-	-	-	-	-	-
City of Hastings, Ward 1, Precinct 1	-	-	-	-	-	-	-
City of Hastings, Ward 2, Precinct 2	-	-	-	-	-	-	-
City of Hastings, Ward 3, Precinct 3	-	-	-	-	-	-	-
City of Hastings, Ward 4, Precinct 4	-	-	-	-	-	-	-
Total	2332	539	419	418	99.76%	1	0.24%

Statement of Votes Cast
Barry County, MI
2012 General Primary
SOVC For Jurisdiction Wide, All Counters, All Races
OFFICIAL

	REP Hope Twp Trustee								
	Reg. Voters	Times Counted	Total Votes	David A. Messelink (REP)		Meryl L. Peake (REP)		Write-In Votes	
Jurisdiction Wide									
Assyria Township, Precinct 1	-	-	-	-	-	-	-	-	-
Baltimore Township, Precinct 1	-	-	-	-	-	-	-	-	-
Barry Township, Precinct 1	-	-	-	-	-	-	-	-	-
Barry Township, Precinct 2	-	-	-	-	-	-	-	-	-
Carlton Township, Precinct 1	-	-	-	-	-	-	-	-	-
Castleton Township, Precinct 1	-	-	-	-	-	-	-	-	-
Hastings Charter Township, Precinct 1	-	-	-	-	-	-	-	-	-
Hope Township, Precinct 1	2429	595	601	281	46.76%	317	52.75%	3	0.50%
Irving Township, Precinct 1	-	-	-	-	-	-	-	-	-
Irving Township, Precinct 2	-	-	-	-	-	-	-	-	-
Johnstown Township, Precinct 1	-	-	-	-	-	-	-	-	-
Maple Grove Township, Precinct 1	-	-	-	-	-	-	-	-	-
Orangeville Township, Precinct 1	-	-	-	-	-	-	-	-	-
Prairieville Township, Precinct 1	-	-	-	-	-	-	-	-	-
Prairieville Township, Precinct 2	-	-	-	-	-	-	-	-	-
Rutland Charter Township, Precinct 1	-	-	-	-	-	-	-	-	-
Rutland Charter Township, Precinct 2	-	-	-	-	-	-	-	-	-
Thornapple Township, Precinct 1	-	-	-	-	-	-	-	-	-
Thornapple Township, Precinct 2	-	-	-	-	-	-	-	-	-
Thornapple Township, Precinct 3	-	-	-	-	-	-	-	-	-
Woodland Township, Precinct 1	-	-	-	-	-	-	-	-	-
Yankee Springs Township, Precinct 1	-	-	-	-	-	-	-	-	-
Yankee Springs Township, Precinct 2	-	-	-	-	-	-	-	-	-
City of Hastings, Ward 1, Precinct 1	-	-	-	-	-	-	-	-	-
City of Hastings, Ward 2, Precinct 2	-	-	-	-	-	-	-	-	-
City of Hastings, Ward 3, Precinct 3	-	-	-	-	-	-	-	-	-
City of Hastings, Ward 4, Precinct 4	-	-	-	-	-	-	-	-	-
Total	2429	595	601	281	46.76%	317	52.75%	3	0.50%

Statement of Votes Cast
Barry County, MI
2012 General Primary
SOVC For Jurisdiction Wide, All Counters, All Races
OFFICIAL

	REP Hope Twp Clerk						
	Reg. Voters	Times Counted	Total Votes	Deborah Jackson (REP)		Write-In Votes	
Jurisdiction Wide							
Assyria Township, Precinct 1	-	-	-	-	-	-	-
Baltimore Township, Precinct 1	-	-	-	-	-	-	-
Barry Township, Precinct 1	-	-	-	-	-	-	-
Barry Township, Precinct 2	-	-	-	-	-	-	-
Carlton Township, Precinct 1	-	-	-	-	-	-	-
Castleton Township, Precinct 1	-	-	-	-	-	-	-
Hastings Charter Township, Precinct 1	-	-	-	-	-	-	-
Hope Township, Precinct 1	2429	595	379	377	99.47%	2	0.53%
Irving Township, Precinct 1	-	-	-	-	-	-	-
Irving Township, Precinct 2	-	-	-	-	-	-	-
Johnstown Township, Precinct 1	-	-	-	-	-	-	-
Maple Grove Township, Precinct 1	-	-	-	-	-	-	-
Orangeville Township, Precinct 1	-	-	-	-	-	-	-
Prairieville Township, Precinct 1	-	-	-	-	-	-	-
Prairieville Township, Precinct 2	-	-	-	-	-	-	-
Rutland Charter Township, Precinct 1	-	-	-	-	-	-	-
Rutland Charter Township, Precinct 2	-	-	-	-	-	-	-
Thornapple Township, Precinct 1	-	-	-	-	-	-	-
Thornapple Township, Precinct 2	-	-	-	-	-	-	-
Thornapple Township, Precinct 3	-	-	-	-	-	-	-
Woodland Township, Precinct 1	-	-	-	-	-	-	-
Yankee Springs Township, Precinct 1	-	-	-	-	-	-	-
Yankee Springs Township, Precinct 2	-	-	-	-	-	-	-
City of Hastings, Ward 1, Precinct 1	-	-	-	-	-	-	-
City of Hastings, Ward 2, Precinct 2	-	-	-	-	-	-	-
City of Hastings, Ward 3, Precinct 3	-	-	-	-	-	-	-
City of Hastings, Ward 4, Precinct 4	-	-	-	-	-	-	-
Total	2429	595	379	377	99.47%	2	0.53%

Statement of Votes Cast
Barry County, MI
2012 General Primary
SOVC For Jurisdiction Wide, All Counters, All Races
OFFICIAL

	REP Hastings Twp Trustee										
	Reg. Voters	Times Counted	Total Votes	Ron Mennell (REP)		James M. Partridge (REP)		William J. Wetzel (REP)		Write-In Votes	
Jurisdiction Wide											
Assyria Township, Precinct 1	-	-	-	-	-	-	-	-	-	-	-
Baltimore Township, Precinct 1	-	-	-	-	-	-	-	-	-	-	-
Barry Township, Precinct 1	-	-	-	-	-	-	-	-	-	-	-
Barry Township, Precinct 2	-	-	-	-	-	-	-	-	-	-	-
Carlton Township, Precinct 1	-	-	-	-	-	-	-	-	-	-	-
Castleton Township, Precinct 1	-	-	-	-	-	-	-	-	-	-	-
Hastings Charter Township, Precinct 1	2109	596	753	248	32.93%	226	30.01%	276	36.65%	3	0.40%
Hope Township, Precinct 1	-	-	-	-	-	-	-	-	-	-	-
Irving Township, Precinct 1	-	-	-	-	-	-	-	-	-	-	-
Irving Township, Precinct 2	-	-	-	-	-	-	-	-	-	-	-
Johnstown Township, Precinct 1	-	-	-	-	-	-	-	-	-	-	-
Maple Grove Township, Precinct 1	-	-	-	-	-	-	-	-	-	-	-
Orangeville Township, Precinct 1	-	-	-	-	-	-	-	-	-	-	-
Prairieville Township, Precinct 1	-	-	-	-	-	-	-	-	-	-	-
Prairieville Township, Precinct 2	-	-	-	-	-	-	-	-	-	-	-
Rutland Charter Township, Precinct 1	-	-	-	-	-	-	-	-	-	-	-
Rutland Charter Township, Precinct 2	-	-	-	-	-	-	-	-	-	-	-
Thornapple Township, Precinct 1	-	-	-	-	-	-	-	-	-	-	-
Thornapple Township, Precinct 2	-	-	-	-	-	-	-	-	-	-	-
Thornapple Township, Precinct 3	-	-	-	-	-	-	-	-	-	-	-
Woodland Township, Precinct 1	-	-	-	-	-	-	-	-	-	-	-
Yankee Springs Township, Precinct 1	-	-	-	-	-	-	-	-	-	-	-
Yankee Springs Township, Precinct 2	-	-	-	-	-	-	-	-	-	-	-
City of Hastings, Ward 1, Precinct 1	-	-	-	-	-	-	-	-	-	-	-
City of Hastings, Ward 2, Precinct 2	-	-	-	-	-	-	-	-	-	-	-
City of Hastings, Ward 3, Precinct 3	-	-	-	-	-	-	-	-	-	-	-
City of Hastings, Ward 4, Precinct 4	-	-	-	-	-	-	-	-	-	-	-
Total	2109	596	753	248	32.93%	226	30.01%	276	36.65%	3	0.40%

Statement of Votes Cast
Barry County, MI
2012 General Primary
SOVC For Jurisdiction Wide, All Counters, All Races
OFFICIAL

	REP Hastings Twp Clerk						
	Reg. Voters	Times Counted	Total Votes	Anita S. Mennell (REP)		Write-In Votes	
Jurisdiction Wide							
Assyria Township, Precinct 1	-	-	-	-	-	-	-
Baltimore Township, Precinct 1	-	-	-	-	-	-	-
Barry Township, Precinct 1	-	-	-	-	-	-	-
Barry Township, Precinct 2	-	-	-	-	-	-	-
Carlton Township, Precinct 1	-	-	-	-	-	-	-
Castleton Township, Precinct 1	-	-	-	-	-	-	-
Hastings Charter Township, Precinct 1	2109	596	361	361	100.00%	0	0.00%
Hope Township, Precinct 1	-	-	-	-	-	-	-
Irving Township, Precinct 1	-	-	-	-	-	-	-
Irving Township, Precinct 2	-	-	-	-	-	-	-
Johnstown Township, Precinct 1	-	-	-	-	-	-	-
Maple Grove Township, Precinct 1	-	-	-	-	-	-	-
Orangeville Township, Precinct 1	-	-	-	-	-	-	-
Prairieville Township, Precinct 1	-	-	-	-	-	-	-
Prairieville Township, Precinct 2	-	-	-	-	-	-	-
Rutland Charter Township, Precinct 1	-	-	-	-	-	-	-
Rutland Charter Township, Precinct 2	-	-	-	-	-	-	-
Thornapple Township, Precinct 1	-	-	-	-	-	-	-
Thornapple Township, Precinct 2	-	-	-	-	-	-	-
Thornapple Township, Precinct 3	-	-	-	-	-	-	-
Woodland Township, Precinct 1	-	-	-	-	-	-	-
Yankee Springs Township, Precinct 1	-	-	-	-	-	-	-
Yankee Springs Township, Precinct 2	-	-	-	-	-	-	-
City of Hastings, Ward 1, Precinct 1	-	-	-	-	-	-	-
City of Hastings, Ward 2, Precinct 2	-	-	-	-	-	-	-
City of Hastings, Ward 3, Precinct 3	-	-	-	-	-	-	-
City of Hastings, Ward 4, Precinct 4	-	-	-	-	-	-	-
Total	2109	596	361	361	100.00%	0	0.00%

Statement of Votes Cast
Barry County, MI
2012 General Primary
SOVC For Jurisdiction Wide, All Counters, All Races
OFFICIAL

	REP Castleton Twp Trustee								
	Reg. Voters	Times Counted	Total Votes	Michael Trahan (REP)		Earl M. Wilson (REP)		Write-In Votes	
Jurisdiction Wide									
Assyria Township, Precinct 1	-	-	-	-	-	-	-	-	-
Baltimore Township, Precinct 1	-	-	-	-	-	-	-	-	-
Barry Township, Precinct 1	-	-	-	-	-	-	-	-	-
Barry Township, Precinct 2	-	-	-	-	-	-	-	-	-
Carlton Township, Precinct 1	-	-	-	-	-	-	-	-	-
Castleton Township, Precinct 1	2457	435	415	198	47.71%	214	51.57%	3	0.72%
Hastings Charter Township, Precinct 1	-	-	-	-	-	-	-	-	-
Hope Township, Precinct 1	-	-	-	-	-	-	-	-	-
Irving Township, Precinct 1	-	-	-	-	-	-	-	-	-
Irving Township, Precinct 2	-	-	-	-	-	-	-	-	-
Johnstown Township, Precinct 1	-	-	-	-	-	-	-	-	-
Maple Grove Township, Precinct 1	-	-	-	-	-	-	-	-	-
Orangeville Township, Precinct 1	-	-	-	-	-	-	-	-	-
Prairieville Township, Precinct 1	-	-	-	-	-	-	-	-	-
Prairieville Township, Precinct 2	-	-	-	-	-	-	-	-	-
Rutland Charter Township, Precinct 1	-	-	-	-	-	-	-	-	-
Rutland Charter Township, Precinct 2	-	-	-	-	-	-	-	-	-
Thornapple Township, Precinct 1	-	-	-	-	-	-	-	-	-
Thornapple Township, Precinct 2	-	-	-	-	-	-	-	-	-
Thornapple Township, Precinct 3	-	-	-	-	-	-	-	-	-
Woodland Township, Precinct 1	-	-	-	-	-	-	-	-	-
Yankee Springs Township, Precinct 1	-	-	-	-	-	-	-	-	-
Yankee Springs Township, Precinct 2	-	-	-	-	-	-	-	-	-
City of Hastings, Ward 1, Precinct 1	-	-	-	-	-	-	-	-	-
City of Hastings, Ward 2, Precinct 2	-	-	-	-	-	-	-	-	-
City of Hastings, Ward 3, Precinct 3	-	-	-	-	-	-	-	-	-
City of Hastings, Ward 4, Precinct 4	-	-	-	-	-	-	-	-	-
Total	2457	435	415	198	47.71%	214	51.57%	3	0.72%

Statement of Votes Cast
Barry County, MI
2012 General Primary
SOVC For Jurisdiction Wide, All Counters, All Races
OFFICIAL

	REP Castleton Twp Clerk						
	Reg. Voters	Times Counted	Total Votes	Lorna L. Wilson (REP)		Write-In Votes	
Jurisdiction Wide							
Assyria Township, Precinct 1	-	-	-	-	-	-	-
Baltimore Township, Precinct 1	-	-	-	-	-	-	-
Barry Township, Precinct 1	-	-	-	-	-	-	-
Barry Township, Precinct 2	-	-	-	-	-	-	-
Carlton Township, Precinct 1	-	-	-	-	-	-	-
Castleton Township, Precinct 1	2457	435	276	273	98.91%	3	1.09%
Hastings Charter Township, Precinct 1	-	-	-	-	-	-	-
Hope Township, Precinct 1	-	-	-	-	-	-	-
Irving Township, Precinct 1	-	-	-	-	-	-	-
Irving Township, Precinct 2	-	-	-	-	-	-	-
Johnstown Township, Precinct 1	-	-	-	-	-	-	-
Maple Grove Township, Precinct 1	-	-	-	-	-	-	-
Orangeville Township, Precinct 1	-	-	-	-	-	-	-
Prairieville Township, Precinct 1	-	-	-	-	-	-	-
Prairieville Township, Precinct 2	-	-	-	-	-	-	-
Rutland Charter Township, Precinct 1	-	-	-	-	-	-	-
Rutland Charter Township, Precinct 2	-	-	-	-	-	-	-
Thornapple Township, Precinct 1	-	-	-	-	-	-	-
Thornapple Township, Precinct 2	-	-	-	-	-	-	-
Thornapple Township, Precinct 3	-	-	-	-	-	-	-
Woodland Township, Precinct 1	-	-	-	-	-	-	-
Yankee Springs Township, Precinct 1	-	-	-	-	-	-	-
Yankee Springs Township, Precinct 2	-	-	-	-	-	-	-
City of Hastings, Ward 1, Precinct 1	-	-	-	-	-	-	-
City of Hastings, Ward 2, Precinct 2	-	-	-	-	-	-	-
City of Hastings, Ward 3, Precinct 3	-	-	-	-	-	-	-
City of Hastings, Ward 4, Precinct 4	-	-	-	-	-	-	-
Total	2457	435	276	273	98.91%	3	1.09%

Statement of Votes Cast
Barry County, MI
2012 General Primary
SOVC For Jurisdiction Wide, All Counters, All Races
OFFICIAL

REP D87 Representative

	Reg. Voters	Times Counted	Total Votes	Mike Callton (REP)		Write-In Votes	
Jurisdiction Wide							
Assyria Township, Precinct 1	1509	250	181	178	98.34%	3	1.66%
Baltimore Township, Precinct 1	1372	319	220	217	98.64%	3	1.36%
Barry Township, Precinct 1	1191	215	138	138	100.00%	0	0.00%
Barry Township, Precinct 2	1421	372	252	247	98.02%	5	1.98%
Carlton Township, Precinct 1	1737	487	351	346	98.58%	5	1.42%
Castleton Township, Precinct 1	2457	435	306	303	99.02%	3	0.98%
Hastings Charter Township, Precinct 1	2109	596	389	387	99.49%	2	0.51%
Hope Township, Precinct 1	2429	595	380	374	98.42%	6	1.58%
Irving Township, Precinct 1	623	149	122	121	99.18%	1	0.82%
Irving Township, Precinct 2	1709	390	288	287	99.65%	1	0.35%
Johnstown Township, Precinct 1	2250	457	311	305	98.07%	6	1.93%
Maple Grove Township, Precinct 1	1088	237	191	189	98.95%	2	1.05%
Orangeville Township, Precinct 1	2396	395	234	233	99.57%	1	0.43%
Prairieville Township, Precinct 1	1273	342	196	196	100.00%	0	0.00%
Prairieville Township, Precinct 2	1259	296	164	163	99.39%	1	0.61%
Rutland Charter Township, Precinct 1	1295	360	229	227	99.13%	2	0.87%
Rutland Charter Township, Precinct 2	1662	422	281	281	100.00%	0	0.00%
Thornapple Township, Precinct 1	1917	450	342	341	99.71%	1	0.29%
Thornapple Township, Precinct 2	1429	410	277	273	98.56%	4	1.44%
Thornapple Township, Precinct 3	2254	422	275	275	100.00%	0	0.00%
Woodland Township, Precinct 1	1480	338	238	236	99.16%	2	0.84%
Yankee Springs Township, Precinct 1	1806	574	410	406	99.02%	4	0.98%
Yankee Springs Township, Precinct 2	1402	532	382	378	98.95%	4	1.05%
City of Hastings, Ward 1, Precinct 1	1307	326	234	232	99.15%	2	0.85%
City of Hastings, Ward 2, Precinct 2	1300	168	122	122	100.00%	0	0.00%
City of Hastings, Ward 3, Precinct 3	1330	203	141	138	97.87%	3	2.13%
City of Hastings, Ward 4, Precinct 4	1442	339	234	233	99.57%	1	0.43%
Total	43447	10079	6888	6826	99.10%	62	0.90%

Statement of Votes Cast
Barry County, MI
2012 General Primary
SOVC For Jurisdiction Wide, All Counters, All Races
OFFICIAL

	REP US Senator									
	Reg. Voters	Times Counted	Total Votes	Clark Durant (REP)		Gary Glenn (REP)		Randy Hekman (REP)		Pete Hoekstra (REP)	
Jurisdiction Wide											
Assyria Township, Precinct 1	1509	250	215	86	40.00%	13	6.05%	16	7.44%	100	46.51%
Baltimore Township, Precinct 1	1372	319	245	78	31.84%	19	7.76%	8	3.27%	139	56.73%
Barry Township, Precinct 1	1191	215	166	55	33.13%	7	4.22%	20	12.05%	84	50.60%
Barry Township, Precinct 2	1421	372	282	105	37.23%	13	4.61%	14	4.96%	149	52.84%
Carlton Township, Precinct 1	1737	487	392	113	28.83%	13	3.32%	44	11.22%	221	56.38%
Castleton Township, Precinct 1	2457	435	316	91	28.80%	19	6.01%	22	6.96%	183	57.91%
Hastings Charter Township, Precinct 1	2109	596	431	128	29.70%	29	6.73%	40	9.28%	234	54.29%
Hope Township, Precinct 1	2429	595	448	140	31.25%	21	4.69%	36	8.04%	248	55.36%
Irving Township, Precinct 1	623	149	133	46	34.59%	2	1.50%	19	14.29%	65	48.87%
Irving Township, Precinct 2	1709	390	321	115	35.83%	19	5.92%	28	8.72%	158	49.22%
Johnstown Township, Precinct 1	2250	457	349	152	43.55%	12	3.44%	29	8.31%	156	44.70%
Maple Grove Township, Precinct 1	1088	237	189	63	33.33%	5	2.65%	17	8.99%	104	55.03%
Orangeville Township, Precinct 1	2396	395	269	78	29.00%	19	7.06%	41	15.24%	131	48.70%
Prairieville Township, Precinct 1	1273	342	238	74	31.09%	15	6.30%	16	6.72%	133	55.88%
Prairieville Township, Precinct 2	1259	296	199	63	31.66%	13	6.53%	25	12.56%	98	49.25%
Rutland Charter Township, Precinct 1	1295	360	264	74	28.03%	7	2.65%	25	9.47%	156	59.09%
Rutland Charter Township, Precinct 2	1662	422	337	95	28.19%	13	3.86%	36	10.68%	191	56.68%
Thornapple Township, Precinct 1	1917	450	386	108	27.98%	9	2.33%	38	9.84%	229	59.33%
Thornapple Township, Precinct 2	1429	410	331	83	25.08%	8	2.42%	59	17.82%	179	54.08%
Thornapple Township, Precinct 3	2254	422	308	97	31.49%	7	2.27%	25	8.12%	179	58.12%
Woodland Township, Precinct 1	1480	338	262	100	38.17%	9	3.44%	11	4.20%	142	54.20%
Yankee Springs Township, Precinct 1	1806	574	482	137	28.42%	25	5.19%	66	13.69%	253	52.49%
Yankee Springs Township, Precinct 2	1402	532	442	114	25.79%	19	4.30%	54	12.22%	254	57.47%
City of Hastings, Ward 1, Precinct 1	1307	326	255	57	22.35%	9	3.53%	27	10.59%	160	62.75%
City of Hastings, Ward 2, Precinct 2	1300	168	129	39	30.23%	10	7.75%	14	10.85%	65	50.39%
City of Hastings, Ward 3, Precinct 3	1330	203	161	51	31.68%	9	5.59%	10	6.21%	88	54.66%
City of Hastings, Ward 4, Precinct 4	1442	339	255	64	25.10%	13	5.10%	20	7.84%	158	61.96%
Total	43447	10079	7805	2406	30.83%	357	4.57%	760	9.74%	4257	54.54%

Statement of Votes Cast
Barry County, MI
2012 General Primary
SOVC For Jurisdiction Wide, All Counters, All Races
OFFICIAL

	DEM Prosecuting Attorney					DEM County Sheriff				
	Reg. Voters	Times Counted	Total Votes	Write-In Votes		Reg. Voters	Times Counted	Total Votes	Write-In Votes	
Jurisdiction Wide										
Assyria Township, Precinct 1	1509	250	3	3	100.00%	1509	250	3	3	100.00%
Baltimore Township, Precinct 1	1372	319	2	2	100.00%	1372	319	1	1	100.00%
Barry Township, Precinct 1	1191	215	6	6	100.00%	1191	215	5	5	100.00%
Barry Township, Precinct 2	1421	372	3	3	100.00%	1421	372	3	3	100.00%
Carlton Township, Precinct 1	1737	487	4	4	100.00%	1737	487	3	3	100.00%
Castleton Township, Precinct 1	2457	435	8	8	100.00%	2457	435	6	6	100.00%
Hastings Charter Township, Precinct 1	2109	596	7	7	100.00%	2109	596	6	6	100.00%
Hope Township, Precinct 1	2429	595	13	13	100.00%	2429	595	10	10	100.00%
Irving Township, Precinct 1	623	149	1	1	100.00%	623	149	1	1	100.00%
Irving Township, Precinct 2	1709	390	4	4	100.00%	1709	390	2	2	100.00%
Johnstown Township, Precinct 1	2250	457	7	7	100.00%	2250	457	9	9	100.00%
Maple Grove Township, Precinct 1	1088	237	3	3	100.00%	1088	237	3	3	100.00%
Orangeville Township, Precinct 1	2396	395	12	12	100.00%	2396	395	10	10	100.00%
Prairieville Township, Precinct 1	1273	342	4	4	100.00%	1273	342	5	5	100.00%
Prairieville Township, Precinct 2	1259	296	7	7	100.00%	1259	296	5	5	100.00%
Rutland Charter Township, Precinct 1	1295	360	8	8	100.00%	1295	360	6	6	100.00%
Rutland Charter Township, Precinct 2	1662	422	6	6	100.00%	1662	422	6	6	100.00%
Thornapple Township, Precinct 1	1917	450	3	3	100.00%	1917	450	2	2	100.00%
Thornapple Township, Precinct 2	1429	410	6	6	100.00%	1429	410	6	6	100.00%
Thornapple Township, Precinct 3	2254	422	4	4	100.00%	2254	422	4	4	100.00%
Woodland Township, Precinct 1	1480	338	7	7	100.00%	1480	338	7	7	100.00%
Yankee Springs Township, Precinct 1	1806	574	4	4	100.00%	1806	574	5	5	100.00%
Yankee Springs Township, Precinct 2	1402	532	14	14	100.00%	1402	532	16	16	100.00%
City of Hastings, Ward 1, Precinct 1	1307	326	5	5	100.00%	1307	326	3	3	100.00%
City of Hastings, Ward 2, Precinct 2	1300	168	6	6	100.00%	1300	168	6	6	100.00%
City of Hastings, Ward 3, Precinct 3	1330	203	5	5	100.00%	1330	203	4	4	100.00%
City of Hastings, Ward 4, Precinct 4	1442	339	7	7	100.00%	1442	339	8	8	100.00%
Total	43447	10079	159	159	100.00%	43447	10079	145	145	100.00%

Statement of Votes Cast
Barry County, MI
2012 General Primary
SOVC For Jurisdiction Wide, All Counters, All Races
OFFICIAL

	DEM Register of Deeds				DEM Drain Commissioner			
	Reg. Voters	Times Counted	Total Votes	Write-In Votes	Reg. Voters	Times Counted	Total Votes	Write-In Votes
Jurisdiction Wide								
Assyria Township, Precinct 1	1509	250	3	3 100.00%	1509	250	3	3 100.00%
Baltimore Township, Precinct 1	1372	319	2	2 100.00%	1372	319	1	1 100.00%
Barry Township, Precinct 1	1191	215	5	5 100.00%	1191	215	5	5 100.00%
Barry Township, Precinct 2	1421	372	2	2 100.00%	1421	372	2	2 100.00%
Carlton Township, Precinct 1	1737	487	2	2 100.00%	1737	487	3	3 100.00%
Castleton Township, Precinct 1	2457	435	6	6 100.00%	2457	435	6	6 100.00%
Hastings Charter Township, Precinct 1	2109	596	7	7 100.00%	2109	596	6	6 100.00%
Hope Township, Precinct 1	2429	595	10	10 100.00%	2429	595	11	11 100.00%
Irving Township, Precinct 1	623	149	1	1 100.00%	623	149	1	1 100.00%
Irving Township, Precinct 2	1709	390	3	3 100.00%	1709	390	4	4 100.00%
Johnstown Township, Precinct 1	2250	457	7	7 100.00%	2250	457	7	7 100.00%
Maple Grove Township, Precinct 1	1088	237	2	2 100.00%	1088	237	2	2 100.00%
Orangeville Township, Precinct 1	2396	395	9	9 100.00%	2396	395	9	9 100.00%
Prairieville Township, Precinct 1	1273	342	3	3 100.00%	1273	342	3	3 100.00%
Prairieville Township, Precinct 2	1259	296	6	6 100.00%	1259	296	6	6 100.00%
Rutland Charter Township, Precinct 1	1295	360	5	5 100.00%	1295	360	5	5 100.00%
Rutland Charter Township, Precinct 2	1662	422	6	6 100.00%	1662	422	6	6 100.00%
Thornapple Township, Precinct 1	1917	450	2	2 100.00%	1917	450	2	2 100.00%
Thornapple Township, Precinct 2	1429	410	5	5 100.00%	1429	410	6	6 100.00%
Thornapple Township, Precinct 3	2254	422	4	4 100.00%	2254	422	4	4 100.00%
Woodland Township, Precinct 1	1480	338	5	5 100.00%	1480	338	8	8 100.00%
Yankee Springs Township, Precinct 1	1806	574	2	2 100.00%	1806	574	2	2 100.00%
Yankee Springs Township, Precinct 2	1402	532	13	13 100.00%	1402	532	13	13 100.00%
City of Hastings, Ward 1, Precinct 1	1307	326	4	4 100.00%	1307	326	3	3 100.00%
City of Hastings, Ward 2, Precinct 2	1300	168	6	6 100.00%	1300	168	6	6 100.00%
City of Hastings, Ward 3, Precinct 3	1330	203	4	4 100.00%	1330	203	4	4 100.00%
City of Hastings, Ward 4, Precinct 4	1442	339	7	7 100.00%	1442	339	8	8 100.00%
Total	43447	10079	131	131 100.00%	43447	10079	136	136 100.00%

Statement of Votes Cast
Barry County, MI
2012 General Primary
SOVC For Jurisdiction Wide, All Counters, All Races
OFFICIAL

	DEM D1 Commissioner						
	Reg. Voters	Times Counted	Total Votes	Tom Huis (DEM)		Write-In Votes	
Jurisdiction Wide							
Assyria Township, Precinct 1	-	-	-	-	-	-	-
Baltimore Township, Precinct 1	-	-	-	-	-	-	-
Barry Township, Precinct 1	-	-	-	-	-	-	-
Barry Township, Precinct 2	-	-	-	-	-	-	-
Carlton Township, Precinct 1	-	-	-	-	-	-	-
Castleton Township, Precinct 1	-	-	-	-	-	-	-
Hastings Charter Township, Precinct 1	944	316	38	38	100.00%	0	0.00%
Hope Township, Precinct 1	-	-	-	-	-	-	-
Irving Township, Precinct 1	-	-	-	-	-	-	-
Irving Township, Precinct 2	-	-	-	-	-	-	-
Johnstown Township, Precinct 1	-	-	-	-	-	-	-
Maple Grove Township, Precinct 1	-	-	-	-	-	-	-
Orangeville Township, Precinct 1	-	-	-	-	-	-	-
Prairieville Township, Precinct 1	-	-	-	-	-	-	-
Prairieville Township, Precinct 2	-	-	-	-	-	-	-
Rutland Charter Township, Precinct 1	-	-	-	-	-	-	-
Rutland Charter Township, Precinct 2	-	-	-	-	-	-	-
Thornapple Township, Precinct 1	-	-	-	-	-	-	-
Thornapple Township, Precinct 2	-	-	-	-	-	-	-
Thornapple Township, Precinct 3	-	-	-	-	-	-	-
Woodland Township, Precinct 1	-	-	-	-	-	-	-
Yankee Springs Township, Precinct 1	-	-	-	-	-	-	-
Yankee Springs Township, Precinct 2	-	-	-	-	-	-	-
City of Hastings, Ward 1, Precinct 1	1307	326	26	26	100.00%	0	0.00%
City of Hastings, Ward 2, Precinct 2	1300	168	20	20	100.00%	0	0.00%
City of Hastings, Ward 3, Precinct 3	1330	203	25	25	100.00%	0	0.00%
City of Hastings, Ward 4, Precinct 4	1442	339	34	33	97.06%	1	2.94%
Total	6323	1352	143	142	99.30%	1	0.70%

Statement of Votes Cast
Barry County, MI
2012 General Primary
SOVC For Jurisdiction Wide, All Counters, All Races
OFFICIAL

	DEM D3 Commissioner						
	Reg. Voters	Times Counted	Total Votes	Barbara Cichy (DEM)		Write-In Votes	
Jurisdiction Wide							
Assyria Township, Precinct 1	-	-	-	-	-	-	-
Baltimore Township, Precinct 1	-	-	-	-	-	-	-
Barry Township, Precinct 1	1191	215	32	32	100.00%	0	0.00%
Barry Township, Precinct 2	1421	372	51	50	98.04%	1	1.96%
Carlton Township, Precinct 1	-	-	-	-	-	-	-
Castleton Township, Precinct 1	-	-	-	-	-	-	-
Hastings Charter Township, Precinct 1	-	-	-	-	-	-	-
Hope Township, Precinct 1	2429	595	70	68	97.14%	2	2.86%
Irving Township, Precinct 1	-	-	-	-	-	-	-
Irving Township, Precinct 2	-	-	-	-	-	-	-
Johnstown Township, Precinct 1	-	-	-	-	-	-	-
Maple Grove Township, Precinct 1	-	-	-	-	-	-	-
Orangeville Township, Precinct 1	-	-	-	-	-	-	-
Prairieville Township, Precinct 1	-	-	-	-	-	-	-
Prairieville Township, Precinct 2	-	-	-	-	-	-	-
Rutland Charter Township, Precinct 1	1295	360	55	53	96.36%	2	3.64%
Rutland Charter Township, Precinct 2	-	-	-	-	-	-	-
Thornapple Township, Precinct 1	-	-	-	-	-	-	-
Thornapple Township, Precinct 2	-	-	-	-	-	-	-
Thornapple Township, Precinct 3	-	-	-	-	-	-	-
Woodland Township, Precinct 1	-	-	-	-	-	-	-
Yankee Springs Township, Precinct 1	-	-	-	-	-	-	-
Yankee Springs Township, Precinct 2	-	-	-	-	-	-	-
City of Hastings, Ward 1, Precinct 1	-	-	-	-	-	-	-
City of Hastings, Ward 2, Precinct 2	-	-	-	-	-	-	-
City of Hastings, Ward 3, Precinct 3	-	-	-	-	-	-	-
City of Hastings, Ward 4, Precinct 4	-	-	-	-	-	-	-
Total	6336	1542	208	203	97.60%	5	2.40%

Statement of Votes Cast
Barry County, MI
2012 General Primary
SOVC For Jurisdiction Wide, All Counters, All Races
OFFICIAL

	DEM D6 Commissioner					DEM D7 Commissioner				
	Reg. Voters	Times Counted	Total Votes	Write-In Votes		Reg. Voters	Times Counted	Total Votes	Write-In Votes	
Jurisdiction Wide										
Assyria Township, Precinct 1	-	-	-	-	-	1509	250	3	3	100.00%
Baltimore Township, Precinct 1	-	-	-	-	-	1372	319	2	2	100.00%
Barry Township, Precinct 1	-	-	-	-	-	-	-	-	-	-
Barry Township, Precinct 2	-	-	-	-	-	-	-	-	-	-
Carlton Township, Precinct 1	-	-	-	-	-	-	-	-	-	-
Castleton Township, Precinct 1	-	-	-	-	-	-	-	-	-	-
Hastings Charter Township, Precinct 1	-	-	-	-	-	-	-	-	-	-
Hope Township, Precinct 1	-	-	-	-	-	-	-	-	-	-
Irving Township, Precinct 1	-	-	-	-	-	-	-	-	-	-
Irving Township, Precinct 2	-	-	-	-	-	-	-	-	-	-
Johnstown Township, Precinct 1	-	-	-	-	-	2250	457	7	7	100.00%
Maple Grove Township, Precinct 1	-	-	-	-	-	1038	232	3	3	100.00%
Orangeville Township, Precinct 1	2396	395	6	6	100.00%	-	-	-	-	-
Prairieville Township, Precinct 1	1273	342	3	3	100.00%	-	-	-	-	-
Prairieville Township, Precinct 2	1259	296	4	4	100.00%	-	-	-	-	-
Rutland Charter Township, Precinct 1	-	-	-	-	-	-	-	-	-	-
Rutland Charter Township, Precinct 2	-	-	-	-	-	-	-	-	-	-
Thornapple Township, Precinct 1	-	-	-	-	-	-	-	-	-	-
Thornapple Township, Precinct 2	-	-	-	-	-	-	-	-	-	-
Thornapple Township, Precinct 3	-	-	-	-	-	-	-	-	-	-
Woodland Township, Precinct 1	-	-	-	-	-	-	-	-	-	-
Yankee Springs Township, Precinct 1	-	-	-	-	-	-	-	-	-	-
Yankee Springs Township, Precinct 2	1402	532	12	12	100.00%	-	-	-	-	-
City of Hastings, Ward 1, Precinct 1	-	-	-	-	-	-	-	-	-	-
City of Hastings, Ward 2, Precinct 2	-	-	-	-	-	-	-	-	-	-
City of Hastings, Ward 3, Precinct 3	-	-	-	-	-	-	-	-	-	-
City of Hastings, Ward 4, Precinct 4	-	-	-	-	-	-	-	-	-	-
Total	6330	1565	25	25	100.00%	6169	1258	15	15	100.00%

Statement of Votes Cast
Barry County, MI
2012 General Primary
SOVC For Jurisdiction Wide, All Counters, All Races
OFFICIAL

	DEM Assyria Twp Treasurer					DEM Assyria Twp Trustee				
	Reg. Voters	Times Counted	Total Votes	Write-In Votes		Reg. Voters	Times Counted	Total Votes	Write-In Votes	
Jurisdiction Wide										
Assyria Township, Precinct 1	1509	250	3	3	100.00%	1509	250	4	4	100.00%
Baltimore Township, Precinct 1	-	-	-	-	-	-	-	-	-	-
Barry Township, Precinct 1	-	-	-	-	-	-	-	-	-	-
Barry Township, Precinct 2	-	-	-	-	-	-	-	-	-	-
Carlton Township, Precinct 1	-	-	-	-	-	-	-	-	-	-
Castleton Township, Precinct 1	-	-	-	-	-	-	-	-	-	-
Hastings Charter Township, Precinct 1	-	-	-	-	-	-	-	-	-	-
Hope Township, Precinct 1	-	-	-	-	-	-	-	-	-	-
Irving Township, Precinct 1	-	-	-	-	-	-	-	-	-	-
Irving Township, Precinct 2	-	-	-	-	-	-	-	-	-	-
Johnstown Township, Precinct 1	-	-	-	-	-	-	-	-	-	-
Maple Grove Township, Precinct 1	-	-	-	-	-	-	-	-	-	-
Orangeville Township, Precinct 1	-	-	-	-	-	-	-	-	-	-
Prairieville Township, Precinct 1	-	-	-	-	-	-	-	-	-	-
Prairieville Township, Precinct 2	-	-	-	-	-	-	-	-	-	-
Rutland Charter Township, Precinct 1	-	-	-	-	-	-	-	-	-	-
Rutland Charter Township, Precinct 2	-	-	-	-	-	-	-	-	-	-
Thornapple Township, Precinct 1	-	-	-	-	-	-	-	-	-	-
Thornapple Township, Precinct 2	-	-	-	-	-	-	-	-	-	-
Thornapple Township, Precinct 3	-	-	-	-	-	-	-	-	-	-
Woodland Township, Precinct 1	-	-	-	-	-	-	-	-	-	-
Yankee Springs Township, Precinct 1	-	-	-	-	-	-	-	-	-	-
Yankee Springs Township, Precinct 2	-	-	-	-	-	-	-	-	-	-
City of Hastings, Ward 1, Precinct 1	-	-	-	-	-	-	-	-	-	-
City of Hastings, Ward 2, Precinct 2	-	-	-	-	-	-	-	-	-	-
City of Hastings, Ward 3, Precinct 3	-	-	-	-	-	-	-	-	-	-
City of Hastings, Ward 4, Precinct 4	-	-	-	-	-	-	-	-	-	-
Total	1509	250	3	3	100.00%	1509	250	4	4	100.00%

Statement of Votes Cast
Barry County, MI
2012 General Primary
SOVC For Jurisdiction Wide, All Counters, All Races
OFFICIAL

	DEM Baltimore Twp Clerk						
	Reg. Voters	Times Counted	Total Votes	Penelope Ypma (DEM)		Write-In Votes	
Jurisdiction Wide							
Assyria Township, Precinct 1	-	-	-	-	-	-	-
Baltimore Township, Precinct 1	1372	319	26	26	100.00%	0	0.00%
Barry Township, Precinct 1	-	-	-	-	-	-	-
Barry Township, Precinct 2	-	-	-	-	-	-	-
Carlton Township, Precinct 1	-	-	-	-	-	-	-
Castleton Township, Precinct 1	-	-	-	-	-	-	-
Hastings Charter Township, Precinct 1	-	-	-	-	-	-	-
Hope Township, Precinct 1	-	-	-	-	-	-	-
Irving Township, Precinct 1	-	-	-	-	-	-	-
Irving Township, Precinct 2	-	-	-	-	-	-	-
Johnstown Township, Precinct 1	-	-	-	-	-	-	-
Maple Grove Township, Precinct 1	-	-	-	-	-	-	-
Orangeville Township, Precinct 1	-	-	-	-	-	-	-
Prairieville Township, Precinct 1	-	-	-	-	-	-	-
Prairieville Township, Precinct 2	-	-	-	-	-	-	-
Rutland Charter Township, Precinct 1	-	-	-	-	-	-	-
Rutland Charter Township, Precinct 2	-	-	-	-	-	-	-
Thornapple Township, Precinct 1	-	-	-	-	-	-	-
Thornapple Township, Precinct 2	-	-	-	-	-	-	-
Thornapple Township, Precinct 3	-	-	-	-	-	-	-
Woodland Township, Precinct 1	-	-	-	-	-	-	-
Yankee Springs Township, Precinct 1	-	-	-	-	-	-	-
Yankee Springs Township, Precinct 2	-	-	-	-	-	-	-
City of Hastings, Ward 1, Precinct 1	-	-	-	-	-	-	-
City of Hastings, Ward 2, Precinct 2	-	-	-	-	-	-	-
City of Hastings, Ward 3, Precinct 3	-	-	-	-	-	-	-
City of Hastings, Ward 4, Precinct 4	-	-	-	-	-	-	-
Total	1372	319	26	26	100.00%	0	0.00%

Statement of Votes Cast
Barry County, MI
2012 General Primary
SOVC For Jurisdiction Wide, All Counters, All Races
OFFICIAL

	DEM Barry Twp Supervisor					DEM Barry Twp Clerk				
	Reg. Voters	Times Counted	Total Votes	Write-In Votes		Reg. Voters	Times Counted	Total Votes	Write-In Votes	
Jurisdiction Wide										
Assyria Township, Precinct 1	-	-	-	-	-	-	-	-	-	-
Baltimore Township, Precinct 1	-	-	-	-	-	-	-	-	-	-
Barry Township, Precinct 1	1191	215	3	3	100.00%	1191	215	3	3	100.00%
Barry Township, Precinct 2	1421	372	2	2	100.00%	1421	372	2	2	100.00%
Carlton Township, Precinct 1	-	-	-	-	-	-	-	-	-	-
Castleton Township, Precinct 1	-	-	-	-	-	-	-	-	-	-
Hastings Charter Township, Precinct 1	-	-	-	-	-	-	-	-	-	-
Hope Township, Precinct 1	-	-	-	-	-	-	-	-	-	-
Irving Township, Precinct 1	-	-	-	-	-	-	-	-	-	-
Irving Township, Precinct 2	-	-	-	-	-	-	-	-	-	-
Johnstown Township, Precinct 1	-	-	-	-	-	-	-	-	-	-
Maple Grove Township, Precinct 1	-	-	-	-	-	-	-	-	-	-
Orangeville Township, Precinct 1	-	-	-	-	-	-	-	-	-	-
Prairieville Township, Precinct 1	-	-	-	-	-	-	-	-	-	-
Prairieville Township, Precinct 2	-	-	-	-	-	-	-	-	-	-
Rutland Charter Township, Precinct 1	-	-	-	-	-	-	-	-	-	-
Rutland Charter Township, Precinct 2	-	-	-	-	-	-	-	-	-	-
Thornapple Township, Precinct 1	-	-	-	-	-	-	-	-	-	-
Thornapple Township, Precinct 2	-	-	-	-	-	-	-	-	-	-
Thornapple Township, Precinct 3	-	-	-	-	-	-	-	-	-	-
Woodland Township, Precinct 1	-	-	-	-	-	-	-	-	-	-
Yankee Springs Township, Precinct 1	-	-	-	-	-	-	-	-	-	-
Yankee Springs Township, Precinct 2	-	-	-	-	-	-	-	-	-	-
City of Hastings, Ward 1, Precinct 1	-	-	-	-	-	-	-	-	-	-
City of Hastings, Ward 2, Precinct 2	-	-	-	-	-	-	-	-	-	-
City of Hastings, Ward 3, Precinct 3	-	-	-	-	-	-	-	-	-	-
City of Hastings, Ward 4, Precinct 4	-	-	-	-	-	-	-	-	-	-
Total	2612	587	5	5	100.00%	2612	587	5	5	100.00%

Statement of Votes Cast
Barry County, MI
2012 General Primary
SOVC For Jurisdiction Wide, All Counters, All Races
OFFICIAL

	DEM Carlton Twp Supervisor					DEM Carlton Twp Clerk				
	Reg. Voters	Times Counted	Total Votes	Write-In Votes		Reg. Voters	Times Counted	Total Votes	Write-In Votes	
Jurisdiction Wide										
Assyria Township, Precinct 1	-	-	-	-	-	-	-	-	-	-
Baltimore Township, Precinct 1	-	-	-	-	-	-	-	-	-	-
Barry Township, Precinct 1	-	-	-	-	-	-	-	-	-	-
Barry Township, Precinct 2	-	-	-	-	-	-	-	-	-	-
Carlton Township, Precinct 1	1737	487	2	2	100.00%	1737	487	2	2	100.00%
Castleton Township, Precinct 1	-	-	-	-	-	-	-	-	-	-
Hastings Charter Township, Precinct 1	-	-	-	-	-	-	-	-	-	-
Hope Township, Precinct 1	-	-	-	-	-	-	-	-	-	-
Irving Township, Precinct 1	-	-	-	-	-	-	-	-	-	-
Irving Township, Precinct 2	-	-	-	-	-	-	-	-	-	-
Johnstown Township, Precinct 1	-	-	-	-	-	-	-	-	-	-
Maple Grove Township, Precinct 1	-	-	-	-	-	-	-	-	-	-
Orangeville Township, Precinct 1	-	-	-	-	-	-	-	-	-	-
Prairieville Township, Precinct 1	-	-	-	-	-	-	-	-	-	-
Prairieville Township, Precinct 2	-	-	-	-	-	-	-	-	-	-
Rutland Charter Township, Precinct 1	-	-	-	-	-	-	-	-	-	-
Rutland Charter Township, Precinct 2	-	-	-	-	-	-	-	-	-	-
Thornapple Township, Precinct 1	-	-	-	-	-	-	-	-	-	-
Thornapple Township, Precinct 2	-	-	-	-	-	-	-	-	-	-
Thornapple Township, Precinct 3	-	-	-	-	-	-	-	-	-	-
Woodland Township, Precinct 1	-	-	-	-	-	-	-	-	-	-
Yankee Springs Township, Precinct 1	-	-	-	-	-	-	-	-	-	-
Yankee Springs Township, Precinct 2	-	-	-	-	-	-	-	-	-	-
City of Hastings, Ward 1, Precinct 1	-	-	-	-	-	-	-	-	-	-
City of Hastings, Ward 2, Precinct 2	-	-	-	-	-	-	-	-	-	-
City of Hastings, Ward 3, Precinct 3	-	-	-	-	-	-	-	-	-	-
City of Hastings, Ward 4, Precinct 4	-	-	-	-	-	-	-	-	-	-
Total	1737	487	2	2	100.00%	1737	487	2	2	100.00%

Statement of Votes Cast
Barry County, MI
2012 General Primary
SOVC For Jurisdiction Wide, All Counters, All Races
OFFICIAL

	DEM Castleton Twp Supervisor					DEM Castleton Twp Clerk				
	Reg. Voters	Times Counted	Total Votes	Write-In Votes		Reg. Voters	Times Counted	Total Votes	Write-In Votes	
Jurisdiction Wide										
Assyria Township, Precinct 1	-	-	-	-		-	-	-	-	
Baltimore Township, Precinct 1	-	-	-	-		-	-	-	-	
Barry Township, Precinct 1	-	-	-	-		-	-	-	-	
Barry Township, Precinct 2	-	-	-	-		-	-	-	-	
Carlton Township, Precinct 1	-	-	-	-		-	-	-	-	
Castleton Township, Precinct 1	2457	435	7	7	100.00%	2457	435	7	7	100.00%
Hastings Charter Township, Precinct 1	-	-	-	-		-	-	-	-	
Hope Township, Precinct 1	-	-	-	-		-	-	-	-	
Irving Township, Precinct 1	-	-	-	-		-	-	-	-	
Irving Township, Precinct 2	-	-	-	-		-	-	-	-	
Johnstown Township, Precinct 1	-	-	-	-		-	-	-	-	
Maple Grove Township, Precinct 1	-	-	-	-		-	-	-	-	
Orangeville Township, Precinct 1	-	-	-	-		-	-	-	-	
Prairieville Township, Precinct 1	-	-	-	-		-	-	-	-	
Prairieville Township, Precinct 2	-	-	-	-		-	-	-	-	
Rutland Charter Township, Precinct 1	-	-	-	-		-	-	-	-	
Rutland Charter Township, Precinct 2	-	-	-	-		-	-	-	-	
Thornapple Township, Precinct 1	-	-	-	-		-	-	-	-	
Thornapple Township, Precinct 2	-	-	-	-		-	-	-	-	
Thornapple Township, Precinct 3	-	-	-	-		-	-	-	-	
Woodland Township, Precinct 1	-	-	-	-		-	-	-	-	
Yankee Springs Township, Precinct 1	-	-	-	-		-	-	-	-	
Yankee Springs Township, Precinct 2	-	-	-	-		-	-	-	-	
City of Hastings, Ward 1, Precinct 1	-	-	-	-		-	-	-	-	
City of Hastings, Ward 2, Precinct 2	-	-	-	-		-	-	-	-	
City of Hastings, Ward 3, Precinct 3	-	-	-	-		-	-	-	-	
City of Hastings, Ward 4, Precinct 4	-	-	-	-		-	-	-	-	
Total	2457	435	7	7	100.00%	2457	435	7	7	100.00%

Statement of Votes Cast
Barry County, MI
2012 General Primary
SOVC For Jurisdiction Wide, All Counters, All Races
OFFICIAL

	DEM Hastings Twp Supervisor					DEM Hastings Twp Clerk				
	Reg. Voters	Times Counted	Total Votes	Write-In Votes		Reg. Voters	Times Counted	Total Votes	Write-In Votes	
Jurisdiction Wide										
Assyria Township, Precinct 1	-	-	-	-	-	-	-	-	-	-
Baltimore Township, Precinct 1	-	-	-	-	-	-	-	-	-	-
Barry Township, Precinct 1	-	-	-	-	-	-	-	-	-	-
Barry Township, Precinct 2	-	-	-	-	-	-	-	-	-	-
Carlton Township, Precinct 1	-	-	-	-	-	-	-	-	-	-
Castleton Township, Precinct 1	-	-	-	-	-	-	-	-	-	-
Hastings Charter Township, Precinct 1	2109	596	6	6	100.00%	2109	596	6	6	100.00%
Hope Township, Precinct 1	-	-	-	-	-	-	-	-	-	-
Irving Township, Precinct 1	-	-	-	-	-	-	-	-	-	-
Irving Township, Precinct 2	-	-	-	-	-	-	-	-	-	-
Johnstown Township, Precinct 1	-	-	-	-	-	-	-	-	-	-
Maple Grove Township, Precinct 1	-	-	-	-	-	-	-	-	-	-
Orangeville Township, Precinct 1	-	-	-	-	-	-	-	-	-	-
Prairieville Township, Precinct 1	-	-	-	-	-	-	-	-	-	-
Prairieville Township, Precinct 2	-	-	-	-	-	-	-	-	-	-
Rutland Charter Township, Precinct 1	-	-	-	-	-	-	-	-	-	-
Rutland Charter Township, Precinct 2	-	-	-	-	-	-	-	-	-	-
Thornapple Township, Precinct 1	-	-	-	-	-	-	-	-	-	-
Thornapple Township, Precinct 2	-	-	-	-	-	-	-	-	-	-
Thornapple Township, Precinct 3	-	-	-	-	-	-	-	-	-	-
Woodland Township, Precinct 1	-	-	-	-	-	-	-	-	-	-
Yankee Springs Township, Precinct 1	-	-	-	-	-	-	-	-	-	-
Yankee Springs Township, Precinct 2	-	-	-	-	-	-	-	-	-	-
City of Hastings, Ward 1, Precinct 1	-	-	-	-	-	-	-	-	-	-
City of Hastings, Ward 2, Precinct 2	-	-	-	-	-	-	-	-	-	-
City of Hastings, Ward 3, Precinct 3	-	-	-	-	-	-	-	-	-	-
City of Hastings, Ward 4, Precinct 4	-	-	-	-	-	-	-	-	-	-
Total	2109	596	6	6	100.00%	2109	596	6	6	100.00%

Statement of Votes Cast
Barry County, MI
2012 General Primary
SOVC For Jurisdiction Wide, All Counters, All Races
OFFICIAL

	DEM Hastings Twp Trustee						
	Reg. Voters	Times Counted	Total Votes	Keith A. Murphy (DEM)		Write-In Votes	
Jurisdiction Wide							
Assyria Township, Precinct 1	-	-	-	-	-	-	-
Baltimore Township, Precinct 1	-	-	-	-	-	-	-
Barry Township, Precinct 1	-	-	-	-	-	-	-
Barry Township, Precinct 2	-	-	-	-	-	-	-
Carlton Township, Precinct 1	-	-	-	-	-	-	-
Castleton Township, Precinct 1	-	-	-	-	-	-	-
Hastings Charter Township, Precinct 1	2109	596	91	91	100.00%	0	0.00%
Hope Township, Precinct 1	-	-	-	-	-	-	-
Irving Township, Precinct 1	-	-	-	-	-	-	-
Irving Township, Precinct 2	-	-	-	-	-	-	-
Johnstown Township, Precinct 1	-	-	-	-	-	-	-
Maple Grove Township, Precinct 1	-	-	-	-	-	-	-
Orangeville Township, Precinct 1	-	-	-	-	-	-	-
Prairieville Township, Precinct 1	-	-	-	-	-	-	-
Prairieville Township, Precinct 2	-	-	-	-	-	-	-
Rutland Charter Township, Precinct 1	-	-	-	-	-	-	-
Rutland Charter Township, Precinct 2	-	-	-	-	-	-	-
Thornapple Township, Precinct 1	-	-	-	-	-	-	-
Thornapple Township, Precinct 2	-	-	-	-	-	-	-
Thornapple Township, Precinct 3	-	-	-	-	-	-	-
Woodland Township, Precinct 1	-	-	-	-	-	-	-
Yankee Springs Township, Precinct 1	-	-	-	-	-	-	-
Yankee Springs Township, Precinct 2	-	-	-	-	-	-	-
City of Hastings, Ward 1, Precinct 1	-	-	-	-	-	-	-
City of Hastings, Ward 2, Precinct 2	-	-	-	-	-	-	-
City of Hastings, Ward 3, Precinct 3	-	-	-	-	-	-	-
City of Hastings, Ward 4, Precinct 4	-	-	-	-	-	-	-
Total	2109	596	91	91	100.00%	0	0.00%

Statement of Votes Cast
Barry County, MI
2012 General Primary
SOVC For Jurisdiction Wide, All Counters, All Races
OFFICIAL

	DEM Hope Twp Treasurer					DEM Hope Twp Trustee				
	Reg. Voters	Times Counted	Total Votes	Write-In Votes		Reg. Voters	Times Counted	Total Votes	Write-In Votes	
Jurisdiction Wide										
Assyria Township, Precinct 1	-	-	-	-	-	-	-	-	-	-
Baltimore Township, Precinct 1	-	-	-	-	-	-	-	-	-	-
Barry Township, Precinct 1	-	-	-	-	-	-	-	-	-	-
Barry Township, Precinct 2	-	-	-	-	-	-	-	-	-	-
Carlton Township, Precinct 1	-	-	-	-	-	-	-	-	-	-
Castleton Township, Precinct 1	-	-	-	-	-	-	-	-	-	-
Hastings Charter Township, Precinct 1	-	-	-	-	-	-	-	-	-	-
Hope Township, Precinct 1	2429	595	11	11	100.00%	2429	595	15	15	100.00%
Irving Township, Precinct 1	-	-	-	-	-	-	-	-	-	-
Irving Township, Precinct 2	-	-	-	-	-	-	-	-	-	-
Johnstown Township, Precinct 1	-	-	-	-	-	-	-	-	-	-
Maple Grove Township, Precinct 1	-	-	-	-	-	-	-	-	-	-
Orangeville Township, Precinct 1	-	-	-	-	-	-	-	-	-	-
Prairieville Township, Precinct 1	-	-	-	-	-	-	-	-	-	-
Prairieville Township, Precinct 2	-	-	-	-	-	-	-	-	-	-
Rutland Charter Township, Precinct 1	-	-	-	-	-	-	-	-	-	-
Rutland Charter Township, Precinct 2	-	-	-	-	-	-	-	-	-	-
Thornapple Township, Precinct 1	-	-	-	-	-	-	-	-	-	-
Thornapple Township, Precinct 2	-	-	-	-	-	-	-	-	-	-
Thornapple Township, Precinct 3	-	-	-	-	-	-	-	-	-	-
Woodland Township, Precinct 1	-	-	-	-	-	-	-	-	-	-
Yankee Springs Township, Precinct 1	-	-	-	-	-	-	-	-	-	-
Yankee Springs Township, Precinct 2	-	-	-	-	-	-	-	-	-	-
City of Hastings, Ward 1, Precinct 1	-	-	-	-	-	-	-	-	-	-
City of Hastings, Ward 2, Precinct 2	-	-	-	-	-	-	-	-	-	-
City of Hastings, Ward 3, Precinct 3	-	-	-	-	-	-	-	-	-	-
City of Hastings, Ward 4, Precinct 4	-	-	-	-	-	-	-	-	-	-
Total	2429	595	11	11	100.00%	2429	595	15	15	100.00%

Statement of Votes Cast
Barry County, MI
2012 General Primary
SOVC For Jurisdiction Wide, All Counters, All Races
OFFICIAL

	DEM Irving Twp Treasurer					DEM Irving Twp Trustee				
	Reg. Voters	Times Counted	Total Votes	Write-In Votes		Reg. Voters	Times Counted	Total Votes	Write-In Votes	
Jurisdiction Wide										
Assyria Township, Precinct 1	-	-	-	-	-	-	-	-	-	-
Baltimore Township, Precinct 1	-	-	-	-	-	-	-	-	-	-
Barry Township, Precinct 1	-	-	-	-	-	-	-	-	-	-
Barry Township, Precinct 2	-	-	-	-	-	-	-	-	-	-
Carlton Township, Precinct 1	-	-	-	-	-	-	-	-	-	-
Castleton Township, Precinct 1	-	-	-	-	-	-	-	-	-	-
Hastings Charter Township, Precinct 1	-	-	-	-	-	-	-	-	-	-
Hope Township, Precinct 1	-	-	-	-	-	-	-	-	-	-
Irving Township, Precinct 1	623	149	1	1	100.00%	623	149	1	1	100.00%
Irving Township, Precinct 2	1709	390	3	3	100.00%	1709	390	5	5	100.00%
Johnstown Township, Precinct 1	-	-	-	-	-	-	-	-	-	-
Maple Grove Township, Precinct 1	-	-	-	-	-	-	-	-	-	-
Orangeville Township, Precinct 1	-	-	-	-	-	-	-	-	-	-
Prairieville Township, Precinct 1	-	-	-	-	-	-	-	-	-	-
Prairieville Township, Precinct 2	-	-	-	-	-	-	-	-	-	-
Rutland Charter Township, Precinct 1	-	-	-	-	-	-	-	-	-	-
Rutland Charter Township, Precinct 2	-	-	-	-	-	-	-	-	-	-
Thornapple Township, Precinct 1	-	-	-	-	-	-	-	-	-	-
Thornapple Township, Precinct 2	-	-	-	-	-	-	-	-	-	-
Thornapple Township, Precinct 3	-	-	-	-	-	-	-	-	-	-
Woodland Township, Precinct 1	-	-	-	-	-	-	-	-	-	-
Yankee Springs Township, Precinct 1	-	-	-	-	-	-	-	-	-	-
Yankee Springs Township, Precinct 2	-	-	-	-	-	-	-	-	-	-
City of Hastings, Ward 1, Precinct 1	-	-	-	-	-	-	-	-	-	-
City of Hastings, Ward 2, Precinct 2	-	-	-	-	-	-	-	-	-	-
City of Hastings, Ward 3, Precinct 3	-	-	-	-	-	-	-	-	-	-
City of Hastings, Ward 4, Precinct 4	-	-	-	-	-	-	-	-	-	-
Total	2332	539	4	4	100.00%	2332	539	6	6	100.00%

Statement of Votes Cast
Barry County, MI
2012 General Primary
SOVC For Jurisdiction Wide, All Counters, All Races
OFFICIAL

	DEM Johnstown Twp Treasurer				
	Reg. Voters	Times Counted	Total Votes	Write-In Votes	
Jurisdiction Wide					
Assyria Township, Precinct 1	-	-	-	-	-
Baltimore Township, Precinct 1	-	-	-	-	-
Barry Township, Precinct 1	-	-	-	-	-
Barry Township, Precinct 2	-	-	-	-	-
Carlton Township, Precinct 1	-	-	-	-	-
Castleton Township, Precinct 1	-	-	-	-	-
Hastings Charter Township, Precinct 1	-	-	-	-	-
Hope Township, Precinct 1	-	-	-	-	-
Irving Township, Precinct 1	-	-	-	-	-
Irving Township, Precinct 2	-	-	-	-	-
Johnstown Township, Precinct 1	2250	457	7	7	100.00%
Maple Grove Township, Precinct 1	-	-	-	-	-
Orangeville Township, Precinct 1	-	-	-	-	-
Prairieville Township, Precinct 1	-	-	-	-	-
Prairieville Township, Precinct 2	-	-	-	-	-
Rutland Charter Township, Precinct 1	-	-	-	-	-
Rutland Charter Township, Precinct 2	-	-	-	-	-
Thornapple Township, Precinct 1	-	-	-	-	-
Thornapple Township, Precinct 2	-	-	-	-	-
Thornapple Township, Precinct 3	-	-	-	-	-
Woodland Township, Precinct 1	-	-	-	-	-
Yankee Springs Township, Precinct 1	-	-	-	-	-
Yankee Springs Township, Precinct 2	-	-	-	-	-
City of Hastings, Ward 1, Precinct 1	-	-	-	-	-
City of Hastings, Ward 2, Precinct 2	-	-	-	-	-
City of Hastings, Ward 3, Precinct 3	-	-	-	-	-
City of Hastings, Ward 4, Precinct 4	-	-	-	-	-
Total	2250	457	7	7	100.00%

Statement of Votes Cast
Barry County, MI
2012 General Primary
SOVC For Jurisdiction Wide, All Counters, All Races
OFFICIAL

	DEM Map Grv Twp Supervisor					DEM Map Grv Twp Clerk				
	Reg. Voters	Times Counted	Total Votes	Write-In Votes		Reg. Voters	Times Counted	Total Votes	Write-In Votes	
Jurisdiction Wide										
Assyria Township, Precinct 1	-	-	-	-	-	-	-	-	-	-
Baltimore Township, Precinct 1	-	-	-	-	-	-	-	-	-	-
Barry Township, Precinct 1	-	-	-	-	-	-	-	-	-	-
Barry Township, Precinct 2	-	-	-	-	-	-	-	-	-	-
Carlton Township, Precinct 1	-	-	-	-	-	-	-	-	-	-
Castleton Township, Precinct 1	-	-	-	-	-	-	-	-	-	-
Hastings Charter Township, Precinct 1	-	-	-	-	-	-	-	-	-	-
Hope Township, Precinct 1	-	-	-	-	-	-	-	-	-	-
Irving Township, Precinct 1	-	-	-	-	-	-	-	-	-	-
Irving Township, Precinct 2	-	-	-	-	-	-	-	-	-	-
Johnstown Township, Precinct 1	-	-	-	-	-	-	-	-	-	-
Maple Grove Township, Precinct 1	1088	237	3	3	100.00%	1088	237	3	3	100.00%
Orangeville Township, Precinct 1	-	-	-	-	-	-	-	-	-	-
Prairieville Township, Precinct 1	-	-	-	-	-	-	-	-	-	-
Prairieville Township, Precinct 2	-	-	-	-	-	-	-	-	-	-
Rutland Charter Township, Precinct 1	-	-	-	-	-	-	-	-	-	-
Rutland Charter Township, Precinct 2	-	-	-	-	-	-	-	-	-	-
Thornapple Township, Precinct 1	-	-	-	-	-	-	-	-	-	-
Thornapple Township, Precinct 2	-	-	-	-	-	-	-	-	-	-
Thornapple Township, Precinct 3	-	-	-	-	-	-	-	-	-	-
Woodland Township, Precinct 1	-	-	-	-	-	-	-	-	-	-
Yankee Springs Township, Precinct 1	-	-	-	-	-	-	-	-	-	-
Yankee Springs Township, Precinct 2	-	-	-	-	-	-	-	-	-	-
City of Hastings, Ward 1, Precinct 1	-	-	-	-	-	-	-	-	-	-
City of Hastings, Ward 2, Precinct 2	-	-	-	-	-	-	-	-	-	-
City of Hastings, Ward 3, Precinct 3	-	-	-	-	-	-	-	-	-	-
City of Hastings, Ward 4, Precinct 4	-	-	-	-	-	-	-	-	-	-
Total	1088	237	3	3	100.00%	1088	237	3	3	100.00%

Statement of Votes Cast
Barry County, MI
2012 General Primary
SOVC For Jurisdiction Wide, All Counters, All Races
OFFICIAL

	DEM Orange Twp Supervisor						
	Reg. Voters	Times Counted	Total Votes	George Williston (DEM)		Write-In Votes	
Jurisdiction Wide							
Assyria Township, Precinct 1	-	-	-	-	-	-	-
Baltimore Township, Precinct 1	-	-	-	-	-	-	-
Barry Township, Precinct 1	-	-	-	-	-	-	-
Barry Township, Precinct 2	-	-	-	-	-	-	-
Carlton Township, Precinct 1	-	-	-	-	-	-	-
Castleton Township, Precinct 1	-	-	-	-	-	-	-
Hastings Charter Township, Precinct 1	-	-	-	-	-	-	-
Hope Township, Precinct 1	-	-	-	-	-	-	-
Irving Township, Precinct 1	-	-	-	-	-	-	-
Irving Township, Precinct 2	-	-	-	-	-	-	-
Johnstown Township, Precinct 1	-	-	-	-	-	-	-
Maple Grove Township, Precinct 1	-	-	-	-	-	-	-
Orangeville Township, Precinct 1	2396	395	73	73	100.00%	0	0.00%
Prairieville Township, Precinct 1	-	-	-	-	-	-	-
Prairieville Township, Precinct 2	-	-	-	-	-	-	-
Rutland Charter Township, Precinct 1	-	-	-	-	-	-	-
Rutland Charter Township, Precinct 2	-	-	-	-	-	-	-
Thornapple Township, Precinct 1	-	-	-	-	-	-	-
Thornapple Township, Precinct 2	-	-	-	-	-	-	-
Thornapple Township, Precinct 3	-	-	-	-	-	-	-
Woodland Township, Precinct 1	-	-	-	-	-	-	-
Yankee Springs Township, Precinct 1	-	-	-	-	-	-	-
Yankee Springs Township, Precinct 2	-	-	-	-	-	-	-
City of Hastings, Ward 1, Precinct 1	-	-	-	-	-	-	-
City of Hastings, Ward 2, Precinct 2	-	-	-	-	-	-	-
City of Hastings, Ward 3, Precinct 3	-	-	-	-	-	-	-
City of Hastings, Ward 4, Precinct 4	-	-	-	-	-	-	-
Total	2396	395	73	73	100.00%	0	0.00%

Statement of Votes Cast
Barry County, MI
2012 General Primary
SOVC For Jurisdiction Wide, All Counters, All Races
OFFICIAL

	DEM Orange Twp Treasurer						
	Reg. Voters	Times Counted	Total Votes	Vicki Ritchie (DEM)		Write-In Votes	
Jurisdiction Wide							
Assyria Township, Precinct 1	-	-	-	-	-	-	-
Baltimore Township, Precinct 1	-	-	-	-	-	-	-
Barry Township, Precinct 1	-	-	-	-	-	-	-
Barry Township, Precinct 2	-	-	-	-	-	-	-
Carlton Township, Precinct 1	-	-	-	-	-	-	-
Castleton Township, Precinct 1	-	-	-	-	-	-	-
Hastings Charter Township, Precinct 1	-	-	-	-	-	-	-
Hope Township, Precinct 1	-	-	-	-	-	-	-
Irving Township, Precinct 1	-	-	-	-	-	-	-
Irving Township, Precinct 2	-	-	-	-	-	-	-
Johnstown Township, Precinct 1	-	-	-	-	-	-	-
Maple Grove Township, Precinct 1	-	-	-	-	-	-	-
Orangeville Township, Precinct 1	2396	395	78	77	98.72%	1	1.28%
Prairieville Township, Precinct 1	-	-	-	-	-	-	-
Prairieville Township, Precinct 2	-	-	-	-	-	-	-
Rutland Charter Township, Precinct 1	-	-	-	-	-	-	-
Rutland Charter Township, Precinct 2	-	-	-	-	-	-	-
Thornapple Township, Precinct 1	-	-	-	-	-	-	-
Thornapple Township, Precinct 2	-	-	-	-	-	-	-
Thornapple Township, Precinct 3	-	-	-	-	-	-	-
Woodland Township, Precinct 1	-	-	-	-	-	-	-
Yankee Springs Township, Precinct 1	-	-	-	-	-	-	-
Yankee Springs Township, Precinct 2	-	-	-	-	-	-	-
City of Hastings, Ward 1, Precinct 1	-	-	-	-	-	-	-
City of Hastings, Ward 2, Precinct 2	-	-	-	-	-	-	-
City of Hastings, Ward 3, Precinct 3	-	-	-	-	-	-	-
City of Hastings, Ward 4, Precinct 4	-	-	-	-	-	-	-
Total	2396	395	78	77	98.72%	1	1.28%

Statement of Votes Cast
Barry County, MI
2012 General Primary
SOVC For Jurisdiction Wide, All Counters, All Races
OFFICIAL

	DEM Prairie Twp Clerk					DEM Prairie Twp Treasurer				
	Reg. Voters	Times Counted	Total Votes	Write-In Votes		Reg. Voters	Times Counted	Total Votes	Write-In Votes	
Jurisdiction Wide										
Assyria Township, Precinct 1	-	-	-	-	-	-	-	-	-	-
Baltimore Township, Precinct 1	-	-	-	-	-	-	-	-	-	-
Barry Township, Precinct 1	-	-	-	-	-	-	-	-	-	-
Barry Township, Precinct 2	-	-	-	-	-	-	-	-	-	-
Carlton Township, Precinct 1	-	-	-	-	-	-	-	-	-	-
Castleton Township, Precinct 1	-	-	-	-	-	-	-	-	-	-
Hastings Charter Township, Precinct 1	-	-	-	-	-	-	-	-	-	-
Hope Township, Precinct 1	-	-	-	-	-	-	-	-	-	-
Irving Township, Precinct 1	-	-	-	-	-	-	-	-	-	-
Irving Township, Precinct 2	-	-	-	-	-	-	-	-	-	-
Johnstown Township, Precinct 1	-	-	-	-	-	-	-	-	-	-
Maple Grove Township, Precinct 1	-	-	-	-	-	-	-	-	-	-
Orangeville Township, Precinct 1	-	-	-	-	-	-	-	-	-	-
Prairieville Township, Precinct 1	1273	342	3	3	100.00%	1273	342	3	3	100.00%
Prairieville Township, Precinct 2	1259	296	7	7	100.00%	1259	296	5	5	100.00%
Rutland Charter Township, Precinct 1	-	-	-	-	-	-	-	-	-	-
Rutland Charter Township, Precinct 2	-	-	-	-	-	-	-	-	-	-
Thornapple Township, Precinct 1	-	-	-	-	-	-	-	-	-	-
Thornapple Township, Precinct 2	-	-	-	-	-	-	-	-	-	-
Thornapple Township, Precinct 3	-	-	-	-	-	-	-	-	-	-
Woodland Township, Precinct 1	-	-	-	-	-	-	-	-	-	-
Yankee Springs Township, Precinct 1	-	-	-	-	-	-	-	-	-	-
Yankee Springs Township, Precinct 2	-	-	-	-	-	-	-	-	-	-
City of Hastings, Ward 1, Precinct 1	-	-	-	-	-	-	-	-	-	-
City of Hastings, Ward 2, Precinct 2	-	-	-	-	-	-	-	-	-	-
City of Hastings, Ward 3, Precinct 3	-	-	-	-	-	-	-	-	-	-
City of Hastings, Ward 4, Precinct 4	-	-	-	-	-	-	-	-	-	-
Total	2532	638	10	10	100.00%	2532	638	8	8	100.00%

Statement of Votes Cast
Barry County, MI
2012 General Primary
SOVC For Jurisdiction Wide, All Counters, All Races
OFFICIAL

	DEM Prairie Twp Park Comm						
	Reg. Voters	Times Counted	Total Votes	G. R. Labrecque (DEM)		Write-In Votes	
Jurisdiction Wide							
Assyria Township, Precinct 1	-	-	-	-	-	-	-
Baltimore Township, Precinct 1	-	-	-	-	-	-	-
Barry Township, Precinct 1	-	-	-	-	-	-	-
Barry Township, Precinct 2	-	-	-	-	-	-	-
Carlton Township, Precinct 1	-	-	-	-	-	-	-
Castleton Township, Precinct 1	-	-	-	-	-	-	-
Hastings Charter Township, Precinct 1	-	-	-	-	-	-	-
Hope Township, Precinct 1	-	-	-	-	-	-	-
Irving Township, Precinct 1	-	-	-	-	-	-	-
Irving Township, Precinct 2	-	-	-	-	-	-	-
Johnstown Township, Precinct 1	-	-	-	-	-	-	-
Maple Grove Township, Precinct 1	-	-	-	-	-	-	-
Orangeville Township, Precinct 1	-	-	-	-	-	-	-
Prairieville Township, Precinct 1	1273	342	66	62	93.94%	4	6.06%
Prairieville Township, Precinct 2	1259	296	51	47	92.16%	4	7.84%
Rutland Charter Township, Precinct 1	-	-	-	-	-	-	-
Rutland Charter Township, Precinct 2	-	-	-	-	-	-	-
Thornapple Township, Precinct 1	-	-	-	-	-	-	-
Thornapple Township, Precinct 2	-	-	-	-	-	-	-
Thornapple Township, Precinct 3	-	-	-	-	-	-	-
Woodland Township, Precinct 1	-	-	-	-	-	-	-
Yankee Springs Township, Precinct 1	-	-	-	-	-	-	-
Yankee Springs Township, Precinct 2	-	-	-	-	-	-	-
City of Hastings, Ward 1, Precinct 1	-	-	-	-	-	-	-
City of Hastings, Ward 2, Precinct 2	-	-	-	-	-	-	-
City of Hastings, Ward 3, Precinct 3	-	-	-	-	-	-	-
City of Hastings, Ward 4, Precinct 4	-	-	-	-	-	-	-
Total	2532	638	117	109	93.16%	8	6.84%

Statement of Votes Cast
Barry County, MI
2012 General Primary
SOVC For Jurisdiction Wide, All Counters, All Races
OFFICIAL

	DEM Rutland Twp Treasurer					DEM Rutland Twp Trustee				
	Reg. Voters	Times Counted	Total Votes	Write-In Votes		Reg. Voters	Times Counted	Total Votes	Write-In Votes	
Jurisdiction Wide										
Assyria Township, Precinct 1	-	-	-	-	-	-	-	-	-	-
Baltimore Township, Precinct 1	-	-	-	-	-	-	-	-	-	-
Barry Township, Precinct 1	-	-	-	-	-	-	-	-	-	-
Barry Township, Precinct 2	-	-	-	-	-	-	-	-	-	-
Carlton Township, Precinct 1	-	-	-	-	-	-	-	-	-	-
Castleton Township, Precinct 1	-	-	-	-	-	-	-	-	-	-
Hastings Charter Township, Precinct 1	-	-	-	-	-	-	-	-	-	-
Hope Township, Precinct 1	-	-	-	-	-	-	-	-	-	-
Irving Township, Precinct 1	-	-	-	-	-	-	-	-	-	-
Irving Township, Precinct 2	-	-	-	-	-	-	-	-	-	-
Johnstown Township, Precinct 1	-	-	-	-	-	-	-	-	-	-
Maple Grove Township, Precinct 1	-	-	-	-	-	-	-	-	-	-
Orangeville Township, Precinct 1	-	-	-	-	-	-	-	-	-	-
Prairieville Township, Precinct 1	-	-	-	-	-	-	-	-	-	-
Prairieville Township, Precinct 2	-	-	-	-	-	-	-	-	-	-
Rutland Charter Township, Precinct 1	1295	360	5	5	100.00%	1295	360	11	11	100.00%
Rutland Charter Township, Precinct 2	1662	422	2	2	100.00%	1662	422	4	4	100.00%
Thornapple Township, Precinct 1	-	-	-	-	-	-	-	-	-	-
Thornapple Township, Precinct 2	-	-	-	-	-	-	-	-	-	-
Thornapple Township, Precinct 3	-	-	-	-	-	-	-	-	-	-
Woodland Township, Precinct 1	-	-	-	-	-	-	-	-	-	-
Yankee Springs Township, Precinct 1	-	-	-	-	-	-	-	-	-	-
Yankee Springs Township, Precinct 2	-	-	-	-	-	-	-	-	-	-
City of Hastings, Ward 1, Precinct 1	-	-	-	-	-	-	-	-	-	-
City of Hastings, Ward 2, Precinct 2	-	-	-	-	-	-	-	-	-	-
City of Hastings, Ward 3, Precinct 3	-	-	-	-	-	-	-	-	-	-
City of Hastings, Ward 4, Precinct 4	-	-	-	-	-	-	-	-	-	-
Total	2957	782	7	7	100.00%	2957	782	15	15	100.00%

Statement of Votes Cast
Barry County, MI
2012 General Primary
SOVC For Jurisdiction Wide, All Counters, All Races
OFFICIAL

	DEM Thornapple Twp Treasurer					DEM Thornapple Twp Trustee				
	Reg. Voters	Times Counted	Total Votes	Write-In Votes		Reg. Voters	Times Counted	Total Votes	Write-In Votes	
Jurisdiction Wide										
Assyria Township, Precinct 1	-	-	-	-	-	-	-	-	-	-
Baltimore Township, Precinct 1	-	-	-	-	-	-	-	-	-	-
Barry Township, Precinct 1	-	-	-	-	-	-	-	-	-	-
Barry Township, Precinct 2	-	-	-	-	-	-	-	-	-	-
Carlton Township, Precinct 1	-	-	-	-	-	-	-	-	-	-
Castleton Township, Precinct 1	-	-	-	-	-	-	-	-	-	-
Hastings Charter Township, Precinct 1	-	-	-	-	-	-	-	-	-	-
Hope Township, Precinct 1	-	-	-	-	-	-	-	-	-	-
Irving Township, Precinct 1	-	-	-	-	-	-	-	-	-	-
Irving Township, Precinct 2	-	-	-	-	-	-	-	-	-	-
Johnstown Township, Precinct 1	-	-	-	-	-	-	-	-	-	-
Maple Grove Township, Precinct 1	-	-	-	-	-	-	-	-	-	-
Orangeville Township, Precinct 1	-	-	-	-	-	-	-	-	-	-
Prairieville Township, Precinct 1	-	-	-	-	-	-	-	-	-	-
Prairieville Township, Precinct 2	-	-	-	-	-	-	-	-	-	-
Rutland Charter Township, Precinct 1	-	-	-	-	-	-	-	-	-	-
Rutland Charter Township, Precinct 2	-	-	-	-	-	-	-	-	-	-
Thornapple Township, Precinct 1	1917	450	2	2	100.00%	1917	450	4	4	100.00%
Thornapple Township, Precinct 2	1429	410	5	5	100.00%	1429	410	15	15	100.00%
Thornapple Township, Precinct 3	2254	422	5	5	100.00%	2254	422	6	6	100.00%
Woodland Township, Precinct 1	-	-	-	-	-	-	-	-	-	-
Yankee Springs Township, Precinct 1	-	-	-	-	-	-	-	-	-	-
Yankee Springs Township, Precinct 2	-	-	-	-	-	-	-	-	-	-
City of Hastings, Ward 1, Precinct 1	-	-	-	-	-	-	-	-	-	-
City of Hastings, Ward 2, Precinct 2	-	-	-	-	-	-	-	-	-	-
City of Hastings, Ward 3, Precinct 3	-	-	-	-	-	-	-	-	-	-
City of Hastings, Ward 4, Precinct 4	-	-	-	-	-	-	-	-	-	-
Total	5600	1282	12	12	100.00%	5600	1282	25	25	100.00%

Statement of Votes Cast
Barry County, MI
2012 General Primary
SOVC For Jurisdiction Wide, All Counters, All Races
OFFICIAL

	DEM Woodland Twp Treasurer					DEM Woodland Twp Trustee				
	Reg. Voters	Times Counted	Total Votes	Write-In Votes		Reg. Voters	Times Counted	Total Votes	Write-In Votes	
Jurisdiction Wide										
Assyria Township, Precinct 1	-	-	-	-	-	-	-	-	-	-
Baltimore Township, Precinct 1	-	-	-	-	-	-	-	-	-	-
Barry Township, Precinct 1	-	-	-	-	-	-	-	-	-	-
Barry Township, Precinct 2	-	-	-	-	-	-	-	-	-	-
Carlton Township, Precinct 1	-	-	-	-	-	-	-	-	-	-
Castleton Township, Precinct 1	-	-	-	-	-	-	-	-	-	-
Hastings Charter Township, Precinct 1	-	-	-	-	-	-	-	-	-	-
Hope Township, Precinct 1	-	-	-	-	-	-	-	-	-	-
Irving Township, Precinct 1	-	-	-	-	-	-	-	-	-	-
Irving Township, Precinct 2	-	-	-	-	-	-	-	-	-	-
Johnstown Township, Precinct 1	-	-	-	-	-	-	-	-	-	-
Maple Grove Township, Precinct 1	-	-	-	-	-	-	-	-	-	-
Orangeville Township, Precinct 1	-	-	-	-	-	-	-	-	-	-
Prairieville Township, Precinct 1	-	-	-	-	-	-	-	-	-	-
Prairieville Township, Precinct 2	-	-	-	-	-	-	-	-	-	-
Rutland Charter Township, Precinct 1	-	-	-	-	-	-	-	-	-	-
Rutland Charter Township, Precinct 2	-	-	-	-	-	-	-	-	-	-
Thornapple Township, Precinct 1	-	-	-	-	-	-	-	-	-	-
Thornapple Township, Precinct 2	-	-	-	-	-	-	-	-	-	-
Thornapple Township, Precinct 3	-	-	-	-	-	-	-	-	-	-
Woodland Township, Precinct 1	1480	338	7	7	100.00%	1480	338	12	12	100.00%
Yankee Springs Township, Precinct 1	-	-	-	-	-	-	-	-	-	-
Yankee Springs Township, Precinct 2	-	-	-	-	-	-	-	-	-	-
City of Hastings, Ward 1, Precinct 1	-	-	-	-	-	-	-	-	-	-
City of Hastings, Ward 2, Precinct 2	-	-	-	-	-	-	-	-	-	-
City of Hastings, Ward 3, Precinct 3	-	-	-	-	-	-	-	-	-	-
City of Hastings, Ward 4, Precinct 4	-	-	-	-	-	-	-	-	-	-
Total	1480	338	7	7	100.00%	1480	338	12	12	100.00%

Statement of Votes Cast
Barry County, MI
2012 General Primary
SOVC For Jurisdiction Wide, All Counters, All Races
OFFICIAL

	DEM Yank Spr Twp Treasurer				
	Reg. Voters	Times Counted	Total Votes	Write-In Votes	
Jurisdiction Wide					
Assyria Township, Precinct 1	-	-	-	-	-
Baltimore Township, Precinct 1	-	-	-	-	-
Barry Township, Precinct 1	-	-	-	-	-
Barry Township, Precinct 2	-	-	-	-	-
Carlton Township, Precinct 1	-	-	-	-	-
Castleton Township, Precinct 1	-	-	-	-	-
Hastings Charter Township, Precinct 1	-	-	-	-	-
Hope Township, Precinct 1	-	-	-	-	-
Irving Township, Precinct 1	-	-	-	-	-
Irving Township, Precinct 2	-	-	-	-	-
Johnstown Township, Precinct 1	-	-	-	-	-
Maple Grove Township, Precinct 1	-	-	-	-	-
Orangeville Township, Precinct 1	-	-	-	-	-
Prairieville Township, Precinct 1	-	-	-	-	-
Prairieville Township, Precinct 2	-	-	-	-	-
Rutland Charter Township, Precinct 1	-	-	-	-	-
Rutland Charter Township, Precinct 2	-	-	-	-	-
Thornapple Township, Precinct 1	-	-	-	-	-
Thornapple Township, Precinct 2	-	-	-	-	-
Thornapple Township, Precinct 3	-	-	-	-	-
Woodland Township, Precinct 1	-	-	-	-	-
Yankee Springs Township, Precinct 1	1806	574	0	0	-
Yankee Springs Township, Precinct 2	1402	532	11	11	100.00%
City of Hastings, Ward 1, Precinct 1	-	-	-	-	-
City of Hastings, Ward 2, Precinct 2	-	-	-	-	-
City of Hastings, Ward 3, Precinct 3	-	-	-	-	-
City of Hastings, Ward 4, Precinct 4	-	-	-	-	-
Total	3208	1106	11	11	100.00%

Statement of Votes Cast
Barry County, MI
2012 General Primary
SOVC For Jurisdiction Wide, All Counters, All Races
OFFICIAL

	DEM Yank Spr Twp Constable				
	Reg. Voters	Times Counted	Total Votes	Write-In Votes	
Jurisdiction Wide					
Assyria Township, Precinct 1	-	-	-	-	-
Baltimore Township, Precinct 1	-	-	-	-	-
Barry Township, Precinct 1	-	-	-	-	-
Barry Township, Precinct 2	-	-	-	-	-
Carlton Township, Precinct 1	-	-	-	-	-
Castleton Township, Precinct 1	-	-	-	-	-
Hastings Charter Township, Precinct 1	-	-	-	-	-
Hope Township, Precinct 1	-	-	-	-	-
Irving Township, Precinct 1	-	-	-	-	-
Irving Township, Precinct 2	-	-	-	-	-
Johnstown Township, Precinct 1	-	-	-	-	-
Maple Grove Township, Precinct 1	-	-	-	-	-
Orangeville Township, Precinct 1	-	-	-	-	-
Prairieville Township, Precinct 1	-	-	-	-	-
Prairieville Township, Precinct 2	-	-	-	-	-
Rutland Charter Township, Precinct 1	-	-	-	-	-
Rutland Charter Township, Precinct 2	-	-	-	-	-
Thornapple Township, Precinct 1	-	-	-	-	-
Thornapple Township, Precinct 2	-	-	-	-	-
Thornapple Township, Precinct 3	-	-	-	-	-
Woodland Township, Precinct 1	-	-	-	-	-
Yankee Springs Township, Precinct 1	1806	574	1	1	100.00%
Yankee Springs Township, Precinct 2	1402	532	11	11	100.00%
City of Hastings, Ward 1, Precinct 1	-	-	-	-	-
City of Hastings, Ward 2, Precinct 2	-	-	-	-	-
City of Hastings, Ward 3, Precinct 3	-	-	-	-	-
City of Hastings, Ward 4, Precinct 4	-	-	-	-	-
Total	3208	1106	12	12	100.00%

Statement of Votes Cast
Barry County, MI
2012 General Primary
SOVC For Jurisdiction Wide, All Counters, All Races
OFFICIAL

	DEM Baltimore 1 Delegate					DEM Barry 1 Delegate				
	Reg. Voters	Times Counted	Total Votes	Write-In Votes		Reg. Voters	Times Counted	Total Votes	Write-In Votes	
Jurisdiction Wide										
Assyria Township, Precinct 1	-	-	-	-	-	-	-	-	-	-
Baltimore Township, Precinct 1	1372	319	1	1	100.00%	-	-	-	-	-
Barry Township, Precinct 1	-	-	-	-	-	1191	215	3	3	100.00%
Barry Township, Precinct 2	-	-	-	-	-	-	-	-	-	-
Carlton Township, Precinct 1	-	-	-	-	-	-	-	-	-	-
Castleton Township, Precinct 1	-	-	-	-	-	-	-	-	-	-
Hastings Charter Township, Precinct 1	-	-	-	-	-	-	-	-	-	-
Hope Township, Precinct 1	-	-	-	-	-	-	-	-	-	-
Irving Township, Precinct 1	-	-	-	-	-	-	-	-	-	-
Irving Township, Precinct 2	-	-	-	-	-	-	-	-	-	-
Johnstown Township, Precinct 1	-	-	-	-	-	-	-	-	-	-
Maple Grove Township, Precinct 1	-	-	-	-	-	-	-	-	-	-
Orangeville Township, Precinct 1	-	-	-	-	-	-	-	-	-	-
Prairieville Township, Precinct 1	-	-	-	-	-	-	-	-	-	-
Prairieville Township, Precinct 2	-	-	-	-	-	-	-	-	-	-
Rutland Charter Township, Precinct 1	-	-	-	-	-	-	-	-	-	-
Rutland Charter Township, Precinct 2	-	-	-	-	-	-	-	-	-	-
Thornapple Township, Precinct 1	-	-	-	-	-	-	-	-	-	-
Thornapple Township, Precinct 2	-	-	-	-	-	-	-	-	-	-
Thornapple Township, Precinct 3	-	-	-	-	-	-	-	-	-	-
Woodland Township, Precinct 1	-	-	-	-	-	-	-	-	-	-
Yankee Springs Township, Precinct 1	-	-	-	-	-	-	-	-	-	-
Yankee Springs Township, Precinct 2	-	-	-	-	-	-	-	-	-	-
City of Hastings, Ward 1, Precinct 1	-	-	-	-	-	-	-	-	-	-
City of Hastings, Ward 2, Precinct 2	-	-	-	-	-	-	-	-	-	-
City of Hastings, Ward 3, Precinct 3	-	-	-	-	-	-	-	-	-	-
City of Hastings, Ward 4, Precinct 4	-	-	-	-	-	-	-	-	-	-
Total	1372	319	1	1	100.00%	1191	215	3	3	100.00%

Statement of Votes Cast
Barry County, MI
2012 General Primary
SOVC For Jurisdiction Wide, All Counters, All Races
OFFICIAL

	DEM Carlton 1 Delegate						
	Reg. Voters	Times Counted	Total Votes	Damon Cameron Ross (DEM)		Write-In Votes	
Jurisdiction Wide							
Assyria Township, Precinct 1	-	-	-	-	-	-	-
Baltimore Township, Precinct 1	-	-	-	-	-	-	-
Barry Township, Precinct 1	-	-	-	-	-	-	-
Barry Township, Precinct 2	-	-	-	-	-	-	-
Carlton Township, Precinct 1	1737	487	40	38	95.00%	2	5.00%
Castleton Township, Precinct 1	-	-	-	-	-	-	-
Hastings Charter Township, Precinct 1	-	-	-	-	-	-	-
Hope Township, Precinct 1	-	-	-	-	-	-	-
Irving Township, Precinct 1	-	-	-	-	-	-	-
Irving Township, Precinct 2	-	-	-	-	-	-	-
Johnstown Township, Precinct 1	-	-	-	-	-	-	-
Maple Grove Township, Precinct 1	-	-	-	-	-	-	-
Orangeville Township, Precinct 1	-	-	-	-	-	-	-
Prairieville Township, Precinct 1	-	-	-	-	-	-	-
Prairieville Township, Precinct 2	-	-	-	-	-	-	-
Rutland Charter Township, Precinct 1	-	-	-	-	-	-	-
Rutland Charter Township, Precinct 2	-	-	-	-	-	-	-
Thornapple Township, Precinct 1	-	-	-	-	-	-	-
Thornapple Township, Precinct 2	-	-	-	-	-	-	-
Thornapple Township, Precinct 3	-	-	-	-	-	-	-
Woodland Township, Precinct 1	-	-	-	-	-	-	-
Yankee Springs Township, Precinct 1	-	-	-	-	-	-	-
Yankee Springs Township, Precinct 2	-	-	-	-	-	-	-
City of Hastings, Ward 1, Precinct 1	-	-	-	-	-	-	-
City of Hastings, Ward 2, Precinct 2	-	-	-	-	-	-	-
City of Hastings, Ward 3, Precinct 3	-	-	-	-	-	-	-
City of Hastings, Ward 4, Precinct 4	-	-	-	-	-	-	-
Total	1737	487	40	38	95.00%	2	5.00%

Statement of Votes Cast
Barry County, MI
2012 General Primary
SOVC For Jurisdiction Wide, All Counters, All Races
OFFICIAL

	DEM Hastings Ch 1 Delegate						
	Reg. Voters	Times Counted	Total Votes	Martha Reyff Banash (DEM)		Write-In Votes	
Jurisdiction Wide							
Assyria Township, Precinct 1	-	-	-	-	-	-	-
Baltimore Township, Precinct 1	-	-	-	-	-	-	-
Barry Township, Precinct 1	-	-	-	-	-	-	-
Barry Township, Precinct 2	-	-	-	-	-	-	-
Carlton Township, Precinct 1	-	-	-	-	-	-	-
Castleton Township, Precinct 1	-	-	-	-	-	-	-
Hastings Charter Township, Precinct 1	2109	596	90	89	98.89%	1	1.11%
Hope Township, Precinct 1	-	-	-	-	-	-	-
Irving Township, Precinct 1	-	-	-	-	-	-	-
Irving Township, Precinct 2	-	-	-	-	-	-	-
Johnstown Township, Precinct 1	-	-	-	-	-	-	-
Maple Grove Township, Precinct 1	-	-	-	-	-	-	-
Orangeville Township, Precinct 1	-	-	-	-	-	-	-
Prairieville Township, Precinct 1	-	-	-	-	-	-	-
Prairieville Township, Precinct 2	-	-	-	-	-	-	-
Rutland Charter Township, Precinct 1	-	-	-	-	-	-	-
Rutland Charter Township, Precinct 2	-	-	-	-	-	-	-
Thornapple Township, Precinct 1	-	-	-	-	-	-	-
Thornapple Township, Precinct 2	-	-	-	-	-	-	-
Thornapple Township, Precinct 3	-	-	-	-	-	-	-
Woodland Township, Precinct 1	-	-	-	-	-	-	-
Yankee Springs Township, Precinct 1	-	-	-	-	-	-	-
Yankee Springs Township, Precinct 2	-	-	-	-	-	-	-
City of Hastings, Ward 1, Precinct 1	-	-	-	-	-	-	-
City of Hastings, Ward 2, Precinct 2	-	-	-	-	-	-	-
City of Hastings, Ward 3, Precinct 3	-	-	-	-	-	-	-
City of Hastings, Ward 4, Precinct 4	-	-	-	-	-	-	-
Total	2109	596	90	89	98.89%	1	1.11%

Statement of Votes Cast
Barry County, MI
2012 General Primary
SOVC For Jurisdiction Wide, All Counters, All Races
OFFICIAL

	DEM Irving 1 Delegate				
	Reg. Voters	Times Counted	Total Votes	Write-In Votes	
Jurisdiction Wide					
Assyria Township, Precinct 1	-	-	-	-	-
Baltimore Township, Precinct 1	-	-	-	-	-
Barry Township, Precinct 1	-	-	-	-	-
Barry Township, Precinct 2	-	-	-	-	-
Carlton Township, Precinct 1	-	-	-	-	-
Castleton Township, Precinct 1	-	-	-	-	-
Hastings Charter Township, Precinct 1	-	-	-	-	-
Hope Township, Precinct 1	-	-	-	-	-
Irving Township, Precinct 1	623	149	1	1	100.00%
Irving Township, Precinct 2	-	-	-	-	-
Johnstown Township, Precinct 1	-	-	-	-	-
Maple Grove Township, Precinct 1	-	-	-	-	-
Orangeville Township, Precinct 1	-	-	-	-	-
Prairieville Township, Precinct 1	-	-	-	-	-
Prairieville Township, Precinct 2	-	-	-	-	-
Rutland Charter Township, Precinct 1	-	-	-	-	-
Rutland Charter Township, Precinct 2	-	-	-	-	-
Thornapple Township, Precinct 1	-	-	-	-	-
Thornapple Township, Precinct 2	-	-	-	-	-
Thornapple Township, Precinct 3	-	-	-	-	-
Woodland Township, Precinct 1	-	-	-	-	-
Yankee Springs Township, Precinct 1	-	-	-	-	-
Yankee Springs Township, Precinct 2	-	-	-	-	-
City of Hastings, Ward 1, Precinct 1	-	-	-	-	-
City of Hastings, Ward 2, Precinct 2	-	-	-	-	-
City of Hastings, Ward 3, Precinct 3	-	-	-	-	-
City of Hastings, Ward 4, Precinct 4	-	-	-	-	-
Total	623	149	1	1	100.00%

Statement of Votes Cast
Barry County, MI
2012 General Primary
SOVC For Jurisdiction Wide, All Counters, All Races
OFFICIAL

	DEM Johnstown 1 Delegate						
	Reg. Voters	Times Counted	Total Votes	Jill Brown (DEM)		Write-In Votes	
Jurisdiction Wide							
Assyria Township, Precinct 1	-	-	-	-	-	-	-
Baltimore Township, Precinct 1	-	-	-	-	-	-	-
Barry Township, Precinct 1	-	-	-	-	-	-	-
Barry Township, Precinct 2	-	-	-	-	-	-	-
Carlton Township, Precinct 1	-	-	-	-	-	-	-
Castleton Township, Precinct 1	-	-	-	-	-	-	-
Hastings Charter Township, Precinct 1	-	-	-	-	-	-	-
Hope Township, Precinct 1	-	-	-	-	-	-	-
Irving Township, Precinct 1	-	-	-	-	-	-	-
Irving Township, Precinct 2	-	-	-	-	-	-	-
Johnstown Township, Precinct 1	2250	457	58	58	100.00%	0	0.00%
Maple Grove Township, Precinct 1	-	-	-	-	-	-	-
Orangeville Township, Precinct 1	-	-	-	-	-	-	-
Prairieville Township, Precinct 1	-	-	-	-	-	-	-
Prairieville Township, Precinct 2	-	-	-	-	-	-	-
Rutland Charter Township, Precinct 1	-	-	-	-	-	-	-
Rutland Charter Township, Precinct 2	-	-	-	-	-	-	-
Thornapple Township, Precinct 1	-	-	-	-	-	-	-
Thornapple Township, Precinct 2	-	-	-	-	-	-	-
Thornapple Township, Precinct 3	-	-	-	-	-	-	-
Woodland Township, Precinct 1	-	-	-	-	-	-	-
Yankee Springs Township, Precinct 1	-	-	-	-	-	-	-
Yankee Springs Township, Precinct 2	-	-	-	-	-	-	-
City of Hastings, Ward 1, Precinct 1	-	-	-	-	-	-	-
City of Hastings, Ward 2, Precinct 2	-	-	-	-	-	-	-
City of Hastings, Ward 3, Precinct 3	-	-	-	-	-	-	-
City of Hastings, Ward 4, Precinct 4	-	-	-	-	-	-	-
Total	2250	457	58	58	100.00%	0	0.00%

Statement of Votes Cast
Barry County, MI
2012 General Primary
SOVC For Jurisdiction Wide, All Counters, All Races
OFFICIAL

	DEM Orange 1 Delegate								
	Reg. Voters	Times Counted	Total Votes	Melvin D. Goebel (DEM)		William C Blair		Write-In Votes	
Jurisdiction Wide									
Assyria Township, Precinct 1	-	-	-	-	-	-	-	-	-
Baltimore Township, Precinct 1	-	-	-	-	-	-	-	-	-
Barry Township, Precinct 1	-	-	-	-	-	-	-	-	-
Barry Township, Precinct 2	-	-	-	-	-	-	-	-	-
Carlton Township, Precinct 1	-	-	-	-	-	-	-	-	-
Castleton Township, Precinct 1	-	-	-	-	-	-	-	-	-
Hastings Charter Township, Precinct 1	-	-	-	-	-	-	-	-	-
Hope Township, Precinct 1	-	-	-	-	-	-	-	-	-
Irving Township, Precinct 1	-	-	-	-	-	-	-	-	-
Irving Township, Precinct 2	-	-	-	-	-	-	-	-	-
Johnstown Township, Precinct 1	-	-	-	-	-	-	-	-	-
Maple Grove Township, Precinct 1	-	-	-	-	-	-	-	-	-
Orangeville Township, Precinct 1	2396	395	76	73	96.05%	0	0.00%	3	3.95%
Prairieville Township, Precinct 1	-	-	-	-	-	-	-	-	-
Prairieville Township, Precinct 2	-	-	-	-	-	-	-	-	-
Rutland Charter Township, Precinct 1	-	-	-	-	-	-	-	-	-
Rutland Charter Township, Precinct 2	-	-	-	-	-	-	-	-	-
Thornapple Township, Precinct 1	-	-	-	-	-	-	-	-	-
Thornapple Township, Precinct 2	-	-	-	-	-	-	-	-	-
Thornapple Township, Precinct 3	-	-	-	-	-	-	-	-	-
Woodland Township, Precinct 1	-	-	-	-	-	-	-	-	-
Yankee Springs Township, Precinct 1	-	-	-	-	-	-	-	-	-
Yankee Springs Township, Precinct 2	-	-	-	-	-	-	-	-	-
City of Hastings, Ward 1, Precinct 1	-	-	-	-	-	-	-	-	-
City of Hastings, Ward 2, Precinct 2	-	-	-	-	-	-	-	-	-
City of Hastings, Ward 3, Precinct 3	-	-	-	-	-	-	-	-	-
City of Hastings, Ward 4, Precinct 4	-	-	-	-	-	-	-	-	-
Total	2396	395	76	73	96.05%	0	0.00%	3	3.95%

Statement of Votes Cast
Barry County, MI
2012 General Primary
SOVC For Jurisdiction Wide, All Counters, All Races
OFFICIAL

	DEM Prairie 2 Delegate						
	Reg. Voters	Times Counted	Total Votes	Pam Gores (DEM)		Write-In Votes	
Jurisdiction Wide							
Assyria Township, Precinct 1	-	-	-	-	-	-	-
Baltimore Township, Precinct 1	-	-	-	-	-	-	-
Barry Township, Precinct 1	-	-	-	-	-	-	-
Barry Township, Precinct 2	-	-	-	-	-	-	-
Carlton Township, Precinct 1	-	-	-	-	-	-	-
Castleton Township, Precinct 1	-	-	-	-	-	-	-
Hastings Charter Township, Precinct 1	-	-	-	-	-	-	-
Hope Township, Precinct 1	-	-	-	-	-	-	-
Irving Township, Precinct 1	-	-	-	-	-	-	-
Irving Township, Precinct 2	-	-	-	-	-	-	-
Johnstown Township, Precinct 1	-	-	-	-	-	-	-
Maple Grove Township, Precinct 1	-	-	-	-	-	-	-
Orangeville Township, Precinct 1	-	-	-	-	-	-	-
Prairieville Township, Precinct 1	-	-	-	-	-	-	-
Prairieville Township, Precinct 2	1259	296	46	46	100.00%	0	0.00%
Rutland Charter Township, Precinct 1	-	-	-	-	-	-	-
Rutland Charter Township, Precinct 2	-	-	-	-	-	-	-
Thornapple Township, Precinct 1	-	-	-	-	-	-	-
Thornapple Township, Precinct 2	-	-	-	-	-	-	-
Thornapple Township, Precinct 3	-	-	-	-	-	-	-
Woodland Township, Precinct 1	-	-	-	-	-	-	-
Yankee Springs Township, Precinct 1	-	-	-	-	-	-	-
Yankee Springs Township, Precinct 2	-	-	-	-	-	-	-
City of Hastings, Ward 1, Precinct 1	-	-	-	-	-	-	-
City of Hastings, Ward 2, Precinct 2	-	-	-	-	-	-	-
City of Hastings, Ward 3, Precinct 3	-	-	-	-	-	-	-
City of Hastings, Ward 4, Precinct 4	-	-	-	-	-	-	-
Total	1259	296	46	46	100.00%	0	0.00%

Statement of Votes Cast
Barry County, MI
2012 General Primary
SOVC For Jurisdiction Wide, All Counters, All Races
OFFICIAL

	DEM Rutland 2 Delegate						
	Reg. Voters	Times Counted	Total Votes	Blanche L. Munjoy (DEM)		Write-In Votes	
Jurisdiction Wide							
Assyria Township, Precinct 1	-	-	-	-	-	-	-
Baltimore Township, Precinct 1	-	-	-	-	-	-	-
Barry Township, Precinct 1	-	-	-	-	-	-	-
Barry Township, Precinct 2	-	-	-	-	-	-	-
Carlton Township, Precinct 1	-	-	-	-	-	-	-
Castleton Township, Precinct 1	-	-	-	-	-	-	-
Hastings Charter Township, Precinct 1	-	-	-	-	-	-	-
Hope Township, Precinct 1	-	-	-	-	-	-	-
Irving Township, Precinct 1	-	-	-	-	-	-	-
Irving Township, Precinct 2	-	-	-	-	-	-	-
Johnstown Township, Precinct 1	-	-	-	-	-	-	-
Maple Grove Township, Precinct 1	-	-	-	-	-	-	-
Orangeville Township, Precinct 1	-	-	-	-	-	-	-
Prairieville Township, Precinct 1	-	-	-	-	-	-	-
Prairieville Township, Precinct 2	-	-	-	-	-	-	-
Rutland Charter Township, Precinct 1	-	-	-	-	-	-	-
Rutland Charter Township, Precinct 2	1662	422	39	36	92.31%	3	7.69%
Thornapple Township, Precinct 1	-	-	-	-	-	-	-
Thornapple Township, Precinct 2	-	-	-	-	-	-	-
Thornapple Township, Precinct 3	-	-	-	-	-	-	-
Woodland Township, Precinct 1	-	-	-	-	-	-	-
Yankee Springs Township, Precinct 1	-	-	-	-	-	-	-
Yankee Springs Township, Precinct 2	-	-	-	-	-	-	-
City of Hastings, Ward 1, Precinct 1	-	-	-	-	-	-	-
City of Hastings, Ward 2, Precinct 2	-	-	-	-	-	-	-
City of Hastings, Ward 3, Precinct 3	-	-	-	-	-	-	-
City of Hastings, Ward 4, Precinct 4	-	-	-	-	-	-	-
Total	1662	422	39	36	92.31%	3	7.69%

Statement of Votes Cast
Barry County, MI
2012 General Primary
SOVC For Jurisdiction Wide, All Counters, All Races
OFFICIAL

	DEM Thornapple 2 Delegate				
	Reg. Voters	Times Counted	Total Votes	Write-In Votes	
Jurisdiction Wide					
Assyria Township, Precinct 1	-	-	-	-	-
Baltimore Township, Precinct 1	-	-	-	-	-
Barry Township, Precinct 1	-	-	-	-	-
Barry Township, Precinct 2	-	-	-	-	-
Carlton Township, Precinct 1	-	-	-	-	-
Castleton Township, Precinct 1	-	-	-	-	-
Hastings Charter Township, Precinct 1	-	-	-	-	-
Hope Township, Precinct 1	-	-	-	-	-
Irving Township, Precinct 1	-	-	-	-	-
Irving Township, Precinct 2	-	-	-	-	-
Johnstown Township, Precinct 1	-	-	-	-	-
Maple Grove Township, Precinct 1	-	-	-	-	-
Orangeville Township, Precinct 1	-	-	-	-	-
Prairieville Township, Precinct 1	-	-	-	-	-
Prairieville Township, Precinct 2	-	-	-	-	-
Rutland Charter Township, Precinct 1	-	-	-	-	-
Rutland Charter Township, Precinct 2	-	-	-	-	-
Thornapple Township, Precinct 1	-	-	-	-	-
Thornapple Township, Precinct 2	1429	410	8	8	100.00%
Thornapple Township, Precinct 3	-	-	-	-	-
Woodland Township, Precinct 1	-	-	-	-	-
Yankee Springs Township, Precinct 1	-	-	-	-	-
Yankee Springs Township, Precinct 2	-	-	-	-	-
City of Hastings, Ward 1, Precinct 1	-	-	-	-	-
City of Hastings, Ward 2, Precinct 2	-	-	-	-	-
City of Hastings, Ward 3, Precinct 3	-	-	-	-	-
City of Hastings, Ward 4, Precinct 4	-	-	-	-	-
Total	1429	410	8	8	100.00%

Statement of Votes Cast
Barry County, MI
2012 General Primary
SOVC For Jurisdiction Wide, All Counters, All Races
OFFICIAL

	DEM Woodland 1 Delegate					DEM Yank Spr 1 Delegate				
	Reg. Voters	Times Counted	Total Votes	Write-In Votes		Reg. Voters	Times Counted	Total Votes	Write-In Votes	
Jurisdiction Wide										
Assyria Township, Precinct 1	-	-	-	-	-	-	-	-	-	-
Baltimore Township, Precinct 1	-	-	-	-	-	-	-	-	-	-
Barry Township, Precinct 1	-	-	-	-	-	-	-	-	-	-
Barry Township, Precinct 2	-	-	-	-	-	-	-	-	-	-
Carlton Township, Precinct 1	-	-	-	-	-	-	-	-	-	-
Castleton Township, Precinct 1	-	-	-	-	-	-	-	-	-	-
Hastings Charter Township, Precinct 1	-	-	-	-	-	-	-	-	-	-
Hope Township, Precinct 1	-	-	-	-	-	-	-	-	-	-
Irving Township, Precinct 1	-	-	-	-	-	-	-	-	-	-
Irving Township, Precinct 2	-	-	-	-	-	-	-	-	-	-
Johnstown Township, Precinct 1	-	-	-	-	-	-	-	-	-	-
Maple Grove Township, Precinct 1	-	-	-	-	-	-	-	-	-	-
Orangeville Township, Precinct 1	-	-	-	-	-	-	-	-	-	-
Prairieville Township, Precinct 1	-	-	-	-	-	-	-	-	-	-
Prairieville Township, Precinct 2	-	-	-	-	-	-	-	-	-	-
Rutland Charter Township, Precinct 1	-	-	-	-	-	-	-	-	-	-
Rutland Charter Township, Precinct 2	-	-	-	-	-	-	-	-	-	-
Thornapple Township, Precinct 1	-	-	-	-	-	-	-	-	-	-
Thornapple Township, Precinct 2	-	-	-	-	-	-	-	-	-	-
Thornapple Township, Precinct 3	-	-	-	-	-	-	-	-	-	-
Woodland Township, Precinct 1	1480	338	13	13	100.00%	-	-	-	-	-
Yankee Springs Township, Precinct 1	-	-	-	-	-	1806	574	1	1	100.00%
Yankee Springs Township, Precinct 2	-	-	-	-	-	-	-	-	-	-
City of Hastings, Ward 1, Precinct 1	-	-	-	-	-	-	-	-	-	-
City of Hastings, Ward 2, Precinct 2	-	-	-	-	-	-	-	-	-	-
City of Hastings, Ward 3, Precinct 3	-	-	-	-	-	-	-	-	-	-
City of Hastings, Ward 4, Precinct 4	-	-	-	-	-	-	-	-	-	-
Total	1480	338	13	13	100.00%	1806	574	1	1	100.00%

Statement of Votes Cast
Barry County, MI
2012 General Primary
SOVC For Jurisdiction Wide, All Counters, All Races
OFFICIAL

	DEM C Hastings 1 Delegate					DEM C Hastings 2 Delegate				
	Reg. Voters	Times Counted	Total Votes	Write-In Votes		Reg. Voters	Times Counted	Total Votes	Write-In Votes	
Jurisdiction Wide										
Assyria Township, Precinct 1	-	-	-	-	-	-	-	-	-	-
Baltimore Township, Precinct 1	-	-	-	-	-	-	-	-	-	-
Barry Township, Precinct 1	-	-	-	-	-	-	-	-	-	-
Barry Township, Precinct 2	-	-	-	-	-	-	-	-	-	-
Carlton Township, Precinct 1	-	-	-	-	-	-	-	-	-	-
Castleton Township, Precinct 1	-	-	-	-	-	-	-	-	-	-
Hastings Charter Township, Precinct 1	-	-	-	-	-	-	-	-	-	-
Hope Township, Precinct 1	-	-	-	-	-	-	-	-	-	-
Irving Township, Precinct 1	-	-	-	-	-	-	-	-	-	-
Irving Township, Precinct 2	-	-	-	-	-	-	-	-	-	-
Johnstown Township, Precinct 1	-	-	-	-	-	-	-	-	-	-
Maple Grove Township, Precinct 1	-	-	-	-	-	-	-	-	-	-
Orangeville Township, Precinct 1	-	-	-	-	-	-	-	-	-	-
Prairieville Township, Precinct 1	-	-	-	-	-	-	-	-	-	-
Prairieville Township, Precinct 2	-	-	-	-	-	-	-	-	-	-
Rutland Charter Township, Precinct 1	-	-	-	-	-	-	-	-	-	-
Rutland Charter Township, Precinct 2	-	-	-	-	-	-	-	-	-	-
Thornapple Township, Precinct 1	-	-	-	-	-	-	-	-	-	-
Thornapple Township, Precinct 2	-	-	-	-	-	-	-	-	-	-
Thornapple Township, Precinct 3	-	-	-	-	-	-	-	-	-	-
Woodland Township, Precinct 1	-	-	-	-	-	-	-	-	-	-
Yankee Springs Township, Precinct 1	-	-	-	-	-	-	-	-	-	-
Yankee Springs Township, Precinct 2	-	-	-	-	-	-	-	-	-	-
City of Hastings, Ward 1, Precinct 1	1307	326	6	6	100.00%	-	-	-	-	-
City of Hastings, Ward 2, Precinct 2	-	-	-	-	-	1300	168	6	6	100.00%
City of Hastings, Ward 3, Precinct 3	-	-	-	-	-	-	-	-	-	-
City of Hastings, Ward 4, Precinct 4	-	-	-	-	-	-	-	-	-	-
Total	1307	326	6	6	100.00%	1300	168	6	6	100.00%

Statement of Votes Cast
Barry County, MI
2012 General Primary
SOVC For Jurisdiction Wide, All Counters, All Races
OFFICIAL

	DEM C Hastings 4 Delegate										
	Reg. Voters	Times Counted	Total Votes	Kay Colgan Loftus (DEM)		Carol Dwyer (DEM)		Robert Dwyer (DEM)		Write-In Votes	
Jurisdiction Wide											
Assyria Township, Precinct 1	-	-	-	-	-	-	-	-	-	-	-
Baltimore Township, Precinct 1	-	-	-	-	-	-	-	-	-	-	-
Barry Township, Precinct 1	-	-	-	-	-	-	-	-	-	-	-
Barry Township, Precinct 2	-	-	-	-	-	-	-	-	-	-	-
Carlton Township, Precinct 1	-	-	-	-	-	-	-	-	-	-	-
Castleton Township, Precinct 1	-	-	-	-	-	-	-	-	-	-	-
Hastings Charter Township, Precinct 1	-	-	-	-	-	-	-	-	-	-	-
Hope Township, Precinct 1	-	-	-	-	-	-	-	-	-	-	-
Irving Township, Precinct 1	-	-	-	-	-	-	-	-	-	-	-
Irving Township, Precinct 2	-	-	-	-	-	-	-	-	-	-	-
Johnstown Township, Precinct 1	-	-	-	-	-	-	-	-	-	-	-
Maple Grove Township, Precinct 1	-	-	-	-	-	-	-	-	-	-	-
Orangeville Township, Precinct 1	-	-	-	-	-	-	-	-	-	-	-
Prairieville Township, Precinct 1	-	-	-	-	-	-	-	-	-	-	-
Prairieville Township, Precinct 2	-	-	-	-	-	-	-	-	-	-	-
Rutland Charter Township, Precinct 1	-	-	-	-	-	-	-	-	-	-	-
Rutland Charter Township, Precinct 2	-	-	-	-	-	-	-	-	-	-	-
Thornapple Township, Precinct 1	-	-	-	-	-	-	-	-	-	-	-
Thornapple Township, Precinct 2	-	-	-	-	-	-	-	-	-	-	-
Thornapple Township, Precinct 3	-	-	-	-	-	-	-	-	-	-	-
Woodland Township, Precinct 1	-	-	-	-	-	-	-	-	-	-	-
Yankee Springs Township, Precinct 1	-	-	-	-	-	-	-	-	-	-	-
Yankee Springs Township, Precinct 2	-	-	-	-	-	-	-	-	-	-	-
City of Hastings, Ward 1, Precinct 1	-	-	-	-	-	-	-	-	-	-	-
City of Hastings, Ward 2, Precinct 2	-	-	-	-	-	-	-	-	-	-	-
City of Hastings, Ward 3, Precinct 3	-	-	-	-	-	-	-	-	-	-	-
City of Hastings, Ward 4, Precinct 4	1442	339	61	28	45.90%	21	34.43%	12	19.67%	0	0.00%
Total	1442	339	61	28	45.90%	21	34.43%	12	19.67%	0	0.00%

Statement of Votes Cast
Barry County, MI
2012 General Primary
SOVC For Jurisdiction Wide, All Counters, All Races
OFFICIAL

	Barry Twp Police Prop						
	Reg. Voters	Times Counted	Total Votes	YES		NO	
Jurisdiction Wide							
Assyria Township, Precinct 1	-	-	-	-	-	-	-
Baltimore Township, Precinct 1	-	-	-	-	-	-	-
Barry Township, Precinct 1	1191	215	204	128	62.75%	76	37.25%
Barry Township, Precinct 2	1421	372	334	216	64.67%	118	35.33%
Carlton Township, Precinct 1	-	-	-	-	-	-	-
Castleton Township, Precinct 1	-	-	-	-	-	-	-
Hastings Charter Township, Precinct 1	-	-	-	-	-	-	-
Hope Township, Precinct 1	-	-	-	-	-	-	-
Irving Township, Precinct 1	-	-	-	-	-	-	-
Irving Township, Precinct 2	-	-	-	-	-	-	-
Johnstown Township, Precinct 1	-	-	-	-	-	-	-
Maple Grove Township, Precinct 1	-	-	-	-	-	-	-
Orangeville Township, Precinct 1	-	-	-	-	-	-	-
Prairieville Township, Precinct 1	-	-	-	-	-	-	-
Prairieville Township, Precinct 2	-	-	-	-	-	-	-
Rutland Charter Township, Precinct 1	-	-	-	-	-	-	-
Rutland Charter Township, Precinct 2	-	-	-	-	-	-	-
Thornapple Township, Precinct 1	-	-	-	-	-	-	-
Thornapple Township, Precinct 2	-	-	-	-	-	-	-
Thornapple Township, Precinct 3	-	-	-	-	-	-	-
Woodland Township, Precinct 1	-	-	-	-	-	-	-
Yankee Springs Township, Precinct 1	-	-	-	-	-	-	-
Yankee Springs Township, Precinct 2	-	-	-	-	-	-	-
City of Hastings, Ward 1, Precinct 1	-	-	-	-	-	-	-
City of Hastings, Ward 2, Precinct 2	-	-	-	-	-	-	-
City of Hastings, Ward 3, Precinct 3	-	-	-	-	-	-	-
City of Hastings, Ward 4, Precinct 4	-	-	-	-	-	-	-
Total	2612	587	538	344	63.94%	194	36.06%

Statement of Votes Cast
Barry County, MI
2012 General Primary
SOVC For Jurisdiction Wide, All Counters, All Races
OFFICIAL

	Castleton Twp Prop 1						
	Reg. Voters	Times Counted	Total Votes	YES		NO	
Jurisdiction Wide							
Assyria Township, Precinct 1	-	-	-	-	-	-	-
Baltimore Township, Precinct 1	-	-	-	-	-	-	-
Barry Township, Precinct 1	-	-	-	-	-	-	-
Barry Township, Precinct 2	-	-	-	-	-	-	-
Carlton Township, Precinct 1	-	-	-	-	-	-	-
Castleton Township, Precinct 1	2457	435	404	299	74.01%	105	25.99%
Hastings Charter Township, Precinct 1	-	-	-	-	-	-	-
Hope Township, Precinct 1	-	-	-	-	-	-	-
Irving Township, Precinct 1	-	-	-	-	-	-	-
Irving Township, Precinct 2	-	-	-	-	-	-	-
Johnstown Township, Precinct 1	-	-	-	-	-	-	-
Maple Grove Township, Precinct 1	-	-	-	-	-	-	-
Orangeville Township, Precinct 1	-	-	-	-	-	-	-
Prairieville Township, Precinct 1	-	-	-	-	-	-	-
Prairieville Township, Precinct 2	-	-	-	-	-	-	-
Rutland Charter Township, Precinct 1	-	-	-	-	-	-	-
Rutland Charter Township, Precinct 2	-	-	-	-	-	-	-
Thornapple Township, Precinct 1	-	-	-	-	-	-	-
Thornapple Township, Precinct 2	-	-	-	-	-	-	-
Thornapple Township, Precinct 3	-	-	-	-	-	-	-
Woodland Township, Precinct 1	-	-	-	-	-	-	-
Yankee Springs Township, Precinct 1	-	-	-	-	-	-	-
Yankee Springs Township, Precinct 2	-	-	-	-	-	-	-
City of Hastings, Ward 1, Precinct 1	-	-	-	-	-	-	-
City of Hastings, Ward 2, Precinct 2	-	-	-	-	-	-	-
City of Hastings, Ward 3, Precinct 3	-	-	-	-	-	-	-
City of Hastings, Ward 4, Precinct 4	-	-	-	-	-	-	-
Total	2457	435	404	299	74.01%	105	25.99%

Statement of Votes Cast
Barry County, MI
2012 General Primary
SOVC For Jurisdiction Wide, All Counters, All Races
OFFICIAL

	Castleton Twp Prop 3						
	Reg. Voters	Times Counted	Total Votes	YES		NO	
Jurisdiction Wide							
Assyria Township, Precinct 1	-	-	-	-	-	-	-
Baltimore Township, Precinct 1	-	-	-	-	-	-	-
Barry Township, Precinct 1	-	-	-	-	-	-	-
Barry Township, Precinct 2	-	-	-	-	-	-	-
Carlton Township, Precinct 1	-	-	-	-	-	-	-
Castleton Township, Precinct 1	2457	435	396	282	71.21%	114	28.79%
Hastings Charter Township, Precinct 1	-	-	-	-	-	-	-
Hope Township, Precinct 1	-	-	-	-	-	-	-
Irving Township, Precinct 1	-	-	-	-	-	-	-
Irving Township, Precinct 2	-	-	-	-	-	-	-
Johnstown Township, Precinct 1	-	-	-	-	-	-	-
Maple Grove Township, Precinct 1	-	-	-	-	-	-	-
Orangeville Township, Precinct 1	-	-	-	-	-	-	-
Prairieville Township, Precinct 1	-	-	-	-	-	-	-
Prairieville Township, Precinct 2	-	-	-	-	-	-	-
Rutland Charter Township, Precinct 1	-	-	-	-	-	-	-
Rutland Charter Township, Precinct 2	-	-	-	-	-	-	-
Thornapple Township, Precinct 1	-	-	-	-	-	-	-
Thornapple Township, Precinct 2	-	-	-	-	-	-	-
Thornapple Township, Precinct 3	-	-	-	-	-	-	-
Woodland Township, Precinct 1	-	-	-	-	-	-	-
Yankee Springs Township, Precinct 1	-	-	-	-	-	-	-
Yankee Springs Township, Precinct 2	-	-	-	-	-	-	-
City of Hastings, Ward 1, Precinct 1	-	-	-	-	-	-	-
City of Hastings, Ward 2, Precinct 2	-	-	-	-	-	-	-
City of Hastings, Ward 3, Precinct 3	-	-	-	-	-	-	-
City of Hastings, Ward 4, Precinct 4	-	-	-	-	-	-	-
Total	2457	435	396	282	71.21%	114	28.79%

Statement of Votes Cast
Barry County, MI
2012 General Primary
SOVC For Jurisdiction Wide, All Counters, All Races
OFFICIAL

	Hope Twp Fire Renewal						
	Reg. Voters	Times Counted	Total Votes	YES		NO	
Jurisdiction Wide							
Assyria Township, Precinct 1	-	-	-	-	-	-	-
Baltimore Township, Precinct 1	-	-	-	-	-	-	-
Barry Township, Precinct 1	-	-	-	-	-	-	-
Barry Township, Precinct 2	-	-	-	-	-	-	-
Carlton Township, Precinct 1	-	-	-	-	-	-	-
Castleton Township, Precinct 1	-	-	-	-	-	-	-
Hastings Charter Township, Precinct 1	-	-	-	-	-	-	-
Hope Township, Precinct 1	2429	595	533	421	78.99%	112	21.01%
Irving Township, Precinct 1	-	-	-	-	-	-	-
Irving Township, Precinct 2	-	-	-	-	-	-	-
Johnstown Township, Precinct 1	-	-	-	-	-	-	-
Maple Grove Township, Precinct 1	-	-	-	-	-	-	-
Orangeville Township, Precinct 1	-	-	-	-	-	-	-
Prairieville Township, Precinct 1	-	-	-	-	-	-	-
Prairieville Township, Precinct 2	-	-	-	-	-	-	-
Rutland Charter Township, Precinct 1	-	-	-	-	-	-	-
Rutland Charter Township, Precinct 2	-	-	-	-	-	-	-
Thornapple Township, Precinct 1	-	-	-	-	-	-	-
Thornapple Township, Precinct 2	-	-	-	-	-	-	-
Thornapple Township, Precinct 3	-	-	-	-	-	-	-
Woodland Township, Precinct 1	-	-	-	-	-	-	-
Yankee Springs Township, Precinct 1	-	-	-	-	-	-	-
Yankee Springs Township, Precinct 2	-	-	-	-	-	-	-
City of Hastings, Ward 1, Precinct 1	-	-	-	-	-	-	-
City of Hastings, Ward 2, Precinct 2	-	-	-	-	-	-	-
City of Hastings, Ward 3, Precinct 3	-	-	-	-	-	-	-
City of Hastings, Ward 4, Precinct 4	-	-	-	-	-	-	-
Total	2429	595	533	421	78.99%	112	21.01%

Statement of Votes Cast
Barry County, MI
2012 General Primary
SOVC For Jurisdiction Wide, All Counters, All Races
OFFICIAL

	Maple Grv Twp Prop 1						
	Reg. Voters	Times Counted	Total Votes	YES		NO	
Jurisdiction Wide							
Assyria Township, Precinct 1	-	-	-	-	-	-	-
Baltimore Township, Precinct 1	-	-	-	-	-	-	-
Barry Township, Precinct 1	-	-	-	-	-	-	-
Barry Township, Precinct 2	-	-	-	-	-	-	-
Carlton Township, Precinct 1	-	-	-	-	-	-	-
Castleton Township, Precinct 1	-	-	-	-	-	-	-
Hastings Charter Township, Precinct 1	-	-	-	-	-	-	-
Hope Township, Precinct 1	-	-	-	-	-	-	-
Irving Township, Precinct 1	-	-	-	-	-	-	-
Irving Township, Precinct 2	-	-	-	-	-	-	-
Johnstown Township, Precinct 1	-	-	-	-	-	-	-
Maple Grove Township, Precinct 1	1088	237	227	188	82.82%	39	17.18%
Orangeville Township, Precinct 1	-	-	-	-	-	-	-
Prairieville Township, Precinct 1	-	-	-	-	-	-	-
Prairieville Township, Precinct 2	-	-	-	-	-	-	-
Rutland Charter Township, Precinct 1	-	-	-	-	-	-	-
Rutland Charter Township, Precinct 2	-	-	-	-	-	-	-
Thornapple Township, Precinct 1	-	-	-	-	-	-	-
Thornapple Township, Precinct 2	-	-	-	-	-	-	-
Thornapple Township, Precinct 3	-	-	-	-	-	-	-
Woodland Township, Precinct 1	-	-	-	-	-	-	-
Yankee Springs Township, Precinct 1	-	-	-	-	-	-	-
Yankee Springs Township, Precinct 2	-	-	-	-	-	-	-
City of Hastings, Ward 1, Precinct 1	-	-	-	-	-	-	-
City of Hastings, Ward 2, Precinct 2	-	-	-	-	-	-	-
City of Hastings, Ward 3, Precinct 3	-	-	-	-	-	-	-
City of Hastings, Ward 4, Precinct 4	-	-	-	-	-	-	-
Total	1088	237	227	188	82.82%	39	17.18%

Statement of Votes Cast
Barry County, MI
2012 General Primary
SOVC For Jurisdiction Wide, All Counters, All Races
OFFICIAL

	Maple Grv Twp Prop 3						
	Reg. Voters	Times Counted	Total Votes	YES		NO	
Jurisdiction Wide							
Assyria Township, Precinct 1	-	-	-	-	-	-	-
Baltimore Township, Precinct 1	-	-	-	-	-	-	-
Barry Township, Precinct 1	-	-	-	-	-	-	-
Barry Township, Precinct 2	-	-	-	-	-	-	-
Carlton Township, Precinct 1	-	-	-	-	-	-	-
Castleton Township, Precinct 1	-	-	-	-	-	-	-
Hastings Charter Township, Precinct 1	-	-	-	-	-	-	-
Hope Township, Precinct 1	-	-	-	-	-	-	-
Irving Township, Precinct 1	-	-	-	-	-	-	-
Irving Township, Precinct 2	-	-	-	-	-	-	-
Johnstown Township, Precinct 1	-	-	-	-	-	-	-
Maple Grove Township, Precinct 1	1088	237	225	188	83.56%	37	16.44%
Orangeville Township, Precinct 1	-	-	-	-	-	-	-
Prairieville Township, Precinct 1	-	-	-	-	-	-	-
Prairieville Township, Precinct 2	-	-	-	-	-	-	-
Rutland Charter Township, Precinct 1	-	-	-	-	-	-	-
Rutland Charter Township, Precinct 2	-	-	-	-	-	-	-
Thornapple Township, Precinct 1	-	-	-	-	-	-	-
Thornapple Township, Precinct 2	-	-	-	-	-	-	-
Thornapple Township, Precinct 3	-	-	-	-	-	-	-
Woodland Township, Precinct 1	-	-	-	-	-	-	-
Yankee Springs Township, Precinct 1	-	-	-	-	-	-	-
Yankee Springs Township, Precinct 2	-	-	-	-	-	-	-
City of Hastings, Ward 1, Precinct 1	-	-	-	-	-	-	-
City of Hastings, Ward 2, Precinct 2	-	-	-	-	-	-	-
City of Hastings, Ward 3, Precinct 3	-	-	-	-	-	-	-
City of Hastings, Ward 4, Precinct 4	-	-	-	-	-	-	-
Total	1088	237	225	188	83.56%	37	16.44%

Statement of Votes Cast
Barry County, MI
2012 General Primary
SOVC For Jurisdiction Wide, All Counters, All Races
OFFICIAL

	Prairieville Fire Millage						
	Reg. Voters	Times Counted	Total Votes	YES		NO	
Jurisdiction Wide							
Assyria Township, Precinct 1	-	-	-	-	-	-	-
Baltimore Township, Precinct 1	-	-	-	-	-	-	-
Barry Township, Precinct 1	-	-	-	-	-	-	-
Barry Township, Precinct 2	-	-	-	-	-	-	-
Carlton Township, Precinct 1	-	-	-	-	-	-	-
Castleton Township, Precinct 1	-	-	-	-	-	-	-
Hastings Charter Township, Precinct 1	-	-	-	-	-	-	-
Hope Township, Precinct 1	-	-	-	-	-	-	-
Irving Township, Precinct 1	-	-	-	-	-	-	-
Irving Township, Precinct 2	-	-	-	-	-	-	-
Johnstown Township, Precinct 1	-	-	-	-	-	-	-
Maple Grove Township, Precinct 1	-	-	-	-	-	-	-
Orangeville Township, Precinct 1	-	-	-	-	-	-	-
Prairieville Township, Precinct 1	1273	342	318	185	58.18%	133	41.82%
Prairieville Township, Precinct 2	1259	296	276	169	61.23%	107	38.77%
Rutland Charter Township, Precinct 1	-	-	-	-	-	-	-
Rutland Charter Township, Precinct 2	-	-	-	-	-	-	-
Thornapple Township, Precinct 1	-	-	-	-	-	-	-
Thornapple Township, Precinct 2	-	-	-	-	-	-	-
Thornapple Township, Precinct 3	-	-	-	-	-	-	-
Woodland Township, Precinct 1	-	-	-	-	-	-	-
Yankee Springs Township, Precinct 1	-	-	-	-	-	-	-
Yankee Springs Township, Precinct 2	-	-	-	-	-	-	-
City of Hastings, Ward 1, Precinct 1	-	-	-	-	-	-	-
City of Hastings, Ward 2, Precinct 2	-	-	-	-	-	-	-
City of Hastings, Ward 3, Precinct 3	-	-	-	-	-	-	-
City of Hastings, Ward 4, Precinct 4	-	-	-	-	-	-	-
Total	2532	638	594	354	59.60%	240	40.40%

Statement of Votes Cast
Barry County, MI
2012 General Primary
SOVC For Jurisdiction Wide, All Counters, All Races
OFFICIAL

Prairieville Road Millage

	Reg. Voters	Times Counted	Total Votes	YES		NO	
Jurisdiction Wide							
Assyria Township, Precinct 1	-	-	-	-	-	-	-
Baltimore Township, Precinct 1	-	-	-	-	-	-	-
Barry Township, Precinct 1	-	-	-	-	-	-	-
Barry Township, Precinct 2	-	-	-	-	-	-	-
Carlton Township, Precinct 1	-	-	-	-	-	-	-
Castleton Township, Precinct 1	-	-	-	-	-	-	-
Hastings Charter Township, Precinct 1	-	-	-	-	-	-	-
Hope Township, Precinct 1	-	-	-	-	-	-	-
Irving Township, Precinct 1	-	-	-	-	-	-	-
Irving Township, Precinct 2	-	-	-	-	-	-	-
Johnstown Township, Precinct 1	-	-	-	-	-	-	-
Maple Grove Township, Precinct 1	-	-	-	-	-	-	-
Orangeville Township, Precinct 1	-	-	-	-	-	-	-
Prairieville Township, Precinct 1	1273	342	316	217	68.67%	99	31.33%
Prairieville Township, Precinct 2	1259	296	274	183	66.79%	91	33.21%
Rutland Charter Township, Precinct 1	-	-	-	-	-	-	-
Rutland Charter Township, Precinct 2	-	-	-	-	-	-	-
Thornapple Township, Precinct 1	-	-	-	-	-	-	-
Thornapple Township, Precinct 2	-	-	-	-	-	-	-
Thornapple Township, Precinct 3	-	-	-	-	-	-	-
Woodland Township, Precinct 1	-	-	-	-	-	-	-
Yankee Springs Township, Precinct 1	-	-	-	-	-	-	-
Yankee Springs Township, Precinct 2	-	-	-	-	-	-	-
City of Hastings, Ward 1, Precinct 1	-	-	-	-	-	-	-
City of Hastings, Ward 2, Precinct 2	-	-	-	-	-	-	-
City of Hastings, Ward 3, Precinct 3	-	-	-	-	-	-	-
City of Hastings, Ward 4, Precinct 4	-	-	-	-	-	-	-
Total	2532	638	590	400	67.80%	190	32.20%

Statement of Votes Cast
Barry County, MI
2012 General Primary
SOVC For Jurisdiction Wide, All Counters, All Races
OFFICIAL

	Woodland Fire Millage						
	Reg. Voters	Times Counted	Total Votes	YES		NO	
Jurisdiction Wide							
Assyria Township, Precinct 1	-	-	-	-	-	-	-
Baltimore Township, Precinct 1	-	-	-	-	-	-	-
Barry Township, Precinct 1	-	-	-	-	-	-	-
Barry Township, Precinct 2	-	-	-	-	-	-	-
Carlton Township, Precinct 1	-	-	-	-	-	-	-
Castleton Township, Precinct 1	-	-	-	-	-	-	-
Hastings Charter Township, Precinct 1	-	-	-	-	-	-	-
Hope Township, Precinct 1	-	-	-	-	-	-	-
Irving Township, Precinct 1	-	-	-	-	-	-	-
Irving Township, Precinct 2	-	-	-	-	-	-	-
Johnstown Township, Precinct 1	-	-	-	-	-	-	-
Maple Grove Township, Precinct 1	-	-	-	-	-	-	-
Orangeville Township, Precinct 1	-	-	-	-	-	-	-
Prairieville Township, Precinct 1	-	-	-	-	-	-	-
Prairieville Township, Precinct 2	-	-	-	-	-	-	-
Rutland Charter Township, Precinct 1	-	-	-	-	-	-	-
Rutland Charter Township, Precinct 2	-	-	-	-	-	-	-
Thornapple Township, Precinct 1	-	-	-	-	-	-	-
Thornapple Township, Precinct 2	-	-	-	-	-	-	-
Thornapple Township, Precinct 3	-	-	-	-	-	-	-
Woodland Township, Precinct 1	1480	338	289	207	71.63%	82	28.37%
Yankee Springs Township, Precinct 1	-	-	-	-	-	-	-
Yankee Springs Township, Precinct 2	-	-	-	-	-	-	-
City of Hastings, Ward 1, Precinct 1	-	-	-	-	-	-	-
City of Hastings, Ward 2, Precinct 2	-	-	-	-	-	-	-
City of Hastings, Ward 3, Precinct 3	-	-	-	-	-	-	-
City of Hastings, Ward 4, Precinct 4	-	-	-	-	-	-	-
Total	1480	338	289	207	71.63%	82	28.37%

Statement of Votes Cast
Barry County, MI
2012 General Primary
SOVC For Jurisdiction Wide, All Counters, All Races
OFFICIAL

	Dowling Library-Johnstown						
	Reg. Voters	Times Counted	Total Votes	YES		NO	
Jurisdiction Wide							
Assyria Township, Precinct 1	-	-	-	-	-	-	-
Baltimore Township, Precinct 1	-	-	-	-	-	-	-
Barry Township, Precinct 1	-	-	-	-	-	-	-
Barry Township, Precinct 2	-	-	-	-	-	-	-
Carlton Township, Precinct 1	-	-	-	-	-	-	-
Castleton Township, Precinct 1	-	-	-	-	-	-	-
Hastings Charter Township, Precinct 1	-	-	-	-	-	-	-
Hope Township, Precinct 1	-	-	-	-	-	-	-
Irving Township, Precinct 1	-	-	-	-	-	-	-
Irving Township, Precinct 2	-	-	-	-	-	-	-
Johnstown Township, Precinct 1	2250	457	353	240	67.99%	113	32.01%
Maple Grove Township, Precinct 1	-	-	-	-	-	-	-
Orangeville Township, Precinct 1	-	-	-	-	-	-	-
Prairieville Township, Precinct 1	-	-	-	-	-	-	-
Prairieville Township, Precinct 2	-	-	-	-	-	-	-
Rutland Charter Township, Precinct 1	-	-	-	-	-	-	-
Rutland Charter Township, Precinct 2	-	-	-	-	-	-	-
Thornapple Township, Precinct 1	-	-	-	-	-	-	-
Thornapple Township, Precinct 2	-	-	-	-	-	-	-
Thornapple Township, Precinct 3	-	-	-	-	-	-	-
Woodland Township, Precinct 1	-	-	-	-	-	-	-
Yankee Springs Township, Precinct 1	-	-	-	-	-	-	-
Yankee Springs Township, Precinct 2	-	-	-	-	-	-	-
City of Hastings, Ward 1, Precinct 1	-	-	-	-	-	-	-
City of Hastings, Ward 2, Precinct 2	-	-	-	-	-	-	-
City of Hastings, Ward 3, Precinct 3	-	-	-	-	-	-	-
City of Hastings, Ward 4, Precinct 4	-	-	-	-	-	-	-
Total	2250	457	353	240	67.99%	113	32.01%

Statement of Votes Cast
Barry County, MI
2012 General Primary
SOVC For Jurisdiction Wide, All Counters, All Races
OFFICIAL

County of Barry
State of Michigan

We, the undersigned Board of Canvassers for the County of Barry, from an examination of the election returns received by said Board of Canvassers, determine that at an election held on August 7, 2012 the results on the Statement of Votes is correct.

In witness whereof, we have hereunto set our hands and affixed the Seal of the Circuit Court for the County of Barry on this 13th day of August 2012.

Yvonne Markley, Chair

Patricia Walton, Vice Chair

Anne Richards

Robert Price

In witness whereof, we have hereunto set our hands and affixed the seal of the Circuit Court for the County of Barry on August 13, 2012.

Pamela A. Jarvis
Clerk of the Board of Canvassers

Yvonne Markley, Chair
Barry County Board of Canvassers

Attest:

Pamela A. Jarvis, Barry County Clerk
Clerk of the Board of Canvassers

	UNITED STATES SENATOR				REP IN CONGRESS DIST 5		STATE L EGISLAT IVE 96T	STATE LEGISLATIVE 98TH DIST		SHERIFF	DRAIN C OMMISSI ONER	COUNTY COMMISS IONER 1	COUNTY COMMISS IONER 3	COUNTY COMMISS IONER 4	COUNTY COMMISS IONER 5	COUNTY COMMISS IONER 6	COUNTY COMMISSIONER 7TH DIST		SUPERV ISOR F RANKEN
	Clark Durant	Gary Glenn	Randy Hekman	Pete Hoekstra	Jim Slezak	Tom Wassa	Chad Dewey	Jimmy Mosca	Jim Stamas	Joshua A. Novak	Mike Rivard	J. DuMichael Kelly	VaughBeg Jack	Joe F. Davis	Christ T. Stophe Rupp	Ric Fletcher	Patrick Daily	Dennis Rier	Ronald Campbell
CITY OF AUBURN PCT 1	38	8	4	83	72	49		16	113	100	111		123						
BAY CITY WARD 1 PCT 1	38	6	4	56	69	25	83			75	82					86			
BAY CITY WARD 2 PCT 1	48	3	3	56	67	30	95			75	92					91			
BAY CITY WARD 3 PCT 1	29	4	5	41	41	36	65			59	67					73			
BAY CITY WARD 4 PCT 1	36	5	3	30	37	34	66			54	69					62			
BAY CITY WARD 5 PCT 1	38	5	2	49	66	20	84			69	77				77				
BAY CITY WARD 6 PCT 1	24	1	6	47	45	26	66			58	65				70				
BAY CITY WARD 7 PCT 1	38	1	2	57	36	49	75			64	77			74					
BAY CITY WARD 8 PCT 1	34	9	5	34	42	38	70			66	70			72					
BAY CITY WARD 9 PCT 1	33	5	4	34	45	31	62			57	68			66					
CITY OF ESSEXVILLE PCT	29	5	5	48	40	34	64			63	69						11	62	
CITY OF ESSEXVILLE PCT	24	2	6	55	47	35	73			61	74						17	72	
MIDLAND CITY W 1 PCT 6	0	0	0	1	2	0		0	2	2	2	2							
CITY OF PINCONNING PCT	12	6	1	15	20	11		6	26	23	31	26							
BANGOR TWP PCT 1	52	2	9	42	50	47	88			73	88								
BANGOR TWP PCT 2	40	4	3	52	54	45	89			74	86								
BANGOR TWP PCT 3	28	2	5	32	46	16	52			47	54								
BANGOR TWP PCT 4	48	5	2	54	64	39	93			84	94			94					
BANGOR TWP PCT 5	40	2	2	64	62	43	94			71	87								
BANGOR TWP PCT 6	38	8	2	71	61	50	99			86	99			96					
BEAVER TWP PCT 1	45	7	4	55	55	49		17	89	72	84	83							
FRANKENLUST TWP PCT 1	139	49	28	255	269	163	385			352	406				414				399
FRASER TWP PCT 1	47	7	6	47	48	43		20	75	71	82	78							
GARFIELD TOWNSHIP PCT 1	50	15	11	55	63	55		32	92	77	104	106							
GIBSON TOWNSHIP PCT 1	15	2	3	20	15	16		6	29	27	31	31							
HAMPTON TWP PCT 1	30	6	0	35	47	22	61			54	65						18	52	
HAMPTON TWP PCT 2	22	2	5	47	43	20	54			50	50						10	61	
HAMPTON TWP PCT 3	21	6	1	38	41	20	52			46	56						16	44	
HAMPTON TWP PCT 4	24	3	1	13	22	15	32			27	29						22	18	
HAMPTON TWP PCT 5	20	7	5	31	33	26	52			45	49						31	30	
HAMPTON TWP PCT 6	8	1	0	13	12	9	22			18	20						6	16	
KAWKAWLIN TWP PCT 1	32	6	5	43	38	41	63			58	68								
KAWKAWLIN TWP PCT 2	37	1	5	48	53	31	77			70	78								
MERRITT TWP PCT 1	33	9	4	64	49	56	89			82	95						25	84	
MONITOR TWP PCT 1	23	2	7	25	27	24	48			40	48		50						
MONITOR TWP PCT 2	39	6	3	53	55	43	91			73	90		92						
MONITOR TWP PCT 3	54	2	2	67	75	36	101			89	105		114						
MONITOR TWP PCT 4	47	14	6	97	97	46	139			117	142		154						

MONITOR TWP PCT 5	46	8	9	52	59	41	89			77	91		94						
MONITOR TWP PCT 6	24	1	3	57	48	35	77			61	76		80						
MT. FOREST TWP PCT 1	36	4	3	21	39	22		16	45	42	49	53							
PINCONNING TWP PCT 1	53	4	3	36	56	30		16	72	66	74	78							
PORTSMOUTH TWP PCT 1	18	5	2	27	33	17	45			35	40				47				
PORTSMOUTH TWP PCT 2	20	2	3	46	44	17	61			53	61				65				
WILLIAMS TWP PCT 1	52	9	6	63	72	44		17	109	87	99		109						
WILLIAMS TWP PCT 2	35	6	2	33	42	31		19	56	52	56	61							
WILLIAMS TWP PCT 3	9	2	3	13	20	5		5	19	18	22		25						
TOTALS	1646	269	203	2275	2421	1615	2856	170	727	3120	3632	518	841	402	673	312	156	439	399

	CLERK FRANKENLUST TWP		TREASURER FRANKENLUST TWP		TRUSTEE FRANKENLUST TWP			CONSTABLE FRANKENLUST TWP		TREASURER FRASER TWP	SUPERVISOR GARFIELD TWP		TRUSTEE GARFIELD TWP	TRUSTEE GIBSON TWP	TRUSTEE HAMPTON TWP		SUPERVISOR MERRITT TW	CLERK MERRITT TWP
	Mary F. Lloyd	Donna L. Reichard	Jennifer Kellerman	Mary M. Revord	James P. Begick	Linda Klimmek	David J. LeRoux	Craig Appold	Rollan Berger	Thomas J. Brown	Joseph Boudreau	James D. Herber	LeRoy Day	Diane Pieniozek	Carol J. Morse	John E. Sauve	William E. Schumacher	Kathy Bremer
FRANKENLUST TWP PCT 1	219	310	230	309	365	261	238	345	345									
FRASER TWP PCT 1										54								
GARFIELD TOWNSHIP PCT 1											66	70	88					
GIBSON TOWNSHIP PCT 1														28				
HAMPTON TWP PCT 1															44	56		
HAMPTON TWP PCT 2															45	41		
HAMPTON TWP PCT 3															38	41		
HAMPTON TWP PCT 4															18	28		
HAMPTON TWP PCT 5															41	47		
HAMPTON TWP PCT 6															10	17		
MERRITT TWP PCT 1																	88	116
TOTALS	219	310	230	309	365	261	238	345	345	54	66	70	88	28	196	230	88	116

	TREASURER MERRITT TWP				TRUSTEE MERRITT TWP			SUPERVISOR MONITOR TW	TRUSTEE MT. FOREST TWP	TRUSTEE PINCONNING TWP		TRUSTEE WILLIAMS TWP		
	Tina	M. Fleischmann	Kathleen	A. Kratz	Craig Histed	Cindy Mead	Glenn C. Meyer	Gary A. Brandt	James E. Duley	Vince	LaFramboise	Jason P. Gower	William	J. Steward
MERRITT TWP PCT 1		89		32	69	98	37							
MONITOR TWP PCT 1								44						
MONITOR TWP PCT 2								91						
MONITOR TWP PCT 3								99						
MONITOR TWP PCT 4								138						
MONITOR TWP PCT 5								87						
MONITOR TWP PCT 6								72						
MT. FOREST TWP PCT 1									40					
PINCONNING TWP PCT 1											71			
WILLIAMS TWP PCT 1												89		76
WILLIAMS TWP PCT 2												54		29
WILLIAMS TWP PCT 3												13		16
TOTALS		89		32	69	98	37	531	40		71	156		121

	UNITED STATES SENATOR	REP IN CONGRESS DIST	STATE LEGISLATURE 96T	STATE LEGISLATURE 98T	COUNTY EXECUTIVE		PROSECUTING ATTORNEY		SHERIFF		CLERK		TREASURER	REGISTER OF DEEDS		COUNTY ROAD COMMISSIO	DRAIN COMMISSIONER		
	Debbie Stabenow	Daniel T. Kildee	Charles M. Brunner	Joan Brausch	Tom Hickner	Mark A. McFarlin	Kurt C. Asbury	Patrick O. Duggan	Robert C. Lee	John E. Miller	Cynthia A. Lalczak	Howard Wetters	Richard F. Brzezinski	Kellie R. Daniels	Vicki Roupe	Dick Gromaski	Ken Charbonneau	Nelson H. Niederer	Joseph Rivet
CITY OF AUBURN PCT 1	202	197		187	145	83	110	121	123	128	166	75	191	103	108	192	113	14	116
BAY CITY WARD 1 PCT 1	306	302	308		253	94	208	147	178	182	241	112	290	99	233	277	73	44	218
BAY CITY WARD 2 PCT 1	325	304	341		294	110	259	149	203	216	283	131	312	106	253	296	62	52	272
BAY CITY WARD 3 PCT 1	233	229	248		186	79	171	102	145	135	193	82	222	97	159	226	68	35	165
BAY CITY WARD 4 PCT 1	279	277	289		230	84	193	123	173	155	230	89	279	112	183	265	71	32	197
BAY CITY WARD 5 PCT 1	527	506	548		435	169	383	227	351	289	440	189	537	212	374	495	145	63	396
BAY CITY WARD 6 PCT 1	257	247	268		215	89	181	121	173	142	217	89	258	125	169	248	81	45	173
BAY CITY WARD 7 PCT 1	281	279	303		223	108	201	136	180	172	249	93	282	115	194	277	74	45	213
BAY CITY WARD 8 PCT 1	285	280	290		217	109	165	164	181	158	255	82	264	113	199	253	84	48	191
BAY CITY WARD 9 PCT 1	355	328	371		258	125	214	176	208	201	307	102	329	122	253	325	91	41	256
CITY OF ESSEXVILLE PCT	222	203	231		188	80	184	94	135	141	199	71	200	86	156	188	66	30	149
CITY OF ESSEXVILLE PCT	197	198	211		179	73	146	116	143	121	157	99	184	87	149	180	73	31	135
MIDLAND CITY W 1 PCT 6	1	1		1	1	1	2	0	1	1	2	0	1	1	1	1	1	1	0
CITY OF PINCONNING PCT	66	61		65	51	27	44	33	37	42	57	24	60	48	30	71	26	10	39
BANGOR TWP PCT 1	276	270	296		218	118	188	163	190	183	264	94	262	119	203	263	112	45	196
BANGOR TWP PCT 2	314	296	320		231	135	204	181	196	207	271	125	291	124	229	282	128	34	218
BANGOR TWP PCT 3	245	243	255		195	94	156	140	149	163	237	66	236	112	154	228	80	40	180
BANGOR TWP PCT 4	233	216	258		167	108	157	120	149	145	227	57	225	89	172	219	75	24	173
BANGOR TWP PCT 5	424	407	454		315	169	290	209	261	273	380	144	394	169	287	398	160	101	249
BANGOR TWP PCT 6	322	329	347		289	99	240	164	174	252	308	107	324	109	269	317	86	55	258
BEAVER TWP PCT 1	284	274		267	257	117	188	187	167	252	267	139	293	175	188	284	148	40	201
FRANKENLUST TWP PCT 1	185	183	189		143	73	119	108	138	105	169	56	170	90	120	168	46	29	136
FRASER TWP PCT 1	252	236		232	185	115	165	142	150	174	201	109	240	164	128	254	117	27	151
GARFIELD TOWNSHIP PCT 1	153	147		133	105	62	93	74	78	114	129	59	136	93	84	148	83	15	77
GIBSON TOWNSHIP PCT 1	68	65		64	46	22	36	34	33	44	44	29	63	54	18	66	36	11	24
HAMPTON TWP PCT 1	150	143	157		128	54	126	69	94	110	132	59	142	70	102	136	30	27	120
HAMPTON TWP PCT 2	213	200	221		172	81	146	115	133	141	188	73	201	91	150	203	63	23	166
HAMPTON TWP PCT 3	208	195	208		164	98	155	112	137	145	166	104	197	90	156	194	92	33	127
HAMPTON TWP PCT 4	126	122	131		106	42	87	62	83	71	93	57	122	60	76	122	46	22	81
HAMPTON TWP PCT 5	144	136	150		120	67	105	88	87	111	133	73	133	67	108	134	58	18	109
HAMPTON TWP PCT 6	111	106	116		99	30	83	48	70	66	88	43	111	48	77	107	34	10	82
KAWKAWLIN TWP PCT 1	290	283	291		202	152	194	148	145	228	219	149	280	148	195	282	119	41	193
KAWKAWLIN TWP PCT 2	240	238	253		182	103	180	96	141	162	199	105	229	123	155	237	119	30	148
MERRITT TWP PCT 1	249	240	264		195	105	190	112	140	210	215	107	234	125	146	236	63	29	221
MONITOR TWP PCT 1	116	105	120		83	46	70	60	65	73	92	43	109	57	70	111	44	18	67
MONITOR TWP PCT 2	229	226	243		182	112	154	146	187	133	241	59	227	82	194	216	80	32	174
MONITOR TWP PCT 3	178	166	188		135	88	107	111	123	118	160	68	176	78	131	169	69	27	125
MONITOR TWP PCT 4	199	202	220		168	74	148	98	110	145	194	55	203	78	148	195	54	21	164

MONITOR TWP PCT 5	179	172	178		157	61	129	96	109	132	163	64	175	82	124	170	50	25	140
MONITOR TWP PCT 6	135	133	147		127	39	94	69	77	99	135	41	136	55	95	132	37	15	115
MT. FOREST TWP PCT 1	52	59		53	40	32	29	49	41	42	50	32	61	49	34	62	34	6	38
PINCONNING TWP PCT 1	182	176		171	124	107	113	119	133	120	174	71	179	154	87	196	105	19	114
PORTSMOUTH TWP PCT 1	209	207	230		189	65	173	83	129	135	189	70	210	88	153	209	78	17	154
PORTSMOUTH TWP PCT 2	302	294	322		256	122	221	160	233	162	278	106	315	134	234	295	92	36	233
WILLIAMS TWP PCT 1	180	171		171	154	87	107	132	138	118	169	79	176	89	124	179	86	26	133
WILLIAMS TWP PCT 2	98	95		90	66	45	41	71	61	58	88	25	96	46	61	94	52	11	52
WILLIAMS TWP PCT 3	39	38		38	39	18	27	30	23	36	37	22	41	29	22	38	22	7	31
TOTALS	10121	9785	8966	1472	8114	3971	6976	5305	6375	6610	8896	3728	9796	4567	6955	9638	3526	1405	7170

	COUNTY COMMISSIONER 1	COUNTY COMMISSIONER 2	COUNTY COMMISSIONER 3	COUNTY COMMISSIONER 4TH DIST			COUNTY COMMISSIONER 5TH DIST		COUNTY COMMISSIONER 6TH DIST		COUNTY COMMISSIONER 7TH DIST		SUPERVISOR BANGOR TWP		CLERK BANGOR TWP	TREASURER BANGOR T
	Brandon D. Krause	Ernie Krygier	Jeff Rahl	Kim J. Coonan	Douglas Goupil	C. Mallette	Thomas Herek	Mark Kaplenski	Tom Ryder	Donald Tilley	Michael E. Lutz	Michael O'Neil	Terry Watson	Floyd Willett	Dawn Bublitz	Leiterman Donnan
CITY OF AUBURN PCT 1			187													
BAY CITY WARD 1 PCT 1									188	151						
BAY CITY WARD 2 PCT 1									167	213						
BAY CITY WARD 3 PCT 1									112	140						
BAY CITY WARD 4 PCT 1									136	169						
BAY CITY WARD 5 PCT 1							331	247								
BAY CITY WARD 6 PCT 1							152	132								
BAY CITY WARD 7 PCT 1				161	29	121										
BAY CITY WARD 8 PCT 1				145	28	133										
BAY CITY WARD 9 PCT 1				249	24	124										
CITY OF ESSEXVILLE PCT											169	94				
CITY OF ESSEXVILLE PCT											171	83				
MIDLAND CITY W 1 PCT 6	2															
CITY OF PINCONNING PCT	65															
BANGOR TWP PCT 1		305											213	154	273	273
BANGOR TWP PCT 2		342											261	139	300	309
BANGOR TWP PCT 3		256											198	102	231	230
BANGOR TWP PCT 4		0		110	37	108							194	86	225	225
BANGOR TWP PCT 5		441											308	213	401	409
BANGOR TWP PCT 6				174	30	197							278	129	324	322
BEAVER TWP PCT 1	304															
FRANKENLUST TWP PCT 1							108	89								
FRASER TWP PCT 1	242															
GARFIELD TOWNSHIP PCT 1	146															
GIBSON TOWNSHIP PCT 1	63															
HAMPTON TWP PCT 1											98	78				
HAMPTON TWP PCT 2											134	122				
HAMPTON TWP PCT 3											152	80				
HAMPTON TWP PCT 4											90	48				
HAMPTON TWP PCT 5											122	61				
HAMPTON TWP PCT 6											73	49				
KAWKAWLIN TWP PCT 1		303														
KAWKAWLIN TWP PCT 2		253														
MERRITT TWP PCT 1																
MONITOR TWP PCT 1			110								184	85				
MONITOR TWP PCT 2			200													
MONITOR TWP PCT 3			155													
MONITOR TWP PCT 4			189													

MONITOR TWP PCT 5			153													
MONITOR TWP PCT 6			122													
MT. FOREST TWP PCT 1	57															
PINCONNING TWP PCT 1	175															
PORTSMOUTH TWP PCT 1																
PORTSMOUTH TWP PCT 2							139	95								
WILLIAMS TWP PCT 1			170				214	141								
WILLIAMS TWP PCT 2	93															
WILLIAMS TWP PCT 3			39													
TOTALS	1147	1900	1325	839	148	683	944	704	603	673	1193	700	1452	823	1754	1768

	TRUSTEE BANGOR TWP							SUPERVISOR BEAVER TWP	CLERK BEAVER TWP		TREASURER BEAVER TWP		TRUSTEE BEAVER TWP						
	Dick Bishop	Howard Eagle	Neil Froncek	Pedro Santos	Scott A. Schisler	Mark R. Seymour	Dick Stasik	Ronald D. Robbins	Elizabeth Dobroc	Stacey M. Meske	Judy A. Bruzewski	Lezley Grzegorczyk	Kenneth Beaudin	Thomas J. Duch	Steven J. Gray	Jerome J. Grzegorczyk	Craig Mizer	Kevin C. Schoenbine	Nicolas Scott Tomczak
BANGOR TWP PCT 1	164	141	170	141	153	179	147												
BANGOR TWP PCT 2	200	189	179	133	180	182	200												
BANGOR TWP PCT 3	163	134	136	97	138	140	121												
BANGOR TWP PCT 4	140	105	102	107	140	97	134												
BANGOR TWP PCT 5	237	248	328	135	209	209	229												
BANGOR TWP PCT 6	206	160	159	140	231	175	200												
BEAVER TWP PCT 1																			
TOTALS	1110	977	1074	753	1051	982	1031	286	145	267	302	97	72	24	208	157	59	71	203
								286	145	267	302	97	72	24	208	157	59	71	203

	SUPERVISOR FRASER TWP	CLERK FRASER TWP	TREASURER FRASER TWP		TRUSTEE FRASER TWP				SUPERVISOR GARFIELD T	CLERK GARFIELD TWP	TREASURER GARFIELD TW	TRUSTEE GARFIELD TWP			TREASURER GIBSON TWP	TRUSTEE GIBSON TWP	SUPERVISOR HAMPTON TW	CLERK HAMPTON TWP	TREASURER HAMPTON
	Mark Galus	Sally Sherman	Shelly R. Hadd	Amy Lesniak	L. August Yniak George	Thomas Foucher a	D. Hubert Robert	Rugenstein Renee	James A. Duba y	Kimberly Day	Betty Monsion	Brad Duba y	Paul J. Niemiec	A. Rivard Gerald	Kim Krocz alesk i	Al Dixon Sr.	Thomas J. Foret	Pamela Wright	William Tacey
FRASER TWP PCT 1	257	256	179	114	169	110	68	206											
GARFIELD TOWNSHIP PCT 1									146	173	177	72	101	130					
GIBSON TOWNSHIP PCT 1															60	63			
HAMPTON TWP PCT 1																	154	145	142
HAMPTON TWP PCT 2																	234	213	208
HAMPTON TWP PCT 3																	216	216	202
HAMPTON TWP PCT 4																	120	119	114
HAMPTON TWP PCT 5																	173	148	148
HAMPTON TWP PCT 6																	106	102	109
TOTALS	257	256	179	114	169	110	68	206	146	173	177	72	101	130	60	63	1003	943	924

	TRUSTEE HAMPTON TWP								SUPERVISOR KAW KAWLIN	CLERK KAWKAWLIN TWP		TREASURER KAWKAWLIN TWP		TRUSTEE KAWKAWLIN TWP		SUPERVISOR MERRITT TWP	
	Frances Dewyse	Gerald Dewyse	Wayne S. Estehai	Paul J. Hugo	Donald Klass	David R. Overholt	Donna K Samyn	Steve Wisniewski	Dennis J. Bragiel	Susan K. MacConnell	Gregory A. Petrimoulx	Alice Curphy	Sandra J. Klass	Jack Hetherington	Melvin C. McNally	David Schabel	Dan VanMullekom
HAMPTON TWP PCT 1	45	78	81	125	77	41	88	72									
HAMPTON TWP PCT 2	63	95	128	182	142	64	138	110									
HAMPTON TWP PCT 3	75	82	141	135	140	81	132	107									
HAMPTON TWP PCT 4	43	48	82	79	81	66	62	52									
HAMPTON TWP PCT 5	54	60	99	131	109	50	113	69									
HAMPTON TWP PCT 6	31	63	72	69	80	30	68	44									
KAWKAWLIN TWP PCT 1									287	172	173	117	242	196	231		
KAWKAWLIN TWP PCT 2									231	137	149	90	206	197	188		
MERRITT TWP PCT 1																271	96
TOTALS	311	426	603	721	629	332	601	454	518	309	322	207	448	393	419	271	96

	TRUSTEE MERRITT TWP				CLERK MONITOR TWP	TREASURER MONITOR TWP	TRUSTEE MONITOR TWP				CLERK MT. FOREST TWP	TREASURER MT. FOREST	TRUSTEE MT. FOREST TWP	CONSTABLE MT. FOREST	SUPERVISOR PINCONNING	CLERK PINCONNING TWP	TREASURER PINCONNING	TRUSTEE PINCONNING TWP	SUPERVISOR PORTSMO
	Ben DuRussel	Michael D. Sikorski	Ken VanDenBoom	Ray Vermeesch	Cindy L. Kowalski	Sue Pike	Earl E. Arnold	Elaine M. Kochany	Kenneth Malkin	Terry R. Miller	Crystal Dodge	Linda A. Hoffman	Donald Galloner	Ed Oososki	Sharon Stalsberg	Beverlene Herbek	Luanne Long	Joe Holbrook	Robert J. Pawlak
MERRITT TWP PCT 1	223	89	160	171															
MONITOR TWP PCT 1					108	109	89	89	78	84									
MONITOR TWP PCT 2					212	206	166	183	161	166									
MONITOR TWP PCT 3					172	171	130	136	121	127									
MONITOR TWP PCT 4					214	212	177	184	156	166									
MONITOR TWP PCT 5					159	153	120	135	130	123									
MONITOR TWP PCT 6					137	131	98	107	108	98									
MT. FOREST TWP PCT 1											59	60	66	65					
PINCONNING TWP PCT 1															206	189	183	196	
PORTSMOUTH TWP PCT 1																			217
PORTSMOUTH TWP PCT 2																			319
TOTALS	223	89	160	171	1002	982	780	834	754	764	59	60	66	65	206	189	183	196	536

	CLERK PORTSMOUTH TWP	TREASURER PORTSMOUTH TWP		TRUSTEE PORTSMOUTH TWP					SUPERVISOR WILLIAMS TWP		CLERK WILLIAMS TWP	TREASURER WILLIAMS TWP	TRUSTEE WILLIAMS TWP		
	Judith P. Bukowski	Kevin Kokaly	Roberta Richard	James J. Banaszak	Henry Brandt	Nance Corrion	Barbara A. Pett	Gene VanDriessche	Jerome E. Putt	Paul M. Wasek	Amy Charney	Connie Hoverman	Thomas W. Paige	James Plant	Tom Putt
PORTSMOUTH TWP PCT 1	221	142	108	133	157	168	180	199							
PORTSMOUTH TWP PCT 2	328	227	149	236	213	236	245	263							
WILLIAMS TWP PCT 1									81	173	197	197	179	162	163
WILLIAMS TWP PCT 2									32	79	97	96	77	69	67
WILLIAMS TWP PCT 3									28	30	46	47	43	26	36
TOTALS	549	369	257	369	370	404	425	462	141	282	340	340	299	257	266

	BAY COUNTY GYPSY MOTH PROGRAM		BANGOR TWP FIRE OPERATING RENEW		FRASER TWP FIRE PROTECT RENEW		GARFIELD TWP FIRE EQUIP RENEW		GARFIELD TWP FIRE PROTECT RENEW		GIBSON TWP FIRE PROTECT RENEW		KAWKAWLIN TWP FIRE DEPT RENEW		MT. FOREST TWP FIRE EQUIP RENEW		STANDISH-STERLING SCHOOLS RENEW	
	YES	NO	YES	NO	YES	NO	YES	NO	YES	NO	YES	NO	YES	NO	YES	NO	YES	NO
CITY OF AUBURN PCT 1	233	79																
BAY CITY WARD 1 PCT 1	250	120																
BAY CITY WARD 2 PCT 1	332	100																
BAY CITY WARD 3 PCT 1	219	102																
BAY CITY WARD 4 PCT 1	222	120																
BAY CITY WARD 5 PCT 1	385	223																
BAY CITY WARD 6 PCT 1	257	96																
BAY CITY WARD 7 PCT 1	260	110																
BAY CITY WARD 8 PCT 1	232	112																
BAY CITY WARD 9 PCT 1	291	115																
CITY OF ESSEXVILLE PCT	242	73																
CITY OF ESSEXVILLE PCT	226	93																
MIDLAND CITY W 1 PCT 6	2	2																
CITY OF PINCONNING PCT	62	30																
BANGOR TWP PCT 1	337	117	382	83														
BANGOR TWP PCT 2	355	129	384	103														
BANGOR TWP PCT 3	275	83	318	50														
BANGOR TWP PCT 4	282	95	316	63														
BANGOR TWP PCT 5	508	141	555	111														
BANGOR TWP PCT 6	399	116	455	70														
BEAVER TWP PCT 1	258	131																
FRANKENLUST TWP PCT 1	384	147																
FRASER TWP PCT 1	261	141																
GARFIELD TOWNSHIP PCT 1	226	117			294	111												
GIBSON TOWNSHIP PCT 1	83	36					216	131	209	136								
HAMPTON TWP PCT 1	154	59									84	33						
HAMPTON TWP PCT 2	231	79																
HAMPTON TWP PCT 3	187	92															52	39
HAMPTON TWP PCT 4	135	42																
HAMPTON TWP PCT 5	133	62																
HAMPTON TWP PCT 6	86	47																
KAWKAWLIN TWP PCT 1	313	139																
KAWKAWLIN TWP PCT 2	275	115																
MERRITT TWP PCT 1	278	127											354	98				
MONITOR TWP PCT 1	118	42											315	79				
MONITOR TWP PCT 2	300	86																
MONITOR TWP PCT 3	224	97																
MONITOR TWP PCT 4	274	58																

MONITOR TWP PCT 5	208	78																
MONITOR TWP PCT 6	191	53																
MT. FOREST TWP PCT 1	92	51																
PINCONNING TWP PCT 1	196	82																
PORTSMOUTH TWP PCT 1	173	80														108	39	
PORTSMOUTH TWP PCT 2	268	115																7	4
WILLIAMS TWP PCT 1	242	91																	
WILLIAMS TWP PCT 2	110	71																	
WILLIAMS TWP PCT 3	62	16																	
TOTALS	10831	4310	2410	480	294	111	216	131	209	136	84	33	669	177	108	39	59	43

	TOTAL VOTES	%	100	ABSENTEE
PRECINCTS COUNTED (OF 47)	47	100.00		
REGISTEREO VOTERS - TOTAL	79.803			
BALLOTS CAST - TOTAL.	19,053		13,700	5,353
BALLOTS CAST - REPUBLICAN PARTY	4680		3353	1,327
BALLOTS CAST - OEMOCRATIC PARTY	13643		9953	3,690
BALLOTS CAST - NONPARTISAN.	730		394	336
VOTER TURNOUT - TOTAL		23.44		

	TOTAL VOTES	%	100	ABSENTEE
UNITED STATES SENATOR				
Vote for not more than 1				
Clark Durant	1,646	37.40	1,322	324
Gary Glenn	269	6.11	176	93
Randy Hekman	203	4.61	142	61
Pete Hoekstra	2,275	51.69	1,486	789
WRITE-IN.	8	.18	5	3
REP IN CONGRESS DIST 5				
Vote for not more than 1				
Jim Slezak	2,421	59.84	1,608	B13
Tom Wassa	1,615	39.92	1,260	355
WRITE-IN.	10	.25	9	1
STATE LEGISLATIVE 96TH DIST				
Vote for not more than 1				
Chad M. Dewey	2,856	99.51	1,822	1,034
WRITE-IN.	14	.49	13	1
STATE LEGISLATIVE 98TH DIST				
Vote for not more than 1				
Jimmy Mosca.	170	18.89	155	15
Jim Stamas	727	80.78	682	45
WRITE-IN.	3	.33	3	0
COUNTY EXECUTIVE				
Vote for not more than 1				
WRITE-IN.	182	100.00	158	24
PROSECUTING ATTORNEY				
Vote for not more than 1				
WRITE-IN.	161	100.00	139	22
SHERIFF				
Vote for not more than 1				
Joshua A. Novak	3,120	99.21	2,192	928
WRITE-IN.	25	.79	21	4
CLERK				
Vote for not more than 1				
WRITE-IN.	172	100.00	151	21
TREASURER				
Vote for not more than 1				
WRITE-IN.	167	100.00	147	20

	TOTAL VOTES	%	100	ABSENTEE
REGISTER OF DEEDS				
Vote for not more than 1				
WRITE-IN.	156	100.00	142	14
COUNTY ROAD COMMISSIONER				
Vote for not more than 1				
WRITE-IN.	154	100.00	141	13
DRAIN COMMISSIONER				
Vote for not more than 1				
Mike Rivard.	3,632	99.73	2,537	1,095
WRITE-IN.	10	.27	10	0
COUNTY COMMISSIONER 1ST DIST				
Vote for not more than 1				
Michael J. Duranczyk.	518	99.42	504	14
WRITE-IN.	3	.58	3	0
COUNTY COMMISSIONER 2ND DIST				
Vote for not more than 1				
WRITE-IN.	23	100.00	19	4
COUNTY COMMISSIONER 3RD DIST				
Vote for not more than 1				
Vaughn J. Begick	841	99.76	479	362
WRITE-IN.	2	.24	1	1
COUNTY COMMISSIONER 4TH DIST				
Vote for not more than 1				
Joe F. Davis	402	99.68	290	112
WRITE-IN.	1	.32	1	0
COUNTY COMMISSIONER 5TH DIST				
Vote for not more than 1				
Christopher T. Rupp	673	99.85	426	247
WRITE-IN.	1	.15	1	0
COUNTY COMMISSIONER 6TH DIST				
Vote for not more than 1				
Ric Fletcher	312	99.05	210	102
WRITE-IN.	3	.95	3	0
COUNTY COMMISSIONER 7TH DIST				
Vote for not more than 1				
F. Patrick Daily	156	26.22	117	39
Dennis Ray Poirier	439	73.78	344	95
WRITE-IN.	0		0	0

	TOTAL VOTES	%	100	ABSENTEE
SUPERVISOR BANGOR TWP				
Vote for not more than 1				
WRITE-IN.	29	100.00	25	4
CLERK BANGOR TWP				
Vote for not more than 1				
WRITE-IN.	24	I00.00	23	1
TREASURER BANGOR TWP				
Vote for not more than 1				
WRITE-IN.	25	100.00	25	0
TRUSTEE BANGOR TWP				
Vote for not more than 4				
WRITE-IN.	60	100.00	57	3
SUPERVISOR BEAVER TWP				
Vote for not more than 1				
WRITE-IN.	5	100.00	5	0
CLERK BEAVER TWP				
Vote for not more than 1				
WRITE-IN.	5	100.00	5	0
TREASURER BEAVER TWP				
Vote for not more than 1				
WRITE-IN.	5	100.00	5	0
TRUSTEE BEAVER TWP				
Vote for not more than 2				
WRITE-IN.	7	100.00	7	0
SUPERVISOR FRANKENLUST TWP				
Vote for not more than 1				
Ronald Campbell	399	99.01	216	183
WRITE-IN.	4	.99	4	0
CLERK FRANKENLUST TWP				
Vote for not more than 1				
Mary F. Lloyd	219	41.40	147	72
Donna L. Reichard.	310	58.60	154	156
WRITE-IN.	0		0	0

	TOTAL VOTES	%	100	ABSENTEE
TREASURER FRANKENLUST TWP				
Vote for not more than 1				
Jennifer Kellerman	230	42.67	158	72
Mary M. Revord.	309	57.33	148	161
WRITE-IN.	0		0	0
TRUSTEE FRANKENLUST TWP				
Vote for not more than 2				
James P. Begick	365	42.15	187	178
Linda Klimmek	261	30.14	126	135
David J. LeRoux	238	27.48	151	87
WRITE-IN.	2	.23	2	0
CONSTABLE FRANKENLUST TWP				
Vote for not more than 2				
Craig Appold	345	49.86	177	168
Rollan Berger	345	49.86	172	173
WRITE-IN.	2	.29	2	0
SUPERVISOR FRASER TWP				
Vote for not more than 1				
WRITE-IN.	6	100.00	6	0
CLERK FRASER TWP				
Vote for not more than 1				
WRITE-IN.	6	100.00	6	0
TREASURER FRASER TWP				
Vote for not more than 1				
Thomas J. Brown	54	96.43	54	0
WRITE-IN.	2	3.57	2	0
TRUSTEE FRASER TWP				
Vote for not more than 2				
WRITE-IN.	8	100.00	8	0
SUPERVISOR GARFIELD TWP				
Vote for not more than 1				
Joseph Boudreau	66	48.53	66	0
James D. Herber	70	51.47	70	0
WRITE-IN.	0		0	0
CLERK GARFIELD TWP				
Vote for not more than 1				
WRITE-IN.	2	100.00	2	0

	TOTAL VOTES	%	100	ABSENTEE
TREASURER GARFIELD TWP				
Vote for not more than 1				
WRITE-IN.	2	100.00	2	0
TRUSTEE GARFIELD TWP				
Vote for not more than 2				
LeRoy Day	88	97.78	88	0
WRITE-IN.	2	2.22	2	0
SUPERVISOR GIBSON TWP				
Vote for not more than 1				
WRITE-IN.	2	100.00	2	0
CLERK GIBSON TWP				
Vote for not more than 1				
WRITE-IN.	2	100.00	2	0
TREASURER GIBSON TWP				
Vote for not more than 1				
WRITE-IN.	1	100.00	1	0
TRUSTEE GIBSON TWP				
Vote for not more than 2				
Diane Pieniozek	28	96.55	28	0
WRITE-IN.	1	3.45	1	0
SUPERVISOR HAMPTON TWP				
Vote for not more than 1				
WRITE-IN.	16	100.00	15	1
CLERK HAMPTON TWP				
Vote for not more than 1				
WRITE-IN.	15	100.00	15	0
TREASURER HAMPTON TWP				
Vote for not more than 1				
WRITE-IN.	15	100.00	15	0
TRUSTEE HAMPTON TWP				
Vote for not more than 4				
Carol J. Morse.	196	45.16	109	87
John E. Sauve	230	53.00	127	103
WRITE-IN.	8	1.84	6	2

	TOTAL VOTES	%	100	ABSENTEE
SUPERVISOR KAWKAWLIN TWP				
Vote for not more than 1				
WRITE-IN.	3	100.00	3	0
CLERK KAWKAWLIN TWP				
Vote for not more than 1				
WRITE-IN.	3	100.00	3	0
TREASURER KAWKAWLIN TWP				
Vote for not more than 1				
WRITE-IN.	3	100.00	3	0
TRUSTEE KAWKAWLIN TWP				
Vote for not more than 2				
WRITE-IN.	5	100.00	5	0
SUPERVISOR MERRITT TWP				
Vote for not more than 1				
William E. Schumacher	88	98.88	88	0
WRITE-IN.	1	1.12	1	0
CLERK MERRITT TWP				
Vote for not more than 1				
Kathy Bremer	116	100.00	116	0
WRITE-IN.	0		0	0
TREASURER MERRITT TWP				
Vote for not more than 1				
Tina M. Fleischmann	89	73.55	89	0
Kathleen A. Kratz.	32	26.45	32	0
WRITE-IN.	0		0	0
TRUSTEE MERRITT TWP				
Vote for not more than 2				
Craig Histed	69	33.66	69	0
Cindy Mead	98	47.80	98	0
Glenn C. Meyer.	37	18.05	37	0
WRITE-IN.	1	.49	1	0
SUPERVISOR MONITOR TWP				
Vote for not more than 1				
Gary A. Brandt.	531	99.25	240	291
WRITE-IN.	4	.75	1	3
CLERK MONITOR TWP				
Vote for not more than 1				
WRITE-IN.	9	100.00	3	6

	TOTAL VOTES	%	100	ABSENTEE
TREASURER MONITOR TWP				
Vote for not more than 1				
WRITE-IN.	7	100.00	3	4
TRUSTEE MONITOR TWP				
Vote for not more than 4				
WRITE-IN.	12	100.00	3	9
SUPERVISOR MT. FOREST TWP				
Vote for not more than 1				
WRITE-IN.	1	100.00	1	0
CLERK MT. FOREST TWP				
Vote for not more than 1				
WRITE-IN.	1	100.00	1	0
TREASURER MT. FOREST TWP				
Vote for not more than 1				
WRITE-IN.	1	100.00	1	0
TRUSTEE MT. FOREST TWP				
Vote for not more than 2				
James E. Duley.	40	100.00	40	0
WRITE-IN.	0		0	0
CONSTABLE MT. FOREST TWP				
Vote for not more than 1				
WRITE-IN.	1	100.00	1	0
SUPERVISOR PINCONNING TWP				
Vote for not more than 1				
WRITE-IN.	3	100.00	3	0
CLERK PINCONNING TWP				
Vote for not more than 1				
WRITE-IN.	2	100.00	2	0
TREASURER PINCONNING TWP				
Vote for not more than 1				
WRITE-IN.	2	100.00	2	0
TRUSTEE PINCONNING TWP				
Vote for not more than 2				
Vince LaFramboise.	71	98.61	71	0
WRITE-IN.	1	1.39	1	0

	TOTAL VOTES	%	100	ABSENTEE
SUPERVISOR PORTSMOUTH TWP				
Vote for not more than 1				
WRITE-IN.	5	100.00	5	0
CLERK PORTSMOUTH TWP				
Vote for not more than 1				
WRITE-IN.	6	100.00	6	0
TREASURER PORTSMOUTH TWP				
Vote for not more than 1				
WRITE-IN.	5	100.00	5	0
TRUSTEE PORTSMOUTH TWP				
Vote for not more than 4				
WRITE-IN.	6	100.00	6	0
SUPERVISOR WILLIAMS TWP				
Vote for not more than 1				
WRITE-IN.	6	100.00	5	1
CLERK WILLIAMS TWP				
Vote for not more than 1				
WRITE-IN.	5	100.00	4	1
TREASURER WILLIAMS TWP				
Vote for not more than 1				
WRITE-IN.	5	100.00	4	1
TRUSTEE WILLIAMS TWP				
Vote for not more than 4				
Jason P. Gower.	156	56.32	109	47
William J. Steward	121	43.68	85	36
WRITE-IN.	0		0	0
DELEGATE AUBURN CITY, PCT 1				
Vote for not more than 7				
WRITE-IN.	1	100.00	1	0
DELEGATE BAY CITY, W 1 PCT 1				
Vote for not more than 7				
Matthew J. Nolan	65	33.85	34	31
Nina B. Nolan	59	30.73	31	28
Jim Whaley	67	34.90	35	32
WRITE-IN.	1	.52	1	0

	TOTAL VOTES	%	100	ABSENTEE
DELEGATE BAY CITY, W 2 PCT 1				
Vote for not more than 8				
WRITE-IN.	20	100.00	15	5
DELEGATE BAY CITY, W 3 PCT 1				
Vote for not more than 5				
Matthew Lance	71	100.00	48	23
WRITE-IN.	0		0	0
DELEGATE BAY CITY, W 4 PCT 1				
Vote for not more than 6				
Adam Klecker	62	100.00	50	12
WRITE-IN.	0		0	0
DELEGATE BAY CITY, W 5 PCT 1				
Vote for not more than 8				
Jeffrey P. Idalski, Jr..	58	35.58	27	31
David F. Raymond	54	33.13	23	31
Tim Sampson.	47	28.83	19	28
WRITE-IN.	4	2.45	0	4
DELEGATE BAY CITY, W 6 PCT 1				
Vote for not more than 6				
WRITE-IN.	13	100.00	13	0
DELEGATE BAY CITY, W 7 PCT 1				
Vote for not more than 7				
Ashley Giddings	47	31.13	26	21
Christopher Grappin	46	30.46	28	18
Daniel J. Raymond.	55	36.42	35	20
WRITE-IN.	3	1.99	3	0
DELEGATE BAY CITY, W 8 PCT 1				
Vote for not more than 6				
Charles Bauer	50	35.46	33	17
Kellie Bauer	48	34.04	28	20
Randall Lee Raymond	42	29.79	27	15
WRITE-IN.	1	.71	1	0
DELEGATE BAY CITY, W 9 PCT 1				
Vote for not more than 6				
Kellie J. Snyder	64	100.00	40	24
WRITE-IN.	0		0	0
DELEGATE ESSEXVILLE CITY, PCT 1				
Vote for not more than 5				
WRITE-IN.	7	100.00	7	0

	TOTAL VOTES	%	100	ABSENTEE
DELEGATE ESSEXVILLE CITY, PCT 2				
Vote for not more than 5				
WRITE-IN.	5	100.00	5	0
DELEGATE MIDLAND CITY, W1 PCT 6				
Vote for not more than 1				
WRITE-IN.	0		0	0
DELEGATE PINCONNING CITY, PCT 1				
Vote for not more than 2				
WRITE-IN.	2	100.00	2	0
DELEGATE BANGOR TWP, PCT 1				
Vote for not more than 6				
Danny Latal.	86	100.00	65	21
WRITE-IN.	0		0	0
DELEGATE BANGOR TWP, PCT 2				
Vote for not more than 7				
Matthew James Dewyer.	66	45.83	32	34
Mari Anne Koerber.	65	45.14	30	35
WRITE-IN.	13	9.03	10	3
DELEGATE BANGOR TWP, PCT 3				
Vote for not more than 7				
WRITE-IN.	0		0	0
DELEGATE BANGOR TWP, PCT 4				
Vote for not more than 6				
Christopher S. Runberg	72	45.57	72	0
Benjamin G. Waibel	78	49.37	78	0
WRITE-IN.	8	5.06	8	0
DELEGATE BANGOR TWP, PCT 5				
Vote for not more than 6				
Margaret E. Drouse	71	34.30	47	24
Paul M. Masson.	62	29.95	38	24
Daniel Pletzke.	68	32.85	40	28
WRITE-IN.	6	2.90	6	0
DELEGATE BANGOR TWP, PCT 6				
Vote for not more than 8				
Joe Davis	72	24.57	47	25
Henry Johnson	70	23.89	47	23
Margaret C. Johnson	71	24.23	45	26
Mike Ruhland	72	24.57	44	28
WRITE-IN.	8	2.73	7	1

	TOTAL VOTES	%	100	ABSENTEE
DELEGATE BEAVER TWP, PCT 1				
Vote for not more than 9				
Brian Horton	57	47.90	57	0
William F. Miller.	62	52.10	62	0
WRITE-IN.	0		0	0
DELEGATE FRANKENLUST TWP, PCT 1				
Vote for not more than 14				
Erik W. Johnson	370	97.63	217	153
WRITE-IN.	9	2.37	5	4
DELEGATE FRASER TWP, PCT 1				
Vote for not more than 8				
WRITE-IN.	18	100.00	18	0
DELEGATE GARFIELD TWP, PCT 1				
Vote for not more than 5				
WRITE-IN.	I	100.00	1	0
DELEGATE GIBSON TWP, PCT 1				
Vote for not more than 3				
Kevin G. Lorentz, II.	32	94.12	32	0
WRITE-IN.	2	5.88	2	0
DELEGATE HAMPTON TWP, PCT I				
Vote for not more than 4				
WRITE-IN.	6	100.00	5	1
DELEGATE HAMPTON TWP, PCT 2				
Vote for not more than 6				
WRITE-IN.	16	100.00	15	1
DELEGATE HAMPTON TWP, PCT 3				
Vote for not more than 5				
WRITE-IN.	2	100.00	0	2
DELEGATE HAMPTON TWP, PCT 4				
Vote for not more than 3				
WRITE-IN.	2	100.00	2	0
DELEGATE HAMPTON TWP, PCT 5				
Vote for not more than 4				
Christopher M. Bennett	49	51.04	35	14
Kim A. Bennett.	45	46.88	33	12
WRITE-IN.	2	2.08	2	0

	TOTAL VOTES	%	100	ABSENTEE
DELEGATE HAMPTON TWP, PCT 6				
Vote for not more than 2				
WRITE-IN.	2	100.00	2	0
DELEGATE KAWKAWLIN TWP, PCT 1				
Vote for not more than 7				
WRITE-IN.	8	100.00	B	0
DELEGATE KAWKAWLIN TWP, PCT 2				
Vote for not more than 6				
Brian D. Eggers	80	98.77	36	44
WRITE-IN.	1	1.23	0	1
DELEGATE MERRITT TWP, PCT 1				
Vote for not more than 5				
Aaron J. Baylis	61	40.94	61	0
Whitney Hayward	88	59.06	BB	0
WRITE-IN.	0		0	0
DELEGATE MONITOR TWP, PCT I				
Vote for not more than 4				
Cynthia S. McNally	41	34.17	21	20
Bruce E. Neitzel	42	35.00	22	20
Stacey L. Whyte	37	30.83	19	18
WRITE-IN.	0		0	0
DELEGATE MONITOR TWP, PCT 2				
Vote for not more than 8				
Brent R. Smith.	82	50.93	40	42
Mary B. Smith	79	49.07	38	41
WRITE-IN.	0		0	0
DELEGATE MONITOR TWP, PCT 3				
Vote for not more than 8				
John Elmer Engel	92	97.87	49	43
WRITE-IN.	2	2.13	0	2
DELEGATE MONITOR TWP, PCT 4				
Vote for not more than 6				
Audrey Brewster	133	50.19	32	101
Donald W. Brewster	132	49.81	30	102
WRITE-IN.	0		0	0

	TOTAL VOTES	%	100	ABSENTEE
DELEGATE MONITOR TWP, PCT 5				
Vote for not more than 7				
Vaughn J. Begick	94	22.27	54	40
Dean Grappin	68	16.11	40	28
Janet A. Grappin	68	16.11	42	26
Mary Ann Rankey	63	14.93	36	27
Robert A. Rankey I	65	15.40	36	29
Robert A. Rankey II	62	14.69	35	27
WRITE-IN.	2	.47	2	0
DELEGATE MONITOR TWP, PCT 6				
Vote for not more than 5				
WRITE-IN.	0		0	0
DELEGATE MT. FOREST TWP, PCT 1				
Vote for not more than 4				
Glen Herbolsheimer	40	55.56	40	0
Judy Herbolsheimer	32	44.44	32	0
WRITE-IN.	0		0	0
DELEGATE PINCONNING TWP, PCT 1				
Vote for not more than 6				
WRITE-IN.	6	100.00	6	0
DELEGATE PORTSMOUTH TWP, PCT 1				
Vote for not more than 4				
David M. Bublitz	41	100.00	41	0
WRITE-IN.	0		0	0
DELEGATE PORTSMOUTH TWP, PCT 2				
Vote for not more than 5				
Kellie Brennan.	62	100.00	62	0
WRITE-IN.	0		0	0
DELEGATE WILLIAMS TWP, PCT 1				
Vote for not more than 8				
Gilbert Bartz	87	51.18	60	27
Mark Wood	83	48.82	60	23
WRITE-IN.	0		0	0
DELEGATE WILLIAMS TWP, PCT 2				
Vote for not more than 5				
WRITE-IN.	6	100.00	6	0
DELEGATE WILLIAMS TWP, PCT 3				
Vote for not more than 3				
WRITE-IN.	0		0	0

	TOTAL VOTES	%	100	ABSENTEE
UNITED STATES SENATOR				
Vote for not more than 1				
Debbie Stabenow	10,121	98.85	7,107	3,014
WRITE-IN.	118	1.15	95	23
REP IN CONGRESS DIST 5				
Vote for not more than 1				
Daniel T. Kildee	9,785	99.00	6,858	2,927
WRITE-IN.	99	1.00	78	21
STATE LEGISLATURE 96TH DIST				
Vote for not more than 1				
Charles M. Brunner	8,966	99.32	5,974	2,992
WRITE-IN.	61	.68	45	16
STATE LEGISLATURE 98TH DIST				
Vote for not more than 1				
Joan Brausch	1,472	99.33	1,368	104
WRITE-IN.	10	.67	10	0
COUNTY EXECUTIVE				
Vote for not more than 1				
Tom Hickner.	8,114	67.01	5,743	2,371
Mark A. McFarlin	3,971	32.80	2,864	1,107
WRITE-IN.	23	.19	20	3
PROSECUTING ATTORNEY				
Vote for not more than 1				
Kurt C. Asbury.	6,976	56.71	4,941	2,035
Patrick O. Duggan.	5,305	43.13	3,880	1,425
WRITE-IN.	20	.16	18	2
SHERIFF				
Vote for not more than 1				
Robert C. Lee	6,375	49.07	4,847	1,528
John E. Miller.	6,610	50.88	4,539	2,071
WRITE-IN.	7	.05	4	3
CLERK				
Vote for not more than 1				
Cynthia A. Luczak.	8,896	70.40	6,339	2,557
Howard Wetters.	3,728	29.50	2,714	1,014
WRITE-IN.	13	.10	10	3
TREASURER				
Vote for not more than 1				
Richard F. Brzezinski	9,796	99.45	6,863	2,933
WRITE-IN.	54	.55	47	7

	TOTAL VOTES	%	100	ABSENTEE
REGISTER OF DEEDS				
Vote for not more than 1				
Kellie R. Daniels.	4,567	39.55	3,373	1,194
Vicki Roupe.	6,955	60.23	4,870	2,085
WRITE-IN.	25	.22	22	3
COUNTY ROAD COMMISSIONER				
Vote for not more than 1				
Oick Gromaski	9,638	99.31	6,770	2,868
WRITE-IN.	67	.69	57	10
DRAIN COMMISSIONER				
Vote for not more than 1				
Ken Charbonneau	3,526	29.08	2,560	966
Nelson H. Niederer	1,405	11.59	987	418
Joseph Rivet	7,170	59.13	5,100	2,070
WRITE-IN.	24	.20	21	3
COUNTY COMMISSIONER 1ST DIST				
Vote for not more than 1				
Brandon D. Krause.	1,147	99.65	1,114	33
WRITE-IN.	4	.35	4	0
COUNTY COMMISSIONER 2ND DIST				
Vote for not more than 1				
Ernie Krygier	1,900	99.58	1,172	728
WRITE-IN.	8	.42	7	1
COUNTY COMMISSIONER 3RD DIST				
Vote for not more than 1				
Jeff Rahl	1,325	99.55	794	531
WRITE-IN.	6	.45	5	1
COUNTY COMMISSIONER 4TH DIST				
Vote for not more than 1				
Kim J. Coonan	839		569	270
Douglas Goupil.	148		106	42
Colleen M. Maillette.	683		486	197
WRITE-IN.	4		4	0
COUNTY COMMISSIONER 5TH DIST				
Vote for not more than 1				
Thomas Herek	944	57.11	693	251
Mark Kaplenski.	704	42.59	503	201
WRITE-IN.	5	.30	4	1

	TOTAL VOTES	%	100	ABSENTEE
COUNTY COMMISSIONER 6TH DIST				
Vote for not more than 1				
Tom Ryder	603	47.00	381	222
Donald Tilley	673	52.46	486	187
WRITE-IN.	7	.55	6	1
COUNTY COMMISSIONER 7TH DIST				
Vote for not more than 1				
Michael E. Lutz	1,193	62.89	861	332
Michael O'Neill	700	36.90	523	177
WRITE-IN.	4	.21	4	0
SUPERVISOR BANGOR TWP				
Vote for not more than 1				
Terry Watson	1,452	63.74	998	454
Floyd Willett	823	36.13	628	195
WRITE-IN.	3	.13	0	3
CLERK BANGOR TWP				
Vote for not more than 1				
Dawn Bublitz	1,754	99.55	1,233	521
WRITE-IN.	8	.45	8	0
TREASURER BANGOR TWP				
Vote for not more than 1				
Donna Leitermann	1,768	99.38	1,233	535
WRITE-IN.	11	.62	10	1
TRUSTEE BANGOR TWP				
Vote for not more than 4				
Dick Bishop.	1,110	15.89	770	340
Howard Eagle	977	13.99	668	309
Neil Froncek	1,074	15.38	769	305
Pedro Santos	753	10.78	542	211
Scott A. Schisler.	1,051	15.05	760	291
Mark R. Seymour	982	14.06	694	288
Dick Stasik.	1,031	14.76	753	278
WRITE-IN.	7	.10	6	1
SUPERVISOR BEAVER TWP				
Vote for not more than 1				
Ronald D. Robbins.	286	99.31	286	0
WRITE-IN.	2	.69	2	0
CLERK BEAVER TWP				
Vote for not more than 1				
Elizabeth Dobroc	145	35.19	145	0
Stacey M. Mieske	267	64.81	267	0
WRITE-IN.	0		0	0

	TOTAL VOTES	%	100	ABSENTEE
TREASURER BEAVER TWP				
Vote for not more than 1				
Judy A. Bruzewski.	302	75.69	302	0
Lezley Grzegorczyk	97	24.31	97	0
WRITE-IN.	0		0	0
TRUSTEE BEAVER TWP				
Vote for not more than 2				
Kenneth Beaudin	72	9.07	72	0
Thomas J. Duch.	24	3.02	24	0
Steven J. Gray.	208	26.20	208	0
Jerome J. Grzegorczyk	157	19.77	157	0
Craig Mizer.	59	7.43	59	0
Kevin C. Schoenbine	71	8.94	71	0
Nicolas Scott Tomczak	203	25.57	203	0
WRITE-IN.	0		0	0
SUPERVISOR FRANKENLUST TWP				
Vote for not more than 1				
WRITE-IN.	2	100.00	2	0
CLERK FRANKENLUST TWP				
Vote for not more than I				
WRITE-IN.	3	100.00	3	0
TREASURER FRANKENLUST TWP				
Vote for not more than 1				
WRITE-IN.	2	100.00	2	0
TRUSTEE FRANKENLUST TWP				
Vote for not more than 2				
WRITE-IN.	3	100.00	3	0
CONSTABLE FRANKENLUST TWP				
Vote for not more than 2				
WRITE-IN.	3	100.00	3	0
SUPERVISOR FRASER TWP				
Vote for not more than 1				
Mark Galus	257	9B.47	257	0
WRITE-IN.	4	I.53	4	0
CLERK FRASER TWP				
Vote for not more than 1				
Sally Sherman	256	100.00	256	0
WRITE-IN.	0		0	0

	TOTAL VOTES	%	100	ABSENTEE
TREASURER FRASER TWP				
Vote for not more than 1				
Shelly R. Hadd.	179	60.88	179	0
Amy Lesniak.	114	38.78	114	0
WRITE-IN.	1	.34	1	0
TRUSTEE FRASER TWP				
Vote for not more than 2				
George L. Augustyniak	169	30.51	169	0
Thomas Fouchea.	110	19.86	110	0
Robert D. Hubert	68	12.27	68	0
Renee Rugenstein	206	37.18	206	0
WRITE-IN.	1	.18	1	0
SUPERVISOR GARFIELD TWP				
Vote for not more than 1				
James A. Dubay.	146	97.33	146	0
WRITE-IN.	4	2.67	4	0
CLERK GARFIELD TWP				
Vote for not more than 1				
Kimberly Day	173	100.00	173	0
WRITE-IN.	0		0	0
TREASURER GARFIELD TWP				
Vote for not more than 1				
Betty Monsion	177	100.00	177	0
WRITE-IN.	0		0	0
TRUSTEE GARFIELD TWP				
Vote for not more than 2				
Brad Dubay	72	23.76	72	0
Paul J. Niemiec	101	33.33	101	0
Gerald A. Rivard	130	42.90	130	0
WRITE-IN.	0		0	0
SUPERVISOR GIBSON TWP				
Vote for not more than 1				
WRITE-IN.	1	100.00	1	0
CLERK GIBSON TWP				
Vote for not more than 1				
WRITE-IN.	3	100.00	3	0
TREASURER GIBSON TWP				
Vote for not more than 1				
Kim Kroczaleski	60	100.00	60	0
WRITE-IN.	0		0	0

	TOTAL VOTES	%	100	ABSENTEE
TRUSTEE GIBSON TWP				
Vote for not more than 2				
Al Dixon Sr.	63	100.00	63	0
WRITE-IN.	0		0	0
SUPERVISOR HAMPTON TWP				
Vote for not more than 1				
Thomas J. Foret	1,003	99.80	539	464
WRITE-IN.	2	.20	1	1
CLERK HAMPTON TWP				
Vote for not more than 1				
Pamela J. Wright	943	99.79	485	458
WRITE-IN.	2	.21	1	1
TREASURER HAMPTON TWP				
Vote for not more than 1				
William G. Tacey	924	99.57	493	431
WRITE-IN.	4	.43	0	4
TRUSTEE HAMPTON TWP				
Vote for not more than 4				
Frances DeWyse.	311	7.63	160	151
Gerald DeWyse	426	10.45	195	231
Wayne S. Esterhai.	603	14.79	335	268
Paul J. Hugo	721	17.68	389	332
Donald Klass	629	15.42	356	273
David R. Overholt.	332	8.14	173	159
Donna K Samyn	601	14.74	319	282
Steve Wisniewski	454	11.13	237	217
WRITE-IN.	1	.02	1	0
SUPERVISOR KAWKAWLIN TWP				
Vote for not more than 1				
Dennis J. Bragiel.	518	97.74	270	248
WRITE-IN.	12	2.26	5	7
CLERK KAWKAWLIN TWP				
Vote for not more than 1				
Susan K. Mac Connell.	309	48.97	188	121
Gregory A. Petrimoulx	322	51.03	134	188
WRITE-IN.	0		0	0
TREASURER KAWKAWLIN TWP				
Vote for not more than 1				
Alice Curphy	207	31.60	119	88
Sandra J. Klass	448	68.40	223	225
WRITE-IN.	0		0	0

	TOTAL VOTES	%	100	ABSENTEE
TRUSTEE KAWKAWLIN TWP				
Vote for not more than 2				
Jack Hetherington.	393	48.40	178	215
Melvin C. McNally.	419	51.60	209	210
WRITE-IN.	0		0	0
SUPERVISOR MERRITT TWP				
Vote for not more than 1				
David Schabel	271	73.84	271	0
Dan VanMullekom	96	26.16	96	0
WRITE-IN.	0		0	0
CLERK MERRITT TWP				
Vote for not more than 1				
WRITE-IN.	10	100.00	10	0
TREASURER MERRITT TWP				
Vote for not more than 1				
WRITE-IN.	9	100.00	9	0
TRUSTEE MERRITT TWP				
Vote for not more than 2				
Ben DuRussel	223	34.68	223	0
Michael D. Sikorski	89	13.84	89	0
Ken VanDenBoom.	160	24.88	160	0
Ray Vermeesch	171	26.59	171	0
WRITE-IN.	0		0	0
SUPERVISOR MONITOR TWP				
Vote for not more than 1				
WRITE-IN.	32	100.00	17	15
CLERK MONITOR TWP				
Vote for not more than 1				
Cindy L. Kowalski.	1,002	99.40	490	512
WRITE-IN.	6	.60	5	1
TREASURER MONITOR TWP				
Vote for not more than 1				
Sue Pike.	982	99.39	467	515
WRITE-IN.	6	.61	3	3

	TOTAL VOTES	%	100	ABSENTEE
TRUSTEE MONITOR TWP				
Vote for not more than 4				
Earl E. Arnold.	780	24.81	380	400
Elaine M. Kochany.	834	26.53	394	440
Kenneth M. Malkin.	754	23.98	370	384
Terry R. Miller	764	24.30	367	397
WRITE-IN.	12	.38	9	3
SUPERVISOR MT. FOREST TWP				
Vote for not more than 1				
WRITE-IN.	3	100.00	3	0
CLERK MT. FOREST TWP				
Vote for not more than 1				
Crystal Dodge	59	100.00	59	0
WRITE-IN.	0		0	0
TREASURER MT. FOREST TWP				
Vote for not more than 1				
Linda A. Hoffman	60	98.36	60	0
WRITE-IN.	1	1.64	1	0
TRUSTEE MT. FOREST TWP				
Vote for not more than 2				
Donald Galloner	66	98.51	66	0
WRITE-IN.	1	1.49	1	0
CONSTABLE MT. FOREST TWP				
Vote for not more than 1				
Ed Ososki	65	98.48	65	0
WRITE-IN.	1	1.52	1	0
SUPERVISOR PINCONNING TWP				
Vote for not more than 1				
Sharon Stalsberg	206	99.52	206	0
WRITE-IN.	1	.48	1	0
CLERK PINCONNING TWP				
Vote for not more than 1				
Beverlene Hribek	189	100.00	189	0
WRITE-IN.	0		0	0
TREASURER PINCONNING TWP				
Vote for not more than 1				
Luanne Long.	183	100.00	183	0
WRITE-IN.	0		0	0

	TOTAL VOTES	%	100	ABSENTEE
TRUSTEE PINCONNING TWP				
Vote for not more than 2				
Joe Holbrook	196	100.00	196	0
WRITE-IN.	0		0	0
SUPERVISOR PORTSMOUTH TWP				
Vote for not more than 1				
Robert J. Pawlak	536	99.26	536	0
WRITE-IN.	4	.74	4	0
CLERK PORTSMOUTH TWP				
Vote for not more than 1				
Judith F. Bukowski	549	99.64	549	0
WRITE-IN.	2	.36	2	0
TREASURER PORTSMOUTH TWP				
Vote for not more than 1				
Kevin Kokaly	369	58.76	369	0
Roberta Richard	257	40.92	257	0
WRITE-IN.	2	.32	2	0
TRUSTEE PORTSMOUTH TWP				
Vote for not more than 4				
James J. Banaszak.	369	18.17	369	0
Henry Brandt	370	18.22	370	0
Nance Corrion	404	19.89	404	0
Barbara A. Pett	425	20.93	425	0
Gene VanDriessche.	462	22.75	462	0
WRITE-IN.	1	.05	1	0
SUPERVISOR WILLIAMS TWP				
Vote for not more than 1				
Jerome E. Putt.	141	33.25	91	50
Paul M. Wasek	282	66.51	189	93
WRITE-IN.	1	.24	1	0
CLERK WILLIAMS TWP				
Vote for not more than 1				
Amy Charney.	340	99.42	219	121
WRITE-IN.	2	.58	2	0
TREASURER WILLIAMS TWP				
Vote for not more than 1				
Connie Hoverman	340	99.13	220	120
WRITE-IN.	3	.87	3	0

	TOTAL VOTES	%	100	ABSENTEE
TRUSTEE WILLIAMS TWP				
Vote for not more than 4				
Thomas W. Paige	299	36.07	204	95
James Plant.	257	31.00	166	91
Tom Putt.	266	32.09	181	85
WRITE-IN.	7	.84	6	1
DELEGATE AUBURN CITY, PCT 1				
Vote for not more than 6				
Matthew Charbonneau	151	20.77	151	0
Janice Dzurka	156	21.46	156	0
Tonya Ellis.	119	16.37	119	0
Matthew E. Hardy	133	18.29	133	0
Amy Reder	153	21.05	153	0
WRITE-IN.	15	2.06	15	0
DELEGATE BAY CITY, W 1 PCT 1				
Vote for not more than 11				
Ryan Baranski	122	17.97	71	51
Edna H. Kay-Simons	147	21.65	84	63
Eric Sansburn	133	19.59	81	52
Thomas L. Trelewski	127	18.70	65	62
Keith John Weiler.	147	21.65	87	60
WRITE-IN.	3	.44	2	1
DELEGATE BAY CITY, W 2 PCT 1				
Vote for not more than 12				
Paula Brady.	179	13.42	139	40
Thomas L. Brady	182	13.64	138	44
Geneva Gilbert-Davis.	129	9.67	92	37
Mary L. Donnelly	203	15.22	159	44
Donald Felske	178	13.34	133	45
Jerry Haight	126	9.45	88	38
Kristen McDonald	151	11.32	113	38
Richard Meeth	185	13.87	143	42
WRITE-IN.	1	.07	1	0
DELEGATE BAY CITY, W 3 PCT 1				
Vote for not more than 10				
Denny Hayes.	137	32.54	92	45
Marie A. Hayes.	127	30.17	78	49
Kurt P. Legner.	155	36.82	101	54
WRITE-IN.	2	.48	2	0

	TOTAL VOTES	%	100	ABSENTEE
DELEGATE BAY CITY, W 4 PCT 1				
Vote for not more than 11				
Mary A. Boettger	127	15.82	59	68
Ronald D. Covieo	143	17.81	72	71
Harold A. Dost Jr.	109	13.57	52	57
Lori Lynn Dufresne	161	20.05	87	74
Delores M. Ludwig.	128	15.94	60	68
Jill M. Raynak.	127	15.82	67	60
WRITE-IN.	8	1.00	3	5
DELEGATE BAY CITY, W 5 PCT 1				
Vote for not more than 12				
John T. Andrus.	239	13.20	120	119
Michael J. Baran	211	11.65	101	110
Stan Bromberg	307	16.95	155	152
Jim Irving	252	13.91	126	126
Nicholas Madaj.	270	14.91	128	142
Kathryn M. Neitzel	315	17.39	158	157
Derek John Taylor.	214	11.82	101	113
WRITE-IN.	3	.17	3	0
DELEGATE BAY CITY, W 6 PCT 1				
Vote for not more than 11				
John F. Davidson	160	18.37	87	73
Frances Horgan.	114	13.09	56	58
Daniel D. Letherer	114	13.09	61	53
Toni M. Letherer	110	12.63	55	55
Eileen Ann Marshall	121	13.89	61	60
Herman C. Marshall	97	11.14	45	52
Jeff VanMullekom	140	16.07	82	58
WRITE-IN.	15	1.72	11	4
DELEGATE BAY CITY, W 7 PCT 1				
Vote for not more than 12				
Kerice R. Basmadjian.	124	27.43	78	46
Marie T. Kurzer	221	48.89	118	103
Steve Soriteu	104	23.01	61	43
WRITE-IN.	3	.66	3	0
DELEGATE BAY CITY, W 8 PCT 1				
Vote for not more than 11				
Michael J. Buda	185	19.39	114	71
Sandra K. Buda.	143	14.99	84	59
Richard H. Cloud	103	10.80	60	43
Bob Redmond.	148	15.51	88	60
Lori Redmond	126	13.21	73	53
Clara Strzelecki	124	13.00	76	48
Andrew Orin Wolverton	119	12.47	71	48
WRITE-IN.	6	.63	3	3

	TOTAL VOTES	%	100	ABSENTEE
DELEGATE BAY CITY, W 9 PCT 1				
Vote for not more than 13				
Lawrence G. Beson.	151	14.21	82	69
Stephen G. Beson	205	19.29	119	86
Tony Biskup.	147	13.83	75	72
Judy A. Brunner	260	24.46	157	103
Emily Lesperance	143	13.45	74	69
Mary Whyte-Manor	149	14.02	75	74
WRITE-IN.	8	.75	3	5
DELEGATE ESSEXVILLE CITY, PCT 1				
Vote for not more than 7				
Bernard D. Brunett	138	23.08	138	0
Carlos Espitia.	94	15.72	94	0
Dolores Espitia	101	16.89	101	0
Terry C. Mercer	139	23.24	139	0
Walter Wozniak Jr.	115	19.23	115	0
WRITE-IN.	11	1.84	11	0
DELEGATE ESSEXVILLE CITY, PCT 2				
Vote for not more than 6				
Gary J. Johnson	197	98.99	197	0
WRITE-IN.	2	1.01	2	0
DELEGATE MIDLAND CITY, W1 PCT 6				
Vote for not more than 1				
WRITE-IN.	0		0	0
DELEGATE PINCONNING CITY, PCT 1				
Vote for not more than 4				
WRITE-IN.	9	100.0D	9	0
DELEGATE BANGOR TWP, PCT 1				
Vote for not more than 6				
Judy Barber.	167	13.42	112	55
Jim Barcia	272	21.86	188	84
Doris Castro	85	6.83	61	24
Trinidad Castro	77	6.19	58	19
Bruce Goss	100	8.04	72	28
Nancy L. Rivet.	155	12.46	114	41
Elizabeth A. Roszatycki.	133	10.69	91	42
John Roszatycki	119	9.57	82	37
Ruth Ruff	136	10.93	90	46
WRITE-IN.	0		0	0
DELEGATE BANGOR TWP, PCT 2				
Vote for not more than 5				
James W. Lazaruk	195	47.22	131	64
Brian M. Redmond	215	52.06	137	78
WRITE-IN.	3	.73	0	3

	TOTAL VOTES	%	100	ABSENTEE
DELEGATE BANGOR TWP, PCT 3				
Vote for not more than 8				
Kathleen M. Kaznowski	202	53.16	115	87
Michael Kaznowski.	176	46.32	96	80
WRITE-IN.	2	.53	2	0
DELEGATE BANGOR TWP, PCT 4				
Vote for not more than 7				
Charles F. Campbell	138	20.88	138	0
Pedro Santos	154	23.30	154	0
Ed Shimabukuro.	122	18.46	122	0
Hope Shimabukuro	119	18.00	119	0
Randy Lee Wall.	127	19.21	127	0
WRITE-IN.	1	.15	1	0
DELEGATE BANGOR TWP, PCT 5				
Vote for not more than 10				
Tim Banaszak	214	20.76	140	74
Daniel W. Beson	213	20.66	142	71
Jeff Mayes	379	36.76	270	109
Dennis Pilarski	218	21.14	147	71
WRITE-IN.	7	.68	4	3
DELEGATE BANGOR TWP, PCT 6				
Vote for not more than 9				
Ruben Holder	160	14.01	104	56
Jayson Hoppe	184	16.11	121	63
Al Laskowski	200	17.51	133	67
Ruth Lauria.	177	15.50	112	65
Louis Meyette	189	16.55	123	66
Courtney Rivet.	222	19.44	150	72
WRITE-IN.	10	.88	7	3
DELEGATE BEAVER TWP, PCT 1				
Vote for not more than 9				
Roy Kohn.	266	60.87	266	0
Vic Wilkinson	154	35.24	154	0
WRITE-IN.	17	3.89	17	0
DELEGATE FRANKENLUST TWP, PCT 1				
Vote for not more than 9				
Mark A. Bauer	106	20.42	61	45
Jacob Bennett	90	17.34	51	39
Michael F. Halstead	114	21.97	60	54
Rosa Holliday	98	18.88	57	41
Timothy LeVasseur.	107	20.62	62	45
WRITE-IN.	4	.77	1	3

	TOTAL VOTES	%	100	ABSENTEE
DELEGATE FRASER TWP, PCT 1				
Vote for not more than 11				
Louis Roth	139	32.71	139	0
Mark Spustack	179	42.12	179	0
Scott Wellnitz.	104	24.47	104	0
WRITE-IN.	3	.71	3	0
DELEGATE GARFIELD TWP, PCT 1				
Vote for not more than 6				
Clarence William Pelton.	117	99.15	117	0
WRITE-IN.	1	.85	1	0
DELEGATE GIBSON TWP, PCT 1				
Vote for not more than 3				
Keri Laczko.	61	96.83	61	0
WRITE-IN.	2	3.17	2	0
DELEGATE HAMPTON TWP, PCT 1				
Vote for not more than 4				
Ruth Noble	122	99.19	76	46
WRITE-IN.	1	.81	1	0
DELEGATE HAMPTON TWP, PCT 2				
Vote for not more than 6				
Mark Basket.	133	34.02	69	64
Joshua M. Klopf	131	33.50	68	63
Tom George Lesperance	127	32.48	55	72
WRITE-IN.	0		0	0
DELEGATE HAMPTON TWP, PCT 3				
Vote for not more than 8				
Jack Tobias.	138	50.36	67	71
Spencer Tobias.	130	47.45	55	75
WRITE-IN.	6	2.19	1	5
DELEGATE HAMPTON TWP, PCT 4				
Vote for not more than 5				
WRITE-IN.	2	100.00	0	2
DELEGATE HAMPTON TWP, PCT 5				
Vote for not more than 6				
Holly M. Kukla.	106	58.24	60	46
Justin Peters	76	41.76	39	37
WRITE-IN.	0		0	0

	TOTAL VOTES	%	100	ABSENTEE
DELEGATE HAMPTON TWP, PCT 6				
Vote for not more than 2				
Brent Pilarski	89	48.63	48	41
Robert Pilarski	93	50.82	49	44
WRITE-IN	1	.55	1	0
DELEGATE KAWKAWLIN TWP, PCT 1				
Vote for not more than 8				
Patrick H. Beson	164	8.24	101	63
Victoria J. Beson	133	6.68	71	62
Donald B. Cramer	161	8.09	72	89
James E. Davison	191	9.59	86	105
John H. DeShano	138	6.93	70	68
Kelly Dishaw	151	7.58	82	69
Lamoyne Dore	184	9.24	72	112
William Dore	223	11.20	98	125
Stacy Letourneau	128	6.43	65	63
Maureen K. McNally	170	8.54	85	85
Melvin C. McNally	180	9.04	93	87
Howard J. Wetters Jr.	167	8.39	79	88
WRITE-IN	1	.05	1	0
DELEGATE KAWKAWLIN TWP, PCT 2				
Vote for not more than 7				
Alfred LaPan	182	55.15	90	92
David Ventrone	143	43.33	64	79
WRITE-IN	5	1.52	5	0
DELEGATE MERRITT TWP, PCT 1				
Vote for not more than 5				
WRITE-IN	5	100.00	5	0
DELEGATE MONITOR TWP, PCT 1				
Vote for not more than 4				
WRITE-IN	14	100.00	14	0
DELEGATE MONITOR TWP, PCT 2				
Vote for not more than 8				
Emile H. Hall	141	11.93	80	61
Lawrence Hall	139	11.76	76	63
Cal Horner	143	12.10	77	66
Cindy L. Kowalski	178	15.06	99	79
Richard Moskal	147	12.44	81	66
Jeff Pilarski	143	12.10	80	63
James L. Ryan	139	11.76	78	61
Patricia Ann Ryan	151	12.77	85	66
WRITE-IN	1	.08	1	0

	TOTAL VOTES	%	100	ABSENTEE
DELEGATE MONITOR TWP, PCT 3				
Vote for not more than 5				
Robert S. Horner	114	23.85	54	60
Patti Shorkey	119	24.90	59	60
Bill Reder	128	26.78	63	65
Marcia Reder	117	24.48	60	57
WRITE-IN.	0		0	0
DELEGATE MONITOR TWP, PCT 4				
Vote for not more than 6				
Jack H. Kellerman.	165	32.23	59	106
Suzanne Kellerman.	165	32.23	59	106
Elaine M. Kochany.	181	35.35	75	106
WRITE-IN.	1	.20	0	1
DELEGATE MONITOR TWP, PCT 5				
Vote for not more than 7				
Greg Blair	108	19.57	52	56
Janel L. Blair.	108	19.57	53	55
Michael K. Gray	115	20.83	53	62
Sally J. Gray	108	19.57	48	60
Timothy Joseph Urbanski.	113	20.47	52	61
WRITE-IN.	0		0	0
DELEGATE MONITOR TWP, PCT 6				
Vote for not more than 4				
Nancy Hickner	108	38.71	66	42
Cindy Malkin	81	29.03	47	34
Kenneth M. Malkin.	88	31.54	51	37
WRITE-IN.	2	.72	2	0
DELEGATE MT. FOREST TWP, PCT 1				
Vote for not more than 4				
Mark E. Dubiel.	46	53.49	46	0
James Scott Reder.	39	45.35	39	0
WRITE-IN.	1	1.16	1	0
DELEGATE PINCONNING TWP, PCT 1				
Vote for not more than 7				
Rodney M. Holbrook	147	28.38	147	0
Connie M. Pierson.	135	26.06	135	0
Janice Pierson.	122	23.55	122	0
Robert Pierson.	114	22.01	114	0
WRITE-IN.	0		0	0
DELEGATE PORTSMOUTH TWP, PCT 1				
Vote for not more than 6				
Fredrick Bublitz	162	56.64	162	0
Chris Taylor	122	42.66	122	0
WRITE-IN.	2	.70	2	0

	TOTAL VOTES	%	100	ABSENTEE
BAY COUNTY GYPSY MOTH PROGRAM				
Vote for not more than 1				
YES	10,831	71.53	7,544	3,287
NO.	4,310	28.47	3,217	1,093
BANGOR TWP FIRE OPERATING RENEW				
Vote for not more than 1				
YES	2,410	83.39	1,718	692
NO.	480	16.61	332	148
FRASER TWP FIRE PROTECT RENEW				
Vote for not more than 1				
YES	294	72.59	294	0
NO.	111	27.41	111	0
GARFIELD TWP FIRE EQUIP RENEW				
Vote for not more than 1				
YES	216	62.25	216	0
NO.	131	37.75	131	0
GARFIELD TWP FIRE PROTECT RENEW				
Vote for not more than 1				
YES	209	60.58	209	0
NO.	136	39.42	136	0
GIBSON TWP FIRE PROTECT RENEW				
Vote for not more than 1				
YES	84	71.79	84	0
NO.	33	28.21	33	0
KAWKAWLIN TWP FIRE DEPT RENEW				
Vote for not more than 1				
YES	669	79.08	357	312
NO.	177	20.92	94	83
MT. FOREST TWP FIRE EQUIP RENEW				
Vote for not more than 1				
YES	108	73.47	108	0
NO.	39	26.53	39	0
STANDISH-STERLING SCHOOLS RENEW				
Vote for not more than 1				
YES	59	57.84	59	0
NO.	43	42.16	43	0

Benzie_0812_Primary_E

August 7, 2012

Precinct Report

Benzie County

Almira Township

Registration & Turnout		2,741
Polling Place Turnout	723	26.38%
AVCB Turnout	0	0.00%
Election Day Manual Entry Turnout	0	0.00%
County Clerk Turnout	0	0.00%
Modems Turnout	0	0.00%
Total...	723	26.38%

Rep - UNITED STATES SENATOR		
Clark Durant	201	40.44%
Gary Glenn	20	4.02%
Randy Hekman	20	4.02%
Pete Hoekstra	**256**	**51.51%**
Write-In	0	0.00%
Total...	497	0.00%

Rep - 1ST DISTRICT REPRESENTATIVE IN CONGRESS		
Dan Benishek	**432**	**99.54%**
Write-In	2	0.46%
Total...	434	100.00%

Rep - 101ST DISTRICT STATE REPRESENTATIVE		
Ray Franz	**423**	**99.53%**
Write-In	2	0.47%
Total...	425	100.00%

Rep - PROSECUTING ATTORNEY		
Anthony Cicchelli	82	17.56%
Sara M. Mason	**284**	**60.81%**
Michael L. Smith	101	21.63%
Write-In	0	0.00%
Total...	467	0.00%

Rep - SHERIFF		
David Casey	70	13.23%
Blair Moss	82	15.50%
Ted Schendel	**377**	**71.27%**
Write-In	0	0.00%
Total...	529	0.00%

Rep - CLERK		
Dawn Olney	**433**	**99.31%**
Write-In	3	0.69%
Total...	436	100.00%

Rep - TREASURER		
John Morse	**295**	**59.96%**
Michelle Lynn Thompson	105	21.34%
Mary Wixson	92	18.70%
Write-In	0	0.00%
Total...	492	0.00%

Rep - REGISTER OF DEEDS		
Amy J. Bissell	**430**	**99.77%**

Almira Township

Rep - REGISTER OF DEEDS		
Write-In	1	0.23%
Total...	431	100.00%

Rep - COUNTY ROAD COMMISSIONER		
Ted Mick	190	42.70%
Terry Money	**254**	**57.08%**
Write-In	1	0.22%
Total...	445	100.00%

Rep - DRAIN COMMISSIONER		
Write-In	**23**	**100.00%**
Total...	23	100.00%

Rep - SURVEYOR		
John B. Smendzuik	**369**	**100.00%**
Write-In	0	0.00%
Total...	369	0.00%

Rep - COUNTY COMMISSIONER DISTRICT 1		
Paul Baker	107	32.33%
Lisa A. Tucker	**222**	**67.07%**
Write-In	2	0.60%
Total...	331	100.00%

Rep - COUNTY COMMISSIONER DISTRICT 2		
Vance Bates	**82**	**94.25%**
Write-In	5	5.75%
Total...	87	100.00%

Rep - ALMIRA TOWNSHIP SUPERVISOR		
Dale Dort	112	23.33%
Mark E. Roper	**366**	**76.25%**
Write-In	2	0.42%
Total...	480	100.00%

Rep - ALMIRA TOWNSHIP CLERK		
Tammy Clous	**385**	**99.48%**
Write-In	2	0.52%
Total...	387	100.00%

Rep - ALMIRA TOWNSHIP TREASURER		
Steve Puchovan	**302**	**94.08%**
Write-In	19	5.92%
Total...	321	100.00%

Rep - ALMIRA TOWNSHIP TRUSTEE		
Ann K. Beaujean	**289**	**36.58%**
Phillip C. Johnson	125	15.82%
Matt Therrien	**374**	**47.34%**
Write-In	2	0.25%
Total...	790	100.00%

Rep - ALMIRA TWP PCT DELEGATE REPUBLICAN		
Charles Cape	252	39.07%
Matt Therrien	384	59.53%

Almira Township

Rep - ALMIRA TWP PCT DELEGATE REPUBLICAN

Write-In	9	1.40%
Total...	645	100.00%

Dem - UNITED STATES SENATOR

Debbie Stabenow	144	99.31%
Write-In	1	0.69%
Total...	145	100.00%

Dem - 1ST DISTRICT REPRESENTATIVE IN CONGRESS

Gary McDowell	140	100.00%
Write-In	0	0.00%
Total...	140	0.00%

Dem - 101ST DISTRICT STATE REPRESENTATIVE

Derek J. Bailey	110	72.37%
Allen O'Shea	42	27.63%
Write-In	0	0.00%
Total...	152	0.00%

Dem - PROSECUTING ATTORNEY

Write-In	8	100.00%
Total...	8	100.00%

Dem - SHERIFF

Write-In	10	100.00%
Total...	10	100.00%

Dem - CLERK

Write-In	10	100.00%
Total...	10	100.00%

Dem - TREASURER

Write-In	6	100.00%
Total...	6	100.00%

Dem - REGISTER OF DEEDS

Write-In	7	100.00%
Total...	7	100.00%

Dem - COUNTY ROAD COMMISSIONER

Write-In	7	100.00%
Total...	7	100.00%

Dem - DRAIN COMMISSIONER

Christy L. Andersen	122	100.00%
Write-In	0	0.00%
Total...	122	0.00%

Dem - SURVEYOR

Write-In	6	100.00%
Total...	6	100.00%

Dem - COUNTY COMMISSIONER DISTRICT 1

Write-In	5	100.00%
Total...	5	100.00%

Almira Township

Dem - COUNTY COMMISSIONER DISTRICT 2

Write-In	3	100.00%
Total...	3	100.00%

Dem - ALMIRA TOWNSHIP SUPERVISOR

Write-In	8	100.00%
Total...	8	100.00%

Dem - ALMIRA TOWNSHIP CLERK

Diana L. Nolan	121	100.00%
Write-In	0	0.00%
Total...	121	0.00%

Dem - ALMIRA TOWNSHIP TREASURER

Mandy Gray Rineer	75	57.25%
Christie Trout	56	42.75%
Write-In	0	0.00%
Total...	131	0.00%

Dem - ALMIRA TOWNSHIP TRUSTEE

Marty Bates	107	98.17%
Write-In	2	1.83%
Total...	109	100.00%

Dem - ALMIRA TWP PCT DELEGATE DEMOCRAT

Judy Baker	89	25.28%
Delores Berta	80	22.73%
Thomas L. Kimball	82	23.30%
Christie Trout	90	25.57%
Write-In	11	3.13%
Total...	352	100.00%

JUDGE OF THE PROBATE COURT

David J. Bedelis	89	15.61%
Billie Jo Clark	196	34.39%
John B. Daugherty	150	26.32%
John D. Mead	135	23.68%
Write-In	0	0.00%
Total...	570	0.00%

Commission on Aging Renewal - County

YES	458	70.25%
NO	194	29.75%
Total...	652	100.00%

Recreation Millage Renewal - Almira

YES	417	63.86%
NO	236	36.14%
Total...	653	100.00%

Benzie_0812_Primary_E

August 7, 2012

Precinct Report

Benzie County

Benzonia Township

Registration & Turnout		2,263
Polling Place Turnout	867	38.31%
AVCB Turnout	0	0.00%
Election Day Manual Entry Turnout	0	0.00%
County Clerk Turnout	0	0.00%
Modems Turnout	0	0.00%
Total...	867	38.31%

Rep - UNITED STATES SENATOR		
Clark Durant	175	30.28%
Gary Glenn	34	5.88%
Randy Hekman	36	6.23%
Pete Hoekstra	**331**	**57.27%**
Write-In	2	0.35%
Total...	578	100.00%

Rep - 1ST DISTRICT REPRESENTATIVE IN CONGRESS		
Dan Benishek	**483**	**98.98%**
Write-In	5	1.02%
Total...	488	100.00%

Rep - 101ST DISTRICT STATE REPRESENTATIVE		
Ray Franz	**447**	**99.33%**
Write-In	3	0.67%
Total...	450	100.00%

Rep - PROSECUTING ATTORNEY		
Anthony Cicchelli	175	28.93%
Sara M. Mason	**282**	**46.61%**
Michael L. Smith	146	24.13%
Write-In	2	0.33%
Total...	605	100.00%

Rep - SHERIFF		
David Casey	66	10.05%
Blair Moss	172	26.18%
Ted Schendel	**416**	**63.32%**
Write-In	3	0.46%
Total...	657	100.00%

Rep - CLERK		
Dawn Olney	**573**	**99.65%**
Write-In	2	0.35%
Total...	575	100.00%

Rep - TREASURER		
John Morse	161	28.15%
Michelle Lynn Thompson	**253**	**44.23%**
Mary Wixson	157	27.45%
Write-In	1	0.17%
Total...	572	100.00%

Rep - REGISTER OF DEEDS		
Amy J. Bissell	**540**	**99.82%**

Benzonia Township

Rep - REGISTER OF DEEDS		
Write-In	1	0.18%
Total...	541	100.00%

Rep - COUNTY ROAD COMMISSIONER		
Ted Mick	287	48.24%
Terry Money	**306**	**51.43%**
Write-In	2	0.34%
Total...	595	100.00%

Rep - DRAIN COMMISSIONER		
Write-In	**22**	**100.00%**
Total...	22	100.00%

Rep - SURVEYOR		
John B. Smendzuik	**472**	**99.58%**
Write-In	2	0.42%
Total...	474	100.00%

Rep - COUNTY COMMISSIONER DISTRICT 4		
Glen Rineer	**475**	**99.37%**
Write-In	3	0.63%
Total...	478	100.00%

Rep - BENZONIA TOWNSHIP SUPERVISOR		
Write-In	**14**	**100.00%**
Total...	14	100.00%

Rep - BENZONIA TOWNSHIP CLERK		
Sheila Applebee	168	32.06%
Diana L. Heller	**354**	**67.56%**
Write-In	2	0.38%
Total...	524	100.00%

Rep - BENZONIA TOWNSHIP TREASURER		
Karen L. Burns	**551**	**100.00%**
Write-In	0	0.00%
Total...	551	0.00%

Rep - BENZONIA TOWNSHIP TRUSTEE		
Harold Case	**377**	**49.87%**
Sheila Ann Priest	**378**	**50.00%**
Write-In	1	0.13%
Total...	756	100.00%

Rep - BENZONIA TWP PCT DELEGATE REPUBLICAN		
Alan Appelhof	323	22.26%
Joanne Appelhof	314	21.64%
Jean Bowers	422	29.08%
Patricia A. Mead	384	26.46%
Write-In	8	0.55%
Total...	1,451	100.00%

Dem - UNITED STATES SENATOR		
Debbie Stabenow	**162**	**100.00%**

Benzonia Township

Dem - UNITED STATES SENATOR		
Write-In	0	0.00%
Total...	162	0.00%

Dem - 1ST DISTRICT REPRESENTATIVE IN CONGRESS		
Gary McDowell	**148**	**100.00%**
Write-In	0	0.00%
Total...	148	0.00%

Dem - 101ST DISTRICT STATE REPRESENTATIVE		
Derek J. Bailey	**120**	**68.57%**
Allen O'Shea	55	31.43%
Write-In	0	0.00%
Total...	175	0.00%

Dem - PROSECUTING ATTORNEY		
Write-In	**5**	**100.00%**
Total...	5	100.00%

Dem - SHERIFF		
Write-In	**7**	**100.00%**
Total...	7	100.00%

Dem - CLERK		
Write-In	**6**	**100.00%**
Total...	6	100.00%

Dem - TREASURER		
Write-In	**4**	**100.00%**
Total...	4	100.00%

Dem - REGISTER OF DEEDS		
Write-In	**4**	**100.00%**
Total...	4	100.00%

Dem - COUNTY ROAD COMMISSIONER		
Write-In	**5**	**100.00%**
Total...	5	100.00%

Dem - DRAIN COMMISSIONER		
Christy L. Andersen	**131**	**100.00%**
Write-In	0	0.00%
Total...	131	0.00%

Dem - SURVEYOR		
Write-In	**4**	**100.00%**
Total...	4	100.00%

Dem - COUNTY COMMISSIONER DISTRICT 4		
Anne Damm	**140**	**99.29%**
Write-In	1	0.71%
Total...	141	100.00%

Dem - BENZONIA TOWNSHIP SUPERVISOR		
James R. Sheets	**154**	**100.00%**
Write-In	0	0.00%
Total...	154	0.00%

Benzonia Township

Dem - BENZONIA TOWNSHIP CLERK		
Write-In	**3**	**100.00%**
Total...	3	100.00%

Dem - BENZONIA TOWNSHIP TREASURER		
Write-In	**4**	**100.00%**
Total...	4	100.00%

Dem - BENZONIA TOWNSHIP TRUSTEE		
Jason A. Barnard	**141**	**100.00%**
Write-In	0	0.00%
Total...	141	0.00%

Dem - BENZONIA TWP PCT DELEGATE DEMOCRAT		
Mary Charlotte Robling	129	36.24%
Michael W. Ross	123	34.55%
Steven B. Thompson	100	28.09%
Write-In	4	1.12%
Total...	356	100.00%

JUDGE OF THE PROBATE COURT		
David J. Bedells	65	9.14%
Billie Jo Clark	136	19.13%
John B. Daugherty	**270**	**37.97%**
John D. Mead	239	33.61%
Write-In	1	0.14%
Total...	711	100.00%

Commission on Aging Renewal - County		
YES	**535**	**75.99%**
NO	169	24.01%
Total...	704	100.00%

Blaine Township

Registration & Turnout		456
Polling Place Turnout	177	38.82%
AVCB Turnout	0	0.00%
Election Day Manual Entry Turnout	0	0.00%
County Clerk Turnout	0	0.00%
Modems Turnout	0	0.00%
Total...	177	38.82%

Rep - UNITED STATES SENATOR		
Clark Durant	49	35.77%
Gary Glenn	6	4.38%
Randy Hekman	6	4.38%
Pete Hoekstra	**76**	**55.47%**
Write-In	0	0.00%
Total...	137	0.00%

Rep - 1ST DISTRICT REPRESENTATIVE IN CONGRESS		
Dan Benishek	**120**	**98.36%**
Write-In	2	1.64%
Total...	122	100.00%

Rep - 101ST DISTRICT STATE REPRESENTATIVE		
Ray Franz	**109**	**97.32%**
Write-In	3	2.68%
Total...	112	100.00%

Rep - PROSECUTING ATTORNEY		
Anthony Cicchelli	39	28.68%
Sara M. Mason	**67**	**49.26%**
Michael L. Smith	30	22.06%
Write-In	0	0.00%
Total...	136	0.00%

Rep - SHERIFF		
David Casey	17	11.18%
Blair Moss	27	17.76%
Ted Schendel	**108**	**71.05%**
Write-In	0	0.00%
Total...	152	0.00%

Rep - CLERK		
Dawn Olney	**134**	**99.26%**
Write-In	1	0.74%
Total...	135	100.00%

Rep - TREASURER		
John Morse	39	30.00%
Michelle Lynn Thompson	**60**	**46.15%**
Mary Wixson	31	23.85%
Write-In	0	0.00%
Total...	130	0.00%

Rep - REGISTER OF DEEDS		
Amy J. Bissell	**131**	**99.24%**

Blaine Township

Rep - REGISTER OF DEEDS		
Write-In	1	0.76%
Total...	132	100.00%

Rep - COUNTY ROAD COMMISSIONER		
Ted Mick	**103**	**71.03%**
Terry Money	41	28.28%
Write-In	1	0.69%
Total...	145	100.00%

Rep - DRAIN COMMISSIONER		
Write-In	**3**	**100.00%**
Total...	3	100.00%

Rep - SURVEYOR		
John B. Smendzuik	**123**	**99.19%**
Write-In	1	0.81%
Total...	124	100.00%

Rep - COUNTY COMMISSIONER DISTRICT 7		
Adrian M. Poulisse	**114**	**99.13%**
Write-In	1	0.87%
Total...	115	100.00%

Rep - BLAINE TOWNSHIP SUPERVISOR		
Tom Campbell	**133**	**100.00%**
Write-In	0	0.00%
Total...	133	0.00%

Rep - BLAINE TOWNSHIP CLERK		
Charlotte Putney	**143**	**100.00%**
Write-In	0	0.00%
Total...	143	0.00%

Rep - BLAINE TOWNSHIP TREASURER		
Emilie Kimpel	**137**	**100.00%**
Write-In	0	0.00%
Total...	137	0.00%

Rep - BLAINE TOWNSHIP TRUSTEE		
Charles F. Beale	**96**	**44.86%**
Walter F. Rohn	**118**	**55.14%**
Write-In	0	0.00%
Total...	214	0.00%

Rep - BLAINE TWP PCT DELEGATE REPUBLICAN		
Jan Mick	**98**	**33.00%**
Ted Mick	**94**	**31.65%**
Donald C. Smeltzer	**105**	**35.35%**
Write-In	0	0.00%
Total...	297	0.00%

Dem - UNITED STATES SENATOR		
Debbie Stabenow	**21**	**100.00%**
Write-In	0	0.00%
Total...	21	0.00%

Blaine Township

Dem - 1ST DISTRICT REPRESENTATIVE IN CONGRESS

Gary McDowell	21	100.00%
Write-In	0	0.00%
Total...	21	0.00%

Dem - 101ST DISTRICT STATE REPRESENTATIVE

Derek J. Bailey	18	75.00%
Allen O'Shea	6	25.00%
Write-In	0	0.00%
Total...	24	0.00%

Dem - PROSECUTING ATTORNEY

Write-In	1	100.00%
Total...	1	100.00%

Dem - SHERIFF

Write-In	1	100.00%
Total...	1	100.00%

Dem - CLERK

Write-In	1	100.00%
Total...	1	100.00%

Dem - TREASURER

Write-In	1	100.00%
Total...	1	100.00%

Dem - REGISTER OF DEEDS

Write-In	1	100.00%
Total...	1	100.00%

Dem - COUNTY ROAD COMMISSIONER

Write-In	1	100.00%
Total...	1	100.00%

Dem - DRAIN COMMISSIONER

Christy L. Andersen	17	100.00%
Write-In	0	0.00%
Total...	17	0.00%

Dem - SURVEYOR

Write-In	1	100.00%
Total...	1	100.00%

Dem - COUNTY COMMISSIONER DISTRICT 7

Donald R. Tanner	16	100.00%
Write-In	0	0.00%
Total...	16	0.00%

Dem - BLAINE TOWNSHIP SUPERVISOR

Write-In	0	0.00%
Total...	0	0.00%

Dem - BLAINE TOWNSHIP CLERK

Write-In	0	0.00%
Total...	0	0.00%

Blaine Township

Dem - BLAINE TOWNSHIP TREASURER

Write-In	0	0.00%
Total...	0	0.00%

Dem - BLAINE TOWNSHIP TRUSTEE

Write-In	0	0.00%
Total...	0	0.00%

Dem - BLAINE TWP PCT DELEGATE DEMOCRAT

Alva I. Brun	17	100.00%
Write-In	0	0.00%
Total...	17	0.00%

JUDGE OF THE PROBATE COURT

David J. Bedells	6	3.87%
Billie Jo Clark	15	9.68%
John B. Daugherty	68	43.87%
John D. Mead	66	42.58%
Write-In	0	0.00%
Total...	155	0.00%

Commission on Aging Renewal - County

YES	107	71.81%
NO	42	28.19%
Total...	149	100.00%

Benzie_0812_Primary_E

August 7, 2012

Precinct Report

Benzie County

Colfax Township

Registration & Turnout			502
Polling Place Turnout		150	29.88%
AVCB Turnout		0	0.00%
Election Day Manual Entry Turnout		0	0.00%
County Clerk Turnout		0	0.00%
Modems Turnout		0	0.00%
	Total...	150	29.88%

Rep - UNITED STATES SENATOR			
Clark Durant		41	39.05%
Gary Glenn		5	4.76%
Randy Hekman		10	9.52%
Pete Hoekstra		**49**	**46.67%**
Write-In		0	0.00%
	Total...	105	0.00%

Rep - 1ST DISTRICT REPRESENTATIVE IN CONGRESS			
Dan Benishek		**88**	**97.78%**
Write-In		2	2.22%
	Total...	90	100.00%

Rep - 101ST DISTRICT STATE REPRESENTATIVE			
Ray Franz		**85**	**97.70%**
Write-In		2	2.30%
	Total...	87	100.00%

Rep - PROSECUTING ATTORNEY			
Anthony Cicchelli		15	15.00%
Sara M. Mason		**57**	**57.00%**
Michael L. Smith		28	28.00%
Write-In		0	0.00%
	Total...	100	0.00%

Rep - SHERIFF			
David Casey		36	30.25%
Blair Moss		17	14.29%
Ted Schendel		**66**	**55.46%**
Write-In		0	0.00%
	Total...	119	0.00%

Rep - CLERK			
Dawn Olney		**95**	**98.96%**
Write-In		1	1.04%
	Total...	96	100.00%

Rep - TREASURER			
John Morse		25	22.12%
Michelle Lynn Thompson		17	15.04%
Mary Wixson		**71**	**62.83%**
Write-In		0	0.00%
	Total...	113	0.00%

Rep - REGISTER OF DEEDS			
Amy J. Bissell		**95**	**100.00%**

Colfax Township

Rep - REGISTER OF DEEDS			
Write-In		0	0.00%
	Total...	95	0.00%

Rep - COUNTY ROAD COMMISSIONER			
Ted Mick		**51**	**51.00%**
Terry Money		48	48.00%
Write-In		1	1.00%
	Total...	100	100.00%

Rep - DRAIN COMMISSIONER			
Write-In		**6**	**100.00%**
	Total...	6	100.00%

Rep - SURVEYOR			
John B. Smendzuik		**79**	**96.34%**
Write-In		3	3.66%
	Total...	82	100.00%

Rep - COUNTY COMMISSIONER DISTRICT 6			
Tom Kelley		**94**	**95.92%**
Write-In		4	4.08%
	Total...	98	100.00%

Rep - COLFAX TOWNSHIP SUPERVISOR			
Ron Evitts		**81**	**96.43%**
Write-In		3	3.57%
	Total...	84	100.00%

Rep - COLFAX TOWNSHIP CLERK			
Write-In		**6**	**100.00%**
	Total...	6	100.00%

Rep - COLFAX TOWNSHIP TREASURER			
Write-In		**5**	**100.00%**
	Total...	5	100.00%

Rep - COLFAX TOWNSHIP TRUSTEE			
John Francis Sr.		22	16.18%
Shelley Greene		**49**	**36.03%**
Trisha Peer		**36**	**25.47%**
Michael Skurski		29	21.32%
Write-In		0	0.00%
	Total...	136	0.00%

Rep - COLFAX TWP PCT DELEGATE REPUBLICAN			
Kim O'Connor		**78**	**98.73%**
Write-In		**1**	**1.27%**
	Total...	79	100.00%

Dem - UNITED STATES SENATOR			
Debbie Stabenow		**27**	**100.00%**
Write-In		0	0.00%
	Total...	27	0.00%

Dem - 1ST DISTRICT REPRESENTATIVE IN CONGRESS			
Gary McDowell		**24**	**100.00%**

Colfax Township

Dem - 1ST DISTRICT REPRESENTATIVE IN CONGRESS

Write-In	0	0.00%
Total...	24	0.00%

Dem - 101ST DISTRICT STATE REPRESENTATIVE

Derek J. Bailey	17	65.38%
Allen O'Shea	9	34.62%
Write-In	0	0.00%
Total...	26	0.00%

Dem - PROSECUTING ATTORNEY

Write-In	4	100.00%
Total...	4	100.00%

Dem - SHERIFF

Write-In	3	100.00%
Total...	3	100.00%

Dem - CLERK

Write-In	3	100.00%
Total...	3	100.00%

Dem - TREASURER

Write-In	3	100.00%
Total...	3	100.00%

Dem - REGISTER OF DEEDS

Write-In	3	100.00%
Total...	3	100.00%

Dem - COUNTY ROAD COMMISSIONER

Write-In	3	100.00%
Total...	3	100.00%

Dem - DRAIN COMMISSIONER

Christy L. Andersen	13	100.00%
Write-In	0	0.00%
Total...	13	0.00%

Dem - SURVEYOR

Write-In	3	100.00%
Total...	3	100.00%

Dem - COUNTY COMMISSIONER DISTRICT 6

Write-In	3	100.00%
Total...	3	100.00%

Dem - COLFAX TOWNSHIP SUPERVISOR

Write-In	4	100.00%
Total...	4	100.00%

Dem - COLFAX TOWNSHIP CLERK

DeAnn M. Mosher	26	100.00%
Write-In	0	0.00%
Total...	26	0.00%

Dem - COLFAX TOWNSHIP TREASURER

Laura Draeger	25	100.00%

Colfax Township

Dem - COLFAX TOWNSHIP TREASURER

Write-In	0	0.00%
Total...	25	0.00%

Dem - COLFAX TOWNSHIP TRUSTEE

Tom Besey	23	100.00%
Write-In	0	0.00%
Total...	23	0.00%

Dem - COLFAX TWP PCT DELEGATE DEMOCRAT

Write-In	3	100.00%
Total...	3	100.00%

JUDGE OF THE PROBATE COURT

David J. Bedells	10	9.09%
Billie Jo Clark	21	19.09%
John B. Daugherty	45	40.91%
John D. Mead	34	30.91%
Write-In	0	0.00%
Total...	110	0.00%

Commission on Aging Renewal - County

YES	82	71.30%
NO	33	28.70%
Total...	115	100.00%

Benzie_0812_Primary_E

August 7, 2012

Precinct Report

Benzie County

Crystal Lake Township

Registration & Turnout		1,001
Polling Place Turnout	377	37.66%
AVCB Turnout	0	0.00%
Election Day Manual Entry Turnout	0	0.00%
County Clerk Turnout	0	0.00%
Modems Turnout	0	0.00%
Total...	377	37.66%

Rep - UNITED STATES SENATOR		
Clark Durant	67	28.15%
Gary Glenn	8	3.36%
Randy Hekman	10	4.20%
Pete Hoekstra	**153**	**64.29%**
Write-In	0	0.00%
Total...	238	0.00%

Rep - 1ST DISTRICT REPRESENTATIVE IN CONGRESS		
Dan Benishek	**192**	**99.48%**
Write-In	1	0.52%
Total...	193	100.00%

Rep - 101ST DISTRICT STATE REPRESENTATIVE		
Ray Franz	**186**	**99.47%**
Write-In	1	0.53%
Total...	187	100.00%

Rep - PROSECUTING ATTORNEY		
Anthony Cicchelli	89	35.89%
Sara M. Mason	**106**	**42.74%**
Michael L. Smith	53	21.37%
Write-In	0	0.00%
Total...	248	0.00%

Rep - SHERIFF		
David Casey	38	14.67%
Blair Moss	27	10.42%
Ted Schendel	**194**	**74.90%**
Write-In	0	0.00%
Total...	259	0.00%

Rep - CLERK		
Dawn Olney	**215**	**99.54%**
Write-In	1	0.46%
Total...	216	100.00%

Rep - TREASURER		
John Morse	58	25.78%
Michelle Lynn Thompson	**101**	**44.89%**
Mary Wixson	66	29.33%
Write-In	0	0.00%
Total...	225	0.00%

Rep - REGISTER OF DEEDS		
Amy J. Bissell	**219**	**100.00%**

Crystal Lake Township

Rep - REGISTER OF DEEDS		
Write-In	0	0.00%
Total...	219	0.00%

Rep - COUNTY ROAD COMMISSIONER		
Ted Mick	**129**	**56.09%**
Terry Money	101	43.91%
Write-In	0	0.00%
Total...	230	0.00%

Rep - DRAIN COMMISSIONER		
Write-In	**11**	**100.00%**
Total...	11	100.00%

Rep - SURVEYOR		
John B. Smendzuik	**193**	**99.48%**
Write-In	1	0.52%
Total...	194	100.00%

Rep - COUNTY COMMISSIONER DISTRICT 3		
Roger Griner	**195**	**100.00%**
Write-In	0	0.00%
Total...	195	0.00%

Rep - CRYSTAL LAKE TOWNSHIP SUPERVISOR		
Robert D. Barton	92	42.79%
Andrew E. Miller	**120**	**55.81%**
Write-In	3	1.40%
Total...	215	100.00%

Rep - CRYSTAL LAKE TOWNSHIP CLERK		
Brenda Nye	**194**	**99.49%**
Write-In	1	0.51%
Total...	195	100.00%

Rep - CRYSTAL LAKE TOWNSHIP TREASURER		
Write-In	**8**	**100.00%**
Total...	8	100.00%

Rep - CRYSTAL LAKE TOWNSHIP TRUSTEE		
Richard Nielsen	**162**	**99.39%**
Write-In	**1**	**0.61%**
Total...	163	100.00%

Rep - CRYSTAL LAKE TWP PCT DELEGATE REPUBLICAN		
Marilee Dean	**130**	**23.55%**
Scott L. House	**151**	**27.36%**
Donald W. Nugent	**137**	**24.82%**
Gail M. Nugent	**133**	**24.09%**
Write-In	1	0.18%
Total...	552	100.00%

Dem - UNITED STATES SENATOR		
Debbie Stabenow	**86**	**100.00%**
Write-In	0	0.00%
Total...	86	0.00%

Crystal Lake Township

Dem - 1ST DISTRICT REPRESENTATIVE IN CONGRESS

Gary McDowell	74	100.00%
Write-In	0	0.00%
Total...	74	0.00%

Dem - 101ST DISTRICT STATE REPRESENTATIVE

Derek J. Bailey	71	78.02%
Allen O'Shea	20	21.98%
Write-In	0	0.00%
Total...	91	0.00%

Dem - PROSECUTING ATTORNEY

Write-In	2	100.00%
Total...	2	100.00%

Dem - SHERIFF

Write-In	5	100.00%
Total...	5	100.00%

Dem - CLERK

Write-In	3	100.00%
Total...	3	100.00%

Dem - TREASURER

Write-In	3	100.00%
Total...	3	100.00%

Dem - REGISTER OF DEEDS

Write-In	2	100.00%
Total...	2	100.00%

Dem - COUNTY ROAD COMMISSIONER

Write-In	3	100.00%
Total...	3	100.00%

Dem - DRAIN COMMISSIONER

Christy L. Andersen	57	100.00%
Write-In	0	0.00%
Total...	57	0.00%

Dem - SURVEYOR

Write-In	3	100.00%
Total...	3	100.00%

Dem - COUNTY COMMISSIONER DISTRICT 3

Write-In	2	100.00%
Total...	2	100.00%

Dem - CRYSTAL LAKE TOWNSHIP SUPERVISOR

Amy Ferris	75	98.68%
Write-In	1	1.32%
Total...	76	100.00%

Dem - CRYSTAL LAKE TOWNSHIP CLERK

Write-In	2	100.00%
Total...	2	100.00%

Crystal Lake Township

Dem - CRYSTAL LAKE TOWNSHIP TREASURER

Shelley Rodal	73	100.00%
Write-In	0	0.00%
Total...	73	0.00%

Dem - CRYSTAL LAKE TOWNSHIP TRUSTEE

Dale Hunsberger	63	100.00%
Write-In	0	0.00%
Total...	63	0.00%

Dem - CRYSTAL LAKE TWP PCT DELEGATE DEMOCRAT

Betty Croft	61	26.07%
Amy C. Ferris	67	28.63%
Doreen Fitzgerald	54	23.08%
Betty L. Wortelboer	52	22.22%
Write-In	0	0.00%
Total...	234	0.00%

JUDGE OF THE PROBATE COURT

David J. Bedells	39	11.57%
Billie Jo Clark	38	11.28%
John B. Daugherty	113	33.53%
John D. Mead	147	43.62%
Write-In	0	0.00%
Total...	337	0.00%

Commission on Aging Renewal - County

YES	231	72.87%
NO	86	27.13%
Total...	317	100.00%

Benzie_0812_Primary_E

August 7, 2012

Precinct Report

Benzie County

Gilmore Township

Registration & Turnout		638
Polling Place Turnout	257	40.28%
AVCB Turnout	0	0.00%
Election Day Manual Entry Turnout	0	0.00%
County Clerk Turnout	0	0.00%
Modems Turnout	0	0.00%
Total...	257	40.28%

Rep - UNITED STATES SENATOR		
Clark Durant	36	30.25%
Gary Glenn	5	4.20%
Randy Hekman	11	9.24%
Pete Hoekstra	**67**	**56.30%**
Write-In	0	0.00%
Total...	119	0.00%

Rep - 1ST DISTRICT REPRESENTATIVE IN CONGRESS		
Dan Benishek	**107**	**100.00%**
Write-In	0	0.00%
Total...	107	0.00%

Rep - 101ST DISTRICT STATE REPRESENTATIVE		
Ray Franz	**100**	**98.04%**
Write-In	2	1.96%
Total...	102	100.00%

Rep - PROSECUTING ATTORNEY		
Anthony Cicchelli	37	27.41%
Sara M. Mason	**59**	**43.70%**
Michael L. Smith	39	28.89%
Write-In	0	0.00%
Total...	135	0.00%

Rep - SHERIFF		
David Casey	22	15.71%
Blair Moss	22	15.71%
Ted Schendel	**96**	**68.57%**
Write-In	0	0.00%
Total...	140	0.00%

Rep - CLERK		
Dawn Olney	**120**	**100.00%**
Write-In	0	0.00%
Total...	120	0.00%

Rep - TREASURER		
John Morse	29	25.44%
Michelle Lynn Thompson	**44**	**38.60%**
Mary Wixson	41	35.96%
Write-In	0	0.00%
Total...	114	0.00%

Rep - REGISTER OF DEEDS		
Amy J. Bissell	**122**	**99.19%**

Gilmore Township

Rep - REGISTER OF DEEDS		
Write-In	1	0.81%
Total...	123	100.00%

Rep - COUNTY ROAD COMMISSIONER		
Ted Mick	**74**	**62.18%**
Terry Money	45	37.82%
Write-In	0	0.00%
Total...	119	0.00%

Rep - DRAIN COMMISSIONER		
Write-In	**6**	**100.00%**
Total...	6	100.00%

Rep - SURVEYOR		
John B. Smendzuik	**98**	**98.99%**
Write-In	1	1.01%
Total...	99	100.00%

Rep - COUNTY COMMISSIONER DISTRICT 7		
Adrian M. Poulisse	**101**	**98.06%**
Write-In	2	1.94%
Total...	103	100.00%

Rep - GILMORE TOWNSHIP SUPERVISOR		
Write-In	**6**	**100.00%**
Total...	6	100.00%

Rep - GILMORE TOWNSHIP CLERK		
Write-In	**4**	**100.00%**
Total...	4	100.00%

Rep - GILMORE TOWNSHIP TREASURER		
Write-In	**4**	**100.00%**
Total...	4	100.00%

Rep - GILMORE TOWNSHIP TRUSTEE		
Write-In	**5**	**100.00%**
Total...	5	100.00%

Rep - GILMORE TWP PCT DELEGATE REPUBLICAN		
Jeannie Knudsen	**52**	**33.12%**
Adrian M. Poulisse	**67**	**42.68%**
Jennifer Poulisse	37	23.57%
Write-In	1	0.64%
Total...	157	100.00%

Dem - UNITED STATES SENATOR		
Debbie Stabenow	**87**	**100.00%**
Write-In	0	0.00%
Total...	87	0.00%

Dem - 1ST DISTRICT REPRESENTATIVE IN CONGRESS		
Gary McDowell	**81**	**100.00%**
Write-In	0	0.00%
Total...	81	0.00%

Gilmore Township

Dem - 101ST DISTRICT STATE REPRESENTATIVE		
Derek J. Bailey	72	72.00%
Allen O'Shea	28	28.00%
Write-In	0	0.00%
Total...	100	0.00%

Dem - PROSECUTING ATTORNEY		
Write-In	6	100.00%
Total...	6	100.00%

Dem - SHERIFF		
Write-In	9	100.00%
Total...	9	100.00%

Dem - CLERK		
Write-In	4	100.00%
Total...	4	100.00%

Dem - TREASURER		
Write-In	3	100.00%
Total...	3	100.00%

Dem - REGISTER OF DEEDS		
Write-In	5	100.00%
Total...	5	100.00%

Dem - COUNTY ROAD COMMISSIONER		
Write-In	4	100.00%
Total...	4	100.00%

Dem - DRAIN COMMISSIONER		
Christy L. Andersen	74	100.00%
Write-In	0	0.00%
Total...	74	0.00%

Dem - SURVEYOR		
Write-In	3	100.00%
Total...	3	100.00%

Dem - COUNTY COMMISSIONER DISTRICT 7		
Donald R. Tanner	77	100.00%
Write-In	0	0.00%
Total...	77	0.00%

Dem - GILMORE TOWNSHIP SUPERVISOR		
Carl Noffsinger	93	100.00%
Write-In	0	0.00%
Total...	93	0.00%

Dem - GILMORE TOWNSHIP CLERK		
Sharyn Bower	87	98.86%
Write-In	1	1.14%
Total...	88	100.00%

Dem - GILMORE TOWNSHIP TREASURER		
Laura M. Manville	86	98.85%

Gilmore Township

Dem - GILMORE TOWNSHIP TREASURER		
Write-In	1	1.15%
Total...	87	100.00%

Dem - GILMORE TOWNSHIP TRUSTEE		
Ronald L. Beyette	78	54.93%
Douglas D. Holmes	64	45.07%
Write-In	0	0.00%
Total...	142	0.00%

Dem - GILMORE TWP PCT DELEGATE DEMOCRAT		
Eric Pyne	66	49.25%
Richard A. Robb	66	49.25%
Write-In	2	1.49%
Total...	134	100.00%

JUDGE OF THE PROBATE COURT		
David J. Bedells	21	9.17%
Billie Jo Clark	29	12.66%
John B. Daugherty	75	32.75%
John D. Mead	104	45.41%
Write-In	0	0.00%
Total...	229	0.00%

Commission on Aging Renewal - County		
YES	187	81.30%
NO	43	18.70%
Total...	230	100.00%

Benzie_0812_Primary_E

August 7, 2012

Precinct Report

Benzie County

Homestead Township

Registration & Turnout		1,817
Polling Place Turnout	638	35.11%
AVCB Turnout	0	0.00%
Election Day Manual Entry Turnout	0	0.00%
County Clerk Turnout	0	0.00%
Modems Turnout	0	0.00%
Total...	638	35.11%

Rep - UNITED STATES SENATOR		
Clark Durant	135	32.93%
Gary Glenn	23	5.61%
Randy Hekman	25	6.10%
Pete Hoekstra	**226**	**55.12%**
Write-In	1	0.24%
Total...	410	100.00%

Rep - 1ST DISTRICT REPRESENTATIVE IN CONGRESS		
Dan Benishek	**350**	**98.31%**
Write-In	6	1.69%
Total...	356	100.00%

Rep - 101ST DISTRICT STATE REPRESENTATIVE		
Ray Franz	**330**	**98.51%**
Write-In	5	1.49%
Total...	335	100.00%

Rep - PROSECUTING ATTORNEY		
Anthony Cicchelli	112	25.69%
Sara M. Mason	**223**	**61.15%**
Michael L. Smith	101	23.17%
Write-In	0	0.00%
Total...	436	0.00%

Rep - SHERIFF		
David Casey	98	20.16%
Blair Moss	116	23.87%
Ted Schendel	**269**	**55.35%**
Write-In	3	0.62%
Total...	486	100.00%

Rep - CLERK		
Dawn Olney	**393**	**99.49%**
Write-In	2	0.51%
Total...	395	100.00%

Rep - TREASURER		
John Morse	132	30.07%
Michelle Lynn Thompson	145	33.03%
Mary Wixson	**161**	**36.67%**
Write-In	1	0.23%
Total...	439	100.00%

Rep - REGISTER OF DEEDS		
Amy J. Bissell	**374**	**98.94%**

Homestead Township

Rep - REGISTER OF DEEDS		
Write-In	4	1.06%
Total...	378	100.00%

Rep - COUNTY ROAD COMMISSIONER		
Ted Mick	**235**	**52.93%**
Terry Money	207	46.62%
Write-In	2	0.45%
Total...	444	100.00%

Rep - DRAIN COMMISSIONER		
Write-In	**23**	**100.00%**
Total...	23	100.00%

Rep - SURVEYOR		
John B. Smendzuik	**317**	**99.06%**
Write-In	3	0.94%
Total...	320	100.00%

Rep - COUNTY COMMISSIONER DISTRICT 5		
Cloral G. Beeler	81	17.12%
Richard G. Fast	176	37.21%
Frank F. Walterhouse	**214**	**45.24%**
Write-In	2	0.42%
Total...	473	100.00%

Rep - HOMESTEAD TOWNSHIP SUPERVISOR		
Roger Chorley	121	32.97%
Beverly Holbrook	**142**	**38.69%**
Dennis M. Rodzik	100	27.25%
Write-In	4	1.09%
Total...	367	100.00%

Rep - HOMESTEAD TOWNSHIP CLERK		
Mary Geetings	**351**	**100.00%**
Write-In	0	0.00%
Total...	351	0.00%

Rep - HOMESTEAD TOWNSHIP TREASURER		
Shelley Rosa	**351**	**98.87%**
Write-In	4	1.13%
Total...	355	100.00%

Rep - HOMESTEAD TOWNSHIP TRUSTEE		
Walter Roy Langille	82	15.71%
Andy J. Loveland	**198**	**37.93%**
Daniel Moore	**239**	**45.79%**
Write-In	3	0.57%
Total...	522	100.00%

Rep - HOMESTEAD TWP PCT DELEGATE REPUBLICAN		
Joanne J. Blausey	**189**	**27.63%**
Donald G. McCash	**138**	**20.18%**
Pat McCash	**147**	**21.49%**
Dennis M. Rodzik	**198**	**28.95%**

Homestead Township

Rep - HOMESTEAD TWP PCT DELEGATE REPUBLICAN		
Write-In	12	1.75%
Total...	684	100.00%

Dem - UNITED STATES SENATOR		
Debbie Stabenow	95	100.00%
Write-In	0	0.00%
Total...	95	0.00%

Dem - 1ST DISTRICT REPRESENTATIVE IN CONGRESS		
Gary McDowell	90	100.00%
Write-In	0	0.00%
Total...	90	0.00%

Dem - 101ST DISTRICT STATE REPRESENTATIVE		
Derek J. Bailey	80	72.73%
Allen O'Shea	30	27.27%
Write-In	0	0.00%
Total...	110	0.00%

Dem - PROSECUTING ATTORNEY		
Write-In	6	100.00%
Total...	6	100.00%

Dem - SHERIFF		
Write-In	11	100.00%
Total...	11	100.00%

Dem - CLERK		
Write-In	4	100.00%
Total...	4	100.00%

Dem - TREASURER		
Write-In	6	100.00%
Total...	6	100.00%

Dem - REGISTER OF DEEDS		
Write-In	5	100.00%
Total...	5	100.00%

Dem - COUNTY ROAD COMMISSIONER		
Write-In	7	100.00%
Total...	7	100.00%

Dem - DRAIN COMMISSIONER		
Christy L. Andersen	70	98.59%
Write-In	1	1.41%
Total...	71	100.00%

Dem - SURVEYOR		
Write-In	5	100.00%
Total...	5	100.00%

Dem - COUNTY COMMISSIONER DISTRICT 5		
Write-In	6	100.00%
Total...	6	100.00%

Homestead Township

Dem - HOMESTEAD TOWNSHIP SUPERVISOR		
Kim Allen	31	33.70%
Jessica Wooten	61	66.30%
Write-In	0	0.00%
Total...	92	0.00%

Dem - HOMESTEAD TOWNSHIP CLERK		
Shannon Crossman	86	98.85%
Write-In	1	1.15%
Total...	87	100.00%

Dem - HOMESTEAD TOWNSHIP TREASURER		
Calvin C. Garber	77	100.00%
Write-In	0	0.00%
Total...	77	0.00%

Dem - HOMESTEAD TOWNSHIP TRUSTEE		
Write-In	2	100.00%
Total...	2	100.00%

Dem - HOMESTEAD TWP PCT DELEGATE DEMOCRAT		
M. Carroll Volpe	83	100.00%
Write-In	0	0.00%
Total...	83	0.00%

JUDGE OF THE PROBATE COURT		
David J. Bedells	64	12.90%
Billie Jo Clark	107	21.57%
John B. Daugherty	138	27.82%
John D. Mead	187	37.70%
Write-In	0	0.00%
Total...	496	0.00%

Commission on Aging Renewal - County		
YES	391	70.32%
NO	165	29.68%
Total...	556	100.00%

Fire Ops & Maint Renewal - Homestead		
YES	385	70.26%
NO	163	29.74%
Total...	548	100.00%

Fire Equipment - Homestead		
YES	332	60.81%
NO	214	39.19%
Total...	546	100.00%

Benzie_0812_Primary_E

August 7, 2012

Precinct Report

Benzie County

Inland Township

Registration & Turnout		1,598
Polling Place Turnout	416	26.03%
AVCB Turnout	0	0.00%
Election Day Manual Entry Turnout	0	0.00%
County Clerk Turnout	0	0.00%
Modems Turnout	0	0.00%
Total...	416	26.03%

Rep - UNITED STATES SENATOR		
Clark Durant	111	40.07%
Gary Glenn	27	9.75%
Randy Hekman	23	8.30%
Pete Hoekstra	**116**	**41.88%**
Write-In	0	0.00%
Total...	277	0.00%

Rep - 1ST DISTRICT REPRESENTATIVE IN CONGRESS		
Dan Benishek	**244**	**99.19%**
Write-In	2	0.81%
Total...	246	100.00%

Rep - 101ST DISTRICT STATE REPRESENTATIVE		
Ray Franz	**237**	**99.58%**
Write-In	1	0.42%
Total...	238	100.00%

Rep - PROSECUTING ATTORNEY		
Anthony Cicchelli	44	16.24%
Sara M. Mason	**155**	**57.20%**
Michael L. Smith	72	26.57%
Write-In	0	0.00%
Total...	271	0.00%

Rep - SHERIFF		
David Casey	66	21.29%
Blair Moss	60	19.35%
Ted Schendel	**184**	**59.35%**
Write-In	0	0.00%
Total...	310	0.00%

Rep - CLERK		
Dawn Olney	**266**	**100.00%**
Write-In	0	0.00%
Total...	266	0.00%

Rep - TREASURER		
John Morse	93	33.57%
Michelle Lynn Thompson	80	28.88%
Mary Wixson	**103**	**37.18%**
Write-In	1	0.36%
Total...	277	100.00%

Rep - REGISTER OF DEEDS		
Amy J. Bissell	**240**	**100.00%**

Inland Township

Rep - REGISTER OF DEEDS		
Write-In	0	0.00%
Total...	240	0.00%

Rep - COUNTY ROAD COMMISSIONER		
Ted Mick	134	49.45%
Terry Money	**137**	**50.55%**
Write-In	0	0.00%
Total...	271	0.00%

Rep - DRAIN COMMISSIONER		
Write-In	**23**	**100.00%**
Total...	23	100.00%

Rep - SURVEYOR		
John B. Smendzuik	**226**	**99.12%**
Write-In	2	0.88%
Total...	228	100.00%

Rep - COUNTY COMMISSIONER DISTRICT 6		
Tom Kelley	**243**	**99.18%**
Write-In	2	0.82%
Total...	245	100.00%

Rep - INLAND TOWNSHIP SUPERVISOR		
Lance Clabeaux	**216**	**99.54%**
Write-In	1	0.46%
Total...	217	100.00%

Rep - INLAND TOWNSHIP CLERK		
Linda M. Wilson	**228**	**83.52%**
Rose Ann Wirth	45	16.48%
Write-In	0	0.00%
Total...	273	0.00%

Rep - INLAND TOWNSHIP TREASURER		
Noralee Garey	44	16.73%
David Gary	**78**	**29.66%**
Marshall G. Lambertson	30	11.41%
Sharon K. Mayer	33	12.55%
Therese Zielinski	**78**	**29.66%**
Write-In	0	0.00%
Total...	263	0.00%

Rep - INLAND TOWNSHIP TRUSTEE		
Bruce H. Andersen, Sr.	**145**	**44.34%**
Mary Miller	**182**	**55.66%**
Write-In	0	0.00%
Total...	327	0.00%

Rep - INLAND TWP PCT DELEGATE REPUBLICAN		
Write-In	**4**	**100.00%**
Total...	4	100.00%

Dem - UNITED STATES SENATOR		
Debbie Stabenow	**73**	**100.00%**

Inland Township

Dem - UNITED STATES SENATOR		
Write-In	0	0.00%
Total...	73	0.00%

Dem - 1ST DISTRICT REPRESENTATIVE IN CONGRESS		
Gary McDowell	63	100.00%
Write-In	0	0.00%
Total...	63	0.00%

Dem - 101ST DISTRICT STATE REPRESENTATIVE		
Derek J. Bailey	51	73.91%
Allen O'Shea	18	26.09%
Write-In	0	0.00%
Total...	69	0.00%

Dem - PROSECUTING ATTORNEY		
Write-In	2	100.00%
Total...	2	100.00%

Dem - SHERIFF		
Write-In	2	100.00%
Total...	2	100.00%

Dem - CLERK		
Write-In	2	100.00%
Total...	2	100.00%

Dem - TREASURER		
Write-In	2	100.00%
Total...	2	100.00%

Dem - REGISTER OF DEEDS		
Write-In	2	100.00%
Total...	2	100.00%

Dem - COUNTY ROAD COMMISSIONER		
Write-In	2	100.00%
Total...	2	100.00%

Dem - DRAIN COMMISSIONER		
Christy L. Andersen	50	100.00%
Write-In	0	0.00%
Total...	50	0.00%

Dem - SURVEYOR		
Write-In	2	100.00%
Total...	2	100.00%

Dem - COUNTY COMMISSIONER DISTRICT 6		
Write-In	2	100.00%
Total...	2	100.00%

Dem - INLAND TOWNSHIP SUPERVISOR		
Paul A. Beechraft	67	100.00%
Write-In	0	0.00%
Total...	67	0.00%

Inland Township

Dem - INLAND TOWNSHIP CLERK		
Write-In	2	100.00%
Total...	2	100.00%

Dem - INLAND TOWNSHIP TREASURER		
Write-In	2	100.00%
Total...	2	100.00%

Dem - INLAND TOWNSHIP TRUSTEE		
Write-In	3	100.00%
Total...	3	100.00%

Dem - INLAND TWP PCT DELEGATE DEMOCRAT		
William P. Kludt	60	100.00%
Write-In	0	0.00%
Total...	60	0.00%

JUDGE OF THE PROBATE COURT		
David J. Bedelis	43	13.48%
Billie Jo Clark	89	27.90%
John B. Daugherty	107	33.54%
John D. Mead	80	25.08%
Write-In	0	0.00%
Total...	319	0.00%

Commission on Aging Renewal - County		
YES	255	75.67%
NO	82	24.33%
Total...	337	100.00%

Benzie_0812_Primary_E

August 7, 2012

Precinct Report

Benzie County

Joyfield Township

Registration & Turnout		657
Polling Place Turnout	380	57.84%
AVCB Turnout	0	0.00%
Election Day Manual Entry Turnout	0	0.00%
County Clerk Turnout	0	0.00%
Modems Turnout	0	0.00%
Total...	380	57.84%

Rep - UNITED STATES SENATOR		
Clark Durant	99	35.61%
Gary Glenn	27	9.71%
Randy Hekman	19	6.83%
Pete Hoekstra	**130**	**46.76%**
Write-In	3	1.08%
Total...	278	100.00%

Rep - 1ST DISTRICT REPRESENTATIVE IN CONGRESS		
Dan Benishek	**232**	**96.67%**
Write-In	8	3.33%
Total...	240	100.00%

Rep - 101ST DISTRICT STATE REPRESENTATIVE		
Ray Franz	**224**	**97.39%**
Write-In	6	2.61%
Total...	230	100.00%

Rep - PROSECUTING ATTORNEY		
Anthony Cicchelli	79	26.16%
Sara M. Mason	**149**	**49.34%**
Michael L. Smith	73	24.17%
Write-In	1	0.33%
Total...	302	100.00%

Rep - SHERIFF		
David Casey	79	24.69%
Blair Moss	67	20.94%
Ted Schendel	**173**	**54.06%**
Write-In	1	0.31%
Total...	320	100.00%

Rep - CLERK		
Dawn Olney	**272**	**98.55%**
Write-In	4	1.45%
Total...	276	100.00%

Rep - TREASURER		
John Morse	81	28.13%
Michelle Lynn Thompson	101	35.07%
Mary Wixson	**104**	**36.11%**
Write-In	2	0.69%
Total...	288	100.00%

Rep - REGISTER OF DEEDS		
Amy J. Bissell	**264**	**99.62%**

Joyfield Township

Rep - REGISTER OF DEEDS		
Write-In	1	0.38%
Total...	265	100.00%

Rep - COUNTY ROAD COMMISSIONER		
Ted Mick	**157**	**53.77%**
Terry Money	134	45.89%
Write-In	1	0.34%
Total...	292	100.00%

Rep - DRAIN COMMISSIONER		
Write-In	**17**	**100.00%**
Total...	17	100.00%

Rep - SURVEYOR		
John B. Smendzuik	**220**	**97.78%**
Write-In	5	2.22%
Total...	225	100.00%

Rep - COUNTY COMMISSIONER DISTRICT 7		
Adrian M. Poulisse	**236**	**97.52%**
Write-In	6	2.48%
Total...	242	100.00%

Rep - JOYFIELD TOWNSHIP SUPERVISOR		
Matt Emery	**170**	**51.83%**
Thomas Hart	157	47.87%
Write-In	1	0.30%
Total...	328	100.00%

Rep - JOYFIELD TOWNSHIP CLERK		
Ted Wood	**185**	**56.06%**
Susan K. Zenker	144	43.64%
Write-In	1	0.30%
Total...	330	100.00%

Rep - JOYFIELD TOWNSHIP TREASURER		
Deborah Gatrell	160	47.76%
Christine Smith	**174**	**51.94%**
Write-In	1	0.30%
Total...	335	100.00%

Rep - JOYFIELD TOWNSHIP TRUSTEE		
Jim Evans	**186**	**30.44%**
Mark Alan Evans	**153**	**25.04%**
John Nugent	136	22.26%
Guy Sauer	136	22.26%
Write-In	0	0.00%
Total...	611	0.00%

Rep - JOYFIELD TWP PCT DELEGATE REPUBLICAN		
Write-In	**8**	**100.00%**
Total...	8	100.00%

Dem - UNITED STATES SENATOR		
Debbie Stabenow	**30**	**96.77%**

Joyfield Township

Dem - UNITED STATES SENATOR		
Write-In	1	3.23%
Total...	31	100.00%

Dem - 1ST DISTRICT REPRESENTATIVE IN CONGRESS		
Gary McDowell	29	96.67%
Write-In	1	3.33%
Total...	30	100.00%

Dem - 101ST DISTRICT STATE REPRESENTATIVE		
Derek J. Bailey	22	68.75%
Allen O'Shea	10	31.25%
Write-In	0	0.00%
Total...	32	0.00%

Dem - PROSECUTING ATTORNEY		
Write-In	6	100.00%
Total...	6	100.00%

Dem - SHERIFF		
Write-In	6	100.00%
Total...	6	100.00%

Dem - CLERK		
Write-In	7	100.00%
Total...	7	100.00%

Dem - TREASURER		
Write-In	7	100.00%
Total...	7	100.00%

Dem - REGISTER OF DEEDS		
Write-In	6	100.00%
Total...	6	100.00%

Dem - COUNTY ROAD COMMISSIONER		
Write-In	5	100.00%
Total...	5	100.00%

Dem - DRAIN COMMISSIONER		
Christy L. Andersen	25	96.15%
Write-In	1	3.85%
Total...	26	100.00%

Dem - SURVEYOR		
Write-In	6	100.00%
Total...	6	100.00%

Dem - COUNTY COMMISSIONER DISTRICT 7		
Donald R. Tanner	29	96.67%
Write-In	1	3.33%
Total...	30	100.00%

Dem - JOYFIELD TOWNSHIP SUPERVISOR		
Chelsie Tanner	25	96.15%
Write-In	1	3.85%
Total...	26	100.00%

Joyfield Township

Dem - JOYFIELD TOWNSHIP CLERK		
Write-In	6	100.00%
Total...	6	100.00%

Dem - JOYFIELD TOWNSHIP TREASURER		
Debra Lindgren	22	95.65%
Write-In	1	4.35%
Total...	23	100.00%

Dem - JOYFIELD TOWNSHIP TRUSTEE		
Jodi Lindgren	21	87.50%
Write-In	3	12.50%
Total...	24	100.00%

Dem - JOYFIELD TWP PCT DELEGATE DEMOCRAT		
Kay Boyne	21	58.33%
Crystal Meadows	15	41.67%
Write-In	0	0.00%
Total...	36	0.00%

JUDGE OF THE PROBATE COURT		
David J. Bedells	23	7.59%
Billie Jo Clark	53	17.49%
John B. Daugherty	127	41.91%
John D. Mead	100	33.00%
Write-In	0	0.00%
Total...	303	0.00%

Commission on Aging Renewal - County		
YES	190	59.19%
NO	131	40.81%
Total...	321	100.00%

Planning Commission - Joyfield		
YES	179	54.41%
NO	150	45.59%
Total...	329	100.00%

Benzie_0812_Primary_E

August 7, 2012

Precinct Report

Benzie County

Lake Township

Registration & Turnout			781
Polling Place Turnout		401	51.34%
AVCB Turnout		0	0.00%
Election Day Manual Entry Turnout		0	0.00%
County Clerk Turnout		0	0.00%
Modems Turnout		0	0.00%
	Total...	401	51.34%

Rep - UNITED STATES SENATOR			
Clark Durant		64	23.62%
Gary Glenn		14	5.17%
Randy Hekman		16	5.90%
Pete Hoekstra		**176**	**64.94%**
Write-In		1	0.37%
	Total...	271	100.00%

Rep - 1ST DISTRICT REPRESENTATIVE IN CONGRESS			
Dan Benishek		**240**	**99.17%**
Write-In		2	0.83%
	Total...	242	100.00%

Rep - 101ST DISTRICT STATE REPRESENTATIVE			
Ray Franz		**231**	**99.57%**
Write-In		1	0.43%
	Total...	232	100.00%

Rep - PROSECUTING ATTORNEY			
Anthony Cicchelli		86	30.82%
Sara M. Mason		**144**	**51.61%**
Michael L. Smith		49	17.56%
Write-In		0	0.00%
	Total...	279	0.00%

Rep - SHERIFF			
David Casey		20	6.85%
Blair Moss		28	9.59%
Ted Schendel		**244**	**83.56%**
Write-In		0	0.00%
	Total...	292	0.00%

Rep - CLERK			
Dawn Olney		**253**	**100.00%**
Write-In		0	0.00%
	Total...	253	0.00%

Rep - TREASURER			
John Morse		68	28.45%
Michelle Lynn Thompson		**118**	**49.37%**
Mary Wixson		53	22.18%
Write-In		0	0.00%
	Total...	239	0.00%

Rep - REGISTER OF DEEDS			
Amy J. Bissell		**244**	**100.00%**

Lake Township

Rep - REGISTER OF DEEDS			
Write-In		0	0.00%
	Total...	244	0.00%

Rep - COUNTY ROAD COMMISSIONER			
Ted Mick		**148**	**55.64%**
Terry Money		118	44.36%
Write-In		0	0.00%
	Total...	266	0.00%

Rep - DRAIN COMMISSIONER			
Write-In		**14**	**100.00%**
	Total...	14	100.00%

Rep - SURVEYOR			
John B. Smendzuik		**229**	**100.00%**
Write-In		0	0.00%
	Total...	229	0.00%

Rep - COUNTY COMMISSIONER DISTRICT 2			
Vance Bates		**218**	**100.00%**
Write-In		0	0.00%
	Total...	218	0.00%

Rep - LAKE TOWNSHIP SUPERVISOR			
William L. Robinson		**225**	**100.00%**
Write-In		0	0.00%
	Total...	225	0.00%

Rep - LAKE TOWNSHIP CLERK			
Anna Grobe		**229**	**100.00%**
Write-In		0	0.00%
	Total...	229	0.00%

Rep - LAKE TOWNSHIP TREASURER			
Maryanne Goodman		**223**	**100.00%**
Write-In		0	0.00%
	Total...	223	0.00%

Rep - LAKE TOWNSHIP TRUSTEE			
Richard P. Jones		**150**	**38.27%**
Marshall E. Morris		**125**	**31.89%**
Mary J. Pitcher		117	29.85%
Write-In		0	0.00%
	Total...	392	0.00%

Rep - LAKE TWP PCT DELEGATE REPUBLICAN			
Donna Clarke		152	33.19%
J.P. Francis		141	30.79%
Jean Vogler		164	35.81%
Write-In		1	0.22%
	Total...	458	100.00%

Dem - UNITED STATES SENATOR			
Debbie Stabenow		**94**	**100.00%**

Lake Township

Dem - UNITED STATES SENATOR

Write-In	0	0.00%
Total...	94	0.00%

Dem - 1ST DISTRICT REPRESENTATIVE IN CONGRESS

Gary McDowell	87	100.00%
Write-In	0	0.00%
Total...	87	0.00%

Dem - 101ST DISTRICT STATE REPRESENTATIVE

Derek J. Bailey	66	67.35%
Allen O'Shea	32	32.65%
Write-In	0	0.00%
Total...	98	0.00%

Dem - PROSECUTING ATTORNEY

Write-In	6	100.00%
Total...	6	100.00%

Dem - SHERIFF

Write-In	7	100.00%
Total...	7	100.00%

Dem - CLERK

Write-In	4	100.00%
Total...	4	100.00%

Dem - TREASURER

Write-In	5	100.00%
Total...	5	100.00%

Dem - REGISTER OF DEEDS

Write-In	4	100.00%
Total...	4	100.00%

Dem - COUNTY ROAD COMMISSIONER

Write-In	5	100.00%
Total...	5	100.00%

Dem - DRAIN COMMISSIONER

Christy L. Andersen	62	98.41%
Write-In	1	1.59%
Total...	63	100.00%

Dem - SURVEYOR

Write-In	4	100.00%
Total...	4	100.00%

Dem - COUNTY COMMISSIONER DISTRICT 2

Write-In	4	100.00%
Total...	4	100.00%

Dem - LAKE TOWNSHIP SUPERVISOR

Write-In	4	100.00%
Total...	4	100.00%

Lake Township

Dem - LAKE TOWNSHIP CLERK

Write-In	4	100.00%
Total...	4	100.00%

Dem - LAKE TOWNSHIP TREASURER

Write-In	4	100.00%
Total...	4	100.00%

Dem - LAKE TOWNSHIP TRUSTEE

Write-In	10	100.00%
Total...	10	100.00%

Dem - LAKE TWP PCT DELEGATE DEMOCRAT

Marcia Curran	62	50.41%
Susan M. Koenig	60	48.78%
Write-In	1	0.81%
Total...	123	100.00%

JUDGE OF THE PROBATE COURT

David J. Bedelis	17	4.82%
Billie Jo Clark	79	22.38%
John B. Daugherty	159	45.04%
John D. Mead	98	27.76%
Write-In	0	0.00%
Total...	353	0.00%

Commission on Aging Renewal - County

YES	256	75.07%
NO	85	24.93%
Total...	341	100.00%

Benzie_0812_Primary_E

August 7, 2012

Precinct Report

Benzie County

Platte Township

Registration & Turnout			297
Polling Place Turnout		125	42.09%
AVCB Turnout		0	0.00%
Election Day Manual Entry Turnout		0	0.00%
County Clerk Turnout		0	0.00%
Modems Turnout		0	0.00%
	Total...	125	42.09%

Rep - UNITED STATES SENATOR			
Clark Durant		24	31.58%
Gary Glenn		4	5.26%
Randy Hekman		8	10.53%
Pete Hoekstra		**40**	**52.63%**
Write-In		0	0.00%
	Total...	76	0.00%

Rep - 1ST DISTRICT REPRESENTATIVE IN CONGRESS			
Dan Benishek		**59**	**100.00%**
Write-In		0	0.00%
	Total...	59	0.00%

Rep - 101ST DISTRICT STATE REPRESENTATIVE			
Ray Franz		**57**	**100.00%**
Write-In		0	0.00%
	Total...	57	0.00%

Rep - PROSECUTING ATTORNEY			
Anthony Cicchelli		16	20.78%
Sara M. Mason		**39**	**50.65%**
Michael L. Smith		22	28.57%
Write-In		0	0.00%
	Total...	77	0.00%

Rep - SHERIFF			
David Casey		22	26.51%
Blair Moss		10	12.05%
Ted Schendel		**51**	**61.45%**
Write-In		0	0.00%
	Total...	83	0.00%

Rep - CLERK			
Dawn Olney		**66**	**100.00%**
Write-In		0	0.00%
	Total...	66	0.00%

Rep - TREASURER			
John Morse		20	28.99%
Michelle Lynn Thompson		**28**	**40.58%**
Mary Wixson		21	30.43%
Write-In		0	0.00%
	Total...	69	0.00%

Rep - REGISTER OF DEEDS			
Amy J. Bissell		**64**	**100.00%**

Platte Township

Rep - REGISTER OF DEEDS			
Write-In		0	0.00%
	Total...	64	0.00%

Rep - COUNTY ROAD COMMISSIONER			
Ted Mick		39	48.15%
Terry Money		**42**	**51.85%**
Write-In		0	0.00%
	Total...	81	0.00%

Rep - DRAIN COMMISSIONER			
Write-In		**1**	**100.00%**
	Total...	1	100.00%

Rep - SURVEYOR			
John B. Smendzuik		**54**	**100.00%**
Write-In		0	0.00%
	Total...	54	0.00%

Rep - COUNTY COMMISSIONER DISTRICT 2			
Vance Bates		**52**	**100.00%**
Write-In		0	0.00%
	Total...	52	0.00%

Rep - PLATTE TOWNSHIP SUPERVISOR			
Paul Solem		**66**	**100.00%**
Write-In		0	0.00%
	Total...	66	0.00%

Rep - PLATTE TOWNSHIP CLERK			
Alison J. Michalak		**66**	**100.00%**
Write-In		0	0.00%
	Total...	66	0.00%

Rep - PLATTE TOWNSHIP TREASURER			
Cynthia Gottschalk		**65**	**100.00%**
Write-In		0	0.00%
	Total...	65	0.00%

Rep - PLATTE TOWNSHIP TRUSTEE			
Walter H. Harris		**64**	**100.00%**
Write-In		0	0.00%
	Total...	64	0.00%

Rep - PLATTE TWP PCT DELEGATE REPUBLICAN			
Write-In		**6**	**100.00%**
	Total...	6	100.00%

Dem - UNITED STATES SENATOR			
Debbie Stabenow		**33**	**97.06%**
Write-In		1	2.94%
	Total...	34	100.00%

Dem - 1ST DISTRICT REPRESENTATIVE IN CONGRESS			
Gary McDowell		**30**	**100.00%**
Write-In		0	0.00%
	Total...	30	0.00%

Platte Township

Dem - 101ST DISTRICT STATE REPRESENTATIVE

Derek J. Bailey	29	76.32%
Allen O'Shea	9	23.68%
Write-In	0	0.00%
Total...	38	0.00%

Dem - PROSECUTING ATTORNEY

Write-In	2	100.00%
Total...	2	100.00%

Dem - SHERIFF

Write-In	3	100.00%
Total...	3	100.00%

Dem - CLERK

Write-In	2	100.00%
Total...	2	100.00%

Dem - TREASURER

Write-In	3	100.00%
Total...	3	100.00%

Dem - REGISTER OF DEEDS

Write-In	2	100.00%
Total...	2	100.00%

Dem - COUNTY ROAD COMMISSIONER

Write-In	2	100.00%
Total...	2	100.00%

Dem - DRAIN COMMISSIONER

Christy L. Andersen	28	100.00%
Write-In	0	0.00%
Total...	28	0.00%

Dem - SURVEYOR

Write-In	2	100.00%
Total...	2	100.00%

Dem - COUNTY COMMISSIONER DISTRICT 2

Write-In	2	100.00%
Total...	2	100.00%

Dem - PLATTE TOWNSHIP SUPERVISOR

Write-In	3	100.00%
Total...	3	100.00%

Dem - PLATTE TOWNSHIP CLERK

Write-In	2	100.00%
Total...	2	100.00%

Dem - PLATTE TOWNSHIP TREASURER

Write-In	2	100.00%
Total...	2	100.00%

Dem - PLATTE TOWNSHIP TRUSTEE

Marcia A. Davis	30	100.00%

Platte Township

Dem - PLATTE TOWNSHIP TRUSTEE

Write-In	0	0.00%
Total...	30	0.00%

Dem - PLATTE TWP PCT DELEGATE DEMOCRAT

Write-In	3	100.00%
Total...	3	100.00%

JUDGE OF THE PROBATE COURT

David J. Bedells	15	13.64%
Billie Jo Clark	40	36.36%
John B. Daugherty	25	22.73%
John D. Mead	30	27.27%
Write-In	0	0.00%
Total...	110	0.00%

Commission on Aging Renewal - County

YES	91	74.59%
NO	31	25.41%
Total...	122	100.00%

Fire Ops & Maint Renewal - Platte

YES	107	86.29%
NO	17	13.71%
Total...	124	100.00%

Fire Equipment - Platte

YES	82	67.21%
NO	40	32.79%
Total...	122	100.00%

Benzie_0812_Primary_E

August 7, 2012

Precinct Report

Benzie County

Weldon Township

Registration & Turnout			429
Polling Place Turnout		134	31.24%
AVCB Turnout		0	0.00%
Election Day Manual Entry Turnout		0	0.00%
County Clerk Turnout		0	0.00%
Modems Turnout		0	0.00%
	Total...	134	31.24%

Rep - UNITED STATES SENATOR			
Clark Durant		35	39.33%
Gary Glenn		5	5.62%
Randy Hekman		5	5.62%
Pete Hoekstra		**43**	**48.31%**
Write-In		1	1.12%
	Total...	89	100.00%

Rep - 1ST DISTRICT REPRESENTATIVE IN CONGRESS			
Dan Benishek		**77**	**100.00%**
Write-In		0	0.00%
	Total...	77	0.00%

Rep - 101ST DISTRICT STATE REPRESENTATIVE			
Ray Franz		**78**	**100.00%**
Write-In		0	0.00%
	Total...	78	0.00%

Rep - PROSECUTING ATTORNEY			
Anthony Cicchelli		31	32.29%
Sara M. Mason		**50**	**52.08%**
Michael L. Smith		14	14.58%
Write-In		1	1.04%
	Total...	96	100.00%

Rep - SHERIFF			
David Casey		33	29.46%
Blair Moss		19	16.96%
Ted Schendel		**60**	**53.57%**
Write-In		0	0.00%
	Total...	112	0.00%

Rep - CLERK			
Dawn Olney		**85**	**100.00%**
Write-In		0	0.00%
	Total...	85	0.00%

Rep - TREASURER			
John Morse		10	9.43%
Michelle Lynn Thompson		29	27.36%
Mary Wixson		**65**	**61.32%**
Write-In		2	1.89%
	Total...	106	100.00%

Rep - REGISTER OF DEEDS			
Amy J. Bissell		**89**	**100.00%**

Weldon Township

Rep - REGISTER OF DEEDS			
Write-In		0	0.00%
	Total...	89	0.00%

Rep - COUNTY ROAD COMMISSIONER			
Ted Mick		39	42.86%
Terry Money		**52**	**57.14%**
Write-In		0	0.00%
	Total...	91	0.00%

Rep - DRAIN COMMISSIONER			
Write-In		**6**	**100.00%**
	Total...	6	100.00%

Rep - SURVEYOR			
John B. Smendzuik		**73**	**100.00%**
Write-In		0	0.00%
	Total...	73	0.00%

Rep - COUNTY COMMISSIONER DISTRICT 7			
Adrian M. Poulisse		**76**	**98.70%**
Write-In		1	1.30%
	Total...	77	100.00%

Rep - WELDON TOWNSHIP SUPERVISOR			
Ronald Hitesman		**57**	**98.28%**
Write-In		1	1.72%
	Total...	58	100.00%

Rep - WELDON TOWNSHIP CLERK			
Fran Griffin		**63**	**100.00%**
Write-In		0	0.00%
	Total...	63	0.00%

Rep - WELDON TOWNSHIP TREASURER			
Write-In Sheryl Jane-Baker Francis		12	100.00%
	Total...	12	100.00%

Rep - WELDON TOWNSHIP TRUSTEE			
Sue Meredith		**58**	**52.73%**
Gary Stevens		**52**	**47.27%**
Write-In		0	0.00%
	Total...	110	0.00%

Rep - WELDON TWP PCT DELEGATE REPUBLICAN			
Michael Bancroft		**31**	**32.63%**
Charles S. Mayer		**31**	**32.63%**
Marian F. Mayer		**33**	**34.74%**
Write-In		0	0.00%
	Total...	95	0.00%

Dem - UNITED STATES SENATOR			
Debbie Stabenow		**19**	**100.00%**
Write-In		0	0.00%
	Total...	19	0.00%

Weldon Township

Dem - 1ST DISTRICT REPRESENTATIVE IN CONGRESS		
Gary McDowell	**19**	**100.00%**
Write-In	0	0.00%
Total...	**19**	**0.00%**

Dem - 101ST DISTRICT STATE REPRESENTATIVE		
Derek J. Bailey	7	33.33%
Allen O'Shea	**14**	**66.67%**
Write-In	0	0.00%
Total...	**21**	**0.00%**

Dem - PROSECUTING ATTORNEY		
Write-In	0	0.00%
Total...	**0**	**0.00%**

Dem - SHERIFF		
Write-In	0	0.00%
Total...	**0**	**0.00%**

Dem - CLERK		
Write-In	0	0.00%
Total...	**0**	**0.00%**

Dem - TREASURER		
Write-In	0	0.00%
Total...	**0**	**0.00%**

Dem - REGISTER OF DEEDS		
Write-In	0	0.00%
Total...	**0**	**0.00%**

Dem - COUNTY ROAD COMMISSIONER		
Write-In	**1**	**100.00%**
Total...	**1**	**100.00%**

Dem - DRAIN COMMISSIONER		
Christy L. Andersen	**17**	**100.00%**
Write-In	0	0.00%
Total...	**17**	**0.00%**

Dem - SURVEYOR		
Write-In	0	0.00%
Total...	**0**	**0.00%**

Dem - COUNTY COMMISSIONER DISTRICT 7		
Donald R. Tanner	**18**	**100.00%**
Write-In	0	0.00%
Total...	**18**	**0.00%**

Dem - WELDON TOWNSHIP SUPERVISOR		
Write-In	0	0.00%
Total...	**0**	**0.00%**

Dem - WELDON TOWNSHIP CLERK		
Write-In	0	0.00%
Total...	**0**	**0.00%**

Weldon Township

Dem - WELDON TOWNSHIP TREASURER		
Write-In	0	0.00%
Total...	**0**	**0.00%**

Dem - WELDON TOWNSHIP TRUSTEE		
Write-In	0	0.00%
Total...	**0**	**0.00%**

Dem - WELDON TWP PCT DELEGATE DEMOCRAT		
Write-In	0	0.00%
Total...	**0**	**0.00%**

JUDGE OF THE PROBATE COURT		
David J. Bedells	19	19.00%
Billie Jo Clark	12	12.00%
John B. Daugherty	**44**	**44.00%**
John D. Mead	25	25.00%
Write-In	0	0.00%
Total...	**100**	**0.00%**

Commission on Aging Renewal - County		
YES	81	78.64%
NO	22	21.36%
Total...	**103**	**100.00%**

Benzie_0812_Primary_E

August 7, 2012

Precinct Report

Benzie County

City of Frankfort

Registration & Turnout			1,054
Polling Place Turnout		368	34.91%
AVCB Turnout		0	0.00%
Election Day Manual Entry Turnout		0	0.00%
County Clerk Turnout		0	0.00%
Modems Turnout		0	0.00%
	Total...	368	34.91%

Rep - UNITED STATES SENATOR			
Clark Durant		58	25.22%
Gary Glenn		13	5.65%
Randy Hekman		10	4.35%
Pete Hoekstra		**148**	**64.35%**
Write-In		1	0.43%
	Total...	230	100.00%

Rep - 1ST DISTRICT REPRESENTATIVE IN CONGRESS			
Dan Benishek		**203**	**98.54%**
Write-In		3	1.46%
	Total...	206	100.00%

Rep - 101ST DISTRICT STATE REPRESENTATIVE			
Ray Franz		**183**	**98.39%**
Write-In		3	1.61%
	Total...	186	100.00%

Rep - PROSECUTING ATTORNEY			
Anthony Cicchelli		98	39.36%
Sara M. Mason		**111**	**44.58%**
Michael L. Smith		39	15.66%
Write-In		1	0.40%
	Total...	249	100.00%

Rep - SHERIFF			
David Casey		36	13.95%
Blair Moss		27	10.47%
Ted Schendel		**194**	**75.19%**
Write-In		1	0.39%
	Total...	258	100.00%

Rep - CLERK			
Dawn Olney		**225**	**99.12%**
Write-In		2	0.88%
	Total...	227	100.00%

Rep - TREASURER			
John Morse		**89**	**39.91%**
Michelle Lynn Thompson		86	38.57%
Mary Wixson		45	20.18%
Write-In		3	1.35%
	Total...	223	100.00%

Rep - REGISTER OF DEEDS			
Amy J. Bissell		**226**	**99.56%**

City of Frankfort

Rep - REGISTER OF DEEDS			
Write-In		1	0.44%
	Total...	227	100.00%

Rep - COUNTY ROAD COMMISSIONER			
Ted Mick		**126**	**56.76%**
Terry Money		96	43.24%
Write-In		0	0.00%
	Total...	222	0.00%

Rep - DRAIN COMMISSIONER			
Write-In		**13**	**100.00%**
	Total...	13	100.00%

Rep - SURVEYOR			
John B. Smendzuik		**191**	**98.96%**
Write-In		2	1.04%
	Total...	193	100.00%

Rep - COUNTY COMMISSIONER DISTRICT 3			
Roger Griner		**207**	**99.52%**
Write-In		1	0.48%
	Total...	208	100.00%

Rep - CITY OF FRANKFORT PCT DELEGATE REPUBLICAN			
Thomas W. Davy		**108**	**29.43%**
Roger L. Griner		**153**	**41.69%**
Mary Haan		**100**	**27.25%**
Write-In		**6**	**1.63%**
	Total...	367	100.00%

Dem - UNITED STATES SENATOR			
Debbie Stabenow		**84**	**98.82%**
Write-In		1	1.18%
	Total...	85	100.00%

Dem - 1ST DISTRICT REPRESENTATIVE IN CONGRESS			
Gary McDowell		**75**	**100.00%**
Write-In		0	0.00%
	Total...	75	0.00%

Dem - 101ST DISTRICT STATE REPRESENTATIVE			
Derek J. Bailey		**64**	**75.29%**
Allen O'Shea		21	24.71%
Write-In		0	0.00%
	Total...	85	0.00%

Dem - PROSECUTING ATTORNEY			
Write-In		**4**	**100.00%**
	Total...	4	100.00%

Dem - SHERIFF			
Write-In		**5**	**100.00%**
	Total...	5	100.00%

City of Frankfort

Dem - CLERK		
Write-In	2	100.00%
Total...	2	100.00%

Dem - TREASURER		
Write-In	1	100.00%
Total...	1	100.00%

Dem - REGISTER OF DEEDS		
Write-In	1	100.00%
Total...	1	100.00%

Dem - COUNTY ROAD COMMISSIONER		
Write-In	1	100.00%
Total...	1	100.00%

Dem - DRAIN COMMISSIONER		
Christy L. Andersen	53	100.00%
Write-In	0	0.00%
Total...	53	0.00%

Dem - SURVEYOR		
Write-In	1	100.00%
Total...	1	100.00%

Dem - COUNTY COMMISSIONER DISTRICT 3		
Write-In	1	100.00%
Total...	1	100.00%

Dem - CITY OF FRANKFORT PCT DELEGATE DEMOCRAT		
Robert McQuilkin	53	47.75%
Bruce C. Ogilvie	57	51.35%
Write-In	1	0.90%
Total...	111	100.00%

JUDGE OF THE PROBATE COURT		
David J. Bedells	14	4.36%
Billie Jo Clark	37	11.53%
John B. Daugherty	84	26.17%
John D. Mead	185	57.63%
Write-In	1	0.31%
Total...	321	100.00%

Commission on Aging Renewal - County		
YES	257	82.37%
NO	55	17.63%
Total...	312	100.00%

Benzie_0812_Primary_E

August 7, 2012

Summary Report

Benzie County

VJC 8-21

Registration & Turnout		14,234	Voters
Polling Place Turnout		**5,013**	**35.22%**
AVCB Turnout		0	0.00%
Election Day Manual Entry Turnout		0	0.00%
County Clerk Turnout		0	0.00%
Modems Turnout		0	0.00%
	Total ...	**5,013**	**35.22%**
Rep - UNITED STATES SENATOR		0/0	0.00%
Clark Durant		1,095	33.13%
Gary Glenn		191	5.78%
Randy Hekman		199	6.02%
Pete Hoekstra		**1,811**	**54.80%**
Write-In		9	0.27%
	Total ...	**3,305**	**100.00%**
Rep - 1ST DISTRICT REPRESENTATIVE IN CONGRESS		0/0	0.00%
Dan Benishek		**2,827**	**98.85%**
Write-In		33	1.15%
	Total ...	**2,860**	**100.00%**
Rep - 101ST DISTRICT STATE REPRESENTATIVE		0/0	0.00%
Ray Franz		**2,690**	**98.93%**
Write-In		29	1.07%
	Total ...	**2,719**	**100.00%**
Rep - PROSECUTING ATTORNEY		0/0	0.00%
Anthony Cicchelli		903	26.55%
Sara M. Mason		**1,726**	**50.75%**
Michael L. Smith		767	22.55%
Write-In		5	0.15%
	Total ...	**3,401**	**100.00%**
Rep - SHERIFF		0/0	0.00%
David Casey		603	16.22%
Blair Moss		674	18.13%
Ted Schendel		**2,432**	**65.43%**
Write-In		8	0.22%
	Total ...	**3,717**	**100.00%**
Rep - CLERK		0/0	0.00%
Dawn Olney		**3,130**	**99.49%**
Write-In		16	0.51%
	Total ...	**3,146**	**100.00%**
Rep - TREASURER		0/0	0.00%
John Morse		1,100	33.47%
Michelle Lynn Thompson		**1,167**	**35.50%**
Mary Wixson		1,010	30.73%
Write-In		10	0.30%
	Total ...	**3,287**	**100.00%**
Rep - REGISTER OF DEEDS		0/0	0.00%
Amy J. Bissell		**3,038**	**99.67%**

Rep - REGISTER OF DEEDS (continued...)		0/0	0.00%
Write-In		10	0.33%
	Total ...	3,048	100.00%
Rep - COUNTY ROAD COMMISSIONER		0/0	0.00%
Ted Mick		1,712	51.86%
Terry Money		1,581	47.89%
Write-In		8	0.24%
	Total ...	3,301	100.00%
Rep - DRAIN COMMISSIONER		0/0	0.00%
Write-In		168	100.00%
	Total ...	168	100.00%
Rep - SURVEYOR		0/0	0.00%
John B. Smendzuik		2,644	99.25%
Write-In		20	0.75%
	Total ...	2,664	100.00%
Rep - COUNTY COMMISSIONER DISTRICT 1		0/0	0.00%
Paul Baker		107	32.33%
Lisa A. Tucker		222	67.07%
Write-In		2	0.60%
	Total ...	331	100.00%
Rep - COUNTY COMMISSIONER DISTRICT 2		0/0	0.00%
Vance Bates		352	98.60%
Write-In		5	1.40%
	Total ...	357	100.00%
Rep - COUNTY COMMISSIONER DISTRICT 3		0/0	0.00%
Roger Griner		402	99.75%
Write-In		1	0.25%
	Total ...	403	100.00%
Rep - COUNTY COMMISSIONER DISTRICT 4		0/0	0.00%
Glen Rineer		475	99.37%
Write-In		3	0.63%
	Total ...	478	100.00%
Rep - COUNTY COMMISSIONER DISTRICT 5		0/0	0.00%
Cloral G. Beeler		81	17.12%
Richard G. Fast		176	37.21%
Frank F. Walterhouse		214	45.24%
Write-In		2	0.42%
	Total ...	473	100.00%
Rep - COUNTY COMMISSIONER DISTRICT 6		0/0	0.00%
Tom Kelley		337	98.25%
Write-In		6	1.75%
	Total ...	343	100.00%
Rep - COUNTY COMMISSIONER DISTRICT 7		0/0	0.00%
Adrian M. Poulisse		527	98.14%

Rep - COUNTY COMMISSIONER DISTRICT 7 (continued...)		0/0	0.00%
Write-In		10	1.86%
	Total ...	537	100.00%
Rep - ALMIRA TOWNSHIP SUPERVISOR		0/0	0.00%
Dale Dort		112	23.33%
Mark E. Roper		366	76.25%
Write-In		2	0.42%
	Total ...	480	100.00%
Rep - ALMIRA TOWNSHIP CLERK		0/0	0.00%
Tammy Clous		385	99.48%
Write-In		2	0.52%
	Total ...	387	100.00%
Rep - ALMIRA TOWNSHIP TREASURER		0/0	0.00%
Steve Puchovan		302	94.08%
Write-In		19	5.92%
	Total ...	321	100.00%
Rep - ALMIRA TOWNSHIP TRUSTEE		0/0	0.00%
Ann K. Beaujean		289	36.58%
Phillip C. Johnson		125	15.82%
Matt Therrien		374	47.34%
Write-In		2	0.25%
	Total ...	790	100.00%
Rep - BENZONIA TOWNSHIP SUPERVISOR		0/0	0.00%
Write-In		14	100.00%
	Total ...	14	100.00%
Rep - BENZONIA TOWNSHIP CLERK		0/0	0.00%
Sheila Applebee		168	32.06%
Diana L. Heller		354	67.56%
Write-In		2	0.38%
	Total ...	524	100.00%
Rep - BENZONIA TOWNSHIP TREASURER		0/0	0.00%
Karen L. Burns		551	100.00%
Write-In		0	0.00%
	Total ...	551	100.00%
Rep - BENZONIA TOWNSHIP TRUSTEE		0/0	0.00%
Harold Case		377	49.87%
Sheila Ann Priest		378	50.00%
Write-In		1	0.13%
	Total ...	756	100.00%
Rep - BLAINE TOWNSHIP SUPERVISOR		0/0	0.00%
Tom Campbell		133	100.00%
Write-In		0	0.00%
	Total ...	133	100.00%
Rep - BLAINE TOWNSHIP CLERK		0/0	0.00%
Charlotte Putney		143	100.00%

Rep - BLAINE TOWNSHIP CLERK (continued...)		0/0	0.00%
Write-In		0	0.00%
	Total ...	143	100.00%
Rep - BLAINE TOWNSHIP TREASURER		0/0	0.00%
Emilie Kimpel		137	100.00%
Write-In		0	0.00%
	Total ...	137	100.00%
Rep - BLAINE TOWNSHIP TRUSTEE		0/0	0.00%
Charles F. Beale		96	44.86%
Walter F. Rohn		118	55.14%
Write-In		0	0.00%
	Total ...	214	100.00%
Rep - COLFAX TOWNSHIP SUPERVISOR		0/0	0.00%
Ron Evitts		81	96.43%
Write-In		3	3.57%
	Total ...	84	100.00%
Rep - COLFAX TOWNSHIP CLERK		0/0	0.00%
Write-In		6	100.00%
	Total ...	6	100.00%
Rep - COLFAX TOWNSHIP TREASURER		0/0	0.00%
Write-In		5	100.00%
	Total ...	6	100.00%
Rep - COLFAX TOWNSHIP TRUSTEE		0/0	0.00%
John Francis Sr.		22	16.18%
Shelley Greene		49	36.03%
Trisha Peer		36	26.47%
Michael Skurski		29	21.32%
Write-In		0	0.00%
	Total ...	136	100.00%
Rep - CRYSTAL LAKE TOWNSHIP SUPERVISOR		0/0	0.00%
Robert D. Barton		92	42.79%
Andrew E. Miller		120	55.81%
Write-In		3	1.40%
	Total ...	215	100.00%
Rep - CRYSTAL LAKE TOWNSHIP CLERK		0/0	0.00%
Brenda Nye		194	99.49%
Write-In		1	0.51%
	Total ...	195	100.00%
Rep - CRYSTAL LAKE TOWNSHIP TREASURER		0/0	0.00%
Write-In		8	100.00%
	Total ...	8	100.00%
Rep - CRYSTAL LAKE TOWNSHIP TRUSTEE		0/0	0.00%
Richard Nielsen		162	99.39%

Rep - CRYSTAL LAKE TOWNSHIP TRUSTEE (continued...)		0/0	0.00%
Write-In		1	0.61%
	Total ...	163	100.00%
Rep - GILMORE TOWNSHIP SUPERVISOR		0/0	0.00%
Write-In		6	100.00%
	Total ...	6	100.00%
Rep - GILMORE TOWNSHIP CLERK		0/0	0.00%
Write-In		4	100.00%
	Total ...	4	100.00%
Rep - GILMORE TOWNSHIP TREASURER		0/0	0.00%
Write-In		4	100.00%
	Total ...	4	100.00%
Rep - GILMORE TOWNSHIP TRUSTEE		0/0	0.00%
Write-In		5	100.00%
	Total ...	5	100.00%
Rep - HOMESTEAD TOWNSHIP SUPERVISOR		0/0	0.00%
Roger Chorley		121	32.97%
Beverly Holbrook		142	38.69%
Dennis M. Rodzik		100	27.25%
Write-In		4	1.09%
	Total ...	367	100.00%
Rep - HOMESTEAD TOWNSHIP CLERK		0/0	0.00%
Mary Geetings		351	100.00%
Write-In		0	0.00%
	Total ...	351	100.00%
Rep - HOMESTEAD TOWNSHIP TREASURER		0/0	0.00%
Shelley Rosa		351	98.87%
Write-In		4	1.13%
	Total ...	355	100.00%
Rep - HOMESTEAD TOWNSHIP TRUSTEE		0/0	0.00%
Walter Roy Langille		82	15.71%
Andy J. Loveland		198	37.93%
Daniel Moore		239	45.79%
Write-In		3	0.57%
	Total ...	522	100.00%
Rep - INLAND TOWNSHIP SUPERVISOR		0/0	0.00%
Lance Clabeaux		216	99.54%
Write-In		1	0.46%
	Total ...	217	100.00%
Rep - INLAND TOWNSHIP CLERK		0/0	0.00%
Linda M. Wilson		228	83.52%
Rose Ann Wirth		45	16.48%
Write-In		0	0.00%
	Total ...	273	100.00%

Rep - INLAND TOWNSHIP TREASURER		0/0	0.00%
Noralee Garey		44	16.73%
David Gray		78	29.66%
Marshall G. Lambertson		30	11.41%
Sharon K. Mayer		33	12.55%
Therese Zielinski		78	29.66%
Write-In		0	0.00%
	Total ...	263	100.00%
Rep - INLAND TOWNSHIP TRUSTEE		0/0	0.00%
Bruce H. Andersen, Sr.		146	44.34%
Mary Miller		182	55.66%
Write-In		0	0.00%
	Total ...	327	100.00%
Rep - JOYFIELD TOWNSHIP SUPERVISOR		0/0	0.00%
Matt Emery		170	51.83%
Thomas Hart		157	47.87%
Write-In		1	0.30%
	Total ...	328	100.00%
Rep - JOYFIELD TOWNSHIP CLERK		0/0	0.00%
Ted Wood		185	56.06%
Susan K. Zenker		144	43.64%
Write-In		1	0.30%
	Total ...	330	100.00%
Rep - JOYFIELD TOWNSHIP TREASURER		0/0	0.00%
Deborah Gatrell		160	47.76%
Christine Smith		174	51.94%
Write-In		1	0.30%
	Total ...	335	100.00%
Rep - JOYFIELD TOWNSHIP TRUSTEE		0/0	0.00%
Jim Evans		186	30.44%
Mark Alan Evans		153	25.04%
John Nugent		136	22.26%
Guy Sauer		136	22.26%
Write-In		0	0.00%
	Total ...	611	100.00%
Rep - LAKE TOWNSHIP SUPERVISOR		0/0	0.00%
William L. Robinson		225	100.00%
Write-In		0	0.00%
	Total ...	225	100.00%
Rep - LAKE TOWNSHIP CLERK		0/0	0.00%
Anna Grobe		229	100.00%
Write-In		0	0.00%
	Total ...	229	100.00%
Rep - LAKE TOWNSHIP TREASURER		0/0	0.00%
Maryanne Goodman		223	100.00%
Write-In		0	0.00%
	Total ...	223	100.00%

Rep - LAKE TOWNSHIP TRUSTEE		0/0	0.00%
Richard P. Jones		150	38.27%
Marshall E. Morris		125	31.89%
Mary J. Pitcher		117	29.85%
Write-In		0	0.00%
	Total ...	392	100.00%
Rep - PLATTE TOWNSHIP SUPERVISOR		0/0	0.00%
Paul Solem		66	100.00%
Write-In		0	0.00%
	Total ...	66	100.00%
Rep - PLATTE TOWNSHIP CLERK		0/0	0.00%
Alison J. Michalak		66	100.00%
Write-In		0	0.00%
	Total ...	66	100.00%
Rep - PLATTE TOWNSHIP TREASURER		0/0	0.00%
Cynthia Gottschalk		65	100.00%
Write-In		0	0.00%
	Total ...	65	100.00%
Rep - PLATTE TOWNSHIP TRUSTEE		0/0	0.00%
Walter H. Harris		64	100.00%
Write-In		0	0.00%
	Total ...	64	100.00%
Rep - WELDON TOWNSHIP SUPERVISOR		0/0	0.00%
Ronald Hitesman		57	98.28%
Write-In		1	1.72%
	Total ...	58	100.00%
Rep - WELDON TOWNSHIP CLERK		0/0	0.00%
Fran Griffin		63	100.00%
Write-In		0	0.00%
	Total ...	63	100.00%
Rep - WELDON TOWNSHIP TREASURER		0/0	0.00%
Write-In Sheryl Jane-Baker Francis		12	100.00%
	Total ...	12	100.00%
Rep - WELDON TOWNSHIP TRUSTEE		0/0	0.00%
Sue Meredith		58	52.73%
Gary Stevens		52	47.27%
Write-In		0	0.00%
	Total ...	110	100.00%
Rep - CITY OF FRANKFORT PCT DELEGATE REPUBLICAN		0/0	0.00%
Thomas W. Davy		108	29.43%
Roger L. Griner		153	41.69%
Mary Haan		100	27.25%
Write-In		6	1.63%
	Total ...	367	100.00%

Rep - ALMIRA TWP PCT DELEGATE REPUBLICAN		0/0	0.00%
Charles Cape		252	39.07%
Matt Therrien		384	59.53%
Write-In		9	1.40%
	Total ...	645	100.00%
Rep - BENZONIA TWP PCT DELEGATE REPUBLICAN		0/0	0.00%
Alan Appelhof		323	22.26%
Joanne Appelhof		314	21.64%
Jean Bowers		422	29.08%
Patricia A. Mead		384	26.46%
Write-In		8	0.55%
	Total ...	1,451	100.00%
Rep - BLAINE TWP PCT DELEGATE REPUBLICAN		0/0	0.00%
Jan Mick		98	33.00%
Ted Mick		94	31.65%
Donald C. Smeltzer		105	35.35%
Write-In		0	0.00%
	Total ...	297	100.00%
Rep - COLFAX TWP PCT DELEGATE REPUBLICAN		0/0	0.00%
Kim O'Connor		78	98.73%
Write-In		1	1.27%
	Total ...	79	100.00%
Rep - CRYSTAL LAKE TWP PCT DELEGATE REPUBLICAN		0/0	0.00%
Marilee Dean		130	23.55%
Scott L. House		151	27.36%
Donald W. Nugent		137	24.82%
Gail M. Nugent		133	24.09%
Write-In		1	0.18%
	Total ...	552	100.00%
Rep - GILMORE TWP PCT DELEGATE REPUBLICAN		0/0	0.00%
Jeannie Knudsen		52	33.12%
Adrian M. Poulisse		67	42.68%
Jennifer Poulisse		37	23.57%
Write-In		1	0.64%
	Total ...	157	100.00%
Rep - HOMESTEAD TWP PCT DELEGATE REPUBLICAN		0/0	0.00%
Joanne J. Blausey		189	27.63%
Donald G. McCash		138	20.18%
Pat McCash		147	21.49%
Dennis M. Rodzik		198	28.95%
Write-In		12	1.75%
	Total ...	684	100.00%
Rep - INLAND TWP PCT DELEGATE REPUBLICAN		0/0	0.00%
Write-In		4	100.00%
	Total ...	4	100.00%

Rep - JOYFIELD TWP PCT DELEGATE REPUBLICAN		0/0	0.00%
Write-In		8	100.00%
	Total ...	8	100.00%
Rep - LAKE TWP PCT DELEGATE REPUBLICAN		0/0	0.00%
Donna Clarke		152	33.19%
J.P. Francis		141	30.79%
Jean Vogler		164	35.81%
Write-In		1	0.22%
	Total ...	458	100.00%
Rep - PLATTE TWP PCT DELEGATE REPUBLICAN		0/0	0.00%
Write-In		6	100.00%
	Total ...	6	100.00%
Rep - WELDON TWP PCT DELEGATE REPUBLICAN		0/0	0.00%
Michael Bancroft		31	32.63%
Charles S. Mayer		31	32.63%
Marian F. Mayer		33	34.74%
Write-In		0	0.00%
	Total ...	95	100.00%
Dem - UNITED STATES SENATOR		0/0	0.00%
Debbie Stabenow		955	99.58%
Write-In		4	0.42%
	Total ...	959	100.00%
Dem - 1ST DISTRICT REPRESENTATIVE IN CONGRESS		0/0	0.00%
Gary McDowell		881	99.89%
Write-In		1	0.11%
	Total ...	882	100.00%
Dem - 101ST DISTRICT STATE REPRESENTATIVE		0/0	0.00%
Derek J. Bailey		727	71.20%
Allen O'Shea		294	28.80%
Write-In		0	0.00%
	Total ...	1,021	100.00%
Dem - PROSECUTING ATTORNEY		0/0	0.00%
Write-In		52	100.00%
	Total ...	52	100.00%
Dem - SHERIFF		0/0	0.00%
Write-In		69	100.00%
	Total ...	69	100.00%
Dem - CLERK		0/0	0.00%
Write-In		48	100.00%
	Total ...	48	100.00%
Dem - TREASURER		0/0	0.00%
Write-In		44	100.00%
	Total ...	44	100.00%

Dem - REGISTER OF DEEDS		0/0	0.00%
Write-In		42	100.00%
	Total ...	42	100.00%
Dem - COUNTY ROAD COMMISSIONER		0/0	0.00%
Write-In		46	100.00%
	Total ...	46	100.00%
Dem - DRAIN COMMISSIONER		0/0	0.00%
Christy L. Andersen		719	99.58%
Write-In		3	0.42%
	Total ...	722	100.00%
Dem - SURVEYOR		0/0	0.00%
Write-In		40	100.00%
	Total ...	40	100.00%
Dem - COUNTY COMMISSIONER DISTRICT 1		0/0	0.00%
Write-In		5	100.00%
	Total ...	5	100.00%
Dem - COUNTY COMMISSIONER DISTRICT 2		0/0	0.00%
Write-In		9	100.00%
	Total ...	9	100.00%
Dem - COUNTY COMMISSIONER DISTRICT 3		0/0	0.00%
Write-In		3	100.00%
	Total ...	3	100.00%
Dem - COUNTY COMMISSIONER DISTRICT 4		0/0	0.00%
Anne Damm		140	99.29%
Write-In		1	0.71%
	Total ...	141	100.00%
Dem - COUNTY COMMISSIONER DISTRICT 5		0/0	0.00%
Write-In		6	100.00%
	Total ...	6	100.00%
Dem - COUNTY COMMISSIONER DISTRICT 6		0/0	0.00%
Write-In		5	100.00%
	Total ...	5	100.00%
Dem - COUNTY COMMISSIONER DISTRICT 7		0/0	0.00%
Donald R. Tanner		140	99.29%
Write-In		1	0.71%
	Total ...	141	100.00%
Dem - ALMIRA TOWNSHIP SUPERVISOR		0/0	0.00%
Write-In		8	100.00%
	Total ...	8	100.00%
Dem - ALMIRA TOWNSHIP CLERK		0/0	0.00%
Diana L. Nolan		121	100.00%

Dem - ALMIRA TOWNSHIP CLERK (continued...)		0/0	0.00%
Write-In		0	0.00%
	Total ...	121	100.00%
Dem - ALMIRA TOWNSHIP TREASURER		0/0	0.00%
Mandy Gray Rineer		75	57.25%
Christie Trout		56	42.75%
Write-In		0	0.00%
	Total ...	131	100.00%
Dem - ALMIRA TOWNSHIP TRUSTEE		0/0	0.00%
Marty Bates		107	98.17%
Write-In		2	1.83%
	Total ...	109	100.00%
Dem - BENZONIA TOWNSHIP SUPERVISOR		0/0	0.00%
James R. Sheets		154	100.00%
Write-In		0	0.00%
	Total ...	154	100.00%
Dem - BENZONIA TOWNSHIP CLERK		0/0	0.00%
Write-In		3	100.00%
	Total ...	3	100.00%
Dem - BENZONIA TOWNSHIP TREASURER		0/0	0.00%
Write-In		4	100.00%
	Total ...	4	100.00%
Dem - BENZONIA TOWNSHIP TRUSTEE		0/0	0.00%
Jason A. Barnard		141	100.00%
Write-In		0	0.00%
	Total ...	141	100.00%
Dem - BLAINE TOWNSHIP SUPERVISOR		0/0	0.00%
Write-In		0	0.00%
	Total ...	0	0.00%
Dem - BLAINE TOWNSHIP CLERK		0/0	0.00%
Write-In		0	0.00%
	Total ...	0	0.00%
Dem - BLAINE TOWNSHIP TREASURER		0/0	0.00%
Write-In		0	0.00%
	Total ...	0	0.00%
Dem - BLAINE TOWNSHIP TRUSTEE		0/0	0.00%
Write-In		0	0.00%
	Total ...	0	0.00%
Dem - COLFAX TOWNSHIP SUPERVISOR		0/0	0.00%
Write-In		4	100.00%
	Total ...	4	100.00%

Dem - COLFAX TOWNSHIP CLERK		0/0	0.00%
DeAnn M. Mosher		26	100.00%
Write-In		0	0.00%
	Total ...	26	100.00%
Dem - COLFAX TOWNSHIP TREASURER		0/0	0.00%
Laura Draeger		25	100.00%
Write-In		0	0.00%
	Total ...	25	100.00%
Dem - COLFAX TOWNSHIP TRUSTEE		0/0	0.00%
Tom Besey		23	100.00%
Write-In		0	0.00%
	Total ...	23	100.00%
Dem - CRYSTAL LAKE TOWNSHIP SUPERVISOR		0/0	0.00%
Amy Ferris		75	98.68%
Write-In		1	1.32%
	Total ...	76	100.00%
Dem - CRYSTAL LAKE TOWNSHIP CLERK		0/0	0.00%
Write-In		2	100.00%
	Total ...	2	100.00%
Dem - CRYSTAL LAKE TOWNSHIP TREASURER		0/0	0.00%
Shelley Rodal		73	100.00%
Write-In		0	0.00%
	Total ...	73	100.00%
Dem - CRYSTAL LAKE TOWNSHIP TRUSTEE		0/0	0.00%
Dale Hunsberger		63	100.00%
Write-In		0	0.00%
	Total ...	83	100.00%
Dem - GILMORE TOWNSHIP SUPERVISOR		0/0	0.00%
Carl Noffsinger		93	100.00%
Write-In		0	0.00%
	Total ...	93	100.00%
Dem - GILMORE TOWNSHIP CLERK		0/0	0.00%
Sharyn Bower		87	98.86%
Write-In		1	1.14%
	Total ...	88	100.00%
Dem - GILMORE TOWNSHIP TREASURER		0/0	0.00%
Laura M. Manville		86	98.85%
Write-In		1	1.15%
	Total ...	87	100.00%
Dem - GILMORE TOWNSHIP TRUSTEE		0/0	0.00%
Ronald L. Beyette		78	54.93%
Douglas D. Holmes		64	45.07%
Write-In		0	0.00%
	Total ...	142	100.00%

Dem - HOMESTEAD TOWNSHIP SUPERVISOR		0/0	0.00%
Kim Allen		31	33.70%
Jessica Wooten		61	66.30%
Write-In		0	0.00%
	Total ...	92	100.00%
Dem - HOMESTEAD TOWNSHIP CLERK		0/0	0.00%
Shannon Crossman		86	98.85%
Write-In		1	1.15%
	Total ...	87	100.00%
Dem - HOMESTEAD TOWNSHIP TREASURER		0/0	0.00%
Calvin C. Garber		77	100.00%
Write-In		0	0.00%
	Total ...	77	100.00%
Dem - HOMESTEAD TOWNSHIP TRUSTEE		0/0	0.00%
Write-In		2	100.00%
	Total ...	2	100.00%
Dem - INLAND TOWNSHIP SUPERVISOR		0/0	0.00%
Paul A. Beechraft		67	100.00%
Write-In		0	0.00%
	Total ...	67	100.00%
Dem - INLAND TOWNSHIP CLERK		0/0	0.00%
Write-In		2	100.00%
	Total ...	2	100.00%
Dem - INLAND TOWNSHIP TREASURER		0/0	0.00%
Write-In		2	100.00%
	Total ...	2	100.00%
Dem - INLAND TOWNSHIP TRUSTEE		0/0	0.00%
Write-In		3	100.00%
	Total ...	3	100.00%
Dem - JOYFIELD TOWNSHIP SUPERVISOR		0/0	0.00%
Chelsie Tanner		25	96.15%
Write-In		1	3.85%
	Total ...	26	100.00%
Dem - JOYFIELD TOWNSHIP CLERK		0/0	0.00%
Write-In		6	100.00%
	Total ...	6	100.00%
Dem - JOYFIELD TOWNSHIP TREASURER		0/0	0.00%
Debra Lindgren		22	95.65%
Write-In		1	4.35%
	Total ...	23	100.00%
Dem - JOYFIELD TOWNSHIP TRUSTEE		0/0	0.00%
Jodi Lindgren		21	87.50%

Dem - JOYFIELD TOWNSHIP TRUSTEE (continued...)		0/0	0.00%
Write-In		3	12.50%
	Total ...	24	100.00%
Dem - LAKE TOWNSHIP SUPERVISOR		0/0	0.00%
Write-In		4	100.00%
	Total ...	4	100.00%
Dem - LAKE TOWNSHIP CLERK		0/0	0.00%
Write-In		4	100.00%
	Total ...	4	100.00%
Dem - LAKE TOWNSHIP TREASURER		0/0	0.00%
Write-In		4	100.00%
	Total ...	4	100.00%
Dem - LAKE TOWNSHIP TRUSTEE		0/0	0.00%
Write-In		10	100.00%
	Total ...	10	100.00%
Dem - PLATTE TOWNSHIP SUPERVISOR		0/0	0.00%
Write-In		3	100.00%
	Total ...	3	100.00%
Dem - PLATTE TOWNSHIP CLERK		0/0	0.00%
Write-In		2	100.00%
	Total ...	2	100.00%
Dem - PLATTE TOWNSHIP TREASURER		0/0	0.00%
Write-In		2	100.00%
	Total ...	2	100.00%
Dem - PLATTE TOWNSHIP TRUSTEE		0/0	0.00%
Marcia A. Davis		30	100.00%
Write-In		0	0.00%
	Total ...	30	100.00%
Dem - WELDON TOWNSHIP SUPERVISOR		0/0	0.00%
Write-In		0	0.00%
	Total ...	0	0.00%
Dem - WELDON TOWNSHIP CLERK		0/0	0.00%
Write-In		0	0.00%
	Total ...	0	0.00%
Dem - WELDON TOWNSHIP TREASURER		0/0	0.00%
Write-In		0	0.00%
	Total ...	0	0.00%
Dem - WELDON TOWNSHIP TRUSTEE		0/0	0.00%
Write-In		0	0.00%
	Total ...	0	0.00%

Dem - CITY OF FRANKFORT PCT DELEGATE DEMOCRAT		0/0	0.00%
Robert McQuilkin		53	47.75%
Bruce C. Ogilvie		57	51.35%
Write-In		1	0.90%
	Total ...	111	100.00%
Dem - ALMIRA TWP PCT DELEGATE DEMOCRAT		0/0	0.00%
Judy Baker		89	26.28%
Delores Berta		80	22.73%
Thomas L. Kimball		82	23.30%
Christie Trout		90	25.57%
Write-In		11	3.13%
	Total ...	352	100.00%
Dem - BENZONIA TWP PCT DELEGATE DEMOCRAT		0/0	0.00%
Mary Charlotte Robling		129	36.24%
Michael W. Ross		123	34.55%
Steven B. Thompson		100	28.09%
Write-In		4	1.12%
	Total ...	356	100.00%
Dem - BLAINE TWP PCT DELEGATE DEMOCRAT		0/0	0.00%
Alva I. Brun		17	100.00%
Write-In		0	0.00%
	Total ...	17	100.00%
Dem - COLFAX TWP PCT DELEGATE DEMOCRAT		0/0	0.00%
Write-In		3	100.00%
	Total ...	3	100.00%
Dem - CRYSTAL LAKE TWP PCT DELEGATE DEMOCRAT		0/0	0.00%
Betty Croft		61	26.07%
Amy C. Ferris		67	28.63%
Doreen Fitzgerald		54	23.08%
Betty L. Wortelboer		52	22.22%
Write-In		0	0.00%
	Total ...	234	100.00%
Dem - GILMORE TWP PCT DELEGATE DEMOCRAT		0/0	0.00%
Eric Pyne		66	49.25%
Richard A. Robb		66	49.25%
Write-In		2	1.49%
	Total ...	134	100.00%
Dem - HOMESTEAD TWP PCT DELEGATE DEMOCRAT		0/0	0.00%
M. Carroll Volpe		83	100.00%
Write-In		0	0.00%
	Total ...	83	100.00%
Dem - INLAND TWP PCT DELEGATE DEMOCRAT		0/0	0.00%
William P. Kludt		60	100.00%
Write-In		0	0.00%
	Total ...	60	100.00%
Dem - JOYFIELD TWP PCT DELEGATE DEMOCRAT		0/0	0.00%
Kay Boyne		21	58.33%

Dem - JOYFIELD TWP PCT DELEGATE DEMOCRAT (continued...)		0/0	0.00%
Crystal Meadows		15	41.67%
Write-In		0	0.00%
	Total ...	36	100.00%
Dem - LAKE TWP PCT DELEGATE DEMOCRAT		0/0	0.00%
Marcia Curran		62	50.41%
Susan M. Koenig		60	48.78%
Write-In		1	0.81%
	Total ...	123	100.00%
Dem - PLATTE TWP PCT DELEGATE DEMOCRAT		0/0	0.00%
Write-In		3	100.00%
	Total ...	3	100.00%
Dem - WELDON TWP PCT DELEGATE DEMOCRAT		0/0	0.00%
Write-In		0	0.00%
	Total ...	0	0.00%
JUDGE OF THE PROBATE COURT		0/0	0.00%
David J. Bedells		425	10.33%
Billie Jo Clark		852	20.71%
John B. Daugherty		1,405	34.15%
John D. Mead		1,430	34.76%
Write-In		2	0.05%
	Total ...	4,114	100.00%
Commission on Aging Renewal - County		0/0	0.00%
YES		3,121	73.28%
NO		1,138	26.72%
	Total ...	4,259	100.00%
Recreation Millage Renewal - Almira		0/0	0.00%
YES		417	63.86%
NO		236	36.14%
	Total ...	653	100.00%
Fire Ops & Maint Renewal - Homestead		0/0	0.00%
YES		385	70.26%
NO		163	29.74%
	Total ...	548	100.00%
Fire Equipment - Homestead		0/0	0.00%
YES		332	60.81%
NO		214	39.19%
	Total ...	546	100.00%
Planning Commission - Joyfield		0/0	0.00%
YES		179	54.41%
NO		150	45.59%
	Total ...	329	100.00%
Fire Ops & Maint Renewal - Platte		0/0	0.00%
YES		107	86.29%

Fire Ops & Maint Renewal - Platte (continued...)		0/0	0.00%
NO		17	13.71%
	Total ...	124	100.00%
Fire Equipment - Platte		0/0	0.00%
YES		82	67.21%
NO		40	32.79%
	Total ...	122	100.00%

✓ JC 8-16

Michigan August 2012 Primary Election									
8/7/2012					United States Senator				
Zero Page									
Results Page									
Test Homepage								1 position per party	
Precinct		# of Reg. Voters	Poll Book Totals	% Voters (Per Precinct)	Clark Durant Republican	Gary Glenn Republican	Randy Hekman Republican	Pete Hoekstra Republican	TOTALS
City of Benton Harbor #1	5200001	2683	145	5.40%	1	1	0	2	4
City of Benton Harbor #2	5200002	2018	81	4.01%	0	2	0	2	4
City of Benton Harbor #3	5200003	2527	162	6.41%	0	1	1	3	5
City of Benton Harbor #4	5200004	2543	136	5.35%	2	1	1	5	9
City of Bridgman	5400001	1811	384	21.20%	42	21	10	182	255
City of Buchanan #1	5600001	1996	252	12.63%	17	20	17	114	168
City of Buchanan #2	5600002	1379	219	15.88%	25	6	15	93	139
City of Coloma	5800001	1167	160	13.71%	16	7	4	91	118
City of New Buffalo	6000001	1585	133	8.39%	21	6	7	53	87
City of Niles #1	6200001	1990	132	6.63%	14	2	9	41	66
City of Niles #2	6200002	2310	204	8.83%	22	8	18	79	127
City of Niles #3	6200003	2271	135	5.94%	12	5	8	58	83
City of Niles #4	6200004	2371	308	12.99%	39	14	22	179	254
City of St. Joseph #1	6400001	2407	488	20.27%	32	24	12	274	342
City of St. Joseph #2	6400002	2247	490	21.81%	47	22	20	254	343
City of St. Joseph #3	6400003	2012	396	19.68%	30	16	11	211	268
City of Watervliet	6600001	1219	140	11.48%	19	4	5	61	89
Bainbridge #1A	0200001A	2065	472	22.86%	56	22	15	291	384
Bainbridge #1B	0200001B	0	0	NA	0	0	0	0	0
Bainbridge #1C	0200001C	0	0	NA	0	0	0	0	0
Baroda	0400001	2238	545	24.35%	50	29	42	321	442
Benton Charter #1	0600001	2942	314	10.67%	16	5	10	109	140
Benton Charter #2	0600002	2219	105	4.73%	1	1	0	8	10
Benton Charter #3	0600003	1064	157	14.76%	11	4	4	32	51
Benton Charter #4	0600004	1579	289	18.30%	10	14	9	115	148
Benton Charter #5	0600005	2546	267	10.49%	9	8	4	73	94
Benton Charter #6	0600006	2407	205	8.52%	7	2	2	29	40
Berrien #1	0800001	1759	309	17.57%	41	27	11	160	239
Berrien #2A	0800002	1506	284	18.86%	48	14	17	160	239
Berrien #2B	0800002	0	0	NA	0	0	0	0	0
Bertrand #1A	1000001	2132	303	14.21%	49	10	11	162	232
Bertrand #1B	1000001	0	0	NA	0	0	0	0	0
Buchanan	1200001	2515	609	24.21%	68	35	35	265	403
Chikaming	1400001	2679	647	24.15%	52	26	28	309	415
Coloma Charter #1	1600001	2211	388	17.55%	45	13	32	209	299
Coloma Charter #2	1600002	1847	352	19.06%	39	18	14	200	271
Galien	1800001	1170	137	11.71%	15	8	5	52	80
Hagar #1	2000001	1240	231	18.63%	21	16	7	122	166
Hagar #2	2000002	1541	248	16.09%	35	11	24	123	193
Lake Charter	2200001	2416	927	38.37%	74	62	35	523	694
Lincoln Charter #1	2400001	2434	736	30.24%	84	38	26	412	560
Lincoln Charter #2	2400002	1775	448	25.24%	53	28	5	237	323
Lincoln Charter #3	2400003	2572	574	22.32%	49	22	22	321	414
Lincoln Charter #4	2400004	2119	540	25.48%	81	38	14	293	426
Lincoln Charter #5	2400005	1382	313	22.65%	35	14	7	170	226
Lincoln Charter #6	2400006	1344	288	21.43%	24	16	6	168	214
New Buffalo	2600001	2050	182	8.88%	12	9	10	84	115
Niles Charter #1	2800001	1919	375	19.54%	39	6	18	160	223
Niles Charter #2	2800002	1698	216	12.72%	20	7	12	93	132
Niles Charter #3	2800003	2565	424	16.53%	44	27	26	186	283
Niles Charter #4	2800004	2516	378	15.02%	36	19	29	131	215
Niles Charter #5A	2800005A	1821	490	26.91%	52	19	26	243	340
Niles Charter #5B	2800005B	0	0	NA	0	0	0	0	0
Oronoko Charter #1A	3000001A	1947	660	33.90%	89	34	26	349	498
Oronoko Charter #1B	3000001B	0	0	NA	0	0	0	0	0
Oronoko Charter #2	3000002	1210	263	21.74%	24	16	12	126	178
Oronoko Charter #3	3000003	2360	370	15.68%	33	28	29	153	243
Pipestone #1A	3200001A	1771	430	24.28%	37	24	19	237	317
Pipestone #1B	3200001B	0	0	NA	0	0	0	0	0
Pipestone #1C	3200001C	0	0	NA	0	0	0	0	0
Royalton #1	3400001	1693	393	23.21%	41	15	14	239	309
Royalton #2	3400002	1965	425	21.63%	75	20	8	218	321
St. Joseph Charter #1	3800001	2703	489	18.09%	35	12	12	211	270
St. Joseph Charter #2	3800002	1709	462	27.03%	39	18	14	265	336
St. Joseph Charter #3	3800003	1386	365	26.33%	62	22	10	223	317
St. Joseph Charter #4	3800004	2672	690	25.82%	63	48	16	391	518

Michigan August 2012 Primary Election					United States Senator				
8/7/2012									
Xcel Zeros Page									
Xcel Results Page									
Test Homepage								1 position per party	
Precinct		# of Reg. Voters	Poll Book Totals	% Voters (Per Precinct)	Clark Durant Republican	Gary Glenn Republican	Randy Hekman Republican	Pete Hoekstra Republican	TOTALS
Sodus #1A	3600001A	1663	303	18.22%	16	12	31	159	218
Sodus #1B	3600001B	0	0	NA	0	0	0	0	0
Sodus #1C	3600001C	0	0	NA	0	0	0	0	0
Three Oaks	4000001	2349	320	13.62%	20	17	9	139	185
Watervliet #1A	4200001A	2325	374	16.09%	39	12	17	215	283
Watervliet #1B	4200001B	0	0	NA	0	0	0	0	0
Weesaw	4400001	1663	503	30.25%	39	40	36	244	359
Silver Creek	4500001	44	5	11.36%	0	0	0	0	0
Totals		124267	21770		2127	1046	919	10632	14724
Registered Voters	124267								
% of Voter Turnout	17.52%								

Michigan August 2012 Primary Election						
8/7/2012						
Null Zeros Page						
Null Results Page						
Test Homepage						
Precinct		# of Reg. Voters	Poll Book Totals	% Voters (Per Precinct)	Debbie Stabenow Democrat	TOTALS
City of Benton Harbor #1	5200001	2683	145	5.40%	119	119
City of Benton Harbor #2	5200002	2018	81	4.01%	64	64
City of Benton Harbor #3	5200003	2527	162	6.41%	129	129
City of Benton Harbor #4	5200004	2543	136	5.35%	111	111
City of Bridgman	5400001	1811	384	21.20%	72	72
City of Buchanan #1	5600001	1996	252	12.63%	40	40
City of Buchanan #2	5600002	1379	219	15.88%	42	42
City of Coloma	5800001	1167	160	13.71%	25	25
City of New Buffalo	6000001	1585	133	8.39%	32	32
City of Niles #1	6200001	1990	132	6.63%	42	42
City of Niles #2	6200002	2310	204	8.83%	52	52
City of Niles #3	6200003	2271	135	5.94%	37	37
City of Niles #4	6200004	2371	308	12.99%	49	49
City of St. Joseph #1	6400001	2407	488	20.27%	78	78
City of St. Joseph #2	6400002	2247	490	21.81%	62	62
City of St. Joseph #3	6400003	2012	396	19.68%	89	89
City of Watervliet	6600001	1219	140	11.48%	23	23
Bainbridge #1A	0200001A	2065	472	22.86%	33	33
Bainbridge #1B	0200001B	0	0	NA	0	0
Bainbridge #1C	0200001C	0	0	NA	0	0
Baroda	0400001	2238	545	24.35%	42	42
Benton Charter #1	0600001	2942	314	10.67%	133	133
Benton Charter #2	0600002	2219	105	4.73%	80	80
Benton Charter #3	0600003	1064	157	14.76%	83	83
Benton Charter #4	0600004	1579	289	18.30%	103	103
Benton Charter #5	0600005	2546	267	10.49%	138	138
Benton Charter #6	0600006	2407	205	8.52%	146	146
Berrien #1	0800001	1759	309	17.57%	27	27
Berrien #2A	0800002	1506	284	18.86%	12	12
Berrien #2B	0800002	0	0	NA	0	0
Bertrand #1A	1000001	2132	303	14.21%	30	30
Bertrand #1B	1000001	0	0	NA	0	0
Buchanan	1200001	2515	609	24.21%	90	90
Chikaming	1400001	2679	647	24.15%	116	116
Coloma Charter #1	1600001	2211	388	17.55%	45	45
Coloma Charter #2	1600002	1847	352	19.06%	36	36
Galien	1800001	1170	137	11.71%	38	38
Hagar #1	2000001	1240	231	18.63%	36	36
Hagar #2	2000002	1541	248	16.09%	29	29
Lake Charter	2200001	2416	927	38.37%	69	69
Lincoln Charter #1	2400001	2434	736	30.24%	74	74
Lincoln Charter #2	2400002	1775	448	25.24%	53	53
Lincoln Charter #3	2400003	2572	574	22.32%	76	76
Lincoln Charter #4	2400004	2119	540	25.48%	37	37
Lincoln Charter #5	2400005	1382	313	22.65%	39	39
Lincoln Charter #6	2400006	1344	288	21.43%	30	30
New Buffalo	2600001	2050	182	8.88%	37	37
Niles Charter #1	2800001	1919	375	19.54%	64	64
Niles Charter #2	2800002	1698	216	12.72%	36	36
Niles Charter #3	2800003	2565	424	16.53%	67	67
Niles Charter #4	2800004	2516	378	15.02%	87	87
Niles Charter #5A	2800005A	1821	490	26.91%	51	51
Niles Charter #5B	2800005B	0	0	NA	0	0
Oronoko Charter #1A	3000001A	1947	660	33.90%	40	40
Oronoko Charter #1B	3000001B	0	0	NA	0	0
Oronoko Charter #2	3000002	1210	263	21.74%	19	19
Oronoko Charter #3	3000003	2360	370	15.68%	38	38
Pipestone #1A	3200001A	1771	430	24.28%	40	40
Pipestone #1B	3200001B	0	0	NA	0	0
Pipestone #1C	3200001C	0	0	NA	0	0
Royalton #1	3400001	1693	393	23.21%	37	37
Royalton #2	3400002	1965	425	21.63%	43	43
St. Joseph Charter #1	3800001	2703	489	18.09%	190	190
St. Joseph Charter #2	3800002	1709	462	27.03%	65	65
St. Joseph Charter #3	3800003	1386	365	26.33%	54	54
St. Joseph Charter #4	3800004	2672	690	25.82%	85	85

Michigan August 2012 Primary Election						
8/7/2012						
Test Zeros Page						
Test Results Page						
Test Homepage						
Precinct		# of Reg. Voters	Poll Book Totals	% Voters (Per Precinct)	Debbie Stabenow Democrat	TOTALS
Sodus #1A	3600001A	1663	303	18.22%	33	33
Sodus #1B	3600001B	0	0	NA	0	0
Sodus #1C	3600001C	0	0	NA	0	0
Three Oaks	4000001	2349	320	13.62%	80	80
Watervliet #1A	4200001A	2325	374	16.09%	47	47
Watervliet #1B	4200001B	0	0	NA	0	0
Weesaw	4400001	1863	503	30.25%	20	20
Silver Creek	4500001	44	5	11.36%	0	0
Totals		124267	21770		3794	3794
Registered Voters	124267					
% of Voter Turnout	17.52%					

Michigan August 2012 Primary Election								
8/7/2012					Representative in Congress			
					6th District			
Cal Zeros Page								
Cal Results Page					1 position per party			
Test Homepage								
Precinct		# of Reg. Voters	Poll Book Totals	% Voters (Per Precinct)	Jack Hoogendyk Republican	Fred Upton Republican	TOTALS	Mike O'Brien Democrat	TOTALS
City of Benton Harbor #1	5200001	2683	145	5.40%	3	3	6	101	101
City of Benton Harbor #2	5200002	2018	81	4.01%	3	2	5	53	53
City of Benton Harbor #3	5200003	2527	162	6.41%	1	6	7	123	123
City of Benton Harbor #4	5200004	2543	136	5.35%	4	7	11	100	100
City of Bridgman	5400001	1811	384	21.20%	96	194	290	67	67
City of Buchanan #1	5600001	1996	252	12.63%	39	146	185	34	34
City of Buchanan #2	5600002	1379	219	15.88%	47	105	152	39	39
City of Coloma	5800001	1167	160	13.71%	40	93	133	23	23
City of New Buffalo	6000001	1585	133	8.39%	35	60	95	29	29
City of Niles #1	6200001	1990	132	6.63%	27	53	80	37	37
City of Niles #2	6200002	2310	204	8.83%	40	104	144	46	46
City of Niles #3	6200003	2271	135	5.94%	27	63	90	35	35
City of Niles #4	6200004	2371	308	12.99%	84	203	287	47	47
City of St. Joseph #1	6400001	2407	488	20.27%	109	278	387	75	75
City of St. Joseph #2	6400002	2247	490	21.81%	118	265	383	81	81
City of St. Joseph #3	6400003	2012	396	19.68%	76	216	292	85	85
City of Watervliet	6600001	1219	140	11.48%	43	53	96	19	19
Bainbridge #1A	0200001A	2065	472	22.86%	164	247	411	33	33
Bainbridge #1B	0200001B	0	0	NA	0	0	0	0	0
Bainbridge #1C	0200001C	0	0	NA	0	0	0	0	0
Baroda	0400001	2238	545	24.35%	203	285	488	38	38
Benton Charter #1	0600001	2942	314	10.67%	55	94	149	113	113
Benton Charter #2	0600002	2219	105	4.73%	3	10	13	78	78
Benton Charter #3	0600003	1064	157	14.76%	13	44	57	78	78
Benton Charter #4	0600004	1579	289	18.30%	58	103	161	89	89
Benton Charter #5	0600005	2546	267	10.49%	34	66	100	117	117
Benton Charter #6	0600006	2407	205	8.52%	9	31	40	124	124
Berrien #1	0800001	1759	309	17.57%	95	181	276	24	24
Berrien #2A	0800002	1506	284	18.86%	76	191	287	11	11
Berrien #2B	0800002	0	0	NA	0	0	0	0	0
Bertrand #1A	1000001	2132	303	14.21%	101	156	257	22	22
Bertrand #1B	1000001	0	0	NA	0	0	0	0	0
Buchanan	1200001	2515	609	24.21%	141	331	472	86	86
Chikaming	1400001	2679	647	24.15%	147	334	481	110	110
Coloma Charter #1	1600001	2211	388	17.55%	122	205	327	45	45
Coloma Charter #2	1600002	1847	352	19.06%	100	195	295	31	31
Galien	1800001	1170	137	11.71%	28	63	91	36	36
Hagar #1	2000001	1240	231	18.63%	60	122	162	32	32
Hagar #2	2000002	1541	248	16.09%	87	119	208	27	27
Lake Charter	2200001	2416	927	38.37%	254	545	799	65	65
Lincoln Charter #1	2400001	2434	736	30.24%	233	405	638	64	64
Lincoln Charter #2	2400002	1775	448	25.24%	130	227	357	47	47
Lincoln Charter #3	2400003	2572	574	22.32%	158	315	473	73	73
Lincoln Charter #4	2400004	2119	540	25.48%	155	305	460	32	32
Lincoln Charter #5	2400005	1382	313	22.65%	105	145	250	37	37
Lincoln Charter #6	2400006	1344	288	21.43%	71	170	241	28	28
New Buffalo	2600001	2050	182	8.88%	32	103	135	33	33
Niles Charter #1	2800001	1919	375	19.54%	90	183	273	64	64
Niles Charter #2	2800002	1698	216	12.72%	43	113	156	34	34
Niles Charter #3	2800003	2565	424	16.53%	107	211	318	64	64
Niles Charter #4	2800004	2516	378	15.02%	70	185	255	87	87
Niles Charter #5A	2800005A	1821	490	26.91%	133	269	402	47	47
Niles Charter #5B	2800005B	0	0	NA	0	0	0	0	0
Oronoko Charter #1A	3000001A	1947	660	33.90%	181	402	583	37	37
Oronoko Charter #1B	3000001B	0	0	NA	0	0	0	0	0
Oronoko Charter #2	3000002	1219	263	21.74%	43	183	226	17	17
Oronoko Charter #3	3000003	2360	370	15.68%	74	228	302	34	34
Pipestone #1A	3200001A	1771	430	24.28%	121	244	365	37	37
Pipestone #1B	3200001B	0	0	NA	0	0	0	0	0
Pipestone #1C	3200001C	0	0	NA	0	0	0	0	0
Royalton #1	3400001	1693	393	23.21%	115	226	341	33	33
Royalton #2	3400002	1965	425	21.63%	136	214	350	38	38
St. Joseph Charter #1	3800001	2703	489	18.09%	92	203	295	177	177
St. Joseph Charter #2	3800002	1709	462	27.03%	104	268	372	59	59
St. Joseph Charter #3	3800003	1386	365	26.33%	91	248	339	52	52
St. Joseph Charter #4	3800004	2672	690	25.82%	177	400	577	83	83

Michigan August 2012 Primary Election									
8/7/2012					Representative in Congress				
Reset Zeros Page					6th District				
Final Results Page									
Test Homepage							1 position per party		
Precinct		# of Reg. Voters	Poll Book Totals	% Voters (Per Precinct)	Jack Hoogendyk Republican	Fred Upton Republican	TOTALS	Mike O'Brien Democrat	TOTALS
Sodus #1A	3600001A	1663	303	18.22%	91	165	256	34	34
Sodus #1B	3600001B	0	0	NA	0	0	0	0	0
Sodus #1C	3600001C	0	0	NA	0	0	0	0	0
Three Oaks	4000001	2349	320	13.62%	49	158	207	74	74
Watervliet #1A	4200001A	2325	374	16.09%	122	188	310	43	43
Watervliet #1B	4200001B	0	0	NA	0	0	0	0	0
Weesaw	4400001	1663	503	30.25%	163	254	417	19	19
Silver Creek	4500001	44	5	11.36%	0	0	0	0	0
Totals		124267	21770		5428	11185	16613	3480	3480
Registered Voters	124267								
% of Voter Turnout	17.52%								

Official Results

Michigan August 2012 Primary Election

8/7/2012

Local Zeros Page

Local Results Page

Test Homepage

State Representative

78th District

1 position per party

Precinct		# of Reg. Voters	Poll Book Totals	% Voters (Per Precinct)	David H. Mann Republican	Dave Pagel Republican	Brian Savage Republican	TOTALS	Jack Arbanas Democrat	Gerry Welling Democrat	TOTALS
City of Benton Harbor #1	5200001	2683	145	5.40%	0	0	0	0	0	0	0
City of Benton Harbor #2	5200002	2018	81	4.01%	0	0	0	0	0	0	0
City of Benton Harbor #3	5200003	2527	162	6.41%	0	0	0	0	0	0	0
City of Benton Harbor #4	5200004	2543	136	5.35%	0	0	0	0	0	0	0
City of Bridgman	5400001	1811	384	21.20%	30	122	20	172	34	8	42
City of Buchanan #1	5600001	1996	252	12.63%	18	109	14	141	30	13	43
City of Buchanan #2	5600002	1379	219	15.88%	0	0	0	0	0	0	0
City of Coloma	5800001	1167	160	13.71%	16	26	43	85	13	17	30
City of New Buffalo	6000001	1585	133	8.39%	14	42	9	65	12	26	38
City of Niles #1	6200001	1990	132	6.63%	30	77	22	129	29	19	48
City of Niles #2	6200002	2310	204	8.83%	30	29	22	81	17	17	34
City of Niles #3	6200003	2271	135	5.94%	51	144	34	229	33	18	51
City of Niles #4	6200004	2371	308	12.99%	0	0	0	0	0	0	0
City of St. Joseph #1	6400001	2407	488	20.27%	0	0	0	0	0	0	0
City of St. Joseph #2	6400002	2247	490	21.81%	0	0	0	0	0	0	0
City of St. Joseph #3	6400003	2012	396	19.68%	0	0	0	0	0	0	0
City of Watervliet	6600001	1219	140	11.48%	0	0	0	0	0	0	0
Bainbridge #1A	0200001A	2065	472	22.86%	0	0	0	0	0	0	0
Bainbridge #1B	0200001B	0	0	NA	0	0	0	0	0	0	0
Bainbridge #1C	0200001C	0	0	NA	0	0	0	0	0	0	0
Baroda	0400001	2238	545	24.35%	20	389	60	469	21	14	35
Benton Charter #1	0600001	2942	314	10.67%	0	0	0	0	0	0	0
Benton Charter #2	0600002	2219	105	4.73%	0	0	0	0	0	0	0
Benton Charter #3	0600003	1064	157	14.76%	0	0	0	0	0	0	0
Benton Charter #4	0600004	1579	289	18.30%	0	0	0	0	0	0	0
Benton Charter #5	0600005	2546	267	10.49%	0	0	0	0	0	0	0
Benton Charter #6	0600006	2407	205	8.52%	0	0	0	0	0	0	0
Berrien #1	0800001	1759	309	17.57%	15	233	14	282	10	10	20
Berrien #2A	0800002	1506	284	18.86%	14	230	16	260	4	6	10
Berrien #2B	0800002	0	0	NA	0	0	0	0	0	0	0
Bertrand #1A	1000001	2132	303	14.21%	34	168	29	231	19	7	26
Bertrand #1B	1000001	0	0	NA	0	0	0	0	0	0	0
Buchanan	1200001	2515	609	24.21%	37	339	59	435	47	35	82
Chikaming	1400001	2679	647	24.15%	55	233	134	422	83	40	103
Coloma Charter #1	1600001	2211	388	17.55%	0	0	0	0	0	0	0
Coloma Charter #2	1600002	1847	352	19.06%	0	0	0	0	0	0	0
Galien	1800001	1170	137	11.71%	13	49	21	83	22	13	35
Hagar #1	2000001	1240	231	18.63%	0	0	0	0	0	0	0
Hagar #2	2000002	1541	248	16.09%	0	0	0	0	0	0	0
Lake Charter	2200001	2416	927	38.37%	0	0	0	0	0	0	0
Lincoln Charter #1	2400001	2434	736	30.24%	0	0	0	0	0	0	0
Lincoln Charter #2	2400002	1775	448	25.24%	0	0	0	0	0	0	0
Lincoln Charter #3	2400003	2572	574	22.32%	0	0	0	0	0	0	0
Lincoln Charter #4	2400004	2119	540	25.48%	0	0	0	0	0	0	0
Lincoln Charter #5	2400005	1382	313	22.65%	0	0	0	0	0	0	0
Lincoln Charter #6	2400006	1344	288	21.43%	0	0	0	0	0	0	0
New Buffalo	2600001	2050	182	8.88%	24	57	37	118	15	14	29
Niles Charter #1	2800001	1919	375	19.54%	39	164	30	233	23	33	56
Niles Charter #2	2800002	1698	216	12.72%	26	76	25	127	22	11	33
Niles Charter #3	2800003	2565	424	16.53%	62	159	56	277	33	31	64
Niles Charter #4	2800004	2516	378	15.02%	59	113	32	204	45	36	81
Niles Charter #5A	2800005A	1821	490	26.91%	48	223	53	324	30	19	49
Niles Charter #5B	2800005B	0	0	NA	0	0	0	0	0	0	0
Oronoko Charter #1A	3000001A	1947	660	33.90%	23	508	47	578	17	19	36
Oronoko Charter #1B	3000001B	0	0	NA	0	0	0	0	0	0	0
Oronoko Charter #2	3000002	1210	263	21.74%	24	183	19	226	8	9	17
Oronoko Charter #3	3000003	2360	370	15.68%	29	236	27	292	14	17	31
Pipestone #1A	3200001A	1771	430	24.28%	30	271	28	329	14	25	39
Pipestone #1B	3200001B	0	0	NA	0	0	0	0	0	0	0
Pipestone #1C	3200001C	0	0	NA	0	0	0	0	0	0	0
Royalton #1	3400001	1693	393	23.21%	0	0	0	0	0	0	0
Royalton #2	3400002	1965	425	21.63%	0	0	0	0	0	0	0
St. Joseph Charter #1	3800001	2703	489	18.09%	0	0	0	0	0	0	0
St. Joseph Charter #2	3800002	1709	462	27.03%	0	0	0	0	0	0	0
St. Joseph Charter #3	3800003	1386	365	26.33%	0	0	0	0	0	0	0
St. Joseph Charter #4	3800004	2672	690	25.82%	0	0	0	0	0	0	0

Michigan August 2012 Primary Election					State Representative						
8/7/2012					78th District						
ocal Zeros Page											
al Results Page											
Test Homepage					1 position per party						
Precinct		# of Reg. Voters	Poll Book Totals	% Voters (Per Precinct)	David H. Mann Republican	Dave Pagel Republican	Brian Savage Republican	TOTALS	Jack Arbanas Democrat	Gerry Welling Democrat	TOTALS
Sodus #1A	3600001A	1663	303	18.22%	28	185	18	231	15	18	33
Sodus #1B	3600001B	0	0	NA	0	0	0	0	0	0	0
Sodus #1C	3600001C	0	0	NA	0	0	0	0	0	0	0
Three Oaks	4000001	2349	320	13.62%	25	109	58	192	45	30	75
Watervliet #1A	4200001A	2325	374	16.09%	0	0	0	0	0	0	0
Watervliet #1B	4200001B	0	0	NA	0	0	0	0	0	0	0
Weesaw	4400001	1663	503	30.25%	37	276	72	385	14	9	23
Silver Creek	4500001	44	5	11.36%	0	0	0	0	0	0	0
Totals		124267	21770		831	4750	999	6580	649	514	1163
Registered Voters	124267										
% of Voter Turnout	17.52%										

Michigan August 2012 Primary Election

Official Results

Michigan August 2012 Primary Election

8/7/2012

Local Zeros Page
Local Results Page
Test Homepage

State Representative
79th District

Precinct		# of Reg. Voters	Poll Book Totals	% Voters (Per Precinct)	Al Pscholka Republican	TOTALS	1 position per party Mary E. Brown Democrat	Jim Hahn Democrat	TOTALS
City of Benton Harbor #1	5200001	2683	145	5.40%	5	5	59	69	128
City of Benton Harbor #2	5200002	2018	81	4.01%	4	4	43	18	61
City of Benton Harbor #3	5200003	2527	162	6.41%	5	5	85	50	135
City of Benton Harbor #4	5200004	2543	136	5.35%	8	8	72	40	112
City of Bridgman	5400001	1811	384	21.20%	251	251	23	54	77
City of Buchanan #1	5600001	1998	252	12.63%	0	0	0	0	0
City of Buchanan #2	5600002	1379	219	15.88%	0	0	0	0	0
City of Coloma	5800001	1167	160	13.71%	111	111	10	11	21
City of New Buffalo	6000001	1585	133	8.39%	0	0	0	0	0
City of Niles #1	6200001	1990	132	6.63%	0	0	0	0	0
City of Niles #2	6200002	2310	204	8.83%	0	0	0	0	0
City of Niles #3	6200003	2271	135	5.94%	0	0	0	0	0
City of Niles #4	6200004	2371	308	12.99%	0	0	0	0	0
City of St. Joseph #1	6400001	2407	488	20.27%	342	342	27	50	77
City of St. Joseph #2	6400002	2247	490	21.81%	321	321	23	44	67
City of St. Joseph #3	6400003	2012	396	19.68%	256	256	14	73	87
City of Watervliet	6600001	1219	140	11.48%	86	86	6	14	20
Bainbridge #1A	0200001A	2065	472	22.66%	368	368	18	14	32
Bainbridge #1B	0200001B	0	0	NA	0	0	0	0	0
Bainbridge #1C	0200001C	0	0	NA	0	0	0	0	0
Baroda	0400001	2238	545	24.35%	0	0	0	0	0
Benton Charter #1	0600001	2942	314	10.67%	132	132	67	64	131
Benton Charter #2	0600002	2219	105	4.73%	9	9	55	26	81
Benton Charter #3	0600003	1064	157	14.76%	51	51	37	52	89
Benton Charter #4	0600004	1579	289	18.30%	144	144	57	48	105
Benton Charter #5	0600005	2546	267	10.49%	90	90	83	54	137
Benton Charter #6	0600006	2407	205	8.52%	35	35	77	71	148
Berrien #1	0800001	1759	309	17.57%	0	0	0	0	0
Berrien #2A	0800002	1506	284	18.86%	0	0	0	0	0
Berrien #2B	0800002	0	0	NA	0	0	0	0	0
Bertrand #1A	1000001	2132	303	14.21%	0	0	0	0	0
Bertrand #1B	1000001	0	0	NA	0	0	0	0	0
Buchanan	1200001	2515	609	24.21%	0	0	0	0	0
Chikaming	1400001	2679	647	24.15%	270	270	22	23	45
Coloma Charter #1	1600001	2211	388	17.55%	253	253	18	16	34
Coloma Charter #2	1600002	1847	352	19.06%	0	0	0	0	0
Galien	1800001	1170	137	11.71%	163	163	11	29	40
Hagar #1	2000001	1240	231	18.63%	179	179	14	14	28
Hagar #2	2000002	1541	248	16.09%	688	688	21	46	67
Lake Charter	2200001	2416	927	38.37%	560	560	32	41	73
Lincoln Charter #1	2400001	2434	736	30.24%	307	307	16	36	52
Lincoln Charter #2	2400002	1775	448	25.24%	407	407	28	51	79
Lincoln Charter #3	2400003	2572	574	22.32%	408	408	15	22	37
Lincoln Charter #4	2400004	2119	540	25.48%	218	218	10	29	39
Lincoln Charter #5	2400005	1382	313	22.65%	211	211	13	18	31
Lincoln Charter #6	2400006	1344	288	21.43%	0	0	0	0	0
New Buffalo	2600001	2050	182	8.88%	0	0	0	0	0
Niles Charter #1	2800001	1919	375	19.54%	0	0	0	0	0
Niles Charter #2	2800002	1698	216	12.72%	0	0	0	0	0
Niles Charter #3	2800003	2565	424	16.53%	0	0	0	0	0
Niles Charter #4	2800004	2516	378	15.02%	0	0	0	0	0
Niles Charter #5A	2800005A	1821	490	26.91%	0	0	0	0	0
Niles Charter #5B	2800005B	0	0	NA	0	0	0	0	0
Oronoko Charter #1A	3000001A	1947	660	33.90%	0	0	0	0	0
Oronoko Charter #1B	3000001B	0	0	NA	0	0	0	0	0
Oronoko Charter #2	3000002	1210	263	21.74%	0	0	0	0	0
Oronoko Charter #3	3000003	2360	370	15.68%	0	0	0	0	0
Pipestone #1A	3200001A	1771	430	24.28%	0	0	0	0	0
Pipestone #1B	3200001B	0	0	NA	0	0	0	0	0
Pipestone #1C	3200001C	0	0	NA	0	0	0	0	0
Royalton #1	3400001	1693	393	23.21%	315	315	9	28	37
Royalton #2	3400002	1965	425	21.63%	320	320	19	24	43
St. Joseph Charter #1	3800001	2703	489	18.09%	260	260	70	128	198
St. Joseph Charter #2	3800002	1709	462	27.03%	331	331	21	52	73
St. Joseph Charter #3	3800003	1386	365	26.33%	314	314	24	32	56
St. Joseph Charter #4	3800004	2672	690	25.82%	509	509	34	53	87

Michigan August 2012 Primary Election					State Representative				
8/7/2012					79th District				
Print Zeros Page									
Final Results Page									
Test Homepage									
							1 position per party		
Precinct		# of Reg. Voters	Poll Book Totals	% Voters (Per Precinct)	Al Pscholka Republican	TOTALS	Mary E. Brown Democrat	Jim Hahn Democrat	TOTALS
Sodus #1A	3600001A	1663	303	18.22%	0	0	0	0	0
Sodus #1B	3600001B	0	0	NA	0	0	0	0	0
Sodus #1C	3600001C	0	0	NA	0	0	0	0	0
Three Oaks	4000001	2349	320	13.62%	0	0	0	0	0
Watervliet #1A	4200001A	2325	374	16.09%	267	267	20	26	46
Watervliet #1B	4200001B	0	0	NA	0	0	0	0	0
Weesaw	4400001	1663	503	30.25%	0	0	0	0	0
Silver Creek	4500001	44	5	11.36%	0	0	0	0	0
Totals		124267	21770		8198	8198	1153	1420	2573
Registered Voters	124267								
% of Voter Turnout	17.52%								

Additional Precinct Results and Summaries from the August 7, 2012 Election have been archived.

V SC 8-28

Federal Offices Primary 2012

August 7, 2012

Arrow down or across the page to view all Precincts and Races.
Click tab at the bottom of the page to view other catagories.
Write-In Results will be available after the Official Canvass.

U.S. SENATOR

1 Position Per Party

Precinct	# of Reg. Voters	Ballot Style #1	Ballot Style #2	Poll Book Totals	% Voters (Per Precinct)	Clark Durant Republican	TOTALS	Gary Glenn Republican	TOTALS	Randy Hekman Republican	TOTALS	Pete Hoekstra Republican	TOTALS	Debbie Stabenow Democratic	TOTALS
Algansee	1299	416	12	428	32.95%	100	100	20	20	26	26	172	172	31	31
Batavia	1053	288	16	304	28.87%	55	55	18	18	51	51	122	122	34	34
Bethel	964	267	None	267	27.70%	59	59	8	8	23	23	120	120	21	21
Bronsan	1049	231	None	231	22.02%	42	42	5	5	26	26	110	110	16	16
Butler	875	170	46	216	24.69%	49	49	11	11	8	8	77	77	17	17
California	436	59	31	90	20.64%	21	21	5	5	3	3	40	40	9	9
Coldwater	2805	924	None	924	32.94%	169	169	42	42	59	59	430	430	75	75
Gilead	478	146	None	146	30.54%	31	31	4	4	13	13	52	52	17	17
Girard	1487	507	64	571	38.40%	103	103	27	27	30	30	269	269	22	22
Kinderhook	1354	384	None	384	28.36%	87	87	30	30	22	22	156	156	32	32
Matteson	934	138	74	212	22.70%	47	47	11	11	22	22	78	78	24	24
Noble	342	89	None	89	26.02%	8	8	4	4	6	6	50	50	3	3
Ovid	2120	736	None	736	34.72%	143	143	24	24	29	29	308	308	65	65
Quincy # 1	1370	284	None	283	20.66%	60	60	13	13	18	18	137	137	23	23
Quincy # 2	1926	454	None	454	23.57%	91	91	31	31	36	36	196	196	41	41
Sherwood	1625	22	167	189	11.63%	50	50	4	4	10	10	81	81	23	23
Union	2083	29	478	507	24.34%	118	118	31	31	26	26	214	214	30	30
City of Bronson	1465	299	None	299	20.41%	57	57	10	10	16	16	124	124	22	22
City of Coldwater # 1	1851	313	None	313	16.91%	46	46	13	13	42	42	120	120	41	41
City of Coldwater # 2	1930	427	None	427	22.12%	70	70	30	30	38	38	187	187	48	48
City of Coldwater # 3	2211	794	None	794	35.91%	149	149	31	31	38	38	352	352	74	74
City of Coldwater # 4	1850	358	None	358	19.35%	66	66	28	28	25	25	128	128	49	49
TOTALS				8222		1621	1621	400	400	567	567	3523	3523	717	717
Registered Voters	31507														
% of Voter Turnout	**26.10%**														

Federal Offices Primary 2012

August 7, 2012

Arrow down or across the page to view all Precincts and Races.
Click tab at the bottom of the page to view other catagories.
Write-In Results will be available after the Official Canvass.

Precinct	# of Reg. Voters	Ballot Style #1	Ballot Style #2	Poll Book Totals	% Voters (Per Precinct)	7th DISTRICT REPRESENTATIVE IN CONGRESS (1 Position Per Party)							
						Dan Davis Republican	TOTALS	Tim Walberg Republican	TOTALS	Kurt Richard Haskell Democratic	TOTALS	Ruben Marquez Democratic	TOTALS
Algansee	1299	416	12	428	32.95%	98	98	232	232	16	16	10	10
Batavia	1053	288	16	304	28.87%	63	63	180	180	20	20	11	11
Bethel	964	267	None	267	27.70%	56	56	160	160	15	15	5	5
Bransan	1049	231	None	231	22.02%	46	46	148	148	15	15	0	0
Butler	875	170	46	216	24.69%	32	32	128	128	13	13	3	3
Califarnia	436	59	31	90	20.64%	23	23	52	52	5	5	3	3
Coldwater	2805	924	None	924	32.94%	172	172	557	557	53	53	14	14
Gilead	478	146	None	146	30.54%	34	34	79	79	14	14	3	3
Girard	1487	507	64	571	38.40%	96	96	354	354	13	13	9	9
Kinderhook	1354	384	None	384	28.36%	75	75	228	228	17	17	11	11
Matteson	934	138	74	212	22.70%	49	49	116	116	17	17	7	7
Noble	342	89	None	89	26.02%	6	6	65	65	3	3	0	0
Ovid	2120	736	None	736	34.72%	163	163	373	373	53	53	8	8
Quincy # 1	1370	284	None	283	20.66%	53	53	185	185	13	13	7	7
Quincy # 2	1926	454	None	454	23.57%	94	94	276	276	28	28	8	8
Sherwood	1625	22	167	189	11.63%	42	42	103	103	20	20	3	3
Union	2083	29	478	507	24.34%	104	104	309	309	17	17	8	8
City of Branson	1465	299	None	299	20.41%	51	51	171	171	12	12	10	10
City of Coldwater # 1	1851	313	None	313	16.91%	52	52	174	174	23	23	13	13
City of Coldwater # 2	1930	427	None	427	22.12%	95	95	247	247	34	34	11	11
City of Coldwater # 3	2211	794	None	794	35.91%	172	172	444	444	50	50	17	17
City of Coldwater # 4	1850	358	None	358	19.35%	65	65	199	199	25	25	19	19
TOTALS				8222		1641	1641	4780	4780	476	476	180	180
Registered Voters	31507												
% of Voter Turnout	26.10%												

State Offices Primary 2012

August 7, 2012

Arrow down or across the page to view all Precincts and Races.
Click tab at the bottom of the page to view other catagories.
Write-In Results will be available after the Official Canvass.

58th DISTRICT STATE REPRESENTATIVE

1 Position Per Party

Precinct	# of Reg. Voters	Ballot Style #1	Ballot Style #2	Poll Book Totals	% Voters (Per Precinct)	Kenneth Kurtz Republican	TOTALS	Amaryllis Thomas Democratic	TOTALS
Algansee	1299	416	12	428	32.95%	302	302	27	27
Batavia	1053	288	16	304	28.87%	233	233	28	28
Bethel	964	267	None	267	27.70%	203	203	19	19
Bronson	1049	231	None	231	22.02%	189	189	14	14
Butler	875	170	46	216	24.69%	151	151	13	13
California	436	59	31	90	20.64%	66	66	5	5
Coldwater	2805	924	None	924	32.94%	693	693	65	65
Gilead	478	146	None	146	30.54%	95	95	15	15
Girard	1487	507	64	571	38.40%	426	426	22	22
Kinderhook	1354	384	None	384	28.36%	290	290	24	24
Matteson	934	138	74	212	22.70%	146	146	22	22
Noble	342	89	None	89	26.02%	69	69	3	3
Ovid	2120	736	None	736	34.72%	494	494	60	60
Quincy # 1	1370	284	None	283	20.66%	224	224	21	21
Quincy # 2	1926	454	None	454	23.57%	342	342	35	35
Sherwood	1625	22	167	189	11.63%	129	129	21	21
Union	2083	29	478	507	24.34%	351	351	26	26
City of Bronson	1465	299	None	299	20.41%	206	206	22	22
City of Coldwater # 1	1851	313	None	313	16.91%	215	215	34	34
City of Coldwater # 2	1930	427	None	427	22.12%	318	318	41	41
City of Coldwater # 3	2211	794	None	794	35.91%	578	578	67	67
City of Coldwater # 4	1850	358	None	358	19.35%	242	242	48	48
TOTALS				8222		5962	5962	632	632
Registered Voters	31507								
% of Voter Turnout	**26.10%**								

Judical Offices Primary 2012
August 7, 2012

Arrow down or across the page to view all Precints and Races.
Click tab at the bottom of the page to view other catagories.
Write-In Results will be available after the Official Canvass.

JUDGE OF PROBATE COURT
1 Position

Precinct	# of Reg. Voters	Ballot Style #1	Ballot Style #2	Poll Book Totals	% Voters (Per Precinct)	Kirk Kashian	TOTALS	Charles J. Lillis	TOTALS	Terri A. Norris	TOTALS
Algansee	1299	416	12	428	32.95%	149	149	174	174	54	54
Batavia	1053	288	16	304	28.87%	100	100	120	120	43	43
Bethel	964	267	None	267	27.70%	78	78	109	109	33	33
Bransan	1049	231	None	231	22.02%	76	76	78	78	51	51
Butler	875	170	46	216	24.69%	72	72	87	87	28	28
California	436	59	31	90	20.64%	24	24	37	37	8	8
Coldwater	2805	924	None	924	32.94%	293	293	410	410	115	115
Gilead	478	146	None	146	30.54%	49	49	40	40	26	26
Girard	1487	507	64	571	38.40%	161	161	241	241	71	71
Kinderhook	1354	384	None	384	28.36%	169	169	117	117	49	49
Matteson	934	138	74	212	22.70%	48	48	84	84	33	33
Noble	342	89	None	89	26.02%	34	34	26	26	8	8
Ovid	2120	736	None	736	34.72%	224	224	333	333	94	94
Quincy # 1	1370	284	None	283	20.66%	92	92	122	122	50	50
Quincy # 2	1926	454	None	454	23.57%	144	144	190	190	62	62
Sherwood	1625	22	167	189	11.63%	57	57	40	40	67	67
Union	2083	29	478	507	24.34%	141	141	154	154	129	129
City af Bronson	1465	299	None	299	20.41%	108	108	97	97	54	54
City of Coldwater # 1	1851	313	None	313	16.91%	130	130	122	122	27	27
City of Coldwater # 2	1930	427	None	427	22.12%	139	139	181	181	56	56
City of Coldwater # 3	2211	794	None	794	35.91%	247	247	387	387	101	101
City of Coldwater # 4	1850	358	None	358	19.35%	121	121	147	147	54	54
TOTALS				8222		2656	2656	3296	3296	1213	1213
Registered Voters	31507										
% of Voter Turnout	**26.10%**										

Official Results

8-21-12

CERTIFICATE OF DETERMINATION
AND/OR
OFFICIAL CANVASS

STATE OF MICHIGAN }
} SS
COUNTY OF CALHOUN }

The Board of Canvassers of the County of Calhoun, having Ascertained and Canvassed the Votes of the County of Calhoun, for the said Primary Election, held on TUESDAY, the 7th day of AUGUST, 2012.

DO HEREBY CERTIFY AND DETERMINE THAT THE FOLLOWING VOTES WERE CAST:

That, Clark Durant, received 3,080 (Three thousand eighty) votes by the Republican Party for the office of U.S. Senator.
That, Gary Glenn, received 543 (Five hundred forty-three) votes by the Republican Party for the office of U.S. Senator.
That, Randy Hekman, received 498 (Four hundred ninety-eight) votes by the Republican Party for the office of U.S. Senator.
That, Pete Hoekstra, received 5,478 (Five thousand four hundred seventy-eight) votes by the Republican Party for the office of U.S. Senator.
That, Debbie Stabenow, received 4,693 (Four thousand six hundred ninety-three) votes by the Democratic Party for the office of U.S. Senator.

That, Justin Amash, received 8,137 (Eight thousand one hundred thirty-seven) votes by the Republican Party for the office of U.S. Representative in Congress 3rd District.
That, Steven Lee Butler, received 0 (Zero) votes by the Republican Party for the office of U.S. Representative in Congress 3rd District.
That, Steve Pestka, received 2,639 (Two thousand six hundred thirty-nine) votes by the Democratic Party for the office of U.S. Representative in Congress 3rd District.
That, Trevor Thomas, received 1,997 (One thousand nine hundred ninety-seven) votes by the Democratic Party for the office of U.S. Representative in Congress 3rd District.

That, Mark A. Behnke, having received the largest number of votes 4,376 (Four thousand three hundred seventy-six) is hereby nominated candidate by the Republican Party for the office of Representative in State Legislature 62nd District.
That, Kate Segal, having received the largest number of votes 3,309 (Three thousand three hundred nine) is hereby nominated candidate by the Democratic Party for the office of Representative in State Legislature 62nd District.

That, Jase Bolger, received 3,818 (Three thousand eight hundred eighteen) votes by the Republican Party for the office of Representative in State Legislature 63rd District.
That, Bill Farmer, received 1,258 (One thousand two hundred fifty-eight) votes by the Democratic Party for the office of Representative in State Legislature 63rd District.

That, David Gilbert, having received the largest number of votes 3,082 (Three thousand eighty-two) is hereby nominated candidate by the Republican Party for the office of County Prosecuting Attorney.
That, Susan K. Mladenoff, having received the largest number of votes 4,228 (Four thousand two hundred twenty-eight) is hereby nominated candidate by the Democratic Party for the office of County Prosecuting Attorney.

That, Matt Saxton, having received the largest number of votes 7,569 (Seven thousand five hundred sixty-nine) is hereby nominated candidate by the Republican Party for the office of County Sheriff.
That, Brad Palmer, having received the largest number of votes 2,645 (Two thousand six hundred forty-five) is hereby nominated candidate by the Democratic Party for the office of County Sheriff.

That, Anne Norlander, having received the largest number of votes 8,604 (Eight thousand six hundred four) is hereby nominated candidate by the Republican Party for the office of County Clerk and Register of Deeds.

That, Joni Jones, having received the largest number of votes 1,594 (One thousand five hundred ninety-four) is hereby nominated candidate by the Republican Party for the office of County Treasurer.
That, Christine Schauer, having received the largest number of votes 4,328 (Four thousand three hundred twenty-eight) is hereby nominated candidate by the Democratic Party for the office of County Treasurer.

That, Johnny Cash, having received the largest number of votes 1,965 (One thousand nine hundred sixty-five) is hereby nominated candidate by the Republican Party for the office of County Water Resources Commissioner.
That, Christine Kosmowski, having received the largest number of votes 2,976 (Two thousand nine hundred seventy-six) is hereby nominated candidate by the Democratic Party for the office of County Water Resources Commissioner.

That, Kathy-Sue Dunn, having received the largest number of votes 889 (Eight hundred eighty-nine) is hereby nominated candidate by the Republican Party for the office of Calhoun County Commissioner 1st District.
That, Danyelle Maitland, having received the largest number of votes 464 (Four hundred sixty-four) is hereby nominated candidate by the Democratic Party for the office of Calhoun County Commissioner 1st District.

That, Patrick O'Donnell, having received the largest number of votes 408 (Four hundred eight) is hereby nominated candidate by the Republican Party for the office of Calhoun County Commissioner 2nd District.
That, Terris E. Todd, having received the largest number of votes 559 (Five hundred fifty-nine) is hereby nominated candidate by the Democratic Party for the office of Calhoun County Commissioner 2nd District.

That, H. Spranger, having received the largest number of votes 734 (Seven hundred thirty-four) is hereby nominated candidate by the Republican Party for the office of Calhoun County Commissioner 3rd District.
That, Jim Haadsma, having received the largest number of votes 504 (Five hundred four) is hereby nominated candidate by the Democratic Party for the office of Calhoun County Commissioner 3rd District.

That, Steve Frisbie, having received the largest number of votes 1,137 (One thousand one hundred thirty-seven) is hereby nominated candidate by the Republican Party for the office of Calhoun County Commissioner 4th District.
That, Dave Morgan, having received the largest number of votes 680 (Six hundred eighty) is hereby nominated candidate by the Democratic Party for the office of Calhoun County Commissioner 4th District.

Official Results

That, Derek F. King, having received the largest number of votes 1,459 (One thousand four hundred fifty-nine) is hereby nominated candidate by the Republican Party for the office of Calhoun County Commissioner 5th District.
That, Teresa Phillips, having received the largest number of votes 541 (Five hundred forty-one) is hereby nominated candidate by the Democratic Party for the office of Calhoun County Commissioner 5th District.

That, Blaine W. VanSickle, having received the largest number of votes 1,725 (One thousand seven hundred twenty-five) is hereby nominated candidate by the Republican Party for the office of Calhoun County Commissioner 6th District.
That, Harry J. Marshall, having received the largest number of votes 543 (Five hundred forty-three) is hereby nominated candidate by the Democratic Party for the office of Calhoun County Commissioner 6th District.

That, Art Kale, having received the largest number of votes 1,062 (One thousand sixty-two) is hereby nominated candidate by the Republican Party for the office of Calhoun County Commissioner 7th District.
That, Scott Brown, having received the largest number of votes 616 (Six hundred sixteen) is hereby nominated candidate by the Democratic Party for the office of Calhoun County Commissioner 7th District.

That the Calhoun County 9-1-1 Funding Proposal, a surcharge on monthly billings not to exceed $2.25 each month on each user, for the period of 2013-2022, inclusive, having received 7,316 (Seven thousand three hundred sixteen) NO votes is Defeated.

CALHOUN COUNTY 9-1-1 FUNDING PROPOSAL
For the period of July 1, 2013 through June 30, 2022 both inclusive, shall Calhoun County, Michigan be authorized to assess a county 9-1-1 charge on monthly billings to each service user located within Calhoun County at a rate not to exceed $2.25 each month (if approved, replacing the current $.60 surcharge), subject to annual approval by the Calhoun County Board of Commissioners, to be used exclusively for the funding of 9-1-1 emergency telephone call answering and dispatch services within Calhoun County, including facilities, equipment and operations?

That the Calhoun County Medical Care Facility Proposal, An operating millage renewal for 10 years, 2013-2022, inclusive, having received 10,708 (Ten thousand seven hundred eight) YES votes is Passed.

CALHOUN COUNTY MEDICAL CARE FACILITY PROPOSAL
Shall the previously approved millage authorization of Calhoun County for the benefit of the Calhoun County Medical Care Facility in the amount of two thousand four hundred eighty-two ten-thousandths (.2482) mills on each dollar ($0.2482 per $1000) of taxable valuation upon real and tangible personal property in the County of Calhoun, State of Michigan, which expires on December 31, 2012, be renewed and continued for a period of ten (10) years, from 2013 through 2022, both inclusive, for the purpose of providing funds to continue operation of the Calhoun County Medical Care Facility? If approved and levied, the requested millage would provide estimated revenues to the Calhoun County Medical Care Facility of approximately Eight Hundred Ninety Four Thousand Seven Hundred Fifty Four and 00/100 Dollars ($894,754) when first levied in 2013.

IN WITNESS WHEREOF, We have hereunto set our hands and affixed the Seal of the County of Calhoun, this 14th day of August, 2012.

Teri S. Lowe

SEAL

Clerk of the County Board of Canvassers

Michigan August 7, 2012 Primary Election

Official Results

					United States Senator						
								1 position per party			
Precinct		# of Reg. Voters	Poll Book Totals	% Voters (Per Precinct)	Clark Durant Republican	Gary Glenn Republican	Randy Hekman Republican	Pete Hoekstra Republican	TOTALS	Debbie Stabenow Democrat	TOTALS
CITY OF ALBION											
Precinct #1	5200001	1023	94	9.19%	4	1	0	6	11	74	74
Precinct #2	5200002	876	81	9.25%	5	1	2	7	15	57	57
Precinct #3	5200003	1027	174	16.94%	23	2	5	38	68	94	94
Precinct #4	5200004	695	119	17.12%	14	0	1	31	46	69	69
Precinct #5	5200005	1065	156	14.65%	29	2	2	21	54	87	87
Precinct #6	5200006	439	127	28.93%	13	1	2	28	44	71	71
TOTAL CITY OF ALBION		5125	751	14.65%	88	7	12	131	238	452	452
CITY OF BATTLE CREEK											
Precinct #1	5400001	1754	85	4.85%	12	2	3	14	31	30	30
Precinct #2	5400002	1393	165	11.84%	20	3	4	79	106	41	41
Precinct #3	5400003	1664	427	25.66%	87	4	13	193	297	100	100
Precinct #4	5400004	1388	96	6.92%	14	3	2	31	50	39	39
Precinct #5	5400005	1648	319	19.36%	70	4	5	121	200	89	89
Precinct #6	5400006	2182	470	21.54%	72	11	17	170	270	161	161
Precinct #7	5400007	1582	60	3.79%	12	1	2	5	20	35	35
Precinct #8	5400008	2206	482	21.85%	92	10	8	188	298	146	146
Precinct #9	5400009	950	115	12.11%	24	5	5	40	74	29	29
Precinct #10	5400010	2553	263	10.30%	27	6	6	62	101	138	138
Precinct #11	5400011	2750	276	10.04%	49	5	4	85	143	108	108
Precinct #12	5400012	1890	109	5.77%	4	1	1	4	10	90	90
Precinct #13	5400013	1780	91	5.11%	13	2	3	26	44	40	40
Precinct #14	5400014	488	21	4.30%	2	0	0	3	5	15	15
Precinct #15	5400015	1443	289	20.03%	36	6	4	90	136	127	127
Precinct #16	5400016	1367	227	16.61%	26	8	8	82	124	86	86
Precinct #17	5400017	1545	140	9.06%	20	3	2	35	60	64	64
Precinct #18	5400018	1650	106	6.42%	13	3	2	22	40	61	61
Precinct #19	5400019	1212	111	9.16%	12	3	6	27	48	55	55
Precinct #20	5400020	1509	321	21.27%	79	12	4	130	225	73	73
Precinct #21	5400021	2252	160	7.10%	10	0	2	15	27	112	112
Precinct #22	5400022	1650	189	11.45%	35	1	3	62	101	63	63
Precinct #23	5400023	1814	216	11.91%	35	1	6	84	126	68	68
TOTAL CITY OF BATTLE CREEK		38670	4738	12.25%	764	94	110	1568	2536	1770	1770
CITY OF MARSHALL											
Precinct #1	5600001	2657	443	16.67%	88	18	10	142	258	131	131
Precinct #2	5600002	2732	598	21.89%	105	23	20	234	382	156	156
TOTAL CITY OF MARSHALL		5389	1041	19.32%	193	41	30	376	640	287	287
CITY OF SPRINGFIELD											
Precinct #1	5800001	1737	142	8.18%	21	5	4	57	87	50	50
Precinct #2	5800002	1702	103	6.05%	16	3	3	35	57	37	37
TOTAL CITY OF SPRINGFIELD		3439	245	7.12%	37	8	7	92	144	87	87
ALBION TOWNSHIP											
Precinct #1	0200001	883	214	24.24%	42	11	8	73	134	60	60
TOTAL ALBION TOWNSHIP		883	214	24.24%	42	11	8	73	134	60	60

Official Results

					United States Senator						
								1 position per party			
Precinct		# of Reg. Voters	Poll Book Totals	% Voters (Per Precinct)	Clark Durant Republican	Gary Glenn Republican	Randy Hekman Republican	Pete Hoekstra Republican	TOTALS	Debbie Stabenow Democrat	TOTALS
ATHENS TOWNSHIP											
Precinct #1A	0400001A	1771	468	26.43%	96	24	26	188	334	52	52
TOTAL ATHENS TOWNSHIP		**1771**	**468**	**26.43%**	**96**	**24**	**26**	**188**	**334**	**52**	**52**
BEDFORD CHARTER TOWNSHIP											
Precinct #1	0800001	2531	359	14.18%	66	9	14	118	207	128	128
Precinct #2	0800002	1554	292	18.79%	44	3	7	80	134	109	109
Precinct #3	0800003	1518	234	15.42%	40	4	1	58	103	99	99
Precinct #4	0800004	2017	324	16.06%	45	4	10	85	144	154	154
TOTAL BEDFORD CHARTER TOWNSHIP		**7620**	**1209**	**15.87%**	**195**	**20**	**32**	**341**	**588**	**490**	**490**
BURLINGTON											
Precinct #1A	0800001A	1394	225	16.14%	65	11	5	63	144	60	60
TOTAL BURLINGTON TOWNSHIP		**1394**	**225**	**16.14%**	**65**	**11**	**5**	**63**	**144**	**60**	**60**
CLARENCE TOWNSHIP											
Precinct #1A	1200001A	1465	329	22.46%	90	14	12	85	201	78	78
TOTAL CLARENCE TOWNSHIP		**1465**	**329**	**22.46%**	**90**	**14**	**12**	**85**	**201**	**78**	**78**
CLARENDON TOWNSHIP											
Precinct #1	1400001	866	163	18.82%	45	8	3	52	108	28	28
TOTAL CLARENDON TOWNSHIP		**866**	**163**	**18.82%**	**45**	**8**	**3**	**52**	**108**	**28**	**28**
CONVIS TOWNSHIP											
Precinct #1	1600001	1145	213	18.60%	51	11	14	73	149	39	39
TOTAL CONVIS TOWNSHIP		**1145**	**213**	**18.60%**	**51**	**11**	**14**	**73**	**149**	**39**	**39**
ECKFORD TOWNSHIP											
Precinct #1A	1800001A	1016	266	26.18%	76	13	8	106	203	38	38
TOTAL ECKFORD TOWNSHIP		**1016**	**266**	**26.18%**	**76**	**13**	**8**	**106**	**203**	**38**	**38**
EMMETT CHARTER TOWNSHIP											
Precinct #1	2000001	2002	211	10.54%	42	15	10	65	132	54	54
Precinct #2	2000002	2184	572	26.19%	102	32	26	233	393	93	93
Precinct #3	2000003	2065	287	13.90%	59	13	12	86	170	86	86
Precinct #4	2000004	2432	657	27.01%	136	29	18	242	425	132	132
TOTAL EMMETT CHARTER TOWNSHIP		**8683**	**1727**	**19.89%**	**339**	**89**	**66**	**626**	**1120**	**365**	**365**
FREDONIA TOWNSHIP											
Precinct #1	2200001	1322	351	26.55%	96	14	17	129	256	60	60
TOTAL FREDONIA TOWNSHIP		**1322**	**351**	**26.55%**	**96**	**14**	**17**	**129**	**256**	**60**	**60**
HOMER TOWNSHIP											
Precinct #1	2400001	1883	332	17.63%	80	22	17	123	242	43	43
TOTAL HOMER TOWNSHIP		**1883**	**332**	**17.63%**	**80**	**22**	**17**	**123**	**242**	**43**	**43**

Official Results

					United States Senator						
								1 position per party			
Precinct		# of Reg. Voters	Poll Book Totals	% Voters (Per Precinct)	Clark Durant Republican	Gary Glenn Republican	Randy Hekman Republican	Pete Hoekstra Republican	TOTALS	Debbie Stabenow Democrat	TOTALS
LEE TOWNSHIP											
Precinct #1A	2600001A	826	177	21.43%	42	7	11	65	125	18	18
TOTAL LEE TOWNSHIP		826	177	21.43%	42	7	11	65	125	18	18
LEROY TOWNSHIP											
Precinct #1A	2800001A	1568	417	26.59%	90	18	15	190	313	70	70
Precinct #2	2800002	1347	281	20.86%	75	11	6	97	189	68	68
TOTAL LEROY TOWNSHIP		2915	698	23.95%	165	29	21	287	502	138	138
MARENGO TOWNSHIP											
Precinct #1A	3000001A	1655	326	19.70%	87	12	13	105	217	58	58
TOTAL MARENGO TOWNSHIP		1655	326	19.70%	87	12	13	105	217	58	58
MARSHALL TOWNSHIP											
Precinct #1	3200001	1354	315	23.26%	56	17	12	127	212	58	58
Precinct #2	3200002	961	233	24.25%	54	2	1	104	161	48	48
TOTAL MARSHALL TOWNSHIP		2315	548	23.67%	110	19	13	231	373	106	106
NEWTON TOWNSHIP											
Precinct #1A	3400001A	2059	506	24.58%	105	36	14	198	353	94	94
TOTAL NEWTON TOWNSHIP		2059	506	24.58%	105	36	14	198	353	94	94
PENNFIELD CHARTER TOWNSHIP											
Precinct #1	3600001	2491	393	15.78%	76	13	18	139	246	106	106
Precinct #2	3600002	2233	218	9.76%	47	8	7	75	137	53	53
Precinct #3	3600003	2119	474	22.37%	95	13	11	183	302	98	98
TOTAL PENNFIELD CHARTER TOWNSHIP		6843	1085	15.86%	218	34	36	397	685	257	257
SHERIDAN TOWNSHIP											
Precinct #1A	3800001A	1442	212	14.70%	49	3	16	70	138	56	56
TOTAL SHERIDAN TOWNSHIP		1442	212	14.70%	49	3	16	70	138	56	56
TEKONSHA TOWNSHIP											
Precinct #1	4000001	1227	265	21.60%	47	16	7	99	169	57	57
TOTAL TEKONSHA TOWNSHIP		1227	265	21.60%	47	16	7	99	169	57	57
Totals		99953	16089		3080	543	498	5478	9599	4693	4693
Registered Voters	99953										
% of Voter Turnout	16.10%										

Official Results

		Representative in Congress					
		3rd District					
		1 position per party					
Precinct		Justin Amash Republican	Steven Lee Butler (WI) Republican	TOTALS	Steve Pestka Democrat	Trevor Thomas Democrat	TOTALS
CITY OF ALBION							
Precinct #1	5200001	11	0	11	43	27	70
Precinct #2	5200002	14	0	14	35	21	56
Precinct #3	5200003	60	0	60	61	30	91
Precinct #4	5200004	40	0	40	45	22	67
Precinct #5	5200005	46	0	46	61	23	84
Precinct #6	5200006	35	0	35	37	31	68
TOTAL CITY OF ALBION		**206**	**0**	**206**	**282**	**154**	**436**
CITY OF BATTLE CREEK							
Precinct #1	5400001	24	0	24	13	16	29
Precinct #2	5400002	96	0	96	27	17	44
Precinct #3	5400003	261	0	261	54	41	95
Precinct #4	5400004	40	0	40	23	17	40
Precinct #5	5400005	167	0	167	43	47	90
Precinct #6	5400006	245	0	245	85	75	160
Precinct #7	5400007	15	0	15	15	17	32
Precinct #8	5400008	259	0	259	86	58	144
Precinct #9	5400009	65	0	65	19	13	32
Precinct #10	5400010	86	0	86	94	44	138
Precinct #11	5400011	116	0	116	54	55	109
Precinct #12	5400012	10	0	10	57	31	88
Precinct #13	5400013	36	0	36	26	16	42
Precinct #14	5400014	3	0	3	7	6	13
Precinct #15	5400015	117	0	117	80	41	121
Precinct #16	5400016	102	0	102	52	33	85
Precinct #17	5400017	56	0	56	36	25	61
Precinct #18	5400018	33	0	33	28	30	58
Precinct #19	5400019	41	0	41	24	29	53
Precinct #20	5400020	199	0	199	44	31	75
Precinct #21	5400021	23	0	23	70	40	110
Precinct #22	5400022	86	0	86	42	23	65
Precinct #23	5400023	103	0	103	41	21	62
TOTAL CITY OF BATTLE CREEK		**2183**	**0**	**2183**	**1020**	**726**	**1746**
CITY OF MARSHALL							
Precinct #1	5600001	209	0	209	72	58	130
Precinct #2	5600002	321	0	321	85	68	153
TOTAL CITY OF MARSHALL		**530**	**0**	**530**	**157**	**126**	**283**
CITY OF SPRINGFIELD							
Precinct #1	5800001	79	0	79	28	23	51
Precinct #2	5800002	52	0	52	21	17	38
TOTAL CITY OF SPRINGFIELD		**131**	**0**	**131**	**49**	**40**	**89**
ALBION TOWNSHIP							
Precinct #1	0200001	110	0	110	37	21	58
TOTAL ALBION TOWNSHIP		**110**	**0**	**110**	**37**	**21**	**58**

Official Results

		Representative in Congress					
		3rd District					
		1 position per party					
Precinct		Justin Amash Republican	Steven Lee Butler (WI) Republican	TOTALS	Steve Pestka Democrat	Trevor Thomas Democrat	TOTALS
ATHENS TOWNSHIP							
Precinct #1A	0400001A	272	0	272	32	20	52
TOTAL ATHENS TOWNSHIP		**272**	**0**	**272**	**32**	**20**	**52**
BEDFORD CHARTER TOWNSHIP							
Precinct #1	0800001	186	0	186	71	58	129
Precinct #2	0800002	115	0	115	70	52	122
Precinct #3	0800003	92	0	92	58	42	100
Precinct #4	0800004	120	0	120	69	82	151
TOTAL BEDFORD CHARTER TOWNSHIP		**513**	**0**	**513**	**268**	**234**	**502**
BURLINGTON							
Precinct #1A	0800001A	121	0	121	29	30	59
TOTAL BURLINGTON TOWNSHIP		**121**	**0**	**121**	**29**	**30**	**59**
CLARENCE TOWNSHIP							
Precinct #1A	1200001A	174	0	174	29	46	75
TOTAL CLARENCE TOWNSHIP		**174**	**0**	**174**	**29**	**46**	**75**
CLARENDON TOWNSHIP							
Precinct #1	1400001	92	0	92	15	16	31
TOTAL CLARENDON TOWNSHIP		**92**	**0**	**92**	**15**	**16**	**31**
CONVIS TOWNSHIP							
Precinct #1	1600001	125	0	125	15	21	36
TOTAL CONVIS TOWNSHIP		**125**	**0**	**125**	**15**	**21**	**36**
ECKFORD TOWNSHIP							
Precinct #1A	1800001A	170	0	170	17	24	41
TOTAL ECKFORD TOWNSHIP		**170**	**0**	**170**	**17**	**24**	**41**
EMMETT CHARTER TOWNSHIP							
Precinct #1	2000001	111	0	111	29	21	50
Precinct #2	2000002	334	0	334	51	39	90
Precinct #3	2000003	139	0	139	43	38	81
Precinct #4	2000004	358	0	358	82	51	133
TOTAL EMMETT CHARTER TOWNSHIP		**942**	**0**	**942**	**205**	**149**	**354**
FREDONIA TOWNSHIP							
Precinct #1	2200001	207	0	207	35	23	58
TOTAL FREDONIA TOWNSHIP		**207**	**0**	**207**	**35**	**23**	**58**
HOMER TOWNSHIP							
Precinct #1	2400001	211	0	211	30	13	43
TOTAL HOMER TOWNSHIP		**211**	**0**	**211**	**30**	**13**	**43**

Official Results

		Representative in Congress					
		3rd District					
		1 position per party					
Precinct		Justin Amash Republican	Steven Lee Butler (WI) Republican	TOTALS	Steve Pestka Democrat	Trevor Thomas Democrat	TOTALS
LEE TOWNSHIP							
Precinct #1A	2600001A	109	0	109	9	11	20
TOTAL LEE TOWNSHIP		**109**	**0**	**109**	**9**	**11**	**20**
LEROY TOWNSHIP							
Precinct #1A	2800001A	270	0	270	38	26	64
Precinct #2	2800002	162	0	162	45	23	68
TOTAL LEROY TOWNSHIP		**432**	**0**	**432**	**83**	**49**	**132**
MARENGO TOWNSHIP							
Precinct #1A	3000001A	175	0	175	34	23	57
TOTAL MARENGO TOWNSHIP		**175**	**0**	**175**	**34**	**23**	**57**
MARSHALL TOWNSHIP							
Precinct #1	3200001	182	0	182	36	26	62
Precinct #2	3200002	125	0	125	22	23	45
TOTAL MARSHALL TOWNSHIP		**307**	**0**	**307**	**58**	**49**	**107**
NEWTON TOWNSHIP							
Precinct #1A	3400001A	295	0	295	41	54	95
TOTAL NEWTON TOWNSHIP		**295**	**0**	**295**	**41**	**54**	**95**
PENNFIELD CHARTER TOWNSHIP							
Precinct #1	3600001	195	0	195	59	40	99
Precinct #2	3600002	124	0	124	31	23	54
Precinct #3	3600003	260	0	260	42	56	98
TOTAL PENNFIELD CHARTER TOWNSHIP		**579**	**0**	**579**	**132**	**119**	**251**
SHERIDAN TOWNSHIP							
Precinct #1A	3800001A	108	0	108	31	24	55
TOTAL SHERIDAN TOWNSHIP		**108**	**0**	**108**	**31**	**24**	**55**
TEKONSHA TOWNSHIP							
Precinct #1	4000001	145	0	145	31	25	56
TOTAL TEKONSHA TOWNSHIP		**145**	**0**	**145**	**31**	**25**	**56**
Totals		**8137**	**0**	**8137**	**2639**	**1997**	**4636**
Registered Voters	99953						
% of Voter Turnout	16.10%						

Official Results

		State Representative 62nd District				State Representative 63rd District			
		1 position per party				1 position per party			
Precinct		Mark A. Behnke Republican	TOTALS	Kate Segal Democrat	TOTALS	Jase Bolger Republican	TOTALS	Bill Farmer Democrat	TOTALS
CITY OF ALBION									
Precinct #1	5200001	11	11	71	71	0	0	0	0
Precinct #2	5200002	14	14	58	58	0	0	0	0
Precinct #3	5200003	62	62	97	97	0	0	0	0
Precinct #4	5200004	39	39	69	69	0	0	0	0
Precinct #5	5200005	49	49	85	85	0	0	0	0
Precinct #6	5200006	38	38	68	68	0	0	0	0
TOTAL CITY OF ALBION		**213**	**213**	**448**	**448**	**0**	**0**	**0**	**0**
CITY OF BATTLE CREEK									
Precinct #1	5400001	25	25	30	30	0	0	0	0
Precinct #2	5400002	98	98	43	43	0	0	0	0
Precinct #3	5400003	276	276	100	100	0	0	0	0
Precinct #4	5400004	44	44	38	38	0	0	0	0
Precinct #5	5400005	174	174	92	92	0	0	0	0
Precinct #6	5400006	244	244	164	164	0	0	0	0
Precinct #7	5400007	15	15	35	35	0	0	0	0
Precinct #8	5400008	266	266	150	150	0	0	0	0
Precinct #9	5400009	67	67	31	31	0	0	0	0
Precinct #10	5400010	88	88	138	138	0	0	0	0
Precinct #11	5400011	127	127	107	107	0	0	0	0
Precinct #12	5400012	9	9	90	90	0	0	0	0
Precinct #13	5400013	38	38	40	40	0	0	0	0
Precinct #14	5400014	2	2	15	15	0	0	0	0
Precinct #15	5400015	124	124	124	124	0	0	0	0
Precinct #16	5400016	108	108	86	86	0	0	0	0
Precinct #17	5400017	56	56	64	64	0	0	0	0
Precinct #18	5400018	35	35	62	62	0	0	0	0
Precinct #19	5400019	45	45	57	57	0	0	0	0
Precinct #20	5400020	203	203	74	74	0	0	0	0
Precinct #21	5400021	27	27	108	108	0	0	0	0
Precinct #22	5400022	94	94	66	66	0	0	0	0
Precinct #23	5400023	108	108	63	63	0	0	0	0
TOTAL CITY OF BATTLE CREEK		**2273**	**2273**	**1777**	**1777**	**0**	**0**	**0**	**0**
CITY OF MARSHALL									
Precinct #1	5600001	0	0	0	0	215	215	119	119
Precinct #2	5600002	0	0	0	0	322	322	134	134
TOTAL CITY OF MARSHALL		**0**	**0**	**0**	**0**	**537**	**537**	**253**	**253**
CITY OF SPRINGFIELD									
Precinct #1	5800001	75	75	51	51	0	0	0	0
Precinct #2	5800002	53	53	38	38	0	0	0	0
TOTAL CITY OF SPRINGFIELD		**128**	**128**	**89**	**89**	**0**	**0**	**0**	**0**
ALBION TOWNSHIP									
Precinct #1	0200001	116	116	59	59	0	0	0	0
TOTAL ALBION TOWNSHIP		**116**	**116**	**59**	**59**	**0**	**0**	**0**	**0**

Official Results

		State Representative 62nd District				State Representative 63rd District			
		1 position per party				1 position per party			
Precinct		Mark A. Behnke Republican	TOTALS	Kate Segal Democrat	TOTALS	Jase Bolger Republican	TOTALS	Bill Farmer Democrat	TOTALS
ATHENS TOWNSHIP									
Precinct #1A	0400001A	0	0	0	0	272	272	45	45
TOTAL ATHENS TOWNSHIP		0	0	0	0	272	272	45	45
BEDFORD CHARTER TOWNSHIP									
Precinct #1	0800001	185	185	127	127	0	0	0	0
Precinct #2	0800002	118	118	113	113	0	0	0	0
Precinct #3	0800003	96	96	98	98	0	0	0	0
Precinct #4	0800004	123	123	148	148	0	0	0	0
TOTAL BEDFORD CHARTER TOWNSHIP		522	522	486	486	0	0	0	0
BURLINGTON									
Precinct #1A	0800001A	0	0	0	0	116	116	54	54
TOTAL BURLINGTON TOWNSHIP		0	0	0	0	116	116	54	54
CLARENCE TOWNSHIP									
Precinct #1A	1200001A	174	174	83	83	0	0	0	0
TOTAL CLARENCE TOWNSHIP		174	174	83	83	0	0	0	0
CLARENDON TOWNSHIP									
Precinct #1	1400001	0	0	0	0	82	82	29	29
TOTAL CLARENDON TOWNSHIP		0	0	0	0	82	82	29	29
CONVIS TOWNSHIP									
Precinct #1	1600001	125	125	40	40	0	0	0	0
TOTAL CONVIS TOWNSHIP		125	125	40	40	0	0	0	0
ECKFORD TOWNSHIP									
Precinct #1A	1800001A	0	0	0	0	167	167	39	39
TOTAL ECKFORD TOWNSHIP		0	0	0	0	167	167	39	39
EMMETT CHARTER TOWNSHIP									
Precinct #1	2000001	0	0	0	0	117	117	46	46
Precinct #2	2000002	0	0	0	0	321	321	85	85
Precinct #3	2000003	0	0	0	0	136	136	76	76
Precinct #4	2000004	0	0	0	0	346	346	121	121
TOTAL EMMETT CHARTER TOWNSHIP		0	0	0	0	920	920	328	328
FREDONIA TOWNSHIP									
Precinct #1	2200001	0	0	0	0	192	192	54	54
TOTAL FREDONIA TOWNSHIP		0	0	0	0	192	192	54	54
HOMER TOWNSHIP									
Precinct #1	2400001	0	0	0	0	210	210	39	39
TOTAL HOMER TOWNSHIP		0	0	0	0	210	210	39	39

Official Results

		State Representative 62nd District				State Representative 63rd District			
		1 position per party				1 position per party			
Precinct		Mark A. Behnke Republican	TOTALS	Kate Segal Democrat	TOTALS	Jase Bolger Republican	TOTALS	Bill Farmer Democrat	TOTALS
LEE TOWNSHIP									
Precinct #1A	2600001A	112	112	18	18	0	0	0	0
TOTAL LEE TOWNSHIP		**112**	**112**	**18**	**18**	**0**	**0**	**0**	**0**
LEROY TOWNSHIP									
Precinct #1A	2800001A	0	0	0	0	263	263	58	58
Precinct #2	2800002	0	0	0	0	158	158	66	66
TOTAL LEROY TOWNSHIP		**0**	**0**	**0**	**0**	**421**	**421**	**124**	**124**
MARENGO TOWNSHIP									
Precinct #1A	3000001A	0	0	0	0	184	184	52	52
TOTAL MARENGO TOWNSHIP		**0**	**0**	**0**	**0**	**184**	**184**	**52**	**52**
MARSHALL TOWNSHIP									
Precinct #1	3200001	0	0	0	0	167	167	55	55
Precinct #2	3200002	0	0	0	0	130	130	44	44
TOTAL MARSHALL TOWNSHIP		**0**	**0**	**0**	**0**	**297**	**297**	**99**	**99**
NEWTON TOWNSHIP									
Precinct #1A	3400001A	0	0	0	0	286	286	88	88
TOTAL NEWTON TOWNSHIP		**0**	**0**	**0**	**0**	**286**	**286**	**88**	**88**
PENNFIELD CHARTER TOWNSHIP									
Precinct #1	3600001	208	208	102	102	0	0	0	0
Precinct #2	3600002	125	125	55	55	0	0	0	0
Precinct #3	3600003	264	264	99	99	0	0	0	0
TOTAL PENNFIELD CHARTER TOWNSHIP		**597**	**597**	**256**	**256**	**0**	**0**	**0**	**0**
SHERIDAN TOWNSHIP									
Precinct #1A	3800001A	116	116	53	53	0	0	0	0
TOTAL SHERIDAN TOWNSHIP		**116**	**116**	**53**	**53**	**0**	**0**	**0**	**0**
TEKONSHA TOWNSHIP									
Precinct #1	4000001	0	0	0	0	134	134	54	54
TOTAL TEKONSHA TOWNSHIP		**0**	**0**	**0**	**0**	**134**	**134**	**54**	**54**
Totals		**4376**	**4376**	**3309**	**3309**	**3818**	**3818**	**1258**	**1258**
Registered Voters	99953								
% of Voter Turnout	16.10%								

Michigan August 7, 2012 Primary Election

Official Results

		Prosecuting Attorney					
		1 position per party					
Precinct		David Gilbert Republican	James L. Jordan Republican	Mark Webb Republican	TOTALS	Susan K. Mladenoff Democrat	TOTALS
CITY OF ALBION							
Precinct #1	5200001	3	2	6	11	69	69
Precinct #2	5200002	5	5	5	15	53	53
Precinct #3	5200003	21	9	28	58	90	90
Precinct #4	5200004	18	10	14	42	64	64
Precinct #5	5200005	8	18	20	46	82	82
Precinct #6	5200006	10	8	23	41	65	65
TOTAL CITY OF ALBION		**65**	**52**	**96**	**213**	**423**	**423**
CITY OF BATTLE CREEK							
Precinct #1	5400001	7	12	9	28	30	30
Precinct #2	5400002	19	53	27	99	41	41
Precinct #3	5400003	91	117	48	256	86	86
Precinct #4	5400004	18	20	6	44	38	38
Precinct #5	5400005	57	68	57	182	80	80
Precinct #6	5400006	89	112	61	262	151	151
Precinct #7	5400007	10	6	5	21	27	27
Precinct #8	5400008	109	101	55	265	131	131
Precinct #9	5400009	34	17	17	68	26	26
Precinct #10	5400010	36	28	23	87	126	126
Precinct #11	5400011	34	56	33	123	98	98
Precinct #12	5400012	7	1	1	9	81	81
Precinct #13	5400013	16	19	6	41	35	35
Precinct #14	5400014	2	2	0	4	13	13
Precinct #15	5400015	35	50	34	119	112	112
Precinct #16	5400016	33	66	19	118	72	72
Precinct #17	5400017	15	25	12	52	54	54
Precinct #18	5400018	14	15	8	37	54	54
Precinct #19	5400019	20	13	12	45	50	50
Precinct #20	5400020	64	98	47	209	63	63
Precinct #21	5400021	13	9	7	29	95	95
Precinct #22	5400022	39	34	18	91	60	60
Precinct #23	5400023	53	43	16	112	60	60
TOTAL CITY OF BATTLE CREEK		**815**	**965**	**521**	**2301**	**1583**	**1583**
CITY OF MARSHALL							
Precinct #1	5600001	58	53	142	253	117	117
Precinct #2	5600002	101	64	204	369	133	133
TOTAL CITY OF MARSHALL		**159**	**117**	**346**	**622**	**250**	**250**
CITY OF SPRINGFIELD							
Precinct #1	5800001	21	42	19	82	44	44
Precinct #2	5800002	16	23	10	49	34	34
TOTAL CITY OF SPRINGFIELD		**37**	**65**	**29**	**131**	**78**	**78**
ALBION TOWNSHIP							
Precinct #1	0200001	25	38	51	114	50	50
TOTAL ALBION TOWNSHIP		**25**	**38**	**51**	**114**	**50**	**50**

Michigan August 7, 2012 Primary Election

Official Results

		Prosecuting Attorney					
		1 position per party					
Precinct		David Gilbert Republican	James L. Jordan Republican	Mark Webb Republican	TOTALS	Susan K. Mladenoff Democrat	TOTALS
ATHENS TOWNSHIP							
Precinct #1A	0400001A	86	100	109	295	44	44
TOTAL ATHENS TOWNSHIP		**86**	**100**	**109**	**295**	**44**	**44**
BEDFORD CHARTER TOWNSHIP							
Precinct #1	0800001	80	53	52	185	116	116
Precinct #2	0800002	53	35	27	115	100	100
Precinct #3	0800003	29	38	27	94	93	93
Precinct #4	0800004	64	44	23	131	140	140
TOTAL BEDFORD CHARTER TOWNSHIP		**226**	**170**	**129**	**525**	**449**	**449**
BURLINGTON TOWNSHIP							
Precinct #1A	0800001A	38	33	54	125	51	51
TOTAL BURLINGTON TOWNSHIP		**38**	**33**	**54**	**125**	**51**	**51**
CLARENCE TOWNSHIP							
Precinct #1A	1200001A	65	45	67	177	66	66
TOTAL CLARENCE TOWNSHIP		**65**	**45**	**67**	**177**	**66**	**66**
CLARENDON TOWNSHIP							
Precinct #1	1400001	34	11	42	87	26	26
TOTAL CLARENDON TOWNSHIP		**34**	**11**	**42**	**87**	**26**	**26**
CONVIS TOWNSHIP							
Precinct #1	1600001	46	35	51	132	33	33
TOTAL CONVIS TOWNSHIP		**46**	**35**	**51**	**132**	**33**	**33**
ECKFORD TOWNSHIP							
Precinct #1A	1800001A	47	34	105	186	37	37
TOTAL ECKFORD TOWNSHIP		**47**	**34**	**105**	**186**	**37**	**37**
EMMETT CHARTER TOWNSHIP							
Precinct #1	2000001	46	46	37	129	50	50
Precinct #2	2000002	161	122	77	360	83	83
Precinct #3	2000003	60	52	41	153	78	78
Precinct #4	2000004	163	120	100	383	118	118
TOTAL EMMETT CHARTER TOWNSHIP		**430**	**340**	**255**	**1025**	**329**	**329**
FREDONIA TOWNSHIP							
Precinct #1	2200001	77	56	100	233	55	55
TOTAL FREDONIA TOWNSHIP		**77**	**56**	**100**	**233**	**55**	**55**
HOMER TOWNSHIP							
Precinct #1	2400001	54	70	105	229	42	42
TOTAL HOMER TOWNSHIP		**54**	**70**	**105**	**229**	**42**	**42**

Michigan August 7, 2012 Primary Election

Official Results

		Prosecuting Attorney					
		1 position per party					
Precinct		David Gilbert Republican	James L. Jordan Republican	Mark Webb Republican	TOTALS	Susan K. Mladenoff Democrat	TOTALS
LEE TOWNSHIP							
Precinct #1A	2600001A	39	34	42	115	18	18
TOTAL LEE TOWNSHIP		**39**	**34**	**42**	**115**	**18**	**18**
LEROY TOWNSHIP							
Precinct #1A	2800001A	125	85	62	272	64	64
Precinct #2	2800002	62	62	51	175	65	65
TOTAL LEROY TOWNSHIP		**187**	**147**	**113**	**447**	**129**	**129**
MARENGO TOWNSHIP							
Precinct #1A	3000001A	40	47	118	205	52	52
TOTAL MARENGO TOWNSHIP		**40**	**47**	**118**	**205**	**52**	**52**
MARSHALL TOWNSHIP							
Precinct #1	3200001	72	31	96	199	57	57
Precinct #2	3200002	47	40	67	154	43	43
TOTAL MARSHALL TOWNSHIP		**119**	**71**	**163**	**353**	**100**	**100**
NEWTON TOWNSHIP							
Precinct #1A	3400001A	119	103	93	315	77	77
TOTAL NEWTON TOWNSHIP		**119**	**103**	**93**	**315**	**77**	**77**
PENNFIELD CHARTER TOWNSHIP							
Precinct #1	3600001	90	76	48	214	91	91
Precinct #2	3600002	48	47	32	127	55	55
Precinct #3	3600003	158	80	46	284	87	87
TOTAL PENNFIELD CHARTER TOWNSHIP		**296**	**203**	**126**	**625**	**233**	**233**
SHERIDAN TOWNSHIP							
Precinct #1A	3800001A	42	30	40	112	48	48
TOTAL SHERIDAN TOWNSHIP		**42**	**30**	**40**	**112**	**48**	**48**
TEKONSHA TOWNSHIP							
Precinct #1	4000001	36	51	75	162	55	55
TOTAL TEKONSHA TOWNSHIP		**36**	**51**	**75**	**162**	**55**	**55**
Totals		**3082**	**2817**	**2830**	**8729**	**4228**	**4228**

Michigan August 7, 2012 Primary Election

Official Results

		Sheriff						Clerk/Register of Deeds	
		1 position per party						1 position per party	
Precinct		Dave Adams Republican	Matt Saxton Republican	TOTALS	Brad Palmer Democrat	Alex Yost Democrat	TOTALS	Anne Norlander Republican	TOTALS
CITY OF ALBION									
Precinct #1	5200001	1	10	11	31	31	62	9	9
Precinct #2	5200002	3	12	15	19	33	52	14	14
Precinct #3	5200003	10	56	66	40	33	73	66	66
Precinct #4	5200004	8	35	43	25	34	59	40	40
Precinct #5	5200005	15	38	53	51	22	73	49	49
Precinct #6	5200006	5	41	46	25	21	46	40	40
TOTAL CITY OF ALBION		**42**	**192**	**234**	**191**	**174**	**365**	**218**	**218**
CITY OF BATTLE CREEK									
Precinct #1	5400001	17	15	32	20	9	29	26	26
Precinct #2	5400002	38	67	105	28	13	41	101	101
Precinct #3	5400003	74	222	296	58	18	76	267	267
Precinct #4	5400004	11	41	52	25	9	34	45	45
Precinct #5	5400005	48	156	204	61	18	79	184	184
Precinct #6	5400006	58	218	276	90	42	132	249	249
Precinct #7	5400007	8	13	21	20	8	28	18	18
Precinct #8	5400008	56	235	291	88	34	122	266	266
Precinct #9	5400009	18	58	76	18	6	24	69	69
Precinct #10	5400010	45	50	95	70	47	117	88	88
Precinct #11	5400011	53	85	138	67	34	101	129	129
Precinct #12	5400012	3	6	9	57	25	82	7	7
Precinct #13	5400013	14	29	43	28	10	38	34	34
Precinct #14	5400014	1	3	4	12	1	13	2	2
Precinct #15	5400015	37	93	130	79	24	103	125	125
Precinct #16	5400016	35	93	128	53	22	75	111	111
Precinct #17	5400017	9	56	65	35	13	48	58	58
Precinct #18	5400018	15	27	42	25	24	49	34	34
Precinct #19	5400019	17	31	48	39	8	47	44	44
Precinct #20	5400020	72	152	224	43	19	62	205	205
Precinct #21	5400021	8	23	31	76	20	96	25	25
Precinct #22	5400022	38	60	98	41	12	53	87	87
Precinct #23	5400023	44	81	125	45	11	56	104	104
TOTAL CITY OF BATTLE CREEK		**719**	**1814**	**2533**	**1078**	**427**	**1505**	**2278**	**2278**
CITY OF MARSHALL									
Precinct #1	5600001	42	230	272	56	50	106	230	230
Precinct #2	5600002	72	317	389	68	40	108	338	338
TOTAL CITY OF MARSHALL		**114**	**547**	**661**	**124**	**90**	**214**	**568**	**568**
CITY OF SPRINGFIELD									
Precinct #1	5800001	30	53	83	29	19	48	78	78
Precinct #2	5800002	20	35	55	21	11	32	54	54
TOTAL CITY OF SPRINGFIELD		**50**	**88**	**138**	**50**	**30**	**80**	**132**	**132**
ALBION TOWNSHIP									
Precinct #1	0200001	5	138	143	26	21	47	122	122
TOTAL ALBION TOWNSHIP		**5**	**138**	**143**	**26**	**21**	**47**	**122**	**122**

Michigan August 7, 2012 Primary Election

Official Results

		Sheriff						Clerk/Register of Deeds	
		1 position per party						1 position per party	
Precinct		Dave Adams Republican	Matt Saxton Republican	TOTALS	Brad Palmer Democrat	Alex Yost Democrat	TOTALS	Anne Norlander Republican	TOTALS
ATHENS TOWNSHIP									
Precinct #1A	0400001A	99	247	346	33	13	46	304	304
TOTAL ATHENS TOWNSHIP		**99**	**247**	**346**	**33**	**13**	**46**	**304**	**304**
BEDFORD CHARTER TOWNSHIP									
Precinct #1	0800001	61	132	193	80	31	111	184	184
Precinct #2	0800002	52	77	129	83	25	108	117	117
Precinct #3	0800003	29	71	100	65	28	93	93	93
Precinct #4	0800004	43	100	143	101	30	131	126	126
TOTAL BEDFORD CHARTER TOWNSHIP		**185**	**380**	**565**	**329**	**114**	**443**	**520**	**520**
BURLINGTON TOWNSHIP									
Precinct #1A	0800001A	27	113	140	31	16	47	131	131
TOTAL BURLINGTON TOWNSHIP		**27**	**113**	**140**	**31**	**16**	**47**	**131**	**131**
CLARENCE TOWNSHIP									
Precinct #1A	1200001A	51	153	204	42	27	69	176	176
TOTAL CLARENCE TOWNSHIP		**51**	**153**	**204**	**42**	**27**	**69**	**176**	**176**
CLARENDON TOWNSHIP									
Precinct #1	1400001	12	101	113	15	15	30	98	98
TOTAL CLARENDON TOWNSHIP		**12**	**101**	**113**	**15**	**15**	**30**	**98**	**98**
CONVIS TOWNSHIP									
Precinct #1	1600001	32	121	153	19	13	32	129	129
TOTAL CONVIS TOWNSHIP		**32**	**121**	**153**	**19**	**13**	**32**	**129**	**129**
ECKFORD TOWNSHIP									
Precinct #1A	1800001A	23	191	214	13	18	31	186	186
TOTAL ECKFORD TOWNSHIP		**23**	**191**	**214**	**13**	**18**	**31**	**186**	**186**
EMMETT CHARTER TOWNSHIP									
Precinct #1	2000001	50	81	131	35	11	46	122	122
Precinct #2	2000002	92	313	405	49	26	75	361	361
Precinct #3	2000003	61	104	165	58	18	76	144	144
Precinct #4	2000004	88	336	424	77	39	116	367	367
TOTAL EMMETT CHARTER TOWNSHIP		**291**	**834**	**1125**	**219**	**94**	**313**	**994**	**994**
FREDONIA TOWNSHIP									
Precinct #1	2200001	37	228	265	33	14	47	218	218
TOTAL FREDONIA TOWNSHIP		**37**	**228**	**265**	**33**	**14**	**47**	**218**	**218**
HOMER TOWNSHIP									
Precinct #1	2400001	11	261	272	20	16	36	235	235
TOTAL HOMER TOWNSHIP		**11**	**261**	**272**	**20**	**16**	**36**	**235**	**235**

Michigan August 7, 2012 Primary Election

Official Results

		Sheriff						Clerk/Register of Deeds	
		1 position per party						1 position per party	
Precinct		Dave Adams Republican	Matt Saxton Republican	TOTALS	Brad Palmer Democrat	Alex Yost Democrat	TOTALS	Anne Norlander Republican	TOTALS
LEE TOWNSHIP									
Precinct #1A	2600001A	26	102	128	10	7	17	113	113
TOTAL LEE TOWNSHIP		**26**	**102**	**128**	**10**	**7**	**17**	**113**	**113**
LEROY TOWNSHIP									
Precinct #1A	2800001A	65	246	311	32	26	58	286	286
Precinct #2	2800002	43	147	190	39	20	59	173	173
TOTAL LEROY TOWNSHIP		**108**	**393**	**501**	**71**	**46**	**117**	**459**	**459**
MARENGO TOWNSHIP									
Precinct #1A	3000001A	39	195	234	26	23	49	185	185
TOTAL MARENGO TOWNSHIP		**39**	**195**	**234**	**26**	**23**	**49**	**185**	**185**
MARSHALL TOWNSHIP									
Precinct #1	3200001	31	192	223	35	17	52	195	195
Precinct #2	3200002	20	149	169	21	12	33	143	143
TOTAL MARSHALL TOWNSHIP		**51**	**341**	**392**	**56**	**29**	**85**	**338**	**338**
NEWTON TOWNSHIP									
Precinct #1A	3400001A	96	271	367	59	27	86	306	306
TOTAL NEWTON TOWNSHIP		**96**	**271**	**367**	**59**	**27**	**86**	**306**	**306**
PENNFIELD CHARTER TOWNSHIP									
Precinct #1	3600001	38	217	255	50	32	82	208	208
Precinct #2	3600002	32	107	139	35	11	46	130	130
Precinct #3	3600003	53	276	329	53	27	80	274	274
TOTAL PENNFIELD CHARTER TOWNSHIP		**123**	**600**	**723**	**138**	**70**	**208**	**612**	**612**
SHERIDAN TOWNSHIP									
Precinct #1A	3800001A	21	109	130	25	13	38	122	122
TOTAL SHERIDAN TOWNSHIP		**21**	**109**	**130**	**25**	**13**	**38**	**122**	**122**
TEKONSHA TOWNSHIP									
Precinct #1	4000001	31	150	181	37	16	53	160	160
TOTAL TEKONSHA TOWNSHIP		**31**	**150**	**181**	**37**	**16**	**53**	**160**	**160**
Totals		**2193**	**7569**	**9762**	**2645**	**1313**	**3958**	**8604**	**8604**

Official Results

		Treasurer				
				1 position per party		
Precinct		Joni Jones (WI) Republican	Corey Williams (WI) Republican	TOTALS	Christine Schauer Democrat	TOTALS
CITY OF ALBION						
Precinct #1	5200001	1	0	1	70	70
Precinct #2	5200002	2	0	2	57	57
Precinct #3	5200003	2	4	6	83	83
Precinct #4	5200004	3	2	5	65	65
Precinct #5	5200005	2	0	2	81	81
Precinct #6	5200006	6	0	6	65	65
TOTAL CITY OF ALBION		**16**	**6**	**22**	**421**	**421**
CITY OF BATTLE CREEK						
Precinct #1	5400001	8	1	9	31	31
Precinct #2	5400002	14	4	18	41	41
Precinct #3	5400003	91	11	102	86	86
Precinct #4	5400004	8	1	9	35	35
Precinct #5	5400005	70	5	75	79	79
Precinct #6	5400006	56	5	61	151	151
Precinct #7	5400007	4	1	5	28	28
Precinct #8	5400008	73	15	88	141	141
Precinct #9	5400009	17	2	19	29	29
Precinct #10	5400010	11	0	11	131	131
Precinct #11	5400011	23	1	24	105	105
Precinct #12	5400012	4	0	4	85	85
Precinct #13	5400013	8	2	10	39	39
Precinct #14	5400014	2	0	2	14	14
Precinct #15	5400015	42	3	45	116	116
Precinct #16	5400016	24	2	26	79	79
Precinct #17	5400017	5	3	8	57	57
Precinct #18	5400018	7	2	9	54	54
Precinct #19	5400019	11	1	12	48	48
Precinct #20	5400020	64	11	75	75	75
Precinct #21	5400021	3	0	3	102	102
Precinct #22	5400022	16	2	18	61	61
Precinct #23	5400023	26	6	32	58	58
TOTAL CITY OF BATTLE CREEK		**587**	**78**	**665**	**1645**	**1645**
CITY OF MARSHALL						
Precinct #1	5600001	32	2	34	116	116
Precinct #2	5600002	49	13	62	138	138
TOTAL CITY OF MARSHALL		**81**	**15**	**96**	**254**	**254**
CITY OF SPRINGFIELD						
Precinct #1	5800001	12	1	13	46	46
Precinct #2	5800002	6	0	6	36	36
TOTAL CITY OF SPRINGFIELD		**18**	**1**	**19**	**82**	**82**
ALBION TOWNSHIP						
Precinct #1	0200001	7	0	7	48	48
TOTAL ALBION TOWNSHIP		**7**	**0**	**7**	**48**	**48**

Official Results

		Treasurer				
				1 position per party		
Precinct		Joni Jones (WI) Republican	Corey Williams (WI) Republican	TOTALS	Christine Schauer Democrat	TOTALS
ATHENS TOWNSHIP						
Precinct #1A	0400001A	32	3	35	46	46
TOTAL ATHENS TOWNSHIP		**32**	**3**	**35**	**46**	**46**
BEDFORD CHARTER TOWNSHIP						
Precinct #1	0800001	38	3	41	121	121
Precinct #2	0800002	11	0	11	103	103
Precinct #3	0800003	11	4	15	96	96
Precinct #4	0800004	34	1	35	145	145
TOTAL BEDFORD CHARTER TOWNSHIP		**94**	**8**	**102**	**465**	**465**
BURLINGTON TOWNSHIP						
Precinct #1A	0800001A	12	2	14	54	54
TOTAL BURLINGTON TOWNSHIP		**12**	**2**	**14**	**54**	**54**
CLARENCE TOWNSHIP						
Precinct #1A	1200001A	7	0	7	73	73
TOTAL CLARENCE TOWNSHIP		**7**	**0**	**7**	**73**	**73**
CLARENDON TOWNSHIP						
Precinct #1	1400001	9	1	10	29	29
TOTAL CLARENDON TOWNSHIP		**9**	**1**	**10**	**29**	**29**
CONVIS TOWNSHIP						
Precinct #1	1600001	36	2	38	37	37
TOTAL CONVIS TOWNSHIP		**36**	**2**	**38**	**37**	**37**
ECKFORD TOWNSHIP						
Precinct #1A	1800001A	38	1	39	40	40
TOTAL ECKFORD TOWNSHIP		**38**	**1**	**39**	**40**	**40**
EMMETT CHARTER TOWNSHIP						
Precinct #1	2000001	20	1	21	49	49
Precinct #2	2000002	83	5	88	87	87
Precinct #3	2000003	26	1	27	79	79
Precinct #4	2000004	81	2	83	118	118
TOTAL EMMETT CHARTER TOWNSHIP		**210**	**9**	**219**	**333**	**333**
FREDONIA TOWNSHIP						
Precinct #1	2200001	40	1	41	56	56
TOTAL FREDONIA TOWNSHIP		**40**	**1**	**41**	**56**	**56**
HOMER TOWNSHIP						
Precinct #1	2400001	15	0	15	38	38
TOTAL HOMER TOWNSHIP		**15**	**0**	**15**	**38**	**38**

Michigan August 7, 2012 Primary Election

Official Results

		Treasurer				
				1 position per party		
Precinct		Joni Jones (WI) Republican	Corey Williams (WI) Republican	TOTALS	Christine Schauer Democrat	TOTALS
LEE TOWNSHIP						
Precinct #1A	2600001A	10	0	10	17	17
TOTAL LEE TOWNSHIP		**10**	**0**	**10**	**17**	**17**
LEROY TOWNSHIP						
Precinct #1A	2800001A	36	4	40	66	66
Precinct #2	2800002	19	5	24	63	63
TOTAL LEROY TOWNSHIP		**55**	**9**	**64**	**129**	**129**
MARENGO TOWNSHIP						
Precinct #1A	3000001A	25	2	27	53	53
TOTAL MARENGO TOWNSHIP		**25**	**2**	**27**	**53**	**53**
MARSHALL TOWNSHIP						
Precinct #1	3200001	35	2	37	50	50
Precinct #2	3200002	32	0	32	41	41
TOTAL MARSHALL TOWNSHIP		**67**	**2**	**69**	**91**	**91**
NEWTON TOWNSHIP						
Precinct #1A	3400001A	60	2	62	85	85
TOTAL NEWTON TOWNSHIP		**60**	**2**	**62**	**85**	**85**
PENNFIELD CHARTER TOWNSHIP						
Precinct #1	3600001	40	3	43	93	93
Precinct #2	3600002	25	1	26	53	53
Precinct #3	3600003	99	1	100	89	89
TOTAL PENNFIELD CHARTER TOWNSHIP		**164**	**5**	**169**	**235**	**235**
SHERIDAN TOWNSHIP						
Precinct #1A	3800001A	4	2	6	45	45
TOTAL SHERIDAN TOWNSHIP		**4**	**2**	**6**	**45**	**45**
TEKONSHA TOWNSHIP						
Precinct #1	4000001	7	0	7	52	52
TOTAL TEKONSHA TOWNSHIP		**7**	**0**	**7**	**52**	**52**
Totals		**1594**	**149**	**1743**	**4328**	**4328**

Michigan August 7, 2012 Primary Election

Official Results

		Water Resources Commissioner										
		1 position per party										
Precinct		Johnny Cash Republican	Mark Jones Republican	Dan Loew Republican	Tony Mahoney Republican	Travis Piepkow Republican	Josh Stults Republican	Heath P. Tichenor Republican	TOTALS	Larry Cortright Democrat	Christine Kosmowski Democrat	TOTALS
CITY OF ALBION												
Precinct #1	5200001	2	3	1	0	4	0	1	11	31	37	68
Precinct #2	5200002	3	4	0	0	5	1	1	14	23	33	56
Precinct #3	5200003	13	6	9	3	19	3	3	56	33	55	88
Precinct #4	5200004	10	1	3	8	14	5	0	41	18	48	66
Precinct #5	5200005	8	1	0	9	20	5	2	45	36	47	83
Precinct #6	5200006	11	2	4	1	11	3	3	35	12	50	62
TOTAL CITY OF ALBION		47	17	17	21	73	17	10	202	153	270	423
CITY OF BATTLE CREEK												
Precinct #1	5400001	22	2	1	1	3	1	2	32	13	16	29
Precinct #2	5400002	35	12	8	21	5	7	15	103	12	31	43
Precinct #3	5400003	59	31	36	58	14	20	44	262	25	71	96
Precinct #4	5400004	10	3	11	9	7	0	5	45	8	28	36
Precinct #5	5400005	32	22	35	29	9	10	38	175	28	61	89
Precinct #6	5400006	75	13	47	27	31	14	34	241	29	129	158
Precinct #7	5400007	8	0	2	1	2	1	7	21	9	23	32
Precinct #8	5400008	52	15	55	52	13	16	70	273	29	118	147
Precinct #9	5400009	21	12	13	4	3	3	14	70	5	24	29
Precinct #10	5400010	25	9	9	19	6	3	17	88	32	96	128
Precinct #11	5400011	23	7	25	26	8	10	25	124	32	72	104
Precinct #12	5400012	6	0	3	1	0	0	0	10	31	56	87
Precinct #13	5400013	15	6	5	1	2	3	11	43	10	32	42
Precinct #14	5400014	1	1	2	0	1	0	0	5	3	11	14
Precinct #15	5400015	32	15	15	4	7	9	26	108	25	93	118
Precinct #16	5400016	55	11	5	12	5	7	17	112	34	48	82
Precinct #17	5400017	20	7	4	7	5	4	6	53	13	48	61
Precinct #18	5400018	12	5	6	4	4	2	5	38	16	42	58
Precinct #19	5400019	18	1	5	7	3	2	8	44	14	36	50
Precinct #20	5400020	65	14	27	26	8	13	38	191	16	55	71
Precinct #21	5400021	9	0	2	4	3	2	7	27	45	62	107
Precinct #22	5400022	30	10	4	17	3	5	21	90	23	40	63
Precinct #23	5400023	39	9	15	21	5	6	19	114	22	40	62
TOTAL CITY OF BATTLE CREEK		664	205	335	351	147	138	429	2269	474	1232	1706
CITY OF MARSHALL												
Precinct #1	5600001	40	24	22	9	59	40	19	213	38	89	127
Precinct #2	5600002	61	25	39	21	90	49	33	318	47	101	148
TOTAL CITY OF MARSHALL		101	49	61	30	149	89	52	531	85	190	275
CITY OF SPRINGFIELD												
Precinct #1	5800001	23	8	4	22	5	12	5	79	13	37	50
Precinct #2	5800002	12	5	10	8	5	3	8	51	11	26	37
TOTAL CITY OF SPRINGFIELD		35	13	14	30	10	15	13	130	24	63	87
ALBION TOWNSHIP												
Precinct #1	0200001	19	7	31	3	44	20	3	127	31	25	56
TOTAL ALBION TOWNSHIP		19	7	31	3	44	20	3	127	31	25	56

Michigan August 7, 2012 Primary Election

Official Results

		Water Resources Commissioner										
		1 position per party										
Precinct		Johnny Cash Republican	Mark Jones Republican	Dan Loew Republican	Tony Mahoney Republican	Travis Piepkow Republican	Josh Stults Republican	Heath P. Tichenor Republican	TOTALS	Larry Cortright Democrat	Christine Kosmowski Democrat	TOTALS
ATHENS TOWNSHIP												
Precinct #1A	0400001A	48	34	203	12	8	14	19	338	26	22	48
TOTAL ATHENS TOWNSHIP		**48**	**34**	**203**	**12**	**8**	**14**	**19**	**338**	**26**	**22**	**48**
BEDFORD CHARTER TOWNSHIP												
Precinct #1	0800001	65	16	19	23	11	17	31	182	47	76	123
Precinct #2	0800002	45	17	14	15	2	9	13	115	50	66	116
Precinct #3	0800003	28	9	24	14	3	6	10	94	41	53	94
Precinct #4	0800004	34	2	20	27	14	10	21	128	52	88	140
TOTAL BEDFORD CHARTER TOWNSHIP		**172**	**44**	**77**	**79**	**30**	**42**	**75**	**519**	**190**	**283**	**473**
BURLINGTON TOWNSHIP												
Precinct #1A	0800001A	15	5	30	6	28	24	14	122	17	36	53
TOTAL BURLINGTON TOWNSHIP		**15**	**5**	**30**	**6**	**28**	**24**	**14**	**122**	**17**	**36**	**53**
CLARENCE TOWNSHIP												
Precinct #1A	1200001A	20	17	10	6	113	25	3	194	74	25	99
TOTAL CLARENCE TOWNSHIP		**20**	**17**	**10**	**6**	**113**	**25**	**3**	**194**	**74**	**25**	**99**
CLARENDON TOWNSHIP												
Precinct #1	1400001	24	2	14	2	37	10	7	96	17	14	31
TOTAL CLARENDON TOWNSHIP		**24**	**2**	**14**	**2**	**37**	**10**	**7**	**96**	**17**	**14**	**31**
CONVIS TOWNSHIP												
Precinct #1	1600001	26	6	7	8	29	51	15	142	13	26	39
TOTAL CONVIS TOWNSHIP		**26**	**6**	**7**	**8**	**29**	**51**	**15**	**142**	**13**	**26**	**39**
ECKFORD TOWNSHIP												
Precinct #1A	1800001A	25	26	40	11	55	17	9	183	16	26	42
TOTAL ECKFORD TOWNSHIP		**25**	**26**	**40**	**11**	**55**	**17**	**9**	**183**	**16**	**26**	**42**
EMMETT CHARTER TOWNSHIP												
Precinct #1	2000001	33	8	14	23	14	13	15	120	22	31	53
Precinct #2	2000002	90	32	43	51	35	28	61	340	26	60	86
Precinct #3	2000003	48	6	16	30	22	12	21	155	44	36	80
Precinct #4	2000004	83	20	59	43	36	55	68	364	48	82	130
TOTAL EMMETT CHARTER TOWNSHIP		**254**	**66**	**132**	**147**	**107**	**108**	**165**	**979**	**140**	**209**	**349**
FREDONIA TOWNSHIP												
Precinct #1	2200001	33	13	39	9	58	66	16	234	25	33	58
TOTAL FREDONIA TOWNSHIP		**33**	**13**	**39**	**9**	**58**	**66**	**16**	**234**	**25**	**33**	**58**
HOMER TOWNSHIP												
Precinct #1	2400001	46	23	53	9	57	20	11	219	15	27	42
TOTAL HOMER TOWNSHIP		**46**	**23**	**53**	**9**	**57**	**20**	**11**	**219**	**15**	**27**	**42**

Michigan August 7, 2012 Primary Election

Official Results

Water Resources Commissioner

1 position per party

Precinct		Johnny Cash Republican	Mark Jones Republican	Dan Loew Republican	Tony Mahoney Republican	Travis Piepkow Republican	Josh Stults Republican	Heath P. Tichenor Republican	TOTALS	Larry Cortright Democrat	Christine Kosmowski Democrat	TOTALS
LEE TOWNSHIP												
Precinct #1A	2600001A	6	1	6	1	52	75	0	141	13	11	24
TOTAL LEE TOWNSHIP		6	1	6	1	52	75	0	141	13	11	24
LEROY TOWNSHIP												
Precinct #1A	2800001A	43	18	164	26	19	7	28	305	23	45	68
Precinct #2	2800002	25	18	54	27	15	16	19	174	22	49	71
TOTAL LEROY TOWNSHIP		68	36	218	53	34	23	47	479	45	94	139
MARENGO TOWNSHIP												
Precinct #1A	3000001A	27	7	9	11	73	80	5	212	28	33	61
TOTAL MARENGO TOWNSHIP		27	7	9	11	73	80	5	212	28	33	61
MARSHALL TOWNSHIP												
Precinct #1	3200001	35	5	14	13	45	50	26	188	25	38	63
Precinct #2	3200002	19	7	23	3	25	28	19	124	12	27	39
TOTAL MARSHALL TOWNSHIP		54	12	37	16	70	78	45	312	37	65	102
NEWTON TOWNSHIP												
Precinct #1A	3400001A	52	30	92	35	39	31	53	332	39	51	90
TOTAL NEWTON TOWNSHIP		52	30	92	35	39	31	53	332	39	51	90
PENNFIELD CHARTER TOWNSHIP												
Precinct #1	3600001	68	17	22	39	28	23	16	213	19	79	98
Precinct #2	3600002	41	16	9	15	8	10	19	118	8	44	52
Precinct #3	3600003	75	29	23	43	18	33	37	258	24	66	90
TOTAL PENNFIELD CHARTER TOWNSHIP		184	62	54	97	54	66	72	589	51	189	240
SHERIDAN TOWNSHIP												
Precinct #1A	3800001A	25	3	2	5	63	16	9	123	32	22	54
TOTAL SHERIDAN TOWNSHIP		25	3	2	5	63	16	9	123	32	22	54
TEKONSHA TOWNSHIP												
Precinct #1	4000001	20	10	13	13	31	48	13	148	28	30	58
TOTAL TEKONSHA TOWNSHIP		20	10	13	13	31	48	13	148	28	30	58
Totals		1965	688	1494	955	1361	1073	1085	8621	1573	2976	4549

Michigan August 7, 2012 Primary Election

Official Results

		County Commissioner 1st District				County Commissioner 2nd District			
		1 position per party				1 position per party			
Precinct		Kathy-Sue Dunn Republican	TOTALS	Danyelle Maitland Democrat	TOTALS	Patrick O'Donnell Republican	TOTALS	Terris E. Todd Democrat	TOTALS
CITY OF ALBION									
Precinct #1	5200001	0	0	0	0	0	0	0	0
Precinct #2	5200002	0	0	0	0	0	0	0	0
Precinct #3	5200003	0	0	0	0	0	0	0	0
Precinct #4	5200004	0	0	0	0	0	0	0	0
Precinct #5	5200005	0	0	0	0	0	0	0	0
Precinct #6	5200006	0	0	0	0	0	0	0	0
TOTAL CITY OF ALBION		**0**	**0**	**0**	**0**	**0**	**0**	**0**	**0**
CITY OF BATTLE CREEK									
Precinct #1	5400001	0	0	0	0	0	0	0	0
Precinct #2	5400002	0	0	0	0	0	0	0	0
Precinct #3	5400003	236	236	79	79	0	0	0	0
Precinct #4	5400004	39	39	34	34	0	0	0	0
Precinct #5	5400005	153	153	74	74	0	0	0	0
Precinct #6	5400006	0	0	0	0	0	0	0	0
Precinct #7	5400007	0	0	0	0	16	16	32	32
Precinct #8	5400008	0	0	0	0	0	0	0	0
Precinct #9	5400009	0	0	0	0	0	0	0	0
Precinct #10	5400010	0	0	0	0	72	72	111	111
Precinct #11	5400011	102	102	93	93	0	0	0	0
Precinct #12	5400012	0	0	0	0	8	8	82	82
Precinct #13	5400013	0	0	0	0	38	38	36	36
Precinct #14	5400014	0	0	0	0	0	0	0	0
Precinct #15	5400015	0	0	0	0	113	113	95	95
Precinct #16	5400016	0	0	0	0	95	95	63	63
Precinct #17	5400017	0	0	0	0	43	43	45	45
Precinct #18	5400018	0	0	0	0	0	0	0	0
Precinct #19	5400019	0	0	0	0	0	0	0	0
Precinct #20	5400020	161	161	54	54	0	0	0	0
Precinct #21	5400021	0	0	0	0	23	23	95	95
Precinct #22	5400022	70	70	49	49	0	0	0	0
Precinct #23	5400023	0	0	0	0	0	0	0	0
TOTAL CITY OF BATTLE CREEK		**761**	**761**	**383**	**383**	**408**	**408**	**559**	**559**
CITY OF MARSHALL									
Precinct #1	5600001	0	0	0	0	0	0	0	0
Precinct #2	5600002	0	0	0	0	0	0	0	0
TOTAL CITY OF MARSHALL		**0**	**0**	**0**	**0**	**0**	**0**	**0**	**0**
CITY OF SPRINGFIELD									
Precinct #1	5800001	76	76	47	47	0	0	0	0
Precinct #2	5800002	52	52	34	34	0	0	0	0
TOTAL CITY OF SPRINGFIELD		**128**	**128**	**81**	**81**	**0**	**0**	**0**	**0**
ALBION TOWNSHIP									
Precinct #1	0200001	0	0	0	0	0	0	0	0
TOTAL ALBION TOWNSHIP		**0**	**0**	**0**	**0**	**0**	**0**	**0**	**0**

Michigan August 7, 2012 Primary Election

Official Results

		County Commissioner 1st District				County Commissioner 2nd District			
		1 position per party				1 position per party			
Precinct		Kathy-Sue Dunn		Danyelle Maitland		Patrick O'Donnell		Terris E. Todd	
		Republican	TOTALS	Democrat	TOTALS	Republican	TOTALS	Democrat	TOTALS
ATHENS TOWNSHIP									
Precinct #1A	0400001A	0	0	0	0	0	0	0	0
TOTAL ATHENS TOWNSHIP		0	0	0	0	0	0	0	0
BEDFORD CHARTER TOWNSHIP									
Precinct #1	0800001	0	0	0	0	0	0	0	0
Precinct #2	0800002	0	0	0	0	0	0	0	0
Precinct #3	0800003	0	0	0	0	0	0	0	0
Precinct #4	0800004	0	0	0	0	0	0	0	0
TOTAL BEDFORD CHARTER TOWNSHIP		0	0	0	0	0	0	0	0
BURLINGTON TOWNSHIP									
Precinct #1A	0800001A	0	0	0	0	0	0	0	0
TOTAL BURLINGTON TOWNSHIP		0	0	0	0	0	0	0	0
CLARENCE TOWNSHIP									
Precinct #1A	1200001A	0	0	0	0	0	0	0	0
TOTAL CLARENCE TOWNSHIP		0	0	0	0	0	0	0	0
CLARENDON TOWNSHIP									
Precinct #1	1400001	0	0	0	0	0	0	0	0
TOTAL CLARENDON TOWNSHIP		0	0	0	0	0	0	0	0
CONVIS TOWNSHIP									
Precinct #1	1600001	0	0	0	0	0	0	0	0
TOTAL CONVIS TOWNSHIP		0	0	0	0	0	0	0	0
ECKFORD TOWNSHIP									
Precinct #1A	1800001A	0	0	0	0	0	0	0	0
TOTAL ECKFORD TOWNSHIP		0	0	0	0	0	0	0	0
EMMETT CHARTER TOWNSHIP									
Precinct #1	2000001	0	0	0	0	0	0	0	0
Precinct #2	2000002	0	0	0	0	0	0	0	0
Precinct #3	2000003	0	0	0	0	0	0	0	0
Precinct #4	2000004	0	0	0	0	0	0	0	0
TOTAL EMMETT CHARTER TOWNSHIP		0	0	0	0	0	0	0	0
FREDONIA TOWNSHIP									
Precinct #1	2200001	0	0	0	0	0	0	0	0
TOTAL FREDONIA TOWNSHIP		0	0	0	0	0	0	0	0
HOMER TOWNSHIP									
Precinct #1	2400001	0	0	0	0	0	0	0	0
TOTAL HOMER TOWNSHIP		0	0	0	0	0	0	0	0

Michigan August 7, 2012 Primary Election

Official Results

		County Commissioner 1st District				County Commissioner 2nd District			
		1 position per party				1 position per party			
Precinct		Kathy-Sue Dunn Republican	TOTALS	Danyelle Maitland Democrat	TOTALS	Patrick O'Donnell Republican	TOTALS	Terris E. Todd Democrat	TOTALS
LEE TOWNSHIP									
Precinct #1A	2600001A	0	0	0	0	0	0	0	0
TOTAL LEE TOWNSHIP		**0**	**0**	**0**	**0**	**0**	**0**	**0**	**0**
LEROY TOWNSHIP									
Precinct #1A	2800001A	0	0	0	0	0	0	0	0
Precinct #2	2800002	0	0	0	0	0	0	0	0
TOTAL LEROY TOWNSHIP		**0**	**0**	**0**	**0**	**0**	**0**	**0**	**0**
MARENGO TOWNSHIP									
Precinct #1A	3000001A	0	0	0	0	0	0	0	0
TOTAL MARENGO TOWNSHIP		**0**	**0**	**0**	**0**	**0**	**0**	**0**	**0**
MARSHALL TOWNSHIP									
Precinct #1	3200001	0	0	0	0	0	0	0	0
Precinct #2	3200002	0	0	0	0	0	0	0	0
TOTAL MARSHALL TOWNSHIP		**0**	**0**	**0**	**0**	**0**	**0**	**0**	**0**
NEWTON TOWNSHIP									
Precinct #1A	3400001A	0	0	0	0	0	0	0	0
TOTAL NEWTON TOWNSHIP		**0**	**0**	**0**	**0**	**0**	**0**	**0**	**0**
PENNFIELD CHARTER TOWNSHIP									
Precinct #1	3600001	0	0	0	0	0	0	0	0
Precinct #2	3600002	0	0	0	0	0	0	0	0
Precinct #3	3600003	0	0	0	0	0	0	0	0
TOTAL PENNFIELD CHARTER TOWNSHIP		**0**	**0**	**0**	**0**	**0**	**0**	**0**	**0**
SHERIDAN TOWNSHIP									
Precinct #1A	3800001A	0	0	0	0	0	0	0	0
TOTAL SHERIDAN TOWNSHIP		**0**	**0**	**0**	**0**	**0**	**0**	**0**	**0**
TEKONSHA TOWNSHIP									
Precinct #1	4000001	0	0	0	0	0	0	0	0
TOTAL TEKONSHA TOWNSHIP		**0**	**0**	**0**	**0**	**0**	**0**	**0**	**0**
Totals		**889**	**889**	**464**	**464**	**408**	**408**	**559**	**559**

Michigan August 7, 2012 Primary Election

Official Results

		County Commissioner 3rd District				County Commissioner 4th District			
		1 position per party				1 position per party			
Precinct		H. Spranger Republican	TOTALS	Jim Haadsma Democrat	TOTALS	Steve Frisbie Republican	TOTALS	Dave Morgan Democrat	TOTALS
CITY OF ALBION									
Precinct #1	5200001	0	0	0	0	0	0	0	0
Precinct #2	5200002	0	0	0	0	0	0	0	0
Precinct #3	5200003	0	0	0	0	0	0	0	0
Precinct #4	5200004	0	0	0	0	0	0	0	0
Precinct #5	5200005	0	0	0	0	0	0	0	0
Precinct #6	5200006	0	0	0	0	0	0	0	0
TOTAL CITY OF ALBION		**0**	**0**	**0**	**0**	**0**	**0**	**0**	**0**
CITY OF BATTLE CREEK									
Precinct #1	5400001	24	24	31	31	0	0	0	0
Precinct #2	5400002	84	84	36	36	0	0	0	0
Precinct #3	5400003	0	0	0	0	0	0	0	0
Precinct #4	5400004	0	0	0	0	0	0	0	0
Precinct #5	5400005	0	0	0	0	0	0	0	0
Precinct #6	5400006	207	207	133	133	0	0	0	0
Precinct #7	5400007	0	0	0	0	0	0	0	0
Precinct #8	5400008	223	223	123	123	0	0	0	0
Precinct #9	5400009	56	56	26	26	0	0	0	0
Precinct #10	5400010	0	0	0	0	0	0	0	0
Precinct #11	5400011	0	0	0	0	0	0	0	0
Precinct #12	5400012	0	0	0	0	0	0	0	0
Precinct #13	5400013	0	0	0	0	0	0	0	0
Precinct #14	5400014	2	2	13	13	0	0	0	0
Precinct #15	5400015	0	0	0	0	0	0	0	0
Precinct #16	5400016	0	0	0	0	0	0	0	0
Precinct #17	5400017	0	0	0	0	0	0	0	0
Precinct #18	5400018	25	25	45	45	0	0	0	0
Precinct #19	5400019	38	38	44	44	0	0	0	0
Precinct #20	5400020	0	0	0	0	0	0	0	0
Precinct #21	5400021	0	0	0	0	0	0	0	0
Precinct #22	5400022	0	0	0	0	0	0	0	0
Precinct #23	5400023	75	75	53	53	0	0	0	0
TOTAL CITY OF BATTLE CREEK		**734**	**734**	**504**	**504**	**0**	**0**	**0**	**0**
CITY OF MARSHALL									
Precinct #1	5600001	0	0	0	0	0	0	0	0
Precinct #2	5600002	0	0	0	0	0	0	0	0
TOTAL CITY OF MARSHALL		**0**	**0**	**0**	**0**	**0**	**0**	**0**	**0**
CITY OF SPRINGFIELD									
Precinct #1	5800001	0	0	0	0	0	0	0	0
Precinct #2	5800002	0	0	0	0	0	0	0	0
TOTAL CITY OF SPRINGFIELD		**0**	**0**	**0**	**0**	**0**	**0**	**0**	**0**
ALBION TOWNSHIP									
Precinct #1	0200001	0	0	0	0	0	0	0	0
TOTAL ALBION TOWNSHIP		**0**	**0**	**0**	**0**	**0**	**0**	**0**	**0**

Michigan August 7, 2012 Primary Election

Official Results

		County Commissioner 3rd District				County Commissioner 4th District			
		1 position per party				1 position per party			
Precinct		H. Spranger Republican	TOTALS	Jim Haadsma Democrat	TOTALS	Steve Frisbie Republican	TOTALS	Dave Morgan Democrat	TOTALS
ATHENS TOWNSHIP									
Precinct #1A	0400001A	0	0	0	0	0	0	0	0
TOTAL ATHENS TOWNSHIP		**0**	**0**	**0**	**0**	**0**	**0**	**0**	**0**
BEDFORD CHARTER TOWNSHIP									
Precinct #1	0800001	0	0	0	0	159	159	111	111
Precinct #2	0800002	0	0	0	0	101	101	98	98
Precinct #3	0800003	0	0	0	0	90	90	87	87
Precinct #4	0800004	0	0	0	0	115	115	137	137
TOTAL BEDFORD CHARTER TOWNSHIP		**0**	**0**	**0**	**0**	**465**	**465**	**433**	**433**
BURLINGTON TOWNSHIP									
Precinct #1A	0800001A	0	0	0	0	0	0	0	0
TOTAL BURLINGTON TOWNSHIP		**0**	**0**	**0**	**0**	**0**	**0**	**0**	**0**
CLARENCE TOWNSHIP									
Precinct #1A	1200001A	0	0	0	0	0	0	0	0
TOTAL CLARENCE TOWNSHIP		**0**	**0**	**0**	**0**	**0**	**0**	**0**	**0**
CLARENDON TOWNSHIP									
Precinct #1	1400001	0	0	0	0	0	0	0	0
TOTAL CLARENDON TOWNSHIP		**0**	**0**	**0**	**0**	**0**	**0**	**0**	**0**
CONVIS TOWNSHIP									
Precinct #1	1600001	0	0	0	0	129	129	31	31
TOTAL CONVIS TOWNSHIP		**0**	**0**	**0**	**0**	**129**	**129**	**31**	**31**
ECKFORD TOWNSHIP									
Precinct #1A	1800001A	0	0	0	0	0	0	0	0
TOTAL ECKFORD TOWNSHIP		**0**	**0**	**0**	**0**	**0**	**0**	**0**	**0**
EMMETT CHARTER TOWNSHIP									
Precinct #1	2000001	0	0	0	0	0	0	0	0
Precinct #2	2000002	0	0	0	0	0	0	0	0
Precinct #3	2000003	0	0	0	0	0	0	0	0
Precinct #4	2000004	0	0	0	0	0	0	0	0
TOTAL EMMETT CHARTER TOWNSHIP		**0**	**0**	**0**	**0**	**0**	**0**	**0**	**0**
FREDONIA TOWNSHIP									
Precinct #1	2200001	0	0	0	0	0	0	0	0
TOTAL FREDONIA TOWNSHIP		**0**	**0**	**0**	**0**	**0**	**0**	**0**	**0**
HOMER TOWNSHIP									
Precinct #1	2400001	0	0	0	0	0	0	0	0
TOTAL HOMER TOWNSHIP		**0**	**0**	**0**	**0**	**0**	**0**	**0**	**0**

Michigan August 7, 2012 Primary Election

Official Results

		County Commissioner 3rd District				County Commissioner 4th District			
		1 position per party				1 position per party			
Precinct		H. Spranger Republican	TOTALS	Jim Haadsma Democrat	TOTALS	Steve Frisbie Republican	TOTALS	Dave Morgan Democrat	TOTALS
LEE TOWNSHIP									
Precinct #1A	2600001A	0	0	0	0	0	0	0	0
TOTAL LEE TOWNSHIP		**0**	**0**	**0**	**0**	**0**	**0**	**0**	**0**
LEROY TOWNSHIP									
Precinct #1A	2800001A	0	0	0	0	0	0	0	0
Precinct #2	2800002	0	0	0	0	0	0	0	0
TOTAL LEROY TOWNSHIP		**0**	**0**	**0**	**0**	**0**	**0**	**0**	**0**
MARENGO TOWNSHIP									
Precinct #1A	3000001A	0	0	0	0	0	0	0	0
TOTAL MARENGO TOWNSHIP		**0**	**0**	**0**	**0**	**0**	**0**	**0**	**0**
MARSHALL TOWNSHIP									
Precinct #1	3200001	0	0	0	0	0	0	0	0
Precinct #2	3200002	0	0	0	0	0	0	0	0
TOTAL MARSHALL TOWNSHIP		**0**	**0**	**0**	**0**	**0**	**0**	**0**	**0**
NEWTON TOWNSHIP									
Precinct #1A	3400001A	0	0	0	0	0	0	0	0
TOTAL NEWTON TOWNSHIP		**0**	**0**	**0**	**0**	**0**	**0**	**0**	**0**
PENNFIELD CHARTER TOWNSHIP									
Precinct #1	3600001	0	0	0	0	191	191	85	85
Precinct #2	3600002	0	0	0	0	114	114	48	48
Precinct #3	3600003	0	0	0	0	238	238	83	83
TOTAL PENNFIELD CHARTER TOWNSHIP		**0**	**0**	**0**	**0**	**543**	**543**	**216**	**216**
SHERIDAN TOWNSHIP									
Precinct #1A	3800001A	0	0	0	0	0	0	0	0
TOTAL SHERIDAN TOWNSHIP		**0**	**0**	**0**	**0**	**0**	**0**	**0**	**0**
TEKONSHA TOWNSHIP									
Precinct #1	4000001	0	0	0	0	0	0	0	0
TOTAL TEKONSHA TOWNSHIP		**0**	**0**	**0**	**0**	**0**	**0**	**0**	**0**
Totals		**734**	**734**	**504**	**504**	**1137**	**1137**	**680**	**680**

Michigan August 7, 2012 Primary Election

Official Results

		County Commissioner 5th District					County Commissioner 6th District			
		1 position per party					1 position per party			
Precinct		Derek F. King Republican	Julie M.-Camp Seifke Republican	TOTALS	Teresa Phillips Democrat	TOTALS	Blaine W. VanSickle Republican	TOTALS	Harry J. Marshall Democrat	TOTALS
CITY OF ALBION										
Precinct #1	5200001	0	0	0	0	0	0	0	0	0
Precinct #2	5200002	0	0	0	0	0	0	0	0	0
Precinct #3	5200003	0	0	0	0	0	0	0	0	0
Precinct #4	5200004	0	0	0	0	0	0	0	0	0
Precinct #5	5200005	0	0	0	0	0	0	0	0	0
Precinct #6	5200006	0	0	0	0	0	0	0	0	0
TOTAL CITY OF ALBION		0	0	0	0	0	0	0	0	0
CITY OF BATTLE CREEK										
Precinct #1	5400001	0	0	0	0	0	0	0	0	0
Precinct #2	5400002	0	0	0	0	0	0	0	0	0
Precinct #3	5400003	0	0	0	0	0	0	0	0	0
Precinct #4	5400004	0	0	0	0	0	0	0	0	0
Precinct #5	5400005	0	0	0	0	0	0	0	0	0
Precinct #6	5400006	0	0	0	0	0	0	0	0	0
Precinct #7	5400007	0	0	0	0	0	0	0	0	0
Precinct #8	5400008	0	0	0	0	0	0	0	0	0
Precinct #9	5400009	0	0	0	0	0	0	0	0	0
Precinct #10	5400010	0	0	0	0	0	0	0	0	0
Precinct #11	5400011	0	0	0	0	0	0	0	0	0
Precinct #12	5400012	0	0	0	0	0	0	0	0	0
Precinct #13	5400013	0	0	0	0	0	0	0	0	0
Precinct #14	5400014	0	0	0	0	0	0	0	0	0
Precinct #15	5400015	0	0	0	0	0	0	0	0	0
Precinct #16	5400016	0	0	0	0	0	0	0	0	0
Precinct #17	5400017	0	0	0	0	0	0	0	0	0
Precinct #18	5400018	0	0	0	0	0	0	0	0	0
Precinct #19	5400019	0	0	0	0	0	0	0	0	0
Precinct #20	5400020	0	0	0	0	0	0	0	0	0
Precinct #21	5400021	0	0	0	0	0	0	0	0	0
Precinct #22	5400022	0	0	0	0	0	0	0	0	0
Precinct #23	5400023	0	0	0	0	0	0	0	0	0
TOTAL CITY OF BATTLE CREEK		0	0	0	0	0	0	0	0	0
CITY OF MARSHALL										
Precinct #1	5600001	0	0	0	0	0	216	216	114	114
Precinct #2	5600002	0	0	0	0	0	332	332	122	122
TOTAL CITY OF MARSHALL		0	0	0	0	0	548	548	236	236
CITY OF SPRINGFIELD										
Precinct #1	5800001	0	0	0	0	0	0	0	0	0
Precinct #2	5800002	0	0	0	0	0	0	0	0	0
TOTAL CITY OF SPRINGFIELD		0	0	0	0	0	0	0	0	0
ALBION TOWNSHIP										
Precinct #1	0200001	0	0	0	0	0	0	0	0	0
TOTAL ALBION TOWNSHIP		0	0	0	0	0	0	0	0	0

Michigan August 7, 2012 Primary Election

Official Results

		County Commissioner 5th District					County Commissioner 6th District			
				1 position per party					1 position per party	
Precinct		Derek F. King Republican	Julie M.-Camp Seifke Republican	TOTALS	Teresa Phillips Democrat	TOTALS	Blaine W. VanSickle Republican	TOTALS	Harry J. Marshall Democrat	TOTALS
ATHENS TOWNSHIP										
Precinct #1A	0400001A	164	176	340	40	40	0	0	0	0
TOTAL ATHENS TOWNSHIP		**164**	**176**	**340**	**40**	**40**	**0**	**0**	**0**	**0**
BEDFORD CHARTER TOWNSHIP										
Precinct #1	0800001	0	0	0	0	0	0	0	0	0
Precinct #2	0800002	0	0	0	0	0	0	0	0	0
Precinct #3	0800003	0	0	0	0	0	0	0	0	0
Precinct #4	0800004	0	0	0	0	0	0	0	0	0
TOTAL BEDFORD CHARTER TOWNSHIP		**0**	**0**	**0**	**0**	**0**	**0**	**0**	**0**	**0**
BURLINGTON TOWNSHIP										
Precinct #1A	0800001A	0	0	0	0	0	116	116	42	42
TOTAL BURLINGTON TOWNSHIP		**0**	**0**	**0**	**0**	**0**	**116**	**116**	**42**	**42**
CLARENCE TOWNSHIP										
Precinct #1A	1200001A	0	0	0	0	0	0	0	0	0
TOTAL CLARENCE TOWNSHIP		**0**	**0**	**0**	**0**	**0**	**0**	**0**	**0**	**0**
CLARENDON TOWNSHIP										
Precinct #1	1400001	0	0	0	0	0	0	0	0	0
TOTAL CLARENDON TOWNSHIP		**0**	**0**	**0**	**0**	**0**	**0**	**0**	**0**	**0**
CONVIS TOWNSHIP										
Precinct #1	1600001	0	0	0	0	0	0	0	0	0
TOTAL CONVIS TOWNSHIP		**0**	**0**	**0**	**0**	**0**	**0**	**0**	**0**	**0**
ECKFORD TOWNSHIP										
Precinct #1A	1800001A	0	0	0	0	0	181	181	33	33
TOTAL ECKFORD TOWNSHIP		**0**	**0**	**0**	**0**	**0**	**181**	**181**	**33**	**33**
EMMETT CHARTER TOWNSHIP										
Precinct #1	2000001	85	47	132	50	50	0	0	0	0
Precinct #2	2000002	279	120	399	73	73	0	0	0	0
Precinct #3	2000003	94	56	150	72	72	0	0	0	0
Precinct #4	2000004	314	110	424	111	111	0	0	0	0
TOTAL EMMETT CHARTER TOWNSHIP		**772**	**333**	**1105**	**306**	**306**	**0**	**0**	**0**	**0**
FREDONIA TOWNSHIP										
Precinct #1	2200001	0	0	0	0	0	215	215	50	50
TOTAL FREDONIA TOWNSHIP		**0**	**0**	**0**	**0**	**0**	**215**	**215**	**50**	**50**
HOMER TOWNSHIP										
Precinct #1	2400001	0	0	0	0	0	0	0	0	0
TOTAL HOMER TOWNSHIP		**0**	**0**	**0**	**0**	**0**	**0**	**0**	**0**	**0**

Michigan August 7, 2012 Primary Election

Official Results

		County Commissioner 5th District					County Commissioner 6th District			
		1 position per party					1 position per party			
Precinct		Derek F. King Republican	Julie M.-Camp Seifke Republican	TOTALS	Teresa Phillips Democrat	TOTALS	Blaine W. VanSickle Republican	TOTALS	Harry J. Marshall Democrat	TOTALS
LEE TOWNSHIP										
Precinct #1A	2600001A	0	0	0	0	0	0	0	0	0
TOTAL LEE TOWNSHIP		0	0	0	0	0	0	0	0	0
LEROY TOWNSHIP										
Precinct #1A	2800001A	164	150	314	62	62	0	0	0	0
Precinct #2	2800002	132	60	192	64	64	0	0	0	0
TOTAL LEROY TOWNSHIP		296	210	506	126	126	0	0	0	0
MARENGO TOWNSHIP										
Precinct #1A	3000001A	0	0	0	0	0	176	176	44	44
TOTAL MARENGO TOWNSHIP		0	0	0	0	0	176	176	44	44
MARSHALL TOWNSHIP										
Precinct #1	3200001	0	0	0	0	0	198	198	47	47
Precinct #2	3200002	0	0	0	0	0	143	143	44	44
TOTAL MARSHALL TOWNSHIP		0	0	0	0	0	341	341	91	91
NEWTON TOWNSHIP										
Precinct #1A	3400001A	227	119	346	69	69	0	0	0	0
TOTAL NEWTON TOWNSHIP		227	119	346	69	69	0	0	0	0
PENNFIELD CHARTER TOWNSHIP										
Precinct #1	3600001	0	0	0	0	0	0	0	0	0
Precinct #2	3600002	0	0	0	0	0	0	0	0	0
Precinct #3	3600003	0	0	0	0	0	0	0	0	0
TOTAL PENNFIELD CHARTER TOWNSHIP		0	0	0	0	0	0	0	0	0
SHERIDAN TOWNSHIP										
Precinct #1A	3800001A	0	0	0	0	0	0	0	0	0
TOTAL SHERIDAN TOWNSHIP		0	0	0	0	0	0	0	0	0
TEKONSHA TOWNSHIP										
Precinct #1	4000001	0	0	0	0	0	148	148	47	47
TOTAL TEKONSHA TOWNSHIP		0	0	0	0	0	148	148	47	47
Totals		1459	838	2297	541	541	1725	1725	543	543

Michigan August 7, 2012 Primary Election

Official Results

		County Commissioner			
		7th District			
		1 position per party			
Precinct		Art Kale Republican	TOTALS	Scott Brown Democrat	TOTALS
CITY OF ALBION					
Precinct #1	5200001	10	10	67	67
Precinct #2	5200002	12	12	49	49
Precinct #3	5200003	64	64	85	85
Precinct #4	5200004	42	42	61	61
Precinct #5	5200005	48	48	77	77
Precinct #6	5200006	48	48	57	57
TOTAL CITY OF ALBION		**224**	**224**	**396**	**396**
CITY OF BATTLE CREEK					
Precinct #1	5400001	0	0	0	0
Precinct #2	5400002	0	0	0	0
Precinct #3	5400003	0	0	0	0
Precinct #4	5400004	0	0	0	0
Precinct #5	5400005	0	0	0	0
Precinct #6	5400006	0	0	0	0
Precinct #7	5400007	0	0	0	0
Precinct #8	5400008	0	0	0	0
Precinct #9	5400009	0	0	0	0
Precinct #10	5400010	0	0	0	0
Precinct #11	5400011	0	0	0	0
Precinct #12	5400012	0	0	0	0
Precinct #13	5400013	0	0	0	0
Precinct #14	5400014	0	0	0	0
Precinct #15	5400015	0	0	0	0
Precinct #16	5400016	0	0	0	0
Precinct #17	5400017	0	0	0	0
Precinct #18	5400018	0	0	0	0
Precinct #19	5400019	0	0	0	0
Precinct #20	5400020	0	0	0	0
Precinct #21	5400021	0	0	0	0
Precinct #22	5400022	0	0	0	0
Precinct #23	5400023	0	0	0	0
TOTAL CITY OF BATTLE CREEK		**0**	**0**	**0**	**0**
CITY OF MARSHALL					
Precinct #1	5600001	0	0	0	0
Precinct #2	5600002	0	0	0	0
TOTAL CITY OF MARSHALL		**0**	**0**	**0**	**0**
CITY OF SPRINGFIELD					
Precinct #1	5800001	0	0	0	0
Precinct #2	5800002	0	0	0	0
TOTAL CITY OF SPRINGFIELD		**0**	**0**	**0**	**0**
ALBION TOWNSHIP					
Precinct #1	0200001	122	122	49	49
TOTAL ALBION TOWNSHIP		**122**	**122**	**49**	**49**

Official Results

		County Commissioner			
		7th District			
		1 position per party			
Precinct		Art Kale		Scott Brown	
		Republican	TOTALS	Democrat	TOTALS
ATHENS TOWNSHIP					
Precinct #1A	0400001A	0	0	0	0
TOTAL ATHENS TOWNSHIP		**0**	**0**	**0**	**0**
BEDFORD CHARTER TOWNSHIP					
Precinct #1	0800001	0	0	0	0
Precinct #2	0800002	0	0	0	0
Precinct #3	0800003	0	0	0	0
Precinct #4	0800004	0	0	0	0
TOTAL BEDFORD CHARTER TOWNSHIP		**0**	**0**	**0**	**0**
BURLINGTON TOWNSHIP					
Precinct #1A	0800001A	0	0	0	0
TOTAL BURLINGTON TOWNSHIP		**0**	**0**	**0**	**0**
CLARENCE TOWNSHIP					
Precinct #1A	1200001A	171	171	59	59
TOTAL CLARENCE TOWNSHIP		**171**	**171**	**59**	**59**
CLARENDON TOWNSHIP					
Precinct #1	1400001	95	95	23	23
TOTAL CLARENDON TOWNSHIP		**95**	**95**	**23**	**23**
CONVIS TOWNSHIP					
Precinct #1	1600001	0	0	0	0
TOTAL CONVIS TOWNSHIP		**0**	**0**	**0**	**0**
ECKFORD TOWNSHIP					
Precinct #1A	1800001A	0	0	0	0
TOTAL ECKFORD TOWNSHIP		**0**	**0**	**0**	**0**
EMMETT CHARTER TOWNSHIP					
Precinct #1	2000001	0	0	0	0
Precinct #2	2000002	0	0	0	0
Precinct #3	2000003	0	0	0	0
Precinct #4	2000004	0	0	0	0
TOTAL EMMETT CHARTER TOWNSHIP		**0**	**0**	**0**	**0**
FREDONIA TOWNSHIP					
Precinct #1	2200001	0	0	0	0
TOTAL FREDONIA TOWNSHIP		**0**	**0**	**0**	**0**
HOMER TOWNSHIP					
Precinct #1	2400001	218	218	31	31
TOTAL HOMER TOWNSHIP		**218**	**218**	**31**	**31**

Official Results

		County Commissioner			
		7th District			
		1 position per party			
Precinct		Art Kale Republican	TOTALS	Scott Brown Democrat	TOTALS
LEE TOWNSHIP					
Precinct #1A	2600001A	104	104	15	15
TOTAL LEE TOWNSHIP		**104**	**104**	**15**	**15**
LEROY TOWNSHIP					
Precinct #1A	2800001A	0	0	0	0
Precinct #2	2800002	0	0	0	0
TOTAL LEROY TOWNSHIP		**0**	**0**	**0**	**0**
MARENGO TOWNSHIP					
Precinct #1A	3000001A	0	0	0	0
TOTAL MARENGO TOWNSHIP		**0**	**0**	**0**	**0**
MARSHALL TOWNSHIP					
Precinct #1	3200001	0	0	0	0
Precinct #2	3200002	0	0	0	0
TOTAL MARSHALL TOWNSHIP		**0**	**0**	**0**	**0**
NEWTON TOWNSHIP					
Precinct #1A	3400001A	0	0	0	0
TOTAL NEWTON TOWNSHIP		**0**	**0**	**0**	**0**
PENNFIELD CHARTER TOWNSHIP					
Precinct #1	3600001	0	0	0	0
Precinct #2	3600002	0	0	0	0
Precinct #3	3600003	0	0	0	0
TOTAL PENNFIELD CHARTER TOWNSHIP		**0**	**0**	**0**	**0**
SHERIDAN TOWNSHIP					
Precinct #1A	3800001A	128	128	43	43
TOTAL SHERIDAN TOWNSHIP		**128**	**128**	**43**	**43**
TEKONSHA TOWNSHIP					
Precinct #1	4000001	0	0	0	0
TOTAL TEKONSHA TOWNSHIP		**0**	**0**	**0**	**0**
Totals		**1062**	**1062**	**616**	**616**

Michigan August 7, 2012 Primary Election

Official Results

		Calhoun County 9-1-1 Proposal 9-1-1 Funding Proposal			Calhoun County MCF Proposal Operating Millage Renewal Proposal, Calhoun County Medical Care Facility		
Precinct		**Yes**	**No**	**TOTALS**	**Yes**	**No**	**TOTALS**
CITY OF ALBION							
Precinct #1	5200001	36	52	88	62	25	87
Precinct #2	5200002	37	40	77	60	17	77
Precinct #3	5200003	111	56	167	116	47	163
Precinct #4	5200004	84	32	116	89	26	115
Precinct #5	5200005	89	58	147	123	21	144
Precinct #6	5200006	103	20	123	115	9	124
TOTAL CITY OF ALBION		**460**	**258**	**718**	**565**	**145**	**710**
CITY OF BATTLE CREEK							
Precinct #1	5400001	32	44	76	57	19	76
Precinct #2	5400002	78	70	148	114	33	147
Precinct #3	5400003	204	175	379	296	82	378
Precinct #4	5400004	43	47	90	68	24	92
Precinct #5	5400005	148	137	285	217	63	280
Precinct #6	5400006	221	197	418	344	76	420
Precinct #7	5400007	20	32	52	36	15	51
Precinct #8	5400008	194	217	411	318	100	418
Precinct #9	5400009	44	62	106	75	30	105
Precinct #10	5400010	95	149	244	180	65	245
Precinct #11	5400011	115	124	239	188	48	236
Precinct #12	5400012	33	57	90	70	22	92
Precinct #13	5400013	30	53	83	52	31	83
Precinct #14	5400014	10	6	16	14	3	17
Precinct #15	5400015	134	115	249	214	46	260
Precinct #16	5400016	110	97	207	165	42	207
Precinct #17	5400017	64	60	124	96	28	124
Precinct #18	5400018	43	46	89	72	18	90
Precinct #19	5400019	52	49	101	76	25	101
Precinct #20	5400020	137	141	278	206	73	279
Precinct #21	5400021	60	75	135	102	33	135
Precinct #22	5400022	65	104	169	119	49	168
Precinct #23	5400023	79	109	188	146	45	191
TOTAL CITY OF BATTLE CREEK		**2011**	**2166**	**4177**	**3225**	**970**	**4195**
CITY OF MARSHALL							
Precinct #1	5600001	255	158	413	335	76	411
Precinct #2	5600002	332	230	562	441	120	561
TOTAL CITY OF MARSHALL		**587**	**388**	**975**	**776**	**196**	**972**
CITY OF SPRINGFIELD							
Precinct #1	5800001	47	80	127	97	30	127
Precinct #2	5800002	44	56	100	74	25	99
TOTAL CITY OF SPRINGFIELD		**91**	**136**	**227**	**171**	**55**	**226**
ALBION TOWNSHIP							
Precinct #1	0200001	125	77	202	147	49	196
TOTAL ALBION TOWNSHIP		**125**	**77**	**202**	**147**	**49**	**196**

Michigan August 7, 2012 Primary Election

Official Results

Precinct		Calhoun County 9-1-1 Proposal 9-1-1 Funding Proposal			Calhoun County MCF Proposal Operating Millage Renewal Proposal, Calhoun County Medical Care Facility		
		Yes	No	TOTALS	Yes	No	TOTALS
ATHENS TOWNSHIP							
Precinct #1A	0400001A	194	222	416	284	125	409
TOTAL ATHENS TOWNSHIP		**194**	**222**	**416**	**284**	**125**	**409**
BEDFORD CHARTER TOWNSHIP							
Precinct #1	0800001	151	191	342	234	106	340
Precinct #2	0800002	122	132	254	184	74	258
Precinct #3	0800003	89	129	218	129	88	217
Precinct #4	0800004	114	159	273	180	93	273
TOTAL BEDFORD CHARTER TOWNSHIP		**476**	**611**	**1087**	**727**	**361**	**1088**
BURLINGTON TOWNSHIP							
Precinct #1A	0800001A	84	128	212	134	75	209
TOTAL BURLINGTON TOWNSHIP		**84**	**128**	**212**	**134**	**75**	**209**
CLARENCE TOWNSHIP							
Precinct #1A	1200001A	140	176	316	194	119	313
TOTAL CLARENCE TOWNSHIP		**140**	**176**	**316**	**194**	**119**	**313**
CLARENDON TOWNSHIP							
Precinct #1	1400001	61	97	158	91	66	157
TOTAL CLARENDON TOWNSHIP		**61**	**97**	**158**	**91**	**66**	**157**
CONVIS TOWNSHIP							
Precinct #1	1600001	80	110	190	121	68	189
TOTAL CONVIS TOWNSHIP		**80**	**110**	**190**	**121**	**68**	**189**
ECKFORD TOWNSHIP							
Precinct #1A	1800001A	120	138	258	178	68	246
TOTAL ECKFORD TOWNSHIP		**120**	**138**	**258**	**178**	**68**	**246**
EMMETT CHARTER TOWNSHIP							
Precinct #1	2000001	82	96	178	124	51	175
Precinct #2	2000002	254	250	504	394	109	503
Precinct #3	2000003	107	147	254	189	62	251
Precinct #4	2000004	264	321	585	435	141	576
TOTAL EMMETT CHARTER TOWNSHIP		**707**	**814**	**1521**	**1142**	**363**	**1505**
FREDONIA TOWNSHIP							
Precinct #1	2200001	182	143	325	235	84	319
TOTAL FREDONIA TOWNSHIP		**182**	**143**	**325**	**235**	**84**	**319**
HOMER TOWNSHIP							
Precinct #1	2400001	211	101	312	217	88	305
TOTAL HOMER TOWNSHIP		**211**	**101**	**312**	**217**	**88**	**305**

Michigan August 7, 2012 Primary Election

Official Results

		Calhoun County 9-1-1 Proposal 9-1-1 Funding Proposal			Calhoun County MCF Proposal Operating Millage Renewal Proposal, Calhoun County Medical Care Facility		
Precinct		**Yes**	**No**	**TOTALS**	**Yes**	**No**	**TOTALS**
LEE TOWNSHIP							
Precinct #1A	2600001A	74	80	154	90	63	153
TOTAL LEE TOWNSHIP		**74**	**80**	**154**	**90**	**63**	**153**
LEROY TOWNSHIP							
Precinct #1A	2800001A	173	212	385	257	122	379
Precinct #2	2800002	103	150	253	168	84	252
TOTAL LEROY TOWNSHIP		**276**	**362**	**638**	**425**	**206**	**631**
MARENGO TOWNSHIP							
Precinct #1A	3000001A	164	137	301	198	93	291
TOTAL MARENGO TOWNSHIP		**164**	**137**	**301**	**198**	**93**	**291**
MARSHALL TOWNSHIP							
Precinct #1	3200001	173	120	293	232	58	290
Precinct #2	3200002	131	87	218	169	49	218
TOTAL MARSHALL TOWNSHIP		**304**	**207**	**511**	**401**	**107**	**508**
NEWTON TOWNSHIP							
Precinct #1A	3400001A	210	242	452	324	127	451
TOTAL NEWTON TOWNSHIP		**210**	**242**	**452**	**324**	**127**	**451**
PENNFIELD CHARTER TOWNSHIP							
Precinct #1	3600001	151	206	357	273	85	358
Precinct #2	3600002	110	83	193	163	31	194
Precinct #3	3600003	238	203	441	347	89	436
TOTAL PENNFIELD CHARTER TOWNSHIP		**499**	**492**	**991**	**783**	**205**	**988**
SHERIDAN TOWNSHIP							
Precinct #1A	3800001A	95	97	192	125	66	191
TOTAL SHERIDAN TOWNSHIP		**95**	**97**	**192**	**125**	**66**	**191**
TEKONSHA TOWNSHIP							
Precinct #1	4000001	102	134	236	155	83	238
TOTAL TEKONSHA TOWNSHIP		**102**	**134**	**236**	**155**	**83**	**238**
Totals		**7253**	**7316**	**14569**	**10708**	**3782**	**14490**

Cass2August2012_E
August 7, 2012
Summary Report
Cass County

√ JC 8-16

Registration & Turnout		0	Voters
Election Day Turnout		0	0.00%
AV Voting Locations Turnout		0	0.00%
Manual Entry Turnout		977	0.00%
SPR Host Turnout		**6,488**	**0.00%**
	Total ...	**7,465**	**0.00%**
REP - UNITED STATES SENATOR		24/24	100.00%
Clark Durant		772	16.12%
Gary Glenn		575	12.00%
Randy Hekman		413	8.62%
Pete Hoekstra		**3,030**	**63.26%**
	Total ...	**4,790**	**100.00%**
REP - REPRESENTATIVE IN CONGRESS		24/24	100.00%
Jack Hoogendyk		1,899	34.61%
Fred Upton		**3,588**	**65.39%**
	Total ...	**5,487**	**100.00%**
REP - STATE REPRESENTATIVE 59TH DISTRICT		15/15	100.00%
Matt Lori		**2,679**	**100.00%**
	Total ...	**2,679**	**100.00%**
REP - STATE REPRESENTATIVE 78TH DISTRICT		9/9	100.00%
David H. Mann		411	21.35%
Dave Pagel		**1,026**	**53.30%**
Brian Savage		488	25.35%
	Total ...	**1,925**	**100.00%**
REP - PROSECUTING ATTORNEY		24/24	100.00%
Victor Fitz		**4,640**	**100.00%**
	Total ...	**4,640**	**100.00%**
REP - SHERIFF		24/24	100.00%
Joseph M. Underwood Jr.		**4,847**	**100.00%**
	Total ...	**4,847**	**100.00%**
REP - CLERK/REGISTER OF DEEDS		24/24	100.00%
Monica Kennedy		**4,507**	**100.00%**
	Total ...	**4,507**	**100.00%**
REP - TREASURER		24/24	100.00%
Linda Irwin		**4,672**	**100.00%**
	Total ...	**4,672**	**100.00%**
REP - WATER RESOURCES COMMISSIONER		24/24	100.00%
Bruce Campbell		**4,499**	**100.00%**
	Total ...	**4,499**	**100.00%**
REP - SURVEYOR		24/24	100.00%
Roger E. Stephenson		**4,473**	**100.00%**
	Total ...	**4,473**	**100.00%**
REP - COUNTY COMMISSIONER DIST 1		5/5	100.00%
Ed Goodman		560	49.87%

REP - COUNTY COMMISSIONER DIST 1 (continued...)		5/5	100.00%
Robert A. Wagel		**563**	**50.13%**
	Total ...	**1,123**	**100.00%**
REP - COUNTY COMMISSIONER DIST 2		4/4	100.00%
Dixie Ann Flie		**456**	**60.96%**
Ronald Francis		292	39.04%
	Total ...	**748**	**100.00%**
REP - COUNTY COMMISSIONER DIST 3		4/4	100.00%
Gordon Bickel Sr.		369	49.46%
Dwight W. Dyes		**377**	**50.54%**
	Total ...	**746**	**100.00%**
REP - COUNTY COMMISSIONER DIST 4		4/4	100.00%
Carl D. Higley Sr.		408	43.64%
Roseann Marchetti		**527**	**56.36%**
	Total ...	**935**	**100.00%**
REP - COUNTY COMMISSIONER DIST 5		3/3	100.00%
Shaune Leet Timm		195	31.91%
Robert L. Zillak		**416**	**68.09%**
	Total ...	**611**	**100.00%**
REP - COUNTY COMMISSIONER DIST 6		3/3	100.00%
Bernie Williamson		**499**	**100.00%**
	Total ...	**499**	**100.00%**
REP - COUNTY COMMISSIONER DIST 7		4/4	100.00%
Minnie Macon Warren		**427**	**100.00%**
	Total ...	**427**	**100.00%**
REP - CALVIN TOWNSHIP SUPERVISOR		1/1	100.00%
Scott Davis		**124**	**100.00%**
	Total ...	**124**	**100.00%**
REP - CALVIN TOWNSHIP TREASURER		1/1	100.00%
Michael Stickle		**125**	**100.00%**
	Total ...	**125**	**100.00%**
REP - CALVIN TOWNSHIP TRUSTEE		1/1	100.00%
Keith D. Carter		**111**	**54.95%**
Mike Smith		**91**	**45.05%**
	Total ...	**202**	**100.00%**
REP - HOWARD TOWNSHIP SUPERVISOR		3/3	100.00%
Ron Fazi		211	44.99%
Dale Lowe		**258**	**55.01%**
	Total ...	**469**	**100.00%**
REP - HOWARD TOWNSHIP TREASURER		3/3	100.00%
Linda Rudlaff		**374**	**100.00%**
	Total ...	**374**	**100.00%**
REP - HOWARD TOWNSHIP TRUSTEE		3/3	100.00%
Craig Bradfield		**277**	**24.38%**

REP - HOWARD TOWNSHIP TRUSTEE (continued...)		3/3	100.00%
David Lee Brawley		305	26.85%
Bruno Eidietis		248	21.83%
Irving Frost Jr.		306	26.94%
	Total ...	1,136	100.00%
REP - HOWARD TOWNSHIP PARK BOARD		3/3	100.00%
Judy Bedell-Deutscher		366	100.00%
	Total ...	366	100.00%
REP - JEFFERSON TOWNSHIP SUPERVISOR		1/1	100.00%
Jeff Carmen		182	100.00%
	Total ...	182	100.00%
REP - JEFFERSON TOWNSHIP CLERK		1/1	100.00%
Leroy McNeary		187	100.00%
	Total ...	187	100.00%
REP - JEFFERSON TOWNSHIP TREASURER		1/1	100.00%
Lotte Kirstein		194	100.00%
	Total ...	194	100.00%
REP - JEFFERSON TOWNSHIP TRUSTEE		1/1	100.00%
Dean M. Hass		164	53.07%
Elena Rubalcaba		145	46.93%
	Total ...	309	100.00%
REP - LAGRANGE TOWNSHIP TREASURER		1/1	100.00%
Naomi J. Criswell		261	100.00%
	Total ...	261	100.00%
REP - LAGRANGE TOWNSHIP TRUSTEE		1/1	100.00%
Jay W. Brackensick		175	44.99%
Paul D. File		214	55.01%
	Total ...	389	100.00%
REP - MARCELLUS TOWNSHIP SUPERVISOR		1/1	100.00%
Sheila K. Boshoven		104	100.00%
	Total ...	104	100.00%
REP - MARCELLUS TOWNSHIP CLERK		1/1	100.00%
Paul M. Boshoven		99	100.00%
	Total ...	99	100.00%
REP - MARCELLUS TOWNSHIP TREASURER		1/1	100.00%
Andria LaForge		83	54.97%
LeeAnn Mroz		68	45.03%
	Total ...	151	100.00%
REP - MARCELLUS TOWNSHIP TRUSTEE		1/1	100.00%
Ronald E. Kish		147	100.00%
	Total ...	147	100.00%
REP - MASON TOWNSHIP SUPERVISOR		1/1	100.00%
John Brandt		161	100.00%
	Total ...	161	100.00%

REP - MASON TOWNSHIP CLERK		1/1	100.00%
Janet Dull		**166**	**100.00%**
	Total ...	**166**	**100.00%**
REP - MASON TOWNSHIP TREASURER		1/1	100.00%
Arlene M. Chew		**166**	**100.00%**
	Total ...	**166**	**100.00%**
REP - MASON TOWNSHIP TRUSTEE		1/1	100.00%
David Allen		**134**	**52.96%**
Jerry R. Myers		**119**	**47.04%**
	Total ...	**253**	**100.00%**
REP - MILTON TOWNSHIP SUPERVISOR		1/1	100.00%
Robert W. Benjamin		**284**	**100.00%**
	Total ...	**284**	**100.00%**
REP - MILTON TOWNSHIP CLERK		1/1	100.00%
Sue Kronewitter		**177**	**50.43%**
Larry A. Neumann		174	49.57%
	Total ...	**351**	**100.00%**
REP - MILTON TOWNSHIP TREASURER		1/1	100.00%
Linda DeBroka		174	48.74%
Susan Flowers		**183**	**51.26%**
	Total ...	**357**	**100.00%**
REP - MILTON TOWNSHIP TRUSTEE		1/1	100.00%
Eric Renken		**200**	**46.73%**
Kelly Sweeney		**228**	**53.27%**
	Total ...	**428**	**100.00%**
REP - NEWBERG TOWNSHIP SUPERVISOR		1/1	100.00%
David Troxell		**141**	**100.00%**
	Total ...	**141**	**100.00%**
REP - NEWBERG TOWNSHIP TREASURER		1/1	100.00%
Nancy Hotovy		**176**	**100.00%**
	Total ...	**176**	**100.00%**
REP - NEWBERG TOWNSHIP TRUSTEE		1/1	100.00%
James Rifenberg		**176**	**61.32%**
Gerald Salmen		**111**	**38.68%**
	Total ...	**287**	**100.00%**
REP - ONTWA TOWNSHIP SUPERVISOR		3/3	100.00%
John Brielmaier		**669**	**100.00%**
	Total ...	**669**	**100.00%**
REP - ONTWA TOWNSHIP CLERK		3/3	100.00%
Paula S. Ralph		**714**	**100.00%**
	Total ...	**714**	**100.00%**
REP - ONTWA TOWNSHIP TREASURER		3/3	100.00%
Meryl A. Christensen		**721**	**100.00%**
	Total ...	**721**	**100.00%**

REP - ONTWA TOWNSHIP TRUSTEE		3/3	100.00%
Michele Black		352	14.09%
Nathan Brousseau		**361**	**14.45%**
Jerry Duck		**478**	**19.13%**
Jeffrey Kozinski		353	14.13%
Norman Krupp		**450**	**18.01%**
Jerry Marchetti		**505**	**20.21%**
	Total ...	**2,499**	**100.00%**
REP - PENN TOWNSHIP SUPERVISOR		1/1	100.00%
Richard Mickey		**226**	**100.00%**
	Total ...	**226**	**100.00%**
REP - PENN TOWNSHIP CLERK		1/1	100.00%
Lisa Fitzsimons		**226**	**100.00%**
	Total ...	**226**	**100.00%**
REP - PENN TOWNSHIP TREASURER		1/1	100.00%
Paul Rutherford		**226**	**100.00%**
	Total ...	**226**	**100.00%**
REP - PENN TOWNSHIP TRUSTEE		1/1	100.00%
Roger W. Leach		**199**	**52.37%**
Lee H. Sparks		**181**	**47.63%**
	Total ...	**380**	**100.00%**
REP - POKAGON TOWNSHIP CLERK		1/1	100.00%
Carrie Sandberg		**147**	**100.00%**
	Total ...	**147**	**100.00%**
REP - POKAGON TOWNSHIP TREASURER		1/1	100.00%
Kevin Young		**152**	**100.00%**
	Total ...	**152**	**100.00%**
REP - POKAGON TOWNSHIP TRUSTEE		1/1	100.00%
Gary Mihills		**109**	**46.98%**
Robert N. Shaffer		**123**	**53.02%**
	Total ...	**232**	**100.00%**
REP - PORTER TOWNSHIP SUPERVISOR		2/2	100.00%
G. Dan Harvey		**360**	**100.00%**
	Total ...	**360**	**100.00%**
REP - PORTER TOWNSHIP CLERK		2/2	100.00%
Bob Kujawski		188	40.09%
Marty Russell		**281**	**59.91%**
	Total ...	**469**	**100.00%**
REP - PORTER TOWNSHIP TREASURER		2/2	100.00%
Helen Croninger		**364**	**100.00%**
	Total ...	**364**	**100.00%**
REP - PORTER TOWNSHIP TRUSTEE		2/2	100.00%
Steve A. Northrup		**362**	**58.77%**
Leard Wylie		**254**	**41.23%**
	Total ...	**616**	**100.00%**

REP - SILVER CREEK TOWNSHIP SUPERVISOR		2/2	100.00%
Corey Lozada		213	33.33%
Bill J. Saunders		**426**	**66.67%**
	Total ...	**639**	**100.00%**
REP - SILVER CREEK TOWNSHIP CLERK		2/2	100.00%
Barbara Runyon		**577**	**100.00%**
	Total ...	**577**	**100.00%**
REP - SILVER CREEK TOWNSHIP TREASURER		2/2	100.00%
Maureen Sullivan-Kuriata		**568**	**100.00%**
	Total ...	**568**	**100.00%**
REP - SILVER CREEK TOWNSHIP TRUSTEE		2/2	100.00%
Mike Glynn		**434**	**39.06%**
Joel Moore		**347**	**31.23%**
Jennifer L. Stockwell		150	13.50%
Robert True Jr.		180	16.20%
	Total ...	**1,111**	**100.00%**
REP - VOLINIA TOWNSHIP SUPERVISOR		1/1	100.00%
Gwenn Johnson		**115**	**100.00%**
	Total ...	**115**	**100.00%**
REP - VOLINIA TOWNSHIP CLERK		1/1	100.00%
Carol A. Walden		**117**	**100.00%**
	Total ...	**117**	**100.00%**
REP - VOLINIA TOWNSHIP TREASURER		1/1	100.00%
Doreen Williams		**120**	**100.00%**
	Total ...	**120**	**100.00%**
REP - VOLINIA TOWNSHIP TRUSTEE		1/1	100.00%
Donald L. Huff		**107**	**53.50%**
Harry Robert Rasmussen III		**93**	**46.50%**
	Total ...	**200**	**100.00%**
REP - WAYNE TOWNSHIP SUPERVISOR		1/1	100.00%
Frank L. Butts		**319**	**100.00%**
	Total ...	**319**	**100.00%**
REP - WAYNE TOWNSHIP CLERK		1/1	100.00%
Kurt Reich		**315**	**100.00%**
	Total ...	**315**	**100.00%**
REP - WAYNE TOWNSHIP TREASURER		1/1	100.00%
Judith Anne Fusko		**305**	**100.00%**
	Total ...	**305**	**100.00%**
REP - WAYNE TOWNSHIP TRUSTEE		1/1	100.00%
James K. Griggs		**226**	**45.11%**
Michael Krager Jr.		**275**	**54.89%**
	Total ...	**501**	**100.00%**
REP - CALVIN TWP DELEGATE REPUBLICAN		1/1	100.00%
Scott Davis		**83**	**31.09%**

REP - CALVIN TWP DELEGATE REPUBLICAN (continued...)		1/1	100.00%
Mike Smith		90	33.71%
Scott L. Teter		94	36.21%
	Total ...	267	100.00%
REP - HOWARD TWP PCT 1 DELEGATE REPUBLICAN		1/1	100.00%
Craig Bradfield		149	100.00%
	Total ...	149	100.00%
REP - HOWARD TWP PCT 2 DELEGATE REPUBLICAN		1/1	100.00%
George E. Bond		126	100.00%
	Total ...	126	100.00%
REP - JEFFERSON TWP DELEGATE REPUBLICAN		1/1	100.00%
Wally Berndt		147	26.06%
Mark Jamrog		139	24.66%
Bill LaBre		143	26.36%
Pat LaBre		135	23.94%
	Total ...	664	100.00%
REP - LAGRANGE TWP DELEGATE REPUBLICAN		1/1	100.00%
Arlene Barton		163	23.16%
James H. Barton		148	22.39%
Miriam D. Bollweg		149	22.64%
Victor Fitz		211	31.92%
	Total ...	661	100.00%
REP - MASON TWP DELEGATE REPUBLICAN		1/1	100.00%
Brett M. Pepper		120	50.00%
L. Scott Quimby		120	50.00%
	Total ...	240	100.00%
REP - MILTON TWP DELEGATE REPUBLICAN		1/1	100.00%
Brandon Bourgeois		177	14.58%
Susan Flowers		230	18.96%
Ron Jureziz		180	14.83%
Don Kronewitter		178	14.66%
Sue Kronewitter		195	16.06%
Robert L. Ziliak		254	20.92%
	Total ...	1,214	100.00%
REP - ONTWA TWP PCT 1 DELEGATE REPUBLICAN		2/2	100.00%
Ardith L. Higley		202	30.15%
Carl D. Higley Sr.		242	36.12%
Tina VanBelle		226	33.73%
	Total ...	670	100.00%
REP - ONTWA TWP PCT 2 DELEGATE REPUBLICAN		2/2	100.00%
John Brielmaier		239	16.13%
Jerry L. Duck		292	19.70%
Curt Jacobi		192	12.96%
Roseann Marchetti		315	21.26%
Bob Newton		194	13.09%
Harry H. Stemple		250	16.87%
	Total ...	1,482	100.00%
REP - PENN TWP DELEGATE REPUBLICAN		1/1	100.00%
Paul Doellinger		168	31.82%

REP - PENN TWP DELEGATE REPUBLICAN (continued...)		1/1	100.00%
Diane G. Leach		**179**	**33.90%**
Roger W. Leach		**181**	**34.28%**
	Total ...	**528**	**100.00%**
REP - POKAGON TWP DELEGATE REPUBLICAN		1/1	100.00%
Steve Danaher		**133**	**100.00%**
	Total ...	**133**	**100.00%**
REP - PORTER TWP PCT 1 DELEGATE REPUBLICAN		1/1	100.00%
Charles Konneck		**180**	**49.45%**
Diane Konneck		**184**	**50.55%**
	Total ...	**364**	**100.00%**
REP - SILVER CREEK TWP DELEGATE REPUBLICAN		2/2	100.00%
Mike Glynn		**470**	**24.88%**
Carolyn A. Murray		**330**	**17.47%**
Ryan Murray		**326**	**17.26%**
Bruce Nevins		**337**	**17.84%**
Barbara Runyon		**426**	**22.55%**
	Total ...	**1,889**	**100.00%**
REP - WAYNE TWP DELEGATE REPUBLICAN		1/1	100.00%
Lazarus Alexander		**169**	**15.60%**
Douglas Duchesneau		**163**	**15.05%**
Linda Irwin		**239**	**22.07%**
Kurt Reich		**254**	**23.45%**
Robert A. Wagel		**258**	**23.82%**
	Total ...	**1,083**	**100.00%**
REP - CITY OF DOWAGIAC WARD 1 REPUBLICAN		1/1	100.00%
Andrew Bussler		5	6.17%
James Bussler		**31**	**38.27%**
Kristie Bussler		8	9.88%
Matthew J.N. Bussler		1	1.23%
August Garritano		15	18.52%
Gerald Ostrowski		14	17.28%
Fawn Roberts		7	8.64%
	Total ...	**81**	**100.00%**
REP - CITY OF DOWAGIAC WARD 3 REPUBLICAN		1/1	100.00%
Andrew Ostrowski		**75**	**100.00%**
	Total ...	**75**	**100.00%**
DEM - UNITED STATES SENATOR		24/24	100.00%
Debbie Stabenow		**1,369**	**100.00%**
	Total ...	**1,369**	**100.00%**
DEM - REPRESENTATIVE IN CONGRESS		24/24	100.00%
Mike O'Brien		**1,293**	**100.00%**
	Total ...	**1,293**	**100.00%**
DEM - STATE REPRESENTATIVE 59TH DISTRICT		15/15	100.00%
Mike Moroz		**857**	**100.00%**
	Total ...	**857**	**100.00%**

DEM - STATE REPRESENTATIVE 78TH DISTRICT		9/9	100.00%
Jack Arbanas		**210**	**51.47%**
Gerry Welling		198	48.53%
	Total ...	**408**	**100.00%**
DEM - CLERK/REGISTER OF DEEDS		24/24	100.00%
Ingrid Gschwind		**1,191**	**100.00%**
	Total ...	**1,191**	**100.00%**
DEM - TREASURER		24/24	100.00%
Anita M. Studer		**1,203**	**100.00%**
	Total ...	**1,203**	**100.00%**
DEM - WATER RESOURCES COMMISSIONER		24/24	100.00%
Tony Catanzarite		**1,206**	**100.00%**
	Total ...	**1,206**	**100.00%**
DEM - COUNTY COMMISSIONER DIST 1		5/5	100.00%
James Jerue		**224**	**100.00%**
	Total ...	**224**	**100.00%**
DEM - COUNTY COMMISSIONER DIST 2		4/4	100.00%
Burke H. Webb		**186**	**100.00%**
	Total ...	**186**	**100.00%**
DEM - COUNTY COMMISSIONER DIST 4		4/4	100.00%
David Taylor		**186**	**100.00%**
	Total ...	**186**	**100.00%**
DEM - COUNTY COMMISSIONER DIST 5		3/3	100.00%
Johnie A. Rodebush		**128**	**100.00%**
	Total ...	**128**	**100.00%**
DEM - COUNTY COMMISSIONER DIST 6		3/3	100.00%
Kevin Harris		**166**	**100.00%**
	Total ...	**166**	**100.00%**
DEM - COUNTY COMMISSIONER DIST 7		4/4	100.00%
E. Clark Cobb		**274**	**100.00%**
	Total ...	**274**	**100.00%**
DEM - CALVIN TOWNSHIP SUPERVISOR		1/1	100.00%
Adrienne D. Glover		**79**	**100.00%**
	Total ...	**79**	**100.00%**
DEM - CALVIN TOWNSHIP CLERK		1/1	100.00%
Leozie S. Broadnax		**77**	**100.00%**
	Total ...	**77**	**100.00%**
DEM - CALVIN TOWNSHIP TREASURER		1/1	100.00%
Rosemary Gillam		**77**	**100.00%**
	Total ...	**77**	**100.00%**

DEM - CALVIN TOWNSHIP TRUSTEE		1/1	100.00%
Rebecca R. Mitchell		**73**	**100.00%**
	Total ...	**73**	**100.00%**
DEM - HOWARD TOWNSHIP CLERK		3/3	100.00%
Sheri Wozniak		**153**	**100.00%**
	Total ...	**153**	**100.00%**
DEM - HOWARD TOWNSHIP TREASURER		3/3	100.00%
Jan Gordon		73	40.33%
Maureen Johnson		**108**	**59.67%**
	Total ...	**181**	**100.00%**
DEM - HOWARD TOWNSHIP TRUSTEE		3/3	100.00%
Hank Johnson		**154**	**100.00%**
	Total ...	**154**	**100.00%**
DEM - HOWARD TOWNSHIP PARK BOARD		3/3	100.00%
James R. Bergerson		**116**	**33.82%**
Michael E. Gordon		**124**	**36.15%**
Paullean D. Washington		**103**	**30.03%**
	Total ...	**343**	**100.00%**
DEM - LAGRANGE TOWNSHIP SUPERVISOR		1/1	100.00%
Robert K. Wright		**131**	**100.00%**
	Total ...	**131**	**100.00%**
DEM - LAGRANGE TOWNSHIP CLERK		1/1	100.00%
Amy J. Juroff		**128**	**100.00%**
	Total ...	**128**	**100.00%**
DEM - MARCELLUS TOWNSHIP SUPERVISOR		1/1	100.00%
Lawrence S. Davis		**93**	**100.00%**
	Total ...	**93**	**100.00%**
DEM - MARCELLUS TOWNSHIP CLERK		1/1	100.00%
Ann M. Webb		**97**	**100.00%**
	Total ...	**97**	**100.00%**
DEM - MARCELLUS TOWNSHIP TREASURER		1/1	100.00%
Sandra Bauer		**97**	**100.00%**
	Total ...	**97**	**100.00%**
DEM - MARCELLUS TOWNSHIP TRUSTEE		1/1	100.00%
Donald A. Hess Jr.		**86**	**100.00%**
	Total ...	**86**	**100.00%**
DEM - NEWBERG TOWNSHIP SUPERVISOR		1/1	100.00%
Willis Norton		**43**	**100.00%**
	Total ...	**43**	**100.00%**
DEM - NEWBERG TOWNSHIP TRUSTEE		1/1	100.00%
Barbara Stephens		**41**	**100.00%**
	Total ...	**41**	**100.00%**

DEM - POKAGON TOWNSHIP SUPERVISOR		1/1	100.00%
Linda Preston		90	100.00%
	Total ...	90	100.00%
DEM - HOWARD TWP PCT 2 DELEGATE DEMOCRAT		1/1	100.00%
Mamie J. Okeke		37	41.57%
Johnie A. Rodebush		52	58.43%
	Total ...	89	100.00%
DEM - LAGRANGE TWP DELEGATE DEMOCRAT		1/1	100.00%
Marlene J. Deming		105	34.88%
Francois A. Duchesneau		91	30.23%
Geraldine Sims		105	34.88%
	Total ...	301	100.00%
DEM - MARCELLUS TWP DELEGATE DEMOCRAT		1/1	100.00%
Burke H. Webb		85	100.00%
	Total ...	85	100.00%
DEM - NEWBERG TWP DELEGATE DEMOCRAT		1/1	100.00%
Eleanore D. Flowers		39	100.00%
	Total ...	39	100.00%
DEM - ONTWA TWP PCT 2 DELEGATE DEMOCRAT		2/2	100.00%
Mary Ann Crete		61	42.66%
David Taylor		82	57.34%
	Total ...	143	100.00%
DEM - PENN TWP DELEGATE DEMOCRAT		1/1	100.00%
Jeanne Jourdan		40	53.33%
Thomas R. Swartz		35	46.67%
	Total ...	75	100.00%
DEM - PORTER TWP PCT 1 DELEGATE DEMOCRAT		1/1	100.00%
Clara M. Flory		21	32.81%
John T. Kerr		21	32.81%
Linda E. Kerr		22	34.38%
	Total ...	64	100.00%
DEM - VOLINIA TWP DELEGATE DEMOCRAT		1/1	100.00%
Cathy A. LaPointe		21	100.00%
	Total ...	21	100.00%
DEM - CITY OF DOWAGIAC WARD 1 DEMOCRAT		1/1	100.00%
Ernie Kurdys		39	42.86%
Jeff Mathis		52	57.14%
	Total ...	91	100.00%
DEM - CITY OF DOWAGIAC WARD 3 DEMOCRAT		1/1	100.00%
Michael P. Moroz		45	100.00%
	Total ...	45	100.00%
COUNTY COA		24/24	100.00%
YES		4,472	64.80%
NO		2,429	35.20%
	Total ...	6,901	100.00%

COUNTY DRUG		24/24	100.00%
YES		**4,111**	**59.72%**
NO		2,773	40.28%
	Total ...	**8,884**	**100.00%**
MARCELLUS LIBRARY		1/1	100.00%
YES		**212**	**69.97%**
NO		91	30.03%
	Total ...	**303**	**100.00%**
MARCELLUS ROADS		1/1	100.00%
YES		**181**	**62.20%**
NO		110	37.80%
	Total ...	**291**	**100.00%**
MILTON FIRE		1/1	100.00%
YES		**195**	**52.00%**
NO		180	48.00%
	Total ...	**375**	**100.00%**
NEWBERG ROADS		1/1	100.00%
YES		120	46.51%
NO		**138**	**53.49%**
	Total ...	**258**	**100.00%**
ONTWA FIRE & AMB		3/3	100.00%
YES		**766**	**71.05%**
NO		312	28.94%
	Total ...	**1,078**	**100.00%**
ONTWA POLICE RENEWAL		3/3	100.00%
YES		**613**	**56.81%**
NO		466	43.19%
	Total ...	**1,079**	**100.00%**
ONTWA POLICE MILLAGE		3/3	100.00%
YES		446	41.92%
NO		**618**	**58.08%**
	Total ...	**1,064**	**100.00%**
VOLINIA FIRE & AMB		1/1	100.00%
YES		**116**	**72.05%**
NO		45	27.95%
	Total ...	**161**	**100.00%**
CASS SCHOOLS		10/10	100.00%
YES		**592**	**53.97%**
NO		505	46.03%
	Total ...	**1,097**	**100.00%**
DOWAGIAC SCHOOLS		9/9	100.00%
YES		489	22.60%
NO		**1,675**	**77.40%**
	Total ...	**2,164**	**100.00%**
EAU CLAIRE SCHOOLS		2/2	100.00%
YES		**4**	**50.00%**

EAU CLAIRE SCHOOLS (continued...)			
	2/2	100.00%	
NO	**4**	**50.00%**	
Total ...	8	**100.00%**	

Cass2August2012_E

August 7, 2012

Precinct Report

Cass County

Calvin Township, Precinct 1

Registration & Turnout			0
Election Day Turnout		0	0.00%
AV Voting Locations Turnout		0	0.00%
Manual Entry Turnout		0	0.00%
SPR Host Turnout		263	0.00%
	Total...	263	0.00%

REP - UNITED STATES SENATOR			(Final)
Clark Durant		31	21.23%
Gary Glenn		15	10.27%
Randy Hekman		13	8.90%
Pete Hoekstra		87	59.59%
	Total...	146	100.00%

REP - REPRESENTATIVE IN CONGRESS			(Final)
Jack Hoogendyk		61	37.42%
Fred Upton		102	62.58%
	Total...	163	100.00%

REP - STATE REPRESENTATIVE 59TH DISTRICT			(Final)
Matt Lori		143	100.00%
	Total...	143	100.00%

REP - PROSECUTING ATTORNEY			(Final)
Victor Fitz		140	100.00%
	Total...	140	100.00%

REP - SHERIFF			(Final)
Joseph M. Underwood Jr.		147	100.00%
	Total...	147	100.00%

REP - CLERK/REGISTER OF DEEDS			(Final)
Monica Kennedy		138	100.00%
	Total...	138	100.00%

REP - TREASURER			(Final)
Linda Irwin		143	100.00%
	Total...	143	100.00%

REP - WATER RESOURCES COMMISSIONER			(Final)
Bruce Campbell		139	100.00%
	Total...	139	100.00%

REP - SURVEYOR			(Final)
Roger E. Stephenson		136	100.00%
	Total...	136	100.00%

REP - COUNTY COMMISSIONER DIST 3			(Final)
Gordon Bickel Sr.		52	31.52%
Dwight W. Dyes		113	68.48%
	Total...	165	100.00%

REP - CALVIN TOWNSHIP SUPERVISOR			(Final)
Scott Davis		124	100.00%
	Total...	124	100.00%

REP - CALVIN TOWNSHIP TREASURER			(Final)
Michael Stickle		125	100.00%
	Total...	125	100.00%

REP - CALVIN TOWNSHIP TRUSTEE			(Final)
Keith D. Carter		111	54.95%
Mike Smith		91	45.05%
	Total...	202	100.00%

Calvin Township, Precinct 1

REP - CALVIN TWP DELEGATE REPUBLICAN			(Final)
Scott Davis		83	31.09%
Mike Smith		90	33.71%
Scott L. Teter		94	35.21%
	Total...	267	100.00%

DEM - UNITED STATES SENATOR			(Final)
Debbie Stabenow		74	100.00%
	Total...	74	100.00%

DEM - REPRESENTATIVE IN CONGRESS			(Final)
Mike O'Brien		70	100.00%
	Total...	70	100.00%

DEM - STATE REPRESENTATIVE 59TH DISTRICT			(Final)
Mike Moroz		67	100.00%
	Total...	67	100.00%

DEM - CLERK/REGISTER OF DEEDS			(Final)
Ingrid Gschwind		58	100.00%
	Total...	58	100.00%

DEM - TREASURER			(Final)
Anita M. Studer		63	100.00%
	Total...	63	100.00%

DEM - WATER RESOURCES COMMISSIONER			(Final)
Tony Catanzarite		67	100.00%
	Total...	67	100.00%

DEM - CALVIN TOWNSHIP SUPERVISOR			(Final)
Adrienne D. Glover		79	100.00%
	Total...	79	100.00%

DEM - CALVIN TOWNSHIP CLERK			(Final)
Leozie S. Broadnax		77	100.00%
	Total...	77	100.00%

DEM - CALVIN TOWNSHIP TREASURER			(Final)
Rosemary Gillam		77	100.00%
	Total...	77	100.00%

DEM - CALVIN TOWNSHIP TRUSTEE			(Final)
Rebecca R. Mitchell		73	100.00%
	Total...	73	100.00%

COUNTY COA			(Final)
YES		171	66.28%
NO		87	33.72%
	Total...	258	100.00%

COUNTY DRUG			(Final)
YES		135	53.57%
NO		117	46.43%
	Total...	252	100.00%

CASS SCHOOLS			(Final)
YES		129	51.19%
NO		123	48.81%
	Total...	252	100.00%

Howard Township, Precinct 1

Registration & Turnout			0
Election Day Turnout		0	0.00%
AV Voting Locations Turnout		0	0.00%

Howard Township, Precinct 1

Registration & Turnout			0
Manual Entry Turnout		0	0.00%
SPR Host Turnout		306	0.00%
	Total...	306	0.00%

REP - UNITED STATES SENATOR			(Final)
Clark Durant		23	11.79%
Gary Glenn		15	7.69%
Randy Hekman		18	9.23%
Pete Hoekstra		139	71.28%
	Total...	195	100.00%

REP - REPRESENTATIVE IN CONGRESS			(Final)
Jack Hoogendyk		93	43.46%
Fred Upton		121	56.54%
	Total...	214	100.00%

REP - STATE REPRESENTATIVE 78TH DISTRICT			(Final)
David H. Mann		31	17.51%
Dave Pagel		109	61.58%
Brian Savage		37	20.90%
	Total...	177	100.00%

REP - PROSECUTING ATTORNEY			(Final)
Victor Fitz		167	100.00%
	Total...	167	100.00%

REP - SHERIFF			(Final)
Joseph M. Underwood Jr.		174	100.00%
	Total...	174	100.00%

REP - CLERK/REGISTER OF DEEDS			(Final)
Monica Kennedy		166	100.00%
	Total...	166	100.00%

REP - TREASURER			(Final)
Linda Irwin		170	100.00%
	Total...	170	100.00%

REP - WATER RESOURCES COMMISSIONER			(Final)
Bruce Campbell		161	100.00%
	Total...	161	100.00%

REP - SURVEYOR			(Final)
Roger E. Stephenson		161	100.00%
	Total...	161	100.00%

REP - COUNTY COMMISSIONER DIST 6			(Final)
Bernie Williamson		159	100.00%
	Total...	159	100.00%

REP - HOWARD TOWNSHIP SUPERVISOR			(Final)
Ron Fazi		97	49.24%
Dale Lowe		100	50.76%
	Total...	197	100.00%

REP - HOWARD TOWNSHIP TREASURER			(Final)
Linda Rudlaff		166	100.00%
	Total...	166	100.00%

REP - HOWARD TOWNSHIP TRUSTEE			(Final)
Craig Bradfield		106	23.30%
David Lee Brawley		134	29.45%
Bruno Eidietis		91	20.00%

Howard Township, Precinct 1

REP - HOWARD TOWNSHIP TRUSTEE			(Final)
Irving Frost Jr.		124	27.25%
	Total...	455	100.00%

REP - HOWARD TOWNSHIP PARK BOARD			(Final)
Judy Bedell-Deutscher		150	100.00%
	Total...	150	100.00%

REP - HOWARD TWP PCT 1 DELEGATE REPUBLICAN			(Final)
Craig Bradfield		149	100.00%
	Total...	149	100.00%

DEM - UNITED STATES SENATOR			(Final)
Debbie Stabenow		66	100.00%
	Total...	66	100.00%

DEM - REPRESENTATIVE IN CONGRESS			(Final)
Mike O'Brien		59	100.00%
	Total...	59	100.00%

DEM - STATE REPRESENTATIVE 78TH DISTRICT			(Final)
Jack Arbanas		35	63.64%
Gerry Welling		20	36.36%
	Total...	55	100.00%

DEM - CLERK/REGISTER OF DEEDS			(Final)
Ingrid Gschwind		52	100.00%
	Total...	52	100.00%

DEM - TREASURER			(Final)
Anita M. Studer		54	100.00%
	Total...	64	100.00%

DEM - WATER RESOURCES COMMISSIONER			(Final)
Tony Catanzarite		47	100.00%
	Total...	47	100.00%

DEM - COUNTY COMMISSIONER DIST 6			(Final)
Kevin Harris		53	100.00%
	Total...	53	100.00%

DEM - HOWARD TOWNSHIP CLERK			(Final)
Sheri Wozniak		59	100.00%
	Total...	59	100.00%

DEM - HOWARD TOWNSHIP TREASURER			(Final)
Jan Gordon		27	36.99%
Maureen Johnson		46	63.01%
	Total...	73	100.00%

DEM - HOWARD TOWNSHIP TRUSTEE			(Final)
Hank Johnson		58	100.00%
	Total...	58	100.00%

DEM - HOWARD TOWNSHIP PARK BOARD			(Final)
James R. Bergerson		45	35.43%
Michael E. Gordon		44	34.65%
Paullean D. Washington		38	29.92%
	Total...	127	100.00%

COUNTY COA			(Final)
YES		148	56.49%
NO		114	43.51%
	Total...	262	100.00%

COUNTY DRUG			(Final)
YES		139	52.06%

Howard Township, Precinct 1

COUNTY DRUG			(Final)
NO		128	47.94%
	Total...	267	100.00%

CASS SCHOOLS			(Final)
YES		12	60.00%
NO		8	40.00%
	Total...	20	100.00%

Howard Township, Precinct 2

Registration & Turnout			0
Election Day Turnout		0	0.00%
AV Voting Locations Turnout		0	0.00%
Manual Entry Turnout		0	0.00%
SPR Host Turnout		269	0.00%
	Total...	269	0.00%

REP - UNITED STATES SENATOR			(Final)
Clark Durant		17	10.83%
Gary Glenn		14	8.92%
Randy Hekman		20	12.74%
Pete Hoekstra		106	67.52%
	Total...	157	100.00%

REP - REPRESENTATIVE IN CONGRESS			(Final)
Jack Hoogendyk		49	26.63%
Fred Upton		135	73.37%
	Total...	184	100.00%

REP - STATE REPRESENTATIVE 78TH DISTRICT			(Final)
David H. Mann		35	22.58%
Dave Pagel		82	52.90%
Brian Savage		38	24.52%
	Total...	155	100.00%

REP - PROSECUTING ATTORNEY			(Final)
Victor Fitz		149	100.00%
	Total...	149	100.00%

REP - SHERIFF			(Final)
Joseph M. Underwood Jr.		157	100.00%
	Total...	157	100.00%

REP - CLERK/REGISTER OF DEEDS			(Final)
Monica Kennedy		140	100.00%
	Total...	140	100.00%

REP - TREASURER			(Final)
Linda Irwin		147	100.00%
	Total...	147	100.00%

REP - WATER RESOURCES COMMISSIONER			(Final)
Bruce Campbell		144	100.00%
	Total...	144	100.00%

REP - SURVEYOR			(Final)
Roger E. Stephenson		142	100.00%
	Total...	142	100.00%

REP - COUNTY COMMISSIONER DIST 5			(Final)
Shaune Leet Timm		77	44.51%
Robert L. Ziliak		96	55.49%
	Total...	173	100.00%

Howard Township, Precinct 2

REP - HOWARD TOWNSHIP SUPERVISOR			(Final)
Ron Fazl		72	43.11%
Dale Lowe		95	56.89%
	Total...	167	100.00%

REP - HOWARD TOWNSHIP TREASURER			(Final)
Linda Rudlaff		121	100.00%
	Total...	121	100.00%

REP - HOWARD TOWNSHIP TRUSTEE			(Final)
Craig Bradfield		103	24.76%
David Lee Brawley		103	24.76%
Bruno Eidietis		106	25.48%
Irving Frost Jr.		104	25.00%
	Total...	416	100.00%

REP - HOWARD TOWNSHIP PARK BOARD			(Final)
Judy Bedell-Deutscher		132	100.00%
	Total...	132	100.00%

REP - HOWARD TWP PCT 2 DELEGATE REPUBLICAN			(Final)
George E. Bond		126	100.00%
	Total...	126	100.00%

DEM - UNITED STATES SENATOR			(Final)
Debbie Stabenow		64	100.00%
	Total...	64	100.00%

DEM - REPRESENTATIVE IN CONGRESS			(Final)
Mike O'Brien		61	100.00%
	Total...	61	100.00%

DEM - STATE REPRESENTATIVE 78TH DISTRICT			(Final)
Jack Arbanas		28	45.90%
Gerry Welling		33	54.10%
	Total...	61	100.00%

DEM - CLERK/REGISTER OF DEEDS			(Final)
Ingrid Gschwind		58	100.00%
	Total...	58	100.00%

DEM - TREASURER			(Final)
Anita M. Studer		58	100.00%
	Total...	58	100.00%

DEM - WATER RESOURCES COMMISSIONER			(Final)
Tony Catanzarite		58	100.00%
	Total...	58	100.00%

DEM - COUNTY COMMISSIONER DIST 5			(Final)
Johnie A. Rodebush		62	100.00%
	Total...	62	100.00%

DEM - HOWARD TOWNSHIP CLERK			(Final)
Sheri Wozniak		59	100.00%
	Total...	59	100.00%

DEM - HOWARD TOWNSHIP TREASURER			(Final)
Jan Gordon		25	36.76%
Maureen Johnson		43	63.24%
	Total...	68	100.00%

DEM - HOWARD TOWNSHIP TRUSTEE			(Final)
Hank Johnson		58	100.00%
	Total...	58	100.00%

Howard Township, Precinct 2

DEM - HOWARD TOWNSHIP PARK BOARD			(Final)
James R. Bergerson		42	32.31%
Michael E. Gordon		49	37.69%
Paullean D. Washington		39	30.00%
	Total...	130	100.00%

DEM - HOWARD TWP PCT 2 DELEGATE DEMOCRAT			(Final)
Mamie J. Okeke		37	41.57%
Johnie A. Rodebush		52	58.43%
	Total...	89	100.00%

COUNTY COA			(Final)
YES		132	58.41%
NO		94	41.59%
	Total...	226	100.00%

COUNTY DRUG			(Final)
YES		129	56.58%
NO		99	43.42%
	Total...	228	100.00%

CASS SCHOOLS			(Final)
YES		0	0.00%
NO		0	0.00%
	Total...	0	0.00%

Howard Township, Precinct 3

Registration & Turnout			0
Election Day Turnout		0	0.00%
AV Voting Locations Turnout		0	0.00%
Manual Entry Turnout		0	0.00%
SPR Host Turnout		152	0.00%
	Total...	152	0.00%

REP - UNITED STATES SENATOR			(Final)
Clark Durant		18	19.78%
Gary Glenn		2	2.20%
Randy Hekman		7	7.69%
Pete Hoekstra		64	70.33%
	Total...	91	100.00%

REP - REPRESENTATIVE IN CONGRESS			(Final)
Jack Hoogendyk		38	35.85%
Fred Upton		68	64.15%
	Total...	106	100.00%

REP - STATE REPRESENTATIVE 78TH DISTRICT			(Final)
David H. Mann		24	27.59%
Dave Pagel		41	47.13%
Brian Savage		22	25.29%
	Total...	87	100.00%

REP - PROSECUTING ATTORNEY			(Final)
Victor Fitz		90	100.00%
	Total...	90	100.00%

REP - SHERIFF			(Final)
Joseph M. Underwood Jr.		91	100.00%
	Total...	91	100.00%

REP - CLERK/REGISTER OF DEEDS			(Final)
Monica Kennedy		82	100.00%
	Total...	82	100.00%

Howard Township, Precinct 3

REP - TREASURER			(Final)
Linda Irwin		86	100.00%
	Total...	86	100.00%
REP - WATER RESOURCES COMMISSIONER			(Final)
Bruce Campbell		85	100.00%
	Total...	85	100.00%
REP - SURVEYOR			(Final)
Roger E. Stephenson		86	100.00%
	Total...	86	100.00%
REP - COUNTY COMMISSIONER DIST 5			(Final)
Shaune Leet Timm		36	35.29%
Robert L. Ziliak		66	64.71%
	Total...	102	100.00%
REP - HOWARD TOWNSHIP SUPERVISOR			(Final)
Ron Fazi		42	40.00%
Dale Lowe		63	60.00%
	Total...	105	100.00%
REP - HOWARD TOWNSHIP TREASURER			(Final)
Linda Rudlaff		87	100.00%
	Total...	87	100.00%
REP - HOWARD TOWNSHIP TRUSTEE			(Final)
Craig Bradfield		68	25.66%
David Lee Brawley		68	25.66%
Bruno Eidietis		51	19.25%
Irving Frost Jr.		78	29.43%
	Total...	265	100.00%
REP - HOWARD TOWNSHIP PARK BOARD			(Final)
Judy Bedell-Deutscher		84	100.00%
	Total...	84	100.00%
DEM - UNITED STATES SENATOR			(Final)
Debbie Stabenow		35	100.00%
	Total...	35	100.00%
DEM - REPRESENTATIVE IN CONGRESS			(Final)
Mike O'Brien		35	100.00%
	Total...	35	100.00%
DEM - STATE REPRESENTATIVE 78TH DISTRICT			(Final)
Jack Arbanas		18	54.55%
Gerry Welling		15	45.45%
	Total...	33	100.00%
DEM - CLERK/REGISTER OF DEEDS			(Final)
Ingrid Gschwind		37	100.00%
	Total...	37	100.00%
DEM - TREASURER			(Final)
Anita M. Studer		32	100.00%
	Total...	32	100.00%
DEM - WATER RESOURCES COMMISSIONER			(Final)
Tony Catanzarite		32	100.00%
	Total...	32	100.00%
DEM - COUNTY COMMISSIONER DIST 5			(Final)
Johnie A. Rodebush		37	100.00%
	Total...	37	100.00%

Howard Township, Precinct 3

DEM - HOWARD TOWNSHIP CLERK		(Final)
Sheri Wozniak	35	100.00%
Total...	35	100.00%

DEM - HOWARD TOWNSHIP TREASURER		(Final)
Jan Gordon	21	52.50%
Maureen Johnson	19	47.50%
Total...	40	100.00%

DEM - HOWARD TOWNSHIP TRUSTEE		(Final)
Hank Johnson	38	100.00%
Total...	38	100.00%

DEM - HOWARD TOWNSHIP PARK BOARD		(Final)
James R. Bergerson	29	33.72%
Michael E. Gordon	31	36.05%
Paullean D. Washington	26	30.23%
Total...	86	100.00%

COUNTY COA		(Final)
YES	88	65.19%
NO	47	34.81%
Total...	135	100.00%

COUNTY DRUG		(Final)
YES	83	62.41%
NO	50	37.59%
Total...	133	100.00%

Jefferson Township, Precinct 1

Registration & Turnout		0
Election Day Turnout	0	0.00%
AV Voting Locations Turnout	0	0.00%
Manual Entry Turnout	0	0.00%
SPR Host Turnout	289	0.00%
Total...	289	0.00%

REP - UNITED STATES SENATOR		(Final)
Clark Durant	54	26.60%
Gary Glenn	16	7.88%
Randy Hekman	17	8.37%
Pete Hoekstra	116	57.14%
Total...	203	100.00%

REP - REPRESENTATIVE IN CONGRESS		(Final)
Jack Hoogendyk	89	39.04%
Fred Upton	139	60.96%
Total...	228	100.00%

REP - STATE REPRESENTATIVE 59TH DISTRICT		(Final)
Matt Lori	206	100.00%
Total...	206	100.00%

REP - PROSECUTING ATTORNEY		(Final)
Victor Fitz	209	100.00%
Total...	209	100.00%

REP - SHERIFF		(Final)
Joseph M. Underwood Jr.	212	100.00%
Total...	212	100.00%

REP - CLERK/REGISTER OF DEEDS		(Final)
Monica Kennedy	208	100.00%
Total...	208	100.00%

Jefferson Township, Precinct 1

REP - TREASURER			(Final)
Linda Irwin		209	100.00%
	Total...	209	100.00%
REP - WATER RESOURCES COMMISSIONER			(Final)
Bruce Campbell		200	100.00%
	Total...	200	100.00%
REP - SURVEYOR			(Final)
Roger E. Stephenson		202	100.00%
	Total...	202	100.00%
REP - COUNTY COMMISSIONER DIST 6			(Final)
Bernie Williamson		200	100.00%
	Total...	200	100.00%
REP - JEFFERSON TOWNSHIP SUPERVISOR			(Final)
Jeff Carmen		182	100.00%
	Total...	182	100.00%
REP - JEFFERSON TOWNSHIP CLERK			(Final)
Leroy McNeary		187	100.00%
	Total...	187	100.00%
REP - JEFFERSON TOWNSHIP TREASURER			(Final)
Lotte Kirstein		194	100.00%
	Total...	194	100.00%
REP - JEFFERSON TOWNSHIP TRUSTEE			(Final)
Dean M. Hass		164	53.07%
Elena Rubalcaba		145	46.93%
	Total...	309	100.00%
REP - JEFFERSON TWP DELEGATE REPUBLICAN			(Final)
Wally Berndt		147	26.06%
Mark Jamrog		139	24.65%
Bill LaBre		143	25.35%
Pat LaBre		135	23.94%
	Total...	564	100.00%
DEM - UNITED STATES SENATOR			(Final)
Debbie Stabenow		34	100.00%
	Total...	34	100.00%
DEM - REPRESENTATIVE IN CONGRESS			(Final)
Mike O'Brien		31	100.00%
	Total...	31	100.00%
DEM - STATE REPRESENTATIVE 59TH DISTRICT			(Final)
Mike Moroz		33	100.00%
	Total...	33	100.00%
DEM - CLERK/REGISTER OF DEEDS			(Final)
Ingrid Gschwind		29	100.00%
	Total...	29	100.00%
DEM - TREASURER			(Final)
Anita M. Studer		30	100.00%
	Total...	30	100.00%
DEM - WATER RESOURCES COMMISSIONER			(Final)
Tony Catanzarite		29	100.00%
	Total...	29	100.00%
DEM - COUNTY COMMISSIONER DIST 6			(Final)
Kevin Harris		29	100.00%
	Total...	29	100.00%

Jefferson Township, Precinct 1

COUNTY COA			(Final)
YES		168	63.16%
NO		98	36.84%
	Total...	266	100.00%

COUNTY DRUG			(Final)
YES		148	56.06%
NO		116	43.94%
	Total...	264	100.00%

CASS SCHOOLS			(Final)
YES		70	45.75%
NO		83	54.25%
	Total...	153	100.00%

LaGrange Township, Precinct 1

Registration & Turnout			0
Election Day Turnout		0	0.00%
AV Voting Locations Turnout		0	0.00%
Manual Entry Turnout		467	0.00%
SPR Host Turnout		0	0.00%
	Total...	467	0.00%

REP - UNITED STATES SENATOR			(Final)
Clark Durant		44	17.25%
Gary Glenn		23	9.02%
Randy Hekman		9	3.53%
Pete Hoekstra		179	70.20%
	Total...	255	100.00%

REP - REPRESENTATIVE IN CONGRESS			(Final)
Jack Hoogendyk		111	36.51%
Fred Upton		193	63.49%
	Total...	304	100.00%

REP - STATE REPRESENTATIVE 59TH DISTRICT			(Final)
Matt Lori		261	100.00%
	Total...	261	100.00%

REP - PROSECUTING ATTORNEY			(Final)
Victor Fitz		253	100.00%
	Total...	253	100.00%

REP - SHERIFF			(Final)
Joseph M. Underwood Jr.		271	100.00%
	Total...	271	100.00%

REP - CLERK/REGISTER OF DEEDS			(Final)
Monica Kennedy		258	100.00%
	Total...	258	100.00%

REP - TREASURER			(Final)
Linda Irwin		266	100.00%
	Total...	266	100.00%

REP - WATER RESOURCES COMMISSIONER			(Final)
Bruce Campbell		255	100.00%
	Total...	255	100.00%

REP - SURVEYOR			(Final)
Roger E. Stephenson		264	100.00%
	Total...	264	100.00%

REP - COUNTY COMMISSIONER DIST 1			(Final)
Ed Goodman		45	37.82%

LaGrange Township, Precinct 1

REP - COUNTY COMMISSIONER DIST 1			(Final)
Robert A. Wagel		74	62.18%
	Total...	119	100.00%
REP - COUNTY COMMISSIONER DIST 6			(Final)
Bernie Williamson		140	100.00%
	Total...	140	100.00%
REP - LAGRANGE TOWNSHIP TREASURER			(Final)
Naomi J. Criswell		261	100.00%
	Total...	261	100.00%
REP - LAGRANGE TOWNSHIP TRUSTEE			(Final)
Jay W. Brackensick		175	44.99%
Paul D. File		214	55.01%
	Total...	389	100.00%
REP - LAGRANGE TWP DELEGATE REPUBLICAN			(Final)
Arlene Barton		153	23.15%
James H. Barton		148	22.39%
Miriam D. Bollweg		149	22.54%
Victor Fitz		211	31.92%
	Total...	661	100.00%
DEM - UNITED STATES SENATOR			(Final)
Debbie Stabenow		137	100.00%
	Total...	137	100.00%
DEM - REPRESENTATIVE IN CONGRESS			(Final)
Mike O'Brien		132	100.00%
	Total...	132	100.00%
DEM - STATE REPRESENTATIVE 59TH DISTRICT			(Final)
Mike Moroz		129	100.00%
	Total...	129	100.00%
DEM - CLERK/REGISTER OF DEEDS			(Final)
Ingrid Gschwind		119	100.00%
	Total...	119	100.00%
DEM - TREASURER			(Final)
Anita M. Studer		121	100.00%
	Total...	121	100.00%
DEM - WATER RESOURCES COMMISSIONER			(Final)
Tony Catanzarite		122	100.00%
	Total...	122	100.00%
DEM - COUNTY COMMISSIONER DIST 1			(Final)
James Jerue		50	100.00%
	Total...	50	100.00%
DEM - COUNTY COMMISSIONER DIST 6			(Final)
Kevin Harris		74	100.00%
	Total...	74	100.00%
DEM - LAGRANGE TOWNSHIP SUPERVISOR			(Final)
Robert K. Wright		131	100.00%
	Total...	131	100.00%
DEM - LAGRANGE TOWNSHIP CLERK			(Final)
Amy J. Juroff		128	100.00%
	Total...	128	100.00%
DEM - LAGRANGE TWP DELEGATE DEMOCRAT			(Final)
Marlene J. Deming		105	34.88%
Francois A. Duchesneau		91	30.23%

LaGrange Township, Precinct 1

DEM - LAGRANGE TWP DELEGATE DEMOCRAT			(Final)
Geraldine Sims		105	34.88%
	Total...	301	100.00%

COUNTY COA			(Final)
YES		320	73.90%
NO		113	26.10%
	Total...	433	100.00%

COUNTY DRUG			(Final)
YES		287	67.06%
NO		141	32.94%
	Total...	428	100.00%

CASS SCHOOLS			(Final)
YES		181	64.87%
NO		98	35.13%
	Total...	279	100.00%

DOWAGIAC SCHOOLS			(Final)
YES		34	21.79%
NO		122	78.21%
	Total...	156	100.00%

Marcellus Township, Precinct 1

Registration & Turnout			0
Election Day Turnout		0	0.00%
AV Voting Locations Turnout		0	0.00%
Manual Entry Turnout		0	0.00%
SPR Host Turnout		321	0.00%
	Total...	321	0.00%

REP - UNITED STATES SENATOR			(Final)
Clark Durant		28	17.28%
Gary Glenn		8	4.94%
Randy Hekman		20	12.35%
Pete Hoekstra		106	65.43%
	Total...	162	100.00%

REP - REPRESENTATIVE IN CONGRESS			(Final)
Jack Hoogendyk		68	36.56%
Fred Upton		118	63.44%
	Total...	186	100.00%

REP - STATE REPRESENTATIVE 59TH DISTRICT			(Final)
Matt Lori		161	100.00%
	Total...	161	100.00%

REP - PROSECUTING ATTORNEY			(Final)
Victor Fitz		156	100.00%
	Total...	156	100.00%

REP - SHERIFF			(Final)
Joseph M. Underwood Jr.		164	100.00%
	Total...	164	100.00%

REP - CLERK/REGISTER OF DEEDS			(Final)
Monica Kennedy		155	100.00%
	Total...	155	100.00%

REP - TREASURER			(Final)
Linda Irwin		163	100.00%
	Total...	163	100.00%

Marcellus Township, Precinct 1

REP - WATER RESOURCES COMMISSIONER		(Final)
Bruce Campbell	153	100.00%
Total...	153	100.00%

REP - SURVEYOR		(Final)
Roger E. Stephenson	153	100.00%
Total...	153	100.00%

REP - COUNTY COMMISSIONER DIST 2		(Final)
Dixie Ann File	103	59.54%
Ronald Francis	70	40.46%
Total...	173	100.00%

REP - MARCELLUS TOWNSHIP SUPERVISOR		(Final)
Sheila K. Boshoven	104	100.00%
Total...	104	100.00%

REP - MARCELLUS TOWNSHIP CLERK		(Final)
Paul M. Boshoven	99	100.00%
Total...	99	100.00%

REP - MARCELLUS TOWNSHIP TREASURER		(Final)
Andria LaForge	83	54.97%
LeeAnn Mroz	68	45.03%
Total...	151	100.00%

REP - MARCELLUS TOWNSHIP TRUSTEE		(Final)
Ronald E. Kish	147	100.00%
Total...	147	100.00%

DEM - UNITED STATES SENATOR		(Final)
Debbie Stabenow	92	100.00%
Total...	92	100.00%

DEM - REPRESENTATIVE IN CONGRESS		(Final)
Mike O'Brien	83	100.00%
Total...	83	100.00%

DEM - STATE REPRESENTATIVE 59TH DISTRICT		(Final)
Mike Moroz	82	100.00%
Total...	82	100.00%

DEM - CLERK/REGISTER OF DEEDS		(Final)
Ingrid Gschwind	78	100.00%
Total...	78	100.00%

DEM - TREASURER		(Final)
Anita M. Studer	77	100.00%
Total...	77	100.00%

DEM - WATER RESOURCES COMMISSIONER		(Final)
Tony Catanzarite	78	100.00%
Total...	78	100.00%

DEM - COUNTY COMMISSIONER DIST 2		(Final)
Burke H. Webb	83	100.00%
Total...	83	100.00%

DEM - MARCELLUS TOWNSHIP SUPERVISOR		(Final)
Lawrence S. Davis	93	100.00%
Total...	93	100.00%

DEM - MARCELLUS TOWNSHIP CLERK		(Final)
Ann M. Webb	97	100.00%
Total...	97	100.00%

Marcellus Township, Precinct 1

DEM - MARCELLUS TOWNSHIP TREASURER			(Final)
Sandra Bauer		97	100.00%
	Total...	97	100.00%

DEM - MARCELLUS TOWNSHIP TRUSTEE			(Final)
Donald A. Hess Jr.		86	100.00%
	Total...	86	100.00%

DEM - MARCELLUS TWP DELEGATE DEMOCRAT			(Final)
Burke H. Webb		85	100.00%
	Total...	85	100.00%

COUNTY COA			(Final)
YES		221	73.42%
NO		80	26.58%
	Total...	301	100.00%

COUNTY DRUG			(Final)
YES		196	65.33%
NO		104	34.67%
	Total...	300	100.00%

MARCELLUS LIBRARY			(Final)
YES		212	69.97%
NO		91	30.03%
	Total...	303	100.00%

MARCELLUS ROADS			(Final)
YES		181	62.20%
NO		110	37.80%
	Total...	291	100.00%

Mason Township, Precinct 1

Registration & Turnout			0
Election Day Turnout		0	0.00%
AV Voting Locations Turnout		0	0.00%
Manual Entry Turnout		0	0.00%
SPR Host Turnout		255	0.00%
	Total...	255	0.00%

REP - UNITED STATES SENATOR			(Final)
Clark Durant		30	15.15%
Gary Glenn		24	12.12%
Randy Hekman		19	9.60%
Pete Hoekstra		125	63.13%
	Total...	198	100.00%

REP - REPRESENTATIVE IN CONGRESS			(Final)
Jack Hoogendyk		82	38.50%
Fred Upton		131	61.50%
	Total...	213	100.00%

REP - STATE REPRESENTATIVE 59TH DISTRICT			(Final)
Matt Lori		196	100.00%
	Total...	196	100.00%

REP - PROSECUTING ATTORNEY			(Final)
Victor Fitz		198	100.00%
	Total...	198	100.00%

REP - SHERIFF			(Final)
Joseph M. Underwood Jr.		193	100.00%
	Total...	193	100.00%

Mason Township, Precinct 1

REP - CLERK/REGISTER OF DEEDS			(Final)
Monica Kennedy		190	100.00%
	Total...	190	100.00%
REP - TREASURER			(Final)
Linda Irwin		195	100.00%
	Total...	195	100.00%
REP - WATER RESOURCES COMMISSIONER			(Final)
Bruce Campbell		193	100.00%
	Total...	193	100.00%
REP - SURVEYOR			(Final)
Roger E. Stephenson		189	100.00%
	Total...	189	100.00%
REP - COUNTY COMMISSIONER DIST 3			(Final)
Gordon Bickel Sr.		59	50.43%
Dwight W. Dyes		58	49.57%
	Total...	117	100.00%
REP - COUNTY COMMISSIONER DIST 4			(Final)
Carl D. Higley Sr.		38	40.43%
Roseann Marchetti		56	59.57%
	Total...	94	100.00%
REP - MASON TOWNSHIP SUPERVISOR			(Final)
John Brandt		161	100.00%
	Total...	161	100.00%
REP - MASON TOWNSHIP CLERK			(Final)
Janet Dull		166	100.00%
	Total...	166	100.00%
REP - MASON TOWNSHIP TREASURER			(Final)
Arlene M. Chew		166	100.00%
	Total...	166	100.00%
REP - MASON TOWNSHIP TRUSTEE			(Final)
David Allen		134	52.96%
Jerry R. Myers		119	47.04%
	Total...	253	100.00%
REP - MASON TWP DELEGATE REPUBLICAN			(Final)
Brett M. Pepper		120	50.00%
L. Scott Quimby		120	50.00%
	Total...	240	100.00%
DEM - UNITED STATES SENATOR			(Final)
Debbie Stabenow		28	100.00%
	Total...	28	100.00%
DEM - REPRESENTATIVE IN CONGRESS			(Final)
Mike O'Brien		26	100.00%
	Total...	26	100.00%
DEM - STATE REPRESENTATIVE 59TH DISTRICT			(Final)
Mike Moroz		27	100.00%
	Total...	27	100.00%
DEM - CLERK/REGISTER OF DEEDS			(Final)
Ingrid Gschwind		24	100.00%
	Total...	24	100.00%
DEM - TREASURER			(Final)
Anita M. Studer		23	100.00%
	Total...	23	100.00%

Mason Township, Precinct 1

DEM - WATER RESOURCES COMMISSIONER			(Final)
Tony Catanzarite		23	100.00%
	Total...	23	100.00%

DEM - COUNTY COMMISSIONER DIST 4			(Final)
David Taylor		15	100.00%
	Total...	15	100.00%

COUNTY COA			(Final)
YES		117	50.21%
NO		116	49.79%
	Total...	233	100.00%

COUNTY DRUG			(Final)
YES		112	48.28%
NO		120	51.72%
	Total...	232	100.00%

Milton Township, Precinct 1

Registration & Turnout			0
Election Day Turnout		0	0.00%
AV Voting Locations Turnout		0	0.00%
Manual Entry Turnout		0	0.00%
SPR Host Turnout		420	0.00%
	Total...	420	0.00%

REP - UNITED STATES SENATOR			(Final)
Clark Durant		63	20.26%
Gary Glenn		39	12.54%
Randy Hekman		18	5.79%
Pete Hoekstra		191	61.41%
	Total...	311	100.00%

REP - REPRESENTATIVE IN CONGRESS			(Final)
Jack Hoogendyk		116	32.31%
Fred Upton		243	67.69%
	Total...	359	100.00%

REP - STATE REPRESENTATIVE 78TH DISTRICT			(Final)
David H. Mann		56	19.58%
Dave Pagel		152	53.15%
Brian Savage		78	27.27%
	Total...	286	100.00%

REP - PROSECUTING ATTORNEY			(Final)
Victor Fitz		304	100.00%
	Total...	304	100.00%

REP - SHERIFF			(Final)
Joseph M. Underwood Jr.		305	100.00%
	Total...	305	100.00%

REP - CLERK/REGISTER OF DEEDS			(Final)
Monica Kennedy		279	100.00%
	Total...	279	100.00%

REP - TREASURER			(Final)
Linda Irwin		286	100.00%
	Total...	286	100.00%

REP - WATER RESOURCES COMMISSIONER			(Final)
Bruce Campbell		271	100.00%
	Total...	271	100.00%

Milton Township, Precinct 1

REP - SURVEYOR			(Final)
Roger E. Stephenson		278	100.00%
	Total...	278	100.00%

REP - COUNTY COMMISSIONER DIST 5			(Final)
Shaune Leet Timm		82	24.40%
Robert L. Ziliak		254	75.60%
	Total...	336	100.00%

REP - MILTON TOWNSHIP SUPERVISOR			(Final)
Robert W. Benjamin		284	100.00%
	Total...	284	100.00%

REP - MILTON TOWNSHIP CLERK			(Final)
Sue Kronewitter		177	50.43%
Larry A. Neumann		174	49.57%
	Total...	351	100.00%

REP - MILTON TOWNSHIP TREASURER			(Final)
Linda DeBroka		174	48.74%
Susan Flowers		183	51.26%
	Total...	357	100.00%

REP - MILTON TOWNSHIP TRUSTEE			(Final)
Eric Renken		200	46.73%
Kelly Sweeney		228	53.27%
	Total...	428	100.00%

REP - MILTON TWP DELEGATE REPUBLICAN			(Final)
Brandon Bourgeois		177	14.58%
Susan Flowers		230	18.95%
Ron Jureziz		180	14.83%
Don Kronewitter		178	14.66%
Sue Kronewitter		195	16.06%
Robert L. Ziliak		254	20.92%
	Total...	1,214	100.00%

DEM - UNITED STATES SENATOR			(Final)
Debbie Stabenow		31	100.00%
	Total...	31	100.00%

DEM - REPRESENTATIVE IN CONGRESS			(Final)
Mike O'Brien		30	100.00%
	Total...	30	100.00%

DEM - STATE REPRESENTATIVE 78TH DISTRICT			(Final)
Jack Arbanas		13	46.43%
Gerry Welling		15	53.57%
	Total...	28	100.00%

DEM - CLERK/REGISTER OF DEEDS			(Final)
Ingrid Gschwind		25	100.00%
	Total...	25	100.00%

DEM - TREASURER			(Final)
Anita M. Studer		26	100.00%
	Total...	26	100.00%

DEM - WATER RESOURCES COMMISSIONER			(Final)
Tony Catanzarite		27	100.00%
	Total...	27	100.00%

DEM - COUNTY COMMISSIONER DIST 5			(Final)
Johnie A. Rodebush		29	100.00%
	Total...	29	100.00%

Milton Township, Precinct 1

COUNTY COA			(Final)
YES		193	51.88%
NO		179	48.12%
	Total...	372	100.00%

COUNTY DRUG			(Final)
YES		210	56.60%
NO		161	43.40%
	Total...	371	100.00%

MILTON FIRE			(Final)
YES		195	52.00%
NO		180	48.00%
	Total...	375	100.00%

Newberg Township, Precinct 1

Registration & Turnout			0
Election Day Turnout		0	0.00%
AV Voting Locations Turnout		0	0.00%
Manual Entry Turnout		0	0.00%
SPR Host Turnout		271	0.00%
	Total...	271	0.00%

REP - UNITED STATES SENATOR			(Final)
Clark Durant		20	11.76%
Gary Glenn		28	16.47%
Randy Hekman		22	12.94%
Pete Hoekstra		100	58.82%
	Total...	170	100.00%

REP - REPRESENTATIVE IN CONGRESS			(Final)
Jack Hoogendyk		68	33.01%
Fred Upton		138	66.99%
	Total...	206	100.00%

REP - STATE REPRESENTATIVE 59TH DISTRICT			(Final)
Matt Lori		177	100.00%
	Total...	177	100.00%

REP - PROSECUTING ATTORNEY			(Final)
Victor Fitz		164	100.00%
	Total...	164	100.00%

REP - SHERIFF			(Final)
Joseph M. Underwood Jr.		174	100.00%
	Total...	174	100.00%

REP - CLERK/REGISTER OF DEEDS			(Final)
Monica Kennedy		161	100.00%
	Total...	161	100.00%

REP - TREASURER			(Final)
Linda Irwin		166	100.00%
	Total...	166	100.00%

REP - WATER RESOURCES COMMISSIONER			(Final)
Bruce Campbell		159	100.00%
	Total...	159	100.00%

REP - SURVEYOR			(Final)
Roger E. Stephenson		161	100.00%
	Total...	161	100.00%

REP - COUNTY COMMISSIONER DIST 2			(Final)
Dixie Ann File		126	67.38%

Newberg Township, Precinct 1

REP - COUNTY COMMISSIONER DIST 2			(Final)
Ronald Francis		61	32.62%
	Total...	187	100.00%

REP - NEWBERG TOWNSHIP SUPERVISOR			(Final)
David Troxell		141	100.00%
	Total...	141	100.00%

REP - NEWBERG TOWNSHIP TREASURER			(Final)
Nancy Hotovy		176	100.00%
	Total...	176	100.00%

REP - NEWBERG TOWNSHIP TRUSTEE			(Final)
James Rifenberg		176	61.32%
Gerald Salmen		111	38.68%
	Total...	287	100.00%

DEM - UNITED STATES SENATOR			(Final)
Debbie Stabenow		46	100.00%
	Total...	46	100.00%

DEM - REPRESENTATIVE IN CONGRESS			(Final)
Mike O'Brien		42	100.00%
	Total...	42	100.00%

DEM - STATE REPRESENTATIVE 59TH DISTRICT			(Final)
Mike Moroz		44	100.00%
	Total...	44	100.00%

DEM - CLERK/REGISTER OF DEEDS			(Final)
Ingrid Gschwind		38	100.00%
	Total...	38	100.00%

DEM - TREASURER			(Final)
Anita M. Studer		43	100.00%
	Total...	43	100.00%

DEM - WATER RESOURCES COMMISSIONER			(Final)
Tony Catanzarite		42	100.00%
	Total...	42	100.00%

DEM - COUNTY COMMISSIONER DIST 2			(Final)
Burke H. Webb		41	100.00%
	Total...	41	100.00%

DEM - NEWBERG TOWNSHIP SUPERVISOR			(Final)
Willis Norton		43	100.00%
	Total...	43	100.00%

DEM - NEWBERG TOWNSHIP TRUSTEE			(Final)
Barbara Stephens		41	100.00%
	Total...	41	100.00%

DEM - NEWBERG TWP DELEGATE DEMOCRAT			(Final)
Eleanore D. Flowers		39	100.00%
	Total...	39	100.00%

COUNTY COA			(Final)
YES		155	60.55%
NO		101	39.45%
	Total...	256	100.00%

COUNTY DRUG			(Final)
YES		134	52.34%
NO		122	47.66%
	Total...	256	100.00%

Newberg Township, Precinct 1

NEWBERG ROADS			(Final)
YES		120	46.51%
NO		138	53.49%
	Total...	258	100.00%

CASS SCHOOLS			(Final)
YES		8	27.59%
NO		21	72.41%
	Total...	29	100.00%

Ontwa Township, Precinct 1

Registration & Turnout			0
Election Day Turnout		0	0.00%
AV Voting Locations Turnout		0	0.00%
Manual Entry Turnout		0	0.00%
SPR Host Turnout		410	0.00%
	Total...	410	0.00%

REP - UNITED STATES SENATOR			(Final)
Clark Durant		36	13.48%
Gary Glenn		36	13.48%
Randy Hekman		37	13.86%
Pete Hoekstra		158	59.18%
	Total...	267	100.00%

REP - REPRESENTATIVE IN CONGRESS			(Final)
Jack Hoogendyk		98	30.82%
Fred Upton		220	69.18%
	Total...	318	100.00%

REP - STATE REPRESENTATIVE 78TH DISTRICT			(Final)
David H. Mann		60	24.49%
Dave Pagel		104	42.45%
Brian Savage		81	33.06%
	Total...	245	100.00%

REP - PROSECUTING ATTORNEY			(Final)
Victor Fitz		258	100.00%
	Total...	258	100.00%

REP - SHERIFF			(Final)
Joseph M. Underwood Jr.		267	100.00%
	Total...	267	100.00%

REP - CLERK/REGISTER OF DEEDS			(Final)
Monica Kennedy		249	100.00%
	Total...	249	100.00%

REP - TREASURER			(Final)
Linda Irwin		262	100.00%
	Total...	262	100.00%

REP - WATER RESOURCES COMMISSIONER			(Final)
Bruce Campbell		251	100.00%
	Total...	251	100.00%

REP - SURVEYOR			(Final)
Roger E. Stephenson		246	100.00%
	Total...	246	100.00%

REP - COUNTY COMMISSIONER DIST 4			(Final)
Carl D. Higley Sr.		129	42.86%
Roseann Marchetti		172	57.14%
	Total...	301	100.00%

Ontwa Township, Precinct 1

REP - ONTWA TOWNSHIP SUPERVISOR			(Final)
John Brielmaier		252	100.00%
	Total...	262	100.00%

REP - ONTWA TOWNSHIP CLERK			(Final)
Paula S. Ralph		261	100.00%
	Total...	261	100.00%

REP - ONTWA TOWNSHIP TREASURER			(Final)
Meryl A. Christensen		270	100.00%
	Total...	270	100.00%

REP - ONTWA TOWNSHIP TRUSTEE			(Final)
Michele Black		130	14.87%
Nathan Brousseau		121	13.84%
Jerry Duck		151	17.28%
Jeffrey Kozinski		124	14.19%
Norman Krupp		162	18.54%
Jerry Marchetti		186	21.28%
	Total...	874	100.00%

REP - ONTWA TWP PCT 1 DELEGATE REPUBLICAN			(Final)
Ardith L. Higley		157	29.40%
Carl D. Higley Sr.		190	35.58%
Tina VanBelle		187	35.02%
	Total...	534	100.00%

DEM - UNITED STATES SENATOR			(Final)
Debbie Stabenow		60	100.00%
	Total...	60	100.00%

DEM - REPRESENTATIVE IN CONGRESS			(Final)
Mike O'Brien		57	100.00%
	Total...	57	100.00%

DEM - STATE REPRESENTATIVE 78TH DISTRICT			(Final)
Jack Arbanas		30	60.00%
Gerry Welling		20	40.00%
	Total...	50	100.00%

DEM - CLERK/REGISTER OF DEEDS			(Final)
Ingrid Gschwind		53	100.00%
	Total...	53	100.00%

DEM - TREASURER			(Final)
Anita M. Studer		52	100.00%
	Total...	52	100.00%

DEM - WATER RESOURCES COMMISSIONER			(Final)
Tony Catanzarite		54	100.00%
	Total...	54	100.00%

DEM - COUNTY COMMISSIONER DIST 4			(Final)
David Taylor		55	100.00%
	Total...	55	100.00%

COUNTY COA			(Final)
YES		244	64.38%
NO		135	35.62%
	Total...	379	100.00%

COUNTY DRUG			(Final)
YES		227	59.74%
NO		153	40.26%
	Total...	380	100.00%

Ontwa Township, Precinct 1

ONTWA FIRE & AMB			(Final)
YES		275	70.15%
NO		117	29.85%
	Total...	392	100.00%

ONTWA POLICE RENEWAL			(Final)
YES		225	56.96%
NO		170	43.04%
	Total...	395	100.00%

ONTWA POLICE MILLAGE			(Final)
YES		166	42.56%
NO		224	57.44%
	Total...	390	100.00%

Ontwa Township, Precinct 2

Registration & Turnout			0
Election Day Turnout		0	0.00%
AV Voting Locations Turnout		0	0.00%
Manual Entry Turnout		0	0.00%
SPR Host Turnout		507	0.00%
	Total...	507	0.00%

REP - UNITED STATES SENATOR			(Final)
Clark Durant		51	15.27%
Gary Glenn		46	13.77%
Randy Hekman		27	8.08%
Pete Hoekstra		210	62.87%
	Total...	334	100.00%

REP - REPRESENTATIVE IN CONGRESS			(Final)
Jack Hoogendyk		127	33.78%
Fred Upton		249	66.22%
	Total...	376	100.00%

REP - STATE REPRESENTATIVE 78TH DISTRICT			(Final)
David H. Mann		98	31.01%
Dave Pagel		114	36.08%
Brian Savage		104	32.91%
	Total...	316	100.00%

REP - PROSECUTING ATTORNEY			(Final)
Victor Fitz		324	100.00%
	Total...	324	100.00%

REP - SHERIFF			(Final)
Joseph M. Underwood Jr.		332	100.00%
	Total...	332	100.00%

REP - CLERK/REGISTER OF DEEDS			(Final)
Monica Kennedy		312	100.00%
	Total...	312	100.00%

REP - TREASURER			(Final)
Linda Irwin		317	100.00%
	Total...	317	100.00%

REP - WATER RESOURCES COMMISSIONER			(Final)
Bruce Campbell		315	100.00%
	Total...	315	100.00%

REP - SURVEYOR			(Final)
Roger E. Stephenson		313	100.00%
	Total...	313	100.00%

Ontwa Township, Precinct 2

REP - COUNTY COMMISSIONER DIST 4			(Final)
Carl D. Higley Sr.		154	40.21%
Roseann Marchetti		229	59.79%
	Total...	383	100.00%

REP - ONTWA TOWNSHIP SUPERVISOR			(Final)
John Brielmaier		285	100.00%
	Total...	285	100.00%

REP - ONTWA TOWNSHIP CLERK			(Final)
Paula S. Ralph		308	100.00%
	Total...	308	100.00%

REP - ONTWA TOWNSHIP TREASURER			(Final)
Meryl A. Christensen		302	100.00%
	Total...	302	100.00%

REP - ONTWA TOWNSHIP TRUSTEE			(Final)
Michele Black		141	12.84%
Nathan Brousseau		156	14.21%
Jerry Duck		228	20.77%
Jeffrey Kozinski		158	14.39%
Norman Krupp		188	17.12%
Jerry Marchetti		227	20.67%
	Total...	1,098	100.00%

REP - ONTWA TWP PCT 2 DELEGATE REPUBLICAN			(Final)
John Brielmaier		177	15.58%
Jerry L. Duck		233	20.51%
Curt Jacobi		140	12.32%
Roseann Marchetti		250	22.01%
Bob Newton		148	13.03%
Harry H. Stemple		188	16.55%
	Total...	1,136	100.00%

DEM - UNITED STATES SENATOR			(Final)
Debbie Stabenow		82	100.00%
	Total...	82	100.00%

DEM - REPRESENTATIVE IN CONGRESS			(Final)
Mike O'Brien		79	100.00%
	Total...	79	100.00%

DEM - STATE REPRESENTATIVE 78TH DISTRICT			(Final)
Jack Arbanas		32	45.07%
Gerry Welling		39	54.93%
	Total...	71	100.00%

DEM - CLERK/REGISTER OF DEEDS			(Final)
Ingrid Gschwind		76	100.00%
	Total...	76	100.00%

DEM - TREASURER			(Final)
Anita M. Studer		72	100.00%
	Total...	72	100.00%

DEM - WATER RESOURCES COMMISSIONER			(Final)
Tony Catanzarite		76	100.00%
	Total...	76	100.00%

DEM - COUNTY COMMISSIONER DIST 4			(Final)
David Taylor		78	100.00%
	Total...	78	100.00%

Ontwa Township, Precinct 2

DEM - ONTWA TWP PCT 2 DELEGATE DEMOCRAT			(Final)
Mary Ann Crete		47	41.59%
David Taylor		66	58.41%
	Total...	113	100.00%

COUNTY COA			(Final)
YES		291	64.24%
NO		162	35.76%
	Total...	453	100.00%

COUNTY DRUG			(Final)
YES		264	58.67%
NO		186	41.33%
	Total...	450	100.00%

ONTWA FIRE & AMB			(Final)
YES		334	70.46%
NO		140	29.54%
	Total...	474	100.00%

ONTWA POLICE RENEWAL			(Final)
YES		269	56.63%
NO		206	43.37%
	Total...	475	100.00%

ONTWA POLICE MILLAGE			(Final)
YES		211	44.61%
NO		262	55.39%
	Total...	473	100.00%

Ontwa Township, AVCB 1

Registration & Turnout			0
Election Day Turnout		0	0.00%
AV Voting Locations Turnout		0	0.00%
Manual Entry Turnout		0	0.00%
SPR Host Turnout		216	0.00%
	Total...	216	0.00%

REP - UNITED STATES SENATOR			(Final)
Clark Durant		19	14.39%
Gary Glenn		22	16.67%
Randy Hekman		11	8.33%
Pete Hoekstra		80	60.61%
	Total...	132	100.00%

REP - REPRESENTATIVE IN CONGRESS			(Final)
Jack Hoogendyk		40	25.81%
Fred Upton		115	74.19%
	Total...	155	100.00%

REP - STATE REPRESENTATIVE 78TH DISTRICT			(Final)
David H. Mann		31	25.62%
Dave Pagel		65	53.72%
Brian Savage		25	20.66%
	Total...	121	100.00%

REP - PROSECUTING ATTORNEY			(Final)
Victor Fitz		137	100.00%
	Total...	137	100.00%

REP - SHERIFF			(Final)
Joseph M. Underwood Jr.		143	100.00%
	Total...	143	100.00%

Ontwa Township, AVCB 1

REP - CLERK/REGISTER OF DEEDS			(Final)
Monica Kennedy		138	100.00%
	Total...	138	100.00%

REP - TREASURER			(Final)
Linda Irwin		143	100.00%
	Total...	143	100.00%

REP - WATER RESOURCES COMMISSIONER			(Final)
Bruce Campbell		133	100.00%
	Total...	133	100.00%

REP - SURVEYOR			(Final)
Roger E. Stephenson		131	100.00%
	Total...	131	100.00%

REP - COUNTY COMMISSIONER DIST 4			(Final)
Carl D. Higley Sr.		87	55.41%
Roseann Marchetti		70	44.59%
	Total...	157	100.00%

REP - ONTWA TOWNSHIP SUPERVISOR			(Final)
John Brielmaier		132	100.00%
	Total...	132	100.00%

REP - ONTWA TOWNSHIP CLERK			(Final)
Paula S. Ralph		145	100.00%
	Total...	145	100.00%

REP - ONTWA TOWNSHIP TREASURER			(Final)
Meryl A. Christensen		149	100.00%
	Total...	149	100.00%

REP - ONTWA TOWNSHIP TRUSTEE			(Final)
Michele Black		81	15.37%
Nathan Brousseau		84	15.94%
Jerry Duck		99	18.79%
Jeffrey Kozinski		71	13.47%
Norman Krupp		100	18.98%
Jerry Marchetti		92	17.46%
	Total...	527	100.00%

REP - ONTWA TWP PCT 1 DELEGATE REPUBLICAN			(Final)
Ardith L. Higley		45	33.09%
Carl D. Higley Sr.		52	38.24%
Tina VanBelle		39	28.68%
	Total...	136	100.00%

REP - ONTWA TWP PCT 2 DELEGATE REPUBLICAN			(Final)
John Brielmaier		62	17.92%
Jerry L. Duck		59	17.05%
Curt Jacobi		52	15.03%
Roseann Marchetti		65	18.79%
Bob Newton		46	13.29%
Harry H. Stemple		62	17.92%
	Total...	346	100.00%

DEM - UNITED STATES SENATOR			(Final)
Debbie Stabenow		37	100.00%
	Total...	37	100.00%

DEM - REPRESENTATIVE IN CONGRESS			(Final)
Mike O'Brien		35	100.00%
	Total...	35	100.00%

Ontwa Township, AVCB 1

DEM - STATE REPRESENTATIVE 78TH DISTRICT			(Final)
Jack Arbanas		18	52.94%
Gerry Welling		16	47.06%
	Total...	34	100.00%

DEM - CLERK/REGISTER OF DEEDS			(Final)
Ingrid Gschwind		36	100.00%
	Total...	36	100.00%

DEM - TREASURER			(Final)
Anita M. Studer		37	100.00%
	Total...	37	100.00%

DEM - WATER RESOURCES COMMISSIONER			(Final)
Tony Catanzarite		37	100.00%
	Total...	37	100.00%

DEM - COUNTY COMMISSIONER DIST 4			(Final)
David Taylor		38	100.00%
	Total...	38	100.00%

DEM - ONTWA TWP PCT 2 DELEGATE DEMOCRAT			(Final)
Mary Ann Crete		14	46.67%
David Taylor		16	53.33%
	Total...	30	100.00%

COUNTY COA			(Final)
YES		142	69.61%
NO		62	30.39%
	Total...	204	100.00%

COUNTY DRUG			(Final)
YES		133	65.52%
NO		70	34.48%
	Total...	203	100.00%

ONTWA FIRE & AMB			(Final)
YES		157	74.06%
NO		55	25.94%
	Total...	212	100.00%

ONTWA POLICE RENEWAL			(Final)
YES		119	56.94%
NO		90	43.06%
	Total...	209	100.00%

ONTWA POLICE MILLAGE			(Final)
YES		69	34.33%
NO		132	65.67%
	Total...	201	100.00%

Penn Township, Precinct 1

Registration & Turnout			0
Election Day Turnout		0	0.00%
AV Voting Locations Turnout		0	0.00%
Manual Entry Turnout		323	0.00%
SPR Host Turnout		0	0.00%
	Total...	323	0.00%

REP - UNITED STATES SENATOR			(Final)
Clark Durant		37	16.52%
Gary Glenn		38	16.96%
Randy Hekman		15	6.70%

Penn Township, Precinct 1

REP - UNITED STATES SENATOR			(Final)
Pete Hoekstra		134	59.82%
	Total...	224	100.00%

REP - REPRESENTATIVE IN CONGRESS			(Final)
Jack Hoogendyk		86	33.33%
Fred Upton		172	66.67%
	Total...	258	100.00%

REP - STATE REPRESENTATIVE 59TH DISTRICT			(Final)
Matt Lori		226	100.00%
	Total...	226	100.00%

REP - PROSECUTING ATTORNEY			(Final)
Victor Fitz		231	100.00%
	Total...	231	100.00%

REP - SHERIFF			(Final)
Joseph M. Underwood Jr.		248	100.00%
	Total...	248	100.00%

REP - CLERK/REGISTER OF DEEDS			(Final)
Monica Kennedy		239	100.00%
	Total...	239	100.00%

REP - TREASURER			(Final)
Linda Irwin		236	100.00%
	Total...	236	100.00%

REP - WATER RESOURCES COMMISSIONER			(Final)
Bruce Campbell		227	100.00%
	Total...	227	100.00%

REP - SURVEYOR			(Final)
Roger E. Stephenson		232	100.00%
	Total...	232	100.00%

REP - COUNTY COMMISSIONER DIST 2			(Final)
Dixie Ann File		133	51.35%
Ronald Francis		126	48.65%
	Total...	259	100.00%

REP - PENN TOWNSHIP SUPERVISOR			(Final)
Richard Mickey		225	100.00%
	Total...	225	100.00%

REP - PENN TOWNSHIP CLERK			(Final)
Lisa Fitzsimons		226	100.00%
	Total...	226	100.00%

REP - PENN TOWNSHIP TREASURER			(Final)
Paul Rutherford		226	100.00%
	Total...	226	100.00%

REP - PENN TOWNSHIP TRUSTEE			(Final)
Roger W. Leach		199	52.37%
Lee H. Sparks		181	47.63%
	Total...	380	100.00%

REP - PENN TWP DELEGATE REPUBLICAN			(Final)
Paul Doellinger		168	31.82%
Diane G. Leach		179	33.90%
Roger W. Leach		181	34.28%
	Total...	528	100.00%

Penn Township, Precinct 1

DEM - UNITED STATES SENATOR			(Final)
Debbie Stabenow		49	100.00%
	Total...	49	100.00%

DEM - REPRESENTATIVE IN CONGRESS			(Final)
Mike O'Brien		44	100.00%
	Total...	44	100.00%

DEM - STATE REPRESENTATIVE 59TH DISTRICT			(Final)
Mike Moroz		45	100.00%
	Total...	45	100.00%

DEM - CLERK/REGISTER OF DEEDS			(Final)
Ingrid Gschwind		41	100.00%
	Total...	41	100.00%

DEM - TREASURER			(Final)
Anita M. Studer		41	100.00%
	Total...	41	100.00%

DEM - WATER RESOURCES COMMISSIONER			(Final)
Tony Catanzarite		44	100.00%
	Total...	44	100.00%

DEM - COUNTY COMMISSIONER DIST 2			(Final)
Burke H. Webb		42	100.00%
	Total...	42	100.00%

DEM - PENN TWP DELEGATE DEMOCRAT			(Final)
Jeanne Jourdan		40	53.33%
Thomas R. Swartz		35	46.67%
	Total...	75	100.00%

COUNTY COA			(Final)
YES		228	72.84%
NO		85	27.16%
	Total...	313	100.00%

COUNTY DRUG			(Final)
YES		199	63.99%
NO		112	36.01%
	Total...	311	100.00%

CASS SCHOOLS			(Final)
YES		167	53.87%
NO		143	46.13%
	Total...	310	100.00%

Pokagon Township, Precinct 1

Registration & Turnout			0
Election Day Turnout		0	0.00%
AV Voting Locations Turnout		0	0.00%
Manual Entry Turnout		0	0.00%
SPR Host Turnout		320	0.00%
	Total...	320	0.00%

REP - UNITED STATES SENATOR			(Final)
Clark Durant		29	17.06%
Gary Glenn		15	8.82%
Randy Hekman		12	7.06%
Pete Hoekstra		114	67.06%
	Total...	170	100.00%

REP - REPRESENTATIVE IN CONGRESS			(Final)
Jack Hoogendyk		70	34.83%

Pokagon Township, Precinct 1

REP - REPRESENTATIVE IN CONGRESS			(Final)
Fred Upton		131	65.17%
	Total...	201	100.00%
REP - STATE REPRESENTATIVE 59TH DISTRICT			(Final)
Matt Lori		182	100.00%
	Total...	162	100.00%
REP - PROSECUTING ATTORNEY			(Final)
Victor Fitz		158	100.00%
	Total...	158	100.00%
REP - SHERIFF			(Final)
Joseph M. Underwood Jr.		173	100.00%
	Total...	173	100.00%
REP - CLERK/REGISTER OF DEEDS			(Final)
Monica Kennedy		154	100.00%
	Total...	154	100.00%
REP - TREASURER			(Final)
Linda Irwin		167	100.00%
	Total...	167	100.00%
REP - WATER RESOURCES COMMISSIONER			(Final)
Bruce Campbell		158	100.00%
	Total...	158	100.00%
REP - SURVEYOR			(Final)
Roger E. Stephenson		156	100.00%
	Total...	156	100.00%
REP - COUNTY COMMISSIONER DIST 7			(Final)
Minnie Macon Warren		148	100.00%
	Total...	148	100.00%
REP - POKAGON TOWNSHIP CLERK			(Final)
Carrie Sandberg		147	100.00%
	Total...	147	100.00%
REP - POKAGON TOWNSHIP TREASURER			(Final)
Kevin Young		152	100.00%
	Total...	152	100.00%
REP - POKAGON TOWNSHIP TRUSTEE			(Final)
Gary Mihills		109	46.98%
Robert N. Shaffer		123	53.02%
	Total...	232	100.00%
REP - POKAGON TWP DELEGATE REPUBLICAN			(Final)
Steve Danaher		133	100.00%
	Total...	133	100.00%
DEM - UNITED STATES SENATOR			(Final)
Debbie Stabenow		87	100.00%
	Total...	87	100.00%
DEM - REPRESENTATIVE IN CONGRESS			(Final)
Mike O'Brien		81	100.00%
	Total...	81	100.00%
DEM - STATE REPRESENTATIVE 59TH DISTRICT			(Final)
Mike Moroz		81	100.00%
	Total...	81	100.00%

Pokagon Township, Precinct 1

DEM - CLERK/REGISTER OF DEEDS			(Final)
Ingrid Gschwind		74	100.00%
	Total...	74	100.00%

DEM - TREASURER			(Final)
Anita M. Studer		73	100.00%
	Total...	73	100.00%

DEM - WATER RESOURCES COMMISSIONER			(Final)
Tony Catanzarite		72	100.00%
	Total...	72	100.00%

DEM - COUNTY COMMISSIONER DIST 7			(Final)
E. Clark Cobb		79	100.00%
	Total...	79	100.00%

DEM - POKAGON TOWNSHIP SUPERVISOR			(Final)
Linda Preston		90	100.00%
	Total...	90	100.00%

COUNTY COA			(Final)
YES		189	63.85%
NO		107	36.15%
	Total...	296	100.00%

COUNTY DRUG			(Final)
YES		166	56.46%
NO		128	43.54%
	Total...	294	100.00%

CASS SCHOOLS			(Final)
YES		16	42.11%
NO		22	57.89%
	Total...	38	100.00%

DOWAGIAC SCHOOLS			(Final)
YES		59	26.46%
NO		164	73.54%
	Total...	223	100.00%

Porter Township, Precinct 1

Registration & Turnout			0
Election Day Turnout		0	0.00%
AV Voting Locations Turnout		0	0.00%
Manual Entry Turnout		2	0.00%
SPR Host Turnout		301	0.00%
	Total...	303	0.00%

REP - UNITED STATES SENATOR			(Final)
Clark Durant		35	15.35%
Gary Glenn		27	11.84%
Randy Hekman		19	8.33%
Pete Hoekstra		147	64.47%
	Total...	228	100.00%

REP - REPRESENTATIVE IN CONGRESS			(Final)
Jack Hoogendyk		82	30.94%
Fred Upton		183	69.06%
	Total...	265	100.00%

REP - STATE REPRESENTATIVE 59TH DISTRICT			(Final)
Matt Lori		226	100.00%
	Total...	226	100.00%

Porter Township, Precinct 1

REP - PROSECUTING ATTORNEY			(Final)
Victor Fitz		217	100.00%
	Total...	217	100.00%

REP - SHERIFF			(Final)
Joseph M. Underwood Jr.		218	100.00%
	Total...	218	100.00%

REP - CLERK/REGISTER OF DEEDS			(Final)
Monica Kennedy		209	100.00%
	Total...	209	100.00%

REP - TREASURER			(Final)
Linda Irwin		222	100.00%
	Total...	222	100.00%

REP - WATER RESOURCES COMMISSIONER			(Final)
Bruce Campbell		224	100.00%
	Total...	224	100.00%

REP - SURVEYOR			(Final)
Roger E. Stephenson		208	100.00%
	Total...	208	100.00%

REP - COUNTY COMMISSIONER DIST 3			(Final)
Gordon Bickel Sr.		129	49.43%
Dwight W. Dyes		132	50.57%
	Total...	261	100.00%

REP - PORTER TOWNSHIP SUPERVISOR			(Final)
G. Dan Harvey		191	100.00%
	Total...	191	100.00%

REP - PORTER TOWNSHIP CLERK			(Final)
Bob Kujawski		119	45.42%
Marty Russell		143	54.58%
	Total...	262	100.00%

REP - PORTER TOWNSHIP TREASURER			(Final)
Helen Croninger		199	100.00%
	Total...	199	100.00%

REP - PORTER TOWNSHIP TRUSTEE			(Final)
Steve A. Northrup		207	59.31%
Leard Wylie		142	40.69%
	Total...	349	100.00%

REP - PORTER TWP PCT 1 DELEGATE REPUBLICAN			(Final)
Charles Konneck		180	49.45%
Diane Konneck		184	50.55%
	Total...	364	100.00%

DEM - UNITED STATES SENATOR			(Final)
Debbie Stabenow		25	100.00%
	Total...	25	100.00%

DEM - REPRESENTATIVE IN CONGRESS			(Final)
Mike O'Brien		24	100.00%
	Total...	24	100.00%

DEM - STATE REPRESENTATIVE 59TH DISTRICT			(Final)
Mike Moroz		24	100.00%
	Total...	24	100.00%

DEM - CLERK/REGISTER OF DEEDS			(Final)
Ingrid Gschwind		25	100.00%
	Total...	25	100.00%

Porter Township, Precinct 1

DEM - TREASURER			(Final)
Anita M. Studer		25	100.00%
	Total...	25	100.00%

DEM - WATER RESOURCES COMMISSIONER			(Final)
Tony Catanzarite		25	100.00%
	Total...	25	100.00%

DEM - PORTER TWP PCT 1 DELEGATE DEMOCRAT			(Final)
Clara M. Flory		21	32.81%
John T. Kerr		21	32.81%
Linda E. Kerr		22	34.38%
	Total...	64	100.00%

COUNTY COA			(Final)
YES		160	59.93%
NO		107	40.07%
	Total...	267	100.00%

COUNTY DRUG			(Final)
YES		135	50.37%
NO		133	49.63%
	Total...	268	100.00%

CASS SCHOOLS			(Final)
YES		6	50.00%
NO		6	50.00%
	Total...	12	100.00%

Porter Township, Precinct 2

Registration & Turnout			0
Election Day Turnout		0	0.00%
AV Voting Locations Turnout		0	0.00%
Manual Entry Turnout		3	0.00%
SPR Host Turnout		244	0.00%
	Total...	247	0.00%

REP - UNITED STATES SENATOR			(Final)
Clark Durant		48	24.87%
Gary Glenn		18	9.33%
Randy Hekman		26	13.47%
Pete Hoekstra		101	52.33%
	Total...	193	100.00%

REP - REPRESENTATIVE IN CONGRESS			(Final)
Jack Hoogendyk		65	30.37%
Fred Upton		149	69.63%
	Total...	214	100.00%

REP - STATE REPRESENTATIVE 59TH DISTRICT			(Final)
Matt Lori		184	100.00%
	Total...	184	100.00%

REP - PROSECUTING ATTORNEY			(Final)
Victor Fitz		183	100.00%
	Total...	183	100.00%

REP - SHERIFF			(Final)
Joseph M. Underwood Jr.		186	100.00%
	Total...	186	100.00%

REP - CLERK/REGISTER OF DEEDS			(Final)
Monica Kennedy		178	100.00%
	Total...	178	100.00%

Porter Township, Precinct 2

REP - TREASURER			(Final)
Linda Irwin		180	100.00%
	Total...	180	100.00%
REP - WATER RESOURCES COMMISSIONER			(Final)
Bruce Campbell		179	100.00%
	Total...	179	100.00%
REP - SURVEYOR			(Final)
Roger E. Stephenson		176	100.00%
	Total...	176	100.00%
REP - COUNTY COMMISSIONER DIST 3			(Final)
Gordon Bickel Sr.		129	63.55%
Dwight W. Dyes		74	36.45%
	Total...	203	100.00%
REP - PORTER TOWNSHIP SUPERVISOR			(Final)
G. Dan Harvey		169	100.00%
	Total...	169	100.00%
REP - PORTER TOWNSHIP CLERK			(Final)
Bob Kujawski		69	33.33%
Marty Russell		138	66.67%
	Total...	207	100.00%
REP - PORTER TOWNSHIP TREASURER			(Final)
Helen Croninger		165	100.00%
	Total...	165	100.00%
REP - PORTER TOWNSHIP TRUSTEE			(Final)
Steve A. Northrup		155	58.05%
Leard Wylie		112	41.95%
	Total...	267	100.00%
DEM - UNITED STATES SENATOR			(Final)
Debbie Stabenow		12	100.00%
	Total...	12	100.00%
DEM - REPRESENTATIVE IN CONGRESS			(Final)
Mike O'Brien		11	100.00%
	Total...	11	100.00%
DEM - STATE REPRESENTATIVE 59TH DISTRICT			(Final)
Mike Moroz		12	100.00%
	Total...	12	100.00%
DEM - CLERK/REGISTER OF DEEDS			(Final)
Ingrid Gschwind		11	100.00%
	Total...	11	100.00%
DEM - TREASURER			(Final)
Anita M. Studer		11	100.00%
	Total...	11	100.00%
DEM - WATER RESOURCES COMMISSIONER			(Final)
Tony Catanzarite		10	100.00%
	Total...	10	100.00%
COUNTY COA			(Final)
YES		115	52.75%
NO		103	47.25%
	Total...	218	100.00%
COUNTY DRUG			(Final)
YES		99	45.83%

Porter Township, Precinct 2

COUNTY DRUG			(Final)
NO		117	54.17%
	Total...	216	100.00%

Silver Creek Township, Precinct 1

Registration & Turnout			0
Election Day Turnout		0	0.00%
AV Voting Locations Turnout		0	0.00%
Manual Entry Turnout		0	0.00%
SPR Host Turnout		661	0.00%
	Total...	661	0.00%

REP - UNITED STATES SENATOR			(Final)
Clark Durant		54	11.25%
Gary Glenn		108	22.50%
Randy Hekman		33	6.88%
Pete Hoekstra		285	59.38%
	Total...	480	100.00%

REP - REPRESENTATIVE IN CONGRESS			(Final)
Jack Hoogendyk		199	36.12%
Fred Upton		352	63.88%
	Total...	551	100.00%

REP - STATE REPRESENTATIVE 78TH DISTRICT			(Final)
David H. Mann		60	13.33%
Dave Pagel		300	66.67%
Brian Savage		90	20.00%
	Total...	450	100.00%

REP - PROSECUTING ATTORNEY			(Final)
Victor Fitz		475	100.00%
	Total...	475	100.00%

REP - SHERIFF			(Final)
Joseph M. Underwood Jr.		503	100.00%
	Total...	503	100.00%

REP - CLERK/REGISTER OF DEEDS			(Final)
Monica Kennedy		448	100.00%
	Total...	448	100.00%

REP - TREASURER			(Final)
Linda Irwin		459	100.00%
	Total...	459	100.00%

REP - WATER RESOURCES COMMISSIONER			(Final)
Bruce Campbell		440	100.00%
	Total...	440	100.00%

REP - SURVEYOR			(Final)
Roger E. Stephenson		443	100.00%
	Total...	443	100.00%

REP - COUNTY COMMISSIONER DIST 1			(Final)
Ed Goodman		341	63.98%
Robert A. Wagel		192	36.02%
	Total...	533	100.00%

REP - SILVER CREEK TOWNSHIP SUPERVISOR			(Final)
Corey Lozada		188	35.27%
Bill J. Saunders		345	64.73%
	Total...	533	100.00%

Silver Creek Township, Precinct 1

REP - SILVER CREEK TOWNSHIP CLERK			(Final)
Barbara Runyon		480	100.00%
	Total...	480	100.00%
REP - SILVER CREEK TOWNSHIP TREASURER			(Final)
Maureen Sullivan-Kuriata		473	100.00%
	Total...	473	100.00%
REP - SILVER CREEK TOWNSHIP TRUSTEE			(Final)
Mike Glynn		357	39.02%
Joel Moore		284	31.04%
Jennifer L. Stockwell		121	13.22%
Robert True Jr.		153	16.72%
	Total...	915	100.00%
REP - SILVER CREEK TWP DELEGATE REPUBLICAN			(Final)
Mike Glynn		390	25.23%
Carolyn A. Murray		268	17.34%
Ryan Murray		269	17.40%
Bruce Nevins		272	17.59%
Barbara Runyon		347	22.45%
	Total...	1,546	100.00%
DEM - UNITED STATES SENATOR			(Final)
Debbie Stabenow		73	100.00%
	Total...	73	100.00%
DEM - REPRESENTATIVE IN CONGRESS			(Final)
Mike O'Brien		68	100.00%
	Total...	68	100.00%
DEM - STATE REPRESENTATIVE 78TH DISTRICT			(Final)
Jack Arbanas		29	46.03%
Gerry Welling		34	53.97%
	Total...	63	100.00%
DEM - CLERK/REGISTER OF DEEDS			(Final)
Ingrid Gschwind		58	100.00%
	Total...	58	100.00%
DEM - TREASURER			(Final)
Anita M. Studer		61	100.00%
	Total...	61	100.00%
DEM - WATER RESOURCES COMMISSIONER			(Final)
Tony Catanzarite		61	100.00%
	Total...	61	100.00%
DEM - COUNTY COMMISSIONER DIST 1			(Final)
James Jerue		66	100.00%
	Total...	66	100.00%
COUNTY COA			(Final)
YES		463	72.91%
NO		172	27.09%
	Total...	635	100.00%
COUNTY DRUG			(Final)
YES		437	68.17%
NO		204	31.83%
	Total...	641	100.00%
DDWAGIAC SCHOOLS			(Final)
YES		141	22.35%

Silver Creek Township, Precinct 1

DOWAGIAC SCHOOLS			(Final)
NO		490	77.65%
	Total...	631	100.00%

EAU CLAIRE SCHOOLS			(Final)
YES		1	20.00%
NO		4	80.00%
	Total...	5	100.00%

Silver Creek Township, AVCB 1

Registration & Turnout			0
Election Day Turnout		0	0.00%
AV Voting Locations Turnout		0	0.00%
Manual Entry Turnout		13	0.00%
SPR Host Turnout		129	0.00%
	Total...	142	0.00%

REP - UNITED STATES SENATOR			(Final)
Clark Durant		6	6.38%
Gary Glenn		15	15.96%
Randy Hekman		12	12.77%
Pete Hoekstra		61	64.89%
	Total...	94	100.00%

REP - REPRESENTATIVE IN CONGRESS			(Final)
Jack Hoogendyk		43	40.19%
Fred Upton		64	59.81%
	Total...	107	100.00%

REP - STATE REPRESENTATIVE 78TH DISTRICT			(Final)
David H. Mann		16	18.18%
Dave Pagel		59	67.05%
Brian Savage		13	14.77%
	Total...	88	100.00%

REP - PROSECUTING ATTORNEY			(Final)
Victor Fitz		91	100.00%
	Total...	91	100.00%

REP - SHERIFF			(Final)
Joseph M. Underwood Jr.		96	100.00%
	Total...	96	100.00%

REP - CLERK/REGISTER OF DEEDS			(Final)
Monica Kennedy		89	100.00%
	Total...	89	100.00%

REP - TREASURER			(Final)
Linda Irwin		91	100.00%
	Total...	91	100.00%

REP - WATER RESOURCES COMMISSIONER			(Final)
Bruce Campbell		88	100.00%
	Total...	88	100.00%

REP - SURVEYOR			(Final)
Roger E. Stephenson		90	100.00%
	Total...	90	100.00%

REP - COUNTY COMMISSIONER DIST 1			(Final)
Ed Goodman		74	69.81%
Robert A. Wagel		32	30.19%
	Total...	106	100.00%

Silver Creek Township, AVCB 1

REP - SILVER CREEK TOWNSHIP SUPERVISOR			(Final)
Corey Lozada		25	23.58%
Bill J. Saunders		81	76.42%
	Total...	106	100.00%

REP - SILVER CREEK TOWNSHIP CLERK			(Final)
Barbara Runyon		97	100.00%
	Total...	97	100.00%

REP - SILVER CREEK TOWNSHIP TREASURER			(Final)
Maureen Sullivan-Kuriata		95	100.00%
	Total...	95	100.00%

REP - SILVER CREEK TOWNSHIP TRUSTEE			(Final)
Mike Glynn		77	39.29%
Joel Moore		63	32.14%
Jennifer L. Stockwell		29	14.80%
Robert True Jr.		27	13.78%
	Total...	196	100.00%

REP - SILVER CREEK TWP DELEGATE REPUBLICAN			(Final)
Mike Glynn		80	23.32%
Carolyn A. Murray		62	18.08%
Ryan Murray		57	16.62%
Bruce Nevins		65	18.95%
Barbara Runyon		79	23.03%
	Total...	343	100.00%

DEM - UNITED STATES SENATOR			(Final)
Debbie Stabenow		16	100.00%
	Total...	16	100.00%

DEM - REPRESENTATIVE IN CONGRESS			(Final)
Mike O'Brien		16	100.00%
	Total...	16	100.00%

DEM - STATE REPRESENTATIVE 78TH DISTRICT			(Final)
Jack Arbanas		7	53.85%
Gerry Welling		6	46.15%
	Total...	13	100.00%

DEM - CLERK/REGISTER OF DEEDS			(Final)
Ingrid Gschwind		13	100.00%
	Total...	13	100.00%

DEM - TREASURER			(Final)
Anita M. Studer		13	100.00%
	Total...	13	100.00%

DEM - WATER RESOURCES COMMISSIONER			(Final)
Tony Catanzarite		13	100.00%
	Total...	13	100.00%

DEM - COUNTY COMMISSIONER DIST 1			(Final)
James Jerue		16	100.00%
	Total...	16	100.00%

COUNTY COA			(Final)
YES		86	64.66%
NO		47	35.34%
	Total...	133	100.00%

COUNTY DRUG			(Final)
YES		79	59.85%

Silver Creek Township, AVCB 1

COUNTY DRUG			(Final)
NO		53	40.15%
	Total...	132	100.00%

DOWAGIAC SCHOOLS			(Final)
YES		22	16.79%
NO		109	83.21%
	Total...	131	100.00%

EAU CLAIRE SCHOOLS			(Final)
YES		3	100.00%
NO		0	0.00%
	Total...	3	100.00%

Volinia Township, Precinct 1

Registration & Turnout			0
Election Day Turnout		0	0.00%
AV Voting Locations Turnout		0	0.00%
Manual Entry Turnout		169	0.00%
SPR Host Turnout		0	0.00%
	Total...	169	0.00%

REP - UNITED STATES SENATOR			(Final)
Clark Durant		24	18.05%
Gary Glenn		15	11.28%
Randy Hekman		9	6.77%
Pete Hoekstra		85	63.91%
	Total...	133	100.00%

REP - REPRESENTATIVE IN CONGRESS			(Final)
Jack Hoogendyk		70	50.36%
Fred Upton		69	49.64%
	Total...	139	100.00%

REP - STATE REPRESENTATIVE 59TH DISTRICT			(Final)
Matt Lori		120	100.00%
	Total...	120	100.00%

REP - PROSECUTING ATTORNEY			(Final)
Victor Fitz		117	100.00%
	Total...	117	100.00%

REP - SHERIFF			(Final)
Joseph M. Underwood Jr.		122	100.00%
	Total...	122	100.00%

REP - CLERK/REGISTER OF DEEDS			(Final)
Monica Kennedy		115	100.00%
	Total...	115	100.00%

REP - TREASURER			(Final)
Linda Irwin		118	100.00%
	Total...	118	100.00%

REP - WATER RESOURCES COMMISSIONER			(Final)
Bruce Campbell		114	100.00%
	Total...	114	100.00%

REP - SURVEYOR			(Final)
Roger E. Stephenson		114	100.00%
	Total...	114	100.00%

REP - COUNTY COMMISSIONER DIST 2			(Final)
Dixie Ann File		94	72.87%

Volinia Township, Precinct 1

REP - COUNTY COMMISSIONER DIST 2			(Final)
Ronald Francis		35	27.13%
	Total...	129	100.00%
REP - VOLINIA TOWNSHIP SUPERVISOR			(Final)
Gwenn Johnson		115	100.00%
	Total...	115	100.00%
REP - VOLINIA TOWNSHIP CLERK			(Final)
Carol A. Walden		117	100.00%
	Total...	117	100.00%
REP - VOLINIA TOWNSHIP TREASURER			(Final)
Doreen Williams		120	100.00%
	Total...	120	100.00%
REP - VOLINIA TOWNSHIP TRUSTEE			(Final)
Donald L. Huff		107	53.50%
Harry Robert Rasmussen III		93	46.50%
	Total...	200	100.00%
DEM - UNITED STATES SENATOR			(Final)
Debbie Stabenow		20	100.00%
	Total...	20	100.00%
DEM - REPRESENTATIVE IN CONGRESS			(Final)
Mike O'Brien		21	100.00%
	Total...	21	100.00%
DEM - STATE REPRESENTATIVE 59TH DISTRICT			(Final)
Mike Moroz		22	100.00%
	Total...	22	100.00%
DEM - CLERK/REGISTER OF DEEDS			(Final)
Ingrid Gschwind		21	100.00%
	Total...	21	100.00%
DEM - TREASURER			(Final)
Anita M. Studer		21	100.00%
	Total...	21	100.00%
DEM - WATER RESOURCES COMMISSIONER			(Final)
Tony Catanzarite		21	100.00%
	Total...	21	100.00%
DEM - COUNTY COMMISSIONER DIST 2			(Final)
Burke H. Webb		20	100.00%
	Total...	20	100.00%
DEM - VOLINIA TWP DELEGATE DEMOCRAT			(Final)
Cathy A. LaPointe		21	100.00%
	Total...	21	100.00%
COUNTY COA			(Final)
YES		109	68.13%
NO		51	31.87%
	Total...	160	100.00%
COUNTY DRUG			(Final)
YES		104	65.00%
NO		56	35.00%
	Total...	160	100.00%
VOLINIA FIRE & AMB			(Final)
YES		116	72.05%
NO		45	27.95%
	Total...	161	100.00%

Volinia Township, Precinct 1

DOWAGIAC SCHOOLS			(Final)
YES		0	0.00%
NO		3	100.00%
	Total...	3	100.00%

Wayne Township, Precinct 1

Registration & Turnout			0
Election Day Turnout		0	0.00%
AV Voting Locations Turnout		0	0.00%
Manual Entry Turnout		0	0.00%
SPR Host Turnout		489	0.00%
	Total...	489	0.00%

REP - UNITED STATES SENATOR			(Final)
Clark Durant		64	20.38%
Gary Glenn		25	7.96%
Randy Hekman		24	7.64%
Pete Hoekstra		201	64.01%
	Total...	314	100.00%

REP - REPRESENTATIVE IN CONGRESS			(Final)
Jack Hoogendyk		115	32.58%
Fred Upton		238	67.42%
	Total...	353	100.00%

REP - STATE REPRESENTATIVE 59TH DISTRICT			(Final)
Matt Lori		304	100.00%
	Total...	304	100.00%

REP - PROSECUTING ATTORNEY			(Final)
Victor Fitz		297	100.00%
	Total...	297	100.00%

REP - SHERIFF			(Final)
Joseph M. Underwood Jr.		317	100.00%
	Total...	317	100.00%

REP - CLERK/REGISTER OF DEEDS			(Final)
Monica Kennedy		292	100.00%
	Total...	292	100.00%

REP - TREASURER			(Final)
Linda Irwin		311	100.00%
	Total...	311	100.00%

REP - WATER RESOURCES COMMISSIONER			(Final)
Bruce Campbell		297	100.00%
	Total...	297	100.00%

REP - SURVEYOR			(Final)
Roger E. Stephenson		290	100.00%
	Total...	290	100.00%

REP - COUNTY COMMISSIONER DIST 1			(Final)
Ed Goodman		93	26.65%
Robert A. Wagel		256	73.35%
	Total...	349	100.00%

REP - WAYNE TOWNSHIP SUPERVISOR			(Final)
Frank L. Butts		319	100.00%
	Total...	319	100.00%

Wayne Township, Precinct 1

REP - WAYNE TOWNSHIP CLERK			(Final)
Kurt Reich		315	100.00%
	Total...	315	100.00%
REP - WAYNE TOWNSHIP TREASURER			(Final)
Judith Anne Fusko		305	100.00%
	Total...	305	100.00%
REP - WAYNE TOWNSHIP TRUSTEE			(Final)
James K. Griggs		226	45.11%
Michael Krager Jr.		275	54.89%
	Total...	501	100.00%
REP - WAYNE TWP DELEGATE REPUBLICAN			(Final)
Lazarus Alexander		169	15.60%
Douglas Duchesneau		163	15.05%
Linda Irwin		239	22.07%
Kurt Reich		254	23.45%
Robert A. Wagel		258	23.82%
	Total...	1,083	100.00%
DEM - UNITED STATES SENATOR			(Final)
Debbie Stabenow		94	100.00%
	Total...	94	100.00%
DEM - REPRESENTATIVE IN CONGRESS			(Final)
Mike O'Brien		93	100.00%
	Total...	93	100.00%
DEM - STATE REPRESENTATIVE 59TH DISTRICT			(Final)
Mike Moroz		92	100.00%
	Total...	92	100.00%
DEM - CLERK/REGISTER OF DEEDS			(Final)
Ingrid Gschwind		84	100.00%
	Total...	84	100.00%
DEM - TREASURER			(Final)
Anita M. Studer		86	100.00%
	Total...	86	100.00%
DEM - WATER RESOURCES COMMISSIONER			(Final)
Tony Catanzarite		85	100.00%
	Total...	85	100.00%
DEM - COUNTY COMMISSIONER DIST 1			(Final)
James Jerue		92	100.00%
	Total...	92	100.00%
COUNTY COA			(Final)
YES		286	60.98%
NO		183	39.02%
	Total...	469	100.00%
COUNTY DRUG			(Final)
YES		283	60.73%
NO		183	39.27%
	Total...	466	100.00%
CASS SCHOOLS			(Final)
YES		3	75.00%
NO		1	25.00%
	Total...	4	100.00%
DOWAGIAC SCHOOLS			(Final)
YES		62	15.27%

Wayne Township, Precinct 1

DOWAGIAC SCHOOLS			(Final)
NO		344	84.73%
	Total...	406	100.00%

City of Dowagiac, Ward 1

Registration & Turnout			0
Election Day Turnout		0	0.00%
AV Voting Locations Turnout		0	0.00%
Manual Entry Turnout		0	0.00%
SPR Host Turnout		194	0.00%
	Total...	194	0.00%

REP - UNITED STATES SENATOR			(Final)
Clark Durant		6	7.50%
Gary Glenn		14	17.50%
Randy Hekman		6	7.50%
Pete Hoekstra		54	67.50%
	Total...	80	100.00%

REP - REPRESENTATIVE IN CONGRESS			(Final)
Jack Hoogendyk		35	36.84%
Fred Upton		60	63.16%
	Total...	95	100.00%

REP - STATE REPRESENTATIVE 59TH DISTRICT			(Final)
Matt Lori		70	100.00%
	Total...	70	100.00%

REP - PROSECUTING ATTORNEY			(Final)
Victor Fitz		69	100.00%
	Total...	69	100.00%

REP - SHERIFF			(Final)
Joseph M. Underwood Jr.		84	100.00%
	Total...	84	100.00%

REP - CLERK/REGISTER OF DEEDS			(Final)
Monica Kennedy		71	100.00%
	Total...	71	100.00%

REP - TREASURER			(Final)
Linda Irwin		80	100.00%
	Total...	80	100.00%

REP - WATER RESOURCES COMMISSIONER			(Final)
Bruce Campbell		73	100.00%
	Total...	73	100.00%

REP - SURVEYOR			(Final)
Roger E. Stephenson		68	100.00%
	Total...	68	100.00%

REP - COUNTY COMMISSIONER DIST 7			(Final)
Minnie Macon Warren		68	100.00%
	Total...	68	100.00%

REP - CITY OF DOWAGIAC WARD 1 REPUBLICAN			(Final)
Andrew Bussler		5	6.17%
James Bussler		31	38.27%
Kristie Bussler		8	9.88%
Matthew J.N. Bussler		1	1.23%
August Garritano		15	18.52%
Gerald Ostrowski		14	17.28%

City of Dowagiac, Ward 1

REP - CITY OF DOWAGIAC WARD 1 REPUBLICAN			(Final)
Fawn Roberts		7	8.64%
	Total...	81	100.00%

DEM - UNITED STATES SENATOR			(Final)
Debbie Stabenow		72	100.00%
	Total...	72	100.00%

DEM - REPRESENTATIVE IN CONGRESS			(Final)
Mike O'Brien		64	100.00%
	Total...	64	100.00%

DEM - STATE REPRESENTATIVE 59TH DISTRICT			(Final)
Mike Moroz		63	100.00%
	Total...	63	100.00%

DEM - CLERK/REGISTER OF DEEDS			(Final)
Ingrid Gschwind		62	100.00%
	Total...	62	100.00%

DEM - TREASURER			(Final)
Anita M. Studer		61	100.00%
	Total...	61	100.00%

DEM - WATER RESOURCES COMMISSIONER			(Final)
Tony Catanzarite		60	100.00%
	Total...	60	100.00%

DEM - COUNTY COMMISSIONER DIST 7			(Final)
E. Clark Cobb		62	100.00%
	Total...	62	100.00%

DEM - CITY OF DOWAGIAC WARD 1 DEMOCRAT			(Final)
Ernie Kurdys		39	42.86%
Jeff Mathis		52	57.14%
	Total...	91	100.00%

COUNTY COA			(Final)
YES		130	72.63%
NO		49	27.37%
	Total...	179	100.00%

COUNTY DRUG			(Final)
YES		106	59.55%
NO		72	40.45%
	Total...	178	100.00%

DOWAGIAC SCHOOLS			(Final)
YES		53	29.61%
NO		126	70.39%
	Total...	179	100.00%

City of Dowagiac, Ward 2

Registration & Turnout			0
Election Day Turnout		0	0.00%
AV Voting Locations Turnout		0	0.00%
Manual Entry Turnout		0	0.00%
SPR Host Turnout		304	0.00%
	Total...	304	0.00%

REP - UNITED STATES SENATOR			(Final)
Clark Durant		27	16.36%
Gary Glenn		11	6.67%
Randy Hekman		15	9.09%

City of Dowagiac, Ward 2

REP - UNITED STATES SENATOR			(Final)
Pete Hoekstra		112	67.88%
	Total...	165	100.00%

REP - REPRESENTATIVE IN CONGRESS			(Final)
Jack Hoogendyk		64	34.78%
Fred Upton		120	65.22%
	Total...	184	100.00%

REP - STATE REPRESENTATIVE 59TH DISTRICT			(Final)
Matt Lori		154	100.00%
	Total...	154	100.00%

REP - PROSECUTING ATTORNEY			(Final)
Victor Fitz		161	100.00%
	Total...	161	100.00%

REP - SHERIFF			(Final)
Joseph M. Underwood Jr.		169	100.00%
	Total...	169	100.00%

REP - CLERK/REGISTER OF DEEDS			(Final)
Monica Kennedy		154	100.00%
	Total...	154	100.00%

REP - TREASURER			(Final)
Linda Irwin		164	100.00%
	Total...	164	100.00%

REP - WATER RESOURCES COMMISSIONER			(Final)
Bruce Campbell		155	100.00%
	Total...	155	100.00%

REP - SURVEYOR			(Final)
Roger E. Stephenson		151	100.00%
	Total...	151	100.00%

REP - COUNTY COMMISSIONER DIST 7			(Final)
Minnie Macon Warren		141	100.00%
	Total...	141	100.00%

DEM - UNITED STATES SENATOR			(Final)
Debbie Stabenow		87	100.00%
	Total...	87	100.00%

DEM - REPRESENTATIVE IN CONGRESS			(Final)
Mike O'Brien		85	100.00%
	Total...	85	100.00%

DEM - STATE REPRESENTATIVE 59TH DISTRICT			(Final)
Mike Moroz		88	100.00%
	Total...	88	100.00%

DEM - CLERK/REGISTER OF DEEDS			(Final)
Ingrid Gschwind		77	100.00%
	Total...	77	100.00%

DEM - TREASURER			(Final)
Anita M. Studer		80	100.00%
	Total...	80	100.00%

DEM - WATER RESOURCES COMMISSIONER			(Final)
Tony Catanzarite		78	100.00%
	Total...	78	100.00%

City of Dowagiac, Ward 2

DEM - COUNTY COMMISSIONER DIST 7			(Final)
E. Clark Cobb		84	100.00%
	Total...	84	100.00%

COUNTY COA			(Final)
YES		203	69.28%
NO		90	30.72%
	Total...	293	100.00%

COUNTY DRUG			(Final)
YES		196	66.89%
NO		97	33.11%
	Total...	293	100.00%

DOWAGIAC SCHOOLS			(Final)
YES		78	27.66%
NO		204	72.34%
	Total...	282	100.00%

City of Dowagiac, Ward 3

Registration & Turnout			0
Election Day Turnout		0	0.00%
AV Voting Locations Turnout		0	0.00%
Manual Entry Turnout		0	0.00%
SPR Host Turnout		167	0.00%
	Total...	167	0.00%

REP - UNITED STATES SENATOR			(Final)
Clark Durant		8	9.09%
Gary Glenn		1	1.14%
Randy Hekman		4	4.55%
Pete Hoekstra		75	85.23%
	Total...	88	100.00%

REP - REPRESENTATIVE IN CONGRESS			(Final)
Jack Hoogendyk		30	27.78%
Fred Upton		78	72.22%
	Total...	108	100.00%

REP - STATE REPRESENTATIVE 59TH DISTRICT			(Final)
Matt Lori		89	100.00%
	Total...	89	100.00%

REP - PROSECUTING ATTORNEY			(Final)
Victor Fitz		92	100.00%
	Total...	92	100.00%

REP - SHERIFF			(Final)
Joseph M. Underwood Jr.		101	100.00%
	Total...	101	100.00%

REP - CLERK/REGISTER OF DEEDS			(Final)
Monica Kennedy		82	100.00%
	Total...	82	100.00%

REP - TREASURER			(Final)
Linda Irwin		91	100.00%
	Total...	91	100.00%

REP - WATER RESOURCES COMMISSIONER			(Final)
Bruce Campbell		85	100.00%
	Total...	85	100.00%

City of Dowagiac, Ward 3

REP - SURVEYOR			(Final)
Roger E. Stephenson		83	100.00%
	Total...	83	100.00%

REP - COUNTY COMMISSIONER DIST 1			(Final)
Ed Goodman		7	43.75%
Robert A. Wagel		9	56.25%
	Total...	16	100.00%

REP - COUNTY COMMISSIONER DIST 7			(Final)
Minnie Macon Warren		70	100.00%
	Total...	70	100.00%

REP - CITY OF DOWAGIAC WARD 3 REPUBLICAN			(Final)
Andrew Ostrowski		75	100.00%
	Total...	75	100.00%

DEM - UNITED STATES SENATOR			(Final)
Debbie Stabenow		48	100.00%
	Total...	48	100.00%

DEM - REPRESENTATIVE IN CONGRESS			(Final)
Mike O'Brien		46	100.00%
	Total...	46	100.00%

DEM - STATE REPRESENTATIVE 59TH DISTRICT			(Final)
Mike Moroz		48	100.00%
	Total...	48	100.00%

DEM - CLERK/REGISTER OF DEEDS			(Final)
Ingrid Gschwind		42	100.00%
	Total...	42	100.00%

DEM - TREASURER			(Final)
Anita M. Studer		43	100.00%
	Total...	43	100.00%

DEM - WATER RESOURCES COMMISSIONER			(Final)
Tony Catanzarite		45	100.00%
	Total...	45	100.00%

DEM - COUNTY COMMISSIONER DIST 1			(Final)
James Jerue		0	0.00%
	Total...	0	0.00%

DEM - COUNTY COMMISSIONER DIST 7			(Final)
E. Clark Cobb		49	100.00%
	Total...	49	100.00%

DEM - CITY OF DOWAGIAC WARD 3 DEMOCRAT			(Final)
Michael P. Moroz		45	100.00%
	Total...	45	100.00%

COUNTY COA			(Final)
YES		113	70.63%
NO		47	29.38%
	Total...	160	100.00%

COUNTY DRUG			(Final)
YES		110	68.32%
NO		51	31.68%
	Total...	161	100.00%

DOWAGIAC SCHOOLS			(Final)
YES		40	26.14%
NO		113	73.86%
	Total...	153	100.00%

Calvin Township, Precinct 1

Registration & Turnout			0
Election Day Turnout		0	0.00%
AV Voting Locations Turnout		0	0.00%
Manual Entry Turnout		0	0.00%
SPR Host Turnout		263	0.00%
	Total...	263	0.00%

REP - UNITED STATES SENATOR			(Final)
Clark Durant		31	21.23%
Gary Glenn		15	10.27%
Randy Hekman		13	8.90%
Pete Hoekstra		87	59.59%
	Total...	146	100.00%

REP - REPRESENTATIVE IN CONGRESS			(Final)
Jack Hoogendyk		61	37.42%
Fred Upton		102	62.58%
	Total...	163	100.00%

REP - STATE REPRESENTATIVE 59TH DISTRICT			(Final)
Matt Lori		143	100.00%
	Total...	143	100.00%

REP - PROSECUTING ATTORNEY			(Final)
Victor Fitz		140	100.00%
	Total...	140	100.00%

REP - SHERIFF			(Final)
Joseph M. Underwood Jr.		147	100.00%
	Total...	147	100.00%

REP - CLERK/REGISTER OF DEEDS			(Final)
Monica Kennedy		138	100.00%
	Total...	138	100.00%

REP - TREASURER			(Final)
Linda Irwin		143	100.00%
	Total...	143	100.00%

REP - WATER RESOURCES COMMISSIONER			(Final)
Bruce Campbell		139	100.00%
	Total...	139	100.00%

REP - SURVEYOR			(Final)
Roger E. Stephenson		136	100.00%
	Total...	136	100.00%

REP - COUNTY COMMISSIONER DIST 3			(Final)
Gordon Bickel Sr.		52	31.52%
Dwight W. Dyes		113	68.48%
	Total...	165	100.00%

REP - CALVIN TOWNSHIP SUPERVISOR			(Final)
Scott Davis		124	100.00%
	Total...	124	100.00%

REP - CALVIN TOWNSHIP TREASURER			(Final)
Michael Stickle		125	100.00%
	Total...	125	100.00%

REP - CALVIN TOWNSHIP TRUSTEE			(Final)
Keith D. Carter		111	54.95%
Mike Smith		91	45.05%
	Total...	202	100.00%

Calvin Township, Precinct 1

REP - CALVIN TWP DELEGATE REPUBLICAN			(Final)
Scott Davis		83	31.09%
Mike Smith		90	33.71%
Scott L. Teter		94	35.21%
	Total...	267	100.00%

DEM - UNITED STATES SENATOR			(Final)
Debbie Stabenow		74	100.00%
	Total...	74	100.00%

DEM - REPRESENTATIVE IN CONGRESS			(Final)
Mike O'Brien		70	100.00%
	Total...	70	100.00%

DEM - STATE REPRESENTATIVE 59TH DISTRICT			(Final)
Mike Moroz		67	100.00%
	Total...	67	100.00%

DEM - CLERK/REGISTER OF DEEDS			(Final)
Ingrid Gschwind		58	100.00%
	Total...	58	100.00%

DEM - TREASURER			(Final)
Anita M. Studer		63	100.00%
	Total...	63	100.00%

DEM - WATER RESOURCES COMMISSIONER			(Final)
Tony Catanzarite		67	100.00%
	Total...	67	100.00%

DEM - CALVIN TOWNSHIP SUPERVISOR			(Final)
Adrienne D. Glover		79	100.00%
	Total...	79	100.00%

DEM - CALVIN TOWNSHIP CLERK			(Final)
Leozie S. Broadnax		77	100.00%
	Total...	77	100.00%

DEM - CALVIN TOWNSHIP TREASURER			(Final)
Rosemary Gillam		77	100.00%
	Total...	77	100.00%

DEM - CALVIN TOWNSHIP TRUSTEE			(Final)
Rebecca R. Mitchell		73	100.00%
	Total...	73	100.00%

COUNTY COA			(Final)
YES		171	66.28%
NO		87	33.72%
	Total...	258	100.00%

COUNTY DRUG			(Final)
YES		135	53.57%
NO		117	46.43%
	Total...	252	100.00%

CASS SCHOOLS			(Final)
YES		129	51.19%
NO		123	48.81%
	Total...	252	100.00%

Howard Township, Precinct 1

Registration & Turnout			0
Election Day Turnout		0	0.00%
AV Voting Locations Turnout		0	0.00%

Howard Township, Precinct 1

Registration & Turnout			0
Manual Entry Turnout		0	0.00%
SPR Host Turnout		306	0.00%
	Total...	306	0.00%

REP - UNITED STATES SENATOR			(Final)
Clark Durant		23	11.79%
Gary Glenn		15	7.69%
Randy Hekman		18	9.23%
Pete Hoekstra		139	71.28%
	Total...	196	100.00%

REP - REPRESENTATIVE IN CONGRESS			(Final)
Jack Hoogendyk		93	43.46%
Fred Upton		121	56.54%
	Total...	214	100.00%

REP - STATE REPRESENTATIVE 78TH DISTRICT			(Final)
David H. Mann		31	17.51%
Dave Pagel		109	61.58%
Brian Savage		37	20.90%
	Total...	177	100.00%

REP - PROSECUTING ATTORNEY			(Final)
Victor Fitz		167	100.00%
	Total...	167	100.00%

REP - SHERIFF			(Final)
Joseph M. Underwood Jr.		174	100.00%
	Total...	174	100.00%

REP - CLERK/REGISTER OF DEEDS			(Final)
Monica Kennedy		166	100.00%
	Total...	166	100.00%

REP - TREASURER			(Final)
Linda Irwin		170	100.00%
	Total...	170	100.00%

REP - WATER RESOURCES COMMISSIONER			(Final)
Bruce Campbell		161	100.00%
	Total...	161	100.00%

REP - SURVEYOR			(Final)
Roger E. Stephenson		161	100.00%
	Total...	161	100.00%

REP - COUNTY COMMISSIONER DIST 6			(Final)
Bernie Williamson		159	100.00%
	Total...	159	100.00%

REP - HOWARD TOWNSHIP SUPERVISOR			(Final)
Ron Fazi		97	49.24%
Dale Lowe		100	50.76%
	Total...	197	100.00%

REP - HOWARD TOWNSHIP TREASURER			(Final)
Linda Rudlaff		166	100.00%
	Total...	166	100.00%

REP - HOWARD TOWNSHIP TRUSTEE			(Final)
Craig Bradfield		106	23.30%
David Lee Brawley		134	29.45%
Bruno Eidietis		91	20.00%

Howard Township, Precinct 1

REP - HOWARD TOWNSHIP TRUSTEE			(Final)
Irving Frost Jr.		124	27.25%
	Total...	455	100.00%
REP - HOWARD TOWNSHIP PARK BOARD			(Final)
Judy Bedell-Deutscher		150	100.00%
	Total...	150	100.00%
REP - HOWARD TWP PCT 1 DELEGATE REPUBLICAN			(Final)
Craig Bradfield		149	100.00%
	Total...	149	100.00%
DEM - UNITED STATES SENATOR			(Final)
Debbie Stabenow		66	100.00%
	Total...	66	100.00%
DEM - REPRESENTATIVE IN CONGRESS			(Final)
Mike O'Brien		59	100.00%
	Total...	59	100.00%
DEM - STATE REPRESENTATIVE 78TH DISTRICT			(Final)
Jack Arbanas		35	63.64%
Gerry Welling		20	36.36%
	Total...	55	100.00%
DEM - CLERK/REGISTER OF DEEDS			(Final)
Ingrid Gschwind		52	100.00%
	Total...	52	100.00%
DEM - TREASURER			(Final)
Anita M. Studer		54	100.00%
	Total...	54	100.00%
DEM - WATER RESOURCES COMMISSIONER			(Final)
Tony Catanzarite		47	100.00%
	Total...	47	100.00%
DEM - COUNTY COMMISSIONER DIST 6			(Final)
Kevin Harris		53	100.00%
	Total...	53	100.00%
DEM - HOWARD TOWNSHIP CLERK			(Final)
Sheri Wozniak		59	100.00%
	Total...	59	100.00%
DEM - HOWARD TOWNSHIP TREASURER			(Final)
Jan Gordon		27	36.99%
Maureen Johnson		46	63.01%
	Total...	73	100.00%
DEM - HOWARD TOWNSHIP TRUSTEE			(Final)
Hank Johnson		58	100.00%
	Total...	58	100.00%
DEM - HOWARD TOWNSHIP PARK BOARD			(Final)
James R. Bergerson		45	35.43%
Michael E. Gordon		44	34.65%
Paullean D. Washington		38	29.92%
	Total...	127	100.00%
COUNTY COA			(Final)
YES		148	56.49%
NO		114	43.51%
	Total...	262	100.00%
COUNTY DRUG			(Final)
YES		139	52.06%

Howard Township, Precinct 1

COUNTY DRUG			(Final)
NO		128	47.94%
	Total...	267	100.00%

CASS SCHOOLS			(Final)
YES		12	60.00%
NO		8	40.00%
	Total...	20	100.00%

Howard Township, Precinct 2

Registration & Turnout			0
Election Day Turnout		0	0.00%
AV Voting Locations Turnout		0	0.00%
Manual Entry Turnout		0	0.00%
SPR Host Turnout		269	0.00%
	Total...	269	0.00%

REP - UNITED STATES SENATOR			(Final)
Clark Durant		17	10.83%
Gary Glenn		14	8.92%
Randy Hekman		20	12.74%
Pete Hoekstra		106	67.52%
	Total...	157	100.00%

REP - REPRESENTATIVE IN CONGRESS			(Final)
Jack Hoogendyk		49	26.63%
Fred Upton		135	73.37%
	Total...	184	100.00%

REP - STATE REPRESENTATIVE 78TH DISTRICT			(Final)
David H. Mann		35	22.58%
Dave Pagel		82	52.90%
Brian Savage		38	24.52%
	Total...	155	100.00%

REP - PROSECUTING ATTORNEY			(Final)
Victor Fitz		149	100.00%
	Total...	149	100.00%

REP - SHERIFF			(Final)
Joseph M. Underwood Jr.		157	100.00%
	Total...	157	100.00%

REP - CLERK/REGISTER OF DEEDS			(Final)
Monica Kennedy		140	100.00%
	Total...	140	100.00%

REP - TREASURER			(Final)
Linda Irwin		147	100.00%
	Total...	147	100.00%

REP - WATER RESOURCES COMMISSIONER			(Final)
Bruce Campbell		144	100.00%
	Total...	144	100.00%

REP - SURVEYOR			(Final)
Roger E. Stephenson		142	100.00%
	Total...	142	100.00%

REP - COUNTY COMMISSIONER DIST 5			(Final)
Shaune Leet Timm		77	44.51%
Robert L. Ziliak		96	55.49%
	Total...	173	100.00%

V SC 8-15

Statement of Votes Cast
Charlevoix County, MI
2012 General Primary
SOVC For Jurisdiction Wide, All Counters, All Races

	TURN OUT		
	Reg. Voters	Cards Cast	% Turnout
Jurisdiction Wide			
Bay Township, Precinct 1	1010	361	35.74%
Boyne Valley Township, Precinct 2	1040	258	24.81%
Chandler Township, Precinct 3	210	54	25.71%
Charlevoix Township, Precinct 4	1511	567	37.52%
Evangeline Township, Precinct 5	656	154	23.48%
Eveline Township, Precinct 6	1364	398	29.18%
Hayes Township, Precinct 7	1696	605	35.67%
Hudson Township, Precinct 8	529	79	14.93%
Marion Township, Precinct 9	1423	358	25.16%
Melrose Township, Precinct 10	1160	209	18.02%
Norwood Township, Precinct 11	676	197	29.14%
Peaine Township, Precinct 12	314	212	67.52%
St. James Township, Precinct 13	312	188	60.26%
South Arm Township, Precinct 14	1440	265	18.40%
Wilson Township, Precinct 15	1475	253	17.15%
City of Boyne City, Precinct 16	2874	617	21.47%
City of Charlevoix, Ward 1, Precinct 18	884	301	34.05%
City of Charlevoix, Ward 2, Precinct 19	659	204	30.96%
City of Charlevoix, Ward 3, Precinct 20	815	236	28.96%
City of East Jordan, Precinct 21	1627	309	18.99%
Total	21675	5825	26.87%

Statement of Votes Cast
Charlevoix County, MI
2012 General Primary
SOVC For Jurisdiction Wide, All Counters, All Races

				REP US Senator								
	Reg. Voters	Times Counted	Total Votes	Clark Durant (REP)		Gary Glenn (REP)		Randy Hekman (REP)		Pete Hockstra (REP)		
Jurisdiction Wide												
Bay Township, Precinct 1	1010	361	273	106	38.83%	15	5.49%	13	4.76%	138	50.55%	
Boyne Valley Township, Precinct 2	1040	258	172	69	40.12%	16	9.30%	5	2.91%	80	46.51%	
Chandler Township, Precinct 3	210	54	36	16	44.44%	2	5.56%	3	8.33%	15	41.67%	
Charlevoix Township, Precinct 4	1511	567	426	148	34.74%	18	4.23%	18	4.23%	239	56.10%	
Evangeline Township, Precinct 5	656	154	119	40	33.61%	2	1.68%	10	8.40%	67	56.30%	
Eveline Township, Precinct 6	1364	398	322	105	32.61%	12	3.73%	20	6.21%	182	56.52%	
Hayes Township, Precinct 7	1696	605	451	147	32.59%	36	7.98%	23	5.10%	243	53.88%	
Hudson Township, Precinct 8	529	79	57	25	43.86%	1	1.75%	6	10.53%	25	43.86%	
Marion Township, Precinct 9	1423	358	285	144	50.53%	4	1.40%	11	3.86%	126	44.21%	
Melrose Township, Precinct 10	1160	209	151	64	42.38%	10	6.62%	7	4.64%	70	46.36%	
Norwood Township, Precinct 11	676	197	161	71	44.10%	7	4.35%	7	4.35%	74	45.96%	
Peaine Township, Precinct 12	314	212	87	27	31.03%	8	9.20%	7	8.05%	45	51.72%	
St. James Township, Precinct 13	312	188	127	29	22.83%	6	4.72%	5	3.94%	87	68.50%	
South Arm Township, Precinct 14	1440	265	211	101	47.87%	9	4.27%	7	3.32%	93	44.08%	
Wilson Township, Precinct 15	1475	253	187	71	37.97%	9	4.81%	11	5.88%	93	49.73%	
City of Boyne City, Precinct 16	2874	617	421	157	37.29%	22	5.23%	13	3.09%	229	54.39%	
City of Charlevoix, Ward 1, Precinct 18	884	301	227	72	31.72%	15	6.61%	13	5.73%	126	55.51%	
City of Charlevoix, Ward 2, Precinct 19	659	204	135	42	31.11%	11	8.15%	3	2.22%	78	57.78%	
City of Charlevoix, Ward 3, Precinct 20	815	236	184	72	39.13%	14	7.61%	5	2.72%	93	50.54%	
City of East Jordan, Precinct 21	1627	309	216	82	37.96%	12	5.56%	8	3.70%	113	52.31%	
Total	21675	5825	4248	1588	37.38%	229	5.39%	195	4.59%	2216	52.17%	

Statement of Votes Cast
Charlevoix County, MI
2012 General Primary
SOVC For Jurisdiction Wide, All Counters, All Races

	REP US Senator		REP D1 Rep in Congress						
	Write-In Votes		Reg. Voters	Times Counted	Total Votes	Dan Benishek (REP)		Write-In Votes	
Jurisdiction Wide									
Bay Township, Precinct 1	1	0.37%	1010	361	232	229	98.71%	3	1.29%
Boyne Valley Township, Precinct 2	2	1.16%	1040	258	147	145	98.64%	2	1.36%
Chandler Township, Precinct 3	0	0.00%	210	54	25	24	96.00%	1	4.00%
Charlevoix Township, Precinct 4	3	0.70%	1511	567	378	373	98.68%	5	1.32%
Evangeline Township, Precinct 5	0	0.00%	656	154	97	96	98.97%	1	1.03%
Eveline Township, Precinct 6	3	0.93%	1364	398	282	281	99.65%	1	0.35%
Hayes Township, Precinct 7	2	0.44%	1696	605	403	397	98.51%	6	1.49%
Hudson Township, Precinct 8	0	0.00%	529	79	47	45	95.74%	2	4.26%
Marion Township, Precinct 9	0	0.00%	1423	358	267	266	99.63%	1	0.37%
Melrose Township, Precinct 10	0	0.00%	1160	209	126	126	100.00%	0	0.00%
Norwood Township, Precinct 11	2	1.24%	676	197	131	130	99.24%	1	0.76%
Peaine Township, Precinct 12	0	0.00%	314	212	75	75	100.00%	0	0.00%
St. James Township, Precinct 13	0	0.00%	312	188	106	106	100.00%	0	0.00%
South Arm Township, Precinct 14	1	0.47%	1440	265	194	191	98.45%	3	1.55%
Wilson Township, Precinct 15	3	1.60%	1475	253	172	166	96.51%	6	3.49%
City of Boyne City, Precinct 16	0	0.00%	2874	617	358	356	99.44%	2	0.56%
City of Charlevoix, Ward 1, Precinct 18	1	0.44%	884	301	196	192	97.96%	4	2.04%
City of Charlevoix, Ward 2, Precinct 19	1	0.74%	659	204	119	116	97.48%	3	2.52%
City of Charlevoix, Ward 3, Precinct 20	0	0.00%	815	236	164	162	98.78%	2	1.22%
City of East Jordan, Precinct 21	1	0.46%	1627	309	187	181	96.79%	6	3.21%
Total	20	0.47%	21675	5825	3706	3657	98.68%	49	1.32%

Statement of Votes Cast
Charlevoix County, MI
2012 General Primary
SOVC For Jurisdiction Wide, All Counters, All Races

	REP D105 Representative						
	Reg. Voters	Times Counted	Total Votes	Greg MacMaster (REP)		Write-In Votes	
Jurisdiction Wide							
Bay Township, Precinct 1	1010	361	250	249	99.60%	1	0.40%
Boyne Valley Township, Precinct 2	1040	258	158	158	100.00%	0	0.00%
Chandler Township, Precinct 3	210	54	28	27	96.43%	1	3.57%
Charlevoix Township, Precinct 4	1511	567	393	389	98.98%	4	1.02%
Evangeline Township, Precinct 5	656	154	100	100	100.00%	0	0.00%
Eveline Township, Precinct 6	1364	398	301	300	99.67%	1	0.33%
Hayes Township, Precinct 7	1696	605	431	429	99.54%	2	0.46%
Hudson Township, Precinct 8	529	79	46	46	100.00%	0	0.00%
Marion Township, Precinct 9	1423	358	265	264	99.62%	1	0.38%
Melrose Township, Precinct 10	1160	209	135	135	100.00%	0	0.00%
Norwood Township, Precinct 11	676	197	136	135	99.26%	1	0.74%
Peaine Township, Precinct 12	314	212	73	73	100.00%	0	0.00%
St. James Township, Precinct 13	312	188	115	115	100.00%	0	0.00%
South Arm Township, Precinct 14	1440	265	196	193	98.47%	3	1.53%
Wilson Township, Precinct 15	1475	253	181	177	97.79%	4	2.21%
City of Boyne City, Precinct 16	2874	617	364	362	99.45%	2	0.55%
City of Charlevoix, Ward 1, Precinct 18	884	301	201	200	99.50%	1	0.50%
City of Charlevoix, Ward 2, Precinct 19	659	204	128	128	100.00%	0	0.00%
City of Charlevoix, Ward 3, Precinct 20	815	236	176	176	100.00%	0	0.00%
City of East Jordan, Precinct 21	1627	309	199	196	98.49%	3	1.51%
Total	21675	5825	3876	3852	99.38%	24	0.62%

Statement of Votes Cast
Charlevoix County, MI
2012 General Primary
SOVC For Jurisdiction Wide, All Counters, All Races

	DEM US Senator						
	Reg. Voters	Times Counted	Total Votes	Debbie Stabenow (DEM)		Write-In Votes	
Jurisdiction Wide							
Bay Township, Precinct 1	1010	361	29	28	96.55%	1	3.45%
Boyne Valley Township, Precinct 2	1040	258	25	25	100.00%	0	0.00%
Chandler Township, Precinct 3	210	54	13	13	100.00%	0	0.00%
Charlevoix Township, Precinct 4	1511	567	38	38	100.00%	0	0.00%
Evangeline Township, Precinct 5	656	154	21	21	100.00%	0	0.00%
Eveline Township, Precinct 6	1364	398	30	30	100.00%	0	0.00%
Hayes Township, Precinct 7	1696	605	45	45	100.00%	0	0.00%
Hudson Township, Precinct 8	529	79	13	13	100.00%	0	0.00%
Marion Township, Precinct 9	1423	358	18	18	100.00%	0	0.00%
Melrose Township, Precinct 10	1160	209	32	32	100.00%	0	0.00%
Norwood Township, Precinct 11	676	197	16	16	100.00%	0	0.00%
Peaine Township, Precinct 12	314	212	48	47	97.92%	1	2.08%
St. James Township, Precinct 13	312	188	20	20	100.00%	0	0.00%
South Arm Township, Precinct 14	1440	265	24	24	100.00%	0	0.00%
Wilson Township, Precinct 15	1475	253	32	32	100.00%	0	0.00%
City of Boyne City, Precinct 16	2874	617	107	107	100.00%	0	0.00%
City of Charlevoix, Ward 1, Precinct 18	884	301	26	26	100.00%	0	0.00%
City of Charlevoix, Ward 2, Precinct 19	659	204	20	20	100.00%	0	0.00%
City of Charlevoix, Ward 3, Precinct 20	815	236	15	15	100.00%	0	0.00%
City of East Jordan, Precinct 21	1627	309	42	42	100.00%	0	0.00%
Total	21675	5825	614	612	99.67%	2	0.33%

Statement of Votes Cast
Charlevoix County, MI
2012 General Primary
SOVC For Jurisdiction Wide, All Counters, All Races

DEM D1 Rep in Congress

	Reg. Voters	Times Counted	Total Votes	Gary McDowell (DEM)		Write-In Votes	
Jurisdiction Wide							
Bay Township, Precinct 1	1010	361	27	27	100.00%	0	0.00%
Boyne Valley Township, Precinct 2	1040	258	25	25	100.00%	0	0.00%
Chandler Township, Precinct 3	210	54	12	12	100.00%	0	0.00%
Charlevoix Township, Precinct 4	1511	567	36	36	100.00%	0	0.00%
Evangeline Township, Precinct 5	656	154	21	21	100.00%	0	0.00%
Eveline Township, Precinct 6	1364	398	28	28	100.00%	0	0.00%
Hayes Township, Precinct 7	1696	605	44	44	100.00%	0	0.00%
Hudson Township, Precinct 8	529	79	13	13	100.00%	0	0.00%
Marion Township, Precinct 9	1423	358	13	13	100.00%	0	0.00%
Melrose Township, Precinct 10	1160	209	30	30	100.00%	0	0.00%
Norwood Township, Precinct 11	676	197	16	16	100.00%	0	0.00%
Peaine Township, Precinct 12	314	212	36	35	97.22%	1	2.78%
St. James Township, Precinct 13	312	188	19	19	100.00%	0	0.00%
South Arm Township, Precinct 14	1440	265	25	25	100.00%	0	0.00%
Wilson Township, Precinct 15	1475	253	32	32	100.00%	0	0.00%
City of Boyne City, Precinct 16	2874	617	102	102	100.00%	0	0.00%
City of Charlevoix, Ward 1, Precinct 18	884	301	25	25	100.00%	0	0.00%
City of Charlevoix, Ward 2, Precinct 19	659	204	18	18	100.00%	0	0.00%
City of Charlevoix, Ward 3, Precinct 20	815	236	13	13	100.00%	0	0.00%
City of East Jordan, Precinct 21	1627	309	40	40	100.00%	0	0.00%
Total	21675	5825	575	574	99.83%	1	0.17%

Statement of Votes Cast
Charlevoix County, MI
2012 General Primary
SOVC For Jurisdiction Wide, All Counters, All Races

	DEM D105 Representative						
	Reg. Voters	Times Counted	Total Votes	William J. Wieske (DEM)		Write-In Votes	
Jurisdiction Wide							
Bay Township, Precinct 1	1010	361	26	26	100.00%	0	0.00%
Boyne Valley Township, Precinct 2	1040	258	21	21	100.00%	0	0.00%
Chandler Township, Precinct 3	210	54	12	12	100.00%	0	0.00%
Charlevoix Township, Precinct 4	1511	567	33	33	100.00%	0	0.00%
Evangeline Township, Precinct 5	656	154	20	20	100.00%	0	0.00%
Eveline Township, Precinct 6	1364	398	28	28	100.00%	0	0.00%
Hayes Township, Precinct 7	1696	605	43	43	100.00%	0	0.00%
Hudson Township, Precinct 8	529	79	12	12	100.00%	0	0.00%
Marion Township, Precinct 9	1423	358	15	15	100.00%	0	0.00%
Melrose Township, Precinct 10	1160	209	24	24	100.00%	0	0.00%
Norwood Township, Precinct 11	676	197	15	15	100.00%	0	0.00%
Peaine Township, Precinct 12	314	212	30	29	96.67%	1	3.33%
St. James Township, Precinct 13	312	188	19	19	100.00%	0	0.00%
South Arm Township, Precinct 14	1440	265	22	22	100.00%	0	0.00%
Wilson Township, Precinct 15	1475	253	32	32	100.00%	0	0.00%
City of Boyne City, Precinct 16	2874	617	93	93	100.00%	0	0.00%
City of Charlevoix, Ward 1, Precinct 18	884	301	24	24	100.00%	0	0.00%
City of Charlevoix, Ward 2, Precinct 19	659	204	18	18	100.00%	0	0.00%
City of Charlevoix, Ward 3, Precinct 20	815	236	10	10	100.00%	0	0.00%
City of East Jordan, Precinct 21	1627	309	40	40	100.00%	0	0.00%
Total	21675	5825	537	536	99.81%	1	0.19%

V Sc 8-21-12





Cheboygan County Michigan

Mary Ellen Tryban
County Clerk

CERTIFIED OFFICIAL RESULTS

Canvass of Votes Cast

at the Election held on

August 7, 2012

Canvassed by the Cheboygan County Board of Canvassers

Cheboygan County, Michigan

General Canvass

GBS
GOVERNMENTAL
BUSINESS SYSTEMS

Statement of Votes Cast
Cheboygan County, MI
2012 Primary Election
SOVC For STATE, All Counters, All Races
OFFICIAL

	TURN OUT			REP US Senator								REP D1Rep in Congress			
	Reg. Voters	Cards Cast	% Turnout	Reg. Voters	Total Votes	Clark Durant (REP)		Gary Glenn (REP)		Randy Hekman (REP)		Pete Hoekstra (REP)		Reg. Voters	Total Votes	Dan Benishek (REP)	
Jurisdiction Wide																	
City of Cheboygan, Precinct 1	335	32	9.55%	335	15	8	53.33%	2	13.33%	1	6.67%	4	26.67%	335	14	14	100.00%
City of Cheboygan, Precinct 2	2875	278	9.67%	2875	188	91	48.40%	11	5.85%	6	3.19%	80	42.55%	2875	163	162	99.39%
City of Cheboygan, Precinct 3	425	45	10.59%	425	32	17	53.13%	3	9.38%	3	9.38%	9	28.13%	425	32	32	100.00%
Aloha Township, Precinct 1	803	206	25.65%	803	134	49	36.57%	10	7.46%	5	3.73%	69	51.49%	803	129	125	96.90%
Beaugrand Township, Precinct 1	951	152	15.98%	951	116	54	46.55%	5	4.31%	2	1.72%	55	47.41%	951	105	103	98.10%
Benton Township, Precinct 1	2716	485	17.86%	2716	315	126	40.00%	18	5.71%	14	4.44%	156	49.52%	2716	284	280	98.59%
Burt Township, Precinct 1	671	165	24.59%	671	119	50	42.02%	4	3.36%	9	7.56%	56	47.06%	671	107	106	99.07%
Ellis Township, Precinct 1	431	96	22.27%	431	57	24	42.11%	2	3.51%	4	7.02%	25	43.86%	431	52	51	98.08%
Forest Township, Precinct 1	860	98	11.40%	860	50	22	44.00%	5	10.00%	7	14.00%	16	32.00%	860	47	47	100.00%
Grant Township, Precinct 1	751	232	30.89%	751	89	47	52.81%	5	5.62%	7	7.87%	30	33.71%	751	75	75	100.00%
Hebron Township, Precinct 1	251	32	12.75%	251	19	10	52.63%	3	15.79%	0	0.00%	6	31.58%	251	15	15	100.00%
Inverness Township, Precinct 1	1867	290	15.53%	1867	190	93	48.95%	6	3.16%	12	6.32%	79	41.58%	1867	172	171	99.42%
Koehler Township, Precinct 1	943	113	11.98%	943	71	25	35.21%	2	2.82%	8	11.27%	36	50.70%	943	66	66	100.00%
Mackinaw Township, Precinct 1	484	133	27.48%	484	86	42	48.84%	3	3.49%	3	3.49%	38	44.19%	484	81	81	100.00%
Mentor Township, Precinct 1	642	116	18.07%	642	88	41	46.59%	6	6.82%	3	3.41%	37	42.05%	642	81	79	97.53%
Mullett Township, Precinct 1	1124	426	37.90%	1124	313	109	34.82%	15	4.79%	22	7.03%	167	53.35%	1124	296	293	98.99%
Munro Township, Precinct 1	557	137	24.60%	557	63	37	58.73%	2	3.17%	2	3.17%	22	34.92%	557	63	63	100.00%
Nunda Township, Precinct 1	822	157	19.10%	822	105	44	41.90%	11	10.48%	3	2.86%	46	43.81%	822	92	89	96.74%
Tuscarora Township, Precinct 1	2628	987	37.56%	2628	736	254	34.51%	27	3.67%	72	9.78%	378	51.36%	2628	668	660	98.80%
Walker Township, Precinct 1	227	52	22.91%	227	18	10	55.56%	0	0.00%	2	11.11%	6	33.33%	227	16	16	100.00%
Waverly Township, Precinct 1	366	58	15.85%	366	42	19	45.24%	1	2.38%	2	4.76%	20	47.62%	366	38	37	97.37%
Wilmot Township, Precinct 1	605	117	19.34%	605	85	45	52.94%	4	4.71%	3	3.53%	33	38.82%	605	68	67	98.53%
Total	21334	4407	20.66%	21334	2931	1217	41.52%	145	4.95%	190	6.48%	1368	46.67%	21334	2664	2632	98.80%

Statement of Votes Cast
Cheboygan County, MI
2012 Primary Election
SOVC For STATE, All Counters, All Races
OFFICIAL

	REP County Clerk-Reg Deeds				REP County Treasurer			
	Reg. Voters	Total Votes	Mary Ellen Tryban (REP)		Reg. Voters	Total Votes	Linda A. Cronan (REP)	
Jurisdiction Wide								
City of Cheboygan, Precinct 1	335	14	14	100.00%	335	14	14	100.00%
City of Cheboygan, Precinct 2	2875	170	170	100.00%	2875	164	164	100.00%
City of Cheboygan, Precinct 3	425	34	34	100.00%	425	33	33	100.00%
Aloha Township, Precinct 1	803	136	135	99.26%	803	128	126	98.44%
Beaugrand Township, Precinct 1	951	110	109	99.09%	951	110	109	99.09%
Benton Township, Precinct 1	2716	286	286	100.00%	2716	274	274	100.00%
Burt Township, Precinct 1	671	114	114	100.00%	671	113	113	100.00%
Ellis Township, Precinct 1	431	54	53	98.15%	431	52	51	98.08%
Forest Township, Precinct 1	860	42	42	100.00%	860	40	40	100.00%
Grant Township, Precinct 1	751	85	85	100.00%	751	79	79	100.00%
Hebron Township, Precinct 1	251	14	14	100.00%	251	14	14	100.00%
Inverness Township, Precinct 1	1867	176	175	99.43%	1867	173	173	100.00%
Koehler Township, Precinct 1	943	64	64	100.00%	943	61	61	100.00%
Mackinaw Township, Precinct 1	484	80	80	100.00%	484	74	74	100.00%
Mentor Township, Precinct 1	642	80	78	97.50%	642	75	74	98.67%
Mullett Township, Precinct 1	1124	313	312	99.68%	1124	290	289	99.66%
Munro Township, Precinct 1	557	59	59	100.00%	557	53	53	100.00%
Nunda Township, Precinct 1	822	92	92	100.00%	822	90	89	98.89%
Tuscarora Township, Precinct 1	2628	674	672	99.70%	2628	643	641	99.69%
Walker Township, Precinct 1	227	19	19	100.00%	227	18	18	100.00%
Waverly Township, Precinct 1	366	36	36	100.00%	366	34	34	100.00%
Wilmot Township, Precinct 1	605	78	78	100.00%	605	73	73	100.00%
Total	21334	2730	2721	99.67%	21334	2605	2596	99.65%

Statement of Votes Cast
Cheboygan County, MI
2012 Primary Election
SOVC For STATE, All Counters, All Races
OFFICIAL

	REP County Surveyor				REP D1 Commissioner				REP D2 Commissioner					
	Reg. Voters	Total Votes	James H. Granger (REP)		Reg. Voters	Total Votes	Linda M. Socha (REP)		Reg. Voters	Total Votes	Donald Horrocks (REP)		Carl B. Oxley II (REP)	
Jurisdiction Wide														
City of Cheboygan, Precinct 1	335	12	12	100.00%	335	13	13	100.00%	-	-	-	-	-	-
City of Cheboygan, Precinct 2	2875	168	168	100.00%	-	-	-	-	2875	193	127	65.80%	64	33.16%
City of Cheboygan, Precinct 3	425	30	30	100.00%	-	-	-	-	-	-	-	-	-	-
Aloha Township, Precinct 1	803	117	116	99.15%	-	-	-	-	-	-	-	-	-	-
Beaugrand Township, Precinct 1	951	101	100	99.01%	951	110	109	99.09%	-	-	-	-	-	-
Benton Township, Precinct 1	2716	266	266	100.00%	-	-	-	-	-	-	-	-	-	-
Burt Township, Precinct 1	671	107	107	100.00%	671	109	109	100.00%	-	-	-	-	-	-
Ellis Township, Precinct 1	431	46	45	97.83%	-	-	-	-	-	-	-	-	-	-
Forest Township, Precinct 1	860	38	38	100.00%	-	-	-	-	-	-	-	-	-	-
Grant Township, Precinct 1	751	75	74	98.67%	-	-	-	-	-	-	-	-	-	-
Hebron Township, Precinct 1	251	14	14	100.00%	251	15	15	100.00%	-	-	-	-	-	-
Inverness Township, Precinct 1	1867	161	161	100.00%	-	-	-	-	-	-	-	-	-	-
Koehler Township, Precinct 1	943	55	55	100.00%	-	-	-	-	-	-	-	-	-	-
Mackinaw Township, Precinct 1	484	68	68	100.00%	484	80	80	100.00%	-	-	-	-	-	-
Mentor Township, Precinct 1	642	68	67	98.53%	-	-	-	-	-	-	-	-	-	-
Mullett Township, Precinct 1	1124	279	278	99.64%	-	-	-	-	-	-	-	-	-	-
Munro Township, Precinct 1	557	57	57	100.00%	557	55	55	100.00%	-	-	-	-	-	-
Nunda Township, Precinct 1	822	79	79	100.00%	-	-	-	-	-	-	-	-	-	-
Tuscarora Township, Precinct 1	2628	584	581	99.49%	-	-	-	-	-	-	-	-	-	-
Walker Township, Precinct 1	227	15	15	100.00%	-	-	-	-	-	-	-	-	-	-
Waverly Township, Precinct 1	366	36	36	100.00%	-	-	-	-	-	-	-	-	-	-
Wilmot Township, Precinct 1	605	62	62	100.00%	-	-	-	-	-	-	-	-	-	-
Total	21334	2438	2429	99.63%	3249	382	381	99.74%	2875	193	127	65.80%	64	33.16%

Statement of Votes Cast
Cheboygan County, MI
2012 Primary Election
SOVC For STATE, All Counters, All Races
OFFICIAL

	REP D6 Commissioner						REP D7 Commissioner					
	Reg. Voters	Total Votes	Nathan Hall (REP)		John B. Wallace (REP)		Reg. Voters	Total Votes	Sue Allor (REP)		Dan Wilson (REP)	
Jurisdiction Wide												
City of Cheboygan, Precinct 1	-	-	-	-	-	-	-	-	-	-	-	-
City of Cheboygan, Precinct 2	-	-	-	-	-	-	-	-	-	-	-	-
City of Cheboygan, Precinct 3	-	-	-	-	-	-	-	-	-	-	-	-
Aloha Township, Precinct 1	-	-	-	-	-	-	-	-	-	-	-	-
Beaugrand Township, Precinct 1	-	-	-	-	-	-	-	-	-	-	-	-
Benton Township, Precinct 1	-	-	-	-	-	-	-	-	-	-	-	-
Burt Township, Precinct 1	-	-	-	-	-	-	-	-	-	-	-	-
Ellis Township, Precinct 1	-	-	-	-	-	-	431	57	37	64.91%	19	33.33%
Forest Township, Precinct 1	-	-	-	-	-	-	860	43	19	44.19%	24	55.81%
Grant Township, Precinct 1	-	-	-	-	-	-	-	-	-	-	-	-
Hebron Township, Precinct 1	-	-	-	-	-	-	-	-	-	-	-	-
Inverness Township, Precinct 1	-	-	-	-	-	-	-	-	-	-	-	-
Koehler Township, Precinct 1	-	-	-	-	-	-	-	-	-	-	-	-
Mackinaw Township, Precinct 1	-	-	-	-	-	-	-	-	-	-	-	-
Mentor Township, Precinct 1	642	84	43	51.19%	39	46.43%	-	-	-	-	-	-
Mullett Township, Precinct 1	-	-	-	-	-	-	-	-	-	-	-	-
Munro Township, Precinct 1	-	-	-	-	-	-	-	-	-	-	-	-
Nunda Township, Precinct 1	-	-	-	-	-	-	822	109	75	68.81%	34	31.19%
Tuscarora Township, Precinct 1	2628	729	304	41.70%	420	57.61%	-	-	-	-	-	-
Walker Township, Precinct 1	-	-	-	-	-	-	227	22	13	59.09%	9	40.91%
Waverly Township, Precinct 1	-	-	-	-	-	-	-	-	-	-	-	-
Wilmot Township, Precinct 1	-	-	-	-	-	-	605	92	76	82.61%	16	17.39%
Total	3270	813	347	42.68%	459	56.46%	2945	323	220	68.11%	102	31.58%

STATEMENT OF VOTES, PRIMARY ELECTION, TUESDAY, AUGUST 7, 2012

CHEBOYGAN COUNTY

REPUBLICAN PARTY

The whole number of votes given for the office of **United States Senator** was **Two Thousand Nine Hundred Twenty** and they were given for the following named person(s):

Clark Durant	received **One Thousand Two Hundred Seventeen**	votes	**1,217**
Gary Glenn	received **One Hundred Forty-five**	votes	**145**
Randy Hekman	received **One Hundred Ninety**	votes	**190**
Pete Hoekstra	received **One Thousand Three Hundred Sixty-eight**	votes	**1,368**
	Total **Two Thousand Nine Hundred Twenty**	votes	**2,920**

DEMOCRATIC PARTY

The whole number of votes given for the office of **United States Senator** was **Eight Hundred Twenty-four** and they were given for the following named person(s):

Debbie Stabenow	received **Eight Hundred Twenty-four**	votes	**824**
	Total **Eight Hundred Twenty-four**	votes	**824**

REPUBLICAN PARTY

The whole number of votes given for the office of **Representative in Congress – 1st District** was **Two Thousand Six Hundred Thirty-two** and they were given for the following named person(s):

Dan Benishek	received **Two Thousand Six Hundred Thirty-two**	votes	**2,632**
	Total **Two Thousand Six Hundred Thirty-two**	votes	**2,632**

DEMOCRATIC PARTY

The whole number of votes given for the office of **Representative in Congress – 1st District** was **Seven Hundred Ninety** and they were given for the following named person(s):

Gary McDowell	received **Seven Hundred Ninety**	votes	**790**
	Total **Seven Hundred Ninety**	votes	**790**

REPUBLICAN PARTY

The whole number of votes given for the office of **Representative in State Legislature – 106th District** was **One Thousand Three Hundred Twenty-seven** and they were given for the following named person(s):

Peter Pettalia	received **One Thousand Three Hundred Twenty-seven** votes		**1,327**
	Total **One Thousand Three Hundred Twenty-seven** votes		**1,327**

STATEMENT OF VOTES, PRIMARY ELECTION, TUESDAY, AUGUST 7, 2012

CHEBOYGAN COUNTY

REPUBLICAN PARTY

The whole number of votes given for the office of **Clerk/Register of Deeds** was **Two Thousand Seven Hundred Twenty-one** and they were given for the following named person(s):

Mary Ellen Tryban	received **Two Thousand Seven Hundred Twenty-one**	votes	**2,721**
	Total **Two Thousand Seven Hundred Twenty-one**	votes	**2,721**

REPUBLICAN PARTY

The whole number of votes given for the office of **Treasurer** was **Two Thousand Five Hundred Ninety-six** and they were given for the following named person(s):

Linda A. Cronan	received **Two Thousand Five Hundred Ninety-six**	votes	**2,596**
	Total **Two Thousand Five Hundred Ninety-six**	votes	**2,596**

REPUBLICAN PARTY

The whole number of votes given for the office of **Road Commissioner (6 year term)** was **Four Thousand Five Hundred Sixty-three** and they were given for the following named person(s):

Lawrence Hanson	received **One Thousand Eight Hundred Eighty-one**	votes	**865**
Clarence O'Connor	received **One Thousand One Hundred Eighty-six**	votes	**1,072**
Ken Paquet	received **One Thousand One Hundred Eighty-six**	votes	**1,657**
Sandra Pruder	received **One Thousand One Hundred Eighty-six**	votes	**971**
Total	**Four Thousand Five Hundred Sixty-three**	votes	**4,563**

DEMOCRATIC PARTY

The whole number of votes given for the office of **Road Commissioner (6 year term)** was **Seven Hundred Twenty-seven** and they were given for the following named person(s):

Donald J. Spray	received **Seven Hundred Twenty-seven**	votes	**727**
	Total **Seven Hundred Twenty-seven**	votes	**727**

REPUBLICAN PARTY

The whole number of votes given for the office of **Drain Commissioner** was **Two Thousand Three Hundred Sixteen** and they were given for the following named person(s):

Cam Cavitt	received **Two Thousand Three Hundred Sixteen**	votes	**2,316**
	Total **Two Thousand Three Hundred Sixteen**	votes	**2,316**

STATEMENT OF VOTES, PRIMARY ELECTION, TUESDAY, AUGUST 7, 2012

CHEBOYGAN COUNTY

REPUBLICAN PARTY

The whole number of votes given for the office of **County Commissioner – 3rd District** was **Three Hundred Fifteen** and they were given for the following named person(s):

Pete Redmond	received **Three Hundred Fifteen**	votes	**315**
	Total **Three Hundred Fifteen**	votes	**315**

DEMOCRATIC PARTY

The whole number of votes given for the office of **County Commissioner – 3rd District** was **Ninety-nine** and they were given for the following named person(s):

Daniel T. Welihan	received **Ninety-nine**	votes	**99**
	Total **Ninety-nine**	votes	**99**

REPUBLICAN PARTY

The whole number of votes given for the office of **County Commissioner – 4th District** was **Four Hundred Forty-four** and they were given for the following named person(s):

Cal Gouine	received **Four Hundred Forty-four**	votes	**444**
	Total **Four Hundred Forty-four**	votes	**444**

REPUBLICAN PARTY

The whole number of votes given for the office of **County Commissioner – 5th District** was **Two Hundred Ninety-six** and they were given for the following named person(s):

Tony Matelski	received **Two Hundred Ninety-six**	votes	**296**
	Total **Two Hundred Ninety-six**	votes	**296**

REPUBLICAN PARTY

The whole number of votes given for the office of **County Commissioner – 6th District** was **Eight Hundred Six** and they were given for the following named person(s):

John B. Wallace	received **Four Hundred Fifty-nine**	votes	**459**
Nathan Hall	received **Three Hundred Forty-seven**	votes	**347**
	Total **Eight Hundred Six**	votes	**806**

STATE OF MICHIGAN }
} **s.s.**
COUNTY OF CHEBOYGAN }

We Do Hereby Certify, That the foregoing is a correct statement of votes given in Cheboygan County for the offices named in such statement and for the persons designated therein, and other matters submitted, at the Primary Election, held on Tuesday, August 7, 2012.

In Witness Whereof, We have hereunto set our hands and affixed the Seal of the Circuit Court for the County of Cheboygan, State of Michigan, on August 16, 2012.

Board of County Canvassers:

SEAL

ATTEST:

Clerk of the Board of County Canvassers

STATE OF MICHIGAN }
} **s.s.**
COUNTY OF CHEBOYGAN }

We Do Hereby Certify, That the foregoing is a correct transcript of the statement of the Board of County Canvassers of the County of Cheboygan of the votes given in such County for the office named in said statement and for the persons designated therein, and other matters submitted at General Election, Tuesday, August 7, 2012, so far as it relates to the votes cast for said offices, as appears from the original statement on file in the office of the County Clerk.

In Witness Whereof, We have hereunto set our hands and affixed the Seal of the Circuit Court for the County of Cheboygan, State of Michigan, on August 16, 2012.

SEAL

Clerk of the Board of County Canvassers

Chairperson of the Board of County Canvassers

CERTIFICATE OF DETERMINATION

STATE OF MICHIGAN)
)ss.
COUNTY OF CHEBOYGAN)

The Board of Canvassers of the County of Cheboygan having ascertained and canvassed the votes at the Primary Election, held on Tuesday, the 7th day of August, 2012.

Do Hereby Certify and Determine:

That **Daryl Vizina** having received the largest number of votes is nominated candidate by the **Democratic Party** for the office of **Prosecuting Attorney.**

That **Dale V. Clarmont** having received the largest number of votes is nominated candidate by the **Republican Party** for the office of **Sheriff.**

That **Mary Ellen Tryban** having received the largest number of votes is nominated candidate by the **Republican Party** for the office of **Clerk/Register of Deeds.**

That **Linda A. Cronan** having received the largest number of votes is nominated candidate by the **Republican Party** for the office of **Treasurer.**

That **Ken Paquet** having received the largest number of votes is nominated candidate by the **Republican Party** for the office of **Road Commissioner.**

That **Clarence O'Connor** having received the largest number of votes is nominated candidate by the **Republican Party** for the office of **Road Commissioner.**

That **Donald J. Spray** having received the largest number of votes is nominated candidate by the **Democratic Party** for the office of **Road Commissioner.**

That **Cam Cavitt** having received the largest number of votes is nominated candidate by the **Republican Party** for the office of **Drain Commissioner.**

That **Roger L. Gauthier** having received the largest number of votes is nominated candidate by the **Democratic Party** for the office of **Drain Commissioner.**

That **James H. Granger** having received the largest number of votes is nominated candidate by the **Republican Party** for the office **Surveyor.**

In Witness Whereof, We have hereunto set our hands and affixed the Seal of the County of Cheboygan the 16th day of August, 2012 .

Mary Ellen Tryban
CLERK OF BOARD OF CANVASSERS

CHAIRMAN OF BOARD OF CANVASSERS

Additional Precinct Results and Summaries from the August 7, 2012 Election have been archived.

THE WHOLE NUMBER OF VOTES GIVEN: REP D107 Representative
WAS 2807 (OF WHICH)

Frank Foster (REP)	RECEIVED	2788
Write-In Votes	RECEIVED	19

THE WHOLE NUMBER OF VOTES GIVEN: REP Prosecuting Attorney
WAS 2521 (OF WHICH)

Rob Stratton (REP)	RECEIVED	2507
Write-In Votes	RECEIVED	14

THE WHOLE NUMBER OF VOTES GIVEN: REP County Sheriff
WAS 3681 (OF WHICH)

James A. Parr (REP)	RECEIVED	84
Paul Rambo (REP)	RECEIVED	833
Robert J. Savoie (REP)	RECEIVED	2764
Write-In Votes	RECEIVED	0

THE WHOLE NUMBER OF VOTES GIVEN: REP County Clerk
WAS 2887 (OF WHICH)

Cathy Maleport (REP)	RECEIVED	2875
Write-In Votes	RECEIVED	12

THE WHOLE NUMBER OF VOTES GIVEN: REP County Treasurer
WAS 2739 (OF WHICH)

Marjorie Hank (REP)	RECEIVED	2725
Write-In Votes	RECEIVED	14

THE WHOLE NUMBER OF VOTES GIVEN: REP Register of Deeds
WAS 160 (OF WHICH)

Write-In Votes	RECEIVED	160

THE WHOLE NUMBER OF VOTES GIVEN: REP Drain Commissioner
WAS 2313 (OF WHICH)

Anthony Stackpoole (REP)	RECEIVED	2288
Write-In Votes	RECEIVED	25

THE WHOLE NUMBER OF VOTES GIVEN: REP Surveyor
WAS 139 (OF WHICH)

Write-In Votes	RECEIVED	139

THE WHOLE NUMBER OF VOTES GIVEN: REP D1 Commissioner
WAS 472 (OF WHICH)

John Sawruk (REP)	RECEIVED	199
Scott Shackleton (REP)	RECEIVED	270

Write-In Votes	RECEIVED	3

THE WHOLE NUMBER OF VOTES GIVEN: REP D2 Commissioner
WAS 21 (OF WHICH)

Write-In Votes	RECEIVED	21

THE WHOLE NUMBER OF VOTES GIVEN: REP D3 Commissioner
WAS 31 (OF WHICH)

Write-In Votes	RECEIVED	31

THE WHOLE NUMBER OF VOTES GIVEN: REP D4 Commissioner
WAS 587 (OF WHICH)

James Traynor (REP)	RECEIVED	584
Write-In Votes	RECEIVED	3

THE WHOLE NUMBER OF VOTES GIVEN: REP D5 Commissioner
WAS 679 (OF WHICH)

George Kinsella, Sr. (REP)	RECEIVED	674
Write-In Votes	RECEIVED	5

THE WHOLE NUMBER OF VOTES GIVEN: REP Bay Mills Twp Supervisor
WAS 53 (OF WHICH)

Pauline Rice-Goetz (REP)	RECEIVED	52
Write-In Votes	RECEIVED	1

THE WHOLE NUMBER OF VOTES GIVEN: REP Bay Mills Twp Clerk
WAS 4 (OF WHICH)

Write-In Votes	RECEIVED	4

THE WHOLE NUMBER OF VOTES GIVEN: REP Bay Mills Twp Treasurer
WAS 4 (OF WHICH)

Write-In Votes	RECEIVED	4

THE WHOLE NUMBER OF VOTES GIVEN: REP Bay Mills Twp Trustee
WAS 53 (OF WHICH)

Paula E. Badder (REP)	RECEIVED	52
Write-In Votes	RECEIVED	1

THE WHOLE NUMBER OF VOTES GIVEN: REP Bruce Twp Supervisor
WAS 231 (OF WHICH)

Carl Marsh (REP)	RECEIVED	230
Write-In Votes	RECEIVED	1

THE WHOLE NUMBER OF VOTES GIVEN: REP Bruce Twp Clerk

WAS 283 (OF WHICH)

Renee M. Hillock (REP)	RECEIVED	78
Wanda Sawyers (REP)	RECEIVED	204
Write-In Votes	RECEIVED	1

THE WHOLE NUMBER OF VOTES GIVEN: REP Bruce Twp Treasurer
WAS 253 (OF WHICH)

Ruth LaJoie (REP)	RECEIVED	253
Write-In Votes	RECEIVED	0

THE WHOLE NUMBER OF VOTES GIVEN: REP Bruce Twp Trustee
WAS 204 (OF WHICH)

Michael Pins (REP)	RECEIVED	202
Write-In Votes	RECEIVED	2

THE WHOLE NUMBER OF VOTES GIVEN: REP Chippewa Twp Supervisor
WAS 0 (OF WHICH)

Write-In Votes	RECEIVED	0

THE WHOLE NUMBER OF VOTES GIVEN: REP Chippewa Twp Clerk
WAS 13 (OF WHICH)

Tami L. Beseau (REP)	RECEIVED	12
Write-In Votes	RECEIVED	1

THE WHOLE NUMBER OF VOTES GIVEN: REP Chippewa Twp Treasurer
WAS 0 (OF WHICH)

Write-In Votes	RECEIVED	0

THE WHOLE NUMBER OF VOTES GIVEN: REP Chippewa Twp Trustee
WAS 21 (OF WHICH)

Susan Scott (REP)	RECEIVED	14
Nicole Skonieczny (REP)	RECEIVED	7
Write-In Votes	RECEIVED	0

THE WHOLE NUMBER OF VOTES GIVEN: REP Chippewa Twp Constable
WAS 1 (OF WHICH)

Write-In Votes	RECEIVED	1

THE WHOLE NUMBER OF VOTES GIVEN: REP Dafter Twp Supervisor
WAS 98 (OF WHICH)

Wayne Trepanier (REP)	RECEIVED	98
Write-In Votes	RECEIVED	0

THE WHOLE NUMBER OF VOTES GIVEN: REP Dafter Twp Clerk

WAS 1 (OF WHICH)

Write-In Votes	RECEIVED	1

THE WHOLE NUMBER OF VOTES GIVEN: REP Dafter Twp Treasurer
WAS 109 (OF WHICH)

Kareen J. Brown (REP)	RECEIVED	109
Write-In Votes	RECEIVED	0

THE WHOLE NUMBER OF VOTES GIVEN: REP Dafter Twp Trustee
WAS 101 (OF WHICH)

Robert St. Peter (REP)	RECEIVED	101
Write-In Votes	RECEIVED	0

THE WHOLE NUMBER OF VOTES GIVEN: REP DeTour Twp Supervisor
WAS 90 (OF WHICH)

Thomas Lehman (REP)	RECEIVED	90
Write-In Votes	RECEIVED	0

THE WHOLE NUMBER OF VOTES GIVEN: REP DeTour Twp Clerk
WAS 4 (OF WHICH)

Write-In Votes	RECEIVED	4

THE WHOLE NUMBER OF VOTES GIVEN: REP DeTour Twp Treasurer
WAS 87 (OF WHICH)

Sharon Hamel (REP)	RECEIVED	87
Write-In Votes	RECEIVED	0

THE WHOLE NUMBER OF VOTES GIVEN: REP DeTour Twp Trustee
WAS 88 (OF WHICH)

Johnny Fountain, Jr. (REP)	RECEIVED	87
Write-In Votes	RECEIVED	1

THE WHOLE NUMBER OF VOTES GIVEN: REP Drum Isl Twp Supervisor
WAS 117 (OF WHICH)

Frank J. Sasso (REP)	RECEIVED	96
Write-In Votes	RECEIVED	21

THE WHOLE NUMBER OF VOTES GIVEN: REP Drum Isl Twp Clerk
WAS 163 (OF WHICH)

Jolene M. Kemppainen (REP)	RECEIVED	163
Write-In Votes	RECEIVED	0

THE WHOLE NUMBER OF VOTES GIVEN: REP Drum Isl Twp Treasurer
WAS 161 (OF WHICH)

Georgianna Potter (REP)	RECEIVED	161
Write-In Votes	RECEIVED	0

THE WHOLE NUMBER OF VOTES GIVEN: REP Drum Isl Twp Trustee
WAS 291 (OF WHICH)

Earl A. Bailey (REP)	RECEIVED	141
Blaine A. Tischer (REP)	RECEIVED	149
Write-In Votes	RECEIVED	1

THE WHOLE NUMBER OF VOTES GIVEN: REP Hulbert Twp Supervisor
WAS 36 (OF WHICH)

Norma DeLong (REP)	RECEIVED	35
Write-In Votes	RECEIVED	1

THE WHOLE NUMBER OF VOTES GIVEN: REP Hulbert Twp Clerk
WAS 35 (OF WHICH)

Earl Avery (REP)	RECEIVED	35
Write-In Votes	RECEIVED	0

THE WHOLE NUMBER OF VOTES GIVEN: REP Hulbert Twp Treasurer
WAS 35 (OF WHICH)

Betty Dunham (REP)	RECEIVED	35
Write-In Votes	RECEIVED	0

THE WHOLE NUMBER OF VOTES GIVEN: REP Hulbert Twp Trustee
WAS 33 (OF WHICH)

Joan Dewitt (REP)	RECEIVED	32
Write-In Votes	RECEIVED	1

THE WHOLE NUMBER OF VOTES GIVEN: REP Hulbert Twp Constable
WAS 35 (OF WHICH)

Thomas Weaver (REP)	RECEIVED	35
Write-In Votes	RECEIVED	0

THE WHOLE NUMBER OF VOTES GIVEN: REP Kinross Twp Supervisor
WAS 417 (OF WHICH)

Rick Bernhardt (REP)	RECEIVED	206
Jim Moore (REP)	RECEIVED	209
Write-In Votes	RECEIVED	2

THE WHOLE NUMBER OF VOTES GIVEN: REP Kinross Twp Clerk
WAS 357 (OF WHICH)

Sheila Gaines (REP)	RECEIVED	351
Write-In Votes	RECEIVED	6

THE WHOLE NUMBER OF VOTES GIVEN: REP Kinross Twp Treasurer WAS 231 (OF WHICH)

Julie L. Munro (REP)	RECEIVED	221
Write-In Votes	RECEIVED	10

THE WHOLE NUMBER OF VOTES GIVEN: REP Kinross Twp Trustee WAS 1309 (OF WHICH)

Marvin Besteman (REP)	RECEIVED	260
Brenda Case (REP)	RECEIVED	147
Krista Dobson (REP)	RECEIVED	164
Ryan Fountain (REP)	RECEIVED	171
Michael MacDonald (REP)	RECEIVED	156
Dan Mitchell (REP)	RECEIVED	180
Kathy Noel (REP)	RECEIVED	227
Write-In Votes	RECEIVED	4

THE WHOLE NUMBER OF VOTES GIVEN: REP Pickford Twp Supervisor WAS 177 (OF WHICH)

James A. Hill (REP)	RECEIVED	176
Write-In Votes	RECEIVED	1

THE WHOLE NUMBER OF VOTES GIVEN: REP Pickford Twp Clerk WAS 176 (OF WHICH)

Linda Miller (REP)	RECEIVED	175
Write-In Votes	RECEIVED	1

THE WHOLE NUMBER OF VOTES GIVEN: REP Pickford Twp Treasurer WAS 180 (OF WHICH)

Peggy McConkey (REP)	RECEIVED	180
Write-In Votes	RECEIVED	0

THE WHOLE NUMBER OF VOTES GIVEN: REP Pickford Twp Trustee WAS 271 (OF WHICH)

Kevin R. Decker (REP)	RECEIVED	137
Roger Leach (REP)	RECEIVED	134
Write-In Votes	RECEIVED	0

THE WHOLE NUMBER OF VOTES GIVEN: REP Raber Twp Supervisor WAS 3 (OF WHICH)

Write-In Votes	RECEIVED	3

THE WHOLE NUMBER OF VOTES GIVEN: REP Raber Twp Clerk WAS 2 (OF WHICH)

Write-In Votes	RECEIVED	2

THE WHOLE NUMBER OF VOTES GIVEN: REP Raber Twp Treasurer
WAS 2 (OF WHICH)

Write-In Votes	RECEIVED	2

THE WHOLE NUMBER OF VOTES GIVEN: REP Raber Twp Trustee
WAS 3 (OF WHICH)

Write-In Votes	RECEIVED	3

THE WHOLE NUMBER OF VOTES GIVEN: REP Rudyard Twp Supervisor
WAS 173 (OF WHICH)

Kathy Gaylor (REP)	RECEIVED	173
Write-In Votes	RECEIVED	0

THE WHOLE NUMBER OF VOTES GIVEN: REP Rudyard Twp Clerk
WAS 1 (OF WHICH)

Write-In Votes	RECEIVED	1

THE WHOLE NUMBER OF VOTES GIVEN: REP Rudyard Twp Treasurer
WAS 177 (OF WHICH)

Bruce Berkompas (REP)	RECEIVED	176
Write-In Votes	RECEIVED	1

THE WHOLE NUMBER OF VOTES GIVEN: REP Rudyard Twp Trustee
WAS 166 (OF WHICH)

Pat Vansloten (REP)	RECEIVED	165
Write-In Votes	RECEIVED	1

THE WHOLE NUMBER OF VOTES GIVEN: REP Rudyard Twp Constable
WAS 185 (OF WHICH)

Lawrence J. Hough (REP)	RECEIVED	184
Write-In Votes	RECEIVED	1

THE WHOLE NUMBER OF VOTES GIVEN: REP Soo Twp Supervisor
WAS 15 (OF WHICH)

Write-In Votes	RECEIVED	15

THE WHOLE NUMBER OF VOTES GIVEN: REP Soo Twp Clerk
WAS 282 (OF WHICH)

Andree R. Watson (REP)	RECEIVED	282
Write-In Votes	RECEIVED	0

THE WHOLE NUMBER OF VOTES GIVEN: REP Soo Twp Treasurer
WAS 308 (OF WHICH)

Cheryl M. Thoresen (REP)	RECEIVED	308
Write-In Votes	RECEIVED	0

THE WHOLE NUMBER OF VOTES GIVEN: REP Soo Twp Trustee
WAS 426 (OF WHICH)

James Callon (REP)	RECEIVED	203
Donald Kucharczyk (REP)	RECEIVED	223
Write-In Votes	RECEIVED	0

THE WHOLE NUMBER OF VOTES GIVEN: REP Sugar Isl Twp Supervisor
WAS 3 (OF WHICH)

Write-In Votes	RECEIVED	3

THE WHOLE NUMBER OF VOTES GIVEN: REP Sugar Isl Twp Clerk
WAS 6 (OF WHICH)

Write-In Votes	RECEIVED	6

THE WHOLE NUMBER OF VOTES GIVEN: REP Sugar Isl Twp Treasurer
WAS 46 (OF WHICH)

Suzanne Davidson (REP)	RECEIVED	45
Write-In Votes	RECEIVED	1

THE WHOLE NUMBER OF VOTES GIVEN: REP Sugar Isl Twp Trustee
WAS 45 (OF WHICH)

Marvin Willis (REP)	RECEIVED	43
Write-In Votes	RECEIVED	2

THE WHOLE NUMBER OF VOTES GIVEN: REP Superior Twp Supervisor
WAS 98 (OF WHICH)

Walter Hyvarinen (REP)	RECEIVED	92
Write-In Votes	RECEIVED	6

THE WHOLE NUMBER OF VOTES GIVEN: REP Superior Twp Clerk
WAS 6 (OF WHICH)

Write-In Votes	RECEIVED	6

THE WHOLE NUMBER OF VOTES GIVEN: REP Superior Twp Treasurer
WAS 91 (OF WHICH)

Kathy Jones (REP)	RECEIVED	89
Write-In Votes	RECEIVED	2

THE WHOLE NUMBER OF VOTES GIVEN: REP Superior Twp Trustee
WAS 199 (OF WHICH)

Kevin Denker (REP)	RECEIVED	66
Debra Freedman (REP)	RECEIVED	68
Randy R. Pesola (REP)	RECEIVED	65
Write-In Votes	RECEIVED	0

THE WHOLE NUMBER OF VOTES GIVEN: REP Trout Lk Twp Supervisor WAS 82 (OF WHICH)

Helen A. Fischer (REP)	RECEIVED	81
Write-In Votes	RECEIVED	1

THE WHOLE NUMBER OF VOTES GIVEN: REP Trout Lk Twp Clerk WAS 77 (OF WHICH)

Alvin W. English (REP)	RECEIVED	73
Write-In Votes	RECEIVED	4

THE WHOLE NUMBER OF VOTES GIVEN: REP Trout Lk Twp Treasurer WAS 97 (OF WHICH)

Pam Barrett (REP)	RECEIVED	83
Stefanie Clark (REP)	RECEIVED	14
Write-In Votes	RECEIVED	0

THE WHOLE NUMBER OF VOTES GIVEN: REP Trout Lk Twp Trustee WAS 126 (OF WHICH)

Janice Dean (REP)	RECEIVED	63
Robert W. Simpson (REP)	RECEIVED	63
Write-In Votes	RECEIVED	0

THE WHOLE NUMBER OF VOTES GIVEN: REP Whitefish Twp Supervisor WAS 9 (OF WHICH)

Write-In Votes	RECEIVED	9

THE WHOLE NUMBER OF VOTES GIVEN: REP Whitefish Twp Clerk WAS 138 (OF WHICH)

Wanda M. Knox (REP)	RECEIVED	137
Write-In Votes	RECEIVED	1

THE WHOLE NUMBER OF VOTES GIVEN: REP Whitefish Twp Treasurer WAS 138 (OF WHICH)

Susan L. Anway (REP)	RECEIVED	137
Write-In Votes	RECEIVED	1

THE WHOLE NUMBER OF VOTES GIVEN: REP Whitefish Twp Trustee WAS 270 (OF WHICH)

Dennis H. Bedell (REP)	RECEIVED	87
Edson Forrester (REP)	RECEIVED	109

Patrick Graham (REP)	RECEIVED	73
Write-In Votes	RECEIVED	1

THE WHOLE NUMBER OF VOTES GIVEN: REP SSMarie 1 Delegate WAS 353 (OF WHICH)

Benjamin Duff (REP)	RECEIVED	94
Anthony Stackpoole (REP)	RECEIVED	154
Chad Stevens (REP)	RECEIVED	99
Write-In Votes	RECEIVED	6

THE WHOLE NUMBER OF VOTES GIVEN: REP SSMarie 2 Delegate WAS 252 (OF WHICH)

Nancy Cline (REP)	RECEIVED	126
Marilyn Mackie (REP)	RECEIVED	125
Write-In Votes	RECEIVED	1

THE WHOLE NUMBER OF VOTES GIVEN: REP SSMarie 3 Delegate WAS 469 (OF WHICH)

Matthew R. Calder (REP)	RECEIVED	135
Melanie A. Cook (REP)	RECEIVED	183
James Jay Porcaro (REP)	RECEIVED	142
Write-In Votes	RECEIVED	9

THE WHOLE NUMBER OF VOTES GIVEN: REP Bay Mills 1 Delegate WAS 84 (OF WHICH)

Steven Charles (REP)	RECEIVED	45
Waylon Charles (REP)	RECEIVED	39
Write-In Votes	RECEIVED	0

THE WHOLE NUMBER OF VOTES GIVEN: REP Bruce 1 Delegate WAS 373 (OF WHICH)

Dylan Floyd (REP)	RECEIVED	111
Jerry L. Jones (REP)	RECEIVED	138
Dan Rice (REP)	RECEIVED	124
Write-In Votes	RECEIVED	0

THE WHOLE NUMBER OF VOTES GIVEN: REP Chippewa 1 Delegate WAS 0 (OF WHICH)

Write-In Votes	RECEIVED	0

THE WHOLE NUMBER OF VOTES GIVEN: REP Dafter 1 Delegate WAS 88 (OF WHICH)

Martin R. Wolski (REP)	RECEIVED	87
Write-In Votes	RECEIVED	1

THE WHOLE NUMBER OF VOTES GIVEN: REP DeTour 1 Delegate

WAS 7 (OF WHICH)

Write-In Votes	RECEIVED	7

THE WHOLE NUMBER OF VOTES GIVEN: REP Drum Isl 1 Delegate
WAS 4 (OF WHICH)

Write-In Votes	RECEIVED	4

THE WHOLE NUMBER OF VOTES GIVEN: REP Hulbert 1 Delegate
WAS 4 (OF WHICH)

Write-In Votes	RECEIVED	4

THE WHOLE NUMBER OF VOTES GIVEN: REP Kinross 1 Delegate
WAS 248 (OF WHICH)

Rita Zollin (REP)	RECEIVED	245
Write-In Votes	RECEIVED	3

THE WHOLE NUMBER OF VOTES GIVEN: REP Pickford 1 Delegate
WAS 162 (OF WHICH)

Richard Crawford (REP)	RECEIVED	162
Write-In Votes	RECEIVED	0

THE WHOLE NUMBER OF VOTES GIVEN: REP Raber 1 Delegate
WAS 2 (OF WHICH)

Write-In Votes	RECEIVED	2

THE WHOLE NUMBER OF VOTES GIVEN: REP Rudyard 1 Delegate
WAS 8 (OF WHICH)

Write-In Votes	RECEIVED	8

THE WHOLE NUMBER OF VOTES GIVEN: REP Soo 1 Delegate
WAS 398 (OF WHICH)

Carol Ann Campagna (REP)	RECEIVED	191
Judy A. Smith (REP)	RECEIVED	207
Write-In Votes	RECEIVED	0

THE WHOLE NUMBER OF VOTES GIVEN: REP Sugar Isl 1 Delegate
WAS 0 (OF WHICH)

Write-In Votes	RECEIVED	0

THE WHOLE NUMBER OF VOTES GIVEN: REP Superior 1 Delegate
WAS 2 (OF WHICH)

Write-In Votes	RECEIVED	2

THE WHOLE NUMBER OF VOTES GIVEN: REP Trout Lk 1 Delegate
WAS 4 (OF WHICH)

Write-In Votes	RECEIVED	4

THE WHOLE NUMBER OF VOTES GIVEN: REP Whitefish 1 Delegate
WAS 7 (OF WHICH)

Write-In Votes	RECEIVED	7

THE WHOLE NUMBER OF VOTES GIVEN: DEM US Senator
WAS 1448 (OF WHICH)

Debbie Stabenow (DEM)	RECEIVED	1433
Write-In Votes	RECEIVED	15

THE WHOLE NUMBER OF VOTES GIVEN: DEM D1 Rep in Congress
WAS 1513 (OF WHICH)

Gary McDowell (DEM)	RECEIVED	1504
Write-In Votes	RECEIVED	9

THE WHOLE NUMBER OF VOTES GIVEN: DEM D107 Representative
WAS 1505 (OF WHICH)

Jim Martin (DEM)	RECEIVED	1092
Suzanne Shumway (DEM)	RECEIVED	408
Write-In Votes	RECEIVED	5

THE WHOLE NUMBER OF VOTES GIVEN: DEM Prosecuting Attorney
WAS 1310 (OF WHICH)

Brian A. Peppler (DEM)	RECEIVED	1296
Write-In Votes	RECEIVED	14

THE WHOLE NUMBER OF VOTES GIVEN: DEM County Sheriff
WAS 927 (OF WHICH)

Emil Mattson (DEM)	RECEIVED	901
Write-In Votes	RECEIVED	26

THE WHOLE NUMBER OF VOTES GIVEN: DEM County Clerk
WAS 1156 (OF WHICH)

Susan Wilds (DEM)	RECEIVED	1147
Write-In Votes	RECEIVED	9

THE WHOLE NUMBER OF VOTES GIVEN: DEM County Treasurer
WAS 98 (OF WHICH)

Write-In Votes	RECEIVED	98

THE WHOLE NUMBER OF VOTES GIVEN: DEM Register of Deeds

WAS 1339 (OF WHICH)

Sharon H. Kennedy (DEM)	RECEIVED	1333
Write-In Votes	RECEIVED	6

THE WHOLE NUMBER OF VOTES GIVEN: DEM Drain Commissioner
WAS 98 (OF WHICH)

Write-In Votes	RECEIVED	98

THE WHOLE NUMBER OF VOTES GIVEN: DEM County Surveyor
WAS 1228 (OF WHICH)

William L. Karr (DEM)	RECEIVED	1223
Write-In Votes	RECEIVED	5

THE WHOLE NUMBER OF VOTES GIVEN: DEM D1 Commissioner
WAS 221 (OF WHICH)

Clayton J. McGahey (DEM)	RECEIVED	220
Write-In Votes	RECEIVED	1

THE WHOLE NUMBER OF VOTES GIVEN: DEM D2 Commissioner
WAS 387 (OF WHICH)

Don Cooper (DEM)	RECEIVED	257
Francis King (DEM)	RECEIVED	129
Write-In Votes	RECEIVED	1

THE WHOLE NUMBER OF VOTES GIVEN: DEM D3 Commissioner
WAS 329 (OF WHICH)

Don McLean (DEM)	RECEIVED	328
Write-In Votes	RECEIVED	1

THE WHOLE NUMBER OF VOTES GIVEN: DEM D4 Commissioner
WAS 231 (OF WHICH)

Ted Postula (DEM)	RECEIVED	230
Write-In Votes	RECEIVED	1

THE WHOLE NUMBER OF VOTES GIVEN: DEM D5 Commissioner
WAS 260 (OF WHICH)

Raymond E. Johnson (DEM)	RECEIVED	260
Write-In Votes	RECEIVED	0

THE WHOLE NUMBER OF VOTES GIVEN: DEM Bay Mills Twp Supervisor
WAS 61 (OF WHICH)

Roger Graham (DEM)	RECEIVED	60
Write-In Votes	RECEIVED	1

THE WHOLE NUMBER OF VOTES GIVEN: DEM Bay Mills Twp Clerk
WAS 68 (OF WHICH)

Mary C. Swendsen (DEM)	RECEIVED	68
Write-In Votes	RECEIVED	0

THE WHOLE NUMBER OF VOTES GIVEN: DEM Bay Mills Twp Treasurer
WAS 62 (OF WHICH)

Dawn Sprecker Recla (DEM)	RECEIVED	62
Write-In Votes	RECEIVED	0

THE WHOLE NUMBER OF VOTES GIVEN: DEM Bay Mills Twp Trustee
WAS 102 (OF WHICH)

Raymond E. Baker (DEM)	RECEIVED	52
Daniel Wilcox (DEM)	RECEIVED	47
Write-In Votes	RECEIVED	3

THE WHOLE NUMBER OF VOTES GIVEN: DEM Bruce Twp Supervisor
WAS 5 (OF WHICH)

Write-In Votes	RECEIVED	5

THE WHOLE NUMBER OF VOTES GIVEN: DEM Bruce Twp Clerk
WAS 4 (OF WHICH)

Write-In Votes	RECEIVED	4

THE WHOLE NUMBER OF VOTES GIVEN: DEM Bruce Twp Treasurer
WAS 4 (OF WHICH)

Write-In Votes	RECEIVED	4

THE WHOLE NUMBER OF VOTES GIVEN: DEM Bruce Twp Trustee
WAS 51 (OF WHICH)

Dan Rogers (DEM)	RECEIVED	49
Write-In Votes	RECEIVED	2

THE WHOLE NUMBER OF VOTES GIVEN: DEM Chippewa Twp Supervisor
WAS 2 (OF WHICH)

Write-In Votes	RECEIVED	2

THE WHOLE NUMBER OF VOTES GIVEN: DEM Chippewa Twp Clerk
WAS 1 (OF WHICH)

Write-In Votes	RECEIVED	1

THE WHOLE NUMBER OF VOTES GIVEN: DEM Chippewa Twp Treasurer
WAS 9 (OF WHICH)

Billie Jo Johnson (DEM)	RECEIVED	9
Write-In Votes	RECEIVED	0

THE WHOLE NUMBER OF VOTES GIVEN: DEM Chippewa Twp Trustee WAS 2 (OF WHICH)

Write-In Votes	RECEIVED	2

THE WHOLE NUMBER OF VOTES GIVEN: DEM Chippewa Twp Constable WAS 1 (OF WHICH)

Write-In Votes	RECEIVED	1

THE WHOLE NUMBER OF VOTES GIVEN: DEM Dafter Twp Supervisor WAS 2 (OF WHICH)

Write-In Votes	RECEIVED	2

THE WHOLE NUMBER OF VOTES GIVEN: DEM Dafter Twp Clerk WAS 25 (OF WHICH)

Rachel L. Hartranft (DEM)	RECEIVED	25
Write-In Votes	RECEIVED	0

THE WHOLE NUMBER OF VOTES GIVEN: DEM Dafter Twp Treasurer WAS 1 (OF WHICH)

Write-In Votes	RECEIVED	1

THE WHOLE NUMBER OF VOTES GIVEN: DEM Dafter Twp Trustee WAS 26 (OF WHICH)

Joyce J. Engelhardt (DEM)	RECEIVED	26
Write-In Votes	RECEIVED	0

THE WHOLE NUMBER OF VOTES GIVEN: DEM DeTour Twp Supervisor WAS 1 (OF WHICH)

Write-In Votes	RECEIVED	1

THE WHOLE NUMBER OF VOTES GIVEN: DEM DeTour Twp Clerk WAS 28 (OF WHICH)

Linda Fisher (DEM)	RECEIVED	28
Write-In Votes	RECEIVED	0

THE WHOLE NUMBER OF VOTES GIVEN: DEM DeTour Twp Treasurer WAS 1 (OF WHICH)

Write-In Votes	RECEIVED	1

THE WHOLE NUMBER OF VOTES GIVEN: DEM DeTour Twp Trustee WAS 30 (OF WHICH)

Robert Vaught (DEM)	RECEIVED	30
Write-In Votes	RECEIVED	0

THE WHOLE NUMBER OF VOTES GIVEN: DEM Drum Isl Twp Supervisor WAS 8 (OF WHICH)

Write-In Votes	RECEIVED	8

THE WHOLE NUMBER OF VOTES GIVEN: DEM Drum Isl Twp Clerk WAS 4 (OF WHICH)

Write-In Votes	RECEIVED	4

THE WHOLE NUMBER OF VOTES GIVEN: DEM Drum Isl Twp Treasurer WAS 4 (OF WHICH)

Write-In Votes	RECEIVED	4

THE WHOLE NUMBER OF VOTES GIVEN: DEM Drum Isl Twp Trustee WAS 6 (OF WHICH)

Write-In Votes	RECEIVED	6

THE WHOLE NUMBER OF VOTES GIVEN: DEM Hulbert Twp Supervisor WAS 2 (OF WHICH)

Write-In Votes	RECEIVED	2

THE WHOLE NUMBER OF VOTES GIVEN: DEM Hulbert Twp Clerk WAS 2 (OF WHICH)

Write-In Votes	RECEIVED	2

THE WHOLE NUMBER OF VOTES GIVEN: DEM Hulbert Twp Treasurer WAS 2 (OF WHICH)

Write-In Votes	RECEIVED	2

THE WHOLE NUMBER OF VOTES GIVEN: DEM Hulbert Twp Trustee WAS 14 (OF WHICH)

Todd Davis (DEM)	RECEIVED	14
Write-In Votes	RECEIVED	0

THE WHOLE NUMBER OF VOTES GIVEN: DEM Hulbert Twp Constable WAS 1 (OF WHICH)

Write-In Votes	RECEIVED	1

THE WHOLE NUMBER OF VOTES GIVEN: DEM Kinross Twp Supervisor WAS 107 (OF WHICH)

Dean A. Auger (DEM)	RECEIVED	30
Leigh R. Brinker (DEM)	RECEIVED	76
Write-In Votes	RECEIVED	1

THE WHOLE NUMBER OF VOTES GIVEN: DEM Kinross Twp Clerk WAS 99 (OF WHICH)

Joe Paczkowski (DEM)	RECEIVED	95
Write-In Votes	RECEIVED	4

THE WHOLE NUMBER OF VOTES GIVEN: DEM Kinross Twp Treasurer WAS 99 (OF WHICH)

Luanne Kooiman-Kauer (DEM)	RECEIVED	98
Write-In Votes	RECEIVED	1

THE WHOLE NUMBER OF VOTES GIVEN: DEM Kinross Twp Trustee WAS 26 (OF WHICH)

Write-In Votes	RECEIVED	26

THE WHOLE NUMBER OF VOTES GIVEN: DEM Pickford Twp Supervisor WAS 5 (OF WHICH)

Write-In Votes	RECEIVED	5

THE WHOLE NUMBER OF VOTES GIVEN: DEM Pickford Twp Clerk WAS 5 (OF WHICH)

Write-In Votes	RECEIVED	5

THE WHOLE NUMBER OF VOTES GIVEN: DEM Pickford Twp Treasurer WAS 5 (OF WHICH)

Write-In Votes	RECEIVED	5

THE WHOLE NUMBER OF VOTES GIVEN: DEM Pickford Twp Trustee WAS 7 (OF WHICH)

Write-In Votes	RECEIVED	7

THE WHOLE NUMBER OF VOTES GIVEN: DEM Raber Twp Supervisor WAS 56 (OF WHICH)

Paul A. Warner (DEM)	RECEIVED	55
Write-In Votes	RECEIVED	1

THE WHOLE NUMBER OF VOTES GIVEN: DEM Raber Twp Clerk WAS 54 (OF WHICH)

Marilyn E. Mrozek (DEM)	RECEIVED	54
Write-In Votes	RECEIVED	0

THE WHOLE NUMBER OF VOTES GIVEN: DEM Raber Twp Treasurer
WAS 54 (OF WHICH)

Sherry Postula (DEM)	RECEIVED	54
Write-In Votes	RECEIVED	0

THE WHOLE NUMBER OF VOTES GIVEN: DEM Raber Twp Trustee
WAS 93 (OF WHICH)

Daniel Galarowic (DEM)	RECEIVED	43
Linda Johnson (DEM)	RECEIVED	49
Write-In Votes	RECEIVED	1

THE WHOLE NUMBER OF VOTES GIVEN: DEM Rudyard Twp Supervisor
WAS 30 (OF WHICH)

Rodney Carr (DEM)	RECEIVED	29
Write-In Votes	RECEIVED	1

THE WHOLE NUMBER OF VOTES GIVEN: DEM Rudyard Twp Clerk
WAS 37 (OF WHICH)

Donna Hall (DEM)	RECEIVED	36
Write-In Votes	RECEIVED	1

THE WHOLE NUMBER OF VOTES GIVEN: DEM Rudyard Twp Treasurer
WAS 3 (OF WHICH)

Write-In Votes	RECEIVED	3

THE WHOLE NUMBER OF VOTES GIVEN: DEM Rudyard Twp Trustee
WAS 3 (OF WHICH)

Write-In Votes	RECEIVED	3

THE WHOLE NUMBER OF VOTES GIVEN: DEM Rudyard Twp Constable
WAS 3 (OF WHICH)

Write-In Votes	RECEIVED	3

THE WHOLE NUMBER OF VOTES GIVEN: DEM Soo Twp Supervisor
WAS 112 (OF WHICH)

Larry J. Perron (DEM)	RECEIVED	112
Write-In Votes	RECEIVED	0

THE WHOLE NUMBER OF VOTES GIVEN: DEM Soo Twp Clerk
WAS 4 (OF WHICH)

Write-In Votes	RECEIVED	4

THE WHOLE NUMBER OF VOTES GIVEN: DEM Soo Twp Treasurer
WAS 2 (OF WHICH)

Write-In Votes	RECEIVED	2

THE WHOLE NUMBER OF VOTES GIVEN: DEM Soo Twp Trustee
WAS 4 (OF WHICH)

Write-In Votes	RECEIVED	4

THE WHOLE NUMBER OF VOTES GIVEN: DEM Sugar Isl Twp Supervisor
WAS 200 (OF WHICH)

Jesse Knoll (DEM)	RECEIVED	95
Eric McKerchie (DEM)	RECEIVED	104
Write-In Votes	RECEIVED	1

THE WHOLE NUMBER OF VOTES GIVEN: DEM Sugar Isl Twp Clerk
WAS 23 (OF WHICH)

Write-In Votes	RECEIVED	23

THE WHOLE NUMBER OF VOTES GIVEN: DEM Sugar Isl Twp Treasurer
WAS 8 (OF WHICH)

Write-In Votes	RECEIVED	8

THE WHOLE NUMBER OF VOTES GIVEN: DEM Sugar Isl Twp Trustee
WAS 123 (OF WHICH)

Kenneth P. Biron, II (DEM)	RECEIVED	114
Write-In Votes	RECEIVED	9

THE WHOLE NUMBER OF VOTES GIVEN: DEM Superior Twp Supervisor
WAS 2 (OF WHICH)

Write-In Votes	RECEIVED	2

THE WHOLE NUMBER OF VOTES GIVEN: DEM Superior Twp Clerk
WAS 46 (OF WHICH)

William Beaune (DEM)	RECEIVED	45
Write-In Votes	RECEIVED	1

THE WHOLE NUMBER OF VOTES GIVEN: DEM Superior Twp Treasurer
WAS 2 (OF WHICH)

Write-In Votes	RECEIVED	2

THE WHOLE NUMBER OF VOTES GIVEN: DEM Superior Twp Trustee
WAS 26 (OF WHICH)

Jim Miller (DEM)	RECEIVED	23
Write-In Votes	RECEIVED	3

THE WHOLE NUMBER OF VOTES GIVEN: DEM Trout Lk Twp Supervisor WAS 8 (OF WHICH)

John R. Clark (DEM)	RECEIVED	8
Edith King (DEM)	RECEIVED	0
Write-In Votes	RECEIVED	0

THE WHOLE NUMBER OF VOTES GIVEN: DEM Trout Lk Twp Clerk WAS 1 (OF WHICH)

Write-In Votes	RECEIVED	1

THE WHOLE NUMBER OF VOTES GIVEN: DEM Trout Lk Twp Treasurer WAS 1 (OF WHICH)

Write-In Votes	RECEIVED	1

THE WHOLE NUMBER OF VOTES GIVEN: DEM Trout Lk Twp Trustee WAS 8 (OF WHICH)

Abigail DuRussel (DEM)	RECEIVED	8
Write-In Votes	RECEIVED	0

THE WHOLE NUMBER OF VOTES GIVEN: DEM Whitefish Twp Supervisor WAS 4 (OF WHICH)

Write-In Votes	RECEIVED	4

THE WHOLE NUMBER OF VOTES GIVEN: DEM Whitefish Twp Clerk WAS 8 (OF WHICH)

Write-In Votes	RECEIVED	8

THE WHOLE NUMBER OF VOTES GIVEN: DEM Whitefish Twp Treasurer WAS 4 (OF WHICH)

Write-In Votes	RECEIVED	4

THE WHOLE NUMBER OF VOTES GIVEN: DEM Whitefish Twp Trustee WAS 7 (OF WHICH)

Write-In Votes	RECEIVED	7

THE WHOLE NUMBER OF VOTES GIVEN: DEM SSMarie 1 Delegate WAS 28 (OF WHICH)

Write-In Votes	RECEIVED	28

THE WHOLE NUMBER OF VOTES GIVEN: DEM SSMarie 2 Delegate WAS 14 (OF WHICH)

Write-In Votes	RECEIVED	14

THE WHOLE NUMBER OF VOTES GIVEN: DEM SSMarie 3 Delegate WAS 23 (OF WHICH)

Write-In Votes	RECEIVED	23

THE WHOLE NUMBER OF VOTES GIVEN: DEM Bay Mills 1 Delegate WAS 2 (OF WHICH)

Write-In Votes	RECEIVED	2

THE WHOLE NUMBER OF VOTES GIVEN: DEM Bruce 1 Delegate WAS 7 (OF WHICH)

Write-In Votes	RECEIVED	7

THE WHOLE NUMBER OF VOTES GIVEN: DEM Chippewa 1 Delegate WAS 0 (OF WHICH)

Write-In Votes	RECEIVED	0

THE WHOLE NUMBER OF VOTES GIVEN: DEM Dafter 1 Delegate WAS 1 (OF WHICH)

Write-In Votes	RECEIVED	1

THE WHOLE NUMBER OF VOTES GIVEN: DEM DeTour 1 Delegate WAS 2 (OF WHICH)

Write-In Votes	RECEIVED	2

THE WHOLE NUMBER OF VOTES GIVEN: DEM Drum Isl 1 Delegate WAS 5 (OF WHICH)

Write-In Votes	RECEIVED	5

THE WHOLE NUMBER OF VOTES GIVEN: DEM Hulbert 1 Delegate WAS 1 (OF WHICH)

Write-In Votes	RECEIVED	1

THE WHOLE NUMBER OF VOTES GIVEN: DEM Kinross 1 Delegate WAS 14 (OF WHICH)

Write-In Votes	RECEIVED	14

THE WHOLE NUMBER OF VOTES GIVEN: DEM Pickford 1 Delegate WAS 29 (OF WHICH)

Gary C. Galloway (DEM)	RECEIVED	27
Write-In Votes	RECEIVED	2

THE WHOLE NUMBER OF VOTES GIVEN: DEM Raber 1 Delegate WAS 4 (OF WHICH)

Write-In Votes	RECEIVED	4

THE WHOLE NUMBER OF VOTES GIVEN: DEM Rudyard 1 Delegate WAS 4 (OF WHICH)

Write-In Votes	RECEIVED	4

THE WHOLE NUMBER OF VOTES GIVEN: DEM Soo 1 Delegate WAS 100 (OF WHICH)

Bonnie B. Skoryanc (DEM)	RECEIVED	98
Write-In Votes	RECEIVED	2

THE WHOLE NUMBER OF VOTES GIVEN: DEM Sugar Isl 1 Delegate WAS 5 (OF WHICH)

Write-In Votes	RECEIVED	5

THE WHOLE NUMBER OF VOTES GIVEN: DEM Superior 1 Delegate WAS 2 (OF WHICH)

Write-In Votes	RECEIVED	2

THE WHOLE NUMBER OF VOTES GIVEN: DEM Trout Lk 1 Delegate WAS 0 (OF WHICH)

Write-In Votes	RECEIVED	0

THE WHOLE NUMBER OF VOTES GIVEN: DEM Whitefish 1 Delegate WAS 3 (OF WHICH)

Write-In Votes	RECEIVED	3

THE WHOLE NUMBER OF VOTES GIVEN: Drum Island Library Prop WAS 191 (OF WHICH)

YES	RECEIVED	165
NO	RECEIVED	26

THE WHOLE NUMBER OF VOTES GIVEN: Drum Island Gen Oper WAS 189 (OF WHICH)

YES	RECEIVED	154
NO	RECEIVED	35

THE WHOLE NUMBER OF VOTES GIVEN: Kinross Twp EMS Prop WAS 474 (OF WHICH)

YES	RECEIVED	265
NO	RECEIVED	209

THE WHOLE NUMBER OF VOTES GIVEN: Raber Twp Road Renewal

WAS 119 (OF WHICH)

YES	RECEIVED	79
NO	RECEIVED	40

THE WHOLE NUMBER OF VOTES GIVEN: Rudyard Twp Black-topping
WAS 246 (OF WHICH)

YES	RECEIVED	179
NO	RECEIVED	67

THE WHOLE NUMBER OF VOTES GIVEN: Rudyard Twp Road Improv
WAS 246 (OF WHICH)

YES	RECEIVED	172
NO	RECEIVED	74

THE WHOLE NUMBER OF VOTES GIVEN: Sugar Island Road Improv
WAS 203 (OF WHICH)

YES	RECEIVED	141
NO	RECEIVED	62

THE WHOLE NUMBER OF VOTES GIVEN: Whitefish Twp Bonding Prop
WAS 187 (OF WHICH)

YES	RECEIVED	104
NO	RECEIVED	83

THE WHOLE NUMBER OF VOTES GIVEN: Brimley Schools Prop
WAS 387 (OF WHICH)

YES	RECEIVED	198
NO	RECEIVED	189

Statement of Votes Cast
Chippewa County, MI
2012 General Primary
SOVC For Jurisdiction Wide, All Counters, All Races

STATE OF MICHIGAN
County of Chippewa County

We Do Hereby Certify, that the foregoing is a correct transcript of the Statement of the Board of County Canvassers, of the County of Chippewa, of the votes given in such county for the offices named in said statement and for the persons designated therein, at the Primary Election, Tuesday, August 7, 2012 so far as it relates to the votes cast for said offices, as appears from the original statement on file in the office of the County Clerk.

In Witness Whereof, we have hereunto set our hands and caused to be affixed the seal of the Circuit Court for the County of Chippewa, State of Michigan on August 14, 2012.

Attest:
Chippewa County Clerk

THE WHOLE NUMBER OF VOTES GIVEN: REP US Senator
WAS 3112 (OF WHICH)

Clark Durant (REP)	RECEIVED	1077
Gary Glenn (REP)	RECEIVED	196
Randy Hekman (REP)	RECEIVED	189
Pete Hoekstra (REP)	RECEIVED	1641
Write-In Votes	RECEIVED	9

THE WHOLE NUMBER OF VOTES GIVEN: REP D1 Rep in Congress
WAS 2811 (OF WHICH)

Dan Benishek (REP)	RECEIVED	2785
Write-In Votes	RECEIVED	26

JSC 8-17

Election Summary Report
Chippewa County, MI
2012 General Primary
Summary For Jurisdiction Wide, All Counters, All Races

Registered Voters 23970 - Cards Cast 5586 23.30% Num. Report Precinct 19 - Num. Reporting 19 100.00%

REP US Senator		REP Total	
Number of Precincts		19	
Precincts Reporting		19	100.0 %
Times Counted		5586/23970	23.3 %
Total Votes		3112	
Clark Durant	REP	1077	34.61%
Gary Glenn	REP	196	6.30%
Randy Hekman	REP	189	6.07%
Pete Hoekstra	REP	1641	52.73%
Write-in Votes		9	0.29%

REP D1 Rep in Congress		REP Total	
Number of Precincts		19	
Precincts Reporting		19	100.0 %
Times Counted		5586/23970	23.3 %
Total Votes		2811	
Dan Benishek	REP	2785	99.08%
Write-in Votes		26	0.92%

REP D107 Representative		REP Total	
Number of Precincts		19	
Precincts Reporting		19	100.0 %
Times Counted		5586/23970	23.3 %
Total Votes		2807	
Frank Foster	REP	2788	99.32%
Write-in Votes		19	0.68%

REP Prosecuting Attorney		REP Total	
Number of Precincts		19	
Precincts Reporting		19	100.0 %
Times Counted		5586/23970	23.3 %
Total Votes		2521	
Rob Stratton	REP	2507	99.44%
Write-in Votes		14	0.56%

REP County Sheriff		REP Total	
Number of Precincts		19	
Precincts Reporting		19	100.0 %
Times Counted		5586/23970	23.3 %
Total Votes		3681	
James A. Parr	REP	84	2.28%
Paul Rambo	REP	833	22.63%
Robert J. Savoie	REP	2764	75.09%
Write-in Votes		0	0.00%

Election Summary Report
Chippewa County, MI
2012 General Primary
Summary For Jurisdiction Wide, All Counters, All Races

Registered Voters 23970 - Cards Cast 5586 23.30% Num. Report Precinct 19 - Num. Reporting 19 100.00%

REP County Clerk		REP Total	
Number of Precincts		19	
Precincts Reporting		19	100.0 %
Times Counted		5586/23970	23.3 %
Total Votes		2887	
Cathy Maleport	REP	2875	99.58%
Write-in Votes		12	0.42%

REP County Treasurer		REP Total	
Number of Precincts		19	
Precincts Reporting		19	100.0 %
Times Counted		5586/23970	23.3 %
Total Votes		2739	
Marjorie Hank	REP	2725	99.49%
Write-in Votes		14	0.51%

REP Register of Deeds	REP Total	
Number of Precincts	19	
Precincts Reporting	19	100.0 %
Times Counted	5586/23970	23.3 %
Total Votes	160	
Write-in Votes	160	100.00%

REP Drain Commissioner		REP Total	
Number of Precincts		19	
Precincts Reporting		19	100.0 %
Times Counted		5586/23970	23.3 %
Total Votes		2313	
Anthony Stackpoole	REP	2288	98.92%
Write-in Votes		25	1.08%

REP Surveyor	REP Total	
Number of Precincts	19	
Precincts Reporting	19	100.0 %
Times Counted	5586/23970	23.3 %
Total Votes	139	
Write-in Votes	139	100.00%

REP D1 Commissioner		REP Total	
Number of Precincts		2	
Precincts Reporting		2	100.0 %
Times Counted		778/3978	19.6 %
Total Votes		472	
John Sawruk	REP	199	42.16%
Scott Shackleton	REP	270	57.20%
Write-in Votes		3	0.64%

Election Summary Report
Chippewa County, MI
2012 General Primary
Summary For Jurisdiction Wide, All Counters, All Races

Registered Voters 23970 - Cards Cast 5586 23.30% Num. Report Precinct 19 - Num. Reporting 19 100.00%

REP D2 Commissioner		REP Total	
Number of Precincts		2	
Precincts Reporting		2	100.0 %
Times Counted		916/4707	19.5 %
Total Votes		21	
Write-in Votes		21	100.00%

REP D3 Commissioner		REP Total	
Number of Precincts		4	
Precincts Reporting		4	100.0 %
Times Counted		1351/5407	25.0 %
Total Votes		31	
Write-in Votes		31	100.00%

REP D4 Commissioner		REP Total	
Number of Precincts		5	
Precincts Reporting		5	100.0 %
Times Counted		1155/4831	23.9 %
Total Votes		587	
James Traynor	REP	584	99.49%
Write-in Votes		3	0.51%

REP D5 Commissioner		REP Total	
Number of Precincts		8	
Precincts Reporting		8	100.0 %
Times Counted		1386/5047	27.5 %
Total Votes		679	
George Kinsella, Sr.	REP	674	99.26%
Write-in Votes		5	0.74%

REP Bay Mills Twp Supervisor		REP Total	
Number of Precincts		1	
Precincts Reporting		1	100.0 %
Times Counted		163/1019	16.0 %
Total Votes		53	
Pauline Rice-Goetz	REP	52	98.11%
Write-in Votes		1	1.89%

REP Bay Mills Twp Clerk		REP Total	
Number of Precincts		1	
Precincts Reporting		1	100.0 %
Times Counted		163/1019	16.0 %
Total Votes		4	
Write-in Votes		4	100.00%

Registered Voters 23970 - Cards Cast 5586 23.30% Num. Report Precinct 19 - Num. Reporting 19 100.00%

REP Bay Mills Twp Treasurer		REP Total	
Number of Precincts		1	
Precincts Reporting		1	100.0 %
Times Counted		163/1019	16.0 %
Total Votes		4	
Write-in Votes		4	100.00%

REP Bay Mills Twp Trustee		REP Total	
Number of Precincts		1	
Precincts Reporting		1	100.0 %
Times Counted		163/1019	16.0 %
Total Votes		53	
Paula E. Badder	REP	52	98.11%
Write-in Votes		1	1.89%

REP Bruce Twp Supervisor		REP Total	
Number of Precincts		1	
Precincts Reporting		1	100.0 %
Times Counted		390/1530	25.5 %
Total Votes		231	
Carl Marsh	REP	230	99.57%
Write-in Votes		1	0.43%

REP Bruce Twp Clerk		REP Total	
Number of Precincts		1	
Precincts Reporting		1	100.0 %
Times Counted		390/1530	25.5 %
Total Votes		283	
Renee M. Hillock	REP	78	27.56%
Wanda Sawyers	REP	204	72.08%
Write-in Votes		1	0.35%

REP Bruce Twp Treasurer		REP Total	
Number of Precincts		1	
Precincts Reporting		1	100.0 %
Times Counted		390/1530	25.5 %
Total Votes		253	
Ruth LaJoie	REP	253	100.00%
Write-in Votes		0	0.00%

REP Bruce Twp Trustee		REP Total	
Number of Precincts		1	
Precincts Reporting		1	100.0 %
Times Counted		390/1530	25.5 %
Total Votes		204	
Michael Pins	REP	202	99.02%
Write-in Votes		2	0.98%

Registered Voters 23970 - Cards Cast 5586 23.30% Num. Report Precinct 19 - Num. Reporting 19 100.00%

REP Chippewa Twp Supervisor		REP Total	
Number of Precincts		1	
Precincts Reporting		1	100.0 %
Times Counted		37/175	21.1 %
Total Votes		0	
Write-in Votes		0	N/A

REP Chippewa Twp Clerk		REP Total	
Number of Precincts		1	
Precincts Reporting		1	100.0 %
Times Counted		37/175	21.1 %
Total Votes		13	
Tami L. Beseau	REP	12	92.31%
Write-in Votes		1	7.69%

REP Chippewa Twp Treasurer		REP Total	
Number of Precincts		1	
Precincts Reporting		1	100.0 %
Times Counted		37/175	21.1 %
Total Votes		0	
Write-in Votes		0	N/A

REP Chippewa Twp Trustee		REP Total	
Number of Precincts		1	
Precincts Reporting		1	100.0 %
Times Counted		37/175	21.1 %
Total Votes		21	
Susan Scott	REP	14	66.67%
Nicole Skonieczny	REP	7	33.33%
Write-in Votes		0	0.00%

REP Chippewa Twp Constable		REP Total	
Number of Precincts		1	
Precincts Reporting		1	100.0 %
Times Counted		37/175	21.1 %
Total Votes		1	
Write-in Votes		1	100.00%

REP Dafter Twp Supervisor		REP Total	
Number of Precincts		1	
Precincts Reporting		1	100.0 %
Times Counted		168/939	17.9 %
Total Votes		98	
Wayne Trepanier	REP	98	100.00%
Write-in Votes		0	0.00%

Election Summary Report
Chippewa County, MI
2012 General Primary
Summary For Jurisdiction Wide, All Counters, All Races

Registered Voters 23970 - Cards Cast 5586 23.30% Num. Report Precinct 19 - Num. Reporting 19 100.00%

REP Dafter Twp Clerk		REP Total	
Number of Precincts		1	
Precincts Reporting		1	100.0 %
Times Counted		168/939	17.9 %
Total Votes		1	
Write-in Votes		1	100.00%

REP Dafter Twp Treasurer		REP Total	
Number of Precincts		1	
Precincts Reporting		1	100.0 %
Times Counted		168/939	17.9 %
Total Votes		109	
Kareen J. Brown	REP	109	100.00%
Write-in Votes		0	0.00%

REP Dafter Twp Trustee		REP Total	
Number of Precincts		1	
Precincts Reporting		1	100.0 %
Times Counted		168/939	17.9 %
Total Votes		101	
Robert St. Peter	REP	101	100.00%
Write-in Votes		0	0.00%

REP DeTour Twp Supervisor		REP Total	
Number of Precincts		1	
Precincts Reporting		1	100.0 %
Times Counted		141/696	20.3 %
Total Votes		90	
Thomas Lehman	REP	90	100.00%
Write-in Votes		0	0.00%

REP DeTour Twp Clerk		REP Total	
Number of Precincts		1	
Precincts Reporting		1	100.0 %
Times Counted		141/696	20.3 %
Total Votes		4	
Write-in Votes		4	100.00%

REP DeTour Twp Treasurer		REP Total	
Number of Precincts		1	
Precincts Reporting		1	100.0 %
Times Counted		141/696	20.3 %
Total Votes		87	
Sharon Hamel	REP	87	100.00%
Write-in Votes		0	0.00%

Election Summary Report
Chippewa County, MI
2012 General Primary
Summary For Jurisdiction Wide, All Counters, All Races

Registered Voters 23970 - Cards Cast 5586 23.30% Num. Report Precinct 19 - Num. Reporting 19 100.00%

REP DeTour Twp Trustee		REP Total	
Number of Precincts		1	
Precincts Reporting		1	100.0 %
Times Counted		141/696	20.3 %
Total Votes		88	
Johnny Fountain, Jr.	REP	87	98.86%
Write-in Votes		1	1.14%

REP Drum Isl Twp Supervisor		REP Total	
Number of Precincts		1	
Precincts Reporting		1	100.0 %
Times Counted		250/1025	24.4 %
Total Votes		117	
Frank J. Sasso	REP	96	82.05%
Write-in Votes		21	17.95%

REP Drum Isl Twp Clerk		REP Total	
Number of Precincts		1	
Precincts Reporting		1	100.0 %
Times Counted		250/1025	24.4 %
Total Votes		163	
Jolene M. Kemppainen	REP	163	100.00%
Write-in Votes		0	0.00%

REP Drum Isl Twp Treasurer		REP Total	
Number of Precincts		1	
Precincts Reporting		1	100.0 %
Times Counted		250/1025	24.4 %
Total Votes		161	
Georgianna Potter	REP	161	100.00%
Write-in Votes		0	0.00%

REP Drum Isl Twp Trustee		REP Total	
Number of Precincts		1	
Precincts Reporting		1	100.0 %
Times Counted		250/1025	24.4 %
Total Votes		291	
Earl A. Bailey	REP	141	48.45%
Blaine A. Tischer	REP	149	51.20%
Write-in Votes		1	0.34%

Election Summary Report
Chippewa County, MI
2012 General Primary
Summary For Jurisdiction Wide, All Counters, All Races

Registered Voters 23970 - Cards Cast 5586 23.30% Num. Report Precinct 19 - Num. Reporting 19 100.00%

REP Hulbert Twp Supervisor		REP Total	
Number of Precincts		1	
Precincts Reporting		1	100.0 %
Times Counted		52/162	32.1 %
Total Votes		36	
Norma DeLong	REP	35	97.22%
Write-in Votes		1	2.78%

REP Hulbert Twp Clerk		REP Total	
Number of Precincts		1	
Precincts Reporting		1	100.0 %
Times Counted		52/162	32.1 %
Total Votes		35	
Earl Avery	REP	35	100.00%
Write-in Votes		0	0.00%

REP Hulbert Twp Treasurer		REP Total	
Number of Precincts		1	
Precincts Reporting		1	100.0 %
Times Counted		52/162	32.1 %
Total Votes		35	
Betty Dunham	REP	35	100.00%
Write-in Votes		0	0.00%

REP Hulbert Twp Trustee		REP Total	
Number of Precincts		1	
Precincts Reporting		1	100.0 %
Times Counted		52/162	32.1 %
Total Votes		33	
Joan Dewitt	REP	32	96.97%
Write-in Votes		1	3.03%

REP Hulbert Twp Constable		REP Total	
Number of Precincts		1	
Precincts Reporting		1	100.0 %
Times Counted		52/162	32.1 %
Total Votes		35	
Thomas Weaver	REP	35	100.00%
Write-in Votes		0	0.00%

Election Summary Report
Chippewa County, MI
2012 General Primary
Summary For Jurisdiction Wide, All Counters, All Races

Registered Voters 23970 - Cards Cast 5586 23.30% Num. Report Precinct 19 - Num. Reporting 19 100.00%

REP Kinross Twp Supervisor		REP Total	
Number of Precincts		1	
Precincts Reporting		1	100.0 %
Times Counted		586/2171	27.0 %
Total Votes		417	
Rick Bernhardt	REP	206	49.40%
Jim Moore	REP	209	50.12%
Write-in Votes		2	0.48%

REP Kinross Twp Clerk		REP Total	
Number of Precincts		1	
Precincts Reporting		1	100.0 %
Times Counted		586/2171	27.0 %
Total Votes		357	
Sheila Gaines	REP	351	98.32%
Write-in Votes		6	1.68%

REP Kinross Twp Treasurer		REP Total	
Number of Precincts		1	
Precincts Reporting		1	100.0 %
Times Counted		586/2171	27.0 %
Total Votes		231	
Julie L. Munro	REP	221	95.67%
Write-in Votes		10	4.33%

REP Kinross Twp Trustee		REP Total	
Number of Precincts		1	
Precincts Reporting		1	100.0 %
Times Counted		586/2171	27.0 %
Total Votes		1309	
Marvin Besteman	REP	260	19.86%
Brenda Case	REP	147	11.23%
Krista Dobson	REP	164	12.53%
Ryan Fountain	REP	171	13.06%
Michael MacDonald	REP	156	11.92%
Dan Mitchell	REP	180	13.75%
Kathy Noel	REP	227	17.34%
Write-in Votes		4	0.31%

REP Pickford Twp Supervisor		REP Total	
Number of Precincts		1	
Precincts Reporting		1	100.0 %
Times Counted		275/1203	22.9 %
Total Votes		177	
James A. Hill	REP	176	99.44%
Write-in Votes		1	0.56%

Election Summary Report
Chippewa County, MI
2012 General Primary
Summary For Jurisdiction Wide, All Counters, All Races

Registered Voters 23970 - Cards Cast 5586 23.30% Num. Report Precinct 19 - Num. Reporting 19 100.00%

REP Pickford Twp Clerk		REP Total	
Number of Precincts		1	
Precincts Reporting		1	100.0 %
Times Counted		275/1203	22.9 %
Total Votes		176	
Linda Miller	REP	175	99.43%
Write-in Votes		1	0.57%

REP Pickford Twp Treasurer		REP Total	
Number of Precincts		1	
Precincts Reporting		1	100.0 %
Times Counted		275/1203	22.9 %
Total Votes		180	
Peggy McConkey	REP	180	100.00%
Write-in Votes		0	0.00%

REP Pickford Twp Trustee		REP Total	
Number of Precincts		1	
Precincts Reporting		1	100.0 %
Times Counted		275/1203	22.9 %
Total Votes		271	
Kevin R. Decker	REP	137	50.55%
Roger Leach	REP	134	49.45%
Write-in Votes		0	0.00%

REP Raber Twp Supervisor	REP Total	
Number of Precincts	1	
Precincts Reporting	1	100.0 %
Times Counted	168/511	32.9 %
Total Votes	3	
Write-in Votes	3	100.00%

REP Raber Twp Clerk	REP Total	
Number of Precincts	1	
Precincts Reporting	1	100.0 %
Times Counted	168/511	32.9 %
Total Votes	2	
Write-in Votes	2	100.00%

REP Raber Twp Treasurer	REP Total	
Number of Precincts	1	
Precincts Reporting	1	100.0 %
Times Counted	168/511	32.9 %
Total Votes	2	
Write-in Votes	2	100.00%

Registered Voters 23970 - Cards Cast 5586 23.30% Num. Report Precinct 19 - Num. Reporting 19 100.00%

REP Raber Twp Trustee		REP Total	
Number of Precincts		1	
Precincts Reporting		1	100.0 %
Times Counted		168/511	32.9 %
Total Votes		3	
Write-in Votes		3	100.00%

REP Rudyard Twp Supervisor		REP Total	
Number of Precincts		1	
Precincts Reporting		1	100.0 %
Times Counted		280/984	28.5 %
Total Votes		173	
Kathy Gaylor	REP	173	100.00%
Write-in Votes		0	0.00%

REP Rudyard Twp Clerk		REP Total	
Number of Precincts		1	
Precincts Reporting		1	100.0 %
Times Counted		280/984	28.5 %
Total Votes		1	
Write-in Votes		1	100.00%

REP Rudyard Twp Treasurer		REP Total	
Number of Precincts		1	
Precincts Reporting		1	100.0 %
Times Counted		280/984	28.5 %
Total Votes		177	
Bruce Berkompas	REP	176	99.44%
Write-in Votes		1	0.56%

REP Rudyard Twp Trustee		REP Total	
Number of Precincts		1	
Precincts Reporting		1	100.0 %
Times Counted		280/984	28.5 %
Total Votes		166	
Pat Vansloten	REP	165	99.40%
Write-in Votes		1	0.60%

REP Rudyard Twp Constable		REP Total	
Number of Precincts		1	
Precincts Reporting		1	100.0 %
Times Counted		280/984	28.5 %
Total Votes		185	
Lawrence J. Hough	REP	184	99.46%
Write-in Votes		1	0.54%

Registered Voters 23970 - Cards Cast 5586 23.30% Num. Report Precinct 19 - Num. Reporting 19 100.00%

REP Soo Twp Supervisor		REP Total	
Number of Precincts		1	
Precincts Reporting		1	100.0 %
Times Counted		524/2329	22.5 %
Total Votes		15	
Write-in Votes		15	100.00%

REP Soo Twp Clerk		REP Total	
Number of Precincts		1	
Precincts Reporting		1	100.0 %
Times Counted		524/2329	22.5 %
Total Votes		282	
Andree R. Watson	REP	282	100.00%
Write-in Votes		0	0.00%

REP Soo Twp Treasurer		REP Total	
Number of Precincts		1	
Precincts Reporting		1	100.0 %
Times Counted		524/2329	22.5 %
Total Votes		308	
Cheryl M. Thoresen	REP	308	100.00%
Write-in Votes		0	0.00%

REP Soo Twp Trustee		REP Total	
Number of Precincts		1	
Precincts Reporting		1	100.0 %
Times Counted		524/2329	22.5 %
Total Votes		426	
James Callon	REP	203	47.65%
Donald Kucharczyk	REP	223	52.35%
Write-in Votes		0	0.00%

REP Sugar Isl Twp Supervisor		REP Total	
Number of Precincts		1	
Precincts Reporting		1	100.0 %
Times Counted		269/609	44.2 %
Total Votes		3	
Write-in Votes		3	100.00%

REP Sugar Isl Twp Clerk		REP Total	
Number of Precincts		1	
Precincts Reporting		1	100.0 %
Times Counted		269/609	44.2 %
Total Votes		6	
Write-in Votes		6	100.00%

Registered Voters 23970 - Cards Cast 5586 23.30% Num. Report Precinct 19 - Num. Reporting 19 100.00%

REP Sugar Isl Twp Treasurer

		REP Total	
Number of Precincts		1	
Precincts Reporting		1	100.0 %
Times Counted		269/609	44.2 %
Total Votes		46	
Suzanne Davidson	REP	45	97.83%
Write-in Votes		1	2.17%

REP Sugar Isl Twp Trustee

		REP Total	
Number of Precincts		1	
Precincts Reporting		1	100.0 %
Times Counted		269/609	44.2 %
Total Votes		45	
Marvin Willis	REP	43	95.56%
Write-in Votes		2	4.44%

REP Superior Twp Supervisor

		REP Total	
Number of Precincts		1	
Precincts Reporting		1	100.0 %
Times Counted		239/1063	22.5 %
Total Votes		98	
Walter Hyvarinen	REP	92	93.88%
Write-in Votes		6	6.12%

REP Superior Twp Clerk

	REP Total	
Number of Precincts	1	
Precincts Reporting	1	100.0 %
Times Counted	239/1063	22.5 %
Total Votes	6	
Write-in Votes	6	100.00%

REP Superior Twp Treasurer

		REP Total	
Number of Precincts		1	
Precincts Reporting		1	100.0 %
Times Counted		239/1063	22.5 %
Total Votes		91	
Kathy Jones	REP	89	97.80%
Write-in Votes		2	2.20%

Election Summary Report
Chippewa County, MI
2012 General Primary
Summary For Jurisdiction Wide, All Counters, All Races

Registered Voters 23970 - Cards Cast 5586 23.30% Num. Report Precinct 19 - Num. Reporting 19 100.00%

REP Superior Twp Trustee		REP Total	
Number of Precincts		1	
Precincts Reporting		1	100.0 %
Times Counted		239/1063	22.5 %
Total Votes		199	
Kevin Denker	REP	66	33.17%
Debra Freedman	REP	68	34.17%
Randy R. Pesola	REP	65	32.66%
Write-in Votes		0	0.00%

REP Trout Lk Twp Supervisor		REP Total	
Number of Precincts		1	
Precincts Reporting		1	100.0 %
Times Counted		108/307	35.2 %
Total Votes		82	
Helen A. Fischer	REP	81	98.78%
Write-in Votes		1	1.22%

REP Trout Lk Twp Clerk		REP Total	
Number of Precincts		1	
Precincts Reporting		1	100.0 %
Times Counted		108/307	35.2 %
Total Votes		77	
Alvin W. English	REP	73	94.81%
Write-in Votes		4	5.19%

REP Trout Lk Twp Treasurer		REP Total	
Number of Precincts		1	
Precincts Reporting		1	100.0 %
Times Counted		108/307	35.2 %
Total Votes		97	
Pam Barrett	REP	83	85.57%
Stefanie Clark	REP	14	14.43%
Write-in Votes		0	0.00%

REP Trout Lk Twp Trustee		REP Total	
Number of Precincts		1	
Precincts Reporting		1	100.0 %
Times Counted		108/307	35.2 %
Total Votes		126	
Janice Dean	REP	63	50.00%
Robert W. Simpson	REP	63	50.00%
Write-in Votes		0	0.00%

Election Summary Report
Chippewa County, MI
2012 General Primary
Summary For Jurisdiction Wide, All Counters, All Races

Registered Voters 23970 - Cards Cast 5586 23.30% Num. Report Precinct 19 - Num. Reporting 19 100.00%

REP Whitefish Twp Supervisor		REP Total	
Number of Precincts		1	
Precincts Reporting		1	100.0 %
Times Counted		242/562	43.1 %
Total Votes		9	
Write-in Votes		9	100.00%

REP Whitefish Twp Clerk		REP Total	
Number of Precincts		1	
Precincts Reporting		1	100.0 %
Times Counted		242/562	43.1 %
Total Votes		138	
Wanda M. Knox	REP	137	99.28%
Write-in Votes		1	0.72%

REP Whitefish Twp Treasurer		REP Total	
Number of Precincts		1	
Precincts Reporting		1	100.0 %
Times Counted		242/562	43.1 %
Total Votes		138	
Susan L. Anway	REP	137	99.28%
Write-in Votes		1	0.72%

REP Whitefish Twp Trustee		REP Total	
Number of Precincts		1	
Precincts Reporting		1	100.0 %
Times Counted		242/562	43.1 %
Total Votes		270	
Dennis H. Bedell	REP	87	32.22%
Edson Forrester	REP	109	40.37%
Patrick Graham	REP	73	27.04%
Write-in Votes		1	0.37%

REP SSMarie 1 Delegate		REP Total	
Number of Precincts		1	
Precincts Reporting		1	100.0 %
Times Counted		594/3178	18.7 %
Total Votes		353	
Benjamin Duff	REP	94	26.63%
Anthony Stackpoole	REP	154	43.63%
Chad Stevens	REP	99	28.05%
Write-in Votes		6	1.70%

Election Summary Report
Chippewa County, MI
2012 General Primary
Summary For Jurisdiction Wide, All Counters, All Races

Registered Voters 23970 - Cards Cast 5586 23.30% Num. Report Precinct 19 - Num. Reporting 19 100.00%

REP SSMarie 2 Delegate		REP Total	
Number of Precincts		1	
Precincts Reporting		1	100.0 %
Times Counted		537/2855	18.8 %
Total Votes		252	
Nancy Cline	REP	126	50.00%
Marilyn Mackie	REP	125	49.60%
Write-in Votes		1	0.40%

REP SSMarie 3 Delegate		REP Total	
Number of Precincts		1	
Precincts Reporting		1	100.0 %
Times Counted		563/2652	21.2 %
Total Votes		469	
Matthew R. Calder	REP	135	28.78%
Melanie A. Cook	REP	183	39.02%
James Jay Porcaro	REP	142	30.28%
Write-in Votes		9	1.92%

REP Bay Mills 1 Delegate		REP Total	
Number of Precincts		1	
Precincts Reporting		1	100.0 %
Times Counted		163/1019	16.0 %
Total Votes		84	
Steven Charles	REP	45	53.57%
Waylon Charles	REP	39	46.43%
Write-in Votes		0	0.00%

REP Bruce 1 Delegate		REP Total	
Number of Precincts		1	
Precincts Reporting		1	100.0 %
Times Counted		390/1530	25.5 %
Total Votes		373	
Dylan Floyd	REP	111	29.76%
Jerry L. Jones	REP	138	37.00%
Dan Rice	REP	124	33.24%
Write-in Votes		0	0.00%

REP Chippewa 1 Delegate		REP Total	
Number of Precincts		1	
Precincts Reporting		1	100.0 %
Times Counted		37/175	21.1 %
Total Votes		0	
Write-in Votes		0	N/A

Election Summary Report
Chippewa County, MI
2012 General Primary
Summary For Jurisdiction Wide, All Counters, All Races

Registered Voters 23970 - Cards Cast 5586 23.30% Num. Report Precinct 19 - Num. Reporting 19 100.00%

REP Dafter 1 Delegate		REP Total	
Number of Precincts		1	
Precincts Reporting		1	100.0 %
Times Counted		168/939	17.9 %
Total Votes		88	
Martin R. Wolski	REP	87	98.86%
Write-in Votes		1	1.14%

REP DeTour 1 Delegate	REP Total	
Number of Precincts	1	
Precincts Reporting	1	100.0 %
Times Counted	141/696	20.3 %
Total Votes	7	
Write-in Votes	7	100.00%

REP Drum Isl 1 Delegate	REP Total	
Number of Precincts	1	
Precincts Reporting	1	100.0 %
Times Counted	250/1025	24.4 %
Total Votes	4	
Write-in Votes	4	100.00%

REP Hulbert 1 Delegate	REP Total	
Number of Precincts	1	
Precincts Reporting	1	100.0 %
Times Counted	52/162	32.1 %
Total Votes	4	
Write-in Votes	4	100.00%

REP Kinross 1 Delegate		REP Total	
Number of Precincts		1	
Precincts Reporting		1	100.0 %
Times Counted		586/2171	27.0 %
Total Votes		248	
Rita Zollin	REP	245	98.79%
Write-in Votes		3	1.21%

REP Pickford 1 Delegate		REP Total	
Number of Precincts		1	
Precincts Reporting		1	100.0 %
Times Counted		275/1203	22.9 %
Total Votes		162	
Richard Crawford	REP	162	100.00%
Write-in Votes		0	0.00%

Election Summary Report
Chippewa County, MI
2012 General Primary
Summary For Jurisdiction Wide, All Counters, All Races

Registered Voters 23970 - Cards Cast 5586 23.30% Num. Report Precinct 19 - Num. Reporting 19 100.00%

REP Raber 1 Delegate		REP Total	
Number of Precincts		1	
Precincts Reporting		1	100.0 %
Times Counted		168/511	32.9 %
Total Votes		2	
Write-in Votes		2	100.00%

REP Rudyard 1 Delegate		REP Total	
Number of Precincts		1	
Precincts Reporting		1	100.0 %
Times Counted		280/984	28.5 %
Total Votes		8	
Write-in Votes		8	100.00%

REP Soo 1 Delegate		REP Total	
Number of Precincts		1	
Precincts Reporting		1	100.0 %
Times Counted		524/2329	22.5 %
Total Votes		398	
Carol Ann Campagna	REP	191	47.99%
Judy A. Smith	REP	207	52.01%
Write-in Votes		0	0.00%

REP Sugar Isl 1 Delegate		REP Total	
Number of Precincts		1	
Precincts Reporting		1	100.0 %
Times Counted		269/609	44.2 %
Total Votes		0	
Write-in Votes		0	N/A

REP Superior 1 Delegate		REP Total	
Number of Precincts		1	
Precincts Reporting		1	100.0 %
Times Counted		239/1063	22.5 %
Total Votes		2	
Write-in Votes		2	100.00%

REP Trout Lk 1 Delegate		REP Total	
Number of Precincts		1	
Precincts Reporting		1	100.0 %
Times Counted		108/307	35.2 %
Total Votes		4	
Write-in Votes		4	100.00%

Election Summary Report
Chippewa County, MI
2012 General Primary
Summary For Jurisdiction Wide, All Counters, All Races

Registered Voters 23970 - Cards Cast 5586 23.30% Num. Report Precinct 19 - Num. Reporting 19 100.00%

REP Whitefish 1 Delegate		REP Total	
Number of Precincts		1	
Precincts Reporting		1	100.0 %
Times Counted		242/562	43.1 %
Total Votes		7	
Write-in Votes		7	100.00%

DEM US Senator		DEM Total	
Number of Precincts		19	
Precincts Reporting		19	100.0 %
Times Counted		5586/23970	23.3 %
Total Votes		1448	
Debbie Stabenow	DEM	1433	98.96%
Write-in Votes		15	1.04%

DEM D1 Rep in Congress		DEM Total	
Number of Precincts		19	
Precincts Reporting		19	100.0 %
Times Counted		5586/23970	23.3 %
Total Votes		1513	
Gary McDowell	DEM	1504	99.41%
Write-in Votes		9	0.59%

DEM D107 Representative		DEM Total	
Number of Precincts		19	
Precincts Reporting		19	100.0 %
Times Counted		5586/23970	23.3 %
Total Votes		1505	
Jim Martin	DEM	1092	72.56%
Suzanne Shumway	DEM	408	27.11%
Write-in Votes		5	0.33%

DEM Prosecuting Attorney		DEM Total	
Number of Precincts		19	
Precincts Reporting		19	100.0 %
Times Counted		5586/23970	23.3 %
Total Votes		1310	
Brian A. Peppler	DEM	1296	98.93%
Write-in Votes		14	1.07%

DEM County Sheriff		DEM Total	
Number of Precincts		19	
Precincts Reporting		19	100.0 %
Times Counted		5586/23970	23.3 %
Total Votes		927	
Emil Mattson	DEM	901	97.20%
Write-in Votes		26	2.80%

Election Summary Report
Chippewa County, MI
2012 General Primary
Summary For Jurisdiction Wide, All Counters, All Races

Registered Voters 23970 - Cards Cast 5586 23.30% Num. Report Precinct 19 - Num. Reporting 19 100.00%

DEM County Clerk

		DEM Total	
Number of Precincts		19	
Precincts Reporting		19	100.0 %
Times Counted		5586/23970	23.3 %
Total Votes		1156	
Susan Wilds	DEM	1147	99.22%
Write-in Votes		9	0.78%

DEM County Treasurer

	DEM Total	
Number of Precincts	19	
Precincts Reporting	19	100.0 %
Times Counted	5586/23970	23.3 %
Total Votes	98	
Write-in Votes	98	100.00%

DEM Register of Deeds

		DEM Total	
Number of Precincts		19	
Precincts Reporting		19	100.0 %
Times Counted		5586/23970	23.3 %
Total Votes		1339	
Sharon H. Kennedy	DEM	1333	99.55%
Write-in Votes		6	0.45%

DEM Drain Commissioner

	DEM Total	
Number of Precincts	19	
Precincts Reporting	19	100.0 %
Times Counted	5586/23970	23.3 %
Total Votes	98	
Write-in Votes	98	100.00%

DEM County Surveyor

		DEM Total	
Number of Precincts		19	
Precincts Reporting		19	100.0 %
Times Counted		5586/23970	23.3 %
Total Votes		1228	
William L. Karr	DEM	1223	99.59%
Write-in Votes		5	0.41%

DEM D1 Commissioner

		DEM Total	
Number of Precincts		2	
Precincts Reporting		2	100.0 %
Times Counted		778/3978	19.6 %
Total Votes		221	
Clayton J. McGahey	DEM	220	99.55%
Write-in Votes		1	0.45%

Election Summary Report
Chippewa County, MI
2012 General Primary
Summary For Jurisdiction Wide, All Counters, All Races

Registered Voters 23970 - Cards Cast 5586 23.30% Num. Report Precinct 19 - Num. Reporting 19 100.00%

DEM D2 Commissioner		DEM Total	
Number of Precincts		2	
Precincts Reporting		2	100.0 %
Times Counted		916/4707	19.5 %
Total Votes		387	
Don Cooper	DEM	257	66.41%
Francis King	DEM	129	33.33%
Write-in Votes		1	0.26%

DEM D3 Commissioner		DEM Total	
Number of Precincts		4	
Precincts Reporting		4	100.0 %
Times Counted		1351/5407	25.0 %
Total Votes		329	
Don McLean	DEM	328	99.70%
Write-in Votes		1	0.30%

DEM D4 Commissioner		DEM Total	
Number of Precincts		5	
Precincts Reporting		5	100.0 %
Times Counted		1155/4831	23.9 %
Total Votes		231	
Ted Postula	DEM	230	99.57%
Write-in Votes		1	0.43%

DEM D5 Commissioner		DEM Total	
Number of Precincts		8	
Precincts Reporting		8	100.0 %
Times Counted		1386/5047	27.5 %
Total Votes		260	
Raymond E. Johnson	DEM	260	100.00%
Write-in Votes		0	0.00%

DEM Bay Mills Twp Supervisor		DEM Total	
Number of Precincts		1	
Precincts Reporting		1	100.0 %
Times Counted		163/1019	16.0 %
Total Votes		61	
Roger Graham	DEM	60	98.36%
Write-in Votes		1	1.64%

Registered Voters 23970 - Cards Cast 5586 23.30% Num. Report Precinct 19 - Num. Reporting 19 100.00%

DEM Bay Mills Twp Clerk		DEM Total	
Number of Precincts		1	
Precincts Reporting		1	100.0 %
Times Counted		163/1019	16.0 %
Total Votes		68	
Mary C. Swendsen	DEM	68	100.00%
Write-in Votes		0	0.00%

DEM Bay Mills Twp Treasurer		DEM Total	
Number of Precincts		1	
Precincts Reporting		1	100.0 %
Times Counted		163/1019	16.0 %
Total Votes		62	
Dawn Sprecker Recla	DEM	62	100.00%
Write-in Votes		0	0.00%

DEM Bay Mills Twp Trustee		DEM Total	
Number of Precincts		1	
Precincts Reporting		1	100.0 %
Times Counted		163/1019	16.0 %
Total Votes		102	
Raymond E. Baker	DEM	52	50.98%
Daniel Wilcox	DEM	47	46.08%
Write-in Votes		3	2.94%

DEM Bruce Twp Supervisor		DEM Total	
Number of Precincts		1	
Precincts Reporting		1	100.0 %
Times Counted		390/1530	25.5 %
Total Votes		5	
Write-in Votes		5	100.00%

DEM Bruce Twp Clerk		DEM Total	
Number of Precincts		1	
Precincts Reporting		1	100.0 %
Times Counted		390/1530	25.5 %
Total Votes		4	
Write-in Votes		4	100.00%

DEM Bruce Twp Treasurer		DEM Total	
Number of Precincts		1	
Precincts Reporting		1	100.0 %
Times Counted		390/1530	25.5 %
Total Votes		4	
Write-in Votes		4	100.00%

Registered Voters 23970 - Cards Cast 5586 23.30% Num. Report Precinct 19 - Num. Reporting 19 100.00%

DEM Bruce Twp Trustee

		DEM Total	
Number of Precincts		1	
Precincts Reporting		1	100.0 %
Times Counted		390/1530	25.5 %
Total Votes		51	
Dan Rogers	DEM	49	96.08%
Write-in Votes		2	3.92%

DEM Chippewa Twp Supervisor

	DEM Total	
Number of Precincts	1	
Precincts Reporting	1	100.0 %
Times Counted	37/175	21.1 %
Total Votes	2	
Write-in Votes	2	100.00%

DEM Chippewa Twp Clerk

	DEM Total	
Number of Precincts	1	
Precincts Reporting	1	100.0 %
Times Counted	37/175	21.1 %
Total Votes	1	
Write-in Votes	1	100.00%

DEM Chippewa Twp Treasurer

		DEM Total	
Number of Precincts		1	
Precincts Reporting		1	100.0 %
Times Counted		37/175	21.1 %
Total Votes		9	
Billie Jo Johnson	DEM	9	100.00%
Write-in Votes		0	0.00%

DEM Chippewa Twp Trustee

	DEM Total	
Number of Precincts	1	
Precincts Reporting	1	100.0 %
Times Counted	37/175	21.1 %
Total Votes	2	
Write-in Votes	2	100.00%

DEM Chippewa Twp Constable

	DEM Total	
Number of Precincts	1	
Precincts Reporting	1	100.0 %
Times Counted	37/175	21.1 %
Total Votes	1	
Write-in Votes	1	100.00%

Registered Voters 23970 - Cards Cast 5586 23.30% Num. Report Precinct 19 - Num. Reporting 19 100.00%

DEM Dafter Twp Supervisor

		DEM Total	
Number of Precincts		1	
Precincts Reporting		1	100.0 %
Times Counted		168/939	17.9 %
Total Votes		2	
Write-in Votes		2	100.00%

DEM Dafter Twp Clerk

		DEM Total	
Number of Precincts		1	
Precincts Reporting		1	100.0 %
Times Counted		168/939	17.9 %
Total Votes		25	
Rachel L. Hartranft	DEM	25	100.00%
Write-in Votes		0	0.00%

DEM Dafter Twp Treasurer

		DEM Total	
Number of Precincts		1	
Precincts Reporting		1	100.0 %
Times Counted		168/939	17.9 %
Total Votes		1	
Write-in Votes		1	100.00%

DEM Dafter Twp Trustee

		DEM Total	
Number of Precincts		1	
Precincts Reporting		1	100.0 %
Times Counted		168/939	17.9 %
Total Votes		26	
Joyce J. Engelhardt	DEM	26	100.00%
Write-in Votes		0	0.00%

DEM DeTour Twp Supervisor

		DEM Total	
Number of Precincts		1	
Precincts Reporting		1	100.0 %
Times Counted		141/696	20.3 %
Total Votes		1	
Write-in Votes		1	100.00%

DEM DeTour Twp Clerk

		DEM Total	
Number of Precincts		1	
Precincts Reporting		1	100.0 %
Times Counted		141/696	20.3 %
Total Votes		28	
Linda Fisher	DEM	28	100.00%
Write-in Votes		0	0.00%

Registered Voters 23970 - Cards Cast 5586 23.30% Num. Report Precinct 19 - Num. Reporting 19 100.00%

DEM DeTour Twp Treasurer	DEM Total	
Number of Precincts	1	
Precincts Reporting	1	100.0 %
Times Counted	141/696	20.3 %
Total Votes	1	
Write-in Votes	1	100.00%

DEM DeTour Twp Trustee		DEM Total	
Number of Precincts		1	
Precincts Reporting		1	100.0 %
Times Counted		141/696	20.3 %
Total Votes		30	
Robert Vaught	DEM	30	100.00%
Write-in Votes		0	0.00%

DEM Drum Isl Twp Supervisor	DEM Total	
Number of Precincts	1	
Precincts Reporting	1	100.0 %
Times Counted	250/1025	24.4 %
Total Votes	8	
Write-in Votes	8	100.00%

DEM Drum Isl Twp Clerk	DEM Total	
Number of Precincts	1	
Precincts Reporting	1	100.0 %
Times Counted	250/1025	24.4 %
Total Votes	4	
Write-in Votes	4	100.00%

DEM Drum Isl Twp Treasurer	DEM Total	
Number of Precincts	1	
Precincts Reporting	1	100.0 %
Times Counted	250/1025	24.4 %
Total Votes	4	
Write-in Votes	4	100.00%

DEM Drum Isl Twp Trustee	DEM Total	
Number of Precincts	1	
Precincts Reporting	1	100.0 %
Times Counted	250/1025	24.4 %
Total Votes	6	
Write-in Votes	6	100.00%

Registered Voters 23970 - Cards Cast 5586 23.30% Num. Report Precinct 19 - Num. Reporting 19 100.00%

DEM Hulbert Twp Supervisor		DEM Total	
Number of Precincts		1	
Precincts Reporting		1	100.0 %
Times Counted		52/162	32.1 %
Total Votes		2	
Write-in Votes		2	100.00%

DEM Hulbert Twp Clerk		DEM Total	
Number of Precincts		1	
Precincts Reporting		1	100.0 %
Times Counted		52/162	32.1 %
Total Votes		2	
Write-in Votes		2	100.00%

DEM Hulbert Twp Treasurer		DEM Total	
Number of Precincts		1	
Precincts Reporting		1	100.0 %
Times Counted		52/162	32.1 %
Total Votes		2	
Write-in Votes		2	100.00%

DEM Hulbert Twp Trustee		DEM Total	
Number of Precincts		1	
Precincts Reporting		1	100.0 %
Times Counted		52/162	32.1 %
Total Votes		14	
Todd Davis	DEM	14	100.00%
Write-in Votes		0	0.00%

DEM Hulbert Twp Constable		DEM Total	
Number of Precincts		1	
Precincts Reporting		1	100.0 %
Times Counted		52/162	32.1 %
Total Votes		1	
Write-in Votes		1	100.00%

DEM Kinross Twp Supervisor		DEM Total	
Number of Precincts		1	
Precincts Reporting		1	100.0 %
Times Counted		586/2171	27.0 %
Total Votes		107	
Dean A. Auger	DEM	30	28.04%
Leigh R. Brinker	DEM	76	71.03%
Write-in Votes		1	0.93%

Registered Voters 23970 - Cards Cast 5586 23.30% Num. Report Precinct 19 - Num. Reporting 19 100.00%

DEM Kinross Twp Clerk

		DEM Total	
Number of Precincts		1	
Precincts Reporting		1	100.0 %
Times Counted		586/2171	27.0 %
Total Votes		99	
Joe Paczkowski	DEM	95	95.96%
Write-in Votes		4	4.04%

DEM Kinross Twp Treasurer

		DEM Total	
Number of Precincts		1	
Precincts Reporting		1	100.0 %
Times Counted		586/2171	27.0 %
Total Votes		99	
Luanne Kooiman-Kauer	DEM	98	98.99%
Write-in Votes		1	1.01%

DEM Kinross Twp Trustee

	DEM Total	
Number of Precincts	1	
Precincts Reporting	1	100.0 %
Times Counted	586/2171	27.0 %
Total Votes	26	
Write-in Votes	26	100.00%

DEM Pickford Twp Supervisor

	DEM Total	
Number of Precincts	1	
Precincts Reporting	1	100.0 %
Times Counted	275/1203	22.9 %
Total Votes	5	
Write-in Votes	5	100.00%

DEM Pickford Twp Clerk

	DEM Total	
Number of Precincts	1	
Precincts Reporting	1	100.0 %
Times Counted	275/1203	22.9 %
Total Votes	5	
Write-in Votes	5	100.00%

DEM Pickford Twp Treasurer

	DEM Total	
Number of Precincts	1	
Precincts Reporting	1	100.0 %
Times Counted	275/1203	22.9 %
Total Votes	5	
Write-in Votes	5	100.00%

Election Summary Report
Chippewa County, MI
2012 General Primary
Summary For Jurisdiction Wide, All Counters, All Races

Registered Voters 23970 - Cards Cast 5586 23.30% Num. Report Precinct 19 - Num. Reporting 19 100.00%

DEM Pickford Twp Trustee		DEM Total	
Number of Precincts		1	
Precincts Reporting		1	100.0 %
Times Counted		275/1203	22.9 %
Total Votes		7	
Write-in Votes		7	100.00%

DEM Raber Twp Supervisor		DEM Total	
Number of Precincts		1	
Precincts Reporting		1	100.0 %
Times Counted		168/511	32.9 %
Total Votes		56	
Paul A. Warner	DEM	55	98.21%
Write-in Votes		1	1.79%

DEM Raber Twp Clerk		DEM Total	
Number of Precincts		1	
Precincts Reporting		1	100.0 %
Times Counted		168/511	32.9 %
Total Votes		54	
Marilyn E. Mrozek	DEM	54	100.00%
Write-in Votes		0	0.00%

DEM Raber Twp Treasurer		DEM Total	
Number of Precincts		1	
Precincts Reporting		1	100.0 %
Times Counted		168/511	32.9 %
Total Votes		54	
Sherry Postula	DEM	54	100.00%
Write-in Votes		0	0.00%

DEM Raber Twp Trustee		DEM Total	
Number of Precincts		1	
Precincts Reporting		1	100.0 %
Times Counted		168/511	32.9 %
Total Votes		93	
Daniel Galarowic	DEM	43	46.24%
Linda Johnson	DEM	49	52.69%
Write-in Votes		1	1.08%

DEM Rudyard Twp Supervisor		DEM Total	
Number of Precincts		1	
Precincts Reporting		1	100.0 %
Times Counted		280/984	28.5 %
Total Votes		30	
Rodney Carr	DEM	29	96.67%
Write-in Votes		1	3.33%

Registered Voters 23970 - Cards Cast 5586 23.30% Num. Report Precinct 19 - Num. Reporting 19 100.00%

DEM Rudyard Twp Clerk		DEM Total	
Number of Precincts		1	
Precincts Reporting		1	100.0 %
Times Counted		280/984	28.5 %
Total Votes		37	
Donna Hall	DEM	36	97.30%
Write-in Votes		1	2.70%

DEM Rudyard Twp Treasurer	DEM Total	
Number of Precincts	1	
Precincts Reporting	1	100.0 %
Times Counted	280/984	28.5 %
Total Votes	3	
Write-in Votes	3	100.00%

DEM Rudyard Twp Trustee	DEM Total	
Number of Precincts	1	
Precincts Reporting	1	100.0 %
Times Counted	280/984	28.5 %
Total Votes	3	
Write-in Votes	3	100.00%

DEM Rudyard Twp Constable	DEM Total	
Number of Precincts	1	
Precincts Reporting	1	100.0 %
Times Counted	280/984	28.5 %
Total Votes	3	
Write-in Votes	3	100.00%

DEM Soo Twp Supervisor		DEM Total	
Number of Precincts		1	
Precincts Reporting		1	100.0 %
Times Counted		524/2329	22.5 %
Total Votes		112	
Larry J. Perron	DEM	112	100.00%
Write-in Votes		0	0.00%

DEM Soo Twp Clerk	DEM Total	
Number of Precincts	1	
Precincts Reporting	1	100.0 %
Times Counted	524/2329	22.5 %
Total Votes	4	
Write-in Votes	4	100.00%

Registered Voters 23970 - Cards Cast 5586 23.30% Num. Report Precinct 19 - Num. Reporting 19 100.00%

DEM Soo Twp Treasurer

	DEM Total	
Number of Precincts	1	
Precincts Reporting	1	100.0 %
Times Counted	524/2329	22.5 %
Total Votes	2	
Write-in Votes	2	100.00%

DEM Soo Twp Trustee

	DEM Total	
Number of Precincts	1	
Precincts Reporting	1	100.0 %
Times Counted	524/2329	22.5 %
Total Votes	4	
Write-in Votes	4	100.00%

DEM Sugar Isl Twp Supervisor

		DEM Total	
Number of Precincts		1	
Precincts Reporting		1	100.0 %
Times Counted		269/609	44.2 %
Total Votes		200	
Jesse Knoll	DEM	95	47.50%
Eric McKerchie	DEM	104	52.00%
Write-in Votes		1	0.50%

DEM Sugar Isl Twp Clerk

	DEM Total	
Number of Precincts	1	
Precincts Reporting	1	100.0 %
Times Counted	269/609	44.2 %
Total Votes	23	
Write-in Votes	23	100.00%

DEM Sugar Isl Twp Treasurer

	DEM Total	
Number of Precincts	1	
Precincts Reporting	1	100.0 %
Times Counted	269/609	44.2 %
Total Votes	8	
Write-in Votes	8	100.00%

DEM Sugar Isl Twp Trustee

		DEM Total	
Number of Precincts		1	
Precincts Reporting		1	100.0 %
Times Counted		269/609	44.2 %
Total Votes		123	
Kenneth P. Biron, II	DEM	114	92.68%
Write-in Votes		9	7.32%

Election Summary Report
Chippewa County, MI
2012 General Primary
Summary For Jurisdiction Wide, All Counters, All Races

Registered Voters 23970 - Cards Cast 5586 23.30% Num. Report Precinct 19 - Num. Reporting 19 100.00%

DEM Superior Twp Supervisor		DEM Total	
Number of Precincts		1	
Precincts Reporting		1	100.0 %
Times Counted		239/1063	22.5 %
Total Votes		2	
Write-in Votes		2	100.00%

DEM Superior Twp Clerk		DEM Total	
Number of Precincts		1	
Precincts Reporting		1	100.0 %
Times Counted		239/1063	22.5 %
Total Votes		46	
William Beaune	DEM	45	97.83%
Write-in Votes		1	2.17%

DEM Superior Twp Treasurer		DEM Total	
Number of Precincts		1	
Precincts Reporting		1	100.0 %
Times Counted		239/1063	22.5 %
Total Votes		2	
Write-in Votes		2	100.00%

DEM Superior Twp Trustee		DEM Total	
Number of Precincts		1	
Precincts Reporting		1	100.0 %
Times Counted		239/1063	22.5 %
Total Votes		26	
Jim Miller	DEM	23	88.46%
Write-in Votes		3	11.54%

DEM Trout Lk Twp Supervisor		DEM Total	
Number of Precincts		1	
Precincts Reporting		1	100.0 %
Times Counted		108/307	35.2 %
Total Votes		8	
John R. Clark	DEM	8	100.00%
Edith King	DEM	0	0.00%
Write-in Votes		0	0.00%

DEM Trout Lk Twp Clerk		DEM Total	
Number of Precincts		1	
Precincts Reporting		1	100.0 %
Times Counted		108/307	35.2 %
Total Votes		1	
Write-in Votes		1	100.00%

Registered Voters 23970 - Cards Cast 5586 23.30% Num. Report Precinct 19 - Num. Reporting 19 100.00%

DEM Trout Lk Twp Treasurer	DEM Total	
Number of Precincts	1	
Precincts Reporting	1	100.0 %
Times Counted	108/307	35.2 %
Total Votes	1	
Write-in Votes	1	100.00%

DEM Trout Lk Twp Trustee		DEM Total	
Number of Precincts		1	
Precincts Reporting		1	100.0 %
Times Counted		108/307	35.2 %
Total Votes		8	
Abigail DuRussel	DEM	8	100.00%
Write-in Votes		0	0.00%

DEM Whitefish Twp Supervisor	DEM Total	
Number of Precincts	1	
Precincts Reporting	1	100.0 %
Times Counted	242/562	43.1 %
Total Votes	4	
Write-in Votes	4	100.00%

DEM Whitefish Twp Clerk	DEM Total	
Number of Precincts	1	
Precincts Reporting	1	100.0 %
Times Counted	242/562	43.1 %
Total Votes	8	
Write-in Votes	8	100.00%

DEM Whitefish Twp Treasurer	DEM Total	
Number of Precincts	1	
Precincts Reporting	1	100.0 %
Times Counted	242/562	43.1 %
Total Votes	4	
Write-in Votes	4	100.00%

DEM Whitefish Twp Trustee	DEM Total	
Number of Precincts	1	
Precincts Reporting	1	100.0 %
Times Counted	242/562	43.1 %
Total Votes	7	
Write-in Votes	7	100.00%

Election Summary Report
Chippewa County, MI
2012 General Primary
Summary For Jurisdiction Wide, All Counters, All Races

Registered Voters 23970 - Cards Cast 5586 23.30% Num. Report Precinct 19 - Num. Reporting 19 100.00%

DEM SSMarie 1 Delegate	DEM Total	
Number of Precincts	1	
Precincts Reporting	1	100.0 %
Times Counted	594/3178	18.7 %
Total Votes	28	
Write-in Votes	28	100.00%

DEM SSMarie 2 Delegate	DEM Total	
Number of Precincts	1	
Precincts Reporting	1	100.0 %
Times Counted	537/2855	18.8 %
Total Votes	14	
Write-in Votes	14	100.00%

DEM SSMarie 3 Delegate	DEM Total	
Number of Precincts	1	
Precincts Reporting	1	100.0 %
Times Counted	563/2652	21.2 %
Total Votes	23	
Write-in Votes	23	100.00%

DEM Bay Mills 1 Delegate	DEM Total	
Number of Precincts	1	
Precincts Reporting	1	100.0 %
Times Counted	163/1019	16.0 %
Total Votes	2	
Write-in Votes	2	100.00%

DEM Bruce 1 Delegate	DEM Total	
Number of Precincts	1	
Precincts Reporting	1	100.0 %
Times Counted	390/1530	25.5 %
Total Votes	7	
Write-in Votes	7	100.00%

DEM Chippewa 1 Delegate	DEM Total	
Number of Precincts	1	
Precincts Reporting	1	100.0 %
Times Counted	37/175	21.1 %
Total Votes	0	
Write-in Votes	0	N/A

Election Summary Report
Chippewa County, MI
2012 General Primary
Summary For Jurisdiction Wide, All Counters, All Races

Registered Voters 23970 - Cards Cast 5586 23.30% Num. Report Precinct 19 - Num. Reporting 19 100.00%

DEM Dafter 1 Delegate

	DEM Total	
Number of Precincts	1	
Precincts Reporting	1	100.0 %
Times Counted	168/939	17.9 %
Total Votes	1	
Write-in Votes	1	100.00%

DEM DeTour 1 Delegate

	DEM Total	
Number of Precincts	1	
Precincts Reporting	1	100.0 %
Times Counted	141/696	20.3 %
Total Votes	2	
Write-in Votes	2	100.00%

DEM Drum Isl 1 Delegate

	DEM Total	
Number of Precincts	1	
Precincts Reporting	1	100.0 %
Times Counted	250/1025	24.4 %
Total Votes	5	
Write-in Votes	5	100.00%

DEM Hulbert 1 Delegate

	DEM Total	
Number of Precincts	1	
Precincts Reporting	1	100.0 %
Times Counted	52/162	32.1 %
Total Votes	1	
Write-in Votes	1	100.00%

DEM Kinross 1 Delegate

	DEM Total	
Number of Precincts	1	
Precincts Reporting	1	100.0 %
Times Counted	586/2171	27.0 %
Total Votes	14	
Write-in Votes	14	100.00%

DEM Pickford 1 Delegate

	DEM Total	
Number of Precincts	1	
Precincts Reporting	1	100.0 %
Times Counted	275/1203	22.9 %
Total Votes	29	
Gary C. Galloway DEM	27	93.10%
Write-in Votes	2	6.90%

Election Summary Report
Chippewa County, MI
2012 General Primary
Summary For Jurisdiction Wide, All Counters, All Races

Registered Voters 23970 - Cards Cast 5586 23.30% Num. Report Precinct 19 - Num. Reporting 19 100.00%

DEM Raber 1 Delegate		DEM Total	
Number of Precincts		1	
Precincts Reporting		1	100.0 %
Times Counted		168/511	32.9 %
Total Votes		4	
Write-in Votes		4	100.00%

DEM Rudyard 1 Delegate		DEM Total	
Number of Precincts		1	
Precincts Reporting		1	100.0 %
Times Counted		280/984	28.5 %
Total Votes		4	
Write-in Votes		4	100.00%

DEM Soo 1 Delegate		DEM Total	
Number of Precincts		1	
Precincts Reporting		1	100.0 %
Times Counted		524/2329	22.5 %
Total Votes		100	
Bonnie B. Skoryanc	DEM	98	98.00%
Write-in Votes		2	2.00%

DEM Sugar Isl 1 Delegate		DEM Total	
Number of Precincts		1	
Precincts Reporting		1	100.0 %
Times Counted		269/609	44.2 %
Total Votes		5	
Write-in Votes		5	100.00%

DEM Superior 1 Delegate		DEM Total	
Number of Precincts		1	
Precincts Reporting		1	100.0 %
Times Counted		239/1063	22.5 %
Total Votes		2	
Write-in Votes		2	100.00%

DEM Trout Lk 1 Delegate		DEM Total	
Number of Precincts		1	
Precincts Reporting		1	100.0 %
Times Counted		108/307	35.2 %
Total Votes		0	
Write-in Votes		0	N/A

Election Summary Report
Chippewa County, MI
2012 General Primary
Summary For Jurisdiction Wide, All Counters, All Races

Registered Voters 23970 - Cards Cast 5586 23.30% Num. Report Precinct 19 - Num. Reporting 19 100.00%

DEM Whitefish 1 Delegate	DEM Total	
Number of Precincts	1	
Precincts Reporting	1	100.0 %
Times Counted	242/562	43.1 %
Total Votes	3	
Write-in Votes	3	100.00%

Drum Island Library Prop	Total	
Number of Precincts	1	
Precincts Reporting	1	100.0 %
Times Counted	250/1025	24.4 %
Total Votes	191	
YES	165	86.39%
NO	26	13.61%

Drum Island Gen Oper	Total	
Number of Precincts	1	
Precincts Reporting	1	100.0 %
Times Counted	250/1025	24.4 %
Total Votes	189	
YES	154	81.48%
NO	35	18.52%

Kinross Twp EMS Prop	Total	
Number of Precincts	1	
Precincts Reporting	1	100.0 %
Times Counted	586/2171	27.0 %
Total Votes	474	
YES	265	55.91%
NO	209	44.09%

Raber Twp Road Renewal	Total	
Number of Precincts	1	
Precincts Reporting	1	100.0 %
Times Counted	168/511	32.9 %
Total Votes	119	
YES	79	66.39%
NO	40	33.61%

Rudyard Twp Black-topping	Total	
Number of Precincts	1	
Precincts Reporting	1	100.0 %
Times Counted	280/984	28.5 %
Total Votes	246	
YES	179	72.76%
NO	67	27.24%

Election Summary Report
Chippewa County, MI
2012 General Primary
Summary For Jurisdiction Wide, All Counters, All Races

Registered Voters 23970 - Cards Cast 5586 23.30% Num. Report Precinct 19 - Num. Reporting 19 100.00%

Rudyard Twp Road Improv

	Total	
Number of Precincts	1	
Precincts Reporting	1	100.0 %
Times Counted	280/984	28.5 %
Total Votes	246	
YES	172	69.92%
NO	74	30.08%

Sugar Island Road Improv

	Total	
Number of Precincts	1	
Precincts Reporting	1	100.0 %
Times Counted	269/609	44.2 %
Total Votes	203	
YES	141	69.46%
NO	62	30.54%

Whitefish Twp Bonding Prop

	Total	
Number of Precincts	1	
Precincts Reporting	1	100.0 %
Times Counted	242/562	43.1 %
Total Votes	187	
YES	104	55.61%
NO	83	44.39%

Brimley Schools Prop

	Total	
Number of Precincts	4	
Precincts Reporting	4	100.0 %
Times Counted	469/2408	19.5 %
Total Votes	387	
YES	198	51.16%
NO	189	48.84%

Statement of Votes Cast
Chippewa County, MI
2012 General Primary
SOVC For Jurisdiction Wide, All Counters, All Races

	TURN OUT		
	Reg. Voters	Cards Cast	% Turnout
Jurisdiction Wide			
City of Sault Ste. Marie, Precinct 1	3178	594	18.69%
City of Sault Ste. Marie, Precinct 2	2855	537	18.81%
City of Sault Ste. Marie, Precinct 3	2652	563	21.23%
Bay Mills Township, Precinct 1	1019	163	16.00%
Bruce Township, Precinct 1	1530	390	25.49%
Chippewa Township, Precinct 1	175	37	21.14%
Dafter Township, Precinct 1	939	168	17.89%
DeTour Township, Precinct 1	696	141	20.26%
Drummond Island Township, Precinct 1	1025	250	24.39%
Hulbert Township, Precinct 1	162	52	32.10%
Kinross Charter Township, Precinct 1	2171	586	26.99%
Pickford Township, Precinct 1	1203	275	22.86%
Raber Township, Precinct 1	511	168	32.88%
Rudyard Township, Precinct 1	984	280	28.46%
Soo Township, Precinct 1	2329	524	22.50%
Sugar Island Township, Precinct 1	609	269	44.17%
Superior Township, Precinct 1	1063	239	22.48%
Trout Lake Township, Precinct 1	307	108	35.18%
Whitefish Township, Precinct 1	562	242	43.06%
Total	23970	5586	23.30%

Statement of Votes Cast
Chippewa County, MI
2012 General Primary
SOVC For Jurisdiction Wide, All Counters, All Races

				REP US Senator					
	Reg. Voters	Times Counted	Total Votes	Clark Durant (REP)		Gary Glenn (REP)		Randy Hekman (REP)	
Jurisdiction Wide									
City of Sault Ste. Marie, Precinct 1	3178	594	275	70	25.45%	22	8.00%	16	5.82%
City of Sault Ste. Marie, Precinct 2	2855	537	226	82	36.28%	17	7.52%	7	3.10%
City of Sault Ste. Marie, Precinct 3	2652	563	303	82	27.06%	18	5.94%	22	7.26%
Bay Mills Township, Precinct 1	1019	163	78	29	37.18%	7	8.97%	2	2.56%
Bruce Township, Precinct 1	1530	390	236	84	35.59%	21	8.90%	13	5.51%
Chippewa Township, Precinct 1	175	37	15	7	46.67%	0	0.00%	2	13.33%
Dafter Township, Precinct 1	939	168	113	47	41.59%	6	5.31%	7	6.19%
DeTour Township, Precinct 1	696	141	94	38	40.43%	5	5.32%	8	8.51%
Drummond Island Township, Precinct 1	1025	250	173	80	46.24%	6	3.47%	10	5.78%
Hulbert Township, Precinct 1	162	52	34	11	32.35%	2	5.88%	4	11.76%
Kinross Charter Township, Precinct 1	2171	586	381	131	34.38%	25	6.56%	26	6.82%
Pickford Township, Precinct 1	1203	275	192	71	36.98%	9	4.69%	6	3.13%
Raber Township, Precinct 1	511	168	72	34	47.22%	2	2.78%	2	2.78%
Rudyard Township, Precinct 1	984	280	186	55	29.57%	15	8.06%	17	9.14%
Soo Township, Precinct 1	2329	524	311	106	34.08%	15	4.82%	16	5.14%
Sugar Island Township, Precinct 1	609	269	53	18	33.96%	2	3.77%	7	13.21%
Superior Township, Precinct 1	1063	239	132	45	34.09%	8	6.06%	10	7.58%
Trout Lake Township, Precinct 1	307	108	82	36	43.90%	7	8.54%	5	6.10%
Whitefish Township, Precinct 1	562	242	156	51	32.69%	9	5.77%	9	5.77%
Total	23970	5586	3112	1077	34.61%	196	6.30%	189	6.07%

Statement of Votes Cast
Chippewa County, MI
2012 General Primary
SOVC For Jurisdiction Wide, All Counters, All Races

	REP US Senator			
	Pete Hoekstra (REP)		Write-In Votes	
Jurisdiction Wide				
City of Sault Ste. Marie, Precinct 1	162	58.91%	5	1.82%
City of Sault Ste. Marie, Precinct 2	120	53.10%	0	0.00%
City of Sault Ste. Marie, Precinct 3	180	59.41%	1	0.33%
Bay Mills Township, Precinct 1	40	51.28%	0	0.00%
Bruce Township, Precinct 1	118	50.00%	0	0.00%
Chippewa Township, Precinct 1	6	40.00%	0	0.00%
Dafter Township, Precinct 1	53	46.90%	0	0.00%
DeTour Township, Precinct 1	43	45.74%	0	0.00%
Drummond Island Township, Precinct 1	75	43.35%	2	1.16%
Hulbert Township, Precinct 1	17	50.00%	0	0.00%
Kinross Charter Township, Precinct 1	198	51.97%	1	0.26%
Pickford Township, Precinct 1	106	55.21%	0	0.00%
Raber Township, Precinct 1	34	47.22%	0	0.00%
Rudyard Township, Precinct 1	99	53.23%	0	0.00%
Soo Township, Precinct 1	174	55.95%	0	0.00%
Sugar Island Township, Precinct 1	26	49.06%	0	0.00%
Superior Township, Precinct 1	69	52.27%	0	0.00%
Trout Lake Township, Precinct 1	34	41.46%	0	0.00%
Whitefish Township, Precinct 1	87	55.77%	0	0.00%
Total	1641	52.73%	9	0.29%

Statement of Votes Cast
Chippewa County, MI
2012 General Primary
SOVC For Jurisdiction Wide, All Counters, All Races

REP D1 Rep in Congress

	Reg. Voters	Times Counted	Total Votes	Dan Benishek (REP)		Write-In Votes	
Jurisdiction Wide							
City of Sault Ste. Marie, Precinct 1	3178	594	241	236	97.93%	5	2.07%
City of Sault Ste. Marie, Precinct 2	2855	537	205	202	98.54%	3	1.46%
City of Sault Ste. Marie, Precinct 3	2652	563	258	256	99.22%	2	0.78%
Bay Mills Township, Precinct 1	1019	163	64	63	98.44%	1	1.56%
Bruce Township, Precinct 1	1530	390	221	221	100.00%	0	0.00%
Chippewa Township, Precinct 1	175	37	18	18	100.00%	0	0.00%
Dafter Township, Precinct 1	939	168	105	104	99.05%	1	0.95%
DeTour Township, Precinct 1	696	141	86	86	100.00%	0	0.00%
Drummond Island Township, Precinct 1	1025	250	165	162	98.18%	3	1.82%
Hulbert Township, Precinct 1	162	52	35	34	97.14%	1	2.86%
Kinross Charter Township, Precinct 1	2171	586	340	338	99.41%	2	0.59%
Pickford Township, Precinct 1	1203	275	179	178	99.44%	1	0.56%
Raber Township, Precinct 1	511	168	66	65	98.48%	1	1.52%
Rudyard Township, Precinct 1	984	280	164	164	100.00%	0	0.00%
Soo Township, Precinct 1	2329	524	289	287	99.31%	2	0.69%
Sugar Island Township, Precinct 1	609	269	49	48	97.96%	1	2.04%
Superior Township, Precinct 1	1063	239	117	116	99.15%	1	0.85%
Trout Lake Township, Precinct 1	307	108	69	69	100.00%	0	0.00%
Whitefish Township, Precinct 1	562	242	140	138	98.57%	2	1.43%
Total	23970	5586	2811	2785	99.08%	26	0.92%

Statement of Votes Cast
Chippewa County, MI
2012 General Primary
SOVC For Jurisdiction Wide, All Counters, All Races

	REP D107 Representative						
	Reg. Voters	Times Counted	Total Votes	Frank Foster (REP)		Write-In Votes	
Jurisdiction Wide							
City of Sault Ste. Marie, Precinct 1	3178	594	245	243	99.18%	2	0.82%
City of Sault Ste. Marie, Precinct 2	2855	537	213	211	99.06%	2	0.94%
City of Sault Ste. Marie, Precinct 3	2652	563	263	262	99.62%	1	0.38%
Bay Mills Township, Precinct 1	1019	163	65	65	100.00%	0	0.00%
Bruce Township, Precinct 1	1530	390	213	211	99.06%	2	0.94%
Chippewa Township, Precinct 1	175	37	15	15	100.00%	0	0.00%
Dafter Township, Precinct 1	939	168	102	101	99.02%	1	0.98%
DeTour Township, Precinct 1	696	141	91	91	100.00%	0	0.00%
Drummond Island Township, Precinct 1	1025	250	154	153	99.35%	1	0.65%
Hulbert Township, Precinct 1	162	52	32	31	96.88%	1	3.13%
Kinross Charter Township, Precinct 1	2171	586	343	339	98.83%	4	1.17%
Pickford Township, Precinct 1	1203	275	183	183	100.00%	0	0.00%
Raber Township, Precinct 1	511	168	68	68	100.00%	0	0.00%
Rudyard Township, Precinct 1	984	280	166	165	99.40%	1	0.60%
Soo Township, Precinct 1	2329	524	291	288	98.97%	3	1.03%
Sugar Island Township, Precinct 1	609	269	47	47	100.00%	0	0.00%
Superior Township, Precinct 1	1063	239	114	114	100.00%	0	0.00%
Trout Lake Township, Precinct 1	307	108	69	69	100.00%	0	0.00%
Whitefish Township, Precinct 1	562	242	133	132	99.25%	1	0.75%
Total	23970	5586	2807	2788	99.32%	19	0.68%

Statement of Votes Cast
Chippewa County, MI
2012 General Primary
SOVC For Jurisdiction Wide, All Counters, All Races

	DEM US Senator						
	Reg. Voters	Times Counted	Total Votes	Debbie Stabenow (DEM)		Write-In Votes	
Jurisdiction Wide							
City of Sault Ste. Marie, Precinct 1	3178	594	219	217	99.09%	2	0.91%
City of Sault Ste. Marie, Precinct 2	2855	537	189	188	99.47%	1	0.53%
City of Sault Ste. Marie, Precinct 3	2652	563	156	155	99.36%	1	0.64%
Bay Mills Township, Precinct 1	1019	163	62	62	100.00%	0	0.00%
Bruce Township, Precinct 1	1530	390	66	64	96.97%	2	3.03%
Chippewa Township, Precinct 1	175	37	7	7	100.00%	0	0.00%
Dafter Township, Precinct 1	939	168	32	32	100.00%	0	0.00%
DeTour Township, Precinct 1	696	141	30	30	100.00%	0	0.00%
Drummond Island Township, Precinct 1	1025	250	41	41	100.00%	0	0.00%
Hulbert Township, Precinct 1	162	52	14	14	100.00%	0	0.00%
Kinross Charter Township, Precinct 1	2171	586	114	111	97.37%	3	2.63%
Pickford Township, Precinct 1	1203	275	36	36	100.00%	0	0.00%
Raber Township, Precinct 1	511	168	59	57	96.61%	2	3.39%
Rudyard Township, Precinct 1	984	280	48	47	97.92%	1	2.08%
Soo Township, Precinct 1	2329	524	133	131	98.50%	2	1.50%
Sugar Island Township, Precinct 1	609	269	117	116	99.15%	1	0.85%
Superior Township, Precinct 1	1063	239	65	65	100.00%	0	0.00%
Trout Lake Township, Precinct 1	307	108	7	7	100.00%	0	0.00%
Whitefish Township, Precinct 1	562	242	53	53	100.00%	0	0.00%
Total	23970	5586	1448	1433	98.96%	15	1.04%

Statement of Votes Cast
Chippewa County, MI
2012 General Primary
SOVC For Jurisdiction Wide, All Counters, All Races

DEM D1 Rep in Congress

	Reg. Voters	Times Counted	Total Votes	Gary McDowell (DEM)		Write-In Votes	
Jurisdiction Wide							
City of Sault Ste. Marie, Precinct 1	3178	594	232	229	98.71%	3	1.29%
City of Sault Ste. Marie, Precinct 2	2855	537	197	196	99.49%	1	0.51%
City of Sault Ste. Marie, Precinct 3	2652	563	158	158	100.00%	0	0.00%
Bay Mills Township, Precinct 1	1019	163	69	69	100.00%	0	0.00%
Bruce Township, Precinct 1	1530	390	68	68	100.00%	0	0.00%
Chippewa Township, Precinct 1	175	37	11	11	100.00%	0	0.00%
Dafter Township, Precinct 1	939	168	34	34	100.00%	0	0.00%
DeTour Township, Precinct 1	696	141	30	30	100.00%	0	0.00%
Drummond Island Township, Precinct 1	1025	250	43	43	100.00%	0	0.00%
Hulbert Township, Precinct 1	162	52	14	14	100.00%	0	0.00%
Kinross Charter Township, Precinct 1	2171	586	116	112	96.55%	4	3.45%
Pickford Township, Precinct 1	1203	275	36	36	100.00%	0	0.00%
Raber Township, Precinct 1	511	168	61	60	98.36%	1	1.64%
Rudyard Township, Precinct 1	984	280	53	53	100.00%	0	0.00%
Soo Township, Precinct 1	2329	524	138	138	100.00%	0	0.00%
Sugar Island Township, Precinct 1	609	269	127	127	100.00%	0	0.00%
Superior Township, Precinct 1	1063	239	67	67	100.00%	0	0.00%
Trout Lake Township, Precinct 1	307	108	7	7	100.00%	0	0.00%
Whitefish Township, Precinct 1	562	242	52	52	100.00%	0	0.00%
Total	23970	5586	1513	1504	99.41%	9	0.59%

Statement of Votes Cast
Chippewa County, MI
2012 General Primary
SOVC For Jurisdiction Wide, All Counters, All Races

DEM D107 Representative

	Reg. Voters	Times Counted	Total Votes	Jim Martin (DEM)		Suzanne Shumway (DEM)		Write-In Votes	
Jurisdiction Wide									
City of Sault Ste. Marie, Precinct 1	3178	594	242	193	79.75%	47	19.42%	2	0.83%
City of Sault Ste. Marie, Precinct 2	2855	537	203	164	80.79%	37	18.23%	2	0.99%
City of Sault Ste. Marie, Precinct 3	2652	563	162	130	80.25%	32	19.75%	0	0.00%
Bay Mills Township, Precinct 1	1019	163	62	32	51.61%	30	48.39%	0	0.00%
Bruce Township, Precinct 1	1530	390	68	53	77.94%	15	22.06%	0	0.00%
Chippewa Township, Precinct 1	175	37	9	4	44.44%	5	55.56%	0	0.00%
Dafter Township, Precinct 1	939	168	35	31	88.57%	4	11.43%	0	0.00%
DeTour Township, Precinct 1	696	141	24	9	37.50%	15	62.50%	0	0.00%
Drummond Island Township, Precinct 1	1025	250	41	14	34.15%	27	65.85%	0	0.00%
Hulbert Township, Precinct 1	162	52	13	5	38.46%	8	61.54%	0	0.00%
Kinross Charter Township, Precinct 1	2171	586	118	71	60.17%	46	38.98%	1	0.85%
Pickford Township, Precinct 1	1203	275	36	24	66.67%	12	33.33%	0	0.00%
Raber Township, Precinct 1	511	168	51	24	47.06%	27	52.94%	0	0.00%
Rudyard Township, Precinct 1	984	280	49	41	83.67%	8	16.33%	0	0.00%
Soo Township, Precinct 1	2329	524	138	117	84.78%	21	15.22%	0	0.00%
Sugar Island Township, Precinct 1	609	269	138	100	72.46%	38	27.54%	0	0.00%
Superior Township, Precinct 1	1063	239	67	54	80.60%	13	19.40%	0	0.00%
Trout Lake Township, Precinct 1	307	108	7	5	71.43%	2	28.57%	0	0.00%
Whitefish Township, Precinct 1	562	242	42	21	50.00%	21	50.00%	0	0.00%
Total	23970	5586	1505	1092	72.56%	408	27.11%	5	0.33%

SUMMARY REPORT

CLARE COUNTY
PRIMARY ELECTION
AUGUST 7, 2012
STATISTICS

OFFICIAL RESULTS

RUN DATE:08/10/12 03:27 PM

REPORT-EL45 PAGE 001

	VOTES	PERCENT
PRECINCTS COUNTED (OF 26)	26	100.00
REGISTERED VOTERS - TOTAL	23,426	
BALLOTS CAST - TOTAL	4,812	
BALLOTS CAST - CROSSOVER	3,025	
VOTER TURNOUT - TOTAL		20.54
VOTER TURNOUT - CROSSOVER		12.91

✓

JC 8-17

UNITED STATES SENATOR ALL BALLOTS
Vote for not more than 1
(WITH 26 OF 26 PRECINCTS COUNTED)

	VOTES	PERCENT
Clark Durant	1,159	43.54
Gary Glenn	173	6.50
Randy Hekman	189	7.10
Pete Hoekstra	1,135	42.64
WRITE-IN.	6	.23
Total	2,662	

REPRESENTATIVE IN CONGRESS 4TH DISTRICT
Vote for not more than 1
(WITH 26 OF 26 PRECINCTS COUNTED)

	VOTES	PERCENT
Dave Camp	2,549	99.45
WRITE-IN.	14	.55
Total	2,563	

REPRESENTATIVE IN STATE LEGISLATURE 97TH DISTRICT
Vote for not more than 1
(WITH 26 OF 26 PRECINCTS COUNTED)

	VOTES	PERCENT
Joel Johnson	2,564	99.53
WRITE-IN.	12	.47
Total	2,576	

REPRESENTATIVE IN STATE LEGISLATURE 99TH DISTRICT
Vote for not more than 1
(WITH 1 OF 1 PRECINCTS COUNTED)

	VOTES	PERCENT
Kevin Cotter	3	100.00
WRITE-IN.	0	
Total	3	

PROSECUTING ATTORNEY
Vote for not more than 1
(WITH 26 OF 26 PRECINCTS COUNTED)

	VOTES	PERCENT
Michelle J. Ambrozaitis.	2,197	99.37
WRITE-IN.	14	.63
Total	2,211	

PROSECUTING ATTORNEY ISABELLA COUNTY
Vote for not more than 1
(WITH 1 OF 1 PRECINCTS COUNTEO)

	VOTES	PERCENT
Risa Scully.	1	50.00
Tom Weiss	1	50.00
WRITE-IN.	0	
Total	2	

SHERIFF
Vote for not more than 1
(WITH 26 OF 26 PRECINCTS COUNTED)

	VOTES	PERCENT
Mark M. McClellan.	1,487	58.89
Richard T. Miller.	1,032	40.87
WRITE-IN.	6	.24
Total	2,525	

SHERIFF ISABELLA COUNTY
Vote for not more than 1
(WITH 1 OF 1 PRECINCTS COUNTEO)

	VOTES	PERCENT
Robert Hall.	1	33.33
Leo Mioduszewski	2	66.67
WRITE-IN.	0	
Total	3	

CLERK ISABELLA COUNTY
Vote for not more than 1
(WITH 1 OF 1 PRECINCTS COUNTED)

	VOTES	PERCENT
Paul J. Hawkins	1	50.00
Minde B. Lux	0	
Lou Ann Schmidt	1	50.00
Kim Yates	0	
WRITE-IN.	0	
Total	2	

CLERK/REGISTER OF DEEDS
Vote for not more than 1
(WITH 26 OF 26 PRECINCTS COUNTED)

	VOTES	PERCENT
Kimberly G. Davis.	2,104	99.48
WRITE-IN.	11	.52
Total	2,115	

TREASURER
Vote for not more than 1
(WITH 26 OF 26 PRECINCTS COUNTED)

	VOTES	PERCENT
WRITE-IN.	85	100.00
Total	85	

TREASURER ISABELLA COUNTY
Vote for not more than 1
(WITH 1 OF 1 PRECINCTS COUNTED)

	VOTES	PERCENT
Steven W. Pickens.	2	100.00
WRITE-IN.	0	
Total	2	

COUNTY ROAD COMMISSIONER
Vote for not more than 1
(WITH 26 OF 26 PRECINCTS COUNTED)

	VOTES	PERCENT
Don Kolander	2,084	99.43
WRITE-IN.	12	.57
Total	2,096	

REGISTER OF DEEDS ISABELLA COUNTY
Vote for not more than 1
(WITH 1 OF 1 PRECINCTS COUNTED)

	VOTES	PERCENT
Kirk S. Arndt	0	
Stephen W. Fox II.	0	
Karen R. Jackson	2	100.00
Alaina Leemaster Wills	0	
WRITE-IN.	0	
Total	2	

COUNTY ROAD COMMISSIONER ISABELLA COUNTY
Vote for not more than 2
(WITH 1 OF 1 PRECINCTS COUNTED)

	VOTES	PERCENT
David L. Livermore	2	100.00
WRITE-IN.	0	
Total	2	

DRAIN COMMISSIONER
Vote for not more than 1
(WITH 26 OF 26 PRECINCTS COUNTED)

	VOTES	PERCENT
WRITE-IN.	92	100.00
Total	92	

DRAIN COMMISSIONER ISABELLA COUNTY
Vote for not more than 1
(WITH 1 OF 1 PRECINCTS COUNTED)

	VOTES	PERCENT
WRITE-IN.	0	

SURVEYOR
Vote for not more than 1
(WITH 26 OF 26 PRECINCTS COUNTED)

	VOTES	PERCENT
Paul B. Lapham.	2,078	99.76
WRITE-IN.	5	.24
Total	2,083	

COUNTY COMMISSIONER 1ST DISTRICT
Vote for not more than 1
(WITH 4 OF 4 PRECINCTS COUNTED)

	VOTES	PERCENT
Jerry Burger	296	99.33
WRITE-IN.	2	.67
Total	298	

COUNTY COMMISSIONER 2ND DISTRICT
Vote for not more than 1
(WITH 3 OF 3 PRECINCTS COUNTED)

	VOTES	PERCENT
WRITE-IN.	10	100.00
Total	10	

COUNTY COMMISSIONER 3RD DISTRICT
Vote for not more than 1
(WITH 3 OF 3 PRECINCTS COUNTED)

	VOTES	PERCENT
Leonard Ray Strouse	290	100.00
WRITE-IN.	0	
Total	290	

COUNTY COMMISSIONER 4TH DISTRICT
Vote for not more than 1
(WITH 4 OF 4 PRECINCTS COUNTED)

	VOTES	PERCENT
Jack Kleinhardt	427	100.00
WRITE-IN.	0	
Total	427	

COUNTY COMMISSIONER 5TH DISTRICT
Vote for not more than 1
(WITH 4 OF 4 PRECINCTS COUNTED)

	VOTES	PERCENT
Donald David	291	98.64
WRITE-IN.	4	1.36
Total	295	

COUNTY COMMISSIONER 6TH DISTRICT
Vote for not more than 1
(WITH 5 OF 5 PRECINCTS COUNTED)

	VOTES	PERCENT
Jim Keysor	282	99.30
WRITE-IN.	2	.70
Total	284	

COUNTY COMMISSIONER 7TH DISTRICT
Vote for not more than 1
(WITH 3 OF 3 PRECINCTS COUNTED)

	VOTES	PERCENT
WRITE-IN.	9	100.00
Total	9	

COUNTY COMMISSIONER 1ST DISTRICT
Vote for not more than 1
(WITH 1 OF 1 PRECINCTS COUNTED)

	VOTES	PERCENT
George A. Green	2	100.00
WRITE-IN.	0	
Total	2	

SUPERVISOR SHERIDAN
Vote for not more than 1
(WITH 2 OF 2 PRECINCTS COUNTED)

	VOTES	PERCENT
William R. Strouse	107	100.00
WRITE-IN.	0	
Total	107	

SUPERVISOR ARTHUR
Vote for not more than 1
(WITH 1 OF 1 PRECINCTS COUNTED)

	VOTES	PERCENT
Lee Schunk	90	100.00
WRITE-IN.	0	
Total	90	

SUPERVISOR SURREY
Vote for not more than 1
(WITH 2 OF 2 PRECINCTS COUNTED)

	VOTES	PERCENT
WRITE-IN.	7	100.00
Total	7	

SUPERVISOR HAYES
Vote for not more than 1
(WITH 4 OF 4 PRECINCTS COUNTED)

	VOTES	PERCENT
Virginia Collins	196	98.00
WRITE-IN.	4	2.00
Total	200	

SUPERVISOR GRANT
Vote for not more than 1
(WITH 3 OF 3 PRECINCTS COUNTED)

	VOTES	PERCENT
Michael Coon	124	27.74
Dan Dysinger Jr.	323	72.26
WRITE-IN.	0	
Total	447	

SUPERVISOR LINCOLN
Vote for not more than 1
(WITH 2 OF 2 PRECINCTS COUNTED)

	VOTES	PERCENT
Dennis Zimmerman	82	97.62
WRITE-IN.	2	2.38
Total	84	

SUPERVISOR FRANKLIN
Vote for not more than 1
(WITH 1 OF 1 PRECINCTS COUNTED)

	VOTES	PERCENT
Edward T. Erskine.	83	71.55
Alfred W. Townsend	32	27.59
WRITE-IN.	1	.86
Total	116	

SUPERVISOR FREEMAN
Vote for not more than 1
(WITH 1 OF 1 PRECINCTS COUNTED)

	VOTES	PERCENT
WRITE-IN.	2	100.00
Total	2	

SUPERVISOR FROST
Vote for not more than 1
(WITH 1 OF 1 PRECINCTS COUNTED)

	VOTES	PERCENT
WRITE-IN.	4	100.00
Total	4	

SUPERVISOR GARFIELD
Vote for not more than 1
(WITH 1 OF 1 PRECINCTS COUNTED)

	VOTES	PERCENT
David Lee Byl	75	40.32
Stephen Conroy.	46	24.73
Gary W. Hendershot	65	34.95
WRITE-IN.	0	
Total	186	

SUPERVISOR GREENWOOD
Vote for not more than 1
(WITH 1 OF 1 PRECINCTS COUNTED)

	VOTES	PERCENT
WRITE-IN.	0	

SUPERVISOR HAMILTON
Vote for not more than 1
(WITH 1 OF 1 PRECINCTS COUNTED)

	VOTES	PERCENT
David Cooper	100	100.00
WRITE-IN.	0	
Total	100	

SUPERVISOR HATTON
Vote for not more than 1
(WITH 1 OF 1 PRECINCTS COUNTED)

	VOTES	PERCENT
William L. Hileman	85	100.00
WRITE-IN.	0	
Total	85	

SUPERVISOR REDDING
Vote for not more than 1
(WITH 1 OF 1 PRECINCTS COUNTED)

	VOTES	PERCENT
Thomas L. Krchmar.	26	100.00
WRITE-IN.	0	
Total	26	

SUPERVISOR SUMMERFIELD
Vote for not more than 1
(WITH 1 OF 1 PRECINCTS COUNTED)

	VOTES	PERCENT
Brice H. Bond	29	96.67
WRITE-IN.	1	3.33
Total	30	

SUPERVISOR WINTERFIELD
Vote for not more than 1
(WITH 1 OF 1 PRECINCTS COUNTED)

	VOTES	PERCENT
WRITE-IN.	0	

CLERK SHERIDAN
Vote for not more than 1
(WITH 2 OF 2 PRECINCTS COUNTED)

	VOTES	PERCENT
Leane C. Strouse	104	100.00
WRITE-IN.	0	
Total	104	

CLERK ARTHUR
Vote for not more than 1
(WITH 1 OF 1 PRECINCTS COUNTED)

	VOTES	PERCENT
Teresa K. Coats	53	48.62
Julie Walker	56	51.38
WRITE-IN.	0	
Total	109	

CLERK SURREY
Vote for not more than 1
(WITH 2 OF 2 PRECINCTS COUNTED)

	VOTES	PERCENT
WRITE-IN.	5	100.00
Total	5	

CLERK HAYES
Vote for not more than 1
(WITH 4 OF 4 PRECINCTS COUNTED)

	VOTES	PERCENT
WRITE-IN.	19	100.00
Total	19	

CLERK GRANT
Vote for not more than 1
(WITH 3 OF 3 PRECINCTS COUNTED)

	VOTES	PERCENT
Susan Wentworth	396	99.75
WRITE-IN.	1	.25
Total	397	

CLERK LINCOLN
Vote for not more than 1
(WITH 2 OF 2 PRECINCTS COUNTED)

	VOTES	PERCENT
WRITE-IN.	3	100.00
Total	3	

CLERK FRANKLIN
Vote for not more than 1
(WITH 1 OF 1 PRECINCTS COUNTED)

	VOTES	PERCENT
Diane Blackburn	93	98.94
WRITE-IN.	1	1.06
Total	94	

CLERK FREEMAN
Vote for not more than 1
(WITH 1 OF 1 PRECINCTS COUNTED)

	VOTES	PERCENT
WRITE-IN.	2	100.00
Total	2	

CLERK FROST
Vote for not more than 1
(WITH 1 OF 1 PRECINCTS COUNTED)

	VOTES	PERCENT
Emerson A. Davis	111	100.00
WRITE-IN.	0	
Total	111	

CLERK GARFIELD
Vote for not more than 1
(WITH 1 OF 1 PRECINCTS COUNTED)

	VOTES	PERCENT
WRITE-IN.	1	100.00
Total	1	

CLERK GREENWOOD
Vote for not more than 1
(WITH 1 OF 1 PRECINCTS COUNTED)

	VOTES	PERCENT
WRITE-IN.	0	

CLERK HAMILTON
Vote for not more than 1
(WITH 1 OF 1 PRECINCTS COUNTED)

	VOTES	PERCENT
WRITE-IN.	2	100.00
Total	2	

CLERK HATTON
Vote for not more than 1
(WITH 1 OF 1 PRECINCTS COUNTED)

	VOTES	PERCENT
Marcy M. Malson	91	100.00
WRITE-IN.	0	
Total	91	

CLERK REDDING
Vote for not more than 1
(WITH 1 OF 1 PRECINCTS COUNTED)

	VOTES	PERCENT
WRITE-IN.	1	100.00
Total	1	

CLERK SUMMERFIELD
Vote for not more than 1
(WITH 1 OF 1 PRECINCTS COUNTED)

	VOTES	PERCENT
Aloma Joslin	38	100.00
WRITE-IN.	0	
Total	38	

CLERK WINTERFIELD
Vote for not more than 1
(WITH 1 OF 1 PRECINCTS COUNTED)

	VOTES	PERCENT
WRITE-IN.	0	

TREASURER SHERIDAN
Vote for not more than 1
(WITH 2 OF 2 PRECINCTS COUNTED)

	VOTES	PERCENT
Jessica Bates	48	35.82
Jennifer Magnus	86	64.18
WRITE-IN.	0	
Total	134	

TREASURER ARTHUR
Vote for not more than 1
(WITH 1 OF 1 PRECINCTS COUNTED)

	VOTES	PERCENT
David Leggett	95	100.00
WRITE-IN.	0	
Total	95	

TREASURER SURREY
Vote for not more than 1
(WITH 2 OF 2 PRECINCTS COUNTED)

	VOTES	PERCENT
Esther M. Pitchford	245	100.00
WRITE-IN.	0	
Total	245	

TREASURER HAYES
Vote for not more than 1
(WITH 4 OF 4 PRECINCTS COUNTED)

	VOTES	PERCENT
WRITE-IN.	13	100.00
Total	13	

TREASURER GRANT
Vote for not more than 1
(WITH 3 OF 3 PRECINCTS COUNTED)

	VOTES	PERCENT
Tammy L. Shea	402	99.75
WRITE-IN.	1	.25
Total	403	

TREASURER LINCOLN
Vote for not more than 1
(WITH 2 OF 2 PRECINCTS COUNTED)

	VOTES	PERCENT
WRITE-IN.	3	100.00
Total	3	

TREASURER FRANKLIN
Vote for not more than 1
(WITH 1 OF 1 PRECINCTS COUNTED)

	VOTES	PERCENT
Kris L. McLavy.	40	33.90
Sandy Scherrer.	78	66.10
WRITE-IN.	0	
Total	118	

TREASURER FREEMAN
Vote for not more than 1
(WITH 1 OF 1 PRECINCTS COUNTED)

	VOTES	PERCENT
Georgina Johnson	27	25.00
Tracey Sprague Rayburn	13	12.04
Sheyla Young	68	62.96
WRITE-IN.	0	
Total	108	

TREASURER FROST
Vote for not more than 1
(WITH 1 OF 1 PRECINCTS COUNTED)

	VOTES	PERCENT
Jody Lipovsky	100	100.00
WRITE-IN.	0	
Total	100	

TREASURER GARFIELD
Vote for not more than 1
(WITH 1 OF 1 PRECINCTS COUNTED)

	VOTES	PERCENT
Robin A. Yarhouse.	149	100.00
WRITE-IN.	0	
Total	149	

TREASURER GREENWOOD
Vote for not more than 1
(WITH 1 OF 1 PRECINCTS COUNTED)

	VOTES	PERCENT
David A. Lawrence.	93	100.00
WRITE-IN.	0	
Total	93	

TREASURER HAMILTON
Vote for not more than 1
(WITH 1 OF 1 PRECINCTS COUNTED)

	VOTES	PERCENT
WRITE-IN.	2	100.00
Total	2	

TREASURER HATTON
Vote for not more than 1
(WITH 1 OF 1 PRECINCTS COUNTED)

	VOTES	PERCENT
Patricia A. Shull.	92	100.00
WRITE-IN.	0	
Total	92	

TREASURER REDDING
Vote for not more than 1
(WITH 1 OF 1 PRECINCTS COUNTED)

	VOTES	PERCENT
WRITE-IN.	1	100.00
Total	1	

TREASURER SUMMERFIELD
Vote for not more than 1
(WITH 1 OF 1 PRECINCTS COUNTED)

	VOTES	PERCENT
WRITE-IN.	2	100.00
Total	2	

TREASURER WINTERFIELD
Vote for not more than 1
(WITH 1 OF 1 PRECINCTS COUNTED)

	VOTES	PERCENT
Linda Peterson.	30	100.00
WRITE-IN.	0	
Total	30	

TRUSTEE SHERIDAN
Vote for not more than 2
(WITH 2 OF 2 PRECINCTS COUNTED)

	VOTES	PERCENT
James Eberhart.	68	33.01
Brian Tomaski	68	33.01
James Warner	70	33.98
WRITE-IN.	0	
Total	206	

TRUSTEE ARTHUR
Vote for not more than 2
(WITH 1 OF 1 PRECINCTS COUNTED)

	VOTES	PERCENT
Lamar Gunden	82	51.25
Erma M. Kleinhardt	78	48.75
WRITE-IN.	0	
Total	160	

TRUSTEE SURREY
Vote for not more than 2
(WITH 2 OF 2 PRECINCTS COUNTED)

	VOTES	PERCENT
Joseph W. Maxey II	219	100.00
WRITE-IN.	0	
Total	219	

TRUSTEE HAYES
Vote for not more than 2
(WITH 4 OF 4 PRECINCTS COUNTED)

	VOTES	PERCENT
Lee Dancer	247	99.20
WRITE-IN.	2	.80
Total	249	

TRUSTEE GRANT
Vote for not more than 2
(WITH 3 OF 3 PRECINCTS COUNTED)

	VOTES	PERCENT
Margery Bell	262	31.95
Tom Kunse	167	20.37
Keith Yats	135	16.46
Richard Zinser.	256	31.22
WRITE-IN.	0	
Total	820	

TRUSTEE LINCOLN
Vote for not more than 2
(WITH 2 OF 2 PRECINCTS COUNTED)

	VOTES	PERCENT
Janice E. Chapman.	85	98.84
WRITE-IN.	1	1.16
Total	86	

TRUSTEE FRANKLIN
Vote for not more than 2
(WITH 1 OF 1 PRECINCTS COUNTED)

	VOTES	PERCENT
Jacqueline M. Ecklin.	86	96.63
WRITE-IN.	3	3.37
Total	89	

TRUSTEE FREEMAN
Vote for not more than 2
(WITH 1 OF 1 PRECINCTS COUNTED)

	VOTES	PERCENT
Sally A. Meitz.	50	27.93
Cheryl Myers	68	37.99
Leo Stevens.	60	33.52
WRITE-IN.	1	.56
Total	179	

TRUSTEE FROST
Vote for not more than 2
(WITH 1 OF 1 PRECINCTS COUNTED)

	VOTES	PERCENT
Roger Betot.	67	47.18
Jennie Pagel	74	52.11
WRITE-IN.	1	.70
Total	142	

TRUSTEE GARFIELD
Vote for not more than 2
(WITH 1 OF 1 PRECINCTS COUNTED)

	VOTES	PERCENT
Mark Irwin	96	37.94
Gregg Kolodica.	61	24.11
Lisa K. Roland.	96	37.94
WRITE-1N.	0	
Total	253	

TRUSTEE GREENWOOD
Vote for not more than 2
(WITH 1 OF 1 PRECINCTS COUNTED)

	VOTES	PERCENT
James Korman	91	100.00
WRITE-IN.	0	
Total	91	

TRUSTEE HAMILTON
Vote for not more than 2
(WITH 1 OF 1 PRECINCTS COUNTED)

	VOTES	PERCENT
Mike Iutzi	75	45.73
David B. Wright	89	54.27
WRITE-IN.	0	
Total	164	

TRUSTEE HATTON
Vote for not more than 2
(WITH 1 OF 1 PRECINCTS COUNTED)

	VOTES	PERCENT
David Lee Farrell.	92	98.92
WRITE-IN.	1	1.08
Total	93	

TRUSTEE REODING
Vote for not more than 2
(WITH 1 OF 1 PRECINCTS COUNTED)

	VOTES	PERCENT
WRITE-IN.	0	

TRUSTEE SUMMERFIELD
Vote for not more than 2
(WITH 1 OF 1 PRECINCTS COUNTED)

	VOTES	PERCENT
David Tuttle	33	55.00
Robert T. Warner	26	43.33
WRITE-IN.	1	1.67
Total	60	

TRUSTEE WINTERFIELD
Vote for not more than 2
(WITH 1 OF 1 PRECINCTS COUNTED)

	VOTES	PERCENT
Shelly R. Laughlin	25	47.17
Harry Martin	28	52.83
WRITE-IN.	0	
Total	53	

CONSTABLE SHERIDAN
Vote for not more than 1
(WITH 2 OF 2 PRECINCTS COUNTED)

	VOTES	PERCENT
Aaron T. Strouse	100	100.00
WRITE-IN.	0	
Total	100	

DELEGATE TO COUNTY CONVENTION CITY OF CLARE - ISABELLA
Vote for not more than 1
(WITH 1 OF 1 PRECINCTS COUNTED)

	VOTES	PERCENT
WRITE-IN.	0	

DELEGATE TO COUNTY CONVENTION REDDING
Vote for not more than 1
(WITH 1 OF 1 PRECINCTS COUNTED)

	VOTES	PERCENT
WRITE-IN.	0	

DELEGATE TO COUNTY CONVENTION SHERIDAN 2
Vote for not more than 1
(WITH 1 OF 1 PRECINCTS COUNTED)

	VOTES	PERCENT
WRITE-IN.	1	100.00
Total	1	

DELEGATE TO COUNTY CONVENTION SUMMERFIELD
Vote for not more than 1
(WITH 1 OF 1 PRECINCTS COUNTED)

	VOTES	PERCENT
WRITE-IN.	0	

DELEGATE TO COUNTY CONVENTION WINTERFIELD
Vote for not more than 1
(WITH 1 OF 1 PRECINCTS COUNTED)

	VOTES	PERCENT
WRITE-IN.	1	100.00
Total	1	

DELEGATE TO COUNTY CONVENTION ARTHUR
Vote for not more than 2
(WITH 1 OF 1 PRECINCTS COUNTED)

	VOTES	PERCENT
Robert Mason	79	91.86
WRITE-IN.	7	8.14
Total	86	

DELEGATE TO COUNTY CONVENTION FRANKLIN
Vote for not more than 2
(WITH 1 DF 1 PRECINCTS COUNTED)

	VOTES	PERCENT
WRITE-IN.	2	100.00
Total	2	

DELEGATE TO COUNTY CONVENTIDN FREEMAN
Vote for not more than 2
(WITH 1 OF 1 PRECINCTS COUNTED)

	VOTES	PERCENT
Jerry Burger	96	64.86
Joseph C. Groff	52	35.14
WRITE-IN.	0	
Total	148	

DELEGATE TO COUNTY CONVENTION FROST
Vote for not more than 2
(WITH 1 OF 1 PRECINCTS COUNTED)

	VOTES	PERCENT
WRITE-IN.	1	100.00
Total	1	

DELEGATE TO COUNTY CONVENTION GRANT 1
Vote for not more than 2
(WITH 1 OF 1 PRECINCTS COUNTED)

	VOTES	PERCENT
WRITE-IN.	3	100.00
Total	3	

DELEGATE TO COUNTY CONVENTION GRANT A
Vote for not more than 2
(WITH 1 OF 1 PRECINCTS COUNTED)

	VOTES	PERCENT
WRITE-IN.	0	

DELEGATE TO COUNTY CONVENTION GREENWOOD
Vote for not more than 2
(WITH 1 OF 1 PRECINCTS COUNTED)

	VOTES	PERCENT
WRITE-IN.	3	100.00
Total	3	

DELEGATE TO COUNTY CONVENTION HATTON
Vote for not more than 2
(WITH 1 OF 1 PRECINCTS COUNTED)

	VOTES	PERCENT
Jay L. Kleinhardt.	89	97.80
WRITE-IN.	2	2.20
Total	91	

DELEGATE TO COUNTY CONVENTION HAYES 1
Vote for not more than 2
(WITH 1 OF 1 PRECINCTS COUNTED)

	VOTES	PERCENT
Jim Keysor	65	90.28
WRITE-IN.	7	9.72
Total	72	

DELEGATE TO COUNTY CONVENTION HAYES 2
Vote for not more than 2
(WITH 1 OF 1 PRECINCTS COUNTED)

	VOTES	PERCENT
WRITE-IN.	7	100.00
Total	7	

DELEGATE TO COUNTY CONVENTION HAYES 3
Vote for not more than 2
(WITH 1 OF 1 PRECINCTS COUNTED)

	VOTES	PERCENT
WRITE-IN.	6	100.00
Total	6	

DELEGATE TO COUNTY CONVENTION HAYES 4
Vote for not more than 2
(WITH 1 OF 1 PRECINCTS COUNTED)

	VOTES	PERCENT
WRITE-IN.	5	100.00
Total	5	

DELEGATE TO COUNTY CONVENTION LINCOLN 1
Vote for not more than 2
(WITH 1 OF 1 PRECINCTS COUNTED)

	VOTES	PERCENT
WRITE-IN.	4	100.00
Total	4	

DELEGATE TO COUNTY CONVENTION LINCOLN 2
Vote for not more than 2
(WITH 1 OF 1 PRECINCTS COUNTED)

	VOTES	PERCENT
Tom Dorcey	46	100.00
WRITE-IN.	0	
Total	46	

DELEGATE TO COUNTY CONVENTION SHERIDAN 1
Vote for not more than 2
(WITH 1 OF 1 PRECINCTS COUNTED)

	VOTES	PERCENT
WRITE-IN.	2	100.00
Total	2	

DELEGATE TO COUNTY CONVENTION HARRISON
Vote for not more than 3
(WITH 1 OF 1 PRECINCTS COUNTED)

	VOTES	PERCENT
Douglas Bouchey	50	32.47
Austin R. Roe	103	66.88
WRITE-IN.	1	.65
Total	154	

DELEGATE TO COUNTY CONVENTION GARFIELD
Vote for not more than 3
(WITH 1 OF 1 PRECINCTS COUNTED)

	VOTES	PERCENT
WRITE-IN.	3	100.00
Total	3	

DELEGATE TO COUNTY CONVENTION HAMILTON
Vote for not more than 3
(WITH 1 OF 1 PRECINCTS COUNTED)

	VOTES	PERCENT
WRITE-IN.	6	100.00
Total	6	

DELEGATE TO COUNTY CONVENTION SURREY 1
Vote for not more than 3
(WITH 1 OF 1 PRECINCTS COUNTED)

	VOTES	PERCENT
WRITE-IN.	3	100.00
Total	3	

DELEGATE TO COUNTY CONVENTION SURREY 2
Vote for not more than 3
(WITH 1 OF 1 PRECINCTS COUNTED)

	VOTES	PERCENT
Randy Gene Gray II	111	99.11
WRITE-IN.	1	.89
Total	112	

DELEGATE TO COUNTY CONVENTION CLARE
Vote for not more than 4
(WITH 1 OF 1 PRECINCTS COUNTED)

	VOTES	PERCENT
WRITE-IN.	12	100.00
Total	12	

DELEGATE TO COUNTY CONVENTION GRANT B
Vote for not more than 4
(WITH 1 OF 1 PRECINCTS COUNTED)

	VOTES	PERCENT
George Gilmore.	122	32.97
Linda Gilmore	108	29.19
Dawn Johnson	139	37.57
WRITE-IN.	1	.27
Total	370	

UNITED STATES SENATOR ALL BALLOTS
Vote for not more than 1
(WITH 26 OF 26 PRECINCTS COUNTED)

	VOTES	PERCENT
Debbie Stabenow	1,339	99.41
WRITE-IN.	8	.59
Total	1,347	

REPRESENTATIVE IN CONGRESS 4TH DISTRICT
Vote for not more than 1
(WITH 26 OF 26 PRECINCTS COUNTED)

	VOTES	PERCENT
Debra Freidell Wirth.	1,184	99.66
WRITE-IN.	4	.34
Total	1,188	

REPRESENTATIVE IN STATE LEGISLATURE 97TH DISTRICT
Vote for not more than 1
(WITH 26 OF 26 PRECINCTS COUNTED)

	VOTES	PERCENT
Chris Breznau	1,200	99.75
WRITE-IN.	3	.25
Total	1,203	

REPRESENTATIVE IN STATE LEGISLATURE 99TH DISTRICT
Vote for not more than 1
(WITH 1 OF 1 PRECINCTS COUNTED)

	VOTES	PERCENT
Adam Lawrence	1	100.00
WRITE-IN.	0	
Total	1	

PROSECUTING ATTORNEY
Vote for not more than 1
(WITH 26 OF 26 PRECINCTS COUNTED)

	VOTES	PERCENT
Jon H. Ringelberg.	1,169	99.49
WRITE-IN.	6	.51
Total	1,175	

PROSECUTING ATTORNEY ISABELLA COUNTY
Vote for not more than 1
(WITH 1 OF 1 PRECINCTS COUNTED)

	VOTES	PERCENT
WRITE-IN.	0	

SHERIFF
Vote for not more than 1
(WITH 26 OF 26 PRECINCTS COUNTED)

	VOTES	PERCENT
John S. Wilson.	1,441	99.17
WRITE-IN.	12	.83
Total	1,453	

SHERIFF ISABELLA COUNTY
Vote for not more than 1
(WITH 1 OF 1 PRECINCTS COUNTED)

	VOTES	PERCENT
Theodore Joseph Visner	1	100.00
WRITE-IN.	0	
Total	1	

CLERK ISABELLA COUNTY
Vote for not more than 1
(WITH 1 OF 1 PRECINCTS COUNTED)

	VOTES	PERCENT
WRITE-IN.	0	

CLERK/REGISTER OF DEEDS
Vote for not more than 1
(WITH 26 OF 26 PRECINCTS COUNTED)

	VOTES	PERCENT
Pamela G. Mayfield	1,312	99.70
WRITE-IN.	4	.30
Total	1,316	

TREASURER
Vote for not more than 1
(WITH 26 OF 26 PRECINCTS COUNTED)

	VOTES	PERCENT
Jenny Beemer-Fritzinger.	1,286	99.46
WRITE-IN.	7	.54
Total	1,293	

TREASURER ISABELLA COUNTY
Vote for not more than 1
(WITH 1 OF 1 PRECINCTS COUNTED)

	VOTES	PERCENT
WRITE-IN.	0	

COUNTY ROAD COMMISSIONER
Vote for not more than 1
(WITH 26 OF 26 PRECINCTS COUNTED)

	VOTES	PERCENT
Mike S. Duggan.	1,308	99.54
WRITE-IN.	6	.46
Total	1,314	

REGISTER OF DEEDS ISABELLA COUNTY
Vote for not more than 1
(WITH 1 OF 1 PRECINCTS COUNTED)

	VOTES	PERCENT
WRITE-IN.	0	

COUNTY ROAD COMMISSIONER ISABELLA COUNTY
Vote for not more than 2
(WITH 1 OF 1 PRECINCTS COUNTED)

	VOTES	PERCENT
Dean Kreiner	1	100.00
WRITE-IN.	0	
Total	1	

DRAIN COMMISSIONER
Vote for not more than 1
(WITH 26 OF 26 PRECINCTS COUNTED)

	VOTES	PERCENT
Philip R. Duggan	626	49.37
Carl J. Parks	639	50.39
WRITE-IN.	3	.24
Total	1,268	

DRAIN COMMISSIONER ISABELLA COUNTY
Vote for not more than 1
(WITH 1 OF 1 PRECINCTS COUNTED)

	VOTES	PERCENT
Richard Jakubiec	1	100.00
WRITE-IN.	0	
Total	1	

SURVEYOR
Vote for not more than 1
(WITH 26 OF 26 PRECINCTS COUNTED)

	VOTES	PERCENT
WRITE-IN.	55	100.00
Total	55	

COUNTY COMMISSIONER 1ST DISTRICT
Vote for not more than 1
(WITH 4 OF 4 PRECINCTS COUNTED)

	VOTES	PERCENT
Dale Majewski	265	99.62
WRITE-IN.	1	.38
Total	266	

COUNTY COMMISSIONER 2ND DISTRICT
Vote for not more than 1
(WITH 3 OF 3 PRECINCTS COUNTED)

	VOTES	PERCENT
Lynn Laverty-Grim.	131	99.24
WRITE-IN.	1	.76
Total	132	

COUNTY COMMISSIONER 3RD DISTRICT
Vote for not more than 1
(WITH 3 OF 3 PRECINCTS COUNTED)

	VOTES	PERCENT
WRITE-IN.	8	100.00
Total	8	

COUNTY COMMISSIONER 4TH DISTRICT
Vote for not more than 1
(WITH 4 OF 4 PRECINCTS COUNTED)

	VOTES	PERCENT
WRITE-IN.	10	100.00
Total	10	

COUNTY COMMISSIONER 5TH DISTRICT
Vote for not more than 1
(WITH 4 OF 4 PRECINCTS COUNTED)

	VOTES	PERCENT
Rick R. LaBoda.	137	100.00
WRITE-IN.	0	
Total	137	

COUNTY COMMISSIONER 6TH DISTRICT
Vote for not more than 1
(WITH 5 OF 5 PRECINCTS COUNTED)

	VOTES	PERCENT
Karen E. Lipovsky.	223	100.00
WRITE-IN.	0	
Total	223	

COUNTY COMMISSIONER 7TH DISTRICT
Vote for not more than 1
(WITH 3 OF 3 PRECINCTS COUNTED)

	VOTES	PERCENT
Jim Gelios	176	99.44
WRITE-IN.	1	.56
Total	177	

COUNTY COMMISSIONER 1ST DISTRICT
Vote for not more than 1
(WITH 1 OF 1 PRECINCTS COUNTED)

	VOTES	PERCENT
WRITE-IN.	0	

SUPERVISOR SHERIDAN
Vote for not more than 1
(WITH 2 OF 2 PRECINCTS COUNTED)

	VOTES	PERCENT
WRITE-IN.	1	100.00
Total	1	

SUPERVISOR ARTHUR
Vote for not more than 1
(WITH 1 OF 1 PRECINCTS COUNTED)

	VOTES	PERCENT
WRITE-IN.	0	

SUPERVISOR SURREY
Vote for not more than 1
(WITH 2 OF 2 PRECINCTS COUNTED)

	VOTES	PERCENT
Russ Hamilton	92	98.92
WRITE-IN.	1	1.08
Total	93	

SUPERVISOR HAYES
Vote for not more than 1
(WITH 4 OF 4 PRECINCTS COUNTED)

	VOTES	PERCENT
Raymond Augenstein	155	99.36
WRITE-IN.	1	.64
Total	156	

SUPERVISOR GRANT
Vote for not more than 1
(WITH 3 OF 3 PRECINCTS COUNTED)

	VOTES	PERCENT
WRITE-IN.	6	100.00
Total	6	

SUPERVISOR LINCOLN
Vote for not more than 1
(WITH 2 OF 2 PRECINCTS COUNTED)

	VOTES	PERCENT
WRITE-IN.	2	100.00
Total	2	

	VOTES	PERCENT
SUPERVISOR FRANKLIN		
Vote for not more than 1		
(WITH 1 OF 1 PRECINCTS COUNTED)		
WRITE-IN.	7	100.00
Total	7	
SUPERVISOR FREEMAN		
Vote for not more than 1		
(WITH 1 OF 1 PRECINCTS COUNTED)		
John M. Blain	112	59.26
Mark A. Lightfoot.	76	40.21
WRITE-IN.	1	.53
Total	189	
SUPERVISOR FROST		
Vote for not more than 1		
(WITH 1 OF 1 PRECINCTS COUNTED)		
Marion Coon.	57	100.00
WRITE-IN.	0	
Total	57	
SUPERVISOR GARFIELD		
Vote for not more than 1		
(WITH 1 OF 1 PRECINCTS COUNTED)		
WRITE-IN.	3	100.00
Total	3	
SUPERVISOR GREENWOOD		
Vote for not more than 1		
(WITH 1 OF 1 PRECINCTS COUNTED)		
Lester Vida.	69	100.00
WRITE-IN.	0	
Total	69	
SUPERVISOR HAMILTON		
Vote for not more than 1		
(WITH 1 OF 1 PRECINCTS COUNTED)		
WRITE-IN.	4	100.00
Total	4	
SUPERVISOR HATTON		
Vote for not more than 1		
(WITH 1 OF 1 PRECINCTS COUNTED)		
WRITE-IN.	4	100.00
Total	4	
SUPERVISOR REODING		
Vote for not more than 1		
(WITH 1 OF 1 PRECINCTS COUNTED)		
WRITE-IN.	2	100.00
Total	2	

	VOTES	PERCENT
SUPERVISOR SUMMERFIELD		
Vote for not more than 1		
(WITH 1 OF 1 PRECINCTS COUNTED)		
Penny J. McGlaughlin.	35	100.00
WRITE-IN.	0	
Total	35	
SUPERVISOR WINTERFIELD		
Vote for not more than 1		
(WITH 1 OF 1 PRECINCTS COUNTED)		
Mark Hammar.	22	100.00
WRITE-IN.	0	
Total	22	
CLERK SHERIDAN		
Vote for not more than 1		
(WITH 2 OF 2 PRECINCTS COUNTED)		
WRITE-IN.	0	
CLERK ARTHUR		
Vote for not more than 1		
(WITH 1 OF 1 PRECINCTS COUNTED)		
WRITE-IN.	0	
CLERK SURREY		
Vote for not more than 1		
(WITH 2 OF 2 PRECINCTS COUNTED)		
Glenna Bradbury	95	100.00
WRITE-IN.	0	
Total	95	
CLERK HAYES		
Vote for not more than 1		
(WITH 4 OF 4 PRECINCTS COUNTED)		
Kevin Breese	172	98.85
WRITE-IN.	2	1.15
Total	174	
CLERK GRANT		
Vote for not more than 1		
(WITH 3 OF 3 PRECINCTS COUNTED)		
WRITE-IN.	5	100.00
Total	5	
CLERK LINCOLN		
Vote for not more than 1		
(WITH 2 OF 2 PRECINCTS COUNTED)		
Carol L. Majewski.	110	100.00
WRITE-IN.	0	
Total	110	

CLERK FRANKLIN
Vote for not more than 1
(WITH 1 OF 1 PRECINCTS COUNTED)

	VOTES	PERCENT
WRITE-IN.	5	100.00
Total	5	

CLERK FREEMAN
Vote for not more than 1
(WITH 1 OF 1 PRECINCTS COUNTED)

	VOTES	PERCENT
Carol Barnett	30	16.30
Patricia D. Humphrey.	153	83.15
WRITE-IN.	1	.54
Total	184	

CLERK FROST
Vote for not more than 1
(WITH 1 OF 1 PRECINCTS COUNTED)

	VOTES	PERCENT
WRITE-IN.	5	100.00
Total	5	

CLERK GARFIELD
Vote for not more than 1
(WITH 1 OF 1 PRECINCTS COUNTED)

	VOTES	PERCENT
Martha Rottiers	41	100.00
WRITE-IN.	0	
Total	41	

CLERK GREENWOOD
Vote for not more than 1
(WITH 1 OF 1 PRECINCTS COUNTED)

	VOTES	PERCENT
Linda Bailow	70	100.00
WRITE-IN.	0	
Total	70	

CLERK HAMILTON
Vote for not more than 1
(WITH 1 OF 1 PRECINCTS COUNTED)

	VOTES	PERCENT
Finette LaBoda.	85	100.00
WRITE-IN.	0	
Total	85	

CLERK HATTON
Vote for not more than 1
(WITH 1 OF 1 PRECINCTS COUNTED)

	VOTES	PERCENT
WRITE-IN.	3	100.00
Total	3	

CLERK REDDING
Vote for not more than 1
(WITH 1 OF 1 PRECINCTS COUNTED)

	VOTES	PERCENT
Janelle Staley.	22	100.00
WRITE-IN.	0	
Total	22	

CLERK SUMMERFIELD
Vote for not more than 1
(WITH 1 OF 1 PRECINCTS COUNTED)

	VOTES	PERCENT
WRITE-IN.	0	

CLERK WINTERFIELD
Vote for not more than 1
(WITH 1 OF 1 PRECINCTS COUNTED)

	VOTES	PERCENT
Kathryn Decker.	19	100.00
WRITE-IN.	0	
Total	19	

TREASURER SHERIDAN
Vote for not more than 1
(WITH 2 OF 2 PRECINCTS COUNTED)

	VOTES	PERCENT
WRITE-IN.	0	

TREASURER ARTHUR
Vote for not more than 1
(WITH 1 OF 1 PRECINCTS COUNTED)

	VOTES	PERCENT
WRITE-IN.	0	

TREASURER SURREY
Vote for not more than 1
(WITH 2 OF 2 PRECINCTS COUNTED)

	VOTES	PERCENT
WRITE-IN.	1	100.00
Total	1	

TREASURER HAYES
Vote for not more than 1
(WITH 4 OF 4 PRECINCTS COUNTED)

	VOTES	PERCENT
Maye Tessner-Rood.	171	98.84
WRITE-IN.	2	1.16
Total	173	

TREASURER GRANT
Vote for not more than 1
(WITH 3 OF 3 PRECINCTS COUNTED)

	VOTES	PERCENT
WRITE-IN.	6	100.00
Total	6	

TREASURER LINCOLN
Vote for not more than 1
(WITH 2 OF 2 PRECINCTS COUNTED)

	VOTES	PERCENT
Maggie Carey	123	100.00
WRITE-IN.	0	
Total	123	

	VOTES	PERCENT
TREASURER FRANKLIN		
Vote for not more than 1		
(WITH 1 OF 1 PRECINCTS COUNTED)		
WRITE-IN.	3	100.00
Total	3	
TREASURER FREEMAN		
Vote for not more than 1		
(WITH 1 OF 1 PRECINCTS COUNTED)		
Janet Lackie	99	54.70
Rosemary Lightfoot	81	44.75
WRITE-IN.	1	.55
Total	181	
TREASURER FROST		
Vote for not more than 1		
(WITH 1 OF 1 PRECINCTS COUNTED)		
WRITE-IN.	4	100.00
Total	4	
TREASURER GARFIELD		
Vote for not more than 1		
(WITH 1 OF 1 PRECINCTS COUNTED)		
WRITE-IN.	3	100.00
Total	3	
TREASURER GREENWOOD		
Vote for not more than 1		
(WITH 1 OF 1 PRECINCTS COUNTED)		
WRITE-IN.	4	100.00
Total	4	
TREASURER HAMILTON		
Vote for not more than 1		
(WITH 1 OF 1 PRECINCTS COUNTED)		
Mickie Duby.	84	98.82
WRITE-IN.	1	1.18
Total	85	
TREASURER HATTON		
Vote for not more than 1		
(WITH 1 OF 1 PRECINCTS COUNTED)		
WRITE-IN.	3	100.00
Total	3	
TREASURER REDDING		
Vote for not more than 1		
(WITH 1 OF 1 PRECINCTS COUNTED)		
Marianne Borgula	22	100.00
WRITE-IN.	0	
Total	22	
TREASURER SUMMERFIELD		
Vote for not more than 1		
(WITH 1 OF 1 PRECINCTS COUNTED)		
WRITE-IN.	0	
TREASURER WINTERFIELD		
Vote for not more than 1		
(WITH 1 OF 1 PRECINCTS COUNTED)		
WRITE-IN.	1	100.00
Total	1	
TRUSTEE SHERIDAN		
Vote for not more than 2		
(WITH 2 OF 2 PRECINCTS COUNTED)		
WRITE-IN.	0	
TRUSTEE ARTHUR		
Vote for not more than 2		
(WITH 1 OF 1 PRECINCTS COUNTED)		
WRITE-IN.	0	
TRUSTEE SURREY		
Vote for not more than 2		
(WITH 2 OF 2 PRECINCTS COUNTED)		
Carol A. Dixon.	94	98.95
WRITE-IN.	1	1.05
Total	95	
TRUSTEE HAYES		
Vote for not more than 2		
(WITH 4 OF 4 PRECINCTS COUNTED)		
Robert Hale.	125	47.53
John H. Scherrer	137	52.09
WRITE-IN.	1	.38
Total	263	
TRUSTEE GRANT		
Vote for not more than 2		
(WITH 3 OF 3 PRECINCTS COUNTED)		
WRITE-IN.	9	100.00
Total	9	
TRUSTEE LINCOLN		
Vote for not more than 2		
(WITH 2 OF 2 PRECINCTS COUNTED)		
Jerry Bridges	77	35.32
Werner C. Mantei	53	24.31
Mike Tobin	88	40.37
WRITE-IN.	0	
Total	218	

TRUSTEE FRANKLIN
Vote for not more than 2
(WITH 1 OF I PRECINCTS COUNTED)

	VOTES	PERCENT
Yvonne Dalton	27	96.43
WRITE-IN.	1	3.57
Total	28	

TRUSTEE FREEMAN
Vote for not more than 2
(WITH 1 OF 1 PRECINCTS COUNTED)

	VOTES	PERCENT
Helen A. Bardallis	63	23.25
Sandra Sable	104	38.38
Richard E. Wells	104	38.38
WRITE-IN.	0	
Total	271	

TRUSTEE FROST
Vote for not more than 2
(WITH 1 OF 1 PRECINCTS COUNTED)

	VOTES	PERCENT
Harold E. Becker	49	100.00
WRITE-IN.	0	
Total	49	

TRUSTEE GARFIELD
Vote for not more than 2
(WITH 1 OF 1 PRECINCTS COUNTED)

	VOTES	PERCENT
WRITE-IN.	5	100.00
Total	5	

TRUSTEE GREENWOOD
Vote for not more than 2
(WITH 1 OF 1 PRECINCTS COUNTED)

	VOTES	PERCENT
Barbara Ferrett	58	59.79
Michael Howard.	39	40.21
WRITE-IN.	0	
Total	97	

TRUSTEE HAMILTON
Vote for not more than 2
(WITH 1 OF 1 PRECINCTS COUNTED)

	VOTES	PERCENT
WRITE-IN.	2	100.00
Total	2	

TRUSTEE HATTON
Vote for not more than 2
(WITH 1 OF 1 PRECINCTS COUNTED)

	VOTES	PERCENT
William Frederick Guiette	20	100.00
WRITE-IN.	0	
Total	20	

TRUSTEE REDDING
Vote for not more than 2
(WITH 1 OF 1 PRECINCTS COUNTED)

	VOTES	PERCENT
Ginger Ashbaugh	19	51.35
Sandra Mann.	18	48.65
WRITE-IN.	0	
Total	37	

TRUSTEE SUMMERFIELD
Vote for not more than 2
(WITH 1 OF 1 PRECINCTS COUNTED)

	VOTES	PERCENT
WRITE-IN.	0	

TRUSTEE WINTERFIELD
Vote for not more than 2
(WITH 1 OF 1 PRECINCTS COUNTED)

	VOTES	PERCENT
WRITE-IN.	2	100.00
Total	2	

CONSTABLE SHERIDAN
Vote for not more than 1
(WITH 2 OF 2 PRECINCTS COUNTED)

	VOTES
WRITE-IN.	0

DELEGATE TD COUNTY CONVENTION ARTHUR
Vote for not more than 1
(WITH 1 OF 1 PRECINCTS COUNTED)

	VOTES
WRITE-IN.	0

DELEGATE TO COUNTY CONVENTION CLARE
Vote for not more than 1
(WITH 1 OF 1 PRECINCTS COUNTED)

	VOTES	PERCENT
WRITE-IN.	6	100.00
Total	6	

DELEGATE TO COUNTY CONVENTION HARRISON
Vote for not more than 1
(WITH 1 OF 1 PRECINCTS COUNTED)

	VOTES	PERCENT
WRITE-IN.	8	100.00
Total	8	

DELEGATE TO COUNTY CONVENTION CITY OF CLARE - ISABELLA
Vote for not more than 1
(WITH 1 OF 1 PRECINCTS COUNTED)

	VOTES
WRITE-IN.	0

DELEGATE TO COUNTY CONVENTION FRANKLIN
Vote for not more than 1
(WITH 1 OF 1 PRECINCTS COUNTED)

	VOTES	PERCENT
WRITE-IN.	5	100.00
Total	5	

	VOTES	PERCENT
DELEGATE TO COUNTY CONVENTION SHERIDAN 1		
Vote for not more than 1		
(WITH 1 OF 1 PRECINCTS COUNTED)		
WRITE-IN.	1	100.00
Total	1	
DELEGATE TO COUNTY CONVENTION SHERIDAN 2		
Vote for not more than 1		
(WITH 1 OF 1 PRECINCTS COUNTED)		
WRITE-IN.	0	
DELEGATE TO COUNTY CONVENTION SUMMERFIELD		
Vote for not more than 1		
(WITH 1 OF 1 PRECINCTS COUNTED)		
WRITE-IN.	0	
DELEGATE TO COUNTY CONVENTION SURREY 1		
Vote for not more than 1		
(WITH 1 OF 1 PRECINCTS COUNTED)		
WRITE-IN.	1	100.00
Total	1	
DELEGATE TO COUNTY CONVENTION SURREY 2		
Vote for not more than 1		
(WITH 1 OF 1 PRECINCTS COUNTED)		
WRITE-IN.	1	100.00
Total	1	
DELEGATE TO COUNTY CONVENTION WINTERFIELD		
Vote for not more than 1		
(WITH 1 OF 1 PRECINCTS COUNTED)		
WRITE-IN.	2	100.00
Total	2	

JUDGE OF PROBATE DISTRICT COURT 17TH DISTRICT
Vote for not more than 1
(WITH 26 OF 26 PRECINCTS COUNTED)

	VOTES	PERCENT
Norman E. Gage.	982	24.74
Tara Hovey	1,310	33.00
Marcy Klaus.	1,676	42.22
WRITE-IN.	2	.05
Total	3,970	

RENEWAL OF FIXED OPERATIONAL MILLAGE CITY OF CLARE - ISABELLA
Vote for not more than 1
(WITH 1 OF 1 PRECINCTS COUNTED)

	VOTES	PERCENT
YES	2	50.00
NO.	2	50.00
Total	4	

ISABELLA COUNTY TRANSPORTATION MILLAGE CITY OF CLARE - ISABELLA
Vote for not more than 1
(WITH 1 OF 1 PRECINCTS COUNTED)

	VOTES	PERCENT
YES	1	25.00
NO.	3	75.00
Total	4	

UNITED RESCUE AMBULANCE AUTHORITY FRANKLIN
Vote for not more than 1
(WITH 1 OF 1 PRECINCTS COUNTED)

	VOTES	PERCENT
YES	61	40.67
NO.	89	59.33
Total	150	

UNITED RESCUE AMBULANCE AUTHORITY FROST
Vote for not more than 1
(WITH 1 OF 1 PRECINCTS COUNTED)

	VOTES	PERCENT
YES	80	36.20
NO.	141	63.80
Total	221	

UNITED RESCUE AMBULANCE AUTHORITY HAMILTON
Vote for not more than 1
(WITH 1 OF 1 PRECINCTS COUNTED)

	VOTES	PERCENT
YES	79	34.50
NO.	150	65.50
Total	229	

UNITED RESCUE AMBULANCE AUTHORITY REDDING
Vote for not more than 1
(WITH 1 OF 1 PRECINCTS COUNTED)

	VOTES	PERCENT
YES	15	22.39
NO.	52	77.61
Total	67	

UNITED RESCUE AMBULANCE AUTHORITY SUMMERFIELD
Vote for not more than 1
(WITH 1 OF 1 PRECINCTS COUNTED)

	VOTES	PERCENT
YES	45	50.56
NO.	44	49.44
Total	89	

UNITED RESCUE AMBULANCE AUTHORITY HARRISON
Vote for not more than 1
(WITH 1 OF 1 PRECINCTS COUNTED)

	VOTES	PERCENT
YES	178	52.35
NO.	162	47.65
Total	340	

UNITED RESCUE AMBULANCE AUTHORITY GREENWOOD
Vote for not more than 1
(WITH 1 OF 1 PRECINCTS COUNTED)

	VOTES	PERCENT
YES	83	41.09
NO.	119	58.91
Total	202	

UNITED RESCUE AMBULANCE AUTHORITY HAYES
Vote for not more than 1
(WITH 4 OF 4 PRECINCTS COUNTED)

	VOTES	PERCENT
YES	267	47.51
NO.	295	52.49
Total	562	

FIRE PROTECTION SERVICES MILLAGE RENEWAL LINCOLN
Vote for not more than 1
(WITH 2 OF 2 PRECINCTS COUNTED)

	VOTES	PERCENT
YES	149	52.84
NO.	133	47.16
Total	282	

CLARES CITY PARKS AND RECREATION MILLAGE CITY OF CLARE
Vote for not more than 1
(WITH 1 OF 1 PRECINCTS COUNTED)

	VOTES	PERCENT
YES	296	77.08
NO.	88	22.92
Total	384	

ISD SPECIAL EDUCATION MILLAGE PROPOSAL MCBAIN RURAL AGRICULTURAL SCHOOL
Vote for not more than 1
(WITH 1 OF 1 PRECINCTS COUNTED)

	VOTES	PERCENT
YES	2	66.67
NO.	1	33.33
Total	3	

LAW ENFORCEMENT SERVICES MILLAGE RENEWAL LINCOLN 1
Vote for not more than 1
(WITH 1 OF 1 PRECINCTS COUNTED)

	VOTES	PERCENT
YES	84	51.85
NO.	78	48.15
Total	162	

LAW ENFORCEMENT SERVICES MILLAGE RENEWAL LINCOLN 2
Vote for not more than 1
(WITH 1 OF 1 PRECINCTS COUNTED)

	VOTES	PERCENT
YES	65	55.08
NO.	53	44.92
Total	118	

MARION SCHOOLS BONDING PROPOSAL MARION PUBLIC SCHOOLS
Vote for not more than 1
(WITH 2 OF 2 PRECINCTS COUNTED)

	VOTES	PERCENT
YES	48	40.68
NO.	70	59.32
Total	118	

MARION SCHOOLS MILLAGE PROPOSAL MARION PUBLIC SCHOOLS
Vote for not more than 1
(WITH 2 OF 2 PRECINCTS COUNTED)

	VOTES	PERCENT
YES	31	26.27
NO.	87	73.73
Total	118	

FROST TOWNSHIP GENERAL OPERATING MILLAGE
Vote for not more than 1
(WITH 1 OF 1 PRECINCTS COUNTED)

	VOTES	PERCENT
YES	70	31.82
NO.	150	68.18
Total	220	

HARRISON DISTRICT LIBRARY MILLAGE FROST
Vote for not more than 1
(WITH 1 OF 1 PRECINCTS COUNTED)

	VOTES	PERCENT
YES	57	26.03
NO.	162	73.97
Total	219	

SPECIAL EDUCATION MILLAGE PROPOSAL MARIDN PUBLIC SCHOOLS
Vote for not more than 1
(WITH 2 OF 2 PRECINCTS COUNTED)

	VOTES	PERCENT
YES	38	32.20
NO.	80	67.80
Total	118	

ISABELLA COUNTY PARKS AND REC MILLAGE CITY OF CLARE - ISABELLA
Vote for not more than 1
(WITH 1 OF 1 PRECINCTS COUNTED)

	VOTES	PERCENT
YES	1	25.00
NO.	3	75.00
Total	4	

CLARE CITY PARKS & RECREATION MILLAGE ISABELLA COUNTY
Vote for not more than 1
(WITH 1 OF 1 PRECINCTS COUNTED)

	VOTES	PERCENT
YES	1	25.00
NO.	3	75.00
Total	4	

OFFICIAL CANVASS

CLINTON COUNTY AUGUST PRIMARY
AUGUST 7, 2012

✓ JC 8-15

STATISTICS

Jurisdiction	Precinct	Registered Voter Total	Total Ballots Cast	Republican Ballots Cast	Democratic Ballots Cast	Non-Partisan	Turnout
BATH CHARTER TOWNSHIP	PRECINCT 01	1261	378	228	141	9	29.98%
BATH CHARTER TOWNSHIP	PRECINCT 02	1732	283	154	119	10	16.34%
BATH CHARTER TOWNSHIP	PRECINCT 03	1265	356	185	161	10	28.14%
BATH CHARTER TOWNSHIP	PRECINCT 04	2133	384	196	178	10	18.00%
BATH CHARTER TOWNSHIP	PRECINCT 05	1381	162	97	59	6	11.73%
BENGAL TOWNSHIP	PRECINCT 01	867	368	339	28	1	42.45%
BINGHAM TOWNSHIP	PRECINCT 01	2133	663	579	67	17	31.08%
DALLAS TOWNSHIP	PRECINCT 01	1602	446	418	19	9	27.84%
DEWITT CITY	PRECINCT 01	1467	228	175	47	6	15.54%
DEWITT CITY	PRECINCT 02	2020	427	360	51	16	21.14%
DE WITT CHARTER TOWNSHIP	PRECINCT 01	1942	335	266	59	10	17.25%
DE WITT CHARTER TOWNSHIP	PRECINCT 02	1184	198	156	34	8	16.72%
DE WITT CHARTER TOWNSHIP	PRECINCT 03	1809	359	281	65	13	19.85%
DE WITT CHARTER TOWNSHIP	PRECINCT 04	1211	251	198	47	6	20.73%
DE WITT CHARTER TOWNSHIP	PRECINCT 05	1318	224	165	49	10	17.00%
DE WITT CHARTER TOWNSHIP	PRECINCT 06	1460	167	118	41	8	11.44%
DEWITT CHARTER TOWNSHIP	PRECINCT 07	1905	272	175	89	8	14.28%
DUPLAIN TOWNSHIP	PRECINCT 01	1682	311	253	57	1	18.49%
EAGLE TOWNSHIP	PRECINCT 01	2111	405	324	63	18	19.19%
EAST LANSING CITY	PRECINCT 17	1044	152	82	65	5	14.56%
ESSEX TOWNSHIP	PRECINCT 01	1350	290	248	27	15	21.48%
GREENBUSH TOWNSHIP	PRECINCT 01	1641	625	545	61	19	38.09%
LEBANON TOWNSHIP	PRECINCT 01	435	112	106	6	0	25.75%
OLIVE TOWNSHIP	PRECINCT 01	1868	519	447	64	7	27.78%
OVID TOWNSHIP	PRECINCT 01	2510	725	649	62	14	28.88%
RILEY TOWNSHIP	PRECINCT 01	1476	406	352	42	12	27.51%
ST. JOHNS CITY	PRECINCT 01	1948	441	384	52	5	22.64%
ST. JOHNS CITY	PRECINCT 02	1979	373	324	43	6	18.85%
ST. JOHNS CITY	PRECINCT 03	1629	412	345	59	8	25.29%
VICTOR TOWNSHIP	PRECINCT 01	2690	450	383	57	10	16.73%
WATERTOWN CHARTER TOWNSHIP	PRECINCT 01	1880	510	433	61	13	27.13%
WATERTOWN CHARTER TOWNSHIP	PRECINCT 02	1915	439	379	47	13	22.92%
WESTPHALIA TOWNSHIP	PRECINCT 01	1604	395	374	15	6	24.63%
TOTAL		**54452**	**12066**	**9718**	**2035**	**309**	**22.16%**

OFFICIAL

CLINTON COUNTY AUGUST PRIMARY
AUGUST 7, 2012

REPUBLICAN

UNITED STATES SENATOR - Vote for not more than 1

Jurisdiction	Precinct	Clark Durant	Gary Glenn	Randy Hekman	Pete Hoekstra
BATH CHARTER TOWNSHIP	PRECINCT 01	60	14	10	117
BATH CHARTER TOWNSHIP	PRECINCT 02	53	5	9	79
BATH CHARTER TOWNSHIP	PRECINCT 03	53	6	24	84
BATH CHARTER TOWNSHIP	PRECINCT 04	50	10	22	108
BATH CHARTER TOWNSHIP	PRECINCT 05	28	3	1	54
BENGAL TOWNSHIP	PRECINCT 01	74	25	27	156
BINGHAM TOWNSHIP	PRECINCT 01	150	39	59	258
DALLAS TOWNSHIP	PRECINCT 01	77	16	25	248
DEWITT CITY	PRECINCT 01	48	8	10	102
DEWITT CITY	PRECINCT 02	90	22	13	198
DE WITT CHARTER TOWNSHIP	PRECINCT 01	72	9	10	156
DE WITT CHARTER TOWNSHIP	PRECINCT 02	41	3	7	93
DE WITT CHARTER TOWNSHIP	PRECINCT 03	75	10	15	158
DE WITT CHARTER TOWNSHIP	PRECINCT 04	56	13	14	97
DE WITT CHARTER TOWNSHIP	PRECINCT 05	36	7	17	96
DE WITT CHARTER TOWNSHIP	PRECINCT 06	23	8	10	71
DEWITT CHARTER TOWNSHIP	PRECINCT 07	44	10	16	92
DUPLAIN TOWNSHIP	PRECINCT 01	71	35	14	100
EAGLE TOWNSHIP	PRECINCT 01	94	15	34	153
EAST LANSING CITY	PRECINCT 17	22	6	4	46
ESSEX TOWNSHIP	PRECINCT 01	79	14	13	117
GREENBUSH TOWNSHIP	PRECINCT 01	151	43	43	201
LEBANON TOWNSHIP	PRECINCT 01	31	12	7	47
OLIVE TOWNSHIP	PRECINCT 01	133	37	45	191
OVID TOWNSHIP	PRECINCT 01	169	34	53	276
RILEY TOWNSHIP	PRECINCT 01	93	25	30	157
ST. JOHNS CITY	PRECINCT 01	83	41	23	176
ST. JOHNS CITY	PRECINCT 02	66	34	34	164
ST. JOHNS CITY	PRECINCT 03	86	13	30	171
VICTOR TOWNSHIP	PRECINCT 01	114	20	32	171
WATERTOWN CHARTER TOWNSHIP	PRECINCT 01	118	22	46	175
WATERTOWN CHARTER TOWNSHIP	PRECINCT 02	112	21	22	174
WESTPHALIA TOWNSHIP	PRECINCT 01	71	10	34	221
TOTAL		**2523**	**590**	**753**	**4707**

OFFICIAL

CLINTON COUNTY AUGUST PRIMARY
AUGUST 7, 2012

REPUBLICAN

4TH DISTRICT REPRESENTATIVE IN CONGRESS - Vote for not more than 1

Jurisdiction	Precinct	Dave Camp
BATH CHARTER TOWNSHIP	PRECINCT 01	177
BATH CHARTER TOWNSHIP	PRECINCT 02	130
BATH CHARTER TOWNSHIP	PRECINCT 03	149
BATH CHARTER TOWNSHIP	PRECINCT 04	156
BATH CHARTER TOWNSHIP	PRECINCT 05	74
BENGAL TOWNSHIP	PRECINCT 01	253
BINGHAM TOWNSHIP	PRECINCT 01	456
DALLAS TOWNSHIP	PRECINCT 01	352
DEWITT CITY	PRECINCT 01	143
DEWITT CITY	PRECINCT 02	272
DE WITT CHARTER TOWNSHIP	PRECINCT 01	222
DE WITT CHARTER TOWNSHIP	PRECINCT 02	130
DE WITT CHARTER TOWNSHIP	PRECINCT 03	227
DE WITT CHARTER TOWNSHIP	PRECINCT 04	156
DE WITT CHARTER TOWNSHIP	PRECINCT 05	138
DE WITT CHARTER TOWNSHIP	PRECINCT 06	100
DEWITT CHARTER TOWNSHIP	PRECINCT 07	145
DUPLAIN TOWNSHIP	PRECINCT 01	194
EAGLE TOWNSHIP	PRECINCT 01	249
EAST LANSING CITY	PRECINCT 17	68
ESSEX TOWNSHIP	PRECINCT 01	207
GREENBUSH TOWNSHIP	PRECINCT 01	402
LEBANON TOWNSHIP	PRECINCT 01	87
OLIVE TOWNSHIP	PRECINCT 01	371
OVID TOWNSHIP	PRECINCT 01	492
RILEY TOWNSHIP	PRECINCT 01	268
ST. JOHNS CITY	PRECINCT 01	297
ST. JOHNS CITY	PRECINCT 02	278
ST. JOHNS CITY	PRECINCT 03	280
VICTOR TOWNSHIP	PRECINCT 01	304
WATERTOWN CHARTER TOWNSHIP	PRECINCT 01	300
WATERTOWN CHARTER TOWNSHIP	PRECINCT 02	289
WESTPHALIA TOWNSHIP	PRECINCT 01	291
TOTAL		7657

OFFICIAL

CLINTON COUNTY AUGUST PRIMARY
AUGUST 7, 2012

REPUBLICAN

93RD DISTRICT REPRESENTATIVE IN STATE LEGISLATURE - Vote for not more than 1

Jurisdiction	Precinct	Kevin Kirk	Tom Leonard	Jeremiah Napier	Michael Frederick Trebesh
BATH CHARTER TOWNSHIP	PRECINCT 01	84	53	10	69
BATH CHARTER TOWNSHIP	PRECINCT 02	36	61	9	33
BATH CHARTER TOWNSHIP	PRECINCT 03	55	71	9	35
BATH CHARTER TOWNSHIP	PRECINCT 04	34	85	6	56
BATH CHARTER TOWNSHIP	PRECINCT 05	23	29	5	32
BENGAL TOWNSHIP	PRECINCT 01	124	121	12	65
BINGHAM TOWNSHIP	PRECINCT 01	204	169	12	179
DALLAS TOWNSHIP	PRECINCT 01	123	133	21	134
DEWITT CITY	PRECINCT 01	27	84	6	55
DEWITT CITY	PRECINCT 02	83	190	10	71
DE WITT CHARTER TOWNSHIP	PRECINCT 01	61	136	8	51
DE WITT CHARTER TOWNSHIP	PRECINCT 02	44	73	1	34
DE WITT CHARTER TOWNSHIP	PRECINCT 03	80	104	10	77
DE WITT CHARTER TOWNSHIP	PRECINCT 04	68	73	6	44
DE WITT CHARTER TOWNSHIP	PRECINCT 05	20	93	3	44
DE WITT CHARTER TOWNSHIP	PRECINCT 06	20	43	7	43
DEWITT CHARTER TOWNSHIP	PRECINCT 07	44	73	7	44
DUPLAIN TOWNSHIP	PRECINCT 01	117	53	20	49
EAGLE TOWNSHIP	PRECINCT 01	136	75	17	76
EAST LANSING CITY	PRECINCT 17	16	22	5	26
ESSEX TOWNSHIP	PRECINCT 01	87	66	10	79
GREENBUSH TOWNSHIP	PRECINCT 01	221	175	19	102
LEBANON TOWNSHIP	PRECINCT 01	34	42	4	20
OLIVE TOWNSHIP	PRECINCT 01	103	198	18	110
OVID TOWNSHIP	PRECINCT 01	221	176	44	140
RILEY TOWNSHIP	PRECINCT 01	126	116	10	78
VICTOR TOWNSHIP	PRECINCT 01	138	126	22	73
ST. JOHNS CITY	PRECINCT 01	131	141	12	86
ST. JOHNS CITY	PRECINCT 02	94	125	16	79
ST. JOHNS CITY	PRECINCT 03	112	117	11	90
WATERTOWN CHARTER TOWNSHIP	PRECINCT 01	151	122	11	107
WATERTOWN CHARTER TOWNSHIP	PRECINCT 02	106	138	13	96
WESTPHALIA TOWNSHIP	PRECINCT 01	99	106	11	147
TOTAL		3022	3389	385	2424

OFFICIAL

CLINTON COUNTY AUGUST PRIMARY
AUGUST 7, 2012

DEMOCRATIC

UNITED STATES SENATOR - Vote for not more than 1

Jurisdiction	Precinct	Debbie Stabenow
BATH CHARTER TOWNSHIP	PRECINCT 01	122
BATH CHARTER TOWNSHIP	PRECINCT 02	107
BATH CHARTER TOWNSHIP	PRECINCT 03	133
BATH CHARTER TOWNSHIP	PRECINCT 04	164
BATH CHARTER TOWNSHIP	PRECINCT 05	54
BENGAL TOWNSHIP	PRECINCT 01	28
BINGHAM TOWNSHIP	PRECINCT 01	66
DALLAS TOWNSHIP	PRECINCT 01	19
DEWITT CITY	PRECINCT 01	47
DEWITT CITY	PRECINCT 02	49
DE WITT CHARTER TOWNSHIP	PRECINCT 01	59
DE WITT CHARTER TOWNSHIP	PRECINCT 02	34
DE WITT CHARTER TOWNSHIP	PRECINCT 03	64
DE WITT CHARTER TOWNSHIP	PRECINCT 04	47
DE WITT CHARTER TOWNSHIP	PRECINCT 05	47
DE WITT CHARTER TOWNSHIP	PRECINCT 06	40
DEWITT CHARTER TOWNSHIP	PRECINCT 07	87
DUPLAIN TOWNSHIP	PRECINCT 01	57
EAGLE TOWNSHIP	PRECINCT 01	59
EAST LANSING CITY	PRECINCT 17	62
ESSEX TOWNSHIP	PRECINCT 01	27
GREENBUSH TOWNSHIP	PRECINCT 01	58
LEBANON TOWNSHIP	PRECINCT 01	6
OLIVE TOWNSHIP	PRECINCT 01	62
OVID TOWNSHIP	PRECINCT 01	60
RILEY TOWNSHIP	PRECINCT 01	39
ST. JOHNS CITY	PRECINCT 01	52
ST. JOHNS CITY	PRECINCT 02	43
ST. JOHNS CITY	PRECINCT 03	59
VICTOR TOWNSHIP	PRECINCT 01	56
WATERTOWN CHARTER TOWNSHIP	PRECINCT 01	61
WATERTOWN CHARTER TOWNSHIP	PRECINCT 02	45
WESTPHALIA TOWNSHIP	PRECINCT 01	13
TOTAL		**1926**

OFFICIAL

CLINTON COUNTY AUGUST PRIMARY
AUGUST 7, 2012

DEMOCRATIC

4TH DISTRICT REPRESENTATIVE IN CONGRESS - Vote for not more than 1

Jurisdiction	Precinct	Debra Freidell Wirth
BATH CHARTER TOWNSHIP	PRECINCT 01	112
BATH CHARTER TOWNSHIP	PRECINCT 02	97
BATH CHARTER TOWNSHIP	PRECINCT 03	120
BATH CHARTER TOWNSHIP	PRECINCT 04	148
BATH CHARTER TOWNSHIP	PRECINCT 05	52
BENGAL TOWNSHIP	PRECINCT 01	25
BINGHAM TOWNSHIP	PRECINCT 01	60
DALLAS TOWNSHIP	PRECINCT 01	18
DEWITT CITY	PRECINCT 01	40
DEWITT CITY	PRECINCT 02	47
DE WITT CHARTER TOWNSHIP	PRECINCT 01	56
DE WITT CHARTER TOWNSHIP	PRECINCT 02	32
DE WITT CHARTER TOWNSHIP	PRECINCT 03	57
DE WITT CHARTER TOWNSHIP	PRECINCT 04	47
DE WITT CHARTER TOWNSHIP	PRECINCT 05	43
DE WITT CHARTER TOWNSHIP	PRECINCT 06	35
DEWITT CHARTER TOWNSHIP	PRECINCT 07	83
DUPLAIN TOWNSHIP	PRECINCT 01	49
EAGLE TOWNSHIP	PRECINCT 01	59
EAST LANSING CITY	PRECINCT 17	54
ESSEX TOWNSHIP	PRECINCT 01	26
GREENBUSH TOWNSHIP	PRECINCT 01	51
LEBANON TOWNSHIP	PRECINCT 01	6
OLIVE TOWNSHIP	PRECINCT 01	58
OVID TOWNSHIP	PRECINCT 01	56
RILEY TOWNSHIP	PRECINCT 01	37
ST. JOHNS CITY	PRECINCT 01	46
ST. JOHNS CITY	PRECINCT 02	41
ST. JOHNS CITY	PRECINCT 03	54
VICTOR TOWNSHIP	PRECINCT 01	55
WATERTOWN CHARTER TOWNSHIP	PRECINCT 01	56
WATERTOWN CHARTER TOWNSHIP	PRECINCT 02	44
WESTPHALIA TOWNSHIP	PRECINCT 01	13
TOTAL		1777

OFFICIAL

CLINTON COUNTY AUGUST PRIMARY
AUGUST 7, 2012

DEMOCRATIC

93RD DISTRICT STATE REPRESENTATIVE - Vote for not more than 1

Jurisdiction	Precinct	Paul E. Silva
BATH CHARTER TOWNSHIP	PRECINCT 01	115
BATH CHARTER TOWNSHIP	PRECICNT 02	100
BATH CHARTER TOWNSHIP	PRECINCT 03	120
BATH CHARTER TOWNSHIP	PRECINCT 04	142
BATH CHARTER TOWNSHIP	PRECINCT 05	53
BENGAL TOWNSHIP	PRECINCT 01	26
BINGHAM TOWNSHIP	PRECINCT 01	58
DALLAS TOWNSHIP	PRECINCT 01	17
DEWITT CITY	PRECINCT 01	43
DEWITT CITY	PRECINCT 02	46
DE WITT CHARTER TOWNSHIP	PRECINCT 01	57
DE WITT CHARTER TOWNSHIP	PRECINCT 02	34
DE WITT CHARTER TOWNSHIP	PRECINCT 03	59
DE WITT CHARTER TOWNSHIP	PRECINCT 04	45
DE WITT CHARTER TOWNSHIP	PRECINCT 05	44
DE WITT CHARTER TOWNSHIP	PRECINCT 06	38
DEWITT CHARTER TOWNSHIP	PRECINCT 07	82
DUPLAIN TOWNSHIP	PRECINCT 01	50
EAGLE TOWNSHIP	PRECINCT 01	56
EAST LANSING CITY	PRECINCT 17	54
ESSEX TOWNSHIP	PRECINCT 01	25
GREENBUSH TOWNSHIP	PRECINCT 01	49
LEBANON TOWNSHIP	PRECINCT 01	6
OLIVE TOWNSHIP	PRECINCT 01	57
OVID TOWNSHIP	PRECINCT 01	59
RILEY TOWNSHIP	PRECINCT 01	35
VICTOR TOWNSHIP	PRECINCT 01	54
ST. JOHNS CITY	PRECINCT 01	46
ST. JOHNS CITY	PRECINCT 02	41
ST. JOHNS CITY	PRECINCT 03	53
WATERTOWN CHARTER TOWNSHIP	PRECINCT 01	57
WATERTOWN CHARTER TOWNSHIP	PRECINCT 02	45
WESTPHALIA TOWNSHIP	PRECINCT 01	11
TOTAL		1777

OFFICIAL

CLINTON COUNTY AUGUST PRIMARY
AUGUST 7, 2012

NON PARTISAN

54B District Judge - Vote for not more than 1

Jurisdiction	Precinct	Thomas P. Clement	Andrea Larkin	Frank McAlpine	Mark S. Meadows
CITY OF EAST LANSING	PRECINCT 17	62	30	7	45
TOTAL		**62**	**30**	**7**	**45**

BUREAU OF ELECTIONS
MI DEPT OF STATE
2012 AUG 20 AM 11:00

JC 8-21

CANVASS OF VOTES CAST
ANNUAL ELECTION
TUESDAY, AUGUST 7, 2012

STATEMENT OF VOTES

The statement of votes polled in the voting precincts of Crawford County for the Annual Election held Tuesday, August 7, 2012. Said results are filed with the County Clerk, and the Board of Canvassers. The Board of Canvass have examined and considered the results and declare the Canvass of Votes to be accurate.

State of Michigan
County of Crawford

We do hereby certify the foregoing is a correct statement of the votes cast in the Annual Election held on Tuesday, August 7, 2012.

In witness whereof, we have hereunto set our hands and affixed the seal of the Circuit Court for the County of Crawford, this 08th day of August, 2012.

Board of Canvassers:

A true Copy:

Sandra Moore, Crawford County Clerk
State of Michigan

✓ JC 8-21

Tuesday August 7th, 1012 Remember to Refresh		BC ~~101~~	Fre ~~201~~	302	Gryl 304	305	306	Lov ~~401~~	MJ ~~501~~	SB ~~601~~	city ~~701~~	total
Total Registered Voters		1414	1024	313	1758	1654	1109	524	541	1529	1365	11231
Ballots Cast		531	279	84	577	424	259	221	145	265	246	3031
		38%	27%	27%	33%	26%	23%	42%	27%	17%	18%	27%
US Senator (vote for 1)												
Clark Durant	R	160	64	16	125	97	76	62	46	77	58	781
Gary Glenn	R	33	13	1	16	21	3	12	2	14	11	126
Randy Hekman	R	25	8	6	19	29	16	22	7	15	8	155
Pete Hoekstra	R	161	58	24	210	121	58	64	43	79	86	904
Debbie Stabenow	D	33	87	22	113	73	67	19	20	49	35	518
Congress 1st Dist (vote for 1)												
Dan Benishek	R	330	118	35	322	238	138	142	84	168	135	1710
Gary McDowell	D	32	76	22	104	66	62	20	19	46	33	480
State Rep 103rd District (1)												
Bruce R Rendon	R	180	60	27	224	135	65	74	38	113	98	1014
Matthew Sherman	R	116	29	3	58	63	41	35	19	32	27	423
Brenton Weiss	R	41	26	8	45	32	25	20	19	28	17	261
Frank T Izworski	D	7	6	3	9	10	10	6	4	9	7	71
Lon Johnson	D	25	82	17	109	67	60	11	14	39	31	455
County Prosecuting Attorney (1)												
Everette E Ayers III	R	326	104	36	319	247	138	133	81	165	134	1683
Sheriff (vote for 1)												
Kirk A Wakefield	R	377	128	43	360	277	153	158	90	177	162	1925

Clerk/Register of Deeds (1)												
Sandra Moore	R	365	122	43	343	267	146	152	92	176	156	1862
Treasurer (vote for 1)												
Joe V. Wakeley	R	358	121	41	355	278	152	150	86	178	165	1884
Road Commissioner (1)												
Ryan B. Halstead	R	221	80	37	244	220	109	91	68	43	119	1232
John H Hartman	R	204	56	14	161	83	50	70	30	158	58	884
County Commissioner												
1st District (vote for 1)											*	
Kathy Rogers	R										51	51
Paul Smith	R										44	44
Dave Wyman	R										97	97
2nd District (vote for 1)		*		*								
Sharon Priebe	R	344		36								380
3rd District (vote for 1)			*						*			
Shelley L. Pinkelman	R		111						84			195
4th District (vote for 1)					*							
Scott M Hanson	R				190							190
Linda Munsey	R				215							215
5th District (vote for 1)						*						
Rick Anderson	R					185						185
Thomas Cogswell	R					85						85
6th District (vote for 1)							*	*				
David J Stephenson	R						136	133				269
7th District (vote for 1)										*		
Cris E Jones	R									80		80
Phil Lewis	R									102		102

Beaver Creek Township		*		
Supervisor (vote for 1)				
Brian Ashton	R	236		236
Max Meisner	R	230		230
Clerk (vote for 1)				
Sharon K Hartman	R	276		276
Kim VanNuck	R	189		189
Treasurer (vote for 1)				
Vivian D Balmes	R	211		211
Cathy M Morrow	R	76		76
Lee Riley	R	185		185
Trustee (vote for 2)				
Jerry Balmes	R	169		169
Meagan Little	R	209		209
Carol Raybuck	R	171		171
Garry Summers	R	247		247
Delegates to the		*		
County Convention (3)		*		
Max Meiser	R	292		292
Carol Raybuck	R	225		225
Frederic Township			*	
Supervisor (vote for 1)				
William Johnson	D		84	84
Clerk (vote for 1)				
Nancy Bindschatel	D		86	86

Treasuer (vote for 1)							
Sandra Barber	R	102					102
Trustee (vote for 1)							
Anne Goscicki	R	97					97
John L Chad	D	73					73
Delegates to the		*					
County Convention (3)		*					
Shelley L. Pinkelman	R	99					99
		*					
Fire Millage Renewal							
Yes		154					154
No		115					115
Ambulance Millage Renewal		*					
Yes		148					148
No		114					114
Grayling Township			*	*	*	*	
Supervisor (vote for 1)							
Richard M Harland	R		34	308	231	133	706
Clerk (vote for 1)							
Monica Ashton	R		38	322	242	142	744
Treasurer (vote for 1)							
Cindy Olson	R		36	311	238	140	725
Trustee (vote for 4)							
Duane Brooks	R		31	244	173	106	554
Dennis J Long	R		21	215	169	99	504
JoAnn Michel	R		25	212	141	87	465
R Bruce Zalobsky	R		24	192	135	84	435

Constable (vote for 1)		*	*	*	*			
Albert Ingalls	R	35	272	210	126			643
Delegates to the County Convention		(1)	(4)	(4)	(3)			
Sharon Priebe (302)	R	33						33
Scott M Hanson (304)	R		233					233
Linda Munsey (304)	R		256					256
Sandra Moore (305)	R			217				217
Kathleen Riehle (305)	R			141				141
Lovells Township Supervisor (vote for 1)						* *		
Gary A Neumann	R					140		140
Randy Long	D					19		19
Clerk (vote for 1)						*		
Cynthia Infante	R					149		149
Treasurer (vote for 1)						*		
Cynthia L Baker	R					17		17
Ann C Duby	R					115		115
Joetta Johnson	R					56		56
Trustee (vote for 2)						*		
Heather Lovell	R					132		132
Annette Stimpson	R					76		76
Delphine Nowaczyk	D					14		14
Delegates to the County Convention (1)						* *		
Joetta Johnson	R					143		143

Maple Forest Township		*	
Supervisor (vote for 1)			
Mark D Kniss	R	83	83
Clerk (vote for 1)			
Sandra Bayham	D	18	18
Treasurer (vote for 1)			
Denise Babbitt	R	92	92
Verna Meharg	R	22	22
Trustee (vote for 2)			
Bernard Feldhauser	D	16	16
Kristine Madill	D	14	14
Delegates to the		*	
County Convention (1)		*	
Verna Meharg	R	57	57
Townhip Millage Proposal			
Yes		98	98
No		38	38
South Branch Township		*	
Supervisor (vote for 1)		*	
Laurie Luck	R	166	166
Clerk (vote for 1)			
Lynn George	R	170	170
Treasurer (vote for 1)			
Suzanne E Luck	R	170	170

Trustee (vote for 2)												
Michael Janisse	R									162		162
Delegates to the										*		
County Convention (4)										*		
Kenneth Gibson	R									142		142
City of Grayling											*	
Delegates to the											*	
County Convention (2)											*	
Paul Smith	R										128	128
Library Millage Proposal		*	*	*	*	*	*	*	*	*	*	
Yes		199	149	51	317	269	139	90	64	122	155	1555
No		231	121	29	217	131	109	92	69	127	71	1197
CASD - Bond Proposal		*	*	*	*	*	*	*	*	n/a	*	
Yes		146	104	43	253	196	112	96	70		103	1123
No		228	159	34	269	174	128	91	66		104	1253

Abbreviations

(R) - Republican
(D) - Democratic

Precinct
101A - Beaver Creek Twsp (CASD)
101B - Beaver Creek Twsp
201 - Frederic Twsp
302 - Grayling Twsp
304- Grayling Twsp
305 - Grayling Twsp
306 - Grayling Twsp
307 - Grayling Twsp
401 - Lovells Twsp
501 - Maple Forest Twsp
601 - South Branch Twsp
701 - Grayling City
BLT - Bear Lake Twsp (CASD)
OL - Otsego Lake Twsp (CASD)
n/a - Not Applicable

Delta County, Michigan
August 7, 2012 Primary Election
Official Results as Certified by the Delta County Board of Canvassers

	TURN OUT	US Senator - Rep					US Rep - Rep		State Rep - Rep		Prosecutor - Rep
	Cards Cast	Total Votes	Clark Durant	Gary Glenn	Randy Hekman	Pete Hoekstra	Total Votes	Dan Benishek	Total Votes	Ed McBroom	Total Votes
Jurisdiction Wide											
Baldwin Township, Precinct 1											
Polling	110	39	5	5	6	23	41	41	42	42	1
Absentee	0	0	0	0	0	0	0	0	0	0	0
Total	110	39	5	5	6	23	41	41	42	42	1
Bark River Township, Precinct 1											
Polling	206	94	23	16	7	48	97	97	99	99	2
Absentee	0	0	0	0	0	0	0	0	0	0	0
Total	206	94	23	16	7	48	97	97	99	99	2
Bay de Noc Township, Precinct 1											
Polling	88	22	2	2	2	16	22	22	22	22	1
Absentee	0	0	0	0	0	0	0	0	0	0	0
Total	88	22	2	2	2	16	22	22	22	22	1
Brampton Township, Precinct 1											
Polling	155	40	17	5	4	14	41	41	41	41	3
Absentee	0	0	0	0	0	0	0	0	0	0	0
Total	155	40	17	5	4	14	41	41	41	41	3
Cornell Township, Precinct 1											
Polling	72	30	6	0	2	22	30	30	30	30	1
Absentee	0	0	0	0	0	0	0	0	0	0	0
Total	72	30	6	0	2	22	30	30	30	30	1
Ensign Township, Precinct 1											
Polling	228	37	10	2	2	23	36	36	39	39	2
Absentee	0	0	0	0	0	0	0	0	0	0	0
Total	228	37	10	2	2	23	36	36	39	39	2
Escanaba City , Precinct 2											
Polling	377	101	46	4	6	45	97	97	105	105	4
Absentee	262	90	9	6	2	73	96	96	96	96	1
Total	639	191	55	10	8	118	193	193	201	201	5
Escanaba City , Precinct 3											
Polling	184	38	12	1	1	24	39	39	41	41	0
Absentee	172	44	5	5	0	34	51	51	52	52	2
Total	356	82	17	6	1	58	90	90	93	93	2
Escanaba City , Precinct 4											
Polling	115	10	1	1	1	7	10	10	9	9	0
Absentee	59	8	2	1	0	5	9	9	9	9	0
Total	174	18	3	2	1	12	19	19	18	18	0
Escanaba City, Precinct 1											
Polling	257	92	35	6	1	50	86	85	90	90	6
Absentee	81	25	2	3	4	16	26	26	26	26	2
Total	338	117	37	9	5	66	112	111	116	116	8
Escanaba Township, Precinct 1											
Polling	176	51	19	3	4	25	52	52	52	52	3
Absentee	66	20	4	0	2	14	21	21	21	21	1
Total	242	71	23	3	6	39	73	73	73	73	4
Escanaba Township, Precinct 2											
Polling	68	13	4	2	1	6	13	13	14	14	0
Absentee	55	13	1	2	1	9	13	13	14	14	0
Total	123	26	5	4	2	15	26	26	28	28	0
Escanaba Township, Precinct 3											
Polling	67	14	4	1	0	9	14	14	14	14	2
Absentee	56	9	2	0	1	6	9	9	9	9	0
Total	123	23	6	1	1	15	23	23	23	23	2
Fairbanks Township, Precinct 1											
Polling	49	17	5	0	5	7	17	17	16	16	0

Delta County, Michigan
August 7, 2012 Primary Election
Official Results as Certified by the Delta County Board of Canvassers

Date:08/09/12
Time:10:47:42

	TURN OUT	US Senator - Rep					US Rep - Rep		State Rep - Rep		Prosecutor - Rep
	Cards Cast	Total Votes	Clark Durant	Gary Glenn	Randy Hekman	Pete Hoekstra	Total Votes	Dan Benishek	Total Votes	Ed McBroom	Total Votes
Absentee	0	0	0	0	0	0	0	0	0	0	0
Total	49	17	5	0	5	7	17	17	16	16	0
Ford River Township, Precinct 1											
Polling	315	102	24	13	4	61	103	103	102	101	3
Absentee	0	0	0	0	0	0	0	0	0	0	0
Total	315	102	24	13	4	61	103	103	102	101	3
Garden Township, Precinct 1											
Polling	127	30	12	5	1	12	34	34	35	35	3
Absentee	0	0	0	0	0	0	0	0	0	0	0
Total	127	30	12	5	1	12	34	34	35	35	3
Gladstone City, Precinct 1											
Polling	232	71	28	2	4	37	69	69	72	71	4
Absentee	79	21	0	0	1	20	23	23	23	23	1
Total	311	92	28	2	5	57	92	92	95	94	5
Gladstone City, Precinct 2											
Polling	188	64	30	5	1	28	64	64	65	65	2
Absentee	87	34	1	3	1	29	35	35	34	34	4
Total	275	98	31	8	2	57	99	99	99	99	6
Maple Ridge Township, Precinct 1											
Polling	143	33	10	2	6	15	40	40	43	42	2
Absentee	0	0	0	0	0	0	0	0	0	0	0
Total	143	33	10	2	6	15	40	40	43	42	2
Masonville Township, Precinct 1											
Polling	219	67	14	3	5	45	68	68	69	69	2
Absentee	0	0	0	0	0	0	0	0	0	0	0
Total	219	67	14	3	5	45	68	68	69	69	2
Nahma Township, Precinct 1											
Polling	68	15	3	2	0	10	16	16	16	16	1
Absentee	0	0	0	0	0	0	0	0	0	0	0
Total	68	15	3	2	0	10	16	16	16	16	1
Wells Township, Precinct 1											
Polling	222	54	13	3	5	33	55	55	55	55	1
Absentee	0	0	0	0	0	0	0	0	0	0	0
Total 221	~~222~~	54	13	3	5	33	55	55	55	55	1
Wells Township, Precinct 2											
Polling	363	87	27	8	5	47	84	84	87	87	3
Absentee	0	0	0	0	0	0	0	0	0	0	0
Total 362	~~363~~	87	27	8	5	47	84	84	87	87	3
Total											
Polling	4029	1121	350	91	73	607	1128	1127	1158	1155	46
Absentee	917	264	26	20	12	206	283	283	284	284	11
Total 4944	~~4946~~	1385	376	111	85	813	1411	1410	1442	1439	57

Nancy Kolich - totals were not corrected to pollbook totals

Delta County, Michigan
August 7, 2012 Primary Election
Official Results as Certified by the Delta County Board of Canvassers

	TURN OUT	US Senator - Rep					US Rep - Rep		State Rep - Rep		Prosecutor - Rep
	Cards Cast	Total Votes	Clark Durant	Gary Glenn	Randy Hekman	Pete Hoekstra	Total Votes	Dan Benishek	Total Votes	Ed McBroom	Total Votes
Absentee	0	0	0	0	0	0	0	0	0	0	0
Total	49	17	5	0	5	7	17	17	16	16	0
Ford River Township, Precinct 1											
Polling	315	102	24	13	4	61	103	103	102	101	3
Absentee	0	0	0	0	0	0	0	0	0	0	0
Total	315	102	24	13	4	61	103	103	102	101	3
Garden Township, Precinct 1											
Polling	127	30	12	5	1	12	34	34	35	35	3
Absentee	0	0	0	0	0	0	0	0	0	0	0
Total	127	30	12	5	1	12	34	34	35	35	3
Gladstone City, Precinct 1											
Polling	232	71	28	2	4	37	69	69	72	71	4
Absentee	79	21	0	0	1	20	23	23	23	23	1
Total	311	92	28	2	5	57	92	92	95	94	5
Gladstone City, Precinct 2											
Polling	188	64	30	5	1	28	64	64	65	65	2
Absentee	87	34	1	3	1	29	35	35	34	34	4
Total	275	98	31	8	2	57	99	99	99	99	6
Maple Ridge Township, Precinct 1											
Polling	143	33	10	2	6	15	40	40	43	42	2
Absentee	0	0	0	0	0	0	0	0	0	0	0
Total	143	33	10	2	6	15	40	40	43	42	2
Masonville Township, Precinct 1											
Polling	219	67	14	3	5	45	68	68	69	69	2
Absentee	0	0	0	0	0	0	0	0	0	0	0
Total	219	67	14	3	5	45	68	68	69	69	2
Nahma Township, Precinct 1											
Polling	68	15	3	2	0	10	16	16	16	16	1
Absentee	0	0	0	0	0	0	0	0	0	0	0
Total	68	15	3	2	0	10	16	16	16	16	1
Wells Township, Precinct 1											
Polling	222	54	13	3	5	33	55	55	55	55	1
Absentee	0	0	0	0	0	0	0	0	0	0	0
Total	222	54	13	3	5	33	55	55	55	55	1
Wells Township, Precinct 2											
Polling	363	87	27	8	5	47	84	84	87	87	3
Absentee	0	0	0	0	0	0	0	0	0	0	0
Total	363	87	27	8	5	47	84	84	87	87	3
Total											
Polling	4029	1121	350	91	73	607	1128	1127	1158	1155	46
Absentee	917	264	26	20	12	206	283	283	284	284	11
Total	4946	1385	376	111	85	813	1411	1410	1442	1439	57

incorrect
Nancy

Delta County, Michigan
August 7, 2012 Primary Election
Official Results as Certified by the Delta County Board of Canvassers

	Sheriff - Rep	County Clerk - Rep		Treasurer - Rep		Road Com. - Rep	Drain Com - Rep	Surveyor - Rep		Co Com 1 - Rep
	Total Votes	Total Votes	Nancy J. Kolich	Total Votes	Rick Micheau	Total Votes	Total Votes	Total Votes	Mel Davis	Total Votes
Jurisdiction Wide										
Baldwin Township, Precinct 1										
Polling	0	37	37	32	32	0	0	31	31	0
Absentee	0	0	0	0	0	0	0	0	0	0
Total	0	37	37	32	32	0	0	31	31	0
Bark River Township, Precinct 1										
Polling	2	94	93	74	74	0	0	76	76	-
Absentee	0	0	0	0	0	0	0	0	0	-
Total	2	94	93	74	74	0	0	76	76	-
Bay de Noc Township, Precinct 1										
Polling	2	22	22	21	19	2	1	17	17	1
Absentee	0	0	0	0	0	0	0	0	0	0
Total	2	22	22	21	19	2	1	17	17	1
Brampton Township, Precinct 1										
Polling	2	35	35	32	32	3	3	32	32	2
Absentee	0	0	0	0	0	0	0	0	0	0
Total	2	35	35	32	32	3	3	32	32	2
Cornell Township, Precinct 1										
Polling	1	28	28	22	22	0	0	17	17	0
Absentee	0	0	0	0	0	0	0	0	0	0
Total	1	28	28	22	22	0	0	17	17	0
Ensign Township, Precinct 1										
Polling	1	38	38	37	37	4	1	34	34	2
Absentee	0	0	0	0	0	0	0	0	0	0
Total	1	38	38	37	37	4	1	34	34	2
Escanaba City , Precinct 2										
Polling	3	100	100	76	76	0	1	68	68	-
Absentee	2	94	94	77	77	2	1	79	79	-
Total	5	194	194	153	153	2	2	147	147	-
Escanaba City , Precinct 3										
Polling	1	38	38	26	26	2	0	31	31	-
Absentee	3	46	45	33	32	0	0	44	44	-
Total	4	84	83	59	58	2	0	75	75	-
Escanaba City , Precinct 4										
Polling	0	8	8	7	6	0	0	4	4	-
Absentee	0	9	9	8	8	0	0	7	7	-
Total	0	17	17	15	14	0	0	11	11	-
Escanaba City, Precinct 1										
Polling	4	84	83	67	64	8	4	61	60	-
Absentee	2	25	25	19	19	2	1	25	25	-
Total	6	109	108	86	83	10	5	86	85	-
Escanaba Township, Precinct 1										
Polling	3	47	47	40	39	3	1	41	41	-
Absentee	0	19	19	15	15	0	0	19	19	-
Total	3	66	66	55	54	3	1	60	60	-
Escanaba Township, Precinct 2										
Polling	0	12	12	8	8	0	0	7	7	-
Absentee	0	14	14	11	11	0	0	13	13	-
Total	0	26	26	19	19	0	0	20	20	-
Escanaba Township, Precinct 3										
Polling	2	14	14	9	9	1	0	9	9	-
Absentee	0	12	12	11	11	0	0	12	12	-
Total	2	26	26	20	20	1	0	21	21	-
Fairbanks Township, Precinct 1										
Polling	0	16	16	15	15	0	0	10	9	0

Delta County, Michigan
August 7, 2012 Primary Election
Official Results as Certified by the Delta County Board of Canvassers

	Sheriff - Rep	County Clerk - Rep		Treasurer - Rep		Road Com. - Rep	Drain Com - Rep	Surveyor - Rep		Co Com 1 - Rep
	Total Votes	Total Votes	Nancy J. Kolich	Total Votes	Rick Micheau	Total Votes	Total Votes	Total Votes	Mel Davis	Total Votes
Absentee	0	0	0	0	0	0	0	0	0	0
Total	0	16	16	15	15	0	0	10	9	0
Ford River Township, Precinct 1										
Polling	2	100	99	87	87	2	4	85	84	-
Absentee	0	0	0	0	0	0	0	0	0	-
Total	2	100	99	87	87	2	4	85	84	-
Garden Township, Precinct 1										
Polling	3	32	32	27	27	2	1	22	22	2
Absentee	0	0	0	0	0	0	0	0	0	0
Total	3	32	32	27	27	2	1	22	22	2
Gladstone City, Precinct 1										
Polling	5	68	68	54	53	4	5	55	55	-
Absentee	0	23	23	19	19	0	0	21	21	-
Total	5	91	91	73	72	4	5	76	76	-
Gladstone City, Precinct 2										
Polling	2	62	62	58	57	1	1	46	46	-
Absentee	1	32	32	29	29	1	1	28	28	-
Total	3	94	94	87	86	2	2	74	74	-
Maple Ridge Township, Precinct 1										
Polling	4	37	37	31	31	4	2	31	31	2
Absentee	0	0	0	0	0	0	0	0	0	0
Total	4	37	37	31	31	4	2	31	31	2
Masonville Township, Precinct 1										
Polling	2	67	67	53	53	1	1	47	47	1
Absentee	0	0	0	0	0	0	0	0	0	0
Total	2	67	67	53	53	1	1	47	47	1
Nahma Township, Precinct 1										
Polling	1	17	16	12	12	1	1	14	14	1
Absentee	0	0	0	0	0	0	0	0	0	0
Total	1	17	16	12	12	1	1	14	14	1
Wells Township, Precinct 1										
Polling	1	54	54	40	40	2	0	43	43	-
Absentee	0	0	0	0	0	0	0	0	0	-
Total	1	54	54	40	40	2	0	43	43	-
Wells Township, Precinct 2										
Polling	3	81	81	69	69	3	3	68	68	-
Absentee	0	0	0	0	0	0	0	0	0	-
Total	3	81	81	69	69	3	3	68	68	-
Total										
Polling	44	1091	1087	897	888	43	29	849	846	11
Absentee	8	274	273	222	221	5	3	248	248	0
Total	52	1365	1360	1119	1109	48	32	1097	1094	11

Delta County, Michigan
August 7, 2012 Primary Election
Official Results as Certified by the Delta County Board of Canvassers

	Co Com 2 - Rep		Co Com 3 - Rep	Co Com 4 - Rep	Co Com 5 - Rep	Baldwin Supervisor - R		Baldwin Clerk - R		Baldwin Treasuer - R	
	Total Votes	Steve O'Driscoll	Total Votes	Total Votes	Total Votes	Total Votes	Bryan Eagle	Total Votes	Julian Vandecaveye	Total Votes	Mark S. Depuydt
Jurisdiction Wide											
Baldwin Township, Precinct 1											
Polling	-	-	-	-	-	31	31	40	40	40	40
Absentee	-	-	-	-	-	0	0	0	0	0	0
Total	-	-	-	-	-	31	31	40	40	40	40
Bark River Township, Precinct 1											
Polling	-	-	0	-	-	-	-	-	-	-	-
Absentee	-	-	0	-	-	-	-	-	-	-	-
Total	-	-	0	-	-	-	-	-	-	-	-
Bay de Noc Township, Precinct 1											
Polling	-	-	-	-	-	-	-	-	-	-	-
Absentee	-	-	-	-	-	-	-	-	-	-	-
Total	-	-	-	-	-	-	-	-	-	-	-
Brampton Township, Precinct 1											
Polling	-	-	-	-	-	-	-	-	-	-	-
Absentee	-	-	-	-	-	-	-	-	-	-	-
Total	-	-	-	-	-	-	-	-	-	-	-
Cornell Township, Precinct 1											
Polling	-	-	-	-	-	-	-	-	-	-	-
Absentee	-	-	-	-	-	-	-	-	-	-	-
Total	-	-	-	-	-	-	-	-	-	-	-
Ensign Township, Precinct 1											
Polling	-	-	-	-	-	-	-	-	-	-	-
Absentee	-	-	-	-	-	-	-	-	-	-	-
Total	-	-	-	-	-	-	-	-	-	-	-
Escanaba City , Precinct 2											
Polling	-	-	1	-	-	-	-	-	-	-	-
Absentee	-	-	1	-	-	-	-	-	-	-	-
Total	-	-	2	-	-	-	-	-	-	-	-
Escanaba City , Precinct 3											
Polling	-	-	-	0	-	-	-	-	-	-	-
Absentee	-	-	-	0	-	-	-	-	-	-	-
Total	-	-	-	0	-	-	-	-	-	-	-
Escanaba City , Precinct 4											
Polling	-	-	-	-	0	-	-	-	-	-	-
Absentee	-	-	-	-	0	-	-	-	-	-	-
Total	-	-	-	-	0	-	-	-	-	-	-
Escanaba City, Precinct 1											
Polling	-	-	-	3	-	-	-	-	-	-	-
Absentee	-	-	-	1	-	-	-	-	-	-	-
Total	-	-	-	4	-	-	-	-	-	-	-
Escanaba Township, Precinct 1											
Polling	35	35	-	-	-	-	-	-	-	-	-
Absentee	17	17	-	-	-	-	-	-	-	-	-
Total	52	52	-	-	-	-	-	-	-	-	-
Escanaba Township, Precinct 2											
Polling	-	-	-	-	0	-	-	-	-	-	-
Absentee	-	-	-	-	0	-	-	-	-	-	-
Total	-	-	-	-	0	-	-	-	-	-	-
Escanaba Township, Precinct 3											
Polling	7	7	-	-	-	-	-	-	-	-	-
Absentee	8	8	-	-	-	-	-	-	-	-	-
Total	15	15	-	-	-	-	-	-	-	-	-
Fairbanks Township, Precinct 1											
Polling	-	-	-	-	-	-	-	-	-	-	-

Delta County, Michigan
August 7, 2012 Primary Election
Official Results as Certified by the Delta County Board of Canvassers

	Co Com 2 - Rep		Co Com 3 - Rep	Co Com 4 - Rep	Co Com 5 - Rep	Baldwin Supervisor - R		Baldwin Clerk - R		Baldwin Treasuer - R	
	Total Votes	Steve O'Driscoll	Total Votes	Total Votes	Total Votes	Total Votes	Bryan Eagle	Total Votes	Julian Vandecaveye	Total Votes	Mark S. Depuydt
Absentee	-	-	-	-	-	-	-	-	-	-	-
Total	-	-	-	-	-	-	-	-	-	-	-
Ford River Township, Precinct 1											
Polling	-	-	2	-	-	-	-	-	-	-	-
Absentee	-	-	0	-	-	-	-	-	-	-	-
Total	-	-	2	-	-	-	-	-	-	-	-
Garden Township, Precinct 1											
Polling	-	-	-	-	-	-	-	-	-	-	-
Absentee	-	-	-	-	-	-	-	-	-	-	-
Total	-	-	-	-	-	-	-	-	-	-	-
Gladstone City, Precinct 1											
Polling	47	47	-	-	-	-	-	-	-	-	-
Absentee	21	21	-	-	-	-	-	-	-	-	-
Total	68	68	-	-	-	-	-	-	-	-	-
Gladstone City, Precinct 2											
Polling	40	40	-	-	-	-	-	-	-	-	-
Absentee	28	28	-	-	-	-	-	-	-	-	-
Total	68	68	-	-	-	-	-	-	-	-	-
Maple Ridge Township, Precinct 1											
Polling	-	-	-	-	-	-	-	-	-	-	-
Absentee	-	-	-	-	-	-	-	-	-	-	-
Total	-	-	-	-	-	-	-	-	-	-	-
Masonville Township, Precinct 1											
Polling	-	-	-	-	-	-	-	-	-	-	-
Absentee	-	-	-	-	-	-	-	-	-	-	-
Total	-	-	-	-	-	-	-	-	-	-	-
Nahma Township, Precinct 1											
Polling	-	-	-	-	-	-	-	-	-	-	-
Absentee	-	-	-	-	-	-	-	-	-	-	-
Total	-	-	-	-	-	-	-	-	-	-	-
Wells Township, Precinct 1											
Polling	-	-	-	-	0	-	-	-	-	-	-
Absentee	-	-	-	-	0	-	-	-	-	-	-
Total	-	-	-	-	0	-	-	-	-	-	-
Wells Township, Precinct 2											
Polling	-	-	-	-	3	-	-	-	-	-	-
Absentee	-	-	-	-	0	-	-	-	-	-	-
Total	-	-	-	-	3	-	-	-	-	-	-
Total											
Polling	129	129	3	3	3	31	31	40	40	40	40
Absentee	74	74	1	1	0	0	0	0	0	0	0
Total	203	203	4	4	3	31	31	40	40	40	40

Delta County, Michigan
August 7, 2012 Primary Election
Official Results as Certified by the Delta County Board of Canvassers

	Baldwin Trustee - R		Bark River Supervisor - R		Bark River Clerk - R		Bark River Treasurer - R			Bark River Trustee - R	
	Total Votes	Gregory J. Stevenson	Total Votes	Gregg K. Johnson	Total Votes	Kenneth J. Viau	Total Votes	Scott E. Kwarciany	Davida Mooers	Total Votes	Michael Labadie
Jurisdiction Wide											
Baldwin Township, Precinct 1											
Polling	37	37	-	-	-	-	-	-	-	-	-
Absentee	0	0	-	-	-	-	-	-	-	-	-
Total	37	37	-	-	-	-	-	-	-	-	-
Bark River Township, Precinct 1											
Polling	-	-	78	78	85	85	107	67	40	81	81
Absentee	-	-	0	0	0	0	0	0	0	0	0
Total	-	-	78	78	85	85	107	67	40	81	81
Bay de Noc Township, Precinct 1											
Polling	-	-	-	-	-	-	-	-	-	-	-
Absentee	-	-	-	-	-	-	-	-	-	-	-
Total	-	-	-	-	-	-	-	-	-	-	-
Brampton Township, Precinct 1											
Polling	-	-	-	-	-	-	-	-	-	-	-
Absentee	-	-	-	-	-	-	-	-	-	-	-
Total	-	-	-	-	-	-	-	-	-	-	-
Cornell Township, Precinct 1											
Polling	-	-	-	-	-	-	-	-	-	-	-
Absentee	-	-	-	-	-	-	-	-	-	-	-
Total	-	-	-	-	-	-	-	-	-	-	-
Ensign Township, Precinct 1											
Polling	-	-	-	-	-	-	-	-	-	-	-
Absentee	-	-	-	-	-	-	-	-	-	-	-
Total	-	-	-	-	-	-	-	-	-	-	-
Escanaba City , Precinct 2											
Polling	-	-	-	-	-	-	-	-	-	-	-
Absentee	-	-	-	-	-	-	-	-	-	-	-
Total	-	-	-	-	-	-	-	-	-	-	-
Escanaba City , Precinct 3											
Polling	-	-	-	-	-	-	-	-	-	-	-
Absentee	-	-	-	-	-	-	-	-	-	-	-
Total	-	-	-	-	-	-	-	-	-	-	-
Escanaba City , Precinct 4											
Polling	-	-	-	-	-	-	-	-	-	-	-
Absentee	-	-	-	-	-	-	-	-	-	-	-
Total	-	-	-	-	-	-	-	-	-	-	-
Escanaba City, Precinct 1											
Polling	-	-	-	-	-	-	-	-	-	-	-
Absentee	-	-	-	-	-	-	-	-	-	-	-
Total	-	-	-	-	-	-	-	-	-	-	-
Escanaba Township, Precinct 1											
Polling	-	-	-	-	-	-	-	-	-	-	-
Absentee	-	-	-	-	-	-	-	-	-	-	-
Total	-	-	-	-	-	-	-	-	-	-	-
Escanaba Township, Precinct 2											
Polling	-	-	-	-	-	-	-	-	-	-	-
Absentee	-	-	-	-	-	-	-	-	-	-	-
Total	-	-	-	-	-	-	-	-	-	-	-
Escanaba Township, Precinct 3											
Polling	-	-	-	-	-	-	-	-	-	-	-
Absentee	-	-	-	-	-	-	-	-	-	-	-
Total	-	-	-	-	-	-	-	-	-	-	-
Fairbanks Township, Precinct 1											
Polling	-	-	-	-	-	-	-	-	-	-	-

Delta County, Michigan
August 7, 2012 Primary Election
Official Results as Certified by the Delta County Board of Canvassers

	Baldwin Trustee - R		Bark River Supervisor - R		Bark River Clerk - R		Bark River Treasurer - R			Bark River Trustee - R	
	Total Votes	Gregory J. Stevenson	Total Votes	Gregg K. Johnson	Total Votes	Kenneth J. Viau	Total Votes	Scott E. Kwarciany	Davida Mooers	Total Votes	Michael Labadie
Absentee	-	-	-	-	-	-	-	-	-	-	-
Total	-	-	-	-	-	-	-	-	-	-	-
Ford River Township, Precinct 1											
Polling	-	-	-	-	-	-	-	-	-	-	-
Absentee	-	-	-	-	-	-	-	-	-	-	-
Total	-	-	-	-	-	-	-	-	-	-	-
Garden Township, Precinct 1											
Polling	-	-	-	-	-	-	-	-	-	-	-
Absentee	-	-	-	-	-	-	-	-	-	-	-
Total	-	-	-	-	-	-	-	-	-	-	-
Gladstone City, Precinct 1											
Polling	-	-	-	-	-	-	-	-	-	-	-
Absentee	-	-	-	-	-	-	-	-	-	-	-
Total	-	-	-	-	-	-	-	-	-	-	-
Gladstone City, Precinct 2											
Polling	-	-	-	-	-	-	-	-	-	-	-
Absentee	-	-	-	-	-	-	-	-	-	-	-
Total	-	-	-	-	-	-	-	-	-	-	-
Maple Ridge Township, Precinct 1											
Polling	-	-	-	-	-	-	-	-	-	-	-
Absentee	-	-	-	-	-	-	-	-	-	-	-
Total	-	-	-	-	-	-	-	-	-	-	-
Masonville Township, Precinct 1											
Polling	-	-	-	-	-	-	-	-	-	-	-
Absentee	-	-	-	-	-	-	-	-	-	-	-
Total	-	-	-	-	-	-	-	-	-	-	-
Nahma Township, Precinct 1											
Polling	-	-	-	-	-	-	-	-	-	-	-
Absentee	-	-	-	-	-	-	-	-	-	-	-
Total	-	-	-	-	-	-	-	-	-	-	-
Wells Township, Precinct 1											
Polling	-	-	-	-	-	-	-	-	-	-	-
Absentee	-	-	-	-	-	-	-	-	-	-	-
Total	-	-	-	-	-	-	-	-	-	-	-
Wells Township, Precinct 2											
Polling	-	-	-	-	-	-	-	-	-	-	-
Absentee	-	-	-	-	-	-	-	-	-	-	-
Total	-	-	-	-	-	-	-	-	-	-	-
Total											
Polling	37	37	78	78	85	85	107	67	40	81	81
Absentee	0	0	0	0	0	0	0	0	0	0	0
Total	37	37	78	78	85	85	107	67	40	81	81

Delta County, Michigan
August 7, 2012 Primary Election
Official Results as Certified by the Delta County Board of Canvassers

	Bay de Noc Supervisor - R	Bay de Noc Clerk - R		Bay de Noc Treasurer - R		Bay de Noc Trustees - R		Brampton Supervisor - R	Brampton Clerk - R	Brampton Treasurer - R
	Total Votes	Total Votes	Erma L. Sundstrom	Total Votes	Diane E. Wicklund	Total Votes	Kenneth A. Mosher II	Total Votes	Total Votes	Total Votes
Jurisdiction Wide										
Baldwin Township, Precinct 1										
Polling	-	-	-	-	-	-	-	-	-	-
Absentee	-	-	-	-	-	-	-	-	-	-
Total	-	-	-	-	-	-	-	-	-	-
Bark River Township, Precinct 1										
Polling	-	-	-	-	-	-	-	-	-	-
Absentee	-	-	-	-	-	-	-	-	-	-
Total	-	-	-	-	-	-	-	-	-	-
Bay de Noc Township, Precinct 1										
Polling	1	21	21	21	21	22	20	-	-	-
Absentee	0	0	0	0	0	0	0	-	-	-
Total	1	21	21	21	21	22	20	-	-	-
Brampton Township, Precinct 1										
Polling	-	-	-	-	-	-	-	2	1	1
Absentee	-	-	-	-	-	-	-	0	0	0
Total	-	-	-	-	-	-	-	2	1	1
Cornell Township, Precinct 1										
Polling	-	-	-	-	-	-	-	-	-	-
Absentee	-	-	-	-	-	-	-	-	-	-
Total	-	-	-	-	-	-	-	-	-	-
Ensign Township, Precinct 1										
Polling	-	-	-	-	-	-	-	-	-	-
Absentee	-	-	-	-	-	-	-	-	-	-
Total	-	-	-	-	-	-	-	-	-	-
Escanaba City , Precinct 2										
Polling	-	-	-	-	-	-	-	-	-	-
Absentee	-	-	-	-	-	-	-	-	-	-
Total	-	-	-	-	-	-	-	-	-	-
Escanaba City , Precinct 3										
Polling	-	-	-	-	-	-	-	-	-	-
Absentee	-	-	-	-	-	-	-	-	-	-
Total	-	-	-	-	-	-	-	-	-	-
Escanaba City , Precinct 4										
Polling	-	-	-	-	-	-	-	-	-	-
Absentee	-	-	-	-	-	-	-	-	-	-
Total	-	-	-	-	-	-	-	-	-	-
Escanaba City, Precinct 1										
Polling	-	-	-	-	-	-	-	-	-	-
Absentee	-	-	-	-	-	-	-	-	-	-
Total	-	-	-	-	-	-	-	-	-	-
Escanaba Township, Precinct 1										
Polling	-	-	-	-	-	-	-	-	-	-
Absentee	-	-	-	-	-	-	-	-	-	-
Total	-	-	-	-	-	-	-	-	-	-
Escanaba Township, Precinct 2										
Polling	-	-	-	-	-	-	-	-	-	-
Absentee	-	-	-	-	-	-	-	-	-	-
Total	-	-	-	-	-	-	-	-	-	-
Escanaba Township, Precinct 3										
Polling	-	-	-	-	-	-	-	-	-	-
Absentee	-	-	-	-	-	-	-	-	-	-
Total	-	-	-	-	-	-	-	-	-	-
Fairbanks Township, Precinct 1										
Polling	-	-	-	-	-	-	-	-	-	-

Delta County, Michigan
August 7, 2012 Primary Election
Official Results as Certified by the Delta County Board of Canvassers

	Bay de Noc Supervisor - R	Bay de Noc Clerk - R		Bay de Noc Treasurer - R		Bay de Noc Trustees - R		Brampton Supervisor - R	Brampton Clerk - R	Brampton Treasurer - R
	Total Votes	Total Votes	Emma L. Sundstrom	Total Votes	Diane E. Wicklund	Total Votes	Kenneth A. Mosher II	Total Votes	Total Votes	Total Votes
Absentee	-	-	-	-	-	-	-	-	-	-
Total	-	-	-	-	-	-	-	-	-	-
Ford River Township, Precinct 1										
Polling	-	-	-	-	-	-	-	-	-	-
Absentee	-	-	-	-	-	-	-	-	-	-
Total	-	-	-	-	-	-	-	-	-	-
Garden Township, Precinct 1										
Polling	-	-	-	-	-	-	-	-	-	-
Absentee	-	-	-	-	-	-	-	-	-	-
Total	-	-	-	-	-	-	-	-	-	-
Gladstone City, Precinct 1										
Polling	-	-	-	-	-	-	-	-	-	-
Absentee	-	-	-	-	-	-	-	-	-	-
Total	-	-	-	-	-	-	-	-	-	-
Gladstone City, Precinct 2										
Polling	-	-	-	-	-	-	-	-	-	-
Absentee	-	-	-	-	-	-	-	-	-	-
Total	-	-	-	-	-	-	-	-	-	-
Maple Ridge Township, Precinct 1										
Polling	-	-	-	-	-	-	-	-	-	-
Absentee	-	-	-	-	-	-	-	-	-	-
Total	-	-	-	-	-	-	-	-	-	-
Masonville Township, Precinct 1										
Polling	-	-	-	-	-	-	-	-	-	-
Absentee	-	-	-	-	-	-	-	-	-	-
Total	-	-	-	-	-	-	-	-	-	-
Nahma Township, Precinct 1										
Polling	-	-	-	-	-	-	-	-	-	-
Absentee	-	-	-	-	-	-	-	-	-	-
Total	-	-	-	-	-	-	-	-	-	-
Wells Township, Precinct 1										
Polling	-	-	-	-	-	-	-	-	-	-
Absentee	-	-	-	-	-	-	-	-	-	-
Total	-	-	-	-	-	-	-	-	-	-
Wells Township, Precinct 2										
Polling	-	-	-	-	-	-	-	-	-	-
Absentee	-	-	-	-	-	-	-	-	-	-
Total	-	-	-	-	-	-	-	-	-	-
Total										
Polling	1	21	21	21	21	22	20	2	1	1
Absentee	0	0	0	0	0	0	0	0	0	0
Total	1	21	21	21	21	22	20	2	1	1

Delta County, Michigan
August 7, 2012 Primary Election
Official Results as Certified by the Delta County Board of Canvassers

	Brampton Trustees - R			Cornell Supervisor - R	Cornell Clerk - R		Cornell Treasurer - R	Cornell Trustees - R		Ensign Supervisor - R	Ensign Clerk - R
	Total Votes	Raymond Johnson	Gaylord M. Jones	Total Votes	Total Votes	Kathleen Neurohr	Total Votes	Total Votes	Edward L. Fleury	Total Votes	Total Votes
Jurisdiction Wide											
Baldwin Township, Precinct 1											
Polling	-	-	-	-	-	-	-	-	-	-	-
Absentee	-	-	-	-	-	-	-	-	-	-	-
Total	-	-	-	-	-	-	-	-	-	-	-
Bark River Township, Precinct 1											
Polling	-	-	-	-	-	-	-	-	-	-	-
Absentee	-	-	-	-	-	-	-	-	-	-	-
Total	-	-	-	-	-	-	-	-	-	-	-
Bay de Noc Township, Precinct 1											
Polling	-	-	-	-	-	-	-	-	-	-	-
Absentee	-	-	-	-	-	-	-	-	-	-	-
Total	-	-	-	-	-	-	-	-	-	-	-
Brampton Township, Precinct 1											
Polling	50	26	24	-	-	-	-	-	-	-	-
Absentee	0	0	0	-	-	-	-	-	-	-	-
Total	50	26	24	-	-	-	-	-	-	-	-
Cornell Township, Precinct 1											
Polling	-	-	-	0	18	18	1	24	23	-	-
Absentee	-	-	-	0	0	0	0	0	0	-	-
Total	-	-	-	0	18	18	1	24	23	-	-
Ensign Township, Precinct 1											
Polling	-	-	-	-	-	-	-	-	-	2	1
Absentee	-	-	-	-	-	-	-	-	-	0	0
Total	-	-	-	-	-	-	-	-	-	2	1
Escanaba City , Precinct 2											
Polling	-	-	-	-	-	-	-	-	-	-	-
Absentee	-	-	-	-	-	-	-	-	-	-	-
Total	-	-	-	-	-	-	-	-	-	-	-
Escanaba City , Precinct 3											
Polling	-	-	-	-	-	-	-	-	-	-	-
Absentee	-	-	-	-	-	-	-	-	-	-	-
Total	-	-	-	-	-	-	-	-	-	-	-
Escanaba City , Precinct 4											
Polling	-	-	-	-	-	-	-	-	-	-	-
Absentee	-	-	-	-	-	-	-	-	-	-	-
Total	-	-	-	-	-	-	-	-	-	-	-
Escanaba City, Precinct 1											
Polling	-	-	-	-	-	-	-	-	-	-	-
Absentee	-	-	-	-	-	-	-	-	-	-	-
Total	-	-	-	-	-	-	-	-	-	-	-
Escanaba Township, Precinct 1											
Polling	-	-	-	-	-	-	-	-	-	-	-
Absentee	-	-	-	-	-	-	-	-	-	-	-
Total	-	-	-	-	-	-	-	-	-	-	-
Escanaba Township, Precinct 2											
Polling	-	-	-	-	-	-	-	-	-	-	-
Absentee	-	-	-	-	-	-	-	-	-	-	-
Total	-	-	-	-	-	-	-	-	-	-	-
Escanaba Township, Precinct 3											
Polling	-	-	-	-	-	-	-	-	-	-	-
Absentee	-	-	-	-	-	-	-	-	-	-	-
Total	-	-	-	-	-	-	-	-	-	-	-
Fairbanks Township, Precinct 1											
Polling	-	-	-	-	-	-	-	-	-	-	-

Delta County, Michigan
August 7, 2012 Primary Election
Official Results as Certified by the Delta County Board of Canvassers

	Brampton Trustees - R			Cornell Supervisor - R	Cornell Clerk - R		Cornell Treasurer - R	Cornell Trustees - R		Ensign Supervisor - R	Ensign Clerk - R
	Total Votes	Raymond Johnson	Gaylord M. Jones	Total Votes	Total Votes	Kathleen Neurohr	Total Votes	Total Votes	Edward L. Fleury	Total Votes	Total Votes
Absentee	-	-			-			-			
Total	-	-			-			-			
Ford River Township, Precinct 1											
Polling	-	-			-			-			
Absentee	-	-			-			-			
Total	-	-			-			-			
Garden Township, Precinct 1											
Polling	-	-			-			-			
Absentee	-	-			-			-			
Total	-	-			-			-			
Gladstone City, Precinct 1											
Polling	-	-			-			-			
Absentee	-	-			-			-			
Total	-	-			-			-			
Gladstone City, Precinct 2											
Polling	-	-			-			-			
Absentee	-	-			-			-			
Total	-	-			-			-			
Maple Ridge Township, Precinct 1											
Polling	-	-			-			-			
Absentee	-	-			-			-			
Total	-	-			-			-			
Masonville Township, Precinct 1											
Polling	-	-			-			-			
Absentee	-	-			-			-			
Total	-	-			-			-			
Nahma Township, Precinct 1											
Polling	-	-			-			-			
Absentee	-	-			-			-			
Total	-	-			-			-			
Wells Township, Precinct 1											
Polling	-	-			-			-			
Absentee	-	-			-			-			
Total	-	-			-			-			
Wells Township, Precinct 2											
Polling	-	-			-			-			
Absentee	-	-			-			-			
Total	-	-			-			-			
Total											
Polling	50	26	24	0	18	18	1	24	23	2	1
Absentee	0	0	0	0	0	0	0	0	0	0	0
Total	50	26	24	0	18	18	1	24	23	2	1

Delta County, Michigan
August 7, 2012 Primary Election
Official Results as Certified by the Delta County Board of Canvassers

	Ensign Treasurer - R	Ensign Trustees - R		Escanaba Twp Supervisor - R	Escanaba Twp Clerk - R	Escanaba Twp Treasurer - R	Escanaba Twp Trustees - R		Fairbanks Supervisor - R	Fairbanks Clerk -R	
	Total Votes	Total Votes	Tom Keenan	Total Votes	Total Votes	Total Votes	Total Votes	Thomas Rymkos	Total Votes	Total Votes	Kathryn Denholm
Jurisdiction Wide											
Baldwin Township, Precinct 1											
Polling	-	-	-	-	-	-	-	-	-	-	-
Absentee	-	-	-	-	-	-	-	-	-	-	-
Total	-	-	-	-	-	-	-	-	-	-	-
Bark River Township, Precinct 1											
Polling	-	-	-	-	-	-	-	-	-	-	-
Absentee	-	-	-	-	-	-	-	-	-	-	-
Total	-	-	-	-	-	-	-	-	-	-	-
Bay de Noc Township, Precinct 1											
Polling	-	-	-	-	-	-	-	-	-	-	-
Absentee	-	-	-	-	-	-	-	-	-	-	-
Total	-	-	-	-	-	-	-	-	-	-	-
Brampton Township, Precinct 1											
Polling	-	-	-	-	-	-	-	-	-	-	-
Absentee	-	-	-	-	-	-	-	-	-	-	-
Total	-	-	-	-	-	-	-	-	-	-	-
Cornell Township, Precinct 1											
Polling	-	-	-	-	-	-	-	-	-	-	-
Absentee	-	-	-	-	-	-	-	-	-	-	-
Total	-	-	-	-	-	-	-	-	-	-	-
Ensign Township, Precinct 1											
Polling	3	38	37	-	-	-	-	-	-	-	-
Absentee	0	0	0	-	-	-	-	-	-	-	-
Total	3	38	37	-	-	-	-	-	-	-	-
Escanaba City , Precinct 2											
Polling	-	-	-	-	-	-	-	-	-	-	-
Absentee	-	-	-	-	-	-	-	-	-	-	-
Total	-	-	-	-	-	-	-	-	-	-	-
Escanaba City , Precinct 3											
Polling	-	-	-	-	-	-	-	-	-	-	-
Absentee	-	-	-	-	-	-	-	-	-	-	-
Total	-	-	-	-	-	-	-	-	-	-	-
Escanaba City , Precinct 4											
Polling	-	-	-	-	-	-	-	-	-	-	-
Absentee	-	-	-	-	-	-	-	-	-	-	-
Total	-	-	-	-	-	-	-	-	-	-	-
Escanaba City, Precinct 1											
Polling	-	-	-	-	-	-	-	-	-	-	-
Absentee	-	-	-	-	-	-	-	-	-	-	-
Total	-	-	-	-	-	-	-	-	-	-	-
Escanaba Township, Precinct 1											
Polling	-	-	-	1	1	1	39	38	-	-	-
Absentee	-	-	-	0	0	0	19	19	-	-	-
Total	-	-	-	1	1	1	58	57	-	-	-
Escanaba Township, Precinct 2											
Polling	-	-	-	0	0	0	6	6	-	-	-
Absentee	-	-	-	0	0	0	10	10	-	-	-
Total	-	-	-	0	0	0	16	16	-	-	-
Escanaba Township, Precinct 3											
Polling	-	-	-	1	1	1	9	8	-	-	-
Absentee	-	-	-	0	0	0	12	12	-	-	-
Total	-	-	-	1	1	1	21	20	-	-	-
Fairbanks Township, Precinct 1											
Polling	-	-	-	-	-	-	-	-	1	14	14

Delta County, Michigan
August 7, 2012 Primary Election
Official Results as Certified by the Delta County Board of Canvassers

	Ensign Treasurer - R	Ensign Trustees - R		Escanaba Twp Supervisor - R	Escanaba Twp Clerk - R	Escanaba Twp Treasurer - R	Escanaba Twp Trustees - R		Fairbanks Supervisor - R	Fairbanks Clerk -R	
	Total Votes	Total Votes	Tom Keenan	Total Votes	Total Votes	Total Votes	Total Votes	Thomas Rymkos	Total Votes	Total Votes	Kathryn Dentholm
Absentee	-	-		-	-	-	-		0	0	0
Total	-	-		-	-	-	-		1	14	14
Ford River Township, Precinct 1											
Polling	-	-		-	-	-	-		-	-	
Absentee	-	-		-	-	-	-		-	-	
Total	-	-		-	-	-	-		-	-	
Garden Township, Precinct 1											
Polling	-	-		-	-	-	-		-	-	
Absentee	-	-		-	-	-	-		-	-	
Total	-	-		-	-	-	-		-	-	
Gladstone City, Precinct 1											
Polling	-	-		-	-	-	-		-	-	
Absentee	-	-		-	-	-	-		-	-	
Total	-	-		-	-	-	-		-	-	
Gladstone City, Precinct 2											
Polling	-	-		-	-	-	-		-	-	
Absentee	-	-		-	-	-	-		-	-	
Total	-	-		-	-	-	-		-	-	
Maple Ridge Township, Precinct 1											
Polling	-	-		-	-	-	-		-	-	
Absentee	-	-		-	-	-	-		-	-	
Total	-	-		-	-	-	-		-	-	
Masonville Township, Precinct 1											
Polling	-	-		-	-	-	-		-	-	
Absentee	-	-		-	-	-	-		-	-	
Total	-	-		-	-	-	-		-	-	
Nahma Township, Precinct 1											
Polling	-	-		-	-	-	-		-	-	
Absentee	-	-		-	-	-	-		-	-	
Total	-	-		-	-	-	-		-	-	
Wells Township, Precinct 1											
Polling	-	-		-	-	-	-		-	-	
Absentee	-	-		-	-	-	-		-	-	
Total	-	-		-	-	-	-		-	-	
Wells Township, Precinct 2											
Polling	-	-		-	-	-	-		-	-	
Absentee	-	-		-	-	-	-		-	-	
Total	-	-		-	-	-	-		-	-	
Total											
Polling	3	38	37	2	2	2	54	52	1	14	14
Absentee	0	0	0	0	0	0	41	41	0	0	0
Total	3	38	37	2	2	2	95	93	1	14	14

Delta County, Michigan
August 7, 2012 Primary Election
Official Results as Certified by the Delta County Board of Canvassers

	Fairbanks Treasurer - R	Fairbanks Trustees - R	Ford River Supervisor - R	Ford River Clerk - R		Ford River Treasurer - R		Ford River Trustees - R	Garden Supervisor - R	Garden Clerk - R	Garden Treasurer - R
	Total Votes	Total Votes	Total Votes	Total Votes	Beth M. Charles	Total Votes	Amanda Wagner	Total Votes	Total Votes	Total Votes	Total Votes
Jurisdiction Wide											
Baldwin Township, Precinct 1											
Polling	-	-	-	-	-	-	-	-	-	-	-
Absentee	-	-	-	-	-	-	-	-	-	-	-
Total	-	-	-	-	-	-	-	-	-	-	-
Bark River Township, Precinct 1											
Polling	-	-	-	-	-	-	-	-	-	-	-
Absentee	-	-	-	-	-	-	-	-	-	-	-
Total	-	-	-	-	-	-	-	-	-	-	-
Bay de Noc Township, Precinct 1											
Polling	-	-	-	-	-	-	-	-	-	-	-
Absentee	-	-	-	-	-	-	-	-	-	-	-
Total	-	-	-	-	-	-	-	-	-	-	-
Brampton Township, Precinct 1											
Polling	-	-	-	-	-	-	-	-	-	-	-
Absentee	-	-	-	-	-	-	-	-	-	-	-
Total	-	-	-	-	-	-	-	-	-	-	-
Cornell Township, Precinct 1											
Polling	-	-	-	-	-	-	-	-	-	-	-
Absentee	-	-	-	-	-	-	-	-	-	-	-
Total	-	-	-	-	-	-	-	-	-	-	-
Ensign Township, Precinct 1											
Polling	-	-	-	-	-	-	-	-	-	-	-
Absentee	-	-	-	-	-	-	-	-	-	-	-
Total	-	-	-	-	-	-	-	-	-	-	-
Escanaba City , Precinct 2											
Polling	-	-	-	-	-	-	-	-	-	-	-
Absentee	-	-	-	-	-	-	-	-	-	-	-
Total	-	-	-	-	-	-	-	-	-	-	-
Escanaba City , Precinct 3											
Polling	-	-	-	-	-	-	-	-	-	-	-
Absentee	-	-	-	-	-	-	-	-	-	-	-
Total	-	-	-	-	-	-	-	-	-	-	-
Escanaba City , Precinct 4											
Polling	-	-	-	-	-	-	-	-	-	-	-
Absentee	-	-	-	-	-	-	-	-	-	-	-
Total	-	-	-	-	-	-	-	-	-	-	-
Escanaba City, Precinct 1											
Polling	-	-	-	-	-	-	-	-	-	-	-
Absentee	-	-	-	-	-	-	-	-	-	-	-
Total	-	-	-	-	-	-	-	-	-	-	-
Escanaba Township, Precinct 1											
Polling	-	-	-	-	-	-	-	-	-	-	-
Absentee	-	-	-	-	-	-	-	-	-	-	-
Total	-	-	-	-	-	-	-	-	-	-	-
Escanaba Township, Precinct 2											
Polling	-	-	-	-	-	-	-	-	-	-	-
Absentee	-	-	-	-	-	-	-	-	-	-	-
Total	-	-	-	-	-	-	-	-	-	-	-
Escanaba Township, Precinct 3											
Polling	-	-	-	-	-	-	-	-	-	-	-
Absentee	-	-	-	-	-	-	-	-	-	-	-
Total	-	-	-	-	-	-	-	-	-	-	-
Fairbanks Township, Precinct 1											
Polling	0	0	-	-	-	-	-	-	-	-	-

Delta County, Michigan
August 7, 2012 Primary Election
Official Results as Certified by the Delta County Board of Canvassers

	Fairbanks Treasurer - R	Fairbanks Trustees - R	Ford River Supervisor - R	Ford River Clerk - R		Ford River Treasurer - R		Ford River Trustees - R	Garden Supervisor - R	Garden Clerk - R	Garden Treasurer - R
	Total Votes	Total Votes	Total Votes	Total Votes	Beth M. Charles	Total Votes	Amanda Wagner	Total Votes	Total Votes	Total Votes	Total Votes
Absentee	0	0	-	-	-	-	-	-	-	-	-
Total	0	0	-	-	-	-	-	-	-	-	-
Ford River Township, Precinct 1											
Polling	-	-	1	90	89	80	80	1	-	-	-
Absentee	-	-	0	0	0	0	0	0	-	-	-
Total	-	-	1	90	89	80	80	1	-	-	-
Garden Township, Precinct 1											
Polling	-	-	-	-	-	-	-	-	1	1	1
Absentee	-	-	-	-	-	-	-	-	0	0	0
Total	-	-	-	-	-	-	-	-	1	1	1
Gladstone City, Precinct 1											
Polling	-	-	-	-	-	-	-	-	-	-	-
Absentee	-	-	-	-	-	-	-	-	-	-	-
Total	-	-	-	-	-	-	-	-	-	-	-
Gladstone City, Precinct 2											
Polling	-	-	-	-	-	-	-	-	-	-	-
Absentee	-	-	-	-	-	-	-	-	-	-	-
Total	-	-	-	-	-	-	-	-	-	-	-
Maple Ridge Township, Precinct 1											
Polling	-	-	-	-	-	-	-	-	-	-	-
Absentee	-	-	-	-	-	-	-	-	-	-	-
Total	-	-	-	-	-	-	-	-	-	-	-
Masonville Township, Precinct 1											
Polling	-	-	-	-	-	-	-	-	-	-	-
Absentee	-	-	-	-	-	-	-	-	-	-	-
Total	-	-	-	-	-	-	-	-	-	-	-
Nahma Township, Precinct 1											
Polling	-	-	-	-	-	-	-	-	-	-	-
Absentee	-	-	-	-	-	-	-	-	-	-	-
Total	-	-	-	-	-	-	-	-	-	-	-
Wells Township, Precinct 1											
Polling	-	-	-	-	-	-	-	-	-	-	-
Absentee	-	-	-	-	-	-	-	-	-	-	-
Total	-	-	-	-	-	-	-	-	-	-	-
Wells Township, Precinct 2											
Polling	-	-	-	-	-	-	-	-	-	-	-
Absentee	-	-	-	-	-	-	-	-	-	-	-
Total	-	-	-	-	-	-	-	-	-	-	-
Total											
Polling	0	0	1	90	89	80	80	1	1	1	1
Absentee	0	0	0	0	0	0	0	0	0	0	0
Total	0	0	1	90	89	80	80	1	1	1	1

Delta County, Michigan
August 7, 2012 Primary Election
Official Results as Certified by the Delta County Board of Canvassers

	Garden Trustees - R	Maple Ridge Supervisor - R		Maple Ridge Clerk - R		Maple Ridge Treasurer - R	Maple Ridge Trustees - R			Masonville Supervisor - R	
	Total Votes	Total Votes	Judith Trudell	Total Votes	Susan Sicotte	Total Votes	Total Votes	Karen Azbell	Russell Nelson	Total Votes	Peter F. Brock
Jurisdiction Wide											
Baldwin Township, Precinct 1											
Polling	-	-	-	-	-	-	-	-	-	-	-
Absentee	-	-	-	-	-	-	-	-	-	-	-
Total	-	-	-	-	-	-	-	-	-	-	-
Bark River Township, Precinct 1											
Polling	-	-	-	-	-	-	-	-	-	-	-
Absentee	-	-	-	-	-	-	-	-	-	-	-
Total	-	-	-	-	-	-	-	-	-	-	-
Bay de Noc Township, Precinct 1											
Polling	-	-	-	-	-	-	-	-	-	-	-
Absentee	-	-	-	-	-	-	-	-	-	-	-
Total	-	-	-	-	-	-	-	-	-	-	-
Brampton Township, Precinct 1											
Polling	-	-	-	-	-	-	-	-	-	-	-
Absentee	-	-	-	-	-	-	-	-	-	-	-
Total	-	-	-	-	-	-	-	-	-	-	-
Cornell Township, Precinct 1											
Polling	-	-	-	-	-	-	-	-	-	-	-
Absentee	-	-	-	-	-	-	-	-	-	-	-
Total	-	-	-	-	-	-	-	-	-	-	-
Ensign Township, Precinct 1											
Polling	-	-	-	-	-	-	-	-	-	-	-
Absentee	-	-	-	-	-	-	-	-	-	-	-
Total	-	-	-	-	-	-	-	-	-	-	-
Escanaba City , Precinct 2											
Polling	-	-	-	-	-	-	-	-	-	-	-
Absentee	-	-	-	-	-	-	-	-	-	-	-
Total	-	-	-	-	-	-	-	-	-	-	-
Escanaba City , Precinct 3											
Polling	-	-	-	-	-	-	-	-	-	-	-
Absentee	-	-	-	-	-	-	-	-	-	-	-
Total	-	-	-	-	-	-	-	-	-	-	-
Escanaba City , Precinct 4											
Polling	-	-	-	-	-	-	-	-	-	-	-
Absentee	-	-	-	-	-	-	-	-	-	-	-
Total	-	-	-	-	-	-	-	-	-	-	-
Escanaba City, Precinct 1											
Polling	-	-	-	-	-	-	-	-	-	-	-
Absentee	-	-	-	-	-	-	-	-	-	-	-
Total	-	-	-	-	-	-	-	-	-	-	-
Escanaba Township, Precinct 1											
Polling	-	-	-	-	-	-	-	-	-	-	-
Absentee	-	-	-	-	-	-	-	-	-	-	-
Total	-	-	-	-	-	-	-	-	-	-	-
Escanaba Township, Precinct 2											
Polling	-	-	-	-	-	-	-	-	-	-	-
Absentee	-	-	-	-	-	-	-	-	-	-	-
Total	-	-	-	-	-	-	-	-	-	-	-
Escanaba Township, Precinct 3											
Polling	-	-	-	-	-	-	-	-	-	-	-
Absentee	-	-	-	-	-	-	-	-	-	-	-
Total	-	-	-	-	-	-	-	-	-	-	-
Fairbanks Township, Precinct 1											
Polling	-	-	-	-	-	-	-	-	-	-	-

Delta County, Michigan
August 7, 2012 Primary Election
Official Results as Certified by the Delta County Board of Canvassers

	Garden Trustees - R	Maple Ridge Supervisor - R		Maple Ridge Clerk - R		Maple Ridge Treasurer - R	Maple Ridge Trustees - R			Masonville Supervisor - R	
	Total Votes	Total Votes	Judith Trudell	Total Votes	Susan Sicotte	Total Votes	Total Votes	Karen Azbell	Russell Nelson	Total Votes	Peter F. Brock
Absentee	-	-	-	-	-	-	-	-	-	-	-
Total	-	-	-	-	-	-	-	-	-	-	-
Ford River Township, Precinct 1											
Polling	-	-	-	-	-	-	-	-	-	-	-
Absentee	-	-	-	-	-	-	-	-	-	-	-
Total	-	-	-	-	-	-	-	-	-	-	-
Garden Township, Precinct 1											
Polling	2	-	-	-	-	-	-	-	-	-	-
Absentee	0	-	-	-	-	-	-	-	-	-	-
Total	2	-	-	-	-	-	-	-	-	-	-
Gladstone City, Precinct 1											
Polling	-	-	-	-	-	-	-	-	-	-	-
Absentee	-	-	-	-	-	-	-	-	-	-	-
Total	-	-	-	-	-	-	-	-	-	-	-
Gladstone City, Precinct 2											
Polling	-	-	-	-	-	-	-	-	-	-	-
Absentee	-	-	-	-	-	-	-	-	-	-	-
Total	-	-	-	-	-	-	-	-	-	-	-
Maple Ridge Township, Precinct 1											
Polling	-	34	33	34	32	1	57	27	29	-	-
Absentee	-	0	0	0	0	0	0	0	0	-	-
Total	-	34	33	34	32	1	57	27	29	-	-
Masonville Township, Precinct 1											
Polling	-	-	-	-	-	-	-	-	-	51	51
Absentee	-	-	-	-	-	-	-	-	-	0	0
Total	-	-	-	-	-	-	-	-	-	51	51
Nahma Township, Precinct 1											
Polling	-	-	-	-	-	-	-	-	-	-	-
Absentee	-	-	-	-	-	-	-	-	-	-	-
Total	-	-	-	-	-	-	-	-	-	-	-
Wells Township, Precinct 1											
Polling	-	-	-	-	-	-	-	-	-	-	-
Absentee	-	-	-	-	-	-	-	-	-	-	-
Total	-	-	-	-	-	-	-	-	-	-	-
Wells Township, Precinct 2											
Polling	-	-	-	-	-	-	-	-	-	-	-
Absentee	-	-	-	-	-	-	-	-	-	-	-
Total	-	-	-	-	-	-	-	-	-	-	-
Total											
Polling	2	34	33	34	32	1	57	27	29	51	51
Absentee	0	0	0	0	0	0	0	0	0	0	0
Total	2	34	33	34	32	1	57	27	29	51	51

Delta County, Michigan
August 7, 2012 Primary Election
Official Results as Certified by the Delta County Board of Canvassers

	Masonville Clerk - R		Masonville Treasurer - R		Masonville Trustees - R		Nahma Supervisor - R	Nahma Clerk - R	Nahma Treasurer - R	Nahma Trustees - R	Wells Supervisor - R
	Total Votes	Wendy M. Holzenkamp	Total Votes	Esther Davis	Total Votes	Douglas K. Curry	Total Votes	Total Votes	Total Votes	Total Votes	Total Votes
Jurisdiction Wide											
Baldwin Township, Precinct 1											
Polling	-	-	-	-	-	-	-	-	-	-	-
Absentee	-	-	-	-	-	-	-	-	-	-	-
Total	-	-	-	-	-	-	-	-	-	-	-
Bark River Township, Precinct 1											
Polling	-	-	-	-	-	-	-	-	-	-	-
Absentee	-	-	-	-	-	-	-	-	-	-	-
Total	-	-	-	-	-	-	-	-	-	-	-
Bay de Noc Township, Precinct 1											
Polling	-	-	-	-	-	-	-	-	-	-	-
Absentee	-	-	-	-	-	-	-	-	-	-	-
Total	-	-	-	-	-	-	-	-	-	-	-
Brampton Township, Precinct 1											
Polling	-	-	-	-	-	-	-	-	-	-	-
Absentee	-	-	-	-	-	-	-	-	-	-	-
Total	-	-	-	-	-	-	-	-	-	-	-
Cornell Township, Precinct 1											
Polling	-	-	-	-	-	-	-	-	-	-	-
Absentee	-	-	-	-	-	-	-	-	-	-	-
Total	-	-	-	-	-	-	-	-	-	-	-
Ensign Township, Precinct 1											
Polling	-	-	-	-	-	-	-	-	-	-	-
Absentee	-	-	-	-	-	-	-	-	-	-	-
Total	-	-	-	-	-	-	-	-	-	-	-
Escanaba City , Precinct 2											
Polling	-	-	-	-	-	-	-	-	-	-	-
Absentee	-	-	-	-	-	-	-	-	-	-	-
Total	-	-	-	-	-	-	-	-	-	-	-
Escanaba City , Precinct 3											
Polling	-	-	-	-	-	-	-	-	-	-	-
Absentee	-	-	-	-	-	-	-	-	-	-	-
Total	-	-	-	-	-	-	-	-	-	-	-
Escanaba City , Precinct 4											
Polling	-	-	-	-	-	-	-	-	-	-	-
Absentee	-	-	-	-	-	-	-	-	-	-	-
Total	-	-	-	-	-	-	-	-	-	-	-
Escanaba City, Precinct 1											
Polling	-	-	-	-	-	-	-	-	-	-	-
Absentee	-	-	-	-	-	-	-	-	-	-	-
Total	-	-	-	-	-	-	-	-	-	-	-
Escanaba Township, Precinct 1											
Polling	-	-	-	-	-	-	-	-	-	-	-
Absentee	-	-	-	-	-	-	-	-	-	-	-
Total	-	-	-	-	-	-	-	-	-	-	-
Escanaba Township, Precinct 2											
Polling	-	-	-	-	-	-	-	-	-	-	-
Absentee	-	-	-	-	-	-	-	-	-	-	-
Total	-	-	-	-	-	-	-	-	-	-	-
Escanaba Township, Precinct 3											
Polling	-	-	-	-	-	-	-	-	-	-	-
Absentee	-	-	-	-	-	-	-	-	-	-	-
Total	-	-	-	-	-	-	-	-	-	-	-
Fairbanks Township, Precinct 1											
Polling	-	-	-	-	-	-	-	-	-	-	-

Delta County, Michigan
August 7, 2012 Primary Election
Official Results as Certified by the Delta County Board of Canvassers

	Masonville Clerk - R		Masonville Treasurer - R		Masonville Trustees - R		Nahma Supervisor - R	Nahma Clerk - R	Nahma Treasurer - R	Nahma Trustees - R	Wells Supervisor - R
	Total Votes	Wendy M. Holzenkamp	Total Votes	Esther Davis	Total Votes	Douglas K. Curry	Total Votes	Total Votes	Total Votes	Total Votes	Total Votes
Absentee	-	-	-	-	-	-	-	-	-	-	-
Total	-	-	-	-	-	-	-	-	-	-	-
Ford River Township, Precinct 1											
Polling	-	-	-	-	-	-	-	-	-	-	-
Absentee	-	-	-	-	-	-	-	-	-	-	-
Total	-	-	-	-	-	-	-	-	-	-	-
Garden Township, Precinct 1											
Polling	-	-	-	-	-	-	-	-	-	-	-
Absentee	-	-	-	-	-	-	-	-	-	-	-
Total	-	-	-	-	-	-	-	-	-	-	-
Gladstone City, Precinct 1											
Polling	-	-	-	-	-	-	-	-	-	-	-
Absentee	-	-	-	-	-	-	-	-	-	-	-
Total	-	-	-	-	-	-	-	-	-	-	-
Gladstone City, Precinct 2											
Polling	-	-	-	-	-	-	-	-	-	-	-
Absentee	-	-	-	-	-	-	-	-	-	-	-
Total	-	-	-	-	-	-	-	-	-	-	-
Maple Ridge Township, Precinct 1											
Polling	-	-	-	-	-	-	-	-	-	-	-
Absentee	-	-	-	-	-	-	-	-	-	-	-
Total	-	-	-	-	-	-	-	-	-	-	-
Masonville Township, Precinct 1											
Polling	51	51	55	55	43	43	-	-	-	-	-
Absentee	0	0	0	0	0	0	-	-	-	-	-
Total	51	51	55	55	43	43	-	-	-	-	-
Nahma Township, Precinct 1											
Polling	-	-	-	-	-	-	1	1	1	1	-
Absentee	-	-	-	-	-	-	0	0	0	0	-
Total	-	-	-	-	-	-	1	1	1	1	-
Wells Township, Precinct 1											
Polling	-	-	-	-	-	-	-	-	-	-	0
Absentee	-	-	-	-	-	-	-	-	-	-	0
Total	-	-	-	-	-	-	-	-	-	-	0
Wells Township, Precinct 2											
Polling	-	-	-	-	-	-	-	-	-	-	3
Absentee	-	-	-	-	-	-	-	-	-	-	0
Total	-	-	-	-	-	-	-	-	-	-	3
Total											
Polling	51	51	55	55	43	43	1	1	1	1	3
Absentee	0	0	0	0	0	0	0	0	0	0	0
Total	51	51	55	55	43	43	1	1	1	1	3

Delta County, Michigan
August 7, 2012 Primary Election
Official Results as Certified by the Delta County Board of Canvassers

	Wells Clerk - R	Wells Treasurer - R	Wells Trustees - R	Baldwin Prec Del - R	Bark River Prec Del - R			Bay de Noc Prec Del - R		Brampton Prec Del - R	
	Total Votes	Total Votes	Total Votes	Total Votes	Total Votes	Rolland Chabot	Deborah Springinsgut	Total Votes	Jim Groos	Total Votes	Tom England
Jurisdiction Wide											
Baldwin Township, Precinct 1											
Polling	-	-	-	0	-	-	-	-	-	-	-
Absentee	-	-	-	0	-	-	-	-	-	-	-
Total	-	-	-	0	-	-	-	-	-	-	-
Bark River Township, Precinct 1											
Polling	-	-	-	-	118	53	65	-	-	-	-
Absentee	-	-	-	-	0	0	0	-	-	-	-
Total	-	-	-	-	118	53	65	-	-	-	-
Bay de Noc Township, Precinct 1											
Polling	-	-	-	-	-	-		21	20	-	-
Absentee	-	-	-	-	-	-		0	0	-	-
Total	-	-	-	-	-	-		21	20	-	-
Brampton Township, Precinct 1											
Polling	-	-	-	-	-	-		-	-	33	33
Absentee	-	-	-	-	-	-		-	-	0	0
Total	-	-	-	-	-	-		-	-	33	33
Cornell Township, Precinct 1											
Polling	-	-	-	-	-	-		-	-	-	-
Absentee	-	-	-	-	-	-		-	-	-	-
Total	-	-	-	-	-	-		-	-	-	-
Ensign Township, Precinct 1											
Polling	-	-	-	-	-	-		-	-	-	-
Absentee	-	-	-	-	-	-		-	-	-	-
Total	-	-	-	-	-	-		-	-	-	-
Escanaba City , Precinct 2											
Polling	-	-	-	-	-	-		-	-	-	-
Absentee	-	-	-	-	-	-		-	-	-	-
Total	-	-	-	-	-	-		-	-	-	-
Escanaba City , Precinct 3											
Polling	-	-	-	-	-	-		-	-	-	-
Absentee	-	-	-	-	-	-		-	-	-	-
Total	-	-	-	-	-	-		-	-	-	-
Escanaba City , Precinct 4											
Polling	-	-	-	-	-	-		-	-	-	-
Absentee	-	-	-	-	-	-		-	-	-	-
Total	-	-	-	-	-	-		-	-	-	-
Escanaba City, Precinct 1											
Polling	-	-	-	-	-	-		-	-	-	-
Absentee	-	-	-	-	-	-		-	-	-	-
Total	-	-	-	-	-	-		-	-	-	-
Escanaba Township, Precinct 1											
Polling	-	-	-	-	-	-		-	-	-	-
Absentee	-	-	-	-	-	-		-	-	-	-
Total	-	-	-	-	-	-		-	-	-	-
Escanaba Township, Precinct 2											
Polling	-	-	-	-	-	-		-	-	-	-
Absentee	-	-	-	-	-	-		-	-	-	-
Total	-	-	-	-	-	-		-	-	-	-
Escanaba Township, Precinct 3											
Polling	-	-	-	-	-	-		-	-	-	-
Absentee	-	-	-	-	-	-		-	-	-	-
Total	-	-	-	-	-	-		-	-	-	-
Fairbanks Township, Precinct 1											
Polling	-	-	-	-	-	-		-	-	-	-

Delta County, Michigan
August 7, 2012 Primary Election
Official Results as Certified by the Delta County Board of Canvassers

	Wells Clerk - R	Wells Treasurer - R	Wells Trustees - R	Baldwin Prec Del - R	Bark River Prec Del - R			Bay de Noc Prec Del - R		Brampton Prec Del - R	
	Total Votes	Total Votes	Total Votes	Total Votes	Total Votes	Rolland Chabot	Deborah Springinsgut	Total Votes	Jim Groos	Total Votes	Tom England
Absentee	-	-	-	-	-	-	-	-	-	-	-
Total	-	-	-	-	-	-	-	-	-	-	-
Ford River Township, Precinct 1											
Polling	-	-	-	-	-	-	-	-	-	-	-
Absentee	-	-	-	-	-	-	-	-	-	-	-
Total	-	-	-	-	-	-	-	-	-	-	-
Garden Township, Precinct 1											
Polling	-	-	-	-	-	-	-	-	-	-	-
Absentee	-	-	-	-	-	-	-	-	-	-	-
Total	-	-	-	-	-	-	-	-	-	-	-
Gladstone City, Precinct 1											
Polling	-	-	-	-	-	-	-	-	-	-	-
Absentee	-	-	-	-	-	-	-	-	-	-	-
Total	-	-	-	-	-	-	-	-	-	-	-
Gladstone City, Precinct 2											
Polling	-	-	-	-	-	-	-	-	-	-	-
Absentee	-	-	-	-	-	-	-	-	-	-	-
Total	-	-	-	-	-	-	-	-	-	-	-
Maple Ridge Township, Precinct 1											
Polling	-	-	-	-	-	-	-	-	-	-	-
Absentee	-	-	-	-	-	-	-	-	-	-	-
Total	-	-	-	-	-	-	-	-	-	-	-
Masonville Township, Precinct 1											
Polling	-	-	-	-	-	-	-	-	-	-	-
Absentee	-	-	-	-	-	-	-	-	-	-	-
Total	-	-	-	-	-	-	-	-	-	-	-
Nahma Township, Precinct 1											
Polling	-	-	-	-	-	-	-	-	-	-	-
Absentee	-	-	-	-	-	-	-	-	-	-	-
Total	-	-	-	-	-	-	-	-	-	-	-
Wells Township, Precinct 1											
Polling	0	1	0	-	-	-	-	-	-	-	-
Absentee	0	0	0	-	-	-	-	-	-	-	-
Total	0	1	0	-	-	-	-	-	-	-	-
Wells Township, Precinct 2											
Polling	3	3	2	-	-	-	-	-	-	-	-
Absentee	0	0	0	-	-	-	-	-	-	-	-
Total	3	3	2	-	-	-	-	-	-	-	-
Total											
Polling	3	4	2	0	118	53	65	21	20	33	33
Absentee	0	0	0	0	0	0	0	0	0	0	0
Total	3	4	2	0	118	53	65	21	20	33	33

Delta County, Michigan
August 7, 2012 Primary Election
Official Results as Certified by the Delta County Board of Canvassers

	Cornell Prec Del - R	Ensign Prec Del - R	Escanaba 1 Prec Del - R						
	Total Votes	Total Votes	Total Votes	Brianna N. Beauchamp	Ryan Johnsen	David Schwalbach	D.J. Schwalbach	Judith Schwalbach	Lisa A. Sedlar
Jurisdiction Wide									
Baldwin Township, Precinct 1									
Polling	-	-	-	-	-	-	-	-	-
Absentee	-	-	-	-	-	-	-	-	-
Total	-	-	-	-	-	-	-	-	-
Bark River Township, Precinct 1									
Polling	-	-	-	-	-	-	-	-	-
Absentee	-	-	-	-	-	-	-	-	-
Total	-	-	-	-	-	-	-	-	-
Bay de Noc Township, Precinct 1									
Polling	-	-	-	-	-	-	-	-	-
Absentee	-	-	-	-	-	-	-	-	-
Total	-	-	-	-	-	-	-	-	-
Brampton Township, Precinct 1									
Polling	-	-	-	-	-	-	-	-	-
Absentee	-	-	-	-	-	-	-	-	-
Total	-	-	-	-	-	-	-	-	-
Cornell Township, Precinct 1									
Polling	0	-	-	-	-	-	-	-	-
Absentee	0	-	-	-	-	-	-	-	-
Total	0	-	-	-	-	-	-	-	-
Ensign Township, Precinct 1									
Polling	-	4	-	-	-	-	-	-	-
Absentee	-	0	-	-	-	-	-	-	-
Total	-	4	-	-	-	-	-	-	-
Escanaba City , Precinct 2									
Polling	-	-	-	-	-	-	-	-	-
Absentee	-	-	-	-	-	-	-	-	-
Total	-	-	-	-	-	-	-	-	-
Escanaba City , Precinct 3									
Polling	-	-	-	-	-	-	-	-	-
Absentee	-	-	-	-	-	-	-	-	-
Total	-	-	-	-	-	-	-	-	-
Escanaba City , Precinct 4									
Polling	-	-	-	-	-	-	-	-	-
Absentee	-	-	-	-	-	-	-	-	-
Total	-	-	-	-	-	-	-	-	-
Escanaba City, Precinct 1									
Polling	-	-	275	45	48	44	42	47	47
Absentee	-	-	87	16	12	15	12	19	13
Total	-	-	362	61	60	59	54	66	60
Escanaba Township, Precinct 1									
Polling	-	-	-	-	-	-	-	-	-
Absentee	-	-	-	-	-	-	-	-	-
Total	-	-	-	-	-	-	-	-	-
Escanaba Township, Precinct 2									
Polling	-	-	-	-	-	-	-	-	-
Absentee	-	-	-	-	-	-	-	-	-
Total	-	-	-	-	-	-	-	-	-
Escanaba Township, Precinct 3									
Polling	-	-	-	-	-	-	-	-	-
Absentee	-	-	-	-	-	-	-	-	-
Total	-	-	-	-	-	-	-	-	-
Fairbanks Township, Precinct 1									
Polling	-	-	-	-	-	-	-	-	-

Delta County, Michigan
August 7, 2012 Primary Election
Official Results as Certified by the Delta County Board of Canvassers

	Cornell Prec Del - R	Ensign Prec Del - R	Escanaba 1 Prec Del - R						
	Total Votes	Total Votes	Total Votes	Brianna N. Beauchamp	Ryan Johnsen	David Schwalbach	D.J. Schwalbach	Judith Schwalbach	Lisa A. Sedlar
Absentee	-	-	-	-	-	-	-	-	-
Total	-	-	-	-	-	-	-	-	-
Ford River Township, Precinct 1									
Polling	-	-	-	-	-	-	-	-	-
Absentee	-	-	-	-	-	-	-	-	-
Total	-	-	-	-	-	-	-	-	-
Garden Township, Precinct 1									
Polling	-	-	-	-	-	-	-	-	-
Absentee	-	-	-	-	-	-	-	-	-
Total	-	-	-	-	-	-	-	-	-
Gladstone City, Precinct 1									
Polling	-	-	-	-	-	-	-	-	-
Absentee	-	-	-	-	-	-	-	-	-
Total	-	-	-	-	-	-	-	-	-
Gladstone City, Precinct 2									
Polling	-	-	-	-	-	-	-	-	-
Absentee	-	-	-	-	-	-	-	-	-
Total	-	-	-	-	-	-	-	-	-
Maple Ridge Township, Precinct 1									
Polling	-	-	-	-	-	-	-	-	-
Absentee	-	-	-	-	-	-	-	-	-
Total	-	-	-	-	-	-	-	-	-
Masonville Township, Precinct 1									
Polling	-	-	-	-	-	-	-	-	-
Absentee	-	-	-	-	-	-	-	-	-
Total	-	-	-	-	-	-	-	-	-
Nahma Township, Precinct 1									
Polling	-	-	-	-	-	-	-	-	-
Absentee	-	-	-	-	-	-	-	-	-
Total	-	-	-	-	-	-	-	-	-
Wells Township, Precinct 1									
Polling	-	-	-	-	-	-	-	-	-
Absentee	-	-	-	-	-	-	-	-	-
Total	-	-	-	-	-	-	-	-	-
Wells Township, Precinct 2									
Polling	-	-	-	-	-	-	-	-	-
Absentee	-	-	-	-	-	-	-	-	-
Total	-	-	-	-	-	-	-	-	-
Total									
Polling	0	4	275	45	48	44	42	47	47
Absentee	0	0	87	16	12	15	12	19	13
Total	0	4	362	61	60	59	54	66	60

Delta County, Michigan
August 7, 2012 Primary Election
Official Results as Certified by the Delta County Board of Canvassers

Escanaba 2 Prec Del - R

	Total Votes	George P. Briere	Bonnie Hakkola	William Huebler	Aimee Hulbert	Andrew Thomas Hulber	Christine A. Jackson	Nate Neumeier	Marilyn Noble	Pattie L. Williams
Jurisdiction Wide										
Baldwin Township, Precinct 1										
Polling	-	-	-	-	-	-	-	-	-	-
Absentee	-	-	-	-	-	-	-	-	-	-
Total	-	-	-	-	-	-	-	-	-	-
Bark River Township, Precinct 1										
Polling	-	-	-	-	-	-	-	-	-	-
Absentee	-	-	-	-	-	-	-	-	-	-
Total	-	-	-	-	-	-	-	-	-	-
Bay de Noc Township, Precinct 1										
Polling	-	-	-	-	-	-	-	-	-	-
Absentee	-	-	-	-	-	-	-	-	-	-
Total	-	-	-	-	-	-	-	-	-	-
Brampton Township, Precinct 1										
Polling	-	-	-	-	-	-	-	-	-	-
Absentee	-	-	-	-	-	-	-	-	-	-
Total	-	-	-	-	-	-	-	-	-	-
Cornell Township, Precinct 1										
Polling	-	-	-	-	-	-	-	-	-	-
Absentee	-	-	-	-	-	-	-	-	-	-
Total	-	-	-	-	-	-	-	-	-	-
Ensign Township, Precinct 1										
Polling	-	-	-	-	-	-	-	-	-	-
Absentee	-	-	-	-	-	-	-	-	-	-
Total	-	-	-	-	-	-	-	-	-	-
Escanaba City , Precinct 2										
Polling	400	45	50	62	43	40	44	46	39	31
Absentee	431	49	52	65	38	46	34	65	45	35
Total	831	94	102	127	81	86	78	111	84	66
Escanaba City , Precinct 3										
Polling	-	-	-	-	-	-	-	-	-	-
Absentee	-	-	-	-	-	-	-	-	-	-
Total	-	-	-	-	-	-	-	-	-	-
Escanaba City , Precinct 4										
Polling	-	-	-	-	-	-	-	-	-	-
Absentee	-	-	-	-	-	-	-	-	-	-
Total	-	-	-	-	-	-	-	-	-	-
Escanaba City, Precinct 1										
Polling	-	-	-	-	-	-	-	-	-	-
Absentee	-	-	-	-	-	-	-	-	-	-
Total	-	-	-	-	-	-	-	-	-	-
Escanaba Township, Precinct 1										
Polling	-	-	-	-	-	-	-	-	-	-
Absentee	-	-	-	-	-	-	-	-	-	-
Total	-	-	-	-	-	-	-	-	-	-
Escanaba Township, Precinct 2										
Polling	-	-	-	-	-	-	-	-	-	-
Absentee	-	-	-	-	-	-	-	-	-	-
Total	-	-	-	-	-	-	-	-	-	-
Escanaba Township, Precinct 3										
Polling	-	-	-	-	-	-	-	-	-	-
Absentee	-	-	-	-	-	-	-	-	-	-
Total	-	-	-	-	-	-	-	-	-	-
Fairbanks Township, Precinct 1										
Polling	-	-	-	-	-	-	-	-	-	-

Delta County, Michigan
August 7, 2012 Primary Election
Official Results as Certified by the Delta County Board of Canvassers

Escanaba 2 Prec Del - R

	Total Votes	George P. Briere	Bonnie Hakkola	William Huebler	Aimee Hulbert	Andrew Thomas Hulber	Christine A. Jackson	Nate Neumeier	Marilyn Noble	Pattie L. Williams
Absentee	-	-	-	-	-	-	-	-	-	-
Total	-	-	-	-	-	-	-	-	-	-
Ford River Township, Precinct 1										
Polling	-	-	-	-	-	-	-	-	-	-
Absentee	-	-	-	-	-	-	-	-	-	-
Total	-	-	-	-	-	-	-	-	-	-
Garden Township, Precinct 1										
Polling	-	-	-	-	-	-	-	-	-	-
Absentee	-	-	-	-	-	-	-	-	-	-
Total	-	-	-	-	-	-	-	-	-	-
Gladstone City, Precinct 1										
Polling	-	-	-	-	-	-	-	-	-	-
Absentee	-	-	-	-	-	-	-	-	-	-
Total	-	-	-	-	-	-	-	-	-	-
Gladstone City, Precinct 2										
Polling	-	-	-	-	-	-	-	-	-	-
Absentee	-	-	-	-	-	-	-	-	-	-
Total	-	-	-	-	-	-	-	-	-	-
Maple Ridge Township, Precinct 1										
Polling	-	-	-	-	-	-	-	-	-	-
Absentee	-	-	-	-	-	-	-	-	-	-
Total	-	-	-	-	-	-	-	-	-	-
Masonville Township, Precinct 1										
Polling	-	-	-	-	-	-	-	-	-	-
Absentee	-	-	-	-	-	-	-	-	-	-
Total	-	-	-	-	-	-	-	-	-	-
Nahma Township, Precinct 1										
Polling	-	-	-	-	-	-	-	-	-	-
Absentee	-	-	-	-	-	-	-	-	-	-
Total	-	-	-	-	-	-	-	-	-	-
Wells Township, Precinct 1										
Polling	-	-	-	-	-	-	-	-	-	-
Absentee	-	-	-	-	-	-	-	-	-	-
Total	-	-	-	-	-	-	-	-	-	-
Wells Township, Precinct 2										
Polling	-	-	-	-	-	-	-	-	-	-
Absentee	-	-	-	-	-	-	-	-	-	-
Total	-	-	-	-	-	-	-	-	-	-
Total										
Polling	400	45	50	62	43	40	44	46	39	31
Absentee	431	49	52	65	38	46	34	65	45	35
Total	831	94	102	127	81	86	78	111	84	66

Delta County, Michigan
August 7, 2012 Primary Election
Official Results as Certified by the Delta County Board of Canvassers

	Escanaba 3 Prec Del - R		Escanaba 4 Prec Del - R			Esc Twp 1 Prec Del - R				
	Total Votes	Douglas Sedenquist	Total Votes	Josh Gardiner	Regina Welch	Total Votes	Dar Bruntjens	Lacie Bruntjens	Marcia Neumeier	Paul E. Neumeier
Jurisdiction Wide										
Baldwin Township, Precinct 1										
Polling	-	-	-	-	-	-	-	-	-	-
Absentee	-	-	-	-	-	-	-	-	-	-
Total	-	-	-	-	-	-	-	-	-	-
Bark River Township, Precinct 1										
Polling	-	-	-	-	-	-	-	-	-	-
Absentee	-	-	-	-	-	-	-	-	-	-
Total	-	-	-	-	-	-	-	-	-	-
Bay de Noc Township, Precinct 1										
Polling	-	-	-	-	-	-	-	-	-	-
Absentee	-	-	-	-	-	-	-	-	-	-
Total	-	-	-	-	-	-	-	-	-	-
Brampton Township, Precinct 1										
Polling	-	-	-	-	-	-	-	-	-	-
Absentee	-	-	-	-	-	-	-	-	-	-
Total	-	-	-	-	-	-	-	-	-	-
Cornell Township, Precinct 1										
Polling	-	-	-	-	-	-	-	-	-	-
Absentee	-	-	-	-	-	-	-	-	-	-
Total	-	-	-	-	-	-	-	-	-	-
Ensign Township, Precinct 1										
Polling	-	-	-	-	-	-	-	-	-	-
Absentee	-	-	-	-	-	-	-	-	-	-
Total	-	-	-	-	-	-	-	-	-	-
Escanaba City , Precinct 2										
Polling	-	-	-	-	-	-	-	-	-	-
Absentee	-	-	-	-	-	-	-	-	-	-
Total	-	-	-	-	-	-	-	-	-	-
Escanaba City , Precinct 3										
Polling	31	31	-	-	-	-	-	-	-	-
Absentee	45	43	-	-	-	-	-	-	-	-
Total	76	74	-	-	-	-	-	-	-	-
Escanaba City , Precinct 4										
Polling	-	-	6	3	3	-	-	-	-	-
Absentee	-	-	11	4	7	-	-	-	-	-
Total	-	-	17	7	10	-	-	-	-	-
Escanaba City, Precinct 1										
Polling	-	-	-	-	-	-	-	-	-	-
Absentee	-	-	-	-	-	-	-	-	-	-
Total	-	-	-	-	-	-	-	-	-	-
Escanaba Township, Precinct 1										
Polling	-	-	-	-	-	137	27	28	39	42
Absentee	-	-	-	-	-	50	13	14	11	12
Total	-	-	-	-	-	187	40	42	50	54
Escanaba Township, Precinct 2										
Polling	-	-	-	-	-	-	-	-	-	-
Absentee	-	-	-	-	-	-	-	-	-	-
Total	-	-	-	-	-	-	-	-	-	-
Escanaba Township, Precinct 3										
Polling	-	-	-	-	-	-	-	-	-	-
Absentee	-	-	-	-	-	-	-	-	-	-
Total	-	-	-	-	-	-	-	-	-	-
Fairbanks Township, Precinct 1										
Polling	-	-	-	-	-	-	-	-	-	-

Delta County, Michigan
August 7, 2012 Primary Election
Official Results as Certified by the Delta County Board of Canvassers

	Escanaba 3 Prec Del - R		Escanaba 4 Prec Del - R			Esc Twp 1 Prec Del - R				
	Total Votes	Douglas Sedenquist	Total Votes	Josh Gardiner	Regina Welch	Total Votes	Dar Bruntjens	Lacie Bruntjens	Marcia Neumeier	Paul E. Neumeier
Absentee	-	-	-	-	-	-	-	-	-	-
Total	-	-	-	-	-	-	-	-	-	-
Ford River Township, Precinct 1										
Polling	-	-	-	-	-	-	-	-	-	-
Absentee	-	-	-	-	-	-	-	-	-	-
Total	-	-	-	-	-	-	-	-	-	-
Garden Township, Precinct 1										
Polling	-	-	-	-	-	-	-	-	-	-
Absentee	-	-	-	-	-	-	-	-	-	-
Total	-	-	-	-	-	-	-	-	-	-
Gladstone City, Precinct 1										
Polling	-	-	-	-	-	-	-	-	-	-
Absentee	-	-	-	-	-	-	-	-	-	-
Total	-	-	-	-	-	-	-	-	-	-
Gladstone City, Precinct 2										
Polling	-	-	-	-	-	-	-	-	-	-
Absentee	-	-	-	-	-	-	-	-	-	-
Total	-	-	-	-	-	-	-	-	-	-
Maple Ridge Township, Precinct 1										
Polling	-	-	-	-	-	-	-	-	-	-
Absentee	-	-	-	-	-	-	-	-	-	-
Total	-	-	-	-	-	-	-	-	-	-
Masonville Township, Precinct 1										
Polling	-	-	-	-	-	-	-	-	-	-
Absentee	-	-	-	-	-	-	-	-	-	-
Total	-	-	-	-	-	-	-	-	-	-
Nahma Township, Precinct 1										
Polling	-	-	-	-	-	-	-	-	-	-
Absentee	-	-	-	-	-	-	-	-	-	-
Total	-	-	-	-	-	-	-	-	-	-
Wells Township, Precinct 1										
Polling	-	-	-	-	-	-	-	-	-	-
Absentee	-	-	-	-	-	-	-	-	-	-
Total	-	-	-	-	-	-	-	-	-	-
Wells Township, Precinct 2										
Polling	-	-	-	-	-	-	-	-	-	-
Absentee	-	-	-	-	-	-	-	-	-	-
Total	-	-	-	-	-	-	-	-	-	-
Total										
Polling	31	31	6	3	3	137	27	28	39	42
Absentee	45	43	11	4	7	50	13	14	11	12
Total	76	74	17	7	10	187	40	42	50	54

Delta County, Michigan
August 7, 2012 Primary Election
Official Results as Certified by the Delta County Board of Canvassers

	Esc Twp 2 Prec Del - R				Esc Twp 3 Prec Del - R	Fairbanks Prec Del - R	Ford River Prec Del - R		Garden Prec Del - R	
	Total Votes	Barbara Barron	Candy Rivers	Jamie A. Siedlecki	Total Votes	Total Votes	Total Votes	Carol A. Kolinsky	Total Votes	Richard Pichette
Jurisdiction Wide										
Baldwin Township, Precinct 1										
Polling	-	-	-	-	-	-	-	-	-	-
Absentee	-	-	-	-	-	-	-	-	-	-
Total	-	-	-	-	-	-	-	-	-	-
Bark River Township, Precinct 1										
Polling	-	-	-	-	-	-	-	-	-	-
Absentee	-	-	-	-	-	-	-	-	-	-
Total	-	-	-	-	-	-	-	-	-	-
Bay de Noc Township, Precinct 1										
Polling	-	-	-	-	-	-	-	-	-	-
Absentee	-	-	-	-	-	-	-	-	-	-
Total	-	-	-	-	-	-	-	-	-	-
Brampton Township, Precinct 1										
Polling	-	-	-	-	-	-	-	-	-	-
Absentee	-	-	-	-	-	-	-	-	-	-
Total	-	-	-	-	-	-	-	-	-	-
Cornell Township, Precinct 1										
Polling	-	-	-	-	-	-	-	-	-	-
Absentee	-	-	-	-	-	-	-	-	-	-
Total	-	-	-	-	-	-	-	-	-	-
Ensign Township, Precinct 1										
Polling	-	-	-	-	-	-	-	-	-	-
Absentee	-	-	-	-	-	-	-	-	-	-
Total	-	-	-	-	-	-	-	-	-	-
Escanaba City , Precinct 2										
Polling	-	-	-	-	-	-	-	-	-	-
Absentee	-	-	-	-	-	-	-	-	-	-
Total	-	-	-	-	-	-	-	-	-	-
Escanaba City , Precinct 3										
Polling	-	-	-	-	-	-	-	-	-	-
Absentee	-	-	-	-	-	-	-	-	-	-
Total	-	-	-	-	-	-	-	-	-	-
Escanaba City , Precinct 4										
Polling	-	-	-	-	-	-	-	-	-	-
Absentee	-	-	-	-	-	-	-	-	-	-
Total	-	-	-	-	-	-	-	-	-	-
Escanaba City, Precinct 1										
Polling	-	-	-	-	-	-	-	-	-	-
Absentee	-	-	-	-	-	-	-	-	-	-
Total	-	-	-	-	-	-	-	-	-	-
Escanaba Township, Precinct 1										
Polling	-	-	-	-	-	-	-	-	-	-
Absentee	-	-	-	-	-	-	-	-	-	-
Total	-	-	-	-	-	-	-	-	-	-
Escanaba Township, Precinct 2										
Polling	15	7	3	5	-	-	-	-	-	-
Absentee	24	10	11	3	-	-	-	-	-	-
Total	39	17	14	8	-	-	-	-	-	-
Escanaba Township, Precinct 3										
Polling	-	-	-	-	0	-	-	-	-	-
Absentee	-	-	-	-	0	-	-	-	-	-
Total	-	-	-	-	0	-	-	-	-	-
Fairbanks Township, Precinct 1										
Polling	-	-	-	-	-	0	-	-	-	-

Delta County, Michigan
August 7, 2012 Primary Election
Official Results as Certified by the Delta County Board of Canvassers

	Esc Twp 2 Prec Del - R				Esc Twp 3 Prec Del - R	Fairbanks Prec Del - R	Ford River Prec Del - R		Garden Prec Del - R	
	Total Votes	Barbara Barron	Candy Rivers	Jamie A. Siedlecki	Total Votes	Total Votes	Total Votes	Carol A. Kolinsky	Total Votes	Richard Pichette
Absentee	-	-	-	-	-	0	-	-	-	-
Total	-	-	-	-	-	0	-	-	-	-
Ford River Township, Precinct 1										
Polling	-	-	-	-	-	-	92	92	-	-
Absentee	-	-	-	-	-	-	0	0	-	-
Total	-	-	-	-	-	-	92	92	-	-
Garden Township, Precinct 1										
Polling	-	-	-	-	-	-	-	-	29	29
Absentee	-	-	-	-	-	-	-	-	0	0
Total	-	-	-	-	-	-	-	-	29	29
Gladstone City, Precinct 1										
Polling	-	-	-	-	-	-	-	-	-	-
Absentee	-	-	-	-	-	-	-	-	-	-
Total	-	-	-	-	-	-	-	-	-	-
Gladstone City, Precinct 2										
Polling	-	-	-	-	-	-	-	-	-	-
Absentee	-	-	-	-	-	-	-	-	-	-
Total	-	-	-	-	-	-	-	-	-	-
Maple Ridge Township, Precinct 1										
Polling	-	-	-	-	-	-	-	-	-	-
Absentee	-	-	-	-	-	-	-	-	-	-
Total	-	-	-	-	-	-	-	-	-	-
Masonville Township, Precinct 1										
Polling	-	-	-	-	-	-	-	-	-	-
Absentee	-	-	-	-	-	-	-	-	-	-
Total	-	-	-	-	-	-	-	-	-	-
Nahma Township, Precinct 1										
Polling	-	-	-	-	-	-	-	-	-	-
Absentee	-	-	-	-	-	-	-	-	-	-
Total	-	-	-	-	-	-	-	-	-	-
Wells Township, Precinct 1										
Polling	-	-	-	-	-	-	-	-	-	-
Absentee	-	-	-	-	-	-	-	-	-	-
Total	-	-	-	-	-	-	-	-	-	-
Wells Township, Precinct 2										
Polling	-	-	-	-	-	-	-	-	-	-
Absentee	-	-	-	-	-	-	-	-	-	-
Total	-	-	-	-	-	-	-	-	-	-
Total										
Polling	15	7	3	5	0	0	92	92	29	29
Absentee	24	10	11	3	0	0	0	0	0	0
Total	39	17	14	8	0	0	92	92	29	29

Delta County, Michigan
August 7, 2012 Primary Election
Official Results as Certified by the Delta County Board of Canvassers

	Gladstone 1 Prec Del - R			Gladstone 2 Prec Del - R							
	Total Votes	Beatice Micheau	Richard Den Micheau	Total Votes	James Caszatt	Sharyn Caszatt	Rick Micheau	Anthony Morrison	Steve O'Driscoll	Paul Velder	Andy Vincent
Jurisdiction Wide											
Baldwin Township, Precinct 1											
Polling	-	-	-	-	-	-	-	-	-	-	-
Absentee	-	-	-	-	-	-	-	-	-	-	-
Total	-	-	-	-	-	-	-	-	-	-	-
Bark River Township, Precinct 1											
Polling	-	-	-	-	-	-	-	-	-	-	-
Absentee	-	-	-	-	-	-	-	-	-	-	-
Total	-	-	-	-	-	-	-	-	-	-	-
Bay de Noc Township, Precinct 1											
Polling	-	-	-	-	-	-	-	-	-	-	-
Absentee	-	-	-	-	-	-	-	-	-	-	-
Total	-	-	-	-	-	-	-	-	-	-	-
Brampton Township, Precinct 1											
Polling	-	-	-	-	-	-	-	-	-	-	-
Absentee	-	-	-	-	-	-	-	-	-	-	-
Total	-	-	-	-	-	-	-	-	-	-	-
Cornell Township, Precinct 1											
Polling	-	-	-	-	-	-	-	-	-	-	-
Absentee	-	-	-	-	-	-	-	-	-	-	-
Total	-	-	-	-	-	-	-	-	-	-	-
Ensign Township, Precinct 1											
Polling	-	-	-	-	-	-	-	-	-	-	-
Absentee	-	-	-	-	-	-	-	-	-	-	-
Total	-	-	-	-	-	-	-	-	-	-	-
Escanaba City , Precinct 2											
Polling	-	-	-	-	-	-	-	-	-	-	-
Absentee	-	-	-	-	-	-	-	-	-	-	-
Total	-	-	-	-	-	-	-	-	-	-	-
Escanaba City , Precinct 3											
Polling	-	-	-	-	-	-	-	-	-	-	-
Absentee	-	-	-	-	-	-	-	-	-	-	-
Total	-	-	-	-	-	-	-	-	-	-	-
Escanaba City , Precinct 4											
Polling	-	-	-	-	-	-	-	-	-	-	-
Absentee	-	-	-	-	-	-	-	-	-	-	-
Total	-	-	-	-	-	-	-	-	-	-	-
Escanaba City, Precinct 1											
Polling	-	-	-	-	-	-	-	-	-	-	-
Absentee	-	-	-	-	-	-	-	-	-	-	-
Total	-	-	-	-	-	-	-	-	-	-	-
Escanaba Township, Precinct 1											
Polling	-	-	-	-	-	-	-	-	-	-	-
Absentee	-	-	-	-	-	-	-	-	-	-	-
Total	-	-	-	-	-	-	-	-	-	-	-
Escanaba Township, Precinct 2											
Polling	-	-	-	-	-	-	-	-	-	-	-
Absentee	-	-	-	-	-	-	-	-	-	-	-
Total	-	-	-	-	-	-	-	-	-	-	-
Escanaba Township, Precinct 3											
Polling	-	-	-	-	-	-	-	-	-	-	-
Absentee	-	-	-	-	-	-	-	-	-	-	-
Total	-	-	-	-	-	-	-	-	-	-	-
Fairbanks Township, Precinct 1											
Polling	-	-	-	-	-	-	-	-	-	-	-

Delta County, Michigan
August 7, 2012 Primary Election
Official Results as Certified by the Delta County Board of Canvassers

	Gladstone 1 Prec Del - R			Gladstone 2 Prec Del - R							
	Total Votes	Beatice Micheau	Richard Den Micheau	Total Votes	James Caszatt	Sharyn Caszatt	Rick Micheau	Anthony Morrison	Steve O'Driscoll	Paul Velder	Andy Vincent
Absentee	-	-	-	-	-	-	-	-	-	-	-
Total	-	-	-	-	-	-	-	-	-	-	-
Ford River Township, Precinct 1											
Polling	-	-	-	-	-	-	-	-	-	-	-
Absentee	-	-	-	-	-	-	-	-	-	-	-
Total	-	-	-	-	-	-	-	-	-	-	-
Garden Township, Precinct 1											
Polling	-	-	-	-	-	-	-	-	-	-	-
Absentee	-	-	-	-	-	-	-	-	-	-	-
Total	-	-	-	-	-	-	-	-	-	-	-
Gladstone City, Precinct 1											
Polling	107	51	51	-	-	-	-	-	-	-	-
Absentee	33	17	16	-	-	-	-	-	-	-	-
Total	140	68	67	-	-	-	-	-	-	-	-
Gladstone City, Precinct 2											
Polling	-	-	-	190	27	24	35	25	30	20	29
Absentee	-	-	-	125	18	17	24	13	23	15	15
Total	-	-	-	315	45	41	59	38	53	35	44
Maple Ridge Township, Precinct 1											
Polling	-	-	-	-	-	-	-	-	-	-	-
Absentee	-	-	-	-	-	-	-	-	-	-	-
Total	-	-	-	-	-	-	-	-	-	-	-
Masonville Township, Precinct 1											
Polling	-	-	-	-	-	-	-	-	-	-	-
Absentee	-	-	-	-	-	-	-	-	-	-	-
Total	-	-	-	-	-	-	-	-	-	-	-
Nahma Township, Precinct 1											
Polling	-	-	-	-	-	-	-	-	-	-	-
Absentee	-	-	-	-	-	-	-	-	-	-	-
Total	-	-	-	-	-	-	-	-	-	-	-
Wells Township, Precinct 1											
Polling	-	-	-	-	-	-	-	-	-	-	-
Absentee	-	-	-	-	-	-	-	-	-	-	-
Total	-	-	-	-	-	-	-	-	-	-	-
Wells Township, Precinct 2											
Polling	-	-	-	-	-	-	-	-	-	-	-
Absentee	-	-	-	-	-	-	-	-	-	-	-
Total	-	-	-	-	-	-	-	-	-	-	-
Total											
Polling	107	51	51	190	27	24	35	25	30	20	29
Absentee	33	17	16	125	18	17	24	13	23	15	15
Total	140	68	67	315	45	41	59	38	53	35	44

Delta County, Michigan
August 7, 2012 Primary Election
Official Results as Certified by the Delta County Board of Canvassers

	Maple Ridge Prec Del - R	Masonville Prec Del - R		Nahma Prec Del - R		Wells 1 Prec Del - R			Wells 2 Prec Del - R	US Senator - Dem	
	Total Votes	Total Votes	Peter M. Sundholm	Total Votes	Michael A. Glass	Total Votes	Jason Ingebrigtsen	Terrance J. Saunders	Total Votes	Total Votes	Debbie Stabenow
Jurisdiction Wide											
Baldwin Township, Precinct 1											
Polling	-	-		-		-	-		-	51	51
Absentee	-	-		-		-	-		-	0	0
Total	-	-		-		-	-		-	51	51
Bark River Township, Precinct 1											
Polling	-	-		-		-	-		-	59	59
Absentee	-	-		-		-	-		-	0	0
Total	-	-		-		-	-		-	59	59
Bay de Noc Township, Precinct 1											
Polling	-	-		-		-	-		-	43	43
Absentee	-	-		-		-	-		-	0	0
Total	-	-		-		-	-		-	43	43
Brampton Township, Precinct 1											
Polling	-	-		-		-	-		-	88	86
Absentee	-	-		-		-	-		-	0	0
Total	-	-		-		-	-		-	88	86
Cornell Township, Precinct 1											
Polling	-	-		-		-	-		-	33	33
Absentee	-	-		-		-	-		-	0	0
Total	-	-		-		-	-		-	33	33
Ensign Township, Precinct 1											
Polling	-	-		-		-	-		-	146	146
Absentee	-	-		-		-	-		-	0	0
Total	-	-		-		-	-		-	146	146
Escanaba City , Precinct 2											
Polling	-	-		-		-	-		-	207	204
Absentee	-	-		-		-	-		-	120	120
Total	-	-		-		-	-		-	327	324
Escanaba City , Precinct 3											
Polling	-	-		-		-	-		-	107	105
Absentee	-	-		-		-	-		-	96	96
Total	-	-		-		-	-		-	203	201
Escanaba City , Precinct 4											
Polling	-	-		-		-	-		-	91	91
Absentee	-	-		-		-	-		-	41	41
Total	-	-		-		-	-		-	132	132
Escanaba City, Precinct 1											
Polling	-	-		-		-	-		-	127	126
Absentee	-	-		-		-	-		-	38	38
Total	-	-		-		-	-		-	165	164
Escanaba Township, Precinct 1											
Polling	-	-		-		-	-		-	96	96
Absentee	-	-		-		-	-		-	33	33
Total	-	-		-		-	-		-	129	129
Escanaba Township, Precinct 2											
Polling	-	-		-		-	-		-	36	36
Absentee	-	-		-		-	-		-	28	28
Total	-	-		-		-	-		-	64	64
Escanaba Township, Precinct 3											
Polling	-	-		-		-	-		-	42	42
Absentee	-	-		-		-	-		-	35	35
Total	-	-		-		-	-		-	77	77
Fairbanks Township, Precinct 1											
Polling	-	-		-		-	-		-	28	28

Delta County, Michigan
August 7, 2012 Primary Election
Official Results as Certified by the Delta County Board of Canvassers

	Maple Ridge Prec Del - R	Masonville Prec Del - R		Nahma Prec Del - R		Wells 1 Prec Del - R			Wells 2 Prec Del - R	US Senator - Dem	
	Total Votes	Total Votes	Peter M. Sundholm	Total Votes	Michael A. Glass	Total Votes	Jason Ingebrigtsen	Terrance J. Saunders	Total Votes	Total Votes	Debbie Stabenow
Absentee	-	-	-	-	-	-	-	-	-	0	0
Total	-	-	-	-	-	-	-	-	-	28	28
Ford River Township, Precinct 1											
Polling	-	-	-	-	-	-	-	-	-	138	138
Absentee	-	-	-	-	-	-	-	-	-	0	0
Total	-	-	-	-	-	-	-	-	-	138	138
Garden Township, Precinct 1											
Polling	-	-	-	-	-	-	-	-	-	74	73
Absentee	-	-	-	-	-	-	-	-	-	0	0
Total	-	-	-	-	-	-	-	-	-	74	73
Gladstone City, Precinct 1											
Polling	-	-	-	-	-	-	-	-	-	134	134
Absentee	-	-	-	-	-	-	-	-	-	47	47
Total	-	-	-	-	-	-	-	-	-	181	181
Gladstone City, Precinct 2											
Polling	-	-	-	-	-	-	-	-	-	86	86
Absentee	-	-	-	-	-	-	-	-	-	42	42
Total	-	-	-	-	-	-	-	-	-	128	128
Maple Ridge Township, Precinct 1											
Polling	3	-	-	-	-	-	-	-	-	69	69
Absentee	0	-	-	-	-	-	-	-	-	0	0
Total	3	-	-	-	-	-	-	-	-	69	69
Masonville Township, Precinct 1											
Polling	-	49	49	-	-	-	-	-	-	117	117
Absentee	-	0	0	-	-	-	-	-	-	0	0
Total	-	49	49	-	-	-	-	-	-	117	117
Nahma Township, Precinct 1											
Polling	-	-	-	12	12	-	-	-	-	40	40
Absentee	-	-	-	0	0	-	-	-	-	0	0
Total	-	-	-	12	12	-	-	-	-	40	40
Wells Township, Precinct 1											
Polling	-	-	-	-	-	77	34	42	-	145	142
Absentee	-	-	-	-	-	0	0	0	-	0	0
Total	-	-	-	-	-	77	34	42	-	145	142
Wells Township, Precinct 2											
Polling	-	-	-	-	-	-	-	-	3	193	193
Absentee	-	-	-	-	-	-	-	-	0	0	0
Total	-	-	-	-	-	-	-	-	3	193	193
Total											
Polling	3	49	49	12	12	77	34	42	3	2150	2138
Absentee	0	0	0	0	0	0	0	0	0	480	480
Total	3	49	49	12	12	77	34	42	3	2630	2618

Delta County, Michigan
August 7, 2012 Primary Election
Official Results as Certified by the Delta County Board of Canvassers

	US Rep - Dem		State Rep - Dem			Prosecutor - Dem		Sheriff - Dem		County Clerk - Dem
	Total Votes	Gary McDowell	Total Votes	Sharon Gray	Judy Nerat	Total Votes	Steve Parks	Total Votes	Gary A. Ballweg	Total Votes
Jurisdiction Wide										
Baldwin Township, Precinct 1										
Polling	47	47	60	44	16	52	52	53	53	4
Absentee	0	0	0	0	0	0	0	0	0	0
Total	47	47	60	44	16	52	52	53	53	4
Bark River Township, Precinct 1										
Polling	56	56	65	36	29	55	55	58	58	3
Absentee	0	0	0	0	0	0	0	0	0	0
Total	56	56	65	36	29	55	55	58	58	3
Bay de Noc Township, Precinct 1										
Polling	41	41	66	53	13	48	48	51	51	2
Absentee	0	0	0	0	0	0	0	0	0	0
Total	41	41	66	53	13	48	48	51	51	2
Brampton Township, Precinct 1										
Polling	91	90	106	79	26	94	91	93	93	3
Absentee	0	0	0	0	0	0	0	0	0	0
Total	91	90	106	79	26	94	91	93	93	3
Cornell Township, Precinct 1										
Polling	30	30	38	19	19	33	33	32	31	0
Absentee	0	0	0	0	0	0	0	0	0	0
Total	30	30	38	19	19	33	33	32	31	0
Ensign Township, Precinct 1										
Polling	137	137	168	122	46	150	150	159	159	4
Absentee	0	0	0	0	0	0	0	0	0	0
Total	137	137	168	122	46	150	150	159	159	4
Escanaba City , Precinct 2										
Polling	199	197	245	170	74	218	217	217	214	14
Absentee	119	119	139	56	83	123	123	121	121	7
Total	318	316	384	226	157	341	340	338	335	21
Escanaba City , Precinct 3										
Polling	99	99	133	85	48	114	112	119	117	6
Absentee	90	89	105	44	61	91	90	99	98	3
Total	189	188	238	129	109	205	202	218	215	9
Escanaba City , Precinct 4										
Polling	79	79	100	58	42	91	90	91	91	5
Absentee	40	40	42	7	35	38	38	40	40	0
Total	119	119	142	65	77	129	128	131	131	5
Escanaba City, Precinct 1										
Polling	118	116	145	90	55	130	130	130	129	8
Absentee	37	37	48	25	23	44	44	43	43	1
Total	155	153	193	115	78	174	174	173	172	9
Escanaba Township, Precinct 1										
Polling	97	97	115	81	34	113	113	111	110	5
Absentee	33	33	36	20	16	35	35	36	36	1
Total	130	130	151	101	50	148	148	147	146	6
Escanaba Township, Precinct 2										
Polling	38	38	48	28	20	46	46	42	42	2
Absentee	26	26	33	14	19	29	29	28	28	1
Total	64	64	81	42	39	75	75	70	70	3
Escanaba Township, Precinct 3										
Polling	38	38	48	27	21	47	47	44	44	1
Absentee	35	35	38	12	26	35	35	35	35	0
Total	73	73	86	39	47	82	82	79	79	1
Fairbanks Township, Precinct 1										
Polling	24	24	30	20	10	23	23	25	24	2

Delta County, Michigan
August 7, 2012 Primary Election
Official Results as Certified by the Delta County Board of Canvassers

	US Rep - Dem		State Rep - Dem			Prosecutor - Dem		Sheriff - Dem		County Clerk - Dem
	Total Votes	Gary McDowell	Total Votes	Sharon Gray	Judy Nerat	Total Votes	Steve Parks	Total Votes	Gary A. Ballweg	Total Votes
Absentee	0	0	0	0	0	0	0	0	0	0
Total	24	24	30	20	10	23	23	25	24	2
Ford River Township, Precinct 1										
Polling	127	127	172	103	69	139	139	155	155	5
Absentee	0	0	0	0	0	0	0	0	0	0
Total	127	127	172	103	69	139	139	155	155	5
Garden Township, Precinct 1										
Polling	71	71	78	44	34	72	72	76	76	0
Absentee	0	0	0	0	0	0	0	0	0	0
Total	71	71	78	44	34	72	72	76	76	0
Gladstone City, Precinct 1										
Polling	126	126	144	79	65	137	137	133	133	5
Absentee	44	44	49	16	33	46	46	47	47	0
Total	170	170	193	95	98	183	183	180	180	5
Gladstone City, Precinct 2										
Polling	84	83	110	78	31	94	94	94	94	4
Absentee	43	43	45	29	16	44	44	44	44	2
Total	127	126	155	107	47	138	138	138	138	6
Maple Ridge Township, Precinct 1										
Polling	65	65	75	42	33	69	69	71	71	2
Absentee	0	0	0	0	0	0	0	0	0	0
Total	65	65	75	42	33	69	69	71	71	2
Masonville Township, Precinct 1										
Polling	107	106	140	112	28	109	109	111	111	4
Absentee	0	0	0	0	0	0	0	0	0	0
Total	107	106	140	112	28	109	109	111	111	4
Nahma Township, Precinct 1										
Polling	40	40	47	32	15	40	40	45	45	0
Absentee	0	0	0	0	0	0	0	0	0	0
Total	40	40	47	32	15	40	40	45	45	0
Wells Township, Precinct 1										
Polling	131	127	158	86	71	138	135	139	137	6
Absentee	0	0	0	0	0	0	0	0	0	0
Total	131	127	158	86	71	138	135	139	137	6
Wells Township, Precinct 2										
Polling	195	195	236	132	104	214	213	224	223	9
Absentee	0	0	0	0	0	0	0	0	0	0
Total	195	195	236	132	104	214	213	224	223	9
Total										
Polling	2040	2029	2527	1620	903	2226	2215	2273	2261	94
Absentee	467	466	535	223	312	485	484	493	492	15
Total	2507	2495	3062	1843	1215	2711	2699	2766	2753	109

Delta County, Michigan
August 7, 2012 Primary Election
Official Results as Certified by the Delta County Board of Canvassers

	Treasurer - Dem			Road Com - Dem				Drain Com - Dem		Surveyor - Dem
	Total Votes	Hope Rudden	Tom Sabor	Total Votes	Bob Aschbacher	Mike Larrabee	Peter Mark	Total Votes	Bill Finlan	Total Votes
Jurisdiction Wide										
Baldwin Township, Precinct 1										
Polling	62	39	23	83	30	31	22	42	42	4
Absentee	0	0	0	0	0	0	0	0	0	0
Total	62	39	23	83	30	31	22	42	42	4
Bark River Township, Precinct 1										
Polling	67	28	39	91	26	43	22	46	45	2
Absentee	0	0	0	0	0	0	0	0	0	0
Total	67	28	39	91	26	43	22	46	45	2
Bay de Noc Township, Precinct 1										
Polling	50	19	31	83	25	37	21	36	36	2
Absentee	0	0	0	0	0	0	0	0	0	0
Total	50	19	31	83	25	37	21	36	36	2
Brampton Township, Precinct 1										
Polling	113	48	65	159	73	61	25	76	75	3
Absentee	0	0	0	0	0	0	0	0	0	0
Total	113	48	65	159	73	61	25	76	75	3
Cornell Township, Precinct 1										
Polling	39	17	22	39	11	19	9	23	23	0
Absentee	0	0	0	0	0	0	0	0	0	0
Total	39	17	22	39	11	19	9	23	23	0
Ensign Township, Precinct 1										
Polling	167	80	85	244	89	114	41	131	131	6
Absentee	0	0	0	0	0	0	0	0	0	0
Total	167	80	85	244	89	114	41	131	131	6
Escanaba City , Precinct 2										
Polling	259	83	176	281	130	101	47	142	140	7
Absentee	145	47	97	197	65	81	50	91	91	6
Total	404	130	273	478	195	182	97	233	231	13
Escanaba City , Precinct 3										
Polling	141	61	80	167	59	62	46	92	91	7
Absentee	106	35	70	131	44	59	26	80	79	1
Total	247	96	150	298	103	121	72	172	170	8
Escanaba City , Precinct 4										
Polling	105	45	60	116	46	40	30	62	62	4
Absentee	43	9	34	61	18	30	13	33	33	0
Total	148	54	94	177	64	70	43	95	95	4
Escanaba City, Precinct 1										
Polling	159	78	81	169	69	64	36	88	87	5
Absentee	50	13	37	60	19	30	11	33	33	0
Total	209	91	118	229	88	94	47	121	120	5
Escanaba Township, Precinct 1										
Polling	121	51	70	145	80	44	21	75	74	2
Absentee	37	15	22	57	25	21	11	28	28	2
Total	158	66	92	202	105	65	32	103	102	4
Escanaba Township, Precinct 2										
Polling	53	24	29	60	29	16	15	27	26	3
Absentee	32	16	16	50	14	21	15	25	25	1
Total	85	40	45	110	43	37	30	52	51	4
Escanaba Township, Precinct 3										
Polling	51	25	26	61	25	19	17	32	31	2
Absentee	38	19	19	65	24	20	21	34	34	0
Total	89	44	45	126	49	39	38	66	65	2
Fairbanks Township, Precinct 1										
Polling	28	7	21	43	10	20	13	20	20	1

Delta County, Michigan
August 7, 2012 Primary Election
Official Results as Certified by the Delta County Board of Canvassers

	Treasurer - Dem			Road Com - Dem				Drain Com - Dem		Surveyor - Dem
	Total Votes	Hope Rudden	Tom Sabor	Total Votes	Bob Aschbacher	Mike Larrabee	Peter Mark	Total Votes	Bill Finlan	Total Votes
Absentee	0	0	0	0	0	0	0	0	0	0
Total	28	7	21	43	10	20	13	20	20	1
Ford River Township, Precinct 1										
Polling	189	96	93	231	87	96	48	109	108	6
Absentee	0	0	0	0	0	0	0	0	0	0
Total	189	96	93	231	87	96	48	109	108	6
Garden Township, Precinct 1										
Polling	77	34	43	107	25	47	34	62	62	0
Absentee	0	0	0	0	0	0	0	0	0	0
Total	77	34	43	107	25	47	34	62	62	0
Gladstone City, Precinct 1										
Polling	148	60	88	218	130	56	32	102	102	4
Absentee	50	18	32	72	42	27	3	40	40	0
Total	198	78	120	290	172	83	35	142	142	4
Gladstone City, Precinct 2										
Polling	112	59	53	123	60	41	22	60	60	3
Absentee	46	27	19	72	26	28	18	41	41	3
Total	158	86	72	195	86	69	40	101	101	6
Maple Ridge Township, Precinct 1										
Polling	81	38	43	113	33	48	32	61	61	3
Absentee	0	0	0	0	0	0	0	0	0	0
Total	81	38	43	113	33	48	32	61	61	3
Masonville Township, Precinct 1										
Polling	140	82	58	167	56	89	22	79	79	3
Absentee	0	0	0	0	0	0	0	0	0	0
Total	140	82	58	167	56	89	22	79	79	3
Nahma Township, Precinct 1										
Polling	48	24	24	67	29	22	16	35	35	0
Absentee	0	0	0	0	0	0	0	0	0	0
Total	48	24	24	67	29	22	16	35	35	0
Wells Township, Precinct 1										
Polling	163	80	83	229	83	80	64	114	108	6
Absentee	0	0	0	0	0	0	0	0	0	0
Total	163	80	83	229	83	80	64	114	108	6
Wells Township, Precinct 2										
Polling	260	102	158	356	128	140	87	167	166	5
Absentee	0	0	0	0	0	0	0	0	0	0
Total	260	102	158	356	128	140	87	167	166	5
Total										
Polling	2633	1180	1451	3352	1333	1290	722	1681	1664	78
Absentee	547	199	346	765	277	317	168	405	404	13
Total	3180	1379	1797	4117	1610	1607	890	2086	2068	91

Delta County, Michigan
August 7, 2012 Primary Election
Official Results as Certified by the Delta County Board of Canvassers

	Co Com 1 - Dem		Co Com 2 - Dem		Co Com 3 - Dem			Co Com 4 - Dem		Co Com 5 - Dem	
	Total Votes	Thomas C. Elegeert	Total Votes	Ryan C. Holm	Total Votes	Mary K. Harrington	Brady L. Nelson	Total Votes	David J. Moyle	Total Votes	David J. Rivard
Jurisdiction Wide											
Baldwin Township, Precinct 1											
Polling	51	50	-	-	-	-	-	-	-	-	-
Absentee	0	0	-	-	-	-	-	-	-	-	-
Total	51	50	-	-	-	-	-	-	-	-	-
Bark River Township, Precinct 1											
Polling	-	-	-	-	60	40	20	-	-	-	-
Absentee	-	-	-	-	0	0	0	-	-	-	-
Total	-	-	-	-	60	40	20	-	-	-	-
Bay de Noc Township, Precinct 1											
Polling	47	47	-	-	-	-	-	-	-	-	-
Absentee	0	0	-	-	-	-	-	-	-	-	-
Total	47	47	-	-	-	-	-	-	-	-	-
Brampton Township, Precinct 1											
Polling	84	82	-	-	-	-	-	-	-	-	-
Absentee	0	0	-	-	-	-	-	-	-	-	-
Total	84	82	-	-	-	-	-	-	-	-	-
Cornell Township, Precinct 1											
Polling	24	24	-	-	-	-	-	-	-	-	-
Absentee	0	0	-	-	-	-	-	-	-	-	-
Total	24	24	-	-	-	-	-	-	-	-	-
Ensign Township, Precinct 1											
Polling	155	155	-	-	-	-	-	-	-	-	-
Absentee	0	0	-	-	-	-	-	-	-	-	-
Total	155	155	-	-	-	-	-	-	-	-	-
Escanaba City , Precinct 2											
Polling	-	-	-	-	212	97	113	-	-	-	-
Absentee	-	-	-	-	135	68	66	-	-	-	-
Total	-	-	-	-	347	165	179	-	-	-	-
Escanaba City , Precinct 3											
Polling	-	-	-	-	-	-	-	103	101	-	-
Absentee	-	-	-	-	-	-	-	87	85	-	-
Total	-	-	-	-	-	-	-	190	186	-	-
Escanaba City , Precinct 4											
Polling	-	-	-	-	-	-	-	-	-	59	58
Absentee	-	-	-	-	-	-	-	-	-	36	36
Total	-	-	-	-	-	-	-	-	-	95	94
Escanaba City, Precinct 1											
Polling	-	-	-	-	-	-	-	112	112	-	-
Absentee	-	-	-	-	-	-	-	40	40	-	-
Total	-	-	-	-	-	-	-	152	152	-	-
Escanaba Township, Precinct 1											
Polling	-	-	86	86	-	-	-	-	-	-	-
Absentee	-	-	32	32	-	-	-	-	-	-	-
Total	-	-	118	118	-	-	-	-	-	-	-
Escanaba Township, Precinct 2											
Polling	-	-	-	-	-	-	-	-	-	32	32
Absentee	-	-	-	-	-	-	-	-	-	27	27
Total	-	-	-	-	-	-	-	-	-	59	59
Escanaba Township, Precinct 3											
Polling	-	-	34	34	-	-	-	-	-	-	-
Absentee	-	-	34	34	-	-	-	-	-	-	-
Total	-	-	68	68	-	-	-	-	-	-	-
Fairbanks Township, Precinct 1											
Polling	24	24	-	-	-	-	-	-	-	-	-

Delta County, Michigan
August 7, 2012 Primary Election
Official Results as Certified by the Delta County Board of Canvassers

	Co Com 1 - Dem		Co Com 2 - Dem		Co Com 3 - Dem			Co Com 4 - Dem		Co Com 5 - Dem	
	Total Votes	Thomas C. Elegeert	Total Votes	Ryan C. Holm	Total Votes	Mary K. Harrington	Brady L. Nelson	Total Votes	David J. Moyle	Total Votes	David J. Rivard
Absentee	0	0	-	-	-	-	-	-	-	-	-
Total	24	24	-	-	-	-	-	-	-	-	-
Ford River Township, Precinct 1											
Polling	-	-	-	-	175	125	50	-	-	-	-
Absentee	-	-	-	-	0	0	0	-	-	-	-
Total	-	-	-	-	175	125	50	-	-	-	-
Garden Township, Precinct 1											
Polling	65	65	-	-	-	-	-	-	-	-	-
Absentee	0	0	-	-	-	-	-	-	-	-	-
Total	65	65	-	-	-	-	-	-	-	-	-
Gladstone City, Precinct 1											
Polling	-	-	134	133	-	-	-	-	-	-	-
Absentee	-	-	44	44	-	-	-	-	-	-	-
Total	-	-	178	177	-	-	-	-	-	-	-
Gladstone City, Precinct 2											
Polling	-	-	70	70	-	-	-	-	-	-	-
Absentee	-	-	42	42	-	-	-	-	-	-	-
Total	-	-	112	112	-	-	-	-	-	-	-
Maple Ridge Township, Precinct 1											
Polling	63	63	-	-	-	-	-	-	-	-	-
Absentee	0	0	-	-	-	-	-	-	-	-	-
Total	63	63	-	-	-	-	-	-	-	-	-
Masonville Township, Precinct 1											
Polling	98	98	-	-	-	-	-	-	-	-	-
Absentee	0	0	-	-	-	-	-	-	-	-	-
Total	98	98	-	-	-	-	-	-	-	-	-
Nahma Township, Precinct 1											
Polling	39	39	-	-	-	-	-	-	-	-	-
Absentee	0	0	-	-	-	-	-	-	-	-	-
Total	39	39	-	-	-	-	-	-	-	-	-
Wells Township, Precinct 1											
Polling	-	-	-	-	-	-	-	-	-	122	122
Absentee	-	-	-	-	-	-	-	-	-	0	0
Total	-	-	-	-	-	-	-	-	-	122	122
Wells Township, Precinct 2											
Polling	-	-	-	-	-	-	-	-	-	192	189
Absentee	-	-	-	-	-	-	-	-	-	0	0
Total	-	-	-	-	-	-	-	-	-	192	189
Total											
Polling	650	647	324	323	447	262	183	215	213	405	401
Absentee	0	0	152	152	135	68	66	127	125	63	63
Total	650	647	476	475	582	330	249	342	338	468	464

Delta County, Michigan
August 7, 2012 Primary Election
Official Results as Certified by the Delta County Board of Canvassers

	Baldwin Super - D		Baldwin Clerk - D	Baldwin Treasurer - D	Baldwin Trustees - D		Bark River Supervisor - D		Bark River Clerk - D	Bark River Treasurer - D
	Total Votes	James (Jamie) Hanson	Total Votes	Total Votes	Total Votes	David L. Royer, Sr.	Total Votes	Joseph Pokladowski	Total Votes	Total Votes
Jurisdiction Wide										
Baldwin Township, Precinct 1										
Polling	48	48	2	2	43	42	-		-	-
Absentee	0	0	0	0	0	0	-		-	-
Total	48	48	2	2	43	42	-		-	-
Bark River Township, Precinct 1										
Polling	-	-	-	-	-	-	45	45	1	1
Absentee	-	-	-	-	-	-	0	0	0	0
Total	-	-	-	-	-	-	45	45	1	1
Bay de Noc Township, Precinct 1										
Polling	-	-	-	-	-	-	-	-	-	-
Absentee	-	-	-	-	-	-	-	-	-	-
Total	-	-	-	-	-	-	-	-	-	-
Brampton Township, Precinct 1										
Polling	-	-	-	-	-	-	-	-	-	-
Absentee	-	-	-	-	-	-	-	-	-	-
Total	-	-	-	-	-	-	-	-	-	-
Cornell Township, Precinct 1										
Polling	-	-	-	-	-	-	-	-	-	-
Absentee	-	-	-	-	-	-	-	-	-	-
Total	-	-	-	-	-	-	-	-	-	-
Ensign Township, Precinct 1										
Polling	-	-	-	-	-	-	-	-	-	-
Absentee	-	-	-	-	-	-	-	-	-	-
Total	-	-	-	-	-	-	-	-	-	-
Escanaba City , Precinct 2										
Polling	-	-	-	-	-	-	-	-	-	-
Absentee	-	-	-	-	-	-	-	-	-	-
Total	-	-	-	-	-	-	-	-	-	-
Escanaba City , Precinct 3										
Polling	-	-	-	-	-	-	-	-	-	-
Absentee	-	-	-	-	-	-	-	-	-	-
Total	-	-	-	-	-	-	-	-	-	-
Escanaba City , Precinct 4										
Polling	-	-	-	-	-	-	-	-	-	-
Absentee	-	-	-	-	-	-	-	-	-	-
Total	-	-	-	-	-	-	-	-	-	-
Escanaba City, Precinct 1										
Polling	-	-	-	-	-	-	-	-	-	-
Absentee	-	-	-	-	-	-	-	-	-	-
Total	-	-	-	-	-	-	-	-	-	-
Escanaba Township, Precinct 1										
Polling	-	-	-	-	-	-	-	-	-	-
Absentee	-	-	-	-	-	-	-	-	-	-
Total	-	-	-	-	-	-	-	-	-	-
Escanaba Township, Precinct 2										
Polling	-	-	-	-	-	-	-	-	-	-
Absentee	-	-	-	-	-	-	-	-	-	-
Total	-	-	-	-	-	-	-	-	-	-
Escanaba Township, Precinct 3										
Polling	-	-	-	-	-	-	-	-	-	-
Absentee	-	-	-	-	-	-	-	-	-	-
Total	-	-	-	-	-	-	-	-	-	-
Fairbanks Township, Precinct 1										
Polling	-	-	-	-	-	-	-	-	-	-

Delta County, Michigan
August 7, 2012 Primary Election
Official Results as Certified by the Delta County Board of Canvassers

	Baldwin Super - D		Baldwin Clerk - D	Baldwin Treasurer - D	Baldwin Trustees - D		Bark River Supervisor - D		Bark River Clerk - D	Bark River Treasurer - D
	Total Votes	James (Jamie) Hanson	Total Votes	Total Votes	Total Votes	David L. Royer, Sr.	Total Votes	Joseph Pokladowski	Total Votes	Total Votes
Absentee	-				-		-			
Total	-				-		-			
Ford River Township, Precinct 1										
Polling	-				-		-			
Absentee	-				-		-			
Total	-				-		-			
Garden Township, Precinct 1										
Polling	-				-		-			
Absentee	-				-		-			
Total	-				-		-			
Gladstone City, Precinct 1										
Polling	-				-		-			
Absentee	-				-		-			
Total	-				-		-			
Gladstone City, Precinct 2										
Polling	-				-		-			
Absentee	-				-		-			
Total	-				-		-			
Maple Ridge Township, Precinct 1										
Polling	-				-		-			
Absentee	-				-		-			
Total	-				-		-			
Masonville Township, Precinct 1										
Polling	-				-		-			
Absentee	-				-		-			
Total	-				-		-			
Nahma Township, Precinct 1										
Polling	-				-		-			
Absentee	-				-		-			
Total	-				-		-			
Wells Township, Precinct 1										
Polling	-				-		-			
Absentee	-				-		-			
Total	-				-		-			
Wells Township, Precinct 2										
Polling	-				-		-			
Absentee	-				-		-			
Total	-				-		-			
Total										
Polling	48	48	2	2	43	42	45	45	1	1
Absentee	0	0	0	0	0	0	0	0	0	0
Total	48	48	2	2	43	42	45	45	1	1

Delta County, Michigan
August 7, 2012 Primary Election
Official Results as Certified by the Delta County Board of Canvassers

	Bark River Trustees - D		Bay de Noc Supervisor - D		Bay de Noc Clerk - D	Bay de Noc Treasurer - D	Bay de Noc Trustees - D			
	Total Votes	Randy Gorecki	Total Votes	Ginny Dahlin	Total Votes	Total Votes	Total Votes	J.D. Gerughty	Judith A. Lauria	Deborah J. Seaquist
Jurisdiction Wide										
Baldwin Township, Precinct 1										
Polling	-	-	-	-	-	-	-	-	-	-
Absentee	-	-	-	-	-	-	-	-	-	-
Total	-	-	-	-	-	-	-	-	-	-
Bark River Township, Precinct 1										
Polling	55	54	-	-	-	-	-	-	-	-
Absentee	0	0	-	-	-	-	-	-	-	-
Total	55	54	-	-	-	-	-	-	-	-
Bay de Noc Township, Precinct 1										
Polling	-	-	53	51	2	1	89	16	35	38
Absentee	-	-	0	0	0	0	0	0	0	0
Total	-	-	53	51	2	1	89	16	35	38
Brampton Township, Precinct 1										
Polling	-	-	-	-	-	-	-	-	-	-
Absentee	-	-	-	-	-	-	-	-	-	-
Total	-	-	-	-	-	-	-	-	-	-
Cornell Township, Precinct 1										
Polling	-	-	-	-	-	-	-	-	-	-
Absentee	-	-	-	-	-	-	-	-	-	-
Total	-	-	-	-	-	-	-	-	-	-
Ensign Township, Precinct 1										
Polling	-	-	-	-	-	-	-	-	-	-
Absentee	-	-	-	-	-	-	-	-	-	-
Total	-	-	-	-	-	-	-	-	-	-
Escanaba City , Precinct 2										
Polling	-	-	-	-	-	-	-	-	-	-
Absentee	-	-	-	-	-	-	-	-	-	-
Total	-	-	-	-	-	-	-	-	-	-
Escanaba City , Precinct 3										
Polling	-	-	-	-	-	-	-	-	-	-
Absentee	-	-	-	-	-	-	-	-	-	-
Total	-	-	-	-	-	-	-	-	-	-
Escanaba City , Precinct 4										
Polling	-	-	-	-	-	-	-	-	-	-
Absentee	-	-	-	-	-	-	-	-	-	-
Total	-	-	-	-	-	-	-	-	-	-
Escanaba City, Precinct 1										
Polling	-	-	-	-	-	-	-	-	-	-
Absentee	-	-	-	-	-	-	-	-	-	-
Total	-	-	-	-	-	-	-	-	-	-
Escanaba Township, Precinct 1										
Polling	-	-	-	-	-	-	-	-	-	-
Absentee	-	-	-	-	-	-	-	-	-	-
Total	-	-	-	-	-	-	-	-	-	-
Escanaba Township, Precinct 2										
Polling	-	-	-	-	-	-	-	-	-	-
Absentee	-	-	-	-	-	-	-	-	-	-
Total	-	-	-	-	-	-	-	-	-	-
Escanaba Township, Precinct 3										
Polling	-	-	-	-	-	-	-	-	-	-
Absentee	-	-	-	-	-	-	-	-	-	-
Total	-	-	-	-	-	-	-	-	-	-
Fairbanks Township, Precinct 1										
Polling	-	-	-	-	-	-	-	-	-	-

Delta County, Michigan
August 7, 2012 Primary Election
Official Results as Certified by the Delta County Board of Canvassers

	Bark River Trustees - D		Bay de Noc Supervisor - D		Bay de Noc Clerk - D	Bay de Noc Treasurer - D	Bay de Noc Trustees - D			
	Total Votes	Randy Gorecki	Total Votes	Ginny Dahlin	Total Votes	Total Votes	Total Votes	J.D. Geraghty	Judith A. Lauria	Deborah J. Seaquist
Absentee	-	-	-	-	-	-	-	-	-	-
Total	-	-	-	-	-	-	-	-	-	-
Ford River Township, Precinct 1										
Polling	-	-	-	-	-	-	-	-	-	-
Absentee	-	-	-	-	-	-	-	-	-	-
Total	-	-	-	-	-	-	-	-	-	-
Garden Township, Precinct 1										
Polling	-	-	-	-	-	-	-	-	-	-
Absentee	-	-	-	-	-	-	-	-	-	-
Total	-	-	-	-	-	-	-	-	-	-
Gladstone City, Precinct 1										
Polling	-	-	-	-	-	-	-	-	-	-
Absentee	-	-	-	-	-	-	-	-	-	-
Total	-	-	-	-	-	-	-	-	-	-
Gladstone City, Precinct 2										
Polling	-	-	-	-	-	-	-	-	-	-
Absentee	-	-	-	-	-	-	-	-	-	-
Total	-	-	-	-	-	-	-	-	-	-
Maple Ridge Township, Precinct 1										
Polling	-	-	-	-	-	-	-	-	-	-
Absentee	-	-	-	-	-	-	-	-	-	-
Total	-	-	-	-	-	-	-	-	-	-
Masonville Township, Precinct 1										
Polling	-	-	-	-	-	-	-	-	-	-
Absentee	-	-	-	-	-	-	-	-	-	-
Total	-	-	-	-	-	-	-	-	-	-
Nahma Township, Precinct 1										
Polling	-	-	-	-	-	-	-	-	-	-
Absentee	-	-	-	-	-	-	-	-	-	-
Total	-	-	-	-	-	-	-	-	-	-
Wells Township, Precinct 1										
Polling	-	-	-	-	-	-	-	-	-	-
Absentee	-	-	-	-	-	-	-	-	-	-
Total	-	-	-	-	-	-	-	-	-	-
Wells Township, Precinct 2										
Polling	-	-	-	-	-	-	-	-	-	-
Absentee	-	-	-	-	-	-	-	-	-	-
Total	-	-	-	-	-	-	-	-	-	-
Total										
Polling	55	54	53	51	2	1	89	16	35	38
Absentee	0	0	0	0	0	0	0	0	0	0
Total	55	54	53	51	2	1	89	16	35	38

Delta County, Michigan
August 7, 2012 Primary Election
Official Results as Certified by the Delta County Board of Canvassers

	Brampton Supervisor - D		Brampton Clerk - D		Brampton Treasurer - D		Brampton Trustees - D		Cornell Super - D		Cornell Clerk - D
	Total Votes	Dennis J. Maufort	Total Votes	Debbie Edwardsen	Total Votes	Wayne R. Johnson	Total Votes	Gladys Elegeert	Total Votes	Steven R. Rose	Total Votes
Jurisdiction Wide											
Baldwin Township, Precinct 1											
Polling	-	-	-	-	-	-	-	-	-	-	-
Absentee	-	-	-	-	-	-	-	-	-	-	-
Total	-	-	-	-	-	-	-	-	-	-	-
Bark River Township, Precinct 1											
Polling	-	-	-	-	-	-	-	-	-	-	-
Absentee	-	-	-	-	-	-	-	-	-	-	-
Total	-	-	-	-	-	-	-	-	-	-	-
Bay de Noc Township, Precinct 1											
Polling	-	-	-	-	-	-	-	-	-	-	-
Absentee	-	-	-	-	-	-	-	-	-	-	-
Total	-	-	-	-	-	-	-	-	-	-	-
Brampton Township, Precinct 1											
Polling	81	79	86	86	88	88	86	81	-	-	-
Absentee	0	0	0	0	0	0	0	0	-	-	-
Total	81	79	86	86	88	88	86	81	-	-	-
Cornell Township, Precinct 1											
Polling	-	-	-	-	-	-	-	-	29	29	1
Absentee	-	-	-	-	-	-	-	-	0	0	0
Total	-	-	-	-	-	-	-	-	29	29	1
Ensign Township, Precinct 1											
Polling	-	-	-	-	-	-	-	-	-	-	-
Absentee	-	-	-	-	-	-	-	-	-	-	-
Total	-	-	-	-	-	-	-	-	-	-	-
Escanaba City , Precinct 2											
Polling	-	-	-	-	-	-	-	-	-	-	-
Absentee	-	-	-	-	-	-	-	-	-	-	-
Total	-	-	-	-	-	-	-	-	-	-	-
Escanaba City , Precinct 3											
Polling	-	-	-	-	-	-	-	-	-	-	-
Absentee	-	-	-	-	-	-	-	-	-	-	-
Total	-	-	-	-	-	-	-	-	-	-	-
Escanaba City , Precinct 4											
Polling	-	-	-	-	-	-	-	-	-	-	-
Absentee	-	-	-	-	-	-	-	-	-	-	-
Total	-	-	-	-	-	-	-	-	-	-	-
Escanaba City, Precinct 1											
Polling	-	-	-	-	-	-	-	-	-	-	-
Absentee	-	-	-	-	-	-	-	-	-	-	-
Total	-	-	-	-	-	-	-	-	-	-	-
Escanaba Township, Precinct 1											
Polling	-	-	-	-	-	-	-	-	-	-	-
Absentee	-	-	-	-	-	-	-	-	-	-	-
Total	-	-	-	-	-	-	-	-	-	-	-
Escanaba Township, Precinct 2											
Polling	-	-	-	-	-	-	-	-	-	-	-
Absentee	-	-	-	-	-	-	-	-	-	-	-
Total	-	-	-	-	-	-	-	-	-	-	-
Escanaba Township, Precinct 3											
Polling	-	-	-	-	-	-	-	-	-	-	-
Absentee	-	-	-	-	-	-	-	-	-	-	-
Total	-	-	-	-	-	-	-	-	-	-	-
Fairbanks Township, Precinct 1											
Polling	-	-	-	-	-	-	-	-	-	-	-

Delta County, Michigan
August 7, 2012 Primary Election
Official Results as Certified by the Delta County Board of Canvassers

	Brampton Supervisor - D		Brampton Clerk - D		Brampton Treasurer - D		Brampton Trustees - D		Cornell Super - D		Cornell Clerk - D
	Total Votes	Dennis J. Maufort	Total Votes	Debbie Edwardsen	Total Votes	Wayne R. Johnson	Total Votes	Gladys Elegeert	Total Votes	Steven R. Rose	Total Votes
Absentee	-	-	-	-	-	-	-	-	-	-	-
Total	-	-	-	-	-	-	-	-	-	-	-
Ford River Township, Precinct 1											
Polling	-	-	-	-	-	-	-	-	-	-	-
Absentee	-	-	-	-	-	-	-	-	-	-	-
Total	-	-	-	-	-	-	-	-	-	-	-
Garden Township, Precinct 1											
Polling	-	-	-	-	-	-	-	-	-	-	-
Absentee	-	-	-	-	-	-	-	-	-	-	-
Total	-	-	-	-	-	-	-	-	-	-	-
Gladstone City, Precinct 1											
Polling	-	-	-	-	-	-	-	-	-	-	-
Absentee	-	-	-	-	-	-	-	-	-	-	-
Total	-	-	-	-	-	-	-	-	-	-	-
Gladstone City, Precinct 2											
Polling	-	-	-	-	-	-	-	-	-	-	-
Absentee	-	-	-	-	-	-	-	-	-	-	-
Total	-	-	-	-	-	-	-	-	-	-	-
Maple Ridge Township, Precinct 1											
Polling	-	-	-	-	-	-	-	-	-	-	-
Absentee	-	-	-	-	-	-	-	-	-	-	-
Total	-	-	-	-	-	-	-	-	-	-	-
Masonville Township, Precinct 1											
Polling	-	-	-	-	-	-	-	-	-	-	-
Absentee	-	-	-	-	-	-	-	-	-	-	-
Total	-	-	-	-	-	-	-	-	-	-	-
Nahma Township, Precinct 1											
Polling	-	-	-	-	-	-	-	-	-	-	-
Absentee	-	-	-	-	-	-	-	-	-	-	-
Total	-	-	-	-	-	-	-	-	-	-	-
Wells Township, Precinct 1											
Polling	-	-	-	-	-	-	-	-	-	-	-
Absentee	-	-	-	-	-	-	-	-	-	-	-
Total	-	-	-	-	-	-	-	-	-	-	-
Wells Township, Precinct 2											
Polling	-	-	-	-	-	-	-	-	-	-	-
Absentee	-	-	-	-	-	-	-	-	-	-	-
Total	-	-	-	-	-	-	-	-	-	-	-
Total											
Polling	81	79	86	86	88	88	86	81	29	29	1
Absentee	0	0	0	0	0	0	0	0	0	0	0
Total	81	79	86	86	88	88	86	81	29	29	1

Delta County, Michigan
August 7, 2012 Primary Election
Official Results as Certified by the Delta County Board of Canvassers

	Cornell Treasurer - D		Cornell Trustees - D		Ensign Supervisor - D		Ensign Clerk - D		Ensign Treasurer - D		
	Total Votes	Joan A. Woodard	Total Votes	Laurie J. VanDrese	Total Votes	John Wolf	Total Votes	Mary Pajnich Wilson	Total Votes	Lynn Forhart	Sherri Pratt Parrett
Jurisdiction Wide											
Baldwin Township, Precinct 1											
Polling	-	-	-	-	-	-	-	-	-	-	-
Absentee	-	-	-	-	-	-	-	-	-	-	-
Total	-	-	-	-	-	-	-	-	-	-	-
Bark River Township, Precinct 1											
Polling	-	-	-	-	-	-	-	-	-	-	-
Absentee	-	-	-	-	-	-	-	-	-	-	-
Total	-	-	-	-	-	-	-	-	-	-	-
Bay de Noc Township, Precinct 1											
Polling	-	-	-	-	-	-	-	-	-	-	-
Absentee	-	-	-	-	-	-	-	-	-	-	-
Total	-	-	-	-	-	-	-	-	-	-	-
Brampton Township, Precinct 1											
Polling	-	-	-	-	-	-	-	-	-	-	-
Absentee	-	-	-	-	-	-	-	-	-	-	-
Total	-	-	-	-	-	-	-	-	-	-	-
Cornell Township, Precinct 1											
Polling	31	31	29	29	-	-	-	-	-	-	-
Absentee	0	0	0	0	-	-	-	-	-	-	-
Total	31	31	29	29	-	-	-	-	-	-	-
Ensign Township, Precinct 1											
Polling	-	-	-	-	154	153	161	161	184	82	102
Absentee	-	-	-	-	0	0	0	0	0	0	0
Total	-	-	-	-	154	153	161	161	184	82	102
Escanaba City , Precinct 2											
Polling	-	-	-	-	-	-	-	-	-	-	-
Absentee	-	-	-	-	-	-	-	-	-	-	-
Total	-	-	-	-	-	-	-	-	-	-	-
Escanaba City , Precinct 3											
Polling	-	-	-	-	-	-	-	-	-	-	-
Absentee	-	-	-	-	-	-	-	-	-	-	-
Total	-	-	-	-	-	-	-	-	-	-	-
Escanaba City , Precinct 4											
Polling	-	-	-	-	-	-	-	-	-	-	-
Absentee	-	-	-	-	-	-	-	-	-	-	-
Total	-	-	-	-	-	-	-	-	-	-	-
Escanaba City, Precinct 1											
Polling	-	-	-	-	-	-	-	-	-	-	-
Absentee	-	-	-	-	-	-	-	-	-	-	-
Total	-	-	-	-	-	-	-	-	-	-	-
Escanaba Township, Precinct 1											
Polling	-	-	-	-	-	-	-	-	-	-	-
Absentee	-	-	-	-	-	-	-	-	-	-	-
Total	-	-	-	-	-	-	-	-	-	-	-
Escanaba Township, Precinct 2											
Polling	-	-	-	-	-	-	-	-	-	-	-
Absentee	-	-	-	-	-	-	-	-	-	-	-
Total	-	-	-	-	-	-	-	-	-	-	-
Escanaba Township, Precinct 3											
Polling	-	-	-	-	-	-	-	-	-	-	-
Absentee	-	-	-	-	-	-	-	-	-	-	-
Total	-	-	-	-	-	-	-	-	-	-	-
Fairbanks Township, Precinct 1											
Polling	-	-	-	-	-	-	-	-	-	-	-

Delta County, Michigan
August 7, 2012 Primary Election
Official Results as Certified by the Delta County Board of Canvassers

	Cornell Treasurer - D		Cornell Trustees - D		Ensign Supervisor - D		Ensign Clerk - D		Ensign Treasurer - D		
	Total Votes	Joan A. Woodard	Total Votes	Laurie J. VanDrese	Total Votes	John Wolf	Total Votes	Mary Pajnich Wilson	Total Votes	Lynn Forhart	Sherri Pratt Parrett
Absentee	-	-	-	-	-	-	-	-	-	-	-
Total	-	-	-	-	-	-	-	-	-	-	-
Ford River Township, Precinct 1											
Polling	-	-	-	-	-	-	-	-	-	-	-
Absentee	-	-	-	-	-	-	-	-	-	-	-
Total	-	-	-	-	-	-	-	-	-	-	-
Garden Township, Precinct 1											
Polling	-	-	-	-	-	-	-	-	-	-	-
Absentee	-	-	-	-	-	-	-	-	-	-	-
Total	-	-	-	-	-	-	-	-	-	-	-
Gladstone City, Precinct 1											
Polling	-	-	-	-	-	-	-	-	-	-	-
Absentee	-	-	-	-	-	-	-	-	-	-	-
Total	-	-	-	-	-	-	-	-	-	-	-
Gladstone City, Precinct 2											
Polling	-	-	-	-	-	-	-	-	-	-	-
Absentee	-	-	-	-	-	-	-	-	-	-	-
Total	-	-	-	-	-	-	-	-	-	-	-
Maple Ridge Township, Precinct 1											
Polling	-	-	-	-	-	-	-	-	-	-	-
Absentee	-	-	-	-	-	-	-	-	-	-	-
Total	-	-	-	-	-	-	-	-	-	-	-
Masonville Township, Precinct 1											
Polling	-	-	-	-	-	-	-	-	-	-	-
Absentee	-	-	-	-	-	-	-	-	-	-	-
Total	-	-	-	-	-	-	-	-	-	-	-
Nahma Township, Precinct 1											
Polling	-	-	-	-	-	-	-	-	-	-	-
Absentee	-	-	-	-	-	-	-	-	-	-	-
Total	-	-	-	-	-	-	-	-	-	-	-
Wells Township, Precinct 1											
Polling	-	-	-	-	-	-	-	-	-	-	-
Absentee	-	-	-	-	-	-	-	-	-	-	-
Total	-	-	-	-	-	-	-	-	-	-	-
Wells Township, Precinct 2											
Polling	-	-	-	-	-	-	-	-	-	-	-
Absentee	-	-	-	-	-	-	-	-	-	-	-
Total	-	-	-	-	-	-	-	-	-	-	-
Total											
Polling	31	31	29	29	154	153	161	161	184	82	102
Absentee	0	0	0	0	0	0	0	0	0	0	0
Total	31	31	29	29	154	153	161	161	184	82	102

Delta County, Michigan
August 7, 2012 Primary Election
Official Results as Certified by the Delta County Board of Canvassers

	Ensign Trustees - D			Escanaba Twp Supervisor - D		Escanaba Twp Clerk - D		Escanaba Twp Treasurer - D		Escanaba Twp Trusteee - D	
	Total Votes	Becky O'Brien	Richard Peterson	Total Votes	Kevin Dubord	Total Votes	Patricia J. Beaucham	Total Votes	Linda Trombley-Robit	Total Votes	Alfred Gareau
Jurisdiction Wide											
Baldwin Township, Precinct 1											
Polling	-	-	-	-	-	-	-	-	-	-	-
Absentee	-	-	-	-	-	-	-	-	-	-	-
Total	-	-	-	-	-	-	-	-	-	-	-
Bark River Township, Precinct 1											
Polling	-	-	-	-	-	-	-	-	-	-	-
Absentee	-	-	-	-	-	-	-	-	-	-	-
Total	-	-	-	-	-	-	-	-	-	-	-
Bay de Noc Township, Precinct 1											
Polling	-	-	-	-	-	-	-	-	-	-	-
Absentee	-	-	-	-	-	-	-	-	-	-	-
Total	-	-	-	-	-	-	-	-	-	-	-
Brampton Township, Precinct 1											
Polling	-	-	-	-	-	-	-	-	-	-	-
Absentee	-	-	-	-	-	-	-	-	-	-	-
Total	-	-	-	-	-	-	-	-	-	-	-
Cornell Township, Precinct 1											
Polling	-	-	-	-	-	-	-	-	-	-	-
Absentee	-	-	-	-	-	-	-	-	-	-	-
Total	-	-	-	-	-	-	-	-	-	-	-
Ensign Township, Precinct 1											
Polling	237	118	119	-	-	-	-	-	-	-	-
Absentee	0	0	0	-	-	-	-	-	-	-	-
Total	237	118	119	-	-	-	-	-	-	-	-
Escanaba City , Precinct 2											
Polling	-	-	-	-	-	-	-	-	-	-	-
Absentee	-	-	-	-	-	-	-	-	-	-	-
Total	-	-	-	-	-	-	-	-	-	-	-
Escanaba City , Precinct 3											
Polling	-	-	-	-	-	-	-	-	-	-	-
Absentee	-	-	-	-	-	-	-	-	-	-	-
Total	-	-	-	-	-	-	-	-	-	-	-
Escanaba City , Precinct 4											
Polling	-	-	-	-	-	-	-	-	-	-	-
Absentee	-	-	-	-	-	-	-	-	-	-	-
Total	-	-	-	-	-	-	-	-	-	-	-
Escanaba City, Precinct 1											
Polling	-	-	-	-	-	-	-	-	-	-	-
Absentee	-	-	-	-	-	-	-	-	-	-	-
Total	-	-	-	-	-	-	-	-	-	-	-
Escanaba Township, Precinct 1											
Polling	-	-	-	86	85	92	92	92	92	90	90
Absentee	-	-	-	31	31	33	33	33	33	31	31
Total	-	-	-	117	116	125	125	125	125	121	121
Escanaba Township, Precinct 2											
Polling	-	-	-	31	30	40	40	36	36	35	35
Absentee	-	-	-	23	23	27	27	26	26	29	29
Total	-	-	-	54	53	67	67	62	62	64	64
Escanaba Township, Precinct 3											
Polling	-	-	-	36	35	36	36	38	38	36	35
Absentee	-	-	-	31	31	34	34	34	34	34	34
Total	-	-	-	67	66	70	70	72	72	70	69
Fairbanks Township, Precinct 1											
Polling	-	-	-	-	-	-	-	-	-	-	-

Delta County, Michigan
August 7, 2012 Primary Election
Official Results as Certified by the Delta County Board of Canvassers

	Ensign Trustees - D			Escanaba Twp Supervisor - D		Escanaba Twp Clerk - D		Escanaba Twp Treasurer - D		Escanaba Twp Trusteee - D	
	Total Votes	Becky O'Brien	Richard Peterson	Total Votes	Kevin Dubord	Total Votes	Patricia J. Beaucham	Total Votes	Linda Trombley-Robit	Total Votes	Alfred Gareau
Absentee	-	-		-		-		-		-	
Total	-	-	-	-	-	-	-	-	-	-	-
Ford River Township, Precinct 1											
Polling	-	-	-	-	-	-	-	-	-	-	-
Absentee	-	-	-	-	-	-	-	-	-	-	-
Total	-	-	-	-	-	-	-	-	-	-	-
Garden Township, Precinct 1											
Polling	-	-	-	-	-	-	-	-	-	-	-
Absentee	-	-	-	-	-	-	-	-	-	-	-
Total	-	-	-	-	-	-	-	-	-	-	-
Gladstone City, Precinct 1											
Polling	-	-	-	-	-	-	-	-	-	-	-
Absentee	-	-	-	-	-	-	-	-	-	-	-
Total	-	-	-	-	-	-	-	-	-	-	-
Gladstone City, Precinct 2											
Polling	-	-	-	-	-	-	-	-	-	-	-
Absentee	-	-	-	-	-	-	-	-	-	-	-
Total	-	-	-	-	-	-	-	-	-	-	-
Maple Ridge Township, Precinct 1											
Polling	-	-	-	-	-	-	-	-	-	-	-
Absentee	-	-	-	-	-	-	-	-	-	-	-
Total	-	-	-	-	-	-	-	-	-	-	-
Masonville Township, Precinct 1											
Polling	-	-	-	-	-	-	-	-	-	-	-
Absentee	-	-	-	-	-	-	-	-	-	-	-
Total	-	-	-	-	-	-	-	-	-	-	-
Nahma Township, Precinct 1											
Polling	-	-	-	-	-	-	-	-	-	-	-
Absentee	-	-	-	-	-	-	-	-	-	-	-
Total	-	-	-	-	-	-	-	-	-	-	-
Wells Township, Precinct 1											
Polling	-	-	-	-	-	-	-	-	-	-	-
Absentee	-	-	-	-	-	-	-	-	-	-	-
Total	-	-	-	-	-	-	-	-	-	-	-
Wells Township, Precinct 2											
Polling	-	-	-	-	-	-	-	-	-	-	-
Absentee	-	-	-	-	-	-	-	-	-	-	-
Total	-	-	-	-	-	-	-	-	-	-	-
Total											
Polling	237	118	119	153	150	168	168	166	166	161	160
Absentee	0	0	0	85	85	94	94	93	93	94	94
Total	237	118	119	238	235	262	262	259	259	255	254

Delta County, Michigan
August 7, 2012 Primary Election
Official Results as Certified by the Delta County Board of Canvassers

	Fairbanks Supervisor - D	Fairbanks Clerk - D	Fairbanks Treasurer - D		Fairbanks Trustee - D		Ford River Supervisor - D		Ford River Clerk - D	Ford River Treasurer - D	
	Total Votes	Total Votes	Total Votes	Linda Ranguette	Total Votes	James M. Dalgord	Total Votes	Rachael Fountaine	Total Votes	Total Votes	Mary Jo Wellman
Jurisdiction Wide											
Baldwin Township, Precinct 1											
Polling	-	-	-	-	-	-	-	-	-	-	-
Absentee	-	-	-	-	-	-	-	-	-	-	-
Total	-	-	-	-	-	-	-	-	-	-	-
Bark River Township, Precinct 1											
Polling	-	-	-	-	-	-	-	-	-	-	-
Absentee	-	-	-	-	-	-	-	-	-	-	-
Total	-	-	-	-	-	-	-	-	-	-	-
Bay de Noc Township, Precinct 1											
Polling	-	-	-	-	-	-	-	-	-	-	-
Absentee	-	-	-	-	-	-	-	-	-	-	-
Total	-	-	-	-	-	-	-	-	-	-	-
Brampton Township, Precinct 1											
Polling	-	-	-	-	-	-	-	-	-	-	-
Absentee	-	-	-	-	-	-	-	-	-	-	-
Total	-	-	-	-	-	-	-	-	-	-	-
Cornell Township, Precinct 1											
Polling	-	-	-	-	-	-	-	-	-	-	-
Absentee	-	-	-	-	-	-	-	-	-	-	-
Total	-	-	-	-	-	-	-	-	-	-	-
Ensign Township, Precinct 1											
Polling	-	-	-	-	-	-	-	-	-	-	-
Absentee	-	-	-	-	-	-	-	-	-	-	-
Total	-	-	-	-	-	-	-	-	-	-	-
Escanaba City , Precinct 2											
Polling	-	-	-	-	-	-	-	-	-	-	-
Absentee	-	-	-	-	-	-	-	-	-	-	-
Total	-	-	-	-	-	-	-	-	-	-	-
Escanaba City , Precinct 3											
Polling	-	-	-	-	-	-	-	-	-	-	-
Absentee	-	-	-	-	-	-	-	-	-	-	-
Total	-	-	-	-	-	-	-	-	-	-	-
Escanaba City , Precinct 4											
Polling	-	-	-	-	-	-	-	-	-	-	-
Absentee	-	-	-	-	-	-	-	-	-	-	-
Total	-	-	-	-	-	-	-	-	-	-	-
Escanaba City, Precinct 1											
Polling	-	-	-	-	-	-	-	-	-	-	-
Absentee	-	-	-	-	-	-	-	-	-	-	-
Total	-	-	-	-	-	-	-	-	-	-	-
Escanaba Township, Precinct 1											
Polling	-	-	-	-	-	-	-	-	-	-	-
Absentee	-	-	-	-	-	-	-	-	-	-	-
Total	-	-	-	-	-	-	-	-	-	-	-
Escanaba Township, Precinct 2											
Polling	-	-	-	-	-	-	-	-	-	-	-
Absentee	-	-	-	-	-	-	-	-	-	-	-
Total	-	-	-	-	-	-	-	-	-	-	-
Escanaba Township, Precinct 3											
Polling	-	-	-	-	-	-	-	-	-	-	-
Absentee	-	-	-	-	-	-	-	-	-	-	-
Total	-	-	-	-	-	-	-	-	-	-	-
Fairbanks Township, Precinct 1											
Polling	5	1	29	29	24	24	-	-	-	-	-

Delta County, Michigan
August 7, 2012 Primary Election
Official Results as Certified by the Delta County Board of Canvassers

	Fairbanks Supervisor - D	Fairbanks Clerk - D	Fairbanks Treasurer - D		Fairbanks Trustee - D		Ford River Supervisor - D		Ford River Clerk - D	Ford River Treasurer - D	
	Total Votes	Total Votes	Total Votes	Linda Ranguette	Total Votes	James M. Dalgord	Total Votes	Rachael Fountaine	Total Votes	Total Votes	Mary Jo Wellman
Absentee	0	0	0	0	0	0	-	-	-	-	-
Total	5	1	29	29	24	24	-	-	-	-	-
Ford River Township, Precinct 1											
Polling	-	-	-	-	-	-	136	136	6	121	116
Absentee	-	-	-	-	-	-	0	0	0	0	0
Total	-	-	-	-	-	-	136	136	6	121	116
Garden Township, Precinct 1											
Polling	-	-	-	-	-	-	-	-	-	-	-
Absentee	-	-	-	-	-	-	-	-	-	-	-
Total	-	-	-	-	-	-	-	-	-	-	-
Gladstone City, Precinct 1											
Polling	-	-	-	-	-	-	-	-	-	-	-
Absentee	-	-	-	-	-	-	-	-	-	-	-
Total	-	-	-	-	-	-	-	-	-	-	-
Gladstone City, Precinct 2											
Polling	-	-	-	-	-	-	-	-	-	-	-
Absentee	-	-	-	-	-	-	-	-	-	-	-
Total	-	-	-	-	-	-	-	-	-	-	-
Maple Ridge Township, Precinct 1											
Polling	-	-	-	-	-	-	-	-	-	-	-
Absentee	-	-	-	-	-	-	-	-	-	-	-
Total	-	-	-	-	-	-	-	-	-	-	-
Masonville Township, Precinct 1											
Polling	-	-	-	-	-	-	-	-	-	-	-
Absentee	-	-	-	-	-	-	-	-	-	-	-
Total	-	-	-	-	-	-	-	-	-	-	-
Nahma Township, Precinct 1											
Polling	-	-	-	-	-	-	-	-	-	-	-
Absentee	-	-	-	-	-	-	-	-	-	-	-
Total	-	-	-	-	-	-	-	-	-	-	-
Wells Township, Precinct 1											
Polling	-	-	-	-	-	-	-	-	-	-	-
Absentee	-	-	-	-	-	-	-	-	-	-	-
Total	-	-	-	-	-	-	-	-	-	-	-
Wells Township, Precinct 2											
Polling	-	-	-	-	-	-	-	-	-	-	-
Absentee	-	-	-	-	-	-	-	-	-	-	-
Total	-	-	-	-	-	-	-	-	-	-	-
Total											
Polling	5	1	29	29	24	24	136	136	6	121	116
Absentee	0	0	0	0	0	0	0	0	0	0	0
Total	5	1	29	29	24	24	136	136	6	121	116

Delta County, Michigan
August 7, 2012 Primary Election
Official Results as Certified by the Delta County Board of Canvassers

	Ford River Trustee - D		Garden Supervisor - D		Garden Clerk - D		Garden Treasurer - D		Garden Trustee - D		
	Total Votes	Defor J. Wellman	Total Votes	Morgan Tatrow	Total Votes	Lois Thibault	Total Votes	G. Kay Beaudre	Total Votes	Janet Feenstra-Daasc	Margaret Richard
Jurisdiction Wide											
Baldwin Township, Precinct 1											
Polling	-	-	-	-	-	-	-	-	-	-	-
Absentee	-	-	-	-	-	-	-	-	-	-	-
Total	-	-	-	-	-	-	-	-	-	-	-
Bark River Township, Precinct 1											
Polling	-	-	-	-	-	-	-	-	-	-	-
Absentee	-	-	-	-	-	-	-	-	-	-	-
Total	-	-	-	-	-	-	-	-	-	-	-
Bay de Noc Township, Precinct 1											
Polling	-	-	-	-	-	-	-	-	-	-	-
Absentee	-	-	-	-	-	-	-	-	-	-	-
Total	-	-	-	-	-	-	-	-	-	-	-
Brampton Township, Precinct 1											
Polling	-	-	-	-	-	-	-	-	-	-	-
Absentee	-	-	-	-	-	-	-	-	-	-	-
Total	-	-	-	-	-	-	-	-	-	-	-
Cornell Township, Precinct 1											
Polling	-	-	-	-	-	-	-	-	-	-	-
Absentee	-	-	-	-	-	-	-	-	-	-	-
Total	-	-	-	-	-	-	-	-	-	-	-
Ensign Township, Precinct 1											
Polling	-	-	-	-	-	-	-	-	-	-	-
Absentee	-	-	-	-	-	-	-	-	-	-	-
Total	-	-	-	-	-	-	-	-	-	-	-
Escanaba City , Precinct 2											
Polling	-	-	-	-	-	-	-	-	-	-	-
Absentee	-	-	-	-	-	-	-	-	-	-	-
Total	-	-	-	-	-	-	-	-	-	-	-
Escanaba City , Precinct 3											
Polling	-	-	-	-	-	-	-	-	-	-	-
Absentee	-	-	-	-	-	-	-	-	-	-	-
Total	-	-	-	-	-	-	-	-	-	-	-
Escanaba City , Precinct 4											
Polling	-	-	-	-	-	-	-	-	-	-	-
Absentee	-	-	-	-	-	-	-	-	-	-	-
Total	-	-	-	-	-	-	-	-	-	-	-
Escanaba City, Precinct 1											
Polling	-	-	-	-	-	-	-	-	-	-	-
Absentee	-	-	-	-	-	-	-	-	-	-	-
Total	-	-	-	-	-	-	-	-	-	-	-
Escanaba Township, Precinct 1											
Polling	-	-	-	-	-	-	-	-	-	-	-
Absentee	-	-	-	-	-	-	-	-	-	-	-
Total	-	-	-	-	-	-	-	-	-	-	-
Escanaba Township, Precinct 2											
Polling	-	-	-	-	-	-	-	-	-	-	-
Absentee	-	-	-	-	-	-	-	-	-	-	-
Total	-	-	-	-	-	-	-	-	-	-	-
Escanaba Township, Precinct 3											
Polling	-	-	-	-	-	-	-	-	-	-	-
Absentee	-	-	-	-	-	-	-	-	-	-	-
Total	-	-	-	-	-	-	-	-	-	-	-
Fairbanks Township, Precinct 1											
Polling	-	-	-	-	-	-	-	-	-	-	-

Delta County, Michigan
August 7, 2012 Primary Election
Official Results as Certified by the Delta County Board of Canvassers

	Ford River Trustee - D		Garden Supervisor - D		Garden Clerk - D		Garden Treasurer - D		Garden Trustee - D		
	Total Votes	Delor J. Wellman	Total Votes	Morgan Tatrow	Total Votes	Lois Thibault	Total Votes	G. Kay Beaudre	Total Votes	Janet Feenstra-Daasc	Margaret Richard
Absentee	-	-	-	-	-	-	-	-	-	-	-
Total	-	-	-	-	-	-	-	-	-	-	-
Ford River Township, Precinct 1											
Polling	121	118	-	-	-	-	-	-	-	-	-
Absentee	0	0	-	-	-	-	-	-	-	-	-
Total	121	118	-	-	-	-	-	-	-	-	-
Garden Township, Precinct 1											
Polling	-	-	70	68	73	72	70	70	138	61	77
Absentee	-	-	0	0	0	0	0	0	0	0	0
Total	-	-	70	68	73	72	70	70	138	61	77
Gladstone City, Precinct 1											
Polling	-	-	-	-	-	-	-	-	-	-	-
Absentee	-	-	-	-	-	-	-	-	-	-	-
Total	-	-	-	-	-	-	-	-	-	-	-
Gladstone City, Precinct 2											
Polling	-	-	-	-	-	-	-	-	-	-	-
Absentee	-	-	-	-	-	-	-	-	-	-	-
Total	-	-	-	-	-	-	-	-	-	-	-
Maple Ridge Township, Precinct 1											
Polling	-	-	-	-	-	-	-	-	-	-	-
Absentee	-	-	-	-	-	-	-	-	-	-	-
Total	-	-	-	-	-	-	-	-	-	-	-
Masonville Township, Precinct 1											
Polling	-	-	-	-	-	-	-	-	-	-	-
Absentee	-	-	-	-	-	-	-	-	-	-	-
Total	-	-	-	-	-	-	-	-	-	-	-
Nahma Township, Precinct 1											
Polling	-	-	-	-	-	-	-	-	-	-	-
Absentee	-	-	-	-	-	-	-	-	-	-	-
Total	-	-	-	-	-	-	-	-	-	-	-
Wells Township, Precinct 1											
Polling	-	-	-	-	-	-	-	-	-	-	-
Absentee	-	-	-	-	-	-	-	-	-	-	-
Total	-	-	-	-	-	-	-	-	-	-	-
Wells Township, Precinct 2											
Polling	-	-	-	-	-	-	-	-	-	-	-
Absentee	-	-	-	-	-	-	-	-	-	-	-
Total	-	-	-	-	-	-	-	-	-	-	-
Total											
Polling	121	118	70	68	73	72	70	70	138	61	77
Absentee	0	0	0	0	0	0	0	0	0	0	0
Total	121	118	70	68	73	72	70	70	138	61	77

Delta County, Michigan
August 7, 2012 Primary Election
Official Results as Certified by the Delta County Board of Canvassers

	Maple Ridge Supervisor - D	Maple Ridge Clerk - D	Maple Ridge Treasurer - D		Maple Ridge Trustees - D			Masonville Supervisor - D	Masonville Clerk - D	Masonville Treasurer - D
	Total Votes	Total Votes	Total Votes	Barbara Nummilien	Total Votes	Janet C. Pattan	William Toyra Sr.	Total Votes	Total Votes	Total Votes
Jurisdiction Wide										
Baldwin Township, Precinct 1										
Polling	-	-	-	-	-	-	-	-	-	-
Absentee	-	-	-	-	-	-	-	-	-	-
Total	-	-	-	-	-	-	-	-	-	-
Bark River Township, Precinct 1										
Polling	-	-	-	-	-	-	-	-	-	-
Absentee	-	-	-	-	-	-	-	-	-	-
Total	-	-	-	-	-	-	-	-	-	-
Bay de Noc Township, Precinct 1										
Polling	-	-	-	-	-	-	-	-	-	-
Absentee	-	-	-	-	-	-	-	-	-	-
Total	-	-	-	-	-	-	-	-	-	-
Brampton Township, Precinct 1										
Polling	-	-	-	-	-	-	-	-	-	-
Absentee	-	-	-	-	-	-	-	-	-	-
Total	-	-	-	-	-	-	-	-	-	-
Cornell Township, Precinct 1										
Polling	-	-	-	-	-	-	-	-	-	-
Absentee	-	-	-	-	-	-	-	-	-	-
Total	-	-	-	-	-	-	-	-	-	-
Ensign Township, Precinct 1										
Polling	-	-	-	-	-	-	-	-	-	-
Absentee	-	-	-	-	-	-	-	-	-	-
Total	-	-	-	-	-	-	-	-	-	-
Escanaba City , Precinct 2										
Polling	-	-	-	-	-	-	-	-	-	-
Absentee	-	-	-	-	-	-	-	-	-	-
Total	-	-	-	-	-	-	-	-	-	-
Escanaba City , Precinct 3										
Polling	-	-	-	-	-	-	-	-	-	-
Absentee	-	-	-	-	-	-	-	-	-	-
Total	-	-	-	-	-	-	-	-	-	-
Escanaba City , Precinct 4										
Polling	-	-	-	-	-	-	-	-	-	-
Absentee	-	-	-	-	-	-	-	-	-	-
Total	-	-	-	-	-	-	-	-	-	-
Escanaba City, Precinct 1										
Polling	-	-	-	-	-	-	-	-	-	-
Absentee	-	-	-	-	-	-	-	-	-	-
Total	-	-	-	-	-	-	-	-	-	-
Escanaba Township, Precinct 1										
Polling	-	-	-	-	-	-	-	-	-	-
Absentee	-	-	-	-	-	-	-	-	-	-
Total	-	-	-	-	-	-	-	-	-	-
Escanaba Township, Precinct 2										
Polling	-	-	-	-	-	-	-	-	-	-
Absentee	-	-	-	-	-	-	-	-	-	-
Total	-	-	-	-	-	-	-	-	-	-
Escanaba Township, Precinct 3										
Polling	-	-	-	-	-	-	-	-	-	-
Absentee	-	-	-	-	-	-	-	-	-	-
Total	-	-	-	-	-	-	-	-	-	-
Fairbanks Township, Precinct 1										
Polling	-	-	-	-	-	-	-	-	-	-

Delta County, Michigan
August 7, 2012 Primary Election
Official Results as Certified by the Delta County Board of Canvassers

	Maple Ridge Supervisor - D	Maple Ridge Clerk - D	Maple Ridge Treasurer - D		Maple Ridge Trustees - D			Masonville Supervisor - D	Masonville Clerk - D	Masonville Treasurer - D
	Total Votes	Total Votes	Total Votes	Barbara Nummilien	Total Votes	Janet C. Pattan	William Toyra Sr.	Total Votes	Total Votes	Total Votes
Absentee	-	-	-	-	-	-	-	-	-	-
Total	-	-	-	-	-	-	-	-	-	-
Ford River Township, Precinct 1										
Polling	-	-	-	-	-	-	-	-	-	-
Absentee	-	-	-	-	-	-	-	-	-	-
Total	-	-	-	-	-	-	-	-	-	-
Garden Township, Precinct 1										
Polling	-	-	-	-	-	-	-	-	-	-
Absentee	-	-	-	-	-	-	-	-	-	-
Total	-	-	-	-	-	-	-	-	-	-
Gladstone City, Precinct 1										
Polling	-	-	-	-	-	-	-	-	-	-
Absentee	-	-	-	-	-	-	-	-	-	-
Total	-	-	-	-	-	-	-	-	-	-
Gladstone City, Precinct 2										
Polling	-	-	-	-	-	-	-	-	-	-
Absentee	-	-	-	-	-	-	-	-	-	-
Total	-	-	-	-	-	-	-	-	-	-
Maple Ridge Township, Precinct 1										
Polling	5	4	69	69	114	54	56	-	-	-
Absentee	0	0	0	0	0	0	0	-	-	-
Total	5	4	69	69	114	54	56	-	-	-
Masonville Township, Precinct 1										
Polling	-	-	-	-	-	-	-	4	2	2
Absentee	-	-	-	-	-	-	-	0	0	0
Total	-	-	-	-	-	-	-	4	2	2
Nahma Township, Precinct 1										
Polling	-	-	-	-	-	-	-	-	-	-
Absentee	-	-	-	-	-	-	-	-	-	-
Total	-	-	-	-	-	-	-	-	-	-
Wells Township, Precinct 1										
Polling	-	-	-	-	-	-	-	-	-	-
Absentee	-	-	-	-	-	-	-	-	-	-
Total	-	-	-	-	-	-	-	-	-	-
Wells Township, Precinct 2										
Polling	-	-	-	-	-	-	-	-	-	-
Absentee	-	-	-	-	-	-	-	-	-	-
Total	-	-	-	-	-	-	-	-	-	-
Total										
Polling	5	4	69	69	114	54	56	4	2	2
Absentee	0	0	0	0	0	0	0	0	0	0
Total	5	4	69	69	114	54	56	4	2	2

Delta County, Michigan
August 7, 2012 Primary Election
Official Results as Certified by the Delta County Board of Canvassers

	Masonville Trustees - D		Nahma Supervisor - D	Nahma Clerk - D		Nahma Treasurer - D		Nahma Trustees - D		
	Total Votes	Russel D. Poma	Total Votes	Total Votes	Patti Migut	Total Votes	Betty Denessen	Total Votes	Ruth E. Bingham	Mary M. LaVigne
Jurisdiction Wide										
Baldwin Township, Precinct 1										
Polling	-	-		-	-	-	-	-	-	-
Absentee	-	-		-	-	-	-	-	-	-
Total	-	-		-	-	-	-	-	-	-
Bark River Township, Precinct 1										
Polling	-	-		-	-	-	-	-	-	-
Absentee	-	-		-	-	-	-	-	-	-
Total	-	-		-	-	-	-	-	-	-
Bay de Noc Township, Precinct 1										
Polling	-	-		-	-	-	-	-	-	-
Absentee	-	-		-	-	-	-	-	-	-
Total	-	-		-	-	-	-	-	-	-
Brampton Township, Precinct 1										
Polling	-	-		-	-	-	-	-	-	-
Absentee	-	-		-	-	-	-	-	-	-
Total	-	-		-	-	-	-	-	-	-
Cornell Township, Precinct 1										
Polling	-	-		-	-	-	-	-	-	-
Absentee	-	-		-	-	-	-	-	-	-
Total	-	-		-	-	-	-	-	-	-
Ensign Township, Precinct 1										
Polling	-	-		-	-	-	-	-	-	-
Absentee	-	-		-	-	-	-	-	-	-
Total	-	-		-	-	-	-	-	-	-
Escanaba City , Precinct 2										
Polling	-	-		-	-	-	-	-	-	-
Absentee	-	-		-	-	-	-	-	-	-
Total	-	-		-	-	-	-	-	-	-
Escanaba City , Precinct 3										
Polling	-	-		-	-	-	-	-	-	-
Absentee	-	-		-	-	-	-	-	-	-
Total	-	-		-	-	-	-	-	-	-
Escanaba City , Precinct 4										
Polling	-	-		-	-	-	-	-	-	-
Absentee	-	-		-	-	-	-	-	-	-
Total	-	-		-	-	-	-	-	-	-
Escanaba City, Precinct 1										
Polling	-	-		-	-	-	-	-	-	-
Absentee	-	-		-	-	-	-	-	-	-
Total	-	-		-	-	-	-	-	-	-
Escanaba Township, Precinct 1										
Polling	-	-		-	-	-	-	-	-	-
Absentee	-	-		-	-	-	-	-	-	-
Total	-	-		-	-	-	-	-	-	-
Escanaba Township, Precinct 2										
Polling	-	-		-	-	-	-	-	-	-
Absentee	-	-		-	-	-	-	-	-	-
Total	-	-		-	-	-	-	-	-	-
Escanaba Township, Precinct 3										
Polling	-	-		-	-	-	-	-	-	-
Absentee	-	-		-	-	-	-	-	-	-
Total	-	-		-	-	-	-	-	-	-
Fairbanks Township, Precinct 1										
Polling	-	-		-	-	-	-	-	-	-

Delta County, Michigan
August 7, 2012 Primary Election
Official Results as Certified by the Delta County Board of Canvassers

	Masonville Trustees - D		Nahma Supervisor - D	Nahma Clerk - D		Nahma Treasurer - D		Nahma Trustees - D		
	Total Votes	Russel D. Poma	Total Votes	Total Votes	Patti Migut	Total Votes	Betty Denessen	Total Votes	Ruth E. Bingham	Mary M. LaVigne
Absentee	-	-		-	-	-	-	-	-	-
Total	-	-	-	-	-	-	-	-	-	-
Ford River Township, Precinct 1										
Polling	-	-	-	-	-	-	-	-	-	-
Absentee	-	-	-	-	-	-	-	-	-	-
Total	-	-	-	-	-	-	-	-	-	-
Garden Township, Precinct 1										
Polling	-	-	-	-	-	-	-	-	-	-
Absentee	-	-	-	-	-	-	-	-	-	-
Total	-	-	-	-	-	-	-	-	-	-
Gladstone City, Precinct 1										
Polling	-	-	-	-	-	-	-	-	-	-
Absentee	-	-	-	-	-	-	-	-	-	-
Total	-	-	-	-	-	-	-	-	-	-
Gladstone City, Precinct 2										
Polling	-	-	-	-	-	-	-	-	-	-
Absentee	-	-	-	-	-	-	-	-	-	-
Total	-	-	-	-	-	-	-	-	-	-
Maple Ridge Township, Precinct 1										
Polling	-	-	-	-	-	-	-	-	-	-
Absentee	-	-	-	-	-	-	-	-	-	-
Total	-	-	-	-	-	-	-	-	-	-
Masonville Township, Precinct 1										
Polling	102	101	-	-	-	-	-	-	-	-
Absentee	0	0	-	-	-	-	-	-	-	-
Total	102	101	-	-	-	-	-	-	-	-
Nahma Township, Precinct 1										
Polling	-	-	0	45	45	44	44	81	43	37
Absentee	-	-	0	0	0	0	0	0	0	0
Total	-	-	0	45	45	44	44	81	43	37
Wells Township, Precinct 1										
Polling	-	-	-	-	-	-	-	-	-	-
Absentee	-	-	-	-	-	-	-	-	-	-
Total	-	-	-	-	-	-	-	-	-	-
Wells Township, Precinct 2										
Polling	-	-	-	-	-	-	-	-	-	-
Absentee	-	-	-	-	-	-	-	-	-	-
Total	-	-	-	-	-	-	-	-	-	-
Total										
Polling	102	101	0	45	45	44	44	81	43	37
Absentee	0	0	0	0	0	0	0	0	0	0
Total	102	101	0	45	45	44	44	81	43	37

Delta County, Michigan
August 7, 2012 Primary Election
Official Results as Certified by the Delta County Board of Canvassers

	Wells Supervisor - D			Wells Clerk - D		Wells Treasurer - D	
	Total Votes	William Farley	Donald J. Moberg	Total Votes	Gloria F. Johnson	Total Votes	Karen Kobasic
Jurisdiction Wide							
Baldwin Township, Precinct 1							
Polling	-	-	-	-	-	-	-
Absentee	-	-	-	-	-	-	-
Total	-	-	-	-	-	-	-
Bark River Township, Precinct 1							
Polling	-	-	-	-	-	-	-
Absentee	-	-	-	-	-	-	-
Total	-	-	-	-	-	-	-
Bay de Noc Township, Precinct 1							
Polling	-	-	-	-	-	-	-
Absentee	-	-	-	-	-	-	-
Total	-	-	-	-	-	-	-
Brampton Township, Precinct 1							
Polling	-	-	-	-	-	-	-
Absentee	-	-	-	-	-	-	-
Total	-	-	-	-	-	-	-
Cornell Township, Precinct 1							
Polling	-	-	-	-	-	-	-
Absentee	-	-	-	-	-	-	-
Total	-	-	-	-	-	-	-
Ensign Township, Precinct 1							
Polling	-	-	-	-	-	-	-
Absentee	-	-	-	-	-	-	-
Total	-	-	-	-	-	-	-
Escanaba City , Precinct 2							
Polling	-	-	-	-	-	-	-
Absentee	-	-	-	-	-	-	-
Total	-	-	-	-	-	-	-
Escanaba City , Precinct 3							
Polling	-	-	-	-	-	-	-
Absentee	-	-	-	-	-	-	-
Total	-	-	-	-	-	-	-
Escanaba City , Precinct 4							
Polling	-	-	-	-	-	-	-
Absentee	-	-	-	-	-	-	-
Total	-	-	-	-	-	-	-
Escanaba City, Precinct 1							
Polling	-	-	-	-	-	-	-
Absentee	-	-	-	-	-	-	-
Total	-	-	-	-	-	-	-
Escanaba Township, Precinct 1							
Polling	-	-	-	-	-	-	-
Absentee	-	-	-	-	-	-	-
Total	-	-	-	-	-	-	-
Escanaba Township, Precinct 2							
Polling	-	-	-	-	-	-	-
Absentee	-	-	-	-	-	-	-
Total	-	-	-	-	-	-	-
Escanaba Township, Precinct 3							
Polling	-	-	-	-	-	-	-
Absentee	-	-	-	-	-	-	-
Total	-	-	-	-	-	-	-
Fairbanks Township, Precinct 1							
Polling	-	-	-	-	-	-	-

Delta County, Michigan
August 7, 2012 Primary Election
Official Results as Certified by the Delta County Board of Canvassers

	Wells Supervisor - D			Wells Clerk - D		Wells Treasurer - D	
	Total Votes	William Farley	Donald J. Moberg	Total Votes	Gloria F. Johnson	Total Votes	Karen Kobasic
Absentee	-	-	-	-	-	-	-
Total	-	-	-	-	-	-	-
Ford River Township, Precinct 1							
Polling	-	-	-	-	-	-	-
Absentee	-	-	-	-	-	-	-
Total	-	-	-	-	-	-	-
Garden Township, Precinct 1							
Polling	-	-	-	-	-	-	-
Absentee	-	-	-	-	-	-	-
Total	-	-	-	-	-	-	-
Gladstone City, Precinct 1							
Polling	-	-	-	-	-	-	-
Absentee	-	-	-	-	-	-	-
Total	-	-	-	-	-	-	-
Gladstone City, Precinct 2							
Polling	-	-	-	-	-	-	-
Absentee	-	-	-	-	-	-	-
Total	-	-	-	-	-	-	-
Maple Ridge Township, Precinct 1							
Polling	-	-	-	-	-	-	-
Absentee	-	-	-	-	-	-	-
Total	-	-	-	-	-	-	-
Masonville Township, Precinct 1							
Polling	-	-	-	-	-	-	-
Absentee	-	-	-	-	-	-	-
Total	-	-	-	-	-	-	-
Nahma Township, Precinct 1							
Polling	-	-	-	-	-	-	-
Absentee	-	-	-	-	-	-	-
Total	-	-	-	-	-	-	-
Wells Township, Precinct 1							
Polling	152	86	66	141	141	136	136
Absentee	0	0	0	0	0	0	0
Total	152	86	66	141	141	136	136
Wells Township, Precinct 2							
Polling	243	123	120	211	211	200	200
Absentee	0	0	0	0	0	0	0
Total	243	123	120	211	211	200	200
Total							
Polling	395	209	186	352	352	336	336
Absentee	0	0	0	0	0	0	0
Total	395	209	186	352	352	336	336

Delta County, Michigan
August 7, 2012 Primary Election
Official Results as Certified by the Delta County Board of Canvassers

	Wells Trustees - D					Bald Prec Del D	BR Prec Del D	BDN Prec Del D	Bram Prec Del D	Comell Prec Del D	Ensign Prec Del D
	Total Votes	Lynn K. Brodersen	Judith J. Gereau	David L. Mason	Connie J. Stoykovich	Total Votes	Total Votes	Total Votes	Total Votes	Total Votes	Total Votes
Jurisdiction Wide											
Baldwin Township, Precinct 1											
Polling	-	-	-	-	-	2	-	-	-	-	-
Absentee	-	-	-	-	-	0	-	-	-	-	-
Total	-	-	-	-	-	2	-	-	-	-	-
Bark River Township, Precinct 1											
Polling	-	-	-	-	-	-	2	-	-	-	-
Absentee	-	-	-	-	-	-	0	-	-	-	-
Total	-	-	-	-	-	-	2	-	-	-	-
Bay de Noc Township, Precinct 1											
Polling	-	-	-	-	-	-	-	0	-	-	-
Absentee	-	-	-	-	-	-	-	0	-	-	-
Total	-	-	-	-	-	-	-	0	-	-	-
Brampton Township, Precinct 1											
Polling	-	-	-	-	-	-	-	-	8	-	-
Absentee	-	-	-	-	-	-	-	-	0	-	-
Total	-	-	-	-	-	-	-	-	8	-	-
Comell Township, Precinct 1											
Polling	-	-	-	-	-	-	-	-	-	0	-
Absentee	-	-	-	-	-	-	-	-	-	0	-
Total	-	-	-	-	-	-	-	-	-	0	-
Ensign Township, Precinct 1											
Polling	-	-	-	-	-	-	-	-	-	-	1
Absentee	-	-	-	-	-	-	-	-	-	-	0
Total	-	-	-	-	-	-	-	-	-	-	1
Escanaba City , Precinct 2											
Polling	-	-	-	-	-	-	-	-	-	-	-
Absentee	-	-	-	-	-	-	-	-	-	-	-
Total	-	-	-	-	-	-	-	-	-	-	-
Escanaba City , Precinct 3											
Polling	-	-	-	-	-	-	-	-	-	-	-
Absentee	-	-	-	-	-	-	-	-	-	-	-
Total	-	-	-	-	-	-	-	-	-	-	-
Escanaba City , Precinct 4											
Polling	-	-	-	-	-	-	-	-	-	-	-
Absentee	-	-	-	-	-	-	-	-	-	-	-
Total	-	-	-	-	-	-	-	-	-	-	-
Escanaba City, Precinct 1											
Polling	-	-	-	-	-	-	-	-	-	-	-
Absentee	-	-	-	-	-	-	-	-	-	-	-
Total	-	-	-	-	-	-	-	-	-	-	-
Escanaba Township, Precinct 1											
Polling	-	-	-	-	-	-	-	-	-	-	-
Absentee	-	-	-	-	-	-	-	-	-	-	-
Total	-	-	-	-	-	-	-	-	-	-	-
Escanaba Township, Precinct 2											
Polling	-	-	-	-	-	-	-	-	-	-	-
Absentee	-	-	-	-	-	-	-	-	-	-	-
Total	-	-	-	-	-	-	-	-	-	-	-
Escanaba Township, Precinct 3											
Polling	-	-	-	-	-	-	-	-	-	-	-
Absentee	-	-	-	-	-	-	-	-	-	-	-
Total	-	-	-	-	-	-	-	-	-	-	-
Fairbanks Township, Precinct 1											
Polling	-	-	-	-	-	-	-	-	-	-	-

Delta County, Michigan
August 7, 2012 Primary Election
Official Results as Certified by the Delta County Board of Canvassers

	Wells Trustees - D					Bald Prec Del D	BR Prec Del D	BDN Prec Del D	Brain Prec Del D	Cornell Prec Del D	Ensign Prec Del D
	Total Votes	Lynn K. Brodersen	Judith J. Gereau	David L. Mason	Connie J. Stoykovich	Total Votes	Total Votes	Total Votes	Total Votes	Total Votes	Total Votes
Absentee	-	-	-	-							
Total	-	-	-	-							
Ford River Township, Precinct 1											
Polling	-	-	-	-							
Absentee	-	-	-	-							
Total	-	-	-	-							
Garden Township, Precinct 1											
Polling	-	-	-	-							
Absentee	-	-	-	-							
Total	-	-	-	-							
Gladstone City, Precinct 1											
Polling	-	-	-	-							
Absentee	-	-	-	-							
Total	-	-	-	-							
Gladstone City, Precinct 2											
Polling	-	-	-	-							
Absentee	-	-	-	-							
Total	-	-	-	-							
Maple Ridge Township, Precinct 1											
Polling	-	-	-	-							
Absentee	-	-	-	-							
Total	-	-	-	-							
Masonville Township, Precinct 1											
Polling	-	-	-	-							
Absentee	-	-	-	-							
Total	-	-	-	-							
Nahma Township, Precinct 1											
Polling	-	-	-	-							
Absentee	-	-	-	-							
Total	-	-	-	-							
Wells Township, Precinct 1											
Polling	446	106	111	106	123						
Absentee	0	0	0	0	0						
Total	446	106	111	106	123						
Wells Township, Precinct 2											
Polling	664	161	172	160	171						
Absentee	0	0	0	0	0						
Total	664	161	172	160	171						
Total											
Polling	1110	267	283	266	294	2	2	0	8	0	1
Absentee	0	0	0	0	0	0	0	0	0	0	0
Total	1110	267	283	266	294	2	2	0	8	0	1

Delta County, Michigan
August 7, 2012 Primary Election
Official Results as Certified by the Delta County Board of Canvassers

	Escanaba 1 D	Escanaba 2 D			Escanaba 3 D	Escanaba 4 D	Escanaba Twp 1 D	Escanaba Twp 2 D	Escanaba Twp 3 D	Fairbanks D	Ford River D
	Total Votes	Total Votes	Myra Croasdell	Jody Lynn Jaeger	Total Votes	Total Votes	Total Votes	Total Votes	Total Votes	Total Votes	Total Votes
Jurisdiction Wide											
Baldwin Township, Precinct 1											
Polling	-	-	-	-	-	-	-	-	-	-	-
Absentee	-	-	-	-	-	-	-	-	-	-	-
Total	-	-	-	-	-	-	-	-	-	-	-
Bark River Township, Precinct 1											
Polling	-	-	-	-	-	-	-	-	-	-	-
Absentee	-	-	-	-	-	-	-	-	-	-	-
Total	-	-	-	-	-	-	-	-	-	-	-
Bay de Noc Township, Precinct 1											
Polling	-	-	-	-	-	-	-	-	-	-	-
Absentee	-	-	-	-	-	-	-	-	-	-	-
Total	-	-	-	-	-	-	-	-	-	-	-
Brampton Township, Precinct 1											
Polling	-	-	-	-	-	-	-	-	-	-	-
Absentee	-	-	-	-	-	-	-	-	-	-	-
Total	-	-	-	-	-	-	-	-	-	-	-
Cornell Township, Precinct 1											
Polling	-	-	-	-	-	-	-	-	-	-	-
Absentee	-	-	-	-	-	-	-	-	-	-	-
Total	-	-	-	-	-	-	-	-	-	-	-
Ensign Township, Precinct 1											
Polling	-	-	-	-	-	-	-	-	-	-	-
Absentee	-	-	-	-	-	-	-	-	-	-	-
Total	-	-	-	-	-	-	-	-	-	-	-
Escanaba City , Precinct 2											
Polling	-	258	96	157	-	-	-	-	-	-	-
Absentee	-	175	76	91	-	-	-	-	-	-	-
Total	-	433	172	248	-	-	-	-	-	-	-
Escanaba City , Precinct 3											
Polling	-	-	-	-	1	-	-	-	-	-	-
Absentee	-	-	-	-	6	-	-	-	-	-	-
Total	-	-	-	-	7	-	-	-	-	-	-
Escanaba City , Precinct 4											
Polling	-	-	-	-	-	0	-	-	-	-	-
Absentee	-	-	-	-	-	3	-	-	-	-	-
Total	-	-	-	-	-	3	-	-	-	-	-
Escanaba City, Precinct 1											
Polling	9	-	-	-	-	-	-	-	-	-	-
Absentee	0	-	-	-	-	-	-	-	-	-	-
Total	9	-	-	-	-	-	-	-	-	-	-
Escanaba Township, Precinct 1											
Polling	-	-	-	-	-	-	10	-	-	-	-
Absentee	-	-	-	-	-	-	0	-	-	-	-
Total	-	-	-	-	-	-	10	-	-	-	-
Escanaba Township, Precinct 2											
Polling	-	-	-	-	-	-	-	3	-	-	-
Absentee	-	-	-	-	-	-	-	0	-	-	-
Total	-	-	-	-	-	-	-	3	-	-	-
Escanaba Township, Precinct 3											
Polling	-	-	-	-	-	-	-	-	3	-	-
Absentee	-	-	-	-	-	-	-	-	0	-	-
Total	-	-	-	-	-	-	-	-	3	-	-
Fairbanks Township, Precinct 1											
Polling	-	-	-	-	-	-	-	-	-	2	-

Delta County, Michigan
August 7, 2012 Primary Election
Official Results as Certified by the Delta County Board of Canvassers

	Escanaba 1 D	Escanaba 2 D			Escanaba 3 D	Escanaba 4 D	Escanaba Twp 1 D	Escanaba Twp 2 D	Escanaba Twp 3 D	Fairbanks D	Ford River D
	Total Votes	Total Votes	Myra Croasdell	Jody Lynn Jaeger	Total Votes	Total Votes	Total Votes	Total Votes	Total Votes	Total Votes	Total Votes
Absentee	-	-	-	-	-	-	-	-	-	0	-
Total	-	-	-	-	-	-	-	-	-	2	-
Ford River Township, Precinct 1											
Polling	-	-	-	-	-	-	-	-	-	-	3
Absentee	-	-	-	-	-	-	-	-	-	-	0
Total	-	-	-	-	-	-	-	-	-	-	3
Garden Township, Precinct 1											
Polling	-	-	-	-	-	-	-	-	-	-	-
Absentee	-	-	-	-	-	-	-	-	-	-	-
Total	-	-	-	-	-	-	-	-	-	-	-
Gladstone City, Precinct 1											
Polling	-	-	-	-	-	-	-	-	-	-	-
Absentee	-	-	-	-	-	-	-	-	-	-	-
Total	-	-	-	-	-	-	-	-	-	-	-
Gladstone City, Precinct 2											
Polling	-	-	-	-	-	-	-	-	-	-	-
Absentee	-	-	-	-	-	-	-	-	-	-	-
Total	-	-	-	-	-	-	-	-	-	-	-
Maple Ridge Township, Precinct 1											
Polling	-	-	-	-	-	-	-	-	-	-	-
Absentee	-	-	-	-	-	-	-	-	-	-	-
Total	-	-	-	-	-	-	-	-	-	-	-
Masonville Township, Precinct 1											
Polling	-	-	-	-	-	-	-	-	-	-	-
Absentee	-	-	-	-	-	-	-	-	-	-	-
Total	-	-	-	-	-	-	-	-	-	-	-
Nahma Township, Precinct 1											
Polling	-	-	-	-	-	-	-	-	-	-	-
Absentee	-	-	-	-	-	-	-	-	-	-	-
Total	-	-	-	-	-	-	-	-	-	-	-
Wells Township, Precinct 1											
Polling	-	-	-	-	-	-	-	-	-	-	-
Absentee	-	-	-	-	-	-	-	-	-	-	-
Total	-	-	-	-	-	-	-	-	-	-	-
Wells Township, Precinct 2											
Polling	-	-	-	-	-	-	-	-	-	-	-
Absentee	-	-	-	-	-	-	-	-	-	-	-
Total	-	-	-	-	-	-	-	-	-	-	-
Total											
Polling	9	258	96	157	1	0	10	3	3	2	3
Absentee	0	175	76	91	6	3	0	0	0	0	0
Total	9	433	172	248	7	3	10	3	3	2	3

Delta County, Michigan
August 7, 2012 Primary Election
Official Results as Certified by the Delta County Board of Canvassers

	Garden D	Gladstone 1 D	Gladstone 2 D	Maple Ridge D	Masonville D	Nahma D	Wells 1 D		Wells 2 D
	Total Votes	Total Votes	Total Votes	Total Votes	Total Votes	Total Votes	Total Votes	William Charon	Total Votes
Jurisdiction Wide									
Baldwin Township, Precinct 1									
Polling	-	-	-	-	-	-	-	-	-
Absentee	-	-	-	-	-	-	-	-	-
Total	-	-	-	-	-	-	-	-	-
Bark River Township, Precinct 1									
Polling	-	-	-	-	-	-	-	-	-
Absentee	-	-	-	-	-	-	-	-	-
Total	-	-	-	-	-	-	-	-	-
Bay de Noc Township, Precinct 1									
Polling	-	-	-	-	-	-	-	-	-
Absentee	-	-	-	-	-	-	-	-	-
Total	-	-	-	-	-	-	-	-	-
Brampton Township, Precinct 1									
Polling	-	-	-	-	-	-	-	-	-
Absentee	-	-	-	-	-	-	-	-	-
Total	-	-	-	-	-	-	-	-	-
Cornell Township, Precinct 1									
Polling	-	-	-	-	-	-	-	-	-
Absentee	-	-	-	-	-	-	-	-	-
Total	-	-	-	-	-	-	-	-	-
Ensign Township, Precinct 1									
Polling	-	-	-	-	-	-	-	-	-
Absentee	-	-	-	-	-	-	-	-	-
Total	-	-	-	-	-	-	-	-	-
Escanaba City , Precinct 2									
Polling	-	-	-	-	-	-	-	-	-
Absentee	-	-	-	-	-	-	-	-	-
Total	-	-	-	-	-	-	-	-	-
Escanaba City , Precinct 3									
Polling	-	-	-	-	-	-	-	-	-
Absentee	-	-	-	-	-	-	-	-	-
Total	-	-	-	-	-	-	-	-	-
Escanaba City , Precinct 4									
Polling	-	-	-	-	-	-	-	-	-
Absentee	-	-	-	-	-	-	-	-	-
Total	-	-	-	-	-	-	-	-	-
Escanaba City, Precinct 1									
Polling	-	-	-	-	-	-	-	-	-
Absentee	-	-	-	-	-	-	-	-	-
Total	-	-	-	-	-	-	-	-	-
Escanaba Township, Precinct 1									
Polling	-	-	-	-	-	-	-	-	-
Absentee	-	-	-	-	-	-	-	-	-
Total	-	-	-	-	-	-	-	-	-
Escanaba Township, Precinct 2									
Polling	-	-	-	-	-	-	-	-	-
Absentee	-	-	-	-	-	-	-	-	-
Total	-	-	-	-	-	-	-	-	-
Escanaba Townsbip, Precinct 3									
Polling	-	-	-	-	-	-	-	-	-
Absentee	-	-	-	-	-	-	-	-	-
Total	-	-	-	-	-	-	-	-	-
Fairbanks Township, Precinct 1									
Polling	-	-	-	-	-	-	-	-	-

Delta County, Michigan
August 7, 2012 Primary Election
Official Results as Certified by the Delta County Board of Canvassers

	Garden D	Gladstone 1 D	Gladstone 2 D	Maple Ridge D	Masonville D	Nahma D	Wells 1 D		Wells 2 D
	Total Votes	Total Votes	Total Votes	Total Votes	Total Votes	Total Votes	Total Votes	William Charon	Total Votes
Absentee	-	-	-	-	-	-	-	-	-
Total	-	-	-	-	-	-	-	-	-
Ford River Township, Precinct 1									
Polling	-	-	-	-	-	-	-	-	-
Absentee	-	-	-	-	-	-	-	-	-
Total	-	-	-	-	-	-	-	-	-
Garden Township, Precinct 1									
Polling	2	-	-	-	-	-	-	-	-
Absentee	0	-	-	-	-	-	-	-	-
Total	2	-	-	-	-	-	-	-	-
Gladstone City, Precinct 1									
Polling	-	6	-	-	-	-	-	-	-
Absentee	-	0	-	-	-	-	-	-	-
Total	-	6	-	-	-	-	-	-	-
Gladstone City, Precinct 2									
Polling	-	-	10	-	-	-	-	-	-
Absentee	-	-	8	-	-	-	-	-	-
Total	-	-	18	-	-	-	-	-	-
Maple Ridge Township, Precinct 1									
Polling	-	-	-	6	-	-	-	-	-
Absentee	-	-	-	0	-	-	-	-	-
Total	-	-	-	6	-	-	-	-	-
Masonville Township, Precinct 1									
Polling	-	-	-	-	10	-	-	-	-
Absentee	-	-	-	-	0	-	-	-	-
Total	-	-	-	-	10	-	-	-	-
Nahma Township, Precinct 1									
Polling	-	-	-	-	-	0	-	-	-
Absentee	-	-	-	-	-	0	-	-	-
Total	-	-	-	-	-	0	-	-	-
Wells Township, Precinct 1									
Polling	-	-	-	-	-	-	123	120	-
Absentee	-	-	-	-	-	-	0	0	-
Total	-	-	-	-	-	-	123	120	-
Wells Township, Precinct 2									
Polling	-	-	-	-	-	-	-	-	9
Absentee	-	-	-	-	-	-	-	-	0
Total	-	-	-	-	-	-	-	-	9
Total									
Polling	2	6	10	6	10	0	123	120	9
Absentee	0	0	8	0	0	0	0	0	0
Total	2	6	18	6	10	0	123	120	9

Delta County, Michigan
August 7, 2012 Primary Election
Official Results as Certified by the Delta County Board of Canvassers

	Garden Twp Proposal - Headlee			Garden Twp Proposal - Transfer Station			Maple Ridge Twp Proposal - Fire Millage		
	Total Votes	YES	NO	Total Votes	YES	NO	Total Votes	YES	NO
Jurisdiction Wide									
Baldwin Township, Precinct 1									
Polling	-	-	-	-	-	-	-	-	-
Absentee	-	-	-	-	-	-	-	-	-
Total	-	-	-	-	-	-	-	-	-
Bark River Township, Precinct 1									
Polling	-	-	-	-	-	-	-	-	-
Absentee	-	-	-	-	-	-	-	-	-
Total	-	-	-	-	-	-	-	-	-
Bay de Noc Township, Precinct 1									
Polling	-	-	-	-	-	-	-	-	-
Absentee	-	-	-	-	-	-	-	-	-
Total	-	-	-	-	-	-	-	-	-
Brampton Township, Precinct 1									
Polling	-	-	-	-	-	-	-	-	-
Absentee	-	-	-	-	-	-	-	-	-
Total	-	-	-	-	-	-	-	-	-
Cornell Township, Precinct 1									
Polling	-	-	-	-	-	-	-	-	-
Absentee	-	-	-	-	-	-	-	-	-
Total	-	-	-	-	-	-	-	-	-
Ensign Township, Precinct 1									
Polling	-	-	-	-	-	-	-	-	-
Absentee	-	-	-	-	-	-	-	-	-
Total	-	-	-	-	-	-	-	-	-
Escanaba City , Precinct 2									
Polling	-	-	-	-	-	-	-	-	-
Absentee	-	-	-	-	-	-	-	-	-
Total	-	-	-	-	-	-	-	-	-
Escanaba City , Precinct 3									
Polling	-	-	-	-	-	-	-	-	-
Absentee	-	-	-	-	-	-	-	-	-
Total	-	-	-	-	-	-	-	-	-
Escanaba City , Precinct 4									
Polling	-	-	-	-	-	-	-	-	-
Absentee	-	-	-	-	-	-	-	-	-
Total	-	-	-	-	-	-	-	-	-
Escanaba City, Precinct 1									
Polling	-	-	-	-	-	-	-	-	-
Absentee	-	-	-	-	-	-	-	-	-
Total	-	-	-	-	-	-	-	-	-
Escanaba Township, Precinct 1									
Polling	-	-	-	-	-	-	-	-	-
Absentee	-	-	-	-	-	-	-	-	-
Total	-	-	-	-	-	-	-	-	-
Escanaba Township, Precinct 2									
Polling	-	-	-	-	-	-	-	-	-
Absentee	-	-	-	-	-	-	-	-	-
Total	-	-	-	-	-	-	-	-	-
Escanaba Township, Precinct 3									
Polling	-	-	-	-	-	-	-	-	-
Absentee	-	-	-	-	-	-	-	-	-
Total	-	-	-	-	-	-	-	-	-
Fairbanks Township, Precinct 1									
Polling	-	-	-	-	-	-	-	-	-

Delta County, Michigan
August 7, 2012 Primary Election
Official Results as Certified by the Delta County Board of Canvassers

	Garden Twp Proposal - Headlee			Garden Twp Proposal - Transfer Station			Maple Ridge Twp Proposal - Fire Millage		
	Total Votes	YES	NO	Total Votes	YES	NO	Total Votes	YES	NO
Absentee	-	-	-	-	-	-	-	-	-
Total	-	-	-	-	-	-	-	-	-
Ford River Township, Precinct 1									
Polling	-	-	-	-	-	-	-	-	-
Absentee	-	-	-	-	-	-	-	-	-
Total	-	-	-	-	-	-	-	-	-
Garden Township, Precinct 1									
Polling	114	56	58	113	65	48	-	-	-
Absentee	0	0	0	0	0	0	-	-	-
Total	114	56	58	113	65	48	-	-	-
Gladstone City, Precinct 1									
Polling	-	-	-	-	-	-	-	-	-
Absentee	-	-	-	-	-	-	-	-	-
Total	-	-	-	-	-	-	-	-	-
Gladstone City, Precinct 2									
Polling	-	-	-	-	-	-	-	-	-
Absentee	-	-	-	-	-	-	-	-	-
Total	-	-	-	-	-	-	-	-	-
Maple Ridge Township, Precinct 1									
Polling	-	-	-	-	-	-	119	81	38
Absentee	-	-	-	-	-	-	0	0	0
Total	-	-	-	-	-	-	119	81	38
Masonville Township, Precinct 1									
Polling	-	-	-	-	-	-	-	-	-
Absentee	-	-	-	-	-	-	-	-	-
Total	-	-	-	-	-	-	-	-	-
Nahma Township, Precinct 1									
Polling	-	-	-	-	-	-	-	-	-
Absentee	-	-	-	-	-	-	-	-	-
Total	-	-	-	-	-	-	-	-	-
Wells Township, Precinct 1									
Polling	-	-	-	-	-	-	-	-	-
Absentee	-	-	-	-	-	-	-	-	-
Total	-	-	-	-	-	-	-	-	-
Wells Township, Precinct 2									
Polling	-	-	-	-	-	-	-	-	-
Absentee	-	-	-	-	-	-	-	-	-
Total	-	-	-	-	-	-	-	-	-
Total									
Polling	114	56	58	113	65	48	119	81	38
Absentee	0	0	0	0	0	0	0	0	0
Total	114	56	58	113	65	48	119	81	38

Delta County, Michigan
August 7, 2012 Primary Election
Official Results as Certified by the Delta County Board of Canvassers

	Nahma Twp Proposal Headlee			Nahma Twp Proposal Hall		
	Total Votes	YES	NO	Total Votes	YES	NO
Jurisdiction Wide						
Baldwin Township, Precinct 1						
Polling	-	-	-	-	-	-
Absentee	-	-	-	-	-	-
Total	-	-	-	-	-	-
Bark River Township, Precinct 1						
Polling	-	-	-	-	-	-
Absentee	-	-	-	-	-	-
Total	-	-	-	-	-	-
Bay de Noc Township, Precinct 1						
Polling	-	-	-	-	-	-
Absentee	-	-	-	-	-	-
Total	-	-	-	-	-	-
Brampton Township, Precinct 1						
Polling	-	-	-	-	-	-
Absentee	-	-	-	-	-	-
Total	-	-	-	-	-	-
Cornell Township, Precinct 1						
Polling	-	-	-	-	-	-
Absentee	-	-	-	-	-	-
Total	-	-	-	-	-	-
Ensign Township, Precinct 1						
Polling	-	-	-	-	-	-
Absentee	-	-	-	-	-	-
Total	-	-	-	-	-	-
Escanaba City , Precinct 2						
Polling	-	-	-	-	-	-
Absentee	-	-	-	-	-	-
Total	-	-	-	-	-	-
Escanaba City , Precinct 3						
Polling	-	-	-	-	-	-
Absentee	-	-	-	-	-	-
Total	-	-	-	-	-	-
Escanaba City , Precinct 4						
Polling	-	-	-	-	-	-
Absentee	-	-	-	-	-	-
Total	-	-	-	-	-	-
Escanaba City, Precinct 1						
Polling	-	-	-	-	-	-
Absentee	-	-	-	-	-	-
Total	-	-	-	-	-	-
Escanaba Township, Precinct 1						
Polling	-	-	-	-	-	-
Absentee	-	-	-	-	-	-
Total	-	-	-	-	-	-
Escanaba Township, Precinct 2						
Polling	-	-	-	-	-	-
Absentee	-	-	-	-	-	-
Total	-	-	-	-	-	-
Escanaba Township, Precinct 3						
Polling	-	-	-	-	-	-
Absentee	-	-	-	-	-	-
Total	-	-	-	-	-	-
Fairbanks Township, Precinct 1						
Polling	-	-	-	-	-	-

Delta County, Michigan
August 7, 2012 Primary Election
Official Results as Certified by the Delta County Board of Canvassers

	Nahma Twp Proposal Headlee			Nahma Twp Proposal Hall		
	Total Votes	YES	NO	Total Votes	YES	NO
Absentee	-	-	-	-	-	-
Total	-	-	-	-	-	-
Ford River Township, Precinct 1						
Polling	-	-	-	-	-	-
Absentee	-	-	-	-	-	-
Total	-	-	-	-	-	-
Garden Township, Precinct 1						
Polling	-	-	-	-	-	-
Absentee	-	-	-	-	-	-
Total	-	-	-	-	-	-
Gladstone City, Precinct 1						
Polling	-	-	-	-	-	-
Absentee	-	-	-	-	-	-
Total	-	-	-	-	-	-
Gladstone City, Precinct 2						
Polling	-	-	-	-	-	-
Absentee	-	-	-	-	-	-
Total	-	-	-	-	-	-
Maple Ridge Township, Precinct 1						
Polling	-	-	-	-	-	-
Absentee	-	-	-	-	-	-
Total	-	-	-	-	-	-
Masonville Township, Precinct 1						
Polling	-	-	-	-	-	-
Absentee	-	-	-	-	-	-
Total	-	-	-	-	-	-
Nahma Township, Precinct 1						
Polling	55	35	20	53	41	12
Absentee	0	0	0	0	0	0
Total	55	35	20	53	41	12
Wells Township, Precinct 1						
Polling	-	-	-	-	-	-
Absentee	-	-	-	-	-	-
Total	-	-	-	-	-	-
Wells Township, Precinct 2						
Polling	-	-	-	-	-	-
Absentee	-	-	-	-	-	-
Total	-	-	-	-	-	-
Total						
Polling	55	35	20	53	41	12
Absentee	0	0	0	0	0	0
Total	55	35	20	53	41	12

In Witness Whereof, We have herunto set our hands and affixed the Seal of the County of Delta this 9th day of August, 2012.

Marilyn A. Noble

Margaret Corrigan

John Myers

Nancy J. Kolich, Clerk of the Board of Canvassers

✓ JC 8-15

08/07/12
22:09:28

Election Summary Report
August Primary 2012
Summary For Jurisdiction Wide, All Counters, All Races

Registered Voters 21236 - Cards Cast 4287 20.19% Num. Report Precinct 17 - Num. Reporting 17 100.00%

Senator	Rep		
		Total	
Number of Precincts		17	
Precincts Reporting		17	100.0 %
Times Counted		4287/21236	20.2 %
Total Votes		1968	
Clark Durant		365	18.55%
Gary Glenn		246	12.50%
Randy Hekman		179	9.10%
Pete Hoekstra		1172	59.55%
Write-in Votes		6	0.30%

Congress	Rep		
		Total	
Number of Precincts		17	
Precincts Reporting		17	100.0 %
Times Counted		4287/21236	20.2 %
Total Votes		2164	
Dan Benishek		2149	99.31%
Write-in Votes		15	0.69%

Representative	Rep		
		Total	
Number of Precincts		17	
Precincts Reporting		17	100.0 %
Times Counted		4287/21236	20.2 %
Total Votes		2265	
Ed McBroom		2256	99.60%
Write-in Votes		9	0.40%

Prosecuting Attorney	Rep		
		Total	
Number of Precincts		17	
Precincts Reporting		17	100.0 %
Times Counted		4287/21236	20.2 %
Total Votes		2494	
Julie A. L:aCost		1225	49.12%
Lisa Richards		1266	50.76%
Write-in Votes		3	0.12%

Sheriff	Rep	
	Total	
Number of Precincts	17	
Precincts Reporting	17	100.0 %
Times Counted	4287/21236	20.2 %
Total Votes	83	
Write-in Votes	83	100.00%

County Clerk/Register of Deeds	Rep	
	Total	
Number of Precincts	17	
Precincts Reporting	17	100.0 %
Times Counted	4287/21236	20.2 %
Total Votes	73	
Write-in Votes	73	100.00%

County Treasurer	Rep	
	Total	
Number of Precincts	17	
Precincts Reporting	17	100.0 %
Times Counted	4287/21236	20.2 %
Total Votes	1778	
Lorna Carey	1772	99.66%
Write-in Votes	6	0.34%

Mine Inspector	Rep	
	Total	
Number of Precincts	17	
Precincts Reporting	17	100.0 %
Times Counted	4287/21236	20.2 %
Total Votes	1806	
Steven M. Smith	1800	99.67%
Write-in Votes	6	0.33%

Drain Commissioner	Rep	
	Total	
Number of Precincts	17	
Precincts Reporting	17	100.0 %
Times Counted	4287/21236	20.2 %
Total Votes	1843	
Kevin Trevillian	1839	99.78%
Write-in Votes	4	0.22%

County Commissioner - 1	Rep		
		Total	
Number of Precincts		2	
Precincts Reporting		2	100.0 %
Times Counted		618/3876	15.9 %
Total Votes		327	
Joseph Stevens		327	100.00%
Write-in Votes		0	0.00%

County Commissioner -2	Rep		
		Total	
Number of Precincts		2	
Precincts Reporting		2	100.0 %
Times Counted		955/4066	23.5 %
Total Votes		427	
Ann Martin		427	100.00%
Write-in Votes		0	0.00%

County Commissioner -3	Rep		
		Total	
Number of Precincts		3	
Precincts Reporting		3	100.0 %
Times Counted		1123/3889	28.9 %
Total Votes		693	
Barbara Kramer		386	55.70%
Frank E. Smith		306	44.16%
Write-in Votes		1	0.14%

County Commissioner - 4	Rep		
		Total	
Number of Precincts		8	
Precincts Reporting		8	100.0 %
Times Counted		915/4794	19.1 %
Total Votes		420	
Henry A. Wender		417	99.29%
Write-in Votes		3	0.71%

County Commissioner - 5	Rep		
		Total	
Number of Precincts		3	
Precincts Reporting		3	100.0 %
Times Counted		676/4611	14.7 %
Total Votes		5	
Write-in Votes		5	100.00%

Breen Township Supervisor

	Rep	
	Total	
Number of Precincts	1	
Precincts Reporting	1	100.0 %
Times Counted	69/383	18.0 %
Total Votes	1	
Write-in Votes	1	100.00%

Breen Township Clerk

	Rep	
	Total	
Number of Precincts	1	
Precincts Reporting	1	100.0 %
Times Counted	69/383	18.0 %
Total Votes	2	
Write-in Votes	2	100.00%

Breen Township Treasurer

	Rep	
	Total	
Number of Precincts	1	
Precincts Reporting	1	100.0 %
Times Counted	69/383	18.0 %
Total Votes	1	
Write-in Votes	1	100.00%

Breen Townshi Trustee

	Rep	
	Total	
Number of Precincts	1	
Precincts Reporting	1	100.0 %
Times Counted	69/383	18.0 %
Total Votes	0	
Write-in Votes	0	N/A

Breen Township Constable

	Rep	
	Total	
Number of Precincts	1	
Precincts Reporting	1	100.0 %
Times Counted	69/383	18.0 %
Total Votes	0	
Write-in Votes	0	N/A

Breitung Township Supervisor Rep

	Total	
Number of Precincts	4	
Precincts Reporting	4	100.0 %
Times Counted	1116/4727	23.6 %
Total Votes	519	
Denny Olson	513	98.84%
Write-in Votes	6	1.16%

Breitung Township Clerk Rep

	Total	
Number of Precincts	4	
Precincts Reporting	4	100.0 %
Times Counted	1116/4727	23.6 %
Total Votes	11	
Write-in Votes	11	100.00%

Breitung Township Treasurer Rep

	Total	
Number of Precincts	4	
Precincts Reporting	4	100.0 %
Times Counted	1116/4727	23.6 %
Total Votes	592	
Johanna Provost	271	45.78%
Carol Taylor	321	54.22%
Write-in Votes	0	0.00%

Breitung Township Trustee Rep

	Total	
Number of Precincts	4	
Precincts Reporting	4	100.0 %
Times Counted	1116/4727	23.6 %
Total Votes	1615	
Mary Beth Dixon	438	27.12%
Russ Garrett	384	23.78%
John M. Gaudette	421	26.07%
Ben Peterson	370	22.91%
Write-in Votes	2	0.12%

Felch Township Supervisor	Rep	
	Total	
Number of Precincts	1	
Precincts Reporting	1	100.0 %
Times Counted	72/564	12.8 %
Total Votes	49	
Robert A. Mattson	49	100.00%
Write-in Votes	0	0.00%

Felch Township Clerk	Rep	
	Total	
Number of Precincts	1	
Precincts Reporting	1	100.0 %
Times Counted	72/564	12.8 %
Total Votes	49	
Darrell Oman	49	100.00%
Write-in Votes	0	0.00%

Felch Township Treasurer	Rep	
	Total	
Number of Precincts	1	
Precincts Reporting	1	100.0 %
Times Counted	72/564	12.8 %
Total Votes	0	
Write-in Votes	0	N/A

Felch Township Trustee	Rep	
	Total	
Number of Precincts	1	
Precincts Reporting	1	100.0 %
Times Counted	72/564	12.8 %
Total Votes	46	
Gregory Wille	46	100.00%
Write-in Votes	0	0.00%

Norway Township Supervisor	Rep	
	Total	
Number of Precincts	1	
Precincts Reporting	1	100.0 %
Times Counted	240/1265	19.0 %
Total Votes	1	
Write-in Votes	1	100.00%

Norway Township Clerk	Rep	
	Total	
Number of Precincts	1	
Precincts Reporting	1	100.0 %
Times Counted	240/1265	19.0 %
Total Votes	1	
Write-in Votes	1	100.00%

Norway Townhip Treasurer	Rep	
	Total	
Number of Precincts	1	
Precincts Reporting	1	100.0 %
Times Counted	240/1265	19.0 %
Total Votes	1	
Write-in Votes	1	100.00%

Norway Township Trustee	Rep	
	Total	
Number of Precincts	1	
Precincts Reporting	1	100.0 %
Times Counted	240/1265	19.0 %
Total Votes	68	
Ronald Matonich	68	100.00%
Write-in Votes	0	0.00%

Sagola Township Supervisor	Rep	
	Total	
Number of Precincts	2	
Precincts Reporting	2	100.0 %
Times Counted	183/926	19.8 %
Total Votes	2	
Write-in Votes	2	100.00%

Sagola Township Clerk	Rep	
	Total	
Number of Precincts	2	
Precincts Reporting	2	100.0 %
Times Counted	183/926	19.8 %
Total Votes	86	
Julie A. Roell	86	100.00%
Write-in Votes	0	0.00%

Sagola Township Treasurer	Rep	
	Total	
Number of Precincts	2	
Precincts Reporting	2	100.0 %
Times Counted	183/926	19.8 %
Total Votes	1	
Write-in Votes	1	100.00%

Sagola Township Trustee	Rep	
	Total	
Number of Precincts	2	
Precincts Reporting	2	100.0 %
Times Counted	183/926	19.8 %
Total Votes	129	
Michael C. Kroll	58	44.96%
Thomas L. Roell	71	55.04%
Write-in Votes	0	0.00%

Waucedah Township Supervisor	Rep	
	Total	
Number of Precincts	1	
Precincts Reporting	1	100.0 %
Times Counted	93/705	13.2 %
Total Votes	39	
Chuck Adams	39	100.00%
Write-in Votes	0	0.00%

Waucedah Township Clerk	Rep	
	Total	
Number of Precincts	1	
Precincts Reporting	1	100.0 %
Times Counted	93/705	13.2 %
Total Votes	0	
Write-in Votes	0	N/A

Waucedah Township Treasurer	Rep	
	Total	
Number of Precincts	1	
Precincts Reporting	1	100.0 %
Times Counted	93/705	13.2 %
Total Votes	0	
Write-in Votes	0	N/A

Waucedah Township Trustee	Rep	
	Total	
Number of Precincts	1	
Precincts Reporting	1	100.0 %
Times Counted	93/705	13.2 %
Total Votes	0	
Write-in Votes	0	N/A

Waucedah Township Constable	Rep	
	Total	
Number of Precincts	1	
Precincts Reporting	1	100.0 %
Times Counted	93/705	13.2 %
Total Votes	0	
Write-in Votes	0	N/A

West Branch Township Supervisor	Rep	
	Total	
Number of Precincts	1	
Precincts Reporting	1	100.0 %
Times Counted	26/62	41.9 %
Total Votes	1	
Write-in Votes	1	100.00%

West Branch Township Clerk	Rep	
	Total	
Number of Precincts	1	
Precincts Reporting	1	100.0 %
Times Counted	26/62	41.9 %
Total Votes	1	
Write-in Votes	1	100.00%

West Branch Township Treasurer	Rep	
	Total	
Number of Precincts	1	
Precincts Reporting	1	100.0 %
Times Counted	26/62	41.9 %
Total Votes	1	
Write-in Votes	1	100.00%

West Branch Township Trustee	Rep	
	Total	
Number of Precincts	1	
Precincts Reporting	1	100.0 %
Times Counted	26/62	41.9 %
Total Votes	2	
Write-in Votes	2	100.00%

West Branch Township Constable	Rep	
	Total	
Number of Precincts	1	
Precincts Reporting	1	100.0 %
Times Counted	26/62	41.9 %
Total Votes	1	
Write-in Votes	1	100.00%

Breen Precinct Delegate	Rep	
	Total	
Number of Precincts	1	
Precincts Reporting	1	100.0 %
Times Counted	69/383	18.0 %
Total Votes	0	
Write-in Votes	0	N/A

Breitung 1 Precinct Delegate	Rep	
	Total	
Number of Precincts	2	
Precincts Reporting	2	100.0 %
Times Counted	317/1776	17.8 %
Total Votes	210	
Wayne Funderburg	123	58.57%
Jodi Pineau	87	41.43%
Write-in Votes	0	0.00%

Breitung 2 Precinct Delegate	Rep	
	Total	
Number of Precincts	2	
Precincts Reporting	2	100.0 %
Times Counted	248/1083	22.9 %
Total Votes	102	
Diana L. Miller	102	100.00%
Write-in Votes	0	0.00%

Breitung 3 Precinct Delegate Rep

	Total	
Number of Precincts	2	
Precincts Reporting	2	100.0 %
Times Counted	551/1868	29.5 %
Total Votes	590	
Mary Beth Dixon	233	39.49%
Stephen A. Kaad	193	32.71%
Beau M. LaFave	162	27.46%
Write-in Votes	2	0.34%

Iron Mountain 1 Precinct Delegate Rep

	Total	
Number of Precincts	1	
Precincts Reporting	1	100.0 %
Times Counted	572/2021	28.3 %
Total Votes	582	
Keith J. Kazianka	143	24.57%
Barbara Kramer	172	29.55%
Ralph Kramer	126	21.65%
Mary Schultz	139	23.88%
Write-in Votes	2	0.34%

Iron Nountain 2 Precinct Delegate Rep

	Total	
Number of Precincts	1	
Precincts Reporting	1	100.0 %
Times Counted	451/2054	22.0 %
Total Votes	17	
Write-in Votes	17	100.00%

Iron Mountain 3 Precinct Delegate Rep

	Total	
Number of Precincts	1	
Precincts Reporting	1	100.0 %
Times Counted	504/2012	25.0 %
Total Votes	230	
Mary Ann Koerschner	221	96.09%
Write-in Votes	9	3.91%

Kingsford 1 Precinct Delegate Rep

	Total	
Number of Precincts	1	
Precincts Reporting	1	100.0 %
Times Counted	302/1663	18.2 %
Total Votes	132	
Michael Stelmaszek	131	99.24%
Write-in Votes	1	0.76%

Kingsford 2 Precinct Delegate Rep

	Total	
Number of Precincts	1	
Precincts Reporting	1	100.0 %
Times Counted	316/2213	14.3 %
Total Votes	139	
Steven Zurcher	135	97.12%
Write-in Votes	4	2.88%

City of Norway Precinct Delegate Rep

	Total	
Number of Precincts	1	
Precincts Reporting	1	100.0 %
Times Counted	343/2641	13.0 %
Total Votes	1	
Write-in Votes	1	100.00%

Felch Twp Precinct Delegate Rep

	Total	
Number of Precincts	1	
Precincts Reporting	1	100.0 %
Times Counted	72/564	12.8 %
Total Votes	0	
Write-in Votes	0	N/A

Norway Twp Precinct Delegate Rep

	Total	
Number of Precincts	1	
Precincts Reporting	1	100.0 %
Times Counted	240/1265	19.0 %
Total Votes	125	
Pete Schlitt	59	47.20%
John Matthew William	30	24.00%
Pete Zanon	36	28.80%
Write-in Votes	0	0.00%

Sagola 1 Precinct Delegate Rep

	Total	
Number of Precincts	1	
Precincts Reporting	1	100.0 %
Times Counted	138/713	19.4 %
Total Votes	3	
Write-in Votes	3	100.00%

Sagola 2 Precinct Delegate Rep

	Total	
Number of Precincts	1	
Precincts Reporting	1	100.0 %
Times Counted	45/213	21.1 %
Total Votes	20	
Andrea D. Mashak	20	100.00%
Write-in Votes	0	0.00%

Waucedah Precinct Delegate Rep

	Total	
Number of Precincts	1	
Precincts Reporting	1	100.0 %
Times Counted	93/705	13.2 %
Total Votes	0	
Write-in Votes	0	N/A

West Branch Precinct Delegate Rep

	Total	
Number of Precincts	1	
Precincts Reporting	1	100.0 %
Times Counted	26/62	41.9 %
Total Votes	1	
Write-in Votes	1	100.00%

Dem Senator Dem

	Total	
Number of Precincts	17	
Precincts Reporting	17	100.0 %
Times Counted	4287/21236	20.2 %
Total Votes	1387	
Debbie Stabenow	1383	99.71%
Write-in Votes	4	0.29%

Dem Congress	Dem	
	Total	
Number of Precincts	17	
Precincts Reporting	17	100.0 %
Times Counted	4287/21236	20.2 %
Total Votes	1339	
Gary McDowell	1336	99.78%
Write-in Votes	3	0.22%

Dem Representative	Dem	
	Total	
Number of Precincts	17	
Precincts Reporting	17	100.0 %
Times Counted	4287/21236	20.2 %
Total Votes	1512	
Sharon Gray	739	48.88%
Judy Nerat	770	50.93%
Write-in Votes	3	0.20%

Dem Prosecutng Attorney	Dem	
	Total	
Number of Precincts	17	
Precincts Reporting	17	100.0 %
Times Counted	4287/21236	20.2 %
Total Votes	1498	
Daniel F. Anderson	857	57.21%
Jay S. Finch	637	42.52%
Write-in Votes	4	0.27%

Dem Sheriff	Dem	
	Total	
Number of Precincts	17	
Precincts Reporting	17	100.0 %
Times Counted	4287/21236	20.2 %
Total Votes	1466	
Scott A. Celello	1457	99.39%
Write-in Votes	9	0.61%

Dem County Cllerk/Register of Deeds Dem

	Total	
Number of Precincts	17	
Precincts Reporting	17	100.0 %
Times Counted	4287/21236	20.2 %
Total Votes	1420	
Dolly L. Cook	1417	99.79%
Write-in Votes	3	0.21%

Dem Treasurer Dem

	Total	
Number of Precincts	17	
Precincts Reporting	17	100.0 %
Times Counted	4287/21236	20.2 %
Total Votes	75	
Write-in Votes	75	100.00%

Dem Mine Inspector Dem

	Total	
Number of Precincts	17	
Precincts Reporting	17	100.0 %
Times Counted	4287/21236	20.2 %
Total Votes	1228	
Eugene J. DuCharme	1221	99.43%
Write-in Votes	7	0.57%

Dem Drain Commissioner Dem

	Total	
Number of Precincts	17	
Precincts Reporting	17	100.0 %
Times Counted	4287/21236	20.2 %
Total Votes	104	
Write-in Votes	104	100.00%

Dem County Commissioner 1 Dem

	Total	
Number of Precincts	2	
Precincts Reporting	2	100.0 %
Times Counted	618/3876	15.9 %
Total Votes	11	
Write-in Votes	11	100.00%

Dem County Commissioner 2	Dem	
	Total	
Number of Precincts	2	
Precincts Reporting	2	100.0 %
Times Counted	955/4066	23.5 %
Total Votes	27	
Write-in Votes	27	100.00%

Dem County Commissioner 3	Dem	
	Total	
Number of Precincts	3	
Precincts Reporting	3	100.0 %
Times Counted	1123/3889	28.9 %
Total Votes	308	
Dale Alessandrini	305	99.03%
Write-in Votes	3	0.97%

Dem County Commissioner 4	Dem	
	Total	
Number of Precincts	8	
Precincts Reporting	8	100.0 %
Times Counted	915/4794	19.1 %
Total Votes	17	
Write-in Votes	17	100.00%

Dem County Commissioner 5	Dem	
	Total	
Number of Precincts	3	
Precincts Reporting	3	100.0 %
Times Counted	676/4611	14.7 %
Total Votes	255	
John P. Degenaer Jr.	253	99.22%
Write-in Votes	2	0.78%

Dem Breen Twp Supervisor	Dem	
	Total	
Number of Precincts	1	
Precincts Reporting	1	100.0 %
Times Counted	69/383	18.0 %
Total Votes	24	
Harold Beauchamp	24	100.00%
Write-in Votes	0	0.00%

Dem Breen Clerk	Dem	
	Total	
Number of Precincts	1	
Precincts Reporting	1	100.0 %
Times Counted	69/383	18.0 %
Total Votes	26	
August Murray	26	100.00%
Write-in Votes	0	0.00%

Dem Breen Treasurer	Dem	
	Total	
Number of Precincts	1	
Precincts Reporting	1	100.0 %
Times Counted	69/383	18.0 %
Total Votes	24	
Chris A. McMahon	24	100.00%
Write-in Votes	0	0.00%

Dem Breen Trustee	Dem	
	Total	
Number of Precincts	1	
Precincts Reporting	1	100.0 %
Times Counted	69/383	18.0 %
Total Votes	39	
Kevin E. Cary	21	53.85%
Bob Massie	18	46.15%
Write-in Votes	0	0.00%

Dem Breen Constable	Dem	
	Total	
Number of Precincts	1	
Precincts Reporting	1	100.0 %
Times Counted	69/383	18.0 %
Total Votes	22	
Brenda R. Cary	22	100.00%
Write-in Votes	0	0.00%

Dem Breitung Supervisor	Dem	
	Total	
Number of Precincts	4	
Precincts Reporting	4	100.0 %
Times Counted	1116/4727	23.6 %
Total Votes	23	
Write-in Votes	23	100.00%

Dem Breitung Clerk	Dem	
	Total	
Number of Precincts	4	
Precincts Reporting	4	100.0 %
Times Counted	1116/4727	23.6 %
Total Votes	299	
Samantha Coron	298	99.67%
Write-in Votes	1	0.33%

Dem Breitung Treasurer	Dem	
	Total	
Number of Precincts	4	
Precincts Reporting	4	100.0 %
Times Counted	1116/4727	23.6 %
Total Votes	281	
Anne Cahee	281	100.00%
Write-in Votes	0	0.00%

Dem Breitung Trustee	Dem	
	Total	
Number of Precincts	4	
Precincts Reporting	4	100.0 %
Times Counted	1116/4727	23.6 %
Total Votes	663	
John K. Erickson	210	31.67%
Rita Luri	223	33.63%
Aaron Rochon	227	34.24%
Write-in Votes	3	0.45%

Dem Felch Supervisor	Dem	
	Total	
Number of Precincts	1	
Precincts Reporting	1	100.0 %
Times Counted	72/564	12.8 %
Total Votes	0	
Write-in Votes	0	N/A

Dem Felch Clerk	Dem	
	Total	
Number of Precincts	1	
Precincts Reporting	1	100.0 %
Times Counted	72/564	12.8 %
Total Votes	0	
Write-in Votes	0	N/A

Dem Felch Treasurer	Dem	
	Total	
Number of Precincts	1	
Precincts Reporting	1	100.0 %
Times Counted	72/564	12.8 %
Total Votes	14	
Marilyn M. Steinbrec	14	100.00%
Write-in Votes	0	0.00%

Dem Felch Trustee	Dem	
	Total	
Number of Precincts	1	
Precincts Reporting	1	100.0 %
Times Counted	72/564	12.8 %
Total Votes	11	
Kevin Sundholm	11	100.00%
Write-in Votes	0	0.00%

Dem Norway Supervisor	Dem	
	Total	
Number of Precincts	1	
Precincts Reporting	1	100.0 %
Times Counted	240/1265	19.0 %
Total Votes	94	
Leonard Bal	93	98.94%
Write-in Votes	1	1.06%

Dem Norway Twp Clerk	Dem	
	Total	
Number of Precincts	1	
Precincts Reporting	1	100.0 %
Times Counted	240/1265	19.0 %
Total Votes	98	
Theresa Hammill	98	100.00%
Write-in Votes	0	0.00%

Dem Norway Twp Treasurer	Dem	
	Total	
Number of Precincts	1	
Precincts Reporting	1	100.0 %
Times Counted	240/1265	19.0 %
Total Votes	96	
Helen Rossato	96	100.00%
Write-in Votes	0	0.00%

Dem Norway Twp Trustee	Dem	
	Total	
Number of Precincts	1	
Precincts Reporting	1	100.0 %
Times Counted	240/1265	19.0 %
Total Votes	182	
Veronica M. Gunville	37	20.33%
David B. Solda	84	46.15%
Richard Zanon	61	33.52%
Write-in Votes	0	0.00%

Dem Sagola Twp Supervisor	Dem	
	Total	
Number of Precincts	2	
Precincts Reporting	2	100.0 %
Times Counted	183/926	19.8 %
Total Votes	44	
Don Minerick	43	97.73%
Write-in Votes	1	2.27%

Dem Sagola Twp Clerk	Dem	
	Total	
Number of Precincts	2	
Precincts Reporting	2	100.0 %
Times Counted	183/926	19.8 %
Total Votes	4	
Write-in Votes	4	100.00%

Den Sagola Twp Treasurer	Dem	
	Total	
Number of Precincts	2	
Precincts Reporting	2	100.0 %
Times Counted	183/926	19.8 %
Total Votes	50	
Kathy Piasini	50	100.00%
Write-in Votes	0	0.00%

Dem Sagola Twp Trustee	Dem	
	Total	
Number of Precincts	2	
Precincts Reporting	2	100.0 %
Times Counted	183/926	19.8 %
Total Votes	49	
Yvonne M. Schultz	48	97.96%
Write-in Votes	1	2.04%

Dem Waucedah Twp Supervisor	Dem	
	Total	
Number of Precincts	1	
Precincts Reporting	1	100.0 %
Times Counted	93/705	13.2 %
Total Votes	1	
Write-in Votes	1	100.00%

Dem Waucedah Twp Clerk	Dem	
	Total	
Number of Precincts	1	
Precincts Reporting	1	100.0 %
Times Counted	93/705	13.2 %
Total Votes	28	
Judy Dapoz	28	100.00%
Write-in Votes	0	0.00%

Dem Waucedah Twp Treasurer	Dem	
	Total	
Number of Precincts	1	
Precincts Reporting	1	100.0 %
Times Counted	93/705	13.2 %
Total Votes	30	
Jacalyn Menghini	30	100.00%
Write-in Votes	0	0.00%

Dem Waucedah Twp Trustee	Dem	
	Total	
Number of Precincts	1	
Precincts Reporting	1	100.0 %
Times Counted	93/705	13.2 %
Total Votes	54	
Richard J. Smaniotti	27	50.00%
Theodore W. Testolin	27	50.00%
Write-in Votes	0	0.00%

Dem Waucedah Twp Constable	Dem	
	Total	
Number of Precincts	1	
Precincts Reporting	1	100.0 %
Times Counted	93/705	13.2 %
Total Votes	48	
Donald Lombardini	25	52.08%
Dennis Meneghini	23	47.92%
Write-in Votes	0	0.00%

Dem West Branch Supervisor	Dem	
	Total	
Number of Precincts	1	
Precincts Reporting	1	100.0 %
Times Counted	26/62	41.9 %
Total Votes	17	
John E. Cootware	17	100.00%
Write-in Votes	0	0.00%

Dem West Branch Clerk	Dem	
	Total	
Number of Precincts	1	
Precincts Reporting	1	100.0 %
Times Counted	26/62	41.9 %
Total Votes	16	
Carol A. Jensen	16	100.00%
Write-in Votes	0	0.00%

Dem West Branch Treasurer	Dem	
	Total	
Number of Precincts	1	
Precincts Reporting	1	100.0 %
Times Counted	26/62	41.9 %
Total Votes	16	
Kim M. Oman	16	100.00%
Write-in Votes	0	0.00%

Dem West Branch Trustee	Dem	
	Total	
Number of Precincts	1	
Precincts Reporting	1	100.0 %
Times Counted	26/62	41.9 %
Total Votes	33	
Loretta F. LaForest	17	51.52%
Evelyn Phyilhaere	16	48.48%
Write-in Votes	0	0.00%

Dem West Branch Constable	Dem	
	Total	
Number of Precincts	1	
Precincts Reporting	1	100.0 %
Times Counted	26/62	41.9 %
Total Votes	17	
Wesley J. Oman	17	100.00%
Write-in Votes	0	0.00%

Dem Breen Precinct Delegate	Dem	
	Total	
Number of Precincts	1	
Precincts Reporting	1	100.0 %
Times Counted	69/383	18.0 %
Total Votes	2	
Write-in Votes	2	100.00%

Dem Breitung 1 Precinct Delegate	Dem	
	Total	
Number of Precincts	2	
Precincts Reporting	2	100.0 %
Times Counted	317/1776	17.8 %
Total Votes	177	
Carolyn Jane Cody	60	33.90%
Daniel Fredrick Cod	50	28.25%
David Edward Gustafs	67	37.85%
Write-in Votes	0	0.00%

Dem Breitung 2 Precinct Delegate	Dem	
	Total	
Number of Precincts	2	
Precincts Reporting	2	100.0 %
Times Counted	248/1083	22.9 %
Total Votes	166	
Bob Werner	42	25.30%
Holly D, Werner	42	25.30%
Gene Alessandrini Jr	40	24.10%
Geno Alessandrini	42	25.30%
Write-in Votes	0	0.00%

Dem Breitung 3 Precinct Delegate	Dem	
	Total	
Number of Precincts	2	
Precincts Reporting	2	100.0 %
Times Counted	551/1868	29.5 %
Total Votes	144	
Gordon Reed	141	97.92%
Write-in Votes	3	2.08%

Dem Irn Mtn 1 Precinct Delegate	Dem	
	Total	
Number of Precincts	1	
Precincts Reporting	1	100.0 %
Times Counted	572/2021	28.3 %
Total Votes	23	
Write-in Votes	23	100.00%

Dem Irn Mtn 2 Precinct Delegate	Dem	
	Total	
Number of Precincts	1	
Precincts Reporting	1	100.0 %
Times Counted	451/2054	22.0 %
Total Votes	18	
Write-in Votes	18	100.00%

Dem Irn Mtn 3 Precinct Delegate	Dem	
	Total	
Number of Precincts	1	
Precincts Reporting	1	100.0 %
Times Counted	504/2012	25.0 %
Total Votes	109	
Phillip Solom	106	97.25%
Write-in Votes	3	2.75%

Dem Kingsford 1 Precinct Delegate	Dem	
	Total	
Number of Precincts	1	
Precincts Reporting	1	100.0 %
Times Counted	302/1663	18.2 %
Total Votes	129	
Robert D. Stock	62	48.06%
Judy M. Stock	65	50.39%
Write-in Votes	2	1.55%

Dem Kingsford 2 Precinct Delegate	Dem	Total	
Number of Precincts		1	
Precincts Reporting		1	100.0 %
Times Counted		316/2213	14.3 %
Total Votes		194	
Dennis Baldinelli		56	28.87%
Lora M. Lee		51	26.29%
Brian K. Smeester		42	21.65%
Lorie Ann Smeester		43	22.16%
Write-in Votes		2	1.03%

Dem City of Norway Precinct Delegate Dem

	Total	
Number of Precincts	1	
Precincts Reporting	1	100.0 %
Times Counted	343/2641	13.0 %
Total Votes	132	
John Oman	130	98.48%
Write-in Votes	2	1.52%

Dem Felch Precinct Delegate Dem

	Total	
Number of Precincts	1	
Precincts Reporting	1	100.0 %
Times Counted	72/564	12.8 %
Total Votes	0	
Write-in Votes	0	N/A

Dem Norway Twp Precinct Delegate Dem

	Total	
Number of Precincts	1	
Precincts Reporting	1	100.0 %
Times Counted	240/1265	19.0 %
Total Votes	3	
Write-in Votes	3	100.00%

Dem Sagola a Precinct Delegate Dem

	Total	
Number of Precincts	1	
Precincts Reporting	1	100.0 %
Times Counted	138/713	19.4 %
Total Votes	5	
Write-in Votes	5	100.00%

Dem Sagola 2 Precinct Delegate Dem

	Total	
Number of Precincts	1	
Precincts Reporting	1	100.0 %
Times Counted	45/213	21.1 %
Total Votes	0	
Write-in Votes	0	N/A

Dem Waucedah Precinct Delegate	Dem	
	Total	
Number of Precincts	1	
Precincts Reporting	1	100.0 %
Times Counted	93/705	13.2 %
Total Votes	0	
Write-in Votes	0	N/A

Dem West Branch Precinct Delegate	Dem	
	Total	
Number of Precincts	1	
Precincts Reporting	1	100.0 %
Times Counted	26/62	41.9 %
Total Votes	0	
Write-in Votes	0	N/A

Library Millage		
	Total	
Number of Precincts	17	
Precincts Reporting	17	100.0 %
Times Counted	4287/21236	20.2 %
Total Votes	3224	
YES	2156	66.87%
NO	1068	33.13%

Iron Mountain School District		
	Total	
Number of Precincts	3	
Precincts Reporting	3	100.0 %
Times Counted	1527/6087	25.1 %
Total Votes	1426	
YES	690	48.39%
NO	736	51.61%

Michigan August 2012 Primary Election — Official Results

Eaton County

8/7/2012

8/15/2012 12:41 PM

Local Zeros Page | Local Results Page | EM Test Homepage

Order	Precinct		# of Reg. Voters	Poll Book Totals	% Voters (Per Precinct)	United States Senator (1 position per party) Clark Durant Republican	Gary Glenn Republican	Randy Hekman Republican	Pete Hoekstra Republican	TOTALS	Debbie Stabenow Democrat	TOTALS	Representative in Congress, 7th District (1 position per party) Dan Davis Republican	Tim Walberg Republican	TOTALS	Kurt Richard Haskell Democrat	Ruben Marquez Democrat	TOTALS
1	Bellevue #1	0200001	1459	183	12.54%	46	5	12	62	125	36	36	27	99	126	21	11	32
2	Bellevue #2	0200002	814	98	12.04%	27	4	7	25	63	18	18	19	44	63	10	10	20
3	Benton #1A	0400001A	754	471	62.47%	100	20	41	154	315	104	104	93	221	314	57	33	90
4	Benton #1B	0400001B	1434	0	0.00%	0	0	0	0	0	0	0	0	0	0	0	0	0
5	Brookfield #1A	0600001A	1047	154	14.71%	34	11	14	54	113	22	22	25	88	113	14	5	19
6	Brookfield #1B	0600001B	34	0	0.00%	0	0	0	0	0	0	0	0	0	0	0	0	0
7	Carmel	0800001	2212	378	17.09%	99	22	27	115	263	71	71	108	162	270	42	20	82
8	Chester	1000001	1262	366	29.00%	68	20	20	138	246	65	65	80	183	263	45	14	59
9	Delta Charter #1	1200001	1398	426	30.47%	47	7	16	150	220	150	150	43	178	221	86	45	131
10	Delta Charter #2A	1200002A	1530	405	26.47%	66	5	11	137	219	143	143	51	168	219	87	42	129
11	Delta Charter #2B	1200002B	472	0	0.00%	0	0	0	0	0	0	0	0	0	0	0	0	0
12	Delta Charter #3	1200003	1434	218	15.20%	28	3	5	60	96	88	88	20	75	95	47	37	84
13	Delta Charter #4	1200004	1942	563	28.99%	64	11	18	194	287	202	202	54	236	290	105	69	174
14	Delta Charter #5	1200005	1807	389	21.53%	41	6	11	104	162	180	180	43	120	183	98	54	152
15	Delta Charter #6	1200006	1818	494	27.17%	44	8	9	180	241	192	192	48	192	240	90	73	163
16	Delta Charter #7	1200007	1412	255	18.06%	33	5	4	54	98	130	130	25	69	94	82	42	124
17	Delta Charter #8	1200008	1703	226	13.27%	28	3	6	46	83	113	113	20	66	86	68	30	98
18	Delta Charter #9	1200009	1315	387	29.43%	61	1	15	114	191	153	153	37	162	199	77	53	130
19	Delta Charter #10	1200010	1598	341	21.34%	43	9	12	92	156	138	138	43	114	157	78	47	125
20	Delta Charter #11	1200011	1059	125	11.80%	16	2	0	39	57	58	58	8	49	57	37	16	53
21	Delta Charter #12	1200012	1487	322	21.65%	50	11	6	112	179	94	94	46	141	187	52	26	78
22	Delta Charter #13A	1200013A	1000	269	26.90%	34	9	7	102	152	84	84	22	131	153	55	23	78
23	Delta Charter #13B	1200013B	125	0	0.00%	0	0	0	0	0	0	0	0	0	0	0	0	0
24	Delta Charter #14	1200014	1531	412	26.91%	67	5	10	100	182	179	179	49	135	184	97	65	162
25	Delta Charter #15	1200015	1231	265	21.53%	26	5	10	54	95	129	129	34	70	104	64	57	121
26	Delta Charter #16	1200016	1054	251	23.81%	63	5	3	60	131	86	86	32	99	131	49	23	72
27	Eaton #1	1400001	2321	472	20.34%	111	18	29	183	341	87	87	97	249	346	61	24	85
28	Eaton #2	1400002	861	148	17.19%	33	4	4	64	105	27	27	29	78	107	15	10	25
29	Eaton Rapids #1	1600001	1348	198	14.69%	40	5	11	69	125	46	46	32	99	131	28	16	44
30	Eaton Rapids #2A	1600002A	1205	296	24.56%	62	12	16	95	185	86	86	52	137	189	54	19	73
31	Eaton Rapids #2B	1600002B	554	0	0.00%	0	0	0	0	0	0	0	0	0	0	0	0	0
32	Hamlin #1A	1200001A	1413	346	24.49%	89	18	16	109	232	80	80	77	167	244	45	26	71
33	Hamlin #1B	1200001B	5	0	0.00%	0	0	0	0	0	0	0	0	0	0	0	0	0
34	Hamlin #1C	1200001C	1085	0	0.00%	0	0	0	0	0	0	0	0	0	0	0	0	0
35	Hamlin #1D	1200001D	22	0	0.00%	0	0	0	0	0	0	0	0	0	0	0	0	0
36	Kalamo	2000001	1237	228	18.43%	52	12	4	78	146	58	58	41	106	147	31	18	49
37	Oneida Charter #1	2200001	1937	402	20.75%	91	13	20	137	261	101	101	71	184	255	62	24	86
38	Oneida Charter #2	2200002	1098	164	14.94%	26	3	9	56	94	56	56	22	73	95	24	16	40
39	Roxand #1A	2400001A	1057	195	18.45%	38	7	15	60	120	47	47	39	83	122	29	10	39
40	Roxand #1B	2400001B	289	0	0.00%	0	0	0	0	0	0	0	0	0	0	0	0	0
41	Sunfield	2600001	1581	218	13.79%	42	8	11	76	135	51	51	35	103	138	33	15	48
42	Vermontville	2800001	1547	388	25.08%	50	13	12	99	174	148	148	45	124	169	97	21	118
43	Walton	3000001	1653	215	13.01%	68	13	9	73	161	34	34	52	108	160	17	11	28
44	Windsor Charter #1	3200001	1808	399	22.07%	68	29	23	137	257	88	88	91	174	265	49	31	80
45	Windsor Charter #2	3200002	1921	453	23.58%	82	20	20	132	254	137	137	95	164	259	71	48	119
46	Windsor Charter #3A	3200003A	481	362	75.26%	67	24	20	112	223	107	107	89	140	229	65	35	100
47	Windsor Charter #3B	3200003B	1174	0	0.00%	0	0	0	0	0	0	0	0	0	0	0	0	0
48	City of Charlotte Dist 1, #1	5201001	1882	286	15.20%	42	15	14	83	154	98	98	49	107	156	54	33	87
49	City of Charlotte Dist 1, #2A	5201002A	284	242	85.21%	19	5	13	80	117	97	97	33	89	122	66	22	88
50	City of Charlotte Dist 1, #2B	5201002B	977	0	0.00%	0	0	0	0	0	0	0	0	0	0	0	0	0
51	City of Charlotte Dist 2, #1	5202001	1490	276	18.52%	42	12	6	82	142	92	92	46	99	145	50	27	77
52	City of Charlotte Dist 2, #2	5202002	1632	279	17.10%	44	9	7	95	155	98	98	51	108	159	65	18	83
53	City of Eaton Rapids #1	5400001	1252	101	8.07%	27	6	4	27	64	23	23	17	46	63	12	9	21
54	City of Eaton Rapids #2	5400002	1178	126	10.70%	25	4	5	31	65	50	50	17	48	65	29	14	43
55	City of Eaton Rapids #3	5400003	1399	175	12.51%	33	6	2	57	98	61	61	28	70	98	22	23	45
56	City of Grand Ledge #1	5600001	1909	259	13.57%	30	2	8	81	121	109	109	37	87	124	71	28	99
57	City of Grand Ledge #2	5600002	1800	247	13.72%	33	6	6	86	131	99	99	36	96	132	50	34	84
58	City of Grand Ledge #3	5600003	1311	264	20.14%	29	8	6	65	108	125	125	33	80	113	71	33	104
59	City of Grand Ledge #4	5600004	895	197	22.01%	24	2	2	79	107	75	75	21	85	106	44	20	64
60	City of Lansing Ward 3, #22	5803022	1213	78	6.43%	0	0	0	10	10	62	62	2	8	10	32	23	55
61	City of Lansing Ward 3, #23	5803023	2175	233	10.71%	19	4	3	19	45	175	175	5	39	44	67	89	156
62	City of Olivet	6000001	752	79	10.51%	11	5	2	31	49	24	24	19	29	48	14	7	21
63	City of Potterville	6200001	1689	247	14.62%	51	12	15	69	147	61	61	42	110	152	31	26	57
	Totals		**79367**	**14571**		**2431**	**470**	**576**	**4521**	**7998**	**4835**	**4835**	**2230**	**5892**	**8122**	**2720**	**1525**	**4245**
	Registered Voters	79367																
	% of Voter Turnout	18.36%																

August 2012 Primary Election

official Results

Local Zeros Page
Local Results Page
Test Homepage

State Representative 65th District

1 position per party

Precinct		# of Reg. Voters	Poll Book Totals	% Voters (Per Precinct)	Dan Fulara Republican	Mike Shirkey Republican	TOTALS	Steve Grace Democrat	Bonnie Johnson Democrat	TOTALS
Bellevue #1	0200001	1459	183	12.54%	0	0	0	0	0	0
Bellevue #2	0200002	814	98	12.04%	0	0	0	0	0	0
Benton #1A	0400001A	754	471	62.47%	0	0	0	0	0	0
Benton #1B	0400001B	1434	0	0.00%	0	0	0	0	0	0
Brookfield #1A	0600001A	1047	154	14.71%	20	92	112	5	19	24
Brookfield #1B	0600001B	34	0	0.00%	0	0	0	0	0	0
Carmel	0800001	2212	378	17.09%	0	0	0	0	0	0
Chester	1000001	1262	366	29.00%	0	0	0	0	0	0
Delta Charter #1	1200001	1398	426	30.47%	0	0	0	0	0	0
Delta Charter #2A	1200002A	1530	405	26.47%	0	0	0	0	0	0
Delta Charter #2B	1200002B	472	0	0.00%	0	0	0	0	0	0
Delta Charter #3	1200003	1434	218	15.20%	0	0	0	0	0	0
Delta Charter #4	1200004	1942	563	28.99%	0	0	0	0	0	0
Delta Charter #5	1200005	1807	389	21.53%	0	0	0	0	0	0
Delta Charter #6	1200006	1818	494	27.17%	0	0	0	0	0	0
Delta Charter #7	1200007	1412	255	18.06%	0	0	0	0	0	0
Delta Charter #8	1200008	1703	226	13.27%	0	0	0	0	0	0
Delta Charter #9	1200009	1315	387	29.43%	0	0	0	0	0	0
Delta Charter #10	1200010	1598	341	21.34%	0	0	0	0	0	0
Delta Charter #11	1200011	1059	125	11.80%	0	0	0	0	0	0
Delta Charter #12	1200012	1487	322	21.65%	0	0	0	0	0	0
Delta Charter #13A	1200013A	1000	269	26.90%	0	0	0	0	0	0
Delta Charter #13B	1200013B	125	0	0.00%	0	0	0	0	0	0
Delta Charter #14	1200014	1531	412	26.91%	0	0	0	0	0	0
Delta Charter #15	1200015	1231	265	21.53%	0	0	0	0	0	0
Delta Charter #16	1200016	1054	251	23.81%	0	0	0	0	0	0
Eaton #1	1400001	2321	472	20.34%	64	242	306	25	60	85
Eaton #2	1400002	861	148	17.19%	17	80	97	8	17	25
Eaton Rapids #1	1600001	1348	198	14.69%	0	0	0	0	0	0
Eaton Rapids #2A	1600002A	1205	296	24.56%	0	0	0	0	0	0
Eaton Rapids #2B	1600002B	554	0	0.00%	0	0	0	0	0	0
Hamlin #1A	1200001A	1413	346	24.49%	53	183	236	15	59	74
Hamlin #1B	1200001B	5	0	0.00%	0	0	0	0	0	0
Hamlin #1C	1200001C	1085	0	0.00%	0	0	0	0	0	0
Hamlin #1D	1200001D	22	0	0.00%	0	0	0	0	0	0
Kalamo	2000001	1237	228	18.43%	0	0	0	0	0	0
Oneida Charter #1	2200001	1937	402	20.75%	0	0	0	0	0	0
Oneida Charter #2	2200002	1098	164	14.94%	0	0	0	0	0	0
Roxand #1A	2400001A	1057	195	18.45%	0	0	0	0	0	0
Roxand #1B	2400001B	289	0	0.00%	0	0	0	0	0	0
Sunfield	2600001	1581	218	13.79%	0	0	0	0	0	0
Vermontville	2800001	1547	388	25.08%	0	0	0	0	0	0
Walton	3000001	1653	215	13.01%	0	0	0	0	0	0
Windsor Charter #1	3200001	1808	399	22.07%	0	0	0	0	0	0
Windsor Charter #2	3200002	1921	453	23.58%	0	0	0	0	0	0
Windsor Charter #3A	3200003A	481	362	75.26%	0	0	0	0	0	0
Windsor Charter #3B	3200003B	1174	0	0.00%	0	0	0	0	0	0
City of Charlotte Dist 1, #1	5201001	1882	286	15.20%	0	0	0	0	0	0
City of Charlotte Dist 1, #2A	5201002A	284	242	85.21%	0	0	0	0	0	0
City of Charlotte Dist 1, #2B	5201002B	977	0	0.00%	0	0	0	0	0	0
City of Charlotte Dist 2, #1	5202001	1490	276	18.52%	0	0	0	0	0	0
City of Charlotte Dist 2, #2	5202002	1632	279	17.10%	0	0	0	0	0	0
City of Eaton Rapids #1	5400001	1252	101	8.07%	8	56	64	7	18	25
City of Eaton Rapids #2	5400002	1178	126	10.70%	19	45	64	5	42	47
City of Eaton Rapids #3	5400003	1399	175	12.51%	18	80	98	8	50	58
City of Grand Ledge #1	5600001	1909	259	13.57%	0	0	0	0	0	0
City of Grand Ledge #2	5600002	1800	247	13.72%	0	0	0	0	0	0
City of Grand Ledge #3	5600003	1311	264	20.14%	0	0	0	0	0	0
City of Grand Ledge #4	5600004	895	197	22.01%	0	0	0	0	0	0
City of Lansing Ward 3, #22	5803022	1213	78	6.43%	0	0	0	0	0	0
City of Lansing Ward 3, #23	5803023	2175	233	10.71%	0	0	0	0	0	0
City of Olivet	6000001	752	79	10.51%	0	0	0	0	0	0
City of Potterville	6200001	1689	247	14.62%	0	0	0	0	0	0
Totals		**79367**	**14571**		**199**	**778**	**977**	**73**	**265**	**338**
Registered Voters	79367									
% of Voter Turnout	18.36%									

State Representative 71st District

1 position per party

Precinct	Deb Shaughnessy Republican	TOTALS	Theresa Abed Democrat	Andrea Cascarilla Democrat	Douglas C. Drake Democrat	TOTALS
Bellevue #1	115	115	20	9	8	37
Bellevue #2	50	50	12	1	6	19
Benton #1A	269	269	51	31	21	103
Benton #1B	0	0	0	0	0	0
Brookfield #1A	0	0	0	0	0	0
Brookfield #1B	0	0	0	0	0	0
Carmel	228	228	47	17	15	79
Chester	227	227	28	20	16	84
Delta Charter #1	208	208	47	72	35	154
Delta Charter #2A	190	190	72	65	16	153
Delta Charter #2B	0	0	0	0	0	0
Delta Charter #3	89	89	38	25	30	93
Delta Charter #4	260	260	69	104	38	211
Delta Charter #5	144	144	56	107	29	192
Delta Charter #6	210	210	62	125	21	208
Delta Charter #7	81	81	46	71	19	136
Delta Charter #8	76	76	29	60	20	109
Delta Charter #9	187	187	52	74	35	161
Delta Charter #10	137	137	70	58	19	147
Delta Charter #11	52	52	24	26	9	59
Delta Charter #12	171	171	54	33	14	101
Delta Charter #13A	139	139	41	37	12	90
Delta Charter #13B	0	0	0	0	0	0
Delta Charter #14	161	161	70	85	32	187
Delta Charter #15	89	89	34	86	18	138
Delta Charter #16	114	114	33	45	10	88
Eaton #1	0	0	0	0	0	0
Eaton #2	0	0	0	0	0	0
Eaton Rapids #1	116	116	23	17	8	48
Eaton Rapids #2A	158	158	51	27	9	87
Eaton Rapids #2B	0	0	0	0	0	0
Hamlin #1A	0	0	0	0	0	0
Hamlin #1B	0	0	0	0	0	0
Hamlin #1C	0	0	0	0	0	0
Hamlin #1D	0	0	0	0	0	0
Kalamo	131	131	27	19	11	57
Oneida Charter #1	219	219	71	29	10	110
Oneida Charter #2	81	81	31	21	3	55
Roxand #1A	106	106	32	10	4	46
Roxand #1B	0	0	0	0	0	0
Sunfield	117	117	26	7	17	50
Vermontville	147	147	95	32	16	143
Walton	139	139	13	12	10	35
Windsor Charter #1	210	210	45	25	17	87
Windsor Charter #2	211	211	54	70	16	140
Windsor Charter #3A	185	185	42	48	18	108
Windsor Charter #3B	0	0	0	0	0	0
City of Charlotte Dist 1, #1	137	137	54	42	12	108
City of Charlotte Dist 1, #2A	110	110	35	52	15	102
City of Charlotte Dist 1, #2B	0	0	0	0	0	0
City of Charlotte Dist 2, #1	127	127	33	45	22	100
City of Charlotte Dist 2, #2	142	142	50	29	20	99
City of Eaton Rapids #1	0	0	0	0	0	0
City of Eaton Rapids #2	0	0	0	0	0	0
City of Eaton Rapids #3	0	0	0	0	0	0
City of Grand Ledge #1	101	101	81	29	7	117
City of Grand Ledge #2	111	111	44	47	11	102
City of Grand Ledge #3	105	105	88	35	11	134
City of Grand Ledge #4	99	99	28	39	11	78
City of Lansing Ward 3, #22	10	10	22	20	14	56
City of Lansing Ward 3, #23	38	38	47	87	34	168
City of Olivet	41	41	11	9	4	24
City of Potterville	131	131	16	49	4	69
Totals	**6169**	**6169**	**1974**	**1951**	**727**	**4652**

SUMMARY REPORT — EMMET COUNTY — OFFICIAL RESULTS
RUN DATE:08/16/12 — 2012 OPEN PRIMARY
RUN TIME:03:17 PM — AUGUST 7, 2012
STATISTICS

	VOTES	PERCENT
PRECINCTS COUNTED (OF 23)	23	100.00
REGISTERED VOTERS - TOTAL	26,548	
BALLOTS CAST - TOTAL	5,408	
VOTER TURNOUT - TOTAL		20.37

********** (REPUBLICAN PARTY) **********

UNITED STATES SENATOR 37TH DISTRICT
Vote for not more than 1
(WITH 23 OF 23 PRECINCTS COUNTED)

Clark Durant	1,512	43.44
Gary Glenn	147	4.22
Randy Hekman	179	5.14
Pete Hoekstra	1,643	47.20
WRITE-IN.	0	
Total	3,481	

REPRESENTATIVE IN CONGRESS
Vote for not more than 1
(WITH 23 OF 23 PRECINCTS COUNTED)

Dan Benishek	3,090	100.00
WRITE-IN.	0	
Total	3,090	

REPRESENTATIVE IN STATE LEGISLATURE
Vote for not more than 1
(WITH 23 OF 23 PRECINCTS COUNTED)

Frank Foster	3,167	100.00
WRITE-IN.	0	
Total	3,167	

PROSECUTING ATTORNEY
Vote for not more than 1
(WITH 23 OF 23 PRECINCTS COUNTED)

James R. Linderman	2,998	100.00
WRITE-IN.	0	
Total	2,998	

SHERIFF
Vote for not more than 1
(WITH 23 OF 23 PRECINCTS COUNTED)

Peter A. Wallin	3,246	100.00
WRITE-IN.	0	
Total	3,246	

CLERK
Vote for not more than 1
(WITH 23 OF 23 PRECINCTS COUNTED)

Gail A. Martin.	3,098	100.00
WRITE-IN.	0	
Total	3,098	

TREASURER
Vote for not more than 1
(WITH 23 OF 23 PRECINCTS COUNTED)

Paul Hramiec	1,623	46.00
Marilyn May.	1,905	54.00
WRITE-IN.	0	
Total	3,528	

REGISTER OF DEEDS
Vote for not more than 1
(WITH 23 OF 23 PRECINCTS COUNTED)

Michele E. Stine	2,879	100.00
WRITE-IN.	0	
Total	2,879	

DRAIN COMMISSIONER
Vote for not more than 1
(WITH 23 OF 23 PRECINCTS COUNTED)

Arden James Bawkey	2,836	100.00
WRITE-IN.	0	
Total	2,836	

COUNTY COMMISSIONER DISTRICT 1
Vote for not more than 1
(WITH 7 OF 7 PRECINCTS COUNTED)

Chuck Laughbaum	289	36.49
James E. Tamlyn	503	63.51
WRITE-IN.	0	
Total	792	

COUNTY COMMISSIONER DISTRICT 2
Vote for not more than 1
(WITH 4 OF 4 PRECINCTS COUNTED)

Larry Cassidy	429	100.00
WRITE-IN.	0	
Total	429	

COUNTY COMMISSIONER DISTRICT 3
Vote for not more than 1
(WITH 3 OF 3 PRECINCTS COUNTED)

WRITE-IN.	5	100.00
Total	5	

COUNTY COMMISSIONER DISTRICT 4
Vote for not more than 1
(WITH 2 OF 2 PRECINCTS COUNTED)

Dan Plasencia	312	51.15
Bill Shorter	298	48.85
WRITE-IN.	0	
Total	610	

COUNTY COMMISSIONER DISTRICT 5
Vote for not more than 1
(WITH 2 OF 2 PRECINCTS COUNTED)

Paul Desy	164	31.78
Bert Notestine.	352	68.22
WRITE-IN.	0	
Total	516	

COUNTY COMMISSIONER DISTRICT 6

Vote for not more than 1
(WITH 2 OF 2 PRECINCTS COUNTED)

David L. Clink.	97	20.08
Shawn R. Wonnacott	386	79.92
WRITE-IN.	0	
Total	483	

COUNTY COMMISSIONER DISTRICT 7
Vote for not more than 1
(WITH 5 OF 5 PRECINCTS COUNTED)

Les Atchison	243	100.00
WRITE-IN.	0	
Total	243	

SUPERVISOR BEAR CREEK TOWNSHIP
Vote for not more than 1
(WITH 3 OF 3 PRECINCTS COUNTED)

WRITE-IN.	0	

SUPERVISOR BLISS TOWNSHIP
Vote for not more than 1
(WITH 1 OF 1 PRECINCTS COUNTED)

Philip Lechowicz	95	100.00
WRITE-IN.	0	
Total	95	

SUPERVISOR CARP LAKE TOWNSHIP
Vote for not more than 1
(WITH 1 OF 1 PRECINCTS COUNTED)

Paul A. Teike	118	100.00
WRITE-IN.	0	
Total	118	

SUPERVISOR CENTER TOWNSHIP
Vote for not more than 1
(WITH 1 OF 1 PRECINCTS COUNTED)

WRITE-IN.	0	

SUPERVISOR CROSS VILLAGE TOWNSHIP
Vote for not more than 1
(WITH 1 OF 1 PRECINCTS COUNTED)

WRITE-IN.	0	

SUPERVISOR FRIENDSHIP TOWNSHIP
Vote for not more than 1
(WITH 1 OF 1 PRECINCTS COUNTED)

WRITE-IN.	0	

SUPERVISOR LITTLE TRAVERSE TOWNSHIP
Vote for not more than 1
(WITH 1 OF 1 PRECINCTS COUNTED)

William P. Dohm	153	100.00
WRITE-IN.	0	
Total	153	

SUPERVISOR LITTLEFIELD TOWNSHIP
Vote for not more than 1
(WITH 1 OF 1 PRECINCTS COUNTED)

Damien B. Henning.	199	100.00
WRITE-IN.	0	

Total	199	

SUPERVISOR MAPLE RIVER TOWNSHIP
Vote for not more than 1
(WITH 1 OF 1 PRECINCTS COUNTED)

John Eby	73	100.00
WRITE-IN.	0	
Total	73	

SUPERVISOR MCKINLEY TOWNSHIP
Vote for not more than 1
(WITH 1 OF 1 PRECINCTS COUNTED)

Mark Drier	94	100.00
WRITE-IN.	0	
Total	94	

SUPERVISOR PLEASANTVIEW TOWNSHIP
Vote for not more than 1
(WITH 1 OF 1 PRECINCTS COUNTED)

William Wiechmann.	58	100.00
WRITE-IN.	0	
Total	58	

SUPERVISOR READMOND TOWNSHIP
Vote for not more than 1
(WITH 1 OF 1 PRECINCTS COUNTED)

Gordon Kruskie.	80	100.00
WRITE-IN.	0	
Total	80	

SUPERVISOR RESORT TOWNSHIP
Vote for not more than 1
(WITH 1 OF 1 PRECINCTS COUNTED)

Robert Wheaton.	274	100.00
WRITE-IN.	0	
Total	274	

SUPERVISOR SPRINGVALE TOWNSHIP
Vote for not more than 1
(WITH 1 OF 1 PRECINCTS COUNTED)

Roger Fate	144	45.86
F. Tom Whipp	170	54.14
WRITE-IN.	0	
Total	314	

SUPERVISOR WAWATAM TOWNSHIP
Vote for not more than 1
(WITH 1 OF 1 PRECINCTS COUNTED)

Roger Moore.	110	100.00
WRITE-IN.	0	
Total	110	

SUPERVISOR WEST TRAVERSE TOWNSHIP
Vote for not more than 1
(WITH 1 OF 1 PRECINCTS COUNTED)

Robert Sandford	172	100.00
WRITE-IN.	0	
Total	172	

CLERK BEAR CREEK TOWNSHIP

Vote for not more than 1
(WITH 3 OF 3 PRECINCTS COUNTED)

Judy Mays	503	100.00
WRITE-IN.	0	
Total	503	

CLERK BLISS TOWNSHIP
Vote for not more than 1
(WITH 1 OF 1 PRECINCTS COUNTED)

Doris LaVictor.	97	100.00
WRITE-IN.	0	
Total	97	

CLERK CARP LAKE TOWNSHIP
Vote for not more than 1
(WITH 1 OF 1 PRECINCTS COUNTED)

WRITE-IN.	0	

CLERK CENTER TOWNSHIP
Vote for not more than 1
(WITH 1 OF 1 PRECINCTS COUNTED)

Linda Bailey	56	100.00
WRITE-IN.	0	
Total	56	

CLERK CROSS VILLAGE TOWNSHIP
Vote for not more than 1
(WITH 1 OF 1 PRECINCTS COUNTED)

John F. Keller.	45	100.00
WRITE-IN.	0	
Total	45	

CLERK FRIENDSHIP TOWNSHIP
Vote for not more than 1
(WITH 1 OF 1 PRECINCTS COUNTED)

Janell S. Van Divner.	99	100.00
WRITE-IN.	0	
Total	99	

CLERK LITTLE TRAVERSE TOWNSHIP
Vote for not more than 1
(WITH 1 OF 1 PRECINCTS COUNTED)

Lynda L. Arman.	153	100.00
WRITE-IN.	0	
Total	153	

CLERK LITTLEFIELD TOWNSHIP
Vote for not more than 1
(WITH 1 OF 1 PRECINCTS COUNTED)

Sondra L. Festerling.	194	100.00
WRITE-IN.	0	
Total	194	

CLERK MAPLE RIVER TOWNSHIP
Vote for not more than 1
(WITH 1 OF 1 PRECINCTS COUNTED)

Tammy S. Gregory	79	100.00
WRITE-IN.	0	
Total	79	

CLERK MCKINLEY TOWNSHIP
Vote for not more than 1
(WITH 1 OF 1 PRECINCTS COUNTED)

WRITE-IN.	0	

CLERK PLEASANTVIEW TOWNSHIP
Vote for not more than 1
(WITH 1 OF 1 PRECINCTS COUNTED)

Debra Bosma.	54	100.00
WRITE-IN.	0	
Total	54	

CLERK READMOND TOWNSHIP
Vote for not more than 1
(WITH 1 OF 1 PRECINCTS COUNTED)

Molly Veling	78	100.00
WRITE-IN.	0	
Total	78	

CLERK RESORT TOWNSHIP
Vote for not more than 1
(WITH 1 OF 1 PRECINCTS COUNTED)

Lucy Eppler.	275	100.00
WRITE-IN.	0	
Total	275	

CLERK SPRINGVALE TOWNSHIP
Vote for not more than 1
(WITH 1 OF 1 PRECINCTS COUNTED)

WRITE-IN.	0	

CLERK WAWATAM TOWNSHIP
Vote for not more than 1
(WITH 1 OF 1 PRECINCTS COUNTED)

Grace Gwilt.	115	100.00
WRITE-IN.	0	
Total	115	

CLERK WEST TRAVERSE TOWNSHIP
Vote for not more than 1
(WITH 1 OF 1 PRECINCTS COUNTED)

Cindy J. Baiardi	178	100.00
WRITE-IN.	0	
Total	178	

TREASURER BEAR CREEK TOWNSHIP
Vote for not more than 1
(WITH 3 OF 3 PRECINCTS COUNTED)

Connie Golding.	489	100.00
WRITE-IN.	0	
Total	489	

TREASURER BLISS TOWNSHIP
Vote for not more than 1
(WITH 1 OF 1 PRECINCTS COUNTED)

Mary E. Fortney	96	100.00
WRITE-IN.	0	
Total	96	

TREASURER CARP LAKE TOWNSHIP

Vote for not more than 1
(WITH 1 OF 1 PRECINCTS COUNTED)

Rosemary Consani	30	22.39
Bill Mummert	104	77.61
WRITE-IN.	0	
Total	134	

TREASURER CENTER TOWNSHIP
Vote for not more than 1
(WITH 1 OF 1 PRECINCTS COUNTED)

Michelle Zmikly	63	100.00
WRITE-IN.	0	
Total	63	

TREASURER CROSS VILLAGE TOWNSHIP
Vote for not more than 1
(WITH 1 OF 1 PRECINCTS COUNTED)

Marie Krupa.	60	100.00
WRITE-IN.	0	
Total	60	

TREASURER FRIENDSHIP TOWNSHIP
Vote for not more than 1
(WITH 1 OF 1 PRECINCTS COUNTED)

WRITE-IN.	0	

TREASURER LITTLE TRAVERSE TOWNSHIP
Vote for not more than 1
(WITH 1 OF 1 PRECINCTS COUNTED)

Connie Shepherd-O'Neill.	155	100.00
WRITE-IN.	0	
Total	155	

TREASURER LITTLEFIELD TOWNSHIP
Vote for not more than 1
(WITH 1 OF 1 PRECINCTS COUNTED)

WRITE-IN.	0	

TREASURER MAPLE RIVER TOWNSHIP
Vote for not more than 1
(WITH 1 OF 1 PRECINCTS COUNTED)

Nancy J. Salar.	72	100.00
WRITE-IN.	0	
Total	72	

TREASURER MCKINLEY TOWNSHIP
Vote for not more than 1
(WITH 1 OF 1 PRECINCTS COUNTED)

Elizabeth A. Readmond	94	100.00
WRITE-IN.	0	
Total	94	

TREASURER PLEASANTVIEW TOWNSHIP
Vote for not more than 1
(WITH 1 OF 1 PRECINCTS COUNTED)

Maureen T. Barkley	58	100.00
WRITE-IN.	0	
Total	58	

TREASURER READMOND TOWNSHIP

Vote for not more than 1
(WITH 1 OF 1 PRECINCTS COUNTED)

WRITE-IN.	0	

TREASURER RESORT TOWNSHIP
Vote for not more than 1
(WITH 1 OF 1 PRECINCTS COUNTED)

Suzanne F. Coveyou	203	57.83
Rufus Welsheimer	148	42.17
WRITE-IN.	0	
Total	351	

TREASURER SPRINGVALE TOWNSHIP
Vote for not more than 1
(WITH 1 OF 1 PRECINCTS COUNTED)

Dawn Derue	173	56.72
Robert C. Kerton	132	43.28
WRITE-IN.	0	
Total	305	

TREASURER WAWATAM TOWNSHIP
Vote for not more than 1
(WITH 1 OF 1 PRECINCTS COUNTED)

Elaine L. Desy.	115	100.00
WRITE-IN.	0	
Total	115	

TREASURER WEST TRAVERSE TOWNSHIP
Vote for not more than 1
(WITH 1 OF 1 PRECINCTS COUNTED)

Kristi Hollingsworth.	181	100.00
WRITE-IN.	0	
Total	181	

TRUSTEES BEAR CREEK TOWNSHIP
Vote for not more than 2
(WITH 3 OF 3 PRECINCTS COUNTED)

Joseph E. Hoffman.	371	38.05
Donald Nowland.	260	26.67
Jonathan D. Scheel	95	9.74
Jim Scollin.	249	25.54
WRITE-IN.	0	
Total	975	

TRUSTEES BLISS TOWNSHIP
Vote for not more than 2
(WITH 1 OF 1 PRECINCTS COUNTED)

Ronald Lee Cease	85	100.00
WRITE-IN.	0	
Total	85	

TRUSTEES CARP LAKE TOWNSHIP
Vote for not more than 2
(WITH 1 OF 1 PRECINCTS COUNTED)

John D. Beeson.	53	24.09
Kenneth McGuire	80	36.36
Robert Roll.	87	39.55
WRITE-IN.	0	
Total	220	

TRUSTEES CENTER TOWNSHIP
Vote for not more than 2
(WITH 1 OF 1 PRECINCTS COUNTED)

Bonnie Godzik	58	47.54
Robert Schneider	22	18.03
Judy Vanavery	42	34.43
WRITE-IN.	0	
Total	122	

TRUSTEES CROSS VILLAGE TOWNSHIP
Vote for not more than 2
(WITH 1 OF 1 PRECINCTS COUNTED)

Stephen Keller.	25	26.88
Lynn A. Ribits.	41	44.09
Howard Wood.	27	29.03
WRITE-IN.	0	
Total	93	

TRUSTEES FRIENDSHIP TOWNSHIP
Vote for not more than 2
(WITH 1 OF 1 PRECINCTS COUNTED)

WRITE-IN.	0	

TRUSTEES LITTLE TRAVERSE TOWNSHIP
Vote for not more than 2
(WITH 1 OF 1 PRECINCTS COUNTED)

Ken Garver	149	94.30
WRITE-IN.	9	5.70
Total	158	

TRUSTEES LITTLEFIELD TOWNSHIP
Vote for not more than 2
(WITH 1 OF 1 PRECINCTS COUNTED)

Katie Derrohn	165	53.23
Dean J. Morford	145	46.77
WRITE-IN.	0	
Total	310	

TRUSTEES MAPLE RIVER TOWNSHIP
Vote for not more than 2
(WITH 1 OF 1 PRECINCTS COUNTED)

Charles Blumke.	71	58.20
Stanley K. Wekwert	51	41.80
WRITE-IN.	0	
Total	122	

TRUSTEES MCKINLEY TOWNSHIP
Vote for not more than 2
(WITH 1 OF 1 PRECINCTS COUNTED)

Michael L. Bohn	92	100.00
WRITE-IN.	0	
Total	92	

TRUSTEES PLEASANTVIEW TOWNSHIP
Vote for not more than 2
(WITH 1 OF 1 PRECINCTS COUNTED)

Leslie Bosma	53	55.79
Robert D. Wurst	42	44.21
WRITE-IN.	0	
Total	95	

TRUSTEES READMOND TOWNSHIP
Vote for not more than 2
(WITH 1 OF 1 PRECINCTS COUNTED)

Roland Krause	72	100.00
WRITE-IN.	0	
Total	72	

TRUSTEES RESORT TOWNSHIP
Vote for not more than 2
(WITH 1 OF 1 PRECINCTS COUNTED)

Donald A. Caird	215	37.07
Dean S. Carper.	165	28.45
Jim Daunter.	200	34.48
WRITE-IN.	0	
Total	580	

TRUSTEES SPRINGVALE TOWNSHIP
Vote for not more than 2
(WITH 1 OF 1 PRECINCTS COUNTED)

Alyce J. Conrad	153	41.80
Marilyn E Harris	213	58.20
WRITE-IN.	0	
Total	366	

TRUSTEES WAWATAM TOWNSHIP
Vote for not more than 2
(WITH 1 OF 1 PRECINCTS COUNTED)

Roy Cole.	97	47.78
Robert F. Desy.	106	52.22
WRITE-IN.	0	
Total	203	

TRUSTEES WEST TRAVERSE TOWNSHIP
Vote for not more than 2
(WITH 1 OF 1 PRECINCTS COUNTED)

John T. Baker	166	49.40
James R. Bartlett.	170	50.60
WRITE-IN.	0	
Total	336	

CONSTABLE MCKINLEY TOWNSHIP
Vote for not more than 1
(WITH 1 OF 1 PRECINCTS COUNTED)

WRITE-IN.	0	

DELEGATE TO COUNTY CONVENTION BEAR CREEK 1
Vote for not more than 1
(WITH 1 OF 1 PRECINCTS COUNTED)

WRITE-IN.	0	

DELEGATE TO COUNTY CONVENTION BEAR CREEK 2
Vote for not more than 5
(WITH 1 OF 1 PRECINCTS COUNTED)

WRITE-IN.	0	

DELEGATE TO COUNTY CONVENTION BEAR CREEK 3
Vote for not more than 6
(WITH 1 OF 1 PRECINCTS COUNTED)

Steve Kehrer	154	33.41

Jacqueline Kosloskey.	153	33.19
William Kosloskey.	154	33.41
WRITE-IN.	0	
Total	461	

DELEGATE TO COUNTY CONVENTION BLISS
Vote for not more than 1
(WITH 1 OF 1 PRECINCTS COUNTED)

WRITE-IN.	0	

DELEGATE TO COUNTY CONVENTION CARP LAKE
Vote for not more than 1
(WITH 1 OF 1 PRECINCTS COUNTED)

WRITE-IN.	2	100.00
Total	2	

DELEGATE TO COUNTY CONVENTION CENTER
Vote for not more than 1
(WITH 1 OF 1 PRECINCTS COUNTED)

Jonathan Colegrove	51	100.00
WRITE-IN.	0	
Total	51	

DELEGATE TO COUNTY CONVENTION CROSS VILLAGE
Vote for not more than 1
(WITH 1 OF 1 PRECINCTS COUNTED)

Ronald H. Brown	51	100.00
WRITE-IN.	0	
Total	51	

DELEGATE TO COUNTY CONVENTION FRIENDSHIP
Vote for not more than 2
(WITH 1 OF 1 PRECINCTS COUNTED)

James R. Kosloskey	76	100.00
WRITE-IN.	0	
Total	76	

DELEGATE TO COUNTY CONVENTION HARBOR SPRINGS
Vote for not more than 3
(WITH 1 OF 1 PRECINCTS COUNTED)

William McCullough	117	100.00
WRITE-IN.	0	
Total	117	

DELEGATE TO COUNTY CONVENTION LITTLE TRAVERSE
Vote for not more than 7
(WITH 1 OF 1 PRECINCTS COUNTED)

Richard P. Carlson	110	35.71
Reed Galvin.	100	32.47
Michael J. Woods	98	31.82
WRITE-IN.	0	
Total	308	

DELEGATE TO COUNTY CONVENTION LITTLEFIELD
Vote for not more than 5
(WITH 1 OF 1 PRECINCTS COUNTED)

Heather Cassel.	135	48.21
Gerry Szymanski	144	51.43
WRITE-IN.	1	.36
Total	280	

DELEGATE TO COUNTY CONVENTION MAPLE RIVER
Vote for not more than 2
(WITH 1 OF 1 PRECINCTS COUNTED)

Jeffrey Sobonya	61	100.00
WRITE-IN.	0	
Total	61	

DELEGATE TO COUNTY CONVENTION MCKINLEY
Vote for not more than 1
(WITH 1 OF 1 PRECINCTS COUNTED)

WRITE-IN.	0	

DELEGATE TO COUNTY CONVENTION PETOSKEY 1
Vote for not more than 2
(WITH 1 OF 1 PRECINCTS COUNTED)

WRITE-IN.	0	

DELEGATE TO COUNTY CONVENTION PETOSKEY 2
Vote for not more than 3
(WITH 1 OF 1 PRECINCTS COUNTED)

John P. Ternes.	76	30.77
Rosemary Ternes	74	29.96
G. Jack Waldvogel.	97	39.27
WRITE-IN.	0	
Total	247	

DELEGATE TO COUNTY CONVENTION PETOSKEY 3
Vote for not more than 4
(WITH 1 OF 1 PRECINCTS COUNTED)

Kyle Denholm	82	22.65
Sherry Loar-Trudell	96	26.52
Mark Rybicki	84	23.20
Brian Sommerfield.	100	27.62
WRITE-IN.	0	
Total	362	

DELEGATE TO COUNTY CONVENTION PETOSKEY 4
Vote for not more than 1
(WITH 1 OF 1 PRECINCTS COUNTED)

Laura Jagla Skallerup	59	100.00
WRITE-IN.	0	
Total	59	

DELEGATE TO COUNTY CONVENTION PLEASANTVIEW
Vote for not more than 2
(WITH 1 OF 1 PRECINCTS COUNTED)

WRITE-IN.	0	

DELEGATE TO COUNTY CONVENTION READMOND
Vote for not more than 1
(WITH 1 OF 1 PRECINCTS COUNTED)

Mark Rosczewski	72	100.00
WRITE-IN.	0	
Total	72	

DELEGATE TO COUNTY CONVENTION RESORT
Vote for not more than 7
(WITH 1 OF 1 PRECINCTS COUNTED)

John F. Ferguson	187	23.09

Antoinette Gramzay	145	17.90
Brandon Gramzay	147	18.15
Gerald Gramzay.	144	17.78
Karen A. LaCross	187	23.09
WRITE-IN.	0	
Total	810	

DELEGATE TO COUNTY CONVENTION SPRINGVALE
Vote for not more than 5
(WITH 1 OF 1 PRECINCTS COUNTED)

WRITE-IN.	0	

DELEGATE TO COUNTY CONVENTION WAWATAM
Vote for not more than 1
(WITH 1 OF 1 PRECINCTS COUNTED)

WRITE-IN.	0	

DELEGATE TO COUNTY CONVENTION WEST TRAVERSE
Vote for not more than 6
(WITH 1 OF 1 PRECINCTS COUNTED)

Sharon Clark	110	11.48
Steven G. Clark	99	10.33
Dennis Kelly	84	8.77
Gail S. Kozlowski.	128	13.36
Richard L. Kozlowski.	115	12.00
Nancy L. Sarowski.	125	13.05
Thomas W. Sarowski	106	11.06
Lou Zako.	100	10.44
Mary Jane Zako.	91	9.50
WRITE-IN.	0	
Total	958	

********** (DEMOCRATIC PARTY) **********

UNITED STATES SENATOR
Vote for not more than 1
(WITH 23 OF 23 PRECINCTS COUNTED)

Debbie Stabenow	1,156	100.00
WRITE-IN.	0	
Total	1,156	

REPRESENTATIVE IN CONGRESS
Vote for not more than 1
(WITH 23 OF 23 PRECINCTS COUNTED)

Gary McDowell	1,151	100.00
WRITE-IN.	0	
Total	1,151	

REPRESENTATIVE IN STATE LEGISLATURE
Vote for not more than 1
(WITH 23 OF 23 PRECINCTS COUNTED)

Jim Martin	240	19.95
Suzanne Shumway	963	80.05
WRITE-IN.	0	
Total	1,203	

PROSECUTING ATTORNEY
Vote for not more than 1
(WITH 23 OF 23 PRECINCTS COUNTED)

WRITE-IN.	0	

SHERIFF
Vote for not more than 1
(WITH 23 OF 23 PRECINCTS COUNTED)
WRITE-IN. 0

CLERK
Vote for not more than 1
(WITH 23 OF 23 PRECINCTS COUNTED)
WRITE-IN. 0

TREASURER
Vote for not more than 1
(WITH 23 OF 23 PRECINCTS COUNTED)
WRITE-IN. 0

REGISTER OF DEEDS
Vote for not more than 1
(WITH 23 OF 23 PRECINCTS COUNTED)
WRITE-IN. 0

DRAIN COMMISSIONER
Vote for not more than 1
(WITH 23 OF 23 PRECINCTS COUNTED)
WRITE-IN. 0

COUNTY COMMISSIONER DISTRICT 1
Vote for not more than 1
(WITH 7 OF 7 PRECINCTS COUNTED)
WRITE-IN. 0

COUNTY COMMISSIONER DISTRICT 2
Vote for not more than 1
(WITH 4 OF 4 PRECINCTS COUNTED)
WRITE-IN. 0

COUNTY COMMISSIONER DISTRICT 3
Vote for not more than 1
(WITH 3 OF 3 PRECINCTS COUNTED)
WRITE-IN. 0

COUNTY COMMISSIONER DISTRICT 4
Vote for not more than 1
(WITH 2 OF 2 PRECINCTS COUNTED)
WRITE-IN. 0

COUNTY COMMISSIONER DISTRICT 5
Vote for not more than 1
(WITH 2 OF 2 PRECINCTS COUNTED)
WRITE-IN. 0

COUNTY COMMISSIONER DISTRICT 6
Vote for not more than 1
(WITH 2 OF 2 PRECINCTS COUNTED)
WRITE-IN. 0

COUNTY COMMISSIONER DISTRICT 7
Vote for not more than 1
(WITH 5 OF 5 PRECINCTS COUNTED)
WRITE-IN. 0

SUPERVISOR BEAR CREEK TOWNSHIP
Vote for not more than 1
(WITH 3 OF 3 PRECINCTS COUNTED)

Dennis Keiser	254	100.00
WRITE-IN.	0	
Total	254	

SUPERVISOR BLISS TOWNSHIP
Vote for not more than 1
(WITH 1 OF 1 PRECINCTS COUNTED)

WRITE-IN.	0	

SUPERVISOR CARP LAKE TOWNSHIP
Vote for not more than 1
(WITH 1 OF 1 PRECINCTS COUNTED)

WRITE-IN.	0	

SUPERVISOR CENTER TOWNSHIP
Vote for not more than 1
(WITH 1 OF 1 PRECINCTS COUNTED)

Chris Jurek.	18	100.00
WRITE-IN.	0	
Total	18	

SUPERVISOR CROSS VILLAGE TOWNSHIP
Vote for not more than 1
(WITH 1 OF 1 PRECINCTS COUNTED)

Gene Reck	16	100.00
WRITE-IN.	0	
Total	16	

SUPERVISOR FRIENDSHIP TOWNSHIP
Vote for not more than 1
(WITH 1 OF 1 PRECINCTS COUNTED)

WRITE-IN.	0	

SUPERVISOR LITTLE TRAVERSE TOWNSHIP
Vote for not more than 1
(WITH 1 OF 1 PRECINCTS COUNTED)

WRITE-IN.	0	

SUPERVISOR LITTLEFIELD TOWNSHIP
Vote for not more than 1
(WITH 1 OF 1 PRECINCTS COUNTED)

WRITE-IN.	0	

SUPERVISOR MAPLE RIVER TOWNSHIP
Vote for not more than 1
(WITH 1 OF 1 PRECINCTS COUNTED)

WRITE-IN.	0	

SUPERVISOR MCKINLEY TOWNSHIP
Vote for not more than 1
(WITH 1 OF 1 PRECINCTS COUNTED)

WRITE-IN.	0	

SUPERVISOR PLEASANTVIEW TOWNSHIP
Vote for not more than 1
(WITH 1 OF 1 PRECINCTS COUNTED)

WRITE-IN.	0	

SUPERVISOR READMOND TOWNSHIP
Vote for not more than 1
(WITH 1 OF 1 PRECINCTS COUNTED)

WRITE-IN.	0	

SUPERVISOR RESORT TOWNSHIP
Vote for not more than 1
(WITH 1 OF 1 PRECINCTS COUNTED)

WRITE-IN.	0	

SUPERVISOR SPRINGVALE TOWNSHIP
Vote for not more than 1
(WITH 1 OF 1 PRECINCTS COUNTED)

WRITE-IN.	0	

SUPERVISOR WAWATAM TOWNSHIP
Vote for not more than 1
(WITH 1 OF 1 PRECINCTS COUNTED)

WRITE-IN.	0	

SUPERVISOR WEST TRAVERSE TOWNSHIP
Vote for not more than 1
(WITH 1 OF 1 PRECINCTS COUNTED)

WRITE-IN.	0	

CLERK BEAR CREEK TOWNSHIP
Vote for not more than 1
(WITH 3 OF 3 PRECINCTS COUNTED)

WRITE-IN.	0	

CLERK BLISS TOWNSHIP
Vote for not more than 1
(WITH 1 OF 1 PRECINCTS COUNTED)

WRITE-IN.	0	

CLERK CARP LAKE TOWNSHIP
Vote for not more than 1
(WITH 1 OF 1 PRECINCTS COUNTED)

Angie Berry.	24	100.00
WRITE-IN.	0	
Total	24	

CLERK CENTER TOWNSHIP
Vote for not more than 1
(WITH 1 OF 1 PRECINCTS COUNTED)

WRITE-IN.	0	

CLERK CROSS VILLAGE TOWNSHIP
Vote for not more than 1
(WITH 1 OF 1 PRECINCTS COUNTED)

WRITE-IN.	0	

CLERK FRIENDSHIP TOWNSHIP
Vote for not more than 1
(WITH 1 OF 1 PRECINCTS COUNTED)

WRITE-IN.	0	

CLERK LITTLE TRAVERSE TOWNSHIP

Vote for not more than 1
(WITH 1 OF 1 PRECINCTS COUNTED)
WRITE-IN. 0

CLERK LITTLEFIELD TOWNSHIP
Vote for not more than 1
(WITH 1 OF 1 PRECINCTS COUNTED)
WRITE-IN. 0

CLERK MAPLE RIVER TOWNSHIP
Vote for not more than 1
(WITH 1 OF 1 PRECINCTS COUNTED)
WRITE-IN. 0

CLERK MCKINLEY TOWNSHIP
Vote for not more than 1
(WITH 1 OF 1 PRECINCTS COUNTED)
WRITE-IN. 0

CLERK PLEASANTVIEW TOWNSHIP
Vote for not more than 1
(WITH 1 OF 1 PRECINCTS COUNTED)
WRITE-IN. 0

CLERK READMOND TOWNSHIP
Vote for not more than 1
(WITH 1 OF 1 PRECINCTS COUNTED)
WRITE-IN. 0

CLERK RESORT TOWNSHIP
Vote for not more than 1
(WITH 1 OF 1 PRECINCTS COUNTED)
WRITE-IN. 0

CLERK SPRINGVALE TOWNSHIP
Vote for not more than 1
(WITH 1 OF 1 PRECINCTS COUNTED)
WRITE-IN. 0

CLERK WAWATAM TOWNSHIP
Vote for not more than 1
(WITH 1 OF 1 PRECINCTS COUNTED)
WRITE-IN. 0

CLERK WEST TRAVERSE TOWNSHIP
Vote for not more than 1
(WITH 1 OF 1 PRECINCTS COUNTED)
WRITE-IN. 0

TREASURER BEAR CREEK TOWNSHIP
Vote for not more than 1
(WITH 3 OF 3 PRECINCTS COUNTED)
WRITE-IN. 0

TREASURER BLISS TOWNSHIP
Vote for not more than 1
(WITH 1 OF 1 PRECINCTS COUNTED)
WRITE-IN. 0

TREASURER CARP LAKE TOWNSHIP

Vote for not more than 1
(WITH 1 OF 1 PRECINCTS COUNTED)

WRITE-IN.	0	

TREASURER CENTER TOWNSHIP
Vote for not more than 1
(WITH 1 OF 1 PRECINCTS COUNTED)

WRITE-IN.	0	

TREASURER CROSS VILLAGE TOWNSHIP
Vote for not more than 1
(WITH 1 OF 1 PRECINCTS COUNTED)

WRITE-IN.	0	

TREASURER FRIENDSHIP TOWNSHIP
Vote for not more than 1
(WITH 1 OF 1 PRECINCTS COUNTED)

WRITE-IN.	0	

TREASURER LITTLE TRAVERSE TOWNSHIP
Vote for not more than 1
(WITH 1 OF 1 PRECINCTS COUNTED)

WRITE-IN.	0	

TREASURER LITTLEFIELD TOWNSHIP
Vote for not more than 1
(WITH 1 OF 1 PRECINCTS COUNTED)

WRITE-IN.	0	

TREASURER MAPLE RIVER TOWNSHIP
Vote for not more than 1
(WITH 1 OF 1 PRECINCTS COUNTED)

WRITE-IN.	0	

TREASURER MCKINLEY TOWNSHIP
Vote for not more than 1
(WITH 1 OF 1 PRECINCTS COUNTED)

WRITE-IN.	0	

TREASURER PLEASANTVIEW TOWNSHIP
Vote for not more than 1
(WITH 1 OF 1 PRECINCTS COUNTED)

WRITE-IN.	0	

TREASURER READMOND TOWNSHIP
Vote for not more than 1
(WITH 1 OF 1 PRECINCTS COUNTED)

Janet Hendricks	16	100.00
WRITE-IN.	0	
Total	16	

TREASURER RESORT TOWNSHIP
Vote for not more than 1
(WITH 1 OF 1 PRECINCTS COUNTED)

WRITE-IN.	0	

TREASURER SPRINGVALE TOWNSHIP
Vote for not more than 1
(WITH 1 OF 1 PRECINCTS COUNTED)

WRITE-IN.	0	

TREASURER WAWATAM TOWNSHIP
Vote for not more than 1
(WITH 1 OF 1 PRECINCTS COUNTED)

WRITE-IN.	0	

TREASURER WEST TRAVERSE TOWNSHIP
Vote for not more than 1
(WITH 1 OF 1 PRECINCTS COUNTED)

WRITE-IN.	0	

TRUSTEES BEAR CREEK TOWNSHIP
Vote for not more than 2
(WITH 3 OF 3 PRECINCTS COUNTED)

Mitch Brown.	209	100.00
WRITE-IN.	0	
Total	209	

TRUSTEES BLISS TOWNSHIP
Vote for not more than 2
(WITH 1 OF 1 PRECINCTS COUNTED)

Amber L. Holt	21	100.00
WRITE-IN.	0	
Total	21	

TRUSTEES CARP LAKE TOWNSHIP
Vote for not more than 2
(WITH 1 OF 1 PRECINCTS COUNTED)

Robert S. Smith	21	100.00
WRITE-IN.	0	
Total	21	

TRUSTEES CENTER TOWNSHIP
Vote for not more than 2
(WITH 1 OF 1 PRECINCTS COUNTED)

WRITE-IN.	0	

TRUSTEES CROSS VILLAGE TOWNSHIP
Vote for not more than 2
(WITH 1 OF 1 PRECINCTS COUNTED)

WRITE-IN.	0	

TRUSTEES FRIENDSHIP TOWNSHIP
Vote for not more than 2
(WITH 1 OF 1 PRECINCTS COUNTED)

WRITE-IN.	0	

TRUSTEES LITTLE TRAVERSE TOWNSHIP
Vote for not more than 2
(WITH 1 OF 1 PRECINCTS COUNTED)

WRITE-IN.	0	

TRUSTEES LITTLEFIELD TOWNSHIP
Vote for not more than 2
(WITH 1 OF 1 PRECINCTS COUNTED)

WRITE-IN.	0	

TRUSTEES MAPLE RIVER TOWNSHIP
Vote for not more than 2
(WITH 1 OF 1 PRECINCTS COUNTED)

WRITE-IN.	0	

TRUSTEES MCKINLEY TOWNSHIP
Vote for not more than 2
(WITH 1 OF 1 PRECINCTS COUNTED)

WRITE-IN.	0	

TRUSTEES PLEASANTVIEW TOWNSHIP
Vote for not more than 2
(WITH 1 OF 1 PRECINCTS COUNTED)

WRITE-IN.	0	

TRUSTEES READMOND TOWNSHIP
Vote for not more than 2
(WITH 1 OF 1 PRECINCTS COUNTED)

WRITE-IN.	0	

TRUSTEES RESORT TOWNSHIP
Vote for not more than 2
(WITH 1 OF 1 PRECINCTS COUNTED)

WRITE-IN.	0	

TRUSTEES SPRINGVALE TOWNSHIP
Vote for not more than 2
(WITH 1 OF 1 PRECINCTS COUNTED)

WRITE-IN.	0	

TRUSTEES WAWATAM TOWNSHIP
Vote for not more than 2
(WITH 1 OF 1 PRECINCTS COUNTED)

WRITE-IN.	0	

TRUSTEES WEST TRAVERSE TOWNSHIP
Vote for not more than 2
(WITH 1 OF 1 PRECINCTS COUNTED)

WRITE-IN.	0	

CONSTABLE MCKINLEY TOWNSHIP
Vote for not more than 1
(WITH 1 OF 1 PRECINCTS COUNTED)

Randolph L. Bricker Jr..	13	100.00
WRITE-IN.	0	
Total	13	

DELEGATE TO COUNTY CONVENTION BEAR CREEK 1
Vote for not more than 2
(WITH 1 OF 1 PRECINCTS COUNTED)

WRITE-IN.	0	

DELEGATE TO COUNTY CONVENTION BEAR CREEK 2
Vote for not more than 5
(WITH 1 OF 1 PRECINCTS COUNTED)

David E. Hansen	99	32.57
Sharyn A. Hansen	102	33.55
Colleen S. Ryan	103	33.88
WRITE-IN.	0	
Total	304	

DELEGATE TO COUNTY CONVENTION BEAR CREEK 3
Vote for not more than 5

(WITH 1 OF 1 PRECINCTS COUNTED)

Hans Bruehl.	69	43.95
Mary Lou Dwan	88	56.05
WRITE-IN.	0	
Total	157	

DELEGATE TO COUNTY CONVENTION BLISS
Vote for not more than 2
(WITH 1 OF 1 PRECINCTS COUNTED)

WRITE-IN.	0	

DELEGATE TO COUNTY CONVENTION CARP LAKE
Vote for not more than 3
(WITH 1 OF 1 PRECINCTS COUNTED)

WRITE-IN.	0	

DELEGATE TO COUNTY CONVENTION CENTER
Vote for not more than 2
(WITH 1 OF 1 PRECINCTS COUNTED)

Gretchen B. Vanloozen	17	100.00
WRITE-IN.	0	
Total	17	

DELEGATE TO COUNTY CONVENTION CROSS VILLAGE
Vote for not more than 2
(WITH 1 OF 1 PRECINCTS COUNTED)

Gene Reck	15	100.00
WRITE-IN.	0	
Total	15	

DELEGATE TO COUNTY CONVENTION FRIENDSHIP
Vote for not more than 3
(WITH 1 OF 1 PRECINCTS COUNTED)

WRITE-IN.	0	

DELEGATE TO COUNTY CONVENTION HARBOR SPRINGS
Vote for not more than 4
(WITH 1 OF 1 PRECINCTS COUNTED)

Abby Dart	50	53.19
Josie Maclean	44	46.81
WRITE-IN.	0	
Total	94	

DELEGATE TO COUNTY CONVENTION LITTLE TRAVERSE
Vote for not more than 5
(WITH 1 OF 1 PRECINCTS COUNTED)

Gary J. Zebko	48	49.48
Nancy L. Zebko.	49	50.52
WRITE-IN.	0	
Total	97	

DELEGATE TO COUNTY CONVENTION LITTLEFIELD
Vote for not more than 4
(WITH 1 OF 1 PRECINCTS COUNTED)

Anne C. Billiard	42	37.17
Delores Hedges.	37	32.74
Walter J. Ochs.	34	30.09
WRITE-IN.	0	
Total	113	

DELEGATE TO COUNTY CONVENTION MAPLE RIVER
Vote for not more than 3
(WITH 1 OF 1 PRECINCTS COUNTED)

Paul Rondell	30	50.00
Jamie Winters	30	50.00
WRITE-IN.	0	
Total	60	

DELEGATE TO COUNTY CONVENTION MCKINLEY
Vote for not more than 2
(WITH 1 OF 1 PRECINCTS COUNTED)

WRITE-IN.	0	

DELEGATE TO COUNTY CONVENTION PETOSKEY 1
Vote for not more than 3
(WITH 1 OF 1 PRECINCTS COUNTED)

Peter Gillard	26	39.39
Anne Srigley	40	60.61
WRITE-IN.	0	
Total	66	

DELEGATE TO COUNTY CONVENTION PETOSKEY 2
Vote for not more than 4
(WITH 1 OF 1 PRECINCTS COUNTED)

Diana Lancaster	71	25.18
Pamela S. Ovshinsky	65	23.05
George Robson	66	23.40
Susan VanDeventer.	80	28.37
WRITE-IN.	0	
Total	282	

DELEGATE TO COUNTY CONVENTION PETOSKEY 3
Vote for not more than 4
(WITH 1 OF 1 PRECINCTS COUNTED)

Carolyn L. Bourland	46	33.09
Gordon E. Bourland	44	31.65
Ryan M. Nelson.	49	35.25
WRITE-IN.	0	
Total	139	

DELEGATE TO COUNTY CONVENTION PETOSKEY 4
Vote for not more than 3
(WITH 1 OF 1 PRECINCTS COUNTED)

Roger L. Srigley	58	100.00
WRITE-IN.	0	
Total	58	

DELEGATE TO COUNTY CONVENTION PLEASANTVIEW
Vote for not more than 2
(WITH 1 OF 1 PRECINCTS COUNTED)

WRITE-IN.	0	

DELEGATE TO COUNTY CONVENTION READMOND
Vote for not more than 2
(WITH 1 OF 1 PRECINCTS COUNTED)

Richard Scott	14	87.50
WRITE-IN.	2	12.50
Total	16	

DELEGATE TO COUNTY CONVENTION RESORT

Vote for not more than 5
(WITH 1 OF 1 PRECINCTS COUNTED)

Betty Palm	70	52.63
Joseph Palm.	63	47.37
WRITE-IN.	0	
Total	133	

DELEGATE TO COUNTY CONVENTION SPRINGVALE
Vote for not more than 4
(WITH 1 OF 1 PRECINCTS COUNTED)

WRITE-IN.	0	

DELEGATE TO COUNTY CONVENTION WAWATAM
Vote for not more than 2
(WITH 1 OF 1 PRECINCTS COUNTED)

Lorna McMahon	13	100.00
WRITE-IN.	0	
Total	13	

DELEGATE TO COUNTY CONVENTION WEST TRAVERSE
Vote for not more than 4
(WITH 1 OF 1 PRECINCTS COUNTED)

Mary Jane Clayton.	39	30.95
Patsy W. Ketterer.	43	34.13
Martha Lancaster	44	34.92
WRITE-IN.	0	
Total	126	

********** (NONPARTISAN) **********

COUNTY - TAX LIMITATION
Vote for not more than 1
(WITH 23 OF 23 PRECINCTS COUNTED)

YES	2,978	66.30
NO.	1,514	33.70
Total	4,492	

BEAR CREEK - LIBRARY PROPOSAL BEAR CREEK TOWNSHIP
Vote for not more than 1
(WITH 3 OF 3 PRECINCTS COUNTED)

YES	640	65.71
NO.	334	34.29
Total	974	

BEAR CREEK - FIRE RENEWAL BEAR CREEK TOWNSHIP
Vote for not more than 1
(WITH 3 OF 3 PRECINCTS COUNTED)

YES	808	82.79
NO.	168	17.21
Total	976	

CARP LAKE - ROAD MILLAGE CARP LAKE TOWNSHIP
Vote for not more than 1
(WITH 1 OF 1 PRECINCTS COUNTED)

YES	118	68.60
NO.	54	31.40
Total	172	

CARP LAKE - FIRE RENEWAL CARP LAKE TOWNSHIP
Vote for not more than 1

(WITH 1 OF 1 PRECINCTS COUNTED)

YES	127	74.27
NO.	44	25.73
Total	171	

RESORT - LIBRARY RESORT TOWNSHIP
Vote for not more than 1
(WITH 1 OF 1 PRECINCTS COUNTED)

YES	302	62.01
NO.	185	37.99
Total	487	

RESORT - FIRE RENEWAL RESORT TOWNSHIP
Vote for not more than 1
(WITH 1 OF 1 PRECINCTS COUNTED)

YES	397	82.37
NO.	85	17.63
Total	482	

SPRINGVALE - ROAD MILLAGE SPRINGVALE TOWNSHIP
Vote for not more than 1
(WITH 1 OF 1 PRECINCTS COUNTED)

YES	261	71.12
NO.	106	28.88
Total	367	

SPRINGVALE - ROAD MILLAGE EXTRA SPRINGVALE TOWNSHIP
Vote for not more than 1
(WITH 1 OF 1 PRECINCTS COUNTED)

YES	179	48.77
NO.	188	51.23
Total	367	

WAWATAM - FIRE WAWATAM TOWNSHIP
Vote for not more than 1
(WITH 1 OF 1 PRECINCTS COUNTED)

YES	132	76.30
NO.	41	23.70
Total	173	

WEST TRAVERSE - THORNE SWIFT WEST TRAVERSE TOWNSHIP
Vote for not more than 1
(WITH 1 OF 1 PRECINCTS COUNTED)

YES	223	80.80
NO.	53	19.20
Total	276	

NORTH EMMET EMERGENCY SERVICES CROSS VILLAGE TOWNSHIP
Vote for not more than 1
(WITH 1 OF 1 PRECINCTS COUNTED)

YES	73	81.11
NO.	17	18.89
Total	90	

NORTH EMMET EMERGENCY SERVICES FRIENDSHIP TOWNSHIP
Vote for not more than 1
(WITH 1 OF 1 PRECINCTS COUNTED)

YES	132	87.42
NO.	19	12.58
Total	151	

NORTH EMMET EMERGENCY SERVICES READMOND TOWNSHIP
Vote for not more than 1
(WITH 1 OF 1 PRECINCTS COUNTED)

YES	108	85.04
NO.	19	14.96
Total	127	

PELLSTON SCHOOLS PELLSTON SCHOOL DISTRICT
Vote for not more than 1
(WITH 8 OF 8 PRECINCTS COUNTED)

YES	373	55.42
NO.	300	44.58
Total	673	

Total	468	

DELEGATE TO COUNTY CONVENTION BEAR CREEK 2
Vote for not more than 5

WRITE-IN.	0	
Total	0	

********** (DEMOCRATIC PARTY) **********

UNITED STATES SENATOR
Vote for not more than 1

Debbie Stabenow	123	100.00
WRITE-IN.	0	
Total	123	

REPRESENTATIVE IN CONGRESS
Vote for not more than 1

Gary McDowell	125	100.00
WRITE-IN.	0	
Total	125	

REPRESENTATIVE IN STATE LEGISLATURE
Vote for not more than 1

Jim Martin	19	15.20
Suzanne Shumway	106	84.80
WRITE-IN.	0	
Total	125	

PROSECUTING ATTORNEY
Vote for not more than 1

WRITE-IN.	0	
Total	0	

SHERIFF
Vote for not more than 1

WRITE-IN.	0	
Total	0	

CLERK
Vote for not more than 1

WRITE-IN.	0	
Total	0	

TREASURER
Vote for not more than 1

WRITE-IN.	0	
Total	0	

REGISTER OF DEEDS
Vote for not more than 1

WRITE-IN.	0	
Total	0	

DRAIN COMMISSIONER
Vote for not more than 1

WRITE-IN.	0	
Total	0	

COUNTY COMMISSIONER DISTRICT 5
Vote for not more than 1

WRITE-IN.	0	
Total	0	

COUNTY COMMISSIONER DISTRICT 7
Vote for not more than 1

WRITE-IN.	0	

SUPERVISOR BEAR CREEK TOWNSHIP
Vote for not more than 1

Dennis Keiser	121	100.00
WRITE-IN.	0	
Total	121	

CLERK BEAR CREEK TOWNSHIP
Vote for not more than 1

WRITE-IN.	0	
Total	0	

TREASURER BEAR CREEK TOWNSHIP
Vote for not more than 1

WRITE-IN.	0	
Total	0	

TRUSTEES BEAR CREEK TOWNSHIP
Vote for not more than 2

Mitch Brown.	96	100.00
WRITE-IN.	0	
Total	96	

DELEGATE TO COUNTY CONVENTION BEAR CREEK 2
Vote for not more than 5

David E. Hansen	99	32.57
Sharyn A. Hansen	102	33.55
Colleen S. Ryan	103	33.88
WRITE-IN.	0	
Total	304	

********** (NONPARTISAN) **********

COUNTY - TAX LIMITATION
Vote for not more than 1

YES	274	67.49
NO.	132	32.51
Total	406	

BEAR CREEK - LIBRARY PROPOSAL BEAR CREEK TOWNSHIP
Vote for not more than 1

YES	281	65.50
NO.	148	34.50
Total	429	

BEAR CREEK - FIRE RENEWAL BEAR CREEK TOWNSHIP
Vote for not more than 1

YES	361	84.35
NO.	67	15.65
Total	428	

PRECINCT REPORT
RUN DATE:08/16/12
RUN TIME:03:17 PM

EMMET COUNTY
2012 OPEN PRIMARY
AUGUST 7, 2012
STATISTICS

OFFICIAL RESULTS

0003 Bear Creek - Precinct 3

	VOTES	PERCENT
REGISTERED VOTERS - TOTAL	2624	
BALLOTS CAST - TOTAL.	463	
VOTER TURNOUT - TOTAL		17.64

********** (REPUBLICAN PARTY) **********

UNITED STATES SENATOR 37TH DISTRICT
Vote for not more than 1

Clark Durant	122	44.85
Gary Glenn	14	5.15
Randy Hekman	21	7.72
Pete Hoekstra	115	42.28
WRITE-IN.	0	
Total	272	

REPRESENTATIVE IN CONGRESS
Vote for not more than 1

Dan Benishek	252	100.00
WRITE-IN.	0	
Total	252	

REPRESENTATIVE IN STATE LEGISLATURE
Vote for not more than 1

Frank Foster	256	100.00
WRITE-IN.	0	
Total	256	

PROSECUTING ATTORNEY
Vote for not more than 1

James R. Linderman	230	100.00
WRITE-IN.	0	
Total	230	

SHERIFF
Vote for not more than 1

Peter A. Wallin	249	100.00
WRITE-IN.	0	
Total	249	

CLERK
Vote for not more than 1

Gail A. Martin.	240	100.00
WRITE-IN.	0	
Total	240	

TREASURER
Vote for not more than 1

Paul Hramiec	124	45.93
Marilyn May.	146	54.07
WRITE-IN.	0	
Total	270	

REGISTER OF DEEDS
Vote for not more than 1

Michele E. Stine	226	100.00
WRITE-IN.	0	
Total	226	

DRAIN COMMISSIONER
Vote for not more than 1

Arden James Bawkey	222	100.00
WRITE-IN.	0	
Total	222	

COUNTY COMMISSIONER DISTRICT 5
Vote for not more than 1

Paul Desy	73	27.65
Bert Notestine.	191	72.35
WRITE-IN.	0	
Total	264	

COUNTY COMMISSIONER DISTRICT 7
Vote for not more than 1

Les Atchison	1	100.00
WRITE-IN.	0	
Total	1	

SUPERVISOR BEAR CREEK TOWNSHIP
Vote for not more than 1

WRITE-IN.	0	
Total	0	

CLERK BEAR CREEK TOWNSHIP
Vote for not more than 1

Judy Mays	210	100.00
WRITE-IN.	0	
Total	210	

TREASURER BEAR CREEK TOWNSHIP
Vote for not more than 1

Connie Golding.	211	100.00
WRITE-IN.	0	
Total	211	

TRUSTEES BEAR CREEK TOWNSHIP
Vote for not more than 2

Joseph E. Hoffman.	158	38.16
Donald Nowland.	107	25.85
Jonathan D. Scheel	42	10.14
Jim Scollin.	107	25.85
WRITE-IN.	0	
Total	414	

DELEGATE TO COUNTY CONVENTION BEAR CREEK 3
Vote for not more than 6

Steve Kehrer	154	33.41
Jacqueline Kosloskey.	153	33.19
William Kosloskey.	154	33.41
WRITE-IN.	0	
Total	461	

********** (DEMOCRATIC PARTY) **********

UNITED STATES SENATOR
Vote for not more than 1

Debbie Stabenow	116	100.00
WRITE-IN.	0	
Total	116	

REPRESENTATIVE IN CONGRESS
Vote for not more than 1

Gary McDowell	117	100.00
WRITE-IN.	0	
Total	117	

REPRESENTATIVE IN STATE LEGISLATURE
Vote for not more than 1

Jim Martin	25	20.16
Suzanne Shumway	99	79.84
WRITE-IN.	0	
Total	124	

PROSECUTING ATTORNEY
Vote for not more than 1

WRITE-IN.	0	
Total	0	

SHERIFF
Vote for not more than 1

WRITE-IN.	0	
Total	0	

CLERK
Vote for not more than 1

WRITE-IN.	0	
Total	0	

TREASURER
Vote for not more than 1

WRITE-IN.	0	
Total	0	

REGISTER OF DEEDS
Vote for not more than 1

WRITE-IN.	0	
Total	0	

DRAIN COMMISSIONER
Vote for not more than 1

WRITE-IN.	0	
Total	0	

COUNTY COMMISSIONER DISTRICT 5
Vote for not more than 1

WRITE-IN.	0	
Total	0	

COUNTY COMMISSIONER DISTRICT 7
Vote for not more than 1

WRITE-IN.	0	
Total	0	

SUPERVISOR BEAR CREEK TOWNSHIP
Vote for not more than 1

Dennis Keiser	100	100.00
WRITE-IN.	0	
Total	100	

CLERK BEAR CREEK TOWNSHIP
Vote for not more than 1

WRITE-IN.	0	
Total	0	

TREASURER BEAR CREEK TOWNSHIP
Vote for not more than 1

WRITE-IN.	0	
Total	0	

TRUSTEES BEAR CREEK TOWNSHIP
Vote for not more than 2

Mitch Brown.	87	100.00
WRITE-IN.	0	
Total	87	

DELEGATE TO COUNTY CONVENTION BEAR CREEK 3
Vote for not more than 5

Hans Bruehl	69	43.95
Mary Lou Dwan	88	56.05
WRITE-IN.	0	
Total	157	

********** (NONPARTISAN) **********

COUNTY - TAX LIMITATION
Vote for not more than 1

YES	271	64.07
NO.	152	35.93
Total	423	

BEAR CREEK - LIBRARY PROPOSAL BEAR CREEK TOWNSHIP
Vote for not more than 1

YES	287	64.64
NO.	157	35.36
Total	444	

BEAR CREEK - FIRE RENEWAL BEAR CREEK TOWNSHIP
Vote for not more than 1

YES	362	81.35
NO.	83	18.65
Total	445	

PRECINCT REPORT
RUN DATE:08/16/12
RUN TIME:03:17 PM

EMMET COUNTY
2012 OPEN PRIMARY
AUGUST 7, 2012
STATISTICS

OFFICIAL RESULTS

0004 Bliss

	VOTES	PERCENT
REGISTERED VOTERS - TOTAL	469	
BALLOTS CAST - TOTAL.	141	
VOTER TURNOUT - TOTAL		30.06

********** (REPUBLICAN PARTY) **********

UNITED STATES SENATOR 37TH DISTRICT
Vote for not more than 1

Clark Durant	37	38.54
Gary Glenn	5	5.21
Randy Hekman	7	7.29
Pete Hoekstra	47	48.96
WRITE-IN.	0	
Total	96	

REPRESENTATIVE IN CONGRESS
Vote for not more than 1

Dan Benishek	81	100.00
WRITE-IN.	0	
Total	81	

REPRESENTATIVE IN STATE LEGISLATURE
Vote for not more than 1

Frank Foster	85	100.00
WRITE-IN.	0	
Total	85	

PROSECUTING ATTORNEY
Vote for not more than 1

James R. Linderman	76	100.00
WRITE-IN.	0	
Total	76	

SHERIFF
Vote for not more than 1

Peter A. Wallin	86	100.00
WRITE-IN.	0	
Total	86	

CLERK
Vote for not more than 1

Gail A. Martin.	84	100.00
WRITE-IN.	0	
Total	84	

TREASURER
Vote for not more than 1

Paul Hramiec	18	18.75
Marilyn May.	78	81.25
WRITE-IN.	0	
Total	96	

REGISTER OF DEEDS
Vote for not more than 1

Michele E. Stine	71	100.00
WRITE-IN.	0	
Total	71	

DRAIN COMMISSIONER
Vote for not more than 1

Arden James Bawkey	70	100.00
WRITE-IN.	0	
Total	70	

COUNTY COMMISSIONER DISTRICT 1
Vote for not more than 1

Chuck Laughbaum	49	47.12
James E. Tamlyn	55	52.88
WRITE-IN.	0	
Total	104	

SUPERVISOR BLISS TOWNSHIP

Vote for not more than 1

Philip Lechowicz	95	100.00
WRITE-IN.	0	
Total	95	

CLERK BLISS TOWNSHIP

Vote for not more than 1

Doris LaVictor.	97	100.00
WRITE-IN.	0	
Total	97	

TREASURER BLISS TOWNSHIP

Vote for not more than 1

Mary E. Fortney	96	100.00
WRITE-IN.	0	
Total	96	

TRUSTEES BLISS TOWNSHIP

Vote for not more than 2

Ronald Lee Cease	85	100.00
WRITE-IN.	0	
Total	85	

DELEGATE TO COUNTY CONVENTION BLISS

Vote for not more than 1

WRITE-IN.	0	
Total	0	

********** (DEMOCRATIC PARTY) **********

UNITED STATES SENATOR

Vote for not more than 1

Debbie Stabenow	24	100.00
WRITE-IN.	0	
Total	24	

REPRESENTATIVE IN CONGRESS

Vote for not more than 1

Gary McDowell	25	100.00
WRITE-IN.	0	
Total	25	

REPRESENTATIVE IN STATE LEGISLATURE

Vote for not more than 1

Jim Martin	6	28.57
Suzanne Shumway	15	71.43
WRITE-IN.	0	
Total	21	

PROSECUTING ATTORNEY

Vote for not more than 1

WRITE-IN.	0	
Total	0	

SHERIFF
Vote for not more than 1

WRITE-IN.	0	
Total	0	

CLERK
Vote for not more than 1

WRITE-IN.	0	
Total	0	

TREASURER
Vote for not more than 1

WRITE-IN.	0	
Total	0	

REGISTER OF DEEDS
Vote for not more than 1

WRITE-IN.	0	
Total	0	

DRAIN COMMISSIONER
Vote for not more than 1

WRITE-IN.	0	
Total	0	

COUNTY COMMISSIONER DISTRICT 1
Vote for not more than 1

WRITE-IN.	0	
Total	0	

SUPERVISOR BLISS TOWNSHIP
Vote for not more than 1

WRITE-IN.	0	
Total	0	

CLERK BLISS TOWNSHIP
Vote for not more than 1

WRITE-IN.	0	
Total	0	

TREASURER BLISS TOWNSHIP
Vote for not more than 1

WRITE-IN.	0	
Total	0	

TRUSTEES BLISS TOWNSHIP
Vote for not more than 2

Amber L. Holt	21	100.00
WRITE-IN.	0	
Total	21	

DELEGATE TO COUNTY CONVENTION BLISS
Vote for not more than 2

WRITE-IN.	0	
Total	0	

********** (NONPARTISAN) **********

COUNTY - TAX LIMITATION
Vote for not more than 1

YES	63	55.75
NO.	50	44.25
Total	113	

PELLSTON SCHOOLS PELLSTON SCHOOL DISTRICT
Vote for not more than 1

YES	59	47.58
NO.	65	52.42
Total	124	

PRECINCT REPORT — EMMET COUNTY — OFFICIAL RESULTS
RUN DATE:08/16/12 — 2012 OPEN PRIMARY
RUN TIME:03:17 PM — AUGUST 7, 2012
STATISTICS

0005 Carp Lake

	VOTES	PERCENT
REGISTERED VOTERS - TOTAL	617	
BALLOTS CAST - TOTAL.	193	
VOTER TURNOUT - TOTAL		31.28

********** (REPUBLICAN PARTY) **********

UNITED STATES SENATOR 37TH DISTRICT
Vote for not more than 1

Clark Durant	51	40.80
Gary Glenn	10	8.00
Randy Hekman	4	3.20
Pete Hoekstra	60	48.00
WRITE-IN.	0	
Total	125	

REPRESENTATIVE IN CONGRESS
Vote for not more than 1

Dan Benishek	112	100.00
WRITE-IN.	0	
Total	112	

REPRESENTATIVE IN STATE LEGISLATURE
Vote for not more than 1

Frank Foster	120	100.00
WRITE-IN.	0	
Total	120	

PROSECUTING ATTORNEY
Vote for not more than 1

James R. Linderman	108	100.00
WRITE-IN.	0	
Total	108	

SHERIFF
Vote for not more than 1

Peter A. Wallin	117	100.00
WRITE-IN.	0	
Total	117	

CLERK
Vote for not more than 1

Gail A. Martin.	116	100.00
WRITE-IN.	0	
Total	116	

TREASURER
Vote for not more than 1

Paul Hramiec	27	19.57
Marilyn May.	111	80.43
WRITE-IN.	0	
Total	138	

REGISTER OF DEEDS
Vote for not more than 1

Michele E. Stine	106	100.00
WRITE-IN.	0	
Total	106	

DRAIN COMMISSIONER
Vote for not more than 1

Arden James Bawkey	110	100.00
WRITE-IN.	0	
Total	110	

COUNTY COMMISSIONER DISTRICT 1
Vote for not more than 1

Chuck Laughbaum	58	38.93
James E. Tamlyn	91	61.07
WRITE-IN.	0	
Total	149	

SUPERVISOR CARP LAKE TOWNSHIP
Vote for not more than 1

Paul A. Teike	118	100.00
WRITE-IN.	0	
Total	118	

CLERK CARP LAKE TOWNSHIP
Vote for not more than 1

WRITE-IN.	0	

Total	0	

TREASURER CARP LAKE TOWNSHIP
Vote for not more than 1

Rosemary Consani	30	22.39
Bill Mummert	104	77.61
WRITE-IN.	0	
Total	134	

TRUSTEES CARP LAKE TOWNSHIP
Vote for not more than 2

John D. Beeson.	53	24.09
Kenneth McGuire	80	36.36
Robert Roll.	87	39.55
WRITE-IN.	0	
Total	220	

DELEGATE TO COUNTY CONVENTION CARP LAKE
Vote for not more than 1

WRITE-IN.	2	100.00
Total	2	

********** (DEMOCRATIC PARTY) **********

UNITED STATES SENATOR
Vote for not more than 1

Debbie Stabenow	26	100.00
WRITE-IN.	0	
Total	26	

REPRESENTATIVE IN CONGRESS
Vote for not more than 1

Gary McDowell	28	100.00
WRITE-IN.	0	
Total	28	

REPRESENTATIVE IN STATE LEGISLATURE
Vote for not more than 1

Jim Martin	13	59.09
Suzanne Shumway	9	40.91
WRITE-IN.	0	
Total	22	

PROSECUTING ATTORNEY
Vote for not more than 1

WRITE-IN.	0	
Total	0	

SHERIFF
Vote for not more than 1

WRITE-IN.	0	
Total	0	

CLERK
Vote for not more than 1

WRITE-IN.	0	
Total	0	

TREASURER
Vote for not more than 1

WRITE-IN.	0	
Total	0	

REGISTER OF DEEDS
Vote for not more than 1

WRITE-IN.	0	
Total	0	

DRAIN COMMISSIONER
Vote for not more than 1

WRITE-IN.	0	
Total	0	

COUNTY COMMISSIONER DISTRICT 1
Vote for not more than 1

WRITE-IN.	0	
Total	0	

SUPERVISOR CARP LAKE TOWNSHIP
Vote for not more than 1

WRITE-IN.	0	
Total	0	

CLERK CARP LAKE TOWNSHIP
Vote for not more than 1

Angie Berry.	24	100.00
WRITE-IN.	0	
Total	24	

TREASURER CARP LAKE TOWNSHIP
Vote for not more than 1

WRITE-IN.	0	
Total	0	

TRUSTEES CARP LAKE TOWNSHIP
Vote for not more than 2

Robert S. Smith	21	100.00
WRITE-IN.	0	
Total	21	

DELEGATE TO COUNTY CONVENTION CARP LAKE
Vote for not more than 3

WRITE-IN.	0	
Total	0	

********** (NONPARTISAN) **********

COUNTY - TAX LIMITATION
Vote for not more than 1

YES	86	51.81
NO.	80	48.19
Total	166	

CARP LAKE - ROAD MILLAGE CARP LAKE TOWNSHIP
Vote for not more than 1

YES	118	68.60
NO.	54	31.40
Total	172	

CARP LAKE - FIRE RENEWAL CARP LAKE TOWNSHIP
Vote for not more than 1

YES	127	74.27
NO.	44	25.73
Total	171	

PELLSTON SCHOOLS PELLSTON SCHOOL DISTRICT
Vote for not more than 1

YES	90	53.57
NO.	78	46.43
Total	168	

PRECINCT REPORT
RUN DATE:08/16/12
RUN TIME:03:17 PM

EMMET COUNTY
2012 OPEN PRIMARY
AUGUST 7, 2012
STATISTICS

OFFICIAL RESULTS

0006 Center

	VOTES	PERCENT
REGISTERED VOTERS - TOTAL	412	
BALLOTS CAST - TOTAL.	116	
VOTER TURNOUT - TOTAL		28.16

********** (REPUBLICAN PARTY) **********

UNITED STATES SENATOR 37TH DISTRICT
Vote for not more than 1

Clark Durant	30	40.00
Gary Glenn	5	6.67
Randy Hekman	9	12.00
Pete Hoekstra	31	41.33
WRITE-IN.	0	
Total	75	

REPRESENTATIVE IN CONGRESS
Vote for not more than 1

Dan Benishek	62	100.00
WRITE-IN.	0	
Total	62	

REPRESENTATIVE IN STATE LEGISLATURE
Vote for not more than 1

Frank Foster	68	100.00
WRITE-IN.	0	
Total	68	

PROSECUTING ATTORNEY
Vote for not more than 1

James R. Linderman	62	100.00
WRITE-IN.	0	
Total	62	

SHERIFF
Vote for not more than 1

Peter A. Wallin	67	100.00
WRITE-IN.	0	
Total	67	

CLERK
Vote for not more than 1

Gail A. Martin.	66	100.00
WRITE-IN.	0	
Total	66	

TREASURER
Vote for not more than 1

Paul Hramiec	23	31.08
Marilyn May.	51	68.92
WRITE-IN.	0	
Total	74	

REGISTER OF DEEDS
Vote for not more than 1

Michele E. Stine	61	100.00
WRITE-IN.	0	
Total	61	

DRAIN COMMISSIONER
Vote for not more than 1

Arden James Bawkey	61	100.00
WRITE-IN.	0	
Total	61	

COUNTY COMMISSIONER DISTRICT 1
Vote for not more than 1

Chuck Laughbaum	56	65.12
James E. Tamlyn	30	34.88
WRITE-IN.	0	
Total	86	

SUPERVISOR CENTER TOWNSHIP
Vote for not more than 1

WRITE-IN.	0	
Total	0	

CLERK CENTER TOWNSHIP
Vote for not more than 1

Linda Bailey	56	100.00
WRITE-IN.	0	
Total	56	

TREASURER CENTER TOWNSHIP
Vote for not more than 1

Michelle Zmikly	63	100.00
WRITE-IN.	0	
Total	63	

TRUSTEES CENTER TOWNSHIP
Vote for not more than 2

Bonnie Godzik	58	47.54
Robert Schneider	22	18.03
Judy Vanavery	42	34.43
WRITE-IN.	0	
Total	122	

DELEGATE TO COUNTY CONVENTION CENTER
Vote for not more than 1

Jonathan Colegrove	51	100.00
WRITE-IN.	0	
Total	51	

********** (DEMOCRATIC PARTY) **********

UNITED STATES SENATOR
Vote for not more than 1

Debbie Stabenow	19	100.00
WRITE-IN.	0	
Total	19	

REPRESENTATIVE IN CONGRESS
Vote for not more than 1

Gary McDowell	19	100.00
WRITE-IN.	0	
Total	19	

REPRESENTATIVE IN STATE LEGISLATURE
Vote for not more than 1

Jim Martin	1	4.55
Suzanne Shumway	21	95.45
WRITE-IN.	0	
Total	22	

PROSECUTING ATTORNEY
Vote for not more than 1

WRITE-IN.	0	

Total	0	

SHERIFF
Vote for not more than 1

WRITE-IN.	0	
Total	0	

CLERK
Vote for not more than 1

WRITE-IN.	0	
Total	0	

TREASURER
Vote for not more than 1

WRITE-IN.	0	
Total	0	

REGISTER OF DEEDS
Vote for not more than 1

WRITE-IN.	0	
Total	0	

DRAIN COMMISSIONER
Vote for not more than 1

WRITE-IN.	0	
Total	0	

COUNTY COMMISSIONER DISTRICT 1
Vote for not more than 1

WRITE-IN.	0	
Total	0	

SUPERVISOR CENTER TOWNSHIP
Vote for not more than 1

Chris Jurek.	18	100.00
WRITE-IN.	0	
Total	18	

CLERK CENTER TOWNSHIP
Vote for not more than 1

WRITE-IN.	0	
Total	0	

TREASURER CENTER TOWNSHIP
Vote for not more than 1

WRITE-IN.	0	
Total	0	

TRUSTEES CENTER TOWNSHIP
Vote for not more than 2

WRITE-IN.	0	

Total	0	

DELEGATE TO COUNTY CONVENTION CENTER
Vote for not more than 2

Gretchen B. Vanloozen	17	100.00
WRITE-IN.	0	
Total	17	

********** (NONPARTISAN) **********

COUNTY - TAX LIMITATION
Vote for not more than 1

YES	45	50.56
NO.	44	49.44
Total	89	

PELLSTON SCHOOLS PELLSTON SCHOOL DISTRICT
Vote for not more than 1

YES	50	51.55
NO.	47	48.45
Total	97	

PRECINCT REPORT — EMMET COUNTY — OFFICIAL RESULTS
RUN DATE:08/16/12 — 2012 OPEN PRIMARY
RUN TIME:03:17 PM — AUGUST 7, 2012
STATISTICS

0007 Cross Village

	VOTES	PERCENT
REGISTERED VOTERS - TOTAL	230	
BALLOTS CAST - TOTAL.	95	
VOTER TURNOUT - TOTAL		41.30

********** (REPUBLICAN PARTY) **********

UNITED STATES SENATOR 37TH DISTRICT
Vote for not more than 1

Clark Durant	32	51.61
Gary Glenn	5	8.06
Randy Hekman	3	4.84
Pete Hoekstra	22	35.48
WRITE-IN.	0	
Total	62	

REPRESENTATIVE IN CONGRESS
Vote for not more than 1

Dan Benishek	56	100.00
WRITE-IN.	0	
Total	56	

REPRESENTATIVE IN STATE LEGISLATURE
Vote for not more than 1

Frank Foster	51	100.00
WRITE-IN.	0	
Total	51	

PROSECUTING ATTORNEY
Vote for not more than 1

James R. Linderman	50	100.00
WRITE-IN.	0	
Total	50	

SHERIFF
Vote for not more than 1

Peter A. Wallin	56	100.00
WRITE-IN.	0	
Total	56	

CLERK
Vote for not more than 1

Gail A. Martin.	56	100.00
WRITE-IN.	0	
Total	56	

TREASURER
Vote for not more than 1

Paul Hramiec	25	42.37
Marilyn May.	34	57.63
WRITE-IN.	0	
Total	59	

REGISTER OF DEEDS
Vote for not more than 1

Michele E. Stine	48	100.00
WRITE-IN.	0	
Total	48	

DRAIN COMMISSIONER
Vote for not more than 1

Arden James Bawkey	45	100.00
WRITE-IN.	0	
Total	45	

COUNTY COMMISSIONER DISTRICT 1
Vote for not more than 1

Chuck Laughbaum	17	27.42
James E. Tamlyn	45	72.58
WRITE-IN.	0	
Total	62	

SUPERVISOR CROSS VILLAGE TOWNSHIP
Vote for not more than 1

WRITE-IN.	0	
Total	0	

CLERK CROSS VILLAGE TOWNSHIP
Vote for not more than 1

John F. Keller.	45	100.00
WRITE-IN.	0	
Total	45	

TREASURER CROSS VILLAGE TOWNSHIP
Vote for not more than 1

Marie Krupa.	60	100.00
WRITE-IN.	0	
Total	60	

TRUSTEES CROSS VILLAGE TOWNSHIP
Vote for not more than 2

Stephen Keller.	25	26.88
Lynn A. Ribits.	41	44.09
Howard Wood.	27	29.03
WRITE-IN.	0	
Total	93	

DELEGATE TO COUNTY CONVENTION CROSS VILLAGE
Vote for not more than 1

Ronald H. Brown	51	100.00
WRITE-IN.	0	
Total	51	

********** (DEMOCRATIC PARTY) **********

UNITED STATES SENATOR
Vote for not more than 1

Debbie Stabenow	18	100.00
WRITE-IN.	0	
Total	18	

REPRESENTATIVE IN CONGRESS
Vote for not more than 1

Gary McDowell	16	100.00
WRITE-IN.	0	
Total	16	

REPRESENTATIVE IN STATE LEGISLATURE
Vote for not more than 1

Jim Martin	5	26.32
Suzanne Shumway	14	73.68
WRITE-IN.	0	
Total	19	

PROSECUTING ATTORNEY
Vote for not more than 1

WRITE-IN.	0	
Total	0	

SHERIFF
Vote for not more than 1

WRITE-IN.	0	

Total	0	

CLERK
Vote for not more than 1

WRITE-IN.	0	
Total	0	

TREASURER
Vote for not more than 1

WRITE-IN.	0	
Total	0	

REGISTER OF DEEDS
Vote for not more than 1

WRITE-IN.	0	
Total	0	

DRAIN COMMISSIONER
Vote for not more than 1

WRITE-IN.	0	
Total	0	

COUNTY COMMISSIONER DISTRICT 1
Vote for not more than 1

WRITE-IN.	0	
Total	0	

SUPERVISOR CROSS VILLAGE TOWNSHIP
Vote for not more than 1

Gene Reck	16	100.00
WRITE-IN.	0	
Total	16	

CLERK CROSS VILLAGE TOWNSHIP
Vote for not more than 1

WRITE-IN.	0	
Total	0	

TREASURER CROSS VILLAGE TOWNSHIP
Vote for not more than 1

WRITE-IN.	0	
Total	0	

TRUSTEES CROSS VILLAGE TOWNSHIP
Vote for not more than 2

WRITE-IN.	0	
Total	0	

DELEGATE TO COUNTY CONVENTION CROSS VILLAGE
Vote for not more than 2

Gene Reck	15	100.00

WRITE-IN.	0	
Total	15	

********** (NONPARTISAN) **********

COUNTY - TAX LIMITATION
Vote for not more than 1

YES	44	57.14
NO.	33	42.86
Total	77	

NORTH EMMET EMERGENCY SERVICES CROSS VILLAGE TOWNSHIP
Vote for not more than 1

YES	73	81.11
NO.	17	18.89
Total	90	

PRECINCT REPORT
RUN DATE:08/16/12
RUN TIME:03:17 PM

EMMET COUNTY
2012 OPEN PRIMARY
AUGUST 7, 2012
STATISTICS

OFFICIAL RESULTS

0008 Friendship

	VOTES	PERCENT
REGISTERED VOTERS - TOTAL	728	
BALLOTS CAST - TOTAL.	165	
VOTER TURNOUT - TOTAL		22.66

********** (REPUBLICAN PARTY) **********

UNITED STATES SENATOR 37TH DISTRICT
Vote for not more than 1

Clark Durant	65	59.09
Gary Glenn	2	1.82
Randy Hekman	4	3.64
Pete Hoekstra	39	35.45
WRITE-IN.	0	
Total	110	

REPRESENTATIVE IN CONGRESS
Vote for not more than 1

Dan Benishek	103	100.00
WRITE-IN.	0	
Total	103	

REPRESENTATIVE IN STATE LEGISLATURE
Vote for not more than 1

Frank Foster	102	100.00
WRITE-IN.	0	
Total	102	

PROSECUTING ATTORNEY
Vote for not more than 1

James R. Linderman	95	100.00
WRITE-IN.	0	

Total	95	

SHERIFF
Vote for not more than 1

Peter A. Wallin	112	100.00
WRITE-IN.	0	
Total	112	

CLERK
Vote for not more than 1

Gail A. Martin.	106	100.00
WRITE-IN.	0	
Total	106	

TREASURER
Vote for not more than 1

Paul Hramiec	49	41.88
Marilyn May.	68	58.12
WRITE-IN.	0	
Total	117	

REGISTER OF DEEDS
Vote for not more than 1

Michele E. Stine	90	100.00
WRITE-IN.	0	
Total	90	

DRAIN COMMISSIONER
Vote for not more than 1

Arden James Bawkey	91	100.00
WRITE-IN.	0	
Total	91	

COUNTY COMMISSIONER DISTRICT 2
Vote for not more than 1

Larry Cassidy	89	100.00
WRITE-IN.	0	
Total	89	

SUPERVISOR FRIENDSHIP TOWNSHIP
Vote for not more than 1

WRITE-IN.	0	
Total	0	

CLERK FRIENDSHIP TOWNSHIP
Vote for not more than 1

Janell S. Van Divner.	99	100.00
WRITE-IN.	0	
Total	99	

TREASURER FRIENDSHIP TOWNSHIP
Vote for not more than 1

WRITE-IN.	0	
Total	0	

TRUSTEES FRIENDSHIP TOWNSHIP
Vote for not more than 2

WRITE-IN.	0	
Total	0	

DELEGATE TO COUNTY CONVENTION FRIENDSHIP
Vote for not more than 2

James R. Kosloskey	76	100.00
WRITE-IN.	0	
Total	76	

********** (DEMOCRATIC PARTY) **********

UNITED STATES SENATOR
Vote for not more than 1

Debbie Stabenow	30	100.00
WRITE-IN.	0	
Total	30	

REPRESENTATIVE IN CONGRESS
Vote for not more than 1

Gary McDowell	31	100.00
WRITE-IN.	0	
Total	31	

REPRESENTATIVE IN STATE LEGISLATURE
Vote for not more than 1

Jim Martin	4	13.33
Suzanne Shumway	26	86.67
WRITE-IN.	0	
Total	30	

PROSECUTING ATTORNEY
Vote for not more than 1

WRITE-IN.	0	
Total	0	

SHERIFF
Vote for not more than 1

WRITE-IN.	0	
Total	0	

CLERK
Vote for not more than 1

WRITE-IN.	0	
Total	0	

TREASURER
Vote for not more than 1

WRITE-IN.	0	
Total	0	

REGISTER OF DEEDS
Vote for not more than 1

WRITE-IN.	0	
Total	0	

DRAIN COMMISSIONER
Vote for not more than 1

WRITE-IN.	0	
Total	0	

COUNTY COMMISSIONER DISTRICT 2
Vote for not more than 1

WRITE-IN.	0	
Total	0	

SUPERVISOR FRIENDSHIP TOWNSHIP
Vote for not more than 1

WRITE-IN.	0	
Total	0	

CLERK FRIENDSHIP TOWNSHIP
Vote for not more than 1

WRITE-IN.	0	
Total	0	

TREASURER FRIENDSHIP TOWNSHIP
Vote for not more than 1

WRITE-IN.	0	
Total	0	

TRUSTEES FRIENDSHIP TOWNSHIP
Vote for not more than 2

WRITE-IN.	0	
Total	0	

DELEGATE TO COUNTY CONVENTION FRIENDSHIP
Vote for not more than 3

WRITE-IN.	0	
Total	0	

********** (NONPARTISAN) **********

COUNTY - TAX LIMITATION
Vote for not more than 1

YES	98	69.01
NO.	44	30.99
Total	142	

NORTH EMMET EMERGENCY SERVICES FRIENDSHIP TOWNSHIP

Vote for not more than 1		
YES	132	87.42
NO.	19	12.58
Total	151	

PRECINCT REPORT EMMET COUNTY OFFICIAL RESULTS
RUN DATE:08/16/12 2012 OPEN PRIMARY
RUN TIME:03:17 PM AUGUST 7, 2012
STATISTICS

0009 City of Harbor Springs

	VOTES	PERCENT
REGISTERED VOTERS - TOTAL	1071	
BALLOTS CAST - TOTAL.	220	
VOTER TURNOUT - TOTAL		20.54

********** (REPUBLICAN PARTY) **********

UNITED STATES SENATOR 37TH DISTRICT

Vote for not more than 1		
Clark Durant	78	55.71
Gary Glenn	3	2.14
Randy Hekman	5	3.57
Pete Hoekstra	54	38.57
WRITE-IN.	0	
Total	140	

REPRESENTATIVE IN CONGRESS

Vote for not more than 1		
Dan Benishek	126	100.00
WRITE-IN.	0	
Total	126	

REPRESENTATIVE IN STATE LEGISLATURE

Vote for not more than 1		
Frank Foster	130	100.00
WRITE-IN.	0	
Total	130	

PROSECUTING ATTORNEY

Vote for not more than 1		
James R. Linderman	126	100.00
WRITE-IN.	0	
Total	126	

SHERIFF

Vote for not more than 1		
Peter A. Wallin	132	100.00
WRITE-IN.	0	
Total	132	

CLERK

Vote for not more than 1		
Gail A. Martin.	127	100.00

WRITE-IN.	0	
Total	127	

TREASURER
Vote for not more than 1

Paul Hramiec	95	66.43
Marilyn May.	48	33.57
WRITE-IN.	0	
Total	143	

REGISTER OF DEEDS
Vote for not more than 1

Michele E. Stine	119	100.00
WRITE-IN.	0	
Total	119	

DRAIN COMMISSIONER
Vote for not more than 1

Arden James Bawkey	118	100.00
WRITE-IN.	0	
Total	118	

COUNTY COMMISSIONER DISTRICT 3
Vote for not more than 1

WRITE-IN.	0	
Total	0	

DELEGATE TO COUNTY CONVENTION HARBOR SPRINGS
Vote for not more than 3

William McCullough	117	100.00
WRITE-IN.	0	
Total	117	

********** (DEMOCRATIC PARTY) **********

UNITED STATES SENATOR
Vote for not more than 1

Debbie Stabenow	56	100.00
WRITE-IN.	0	
Total	56	

REPRESENTATIVE IN CONGRESS
Vote for not more than 1

Gary McDowell	55	100.00
WRITE-IN.	0	
Total	55	

REPRESENTATIVE IN STATE LEGISLATURE
Vote for not more than 1

Jim Martin	14	24.14
Suzanne Shumway	44	75.86
WRITE-IN.	0	
Total	58	

PROSECUTING ATTORNEY
Vote for not more than 1

WRITE-IN.	0	
Total	0	

SHERIFF
Vote for not more than 1

WRITE-IN.	0	
Total	0	

CLERK
Vote for not more than 1

WRITE-IN.	0	
Total	0	

TREASURER
Vote for not more than 1

WRITE-IN.	0	
Total	0	

REGISTER OF DEEDS
Vote for not more than 1

WRITE-IN.	0	
Total	0	

DRAIN COMMISSIONER
Vote for not more than 1

WRITE-IN.	0	
Total	0	

COUNTY COMMISSIONER DISTRICT 3
Vote for not more than 1

WRITE-IN.	0	
Total	0	

DELEGATE TO COUNTY CONVENTION HARBOR SPRINGS
Vote for not more than 4

Abby Dart	50	53.19
Josie Maclean	44	46.81
WRITE-IN.	0	
Total	94	

********** (NONPARTISAN) **********

COUNTY - TAX LIMITATION
Vote for not more than 1

YES	128	72.73
NO.	48	27.27
Total	176	

PRECINCT REPORT EMMET COUNTY OFFICIAL RESULTS
RUN DATE:08/16/12 2012 OPEN PRIMARY
RUN TIME:03:17 PM AUGUST 7, 2012

STATISTICS

0010 Little Traverse

	VOTES	PERCENT
REGISTERED VOTERS - TOTAL	2059	
BALLOTS CAST - TOTAL	340	
VOTER TURNOUT - TOTAL		16.51

********** (REPUBLICAN PARTY) **********

UNITED STATES SENATOR 37TH DISTRICT
Vote for not more than 1

Clark Durant	106	49.77
Gary Glenn	6	2.82
Randy Hekman	6	2.82
Pete Hoekstra	95	44.60
WRITE-IN.	0	
Total	213	

REPRESENTATIVE IN CONGRESS
Vote for not more than 1

Dan Benishek	197	100.00
WRITE-IN.	0	
Total	197	

REPRESENTATIVE IN STATE LEGISLATURE
Vote for not more than 1

Frank Foster	188	100.00
WRITE-IN.	0	
Total	188	

PROSECUTING ATTORNEY
Vote for not more than 1

James R. Linderman	179	100.00
WRITE-IN.	0	
Total	179	

SHERIFF
Vote for not more than 1

Peter A. Wallin	196	100.00
WRITE-IN.	0	
Total	196	

CLERK
Vote for not more than 1

Gail A. Martin.	188	100.00
WRITE-IN.	0	
Total	188	

TREASURER
Vote for not more than 1

Paul Hramiec	122	56.22
Marilyn May.	95	43.78

WRITE-IN.	0	
Total	217	

REGISTER OF DEEDS
Vote for not more than 1

Michele E. Stine	181	100.00
WRITE-IN.	0	
Total	181	

DRAIN COMMISSIONER
Vote for not more than 1

Arden James Bawkey	172	100.00
WRITE-IN.	0	
Total	172	

COUNTY COMMISSIONER DISTRICT 3
Vote for not more than 1

WRITE-IN.	4	100.00
Total	4	

SUPERVISOR LITTLE TRAVERSE TOWNSHIP
Vote for not more than 1

William P. Dohm	153	100.00
WRITE-IN.	0	
Total	153	

CLERK LITTLE TRAVERSE TOWNSHIP
Vote for not more than 1

Lynda L. Arman.	153	100.00
WRITE-IN.	0	
Total	153	

TREASURER LITTLE TRAVERSE TOWNSHIP
Vote for not more than 1

Connie Shepherd-O'Neill.	155	100.00
WRITE-IN.	0	
Total	155	

TRUSTEES LITTLE TRAVERSE TOWNSHIP
Vote for not more than 2

Ken Garver	149	94.30
WRITE-IN.	9	5.70
Total	158	

DELEGATE TO COUNTY CONVENTION LITTLE TRAVERSE
Vote for not more than 7

Richard P. Carlson	110	35.71
Reed Galvin.	100	32.47
Michael J. Woods	98	31.82
WRITE-IN.	0	
Total	308	

********** (DEMOCRATIC PARTY) **********

UNITED STATES SENATOR
Vote for not more than 1

Debbie Stabenow	82	100.00
WRITE-IN.	0	
Total	82	

REPRESENTATIVE IN CONGRESS
Vote for not more than 1

Gary McDowell	75	100.00
WRITE-IN.	0	
Total	75	

REPRESENTATIVE IN STATE LEGISLATURE
Vote for not more than 1

Jim Martin	32	38.10
Suzanne Shumway	52	61.90
WRITE-IN.	0	
Total	84	

PROSECUTING ATTORNEY
Vote for not more than 1

WRITE-IN.	0
Total	0

SHERIFF
Vote for not more than 1

WRITE-IN.	0
Total	0

CLERK
Vote for not more than 1

WRITE-IN.	0
Total	0

TREASURER
Vote for not more than 1

WRITE-IN.	0
Total	0

REGISTER OF DEEDS
Vote for not more than 1

WRITE-IN.	0
Total	0

DRAIN COMMISSIONER
Vote for not more than 1

WRITE-IN.	0
Total	0

COUNTY COMMISSIONER DISTRICT 3
Vote for not more than 1

WRITE-IN.	0	
Total	0	

SUPERVISOR LITTLE TRAVERSE TOWNSHIP
Vote for not more than 1

WRITE-IN.	0	
Total	0	

CLERK LITTLE TRAVERSE TOWNSHIP
Vote for not more than 1

WRITE-IN.	0	
Total	0	

TREASURER LITTLE TRAVERSE TOWNSHIP
Vote for not more than 1

WRITE-IN.	0	
Total	0	

TRUSTEES LITTLE TRAVERSE TOWNSHIP
Vote for not more than 2

WRITE-IN.	0	
Total	0	

DELEGATE TO COUNTY CONVENTION LITTLE TRAVERSE
Vote for not more than 5

Gary J. Zebko	48	49.48
Nancy L. Zebko.	49	50.52
WRITE-IN.	0	
Total	97	

********** (NONPARTISAN) **********

COUNTY - TAX LIMITATION
Vote for not more than 1

YES	181	67.29
NO.	88	32.71
Total	269	

PRECINCT REPORT
RUN DATE:08/16/12
RUN TIME:03:17 PM

EMMET COUNTY
2012 OPEN PRIMARY
AUGUST 7, 2012
STATISTICS

OFFICIAL RESULTS

0011 Littlefield

	VOTES	PERCENT
REGISTERED VOTERS - TOTAL	2296	
BALLOTS CAST - TOTAL.	348	
VOTER TURNOUT - TOTAL		15.16

********** (REPUBLICAN PARTY) **********

UNITED STATES SENATOR 37TH DISTRICT
Vote for not more than 1

Clark Durant	108	44.63

Gary Glenn	10	4.13
Randy Hekman	27	11.16
Pete Hoekstra	97	40.08
WRITE-IN.	0	
Total	242	

REPRESENTATIVE IN CONGRESS
Vote for not more than 1

Dan Benishek	212	100.00
WRITE-IN.	0	
Total	212	

REPRESENTATIVE IN STATE LEGISLATURE
Vote for not more than 1

Frank Foster	214	100.00
WRITE-IN.	0	
Total	214	

PROSECUTING ATTORNEY
Vote for not more than 1

James R. Linderman	203	100.00
WRITE-IN.	0	
Total	203	

SHERIFF
Vote for not more than 1

Peter A. Wallin	221	100.00
WRITE-IN.	0	
Total	221	

CLERK
Vote for not more than 1

Gail A. Martin.	215	100.00
WRITE-IN.	0	
Total	215	

TREASURER
Vote for not more than 1

Paul Hramiec	100	40.65
Marilyn May.	146	59.35
WRITE-IN.	0	
Total	246	

REGISTER OF DEEDS
Vote for not more than 1

Michele E. Stine	211	100.00
WRITE-IN.	0	
Total	211	

DRAIN COMMISSIONER
Vote for not more than 1

Arden James Bawkey	202	100.00
WRITE-IN.	0	

Total	202	

COUNTY COMMISSIONER DISTRICT 4
Vote for not more than 1

Dan Plasencia	154	58.11
Bill Shorter	111	41.89
WRITE-IN.	0	
Total	265	

SUPERVISOR LITTLEFIELD TOWNSHIP
Vote for not more than 1

Damien B. Henning.	199	100.00
WRITE-IN.	0	
Total	199	

CLERK LITTLEFIELD TOWNSHIP
Vote for not more than 1

Sondra L. Festerling.	194	100.00
WRITE-IN.	0	
Total	194	

TREASURER LITTLEFIELD TOWNSHIP
Vote for not more than 1

WRITE-IN.	0	
Total	0	

TRUSTEES LITTLEFIELD TOWNSHIP
Vote for not more than 2

Katie Derrohn	165	53.23
Dean J. Morford	145	46.77
WRITE-IN.	0	
Total	310	

DELEGATE TO COUNTY CONVENTION LITTLEFIELD
Vote for not more than 5

Heather Cassel.	135	48.21
Gerry Szymanski	144	51.43
WRITE-IN.	1	.36
Total	280	

********** (DEMOCRATIC PARTY) **********

UNITED STATES SENATOR
Vote for not more than 1

Debbie Stabenow	56	100.00
WRITE-IN.	0	
Total	56	

REPRESENTATIVE IN CONGRESS
Vote for not more than 1

Gary McDowell	56	100.00
WRITE-IN.	0	
Total	56	

REPRESENTATIVE IN STATE LEGISLATURE
Vote for not more than 1

Jim Martin	8	14.04
Suzanne Shumway	49	85.96
WRITE-IN.	0	
Total	57	

PROSECUTING ATTORNEY
Vote for not more than 1

WRITE-IN.	0
Total	0

SHERIFF
Vote for not more than 1

WRITE-IN.	0
Total	0

CLERK
Vote for not more than 1

WRITE-IN.	0
Total	0

TREASURER
Vote for not more than 1

WRITE-IN.	0
Total	0

REGISTER OF DEEDS
Vote for not more than 1

WRITE-IN.	0
Total	0

DRAIN COMMISSIONER
Vote for not more than 1

WRITE-IN.	0
Total	0

COUNTY COMMISSIONER DISTRICT 4
Vote for not more than 1

WRITE-IN.	0
Total	0

SUPERVISOR LITTLEFIELD TOWNSHIP
Vote for not more than 1

WRITE-IN.	0
Total	0

CLERK LITTLEFIELD TOWNSHIP
Vote for not more than 1

WRITE-IN.	0

Total	0	

TREASURER LITTLEFIELD TOWNSHIP
Vote for not more than 1

WRITE-IN.	0	
Total	0	

TRUSTEES LITTLEFIELD TOWNSHIP
Vote for not more than 2

WRITE-IN.	0	
Total	0	

DELEGATE TO COUNTY CONVENTION LITTLEFIELD
Vote for not more than 4

Anne C. Billiard	42	37.17
Delores Hedges.	37	32.74
Walter J. Ochs.	34	30.09
WRITE-IN.	0	
Total	113	

********** (NONPARTISAN) **********

COUNTY - TAX LIMITATION
Vote for not more than 1

YES	179	68.58
NO.	82	31.42
Total	261	

PRECINCT REPORT
RUN DATE:08/16/12
RUN TIME:03:17 PM

EMMET COUNTY
2012 OPEN PRIMARY
AUGUST 7, 2012
STATISTICS

OFFICIAL RESULTS

0012 Maple River

	VOTES	PERCENT
REGISTERED VOTERS - TOTAL	955	
BALLOTS CAST - TOTAL.	169	
VOTER TURNOUT - TOTAL		17.70

********** (REPUBLICAN PARTY) **********

UNITED STATES SENATOR 37TH DISTRICT
Vote for not more than 1

Clark Durant	43	44.33
Gary Glenn	2	2.06
Randy Hekman	5	5.15
Pete Hoekstra	47	48.45
WRITE-IN.	0	
Total	97	

REPRESENTATIVE IN CONGRESS
Vote for not more than 1

Dan Benishek	82	100.00
WRITE-IN.	0	
Total	82	

REPRESENTATIVE IN STATE LEGISLATURE
Vote for not more than 1

Frank Foster	81	100.00
WRITE-IN.	0	
Total	81	

PROSECUTING ATTORNEY
Vote for not more than 1

James R. Linderman	77	100.00
WRITE-IN.	0	
Total	77	

SHERIFF
Vote for not more than 1

Peter A. Wallin	80	100.00
WRITE-IN.	0	
Total	80	

CLERK
Vote for not more than 1

Gail A. Martin.	81	100.00
WRITE-IN.	0	
Total	81	

TREASURER
Vote for not more than 1

Paul Hramiec	21	23.08
Marilyn May.	70	76.92
WRITE-IN.	0	
Total	91	

REGISTER OF DEEDS
Vote for not more than 1

Michele E. Stine	72	100.00
WRITE-IN.	0	
Total	72	

DRAIN COMMISSIONER
Vote for not more than 1

Arden James Bawkey	74	100.00
WRITE-IN.	0	
Total	74	

COUNTY COMMISSIONER DISTRICT 2
Vote for not more than 1

Larry Cassidy	80	100.00
WRITE-IN.	0	
Total	80	

SUPERVISOR MAPLE RIVER TOWNSHIP
Vote for not more than 1

John Eby.	73	100.00
WRITE-IN.	0	
Total	73	

CLERK MAPLE RIVER TOWNSHIP
Vote for not more than 1

Tammy S. Gregory	79	100.00
WRITE-IN.	0	
Total	79	

TREASURER MAPLE RIVER TOWNSHIP
Vote for not more than 1

Nancy J. Salar.	72	100.00
WRITE-IN.	0	
Total	72	

TRUSTEES MAPLE RIVER TOWNSHIP
Vote for not more than 2

Charles Blumke.	71	58.20
Stanley K. Wekwert	51	41.80
WRITE-IN.	0	
Total	122	

DELEGATE TO COUNTY CONVENTION MAPLE RIVER
Vote for not more than 2

Jeffrey Sobonya	61	100.00
WRITE-IN.	0	
Total	61	

********** (DEMOCRATIC PARTY) **********

UNITED STATES SENATOR
Vote for not more than 1

Debbie Stabenow	51	100.00
WRITE-IN.	0	
Total	51	

REPRESENTATIVE IN CONGRESS
Vote for not more than 1

Gary McDowell	51	100.00
WRITE-IN.	0	
Total	51	

REPRESENTATIVE IN STATE LEGISLATURE
Vote for not more than 1

Jim Martin	12	23.08
Suzanne Shumway	40	76.92
WRITE-IN.	0	
Total	52	

PROSECUTING ATTORNEY
Vote for not more than 1

WRITE-IN.	0	

Total	0

SHERIFF
Vote for not more than 1

WRITE-IN.	0
Total	0

CLERK
Vote for not more than 1

WRITE-IN.	0
Total	0

TREASURER
Vote for not more than 1

WRITE-IN.	0
Total	0

REGISTER OF DEEDS
Vote for not more than 1

WRITE-IN.	0
Total	0

DRAIN COMMISSIONER
Vote for not more than 1

WRITE-IN.	0
Total	0

COUNTY COMMISSIONER DISTRICT 2
Vote for not more than 1

WRITE-IN.	0
Total	0

SUPERVISOR MAPLE RIVER TOWNSHIP
Vote for not more than 1

WRITE-IN.	0
Total	0

CLERK MAPLE RIVER TOWNSHIP
Vote for not more than 1

WRITE-IN.	0
Total	0

TREASURER MAPLE RIVER TOWNSHIP
Vote for not more than 1

WRITE-IN.	0
Total	0

TRUSTEES MAPLE RIVER TOWNSHIP
Vote for not more than 2

WRITE-IN.	0
Total	0

DELEGATE TO COUNTY CONVENTION MAPLE RIVER
Vote for not more than 3

Paul Rondell	30	50.00
Jamie Winters	30	50.00
WRITE-IN.	0	
Total	60	

********** (NONPARTISAN) **********

COUNTY - TAX LIMITATION
Vote for not more than 1

YES	91	70.54
NO.	38	29.46
Total	129	

PELLSTON SCHOOLS PELLSTON SCHOOL DISTRICT
Vote for not more than 1

YES	87	71.90
NO.	34	28.10
Total	121	

PRECINCT REPORT — EMMET COUNTY — OFFICIAL RESULTS
RUN DATE:08/16/12 — 2012 OPEN PRIMARY
RUN TIME:03:17 PM — AUGUST 7, 2012
STATISTICS

0013 McKinley

	VOTES	PERCENT
REGISTERED VOTERS - TOTAL	946	
BALLOTS CAST - TOTAL.	137	
VOTER TURNOUT - TOTAL		14.48

********** (REPUBLICAN PARTY) **********

UNITED STATES SENATOR 37TH DISTRICT
Vote for not more than 1

Clark Durant	46	47.42
Gary Glenn	5	5.15
Randy Hekman	2	2.06
Pete Hoekstra	44	45.36
WRITE-IN.	0	
Total	97	

REPRESENTATIVE IN CONGRESS
Vote for not more than 1

Dan Benishek	92	100.00
WRITE-IN.	0	
Total	92	

REPRESENTATIVE IN STATE LEGISLATURE
Vote for not more than 1

Frank Foster	95	100.00
WRITE-IN.	0	
Total	95	

PROSECUTING ATTORNEY
Vote for not more than 1

James R. Linderman	91	100.00
WRITE-IN.	0	
Total	91	

SHERIFF
Vote for not more than 1

Peter A. Wallin	98	100.00
WRITE-IN.	0	
Total	98	

CLERK
Vote for not more than 1

Gail A. Martin.	93	100.00
WRITE-IN.	0	
Total	93	

TREASURER
Vote for not more than 1

Paul Hramiec	24	24.24
Marilyn May.	75	75.76
WRITE-IN.	0	
Total	99	

REGISTER OF DEEDS
Vote for not more than 1

Michele E. Stine	80	100.00
WRITE-IN.	0	
Total	80	

DRAIN COMMISSIONER
Vote for not more than 1

Arden James Bawkey	82	100.00
WRITE-IN.	0	
Total	82	

COUNTY COMMISSIONER DISTRICT 1
Vote for not more than 1

Chuck Laughbaum	57	51.35
James E. Tamlyn	54	48.65
WRITE-IN.	0	
Total	111	

SUPERVISOR MCKINLEY TOWNSHIP
Vote for not more than 1

Mark Drier	94	100.00
WRITE-IN.	0	
Total	94	

CLERK MCKINLEY TOWNSHIP

Vote for not more than 1

WRITE-IN.	0	
Total	0	

TREASURER MCKINLEY TOWNSHIP

Vote for not more than 1

Elizabeth A. Readmond	94	100.00
WRITE-IN.	0	
Total	94	

TRUSTEES MCKINLEY TOWNSHIP

Vote for not more than 2

Michael L. Bohn	92	100.00
WRITE-IN.	0	
Total	92	

CONSTABLE MCKINLEY TOWNSHIP

Vote for not more than 1

WRITE-IN.	0	
Total	0	

DELEGATE TO COUNTY CONVENTION MCKINLEY

Vote for not more than 1

WRITE-IN.	0	
Total	0	

********** (DEMOCRATIC PARTY) **********

UNITED STATES SENATOR

Vote for not more than 1

Debbie Stabenow	19	100.00
WRITE-IN.	0	
Total	19	

REPRESENTATIVE IN CONGRESS

Vote for not more than 1

Gary McDowell	18	100.00
WRITE-IN.	0	
Total	18	

REPRESENTATIVE IN STATE LEGISLATURE

Vote for not more than 1

Jim Martin	5	26.32
Suzanne Shumway	14	73.68
WRITE-IN.	0	
Total	19	

PROSECUTING ATTORNEY

Vote for not more than 1

WRITE-IN.	0	
Total	0	

SHERIFF

Vote for not more than 1
WRITE-IN. 0
Total 0

CLERK
Vote for not more than 1
WRITE-IN. 0
Total 0

TREASURER
Vote for not more than 1
WRITE-IN. 0
Total 0

REGISTER OF DEEDS
Vote for not more than 1
WRITE-IN. 0
Total 0

DRAIN COMMISSIONER
Vote for not more than 1
WRITE-IN. 0
Total 0

COUNTY COMMISSIONER DISTRICT 1
Vote for not more than 1
WRITE-IN. 0
Total 0

SUPERVISOR MCKINLEY TOWNSHIP
Vote for not more than 1
WRITE-IN. 0
Total 0

CLERK MCKINLEY TOWNSHIP
Vote for not more than 1
WRITE-IN. 0
Total 0

TREASURER MCKINLEY TOWNSHIP
Vote for not more than 1
WRITE-IN. 0
Total 0

TRUSTEES MCKINLEY TOWNSHIP
Vote for not more than 2
WRITE-IN. 0
Total 0

CONSTABLE MCKINLEY TOWNSHIP
Vote for not more than 1

Randolph L. Bricker Jr..	13	100.00
WRITE-IN.	0	
Total	13	

DELEGATE TO COUNTY CONVENTION MCKINLEY
Vote for not more than 2

WRITE-IN.	0	
Total	0	

********** (NONPARTISAN) **********

COUNTY - TAX LIMITATION
Vote for not more than 1

YES	76	59.38
NO.	52	40.63
Total	128	

PELLSTON SCHOOLS PELLSTON SCHOOL DISTRICT
Vote for not more than 1

YES	71	53.38
NO.	62	46.62
Total	133	

PRECINCT REPORT — EMMET COUNTY — OFFICIAL RESULTS
RUN DATE:08/16/12 — 2012 OPEN PRIMARY
RUN TIME:03:17 PM — AUGUST 7, 2012
STATISTICS

0014 City of Petoskey - PCT 1

	VOTES	PERCENT
REGISTERED VOTERS - TOTAL	1065	
BALLOTS CAST - TOTAL.	149	
VOTER TURNOUT - TOTAL		13.99

********** (REPUBLICAN PARTY) **********

UNITED STATES SENATOR 37TH DISTRICT
Vote for not more than 1

Clark Durant	25	29.07
Gary Glenn	3	3.49
Randy Hekman	3	3.49
Pete Hoekstra	55	63.95
WRITE-IN.	0	
Total	86	

REPRESENTATIVE IN CONGRESS
Vote for not more than 1

Dan Benishek	81	100.00
WRITE-IN.	0	
Total	81	

REPRESENTATIVE IN STATE LEGISLATURE
Vote for not more than 1

Frank Foster	79	100.00
WRITE-IN.	0	

Total	79	

PROSECUTING ATTORNEY
Vote for not more than 1

James R. Linderman	74	100.00
WRITE-IN.	0	
Total	74	

SHERIFF
Vote for not more than 1

Peter A. Wallin	75	100.00
WRITE-IN.	0	
Total	75	

CLERK
Vote for not more than 1

Gail A. Martin.	74	100.00
WRITE-IN.	0	
Total	74	

TREASURER
Vote for not more than 1

Paul Hramiec	58	65.17
Marilyn May.	31	34.83
WRITE-IN.	0	
Total	89	

REGISTER OF DEEDS
Vote for not more than 1

Michele E. Stine	70	100.00
WRITE-IN.	0	
Total	70	

DRAIN COMMISSIONER
Vote for not more than 1

Arden James Bawkey	66	100.00
WRITE-IN.	0	
Total	66	

COUNTY COMMISSIONER DISTRICT 7
Vote for not more than 1

Les Atchison	72	100.00
WRITE-IN.	0	
Total	72	

DELEGATE TO COUNTY CONVENTION PETOSKEY 1
Vote for not more than 2

WRITE-IN.	0	
Total	0	

********** (DEMOCRATIC PARTY) **********

UNITED STATES SENATOR

Vote for not more than 1		
Debbie Stabenow	44	100.00
WRITE-IN.	0	
Total	44	

REPRESENTATIVE IN CONGRESS

Vote for not more than 1		
Gary McDowell	48	100.00
WRITE-IN.	0	
Total	48	

REPRESENTATIVE IN STATE LEGISLATURE

Vote for not more than 1		
Jim Martin	7	13.21
Suzanne Shumway	46	86.79
WRITE-IN.	0	
Total	53	

PROSECUTING ATTORNEY

Vote for not more than 1	
WRITE-IN.	0
Total	0

SHERIFF

Vote for not more than 1	
WRITE-IN.	0
Total	0

CLERK

Vote for not more than 1	
WRITE-IN.	0
Total	0

TREASURER

Vote for not more than 1	
WRITE-IN.	0
Total	0

REGISTER OF DEEDS

Vote for not more than 1	
WRITE-IN.	0
Total	0

DRAIN COMMISSIONER

Vote for not more than 1	
WRITE-IN.	0
Total	0

COUNTY COMMISSIONER DISTRICT 7

Vote for not more than 1	
WRITE-IN.	0
Total	0

DELEGATE TO COUNTY CONVENTION PETOSKEY 1
Vote for not more than 3

Peter Gillard	26	39.39
Anne Srigley	40	60.61
WRITE-IN.	0	
Total	66	

********** (NONPARTISAN) **********

COUNTY - TAX LIMITATION
Vote for not more than 1

YES	90	78.26
NO.	25	21.74
Total	115	

PRECINCT REPORT
RUN DATE:08/16/12
RUN TIME:03:17 PM

EMMET COUNTY
2012 OPEN PRIMARY
AUGUST 7, 2012
STATISTICS

OFFICIAL RESULTS

0015 City of Petoskey - PCT 2

	VOTES	PERCENT
REGISTERED VOTERS - TOTAL	1091	
BALLOTS CAST - TOTAL.	247	
VOTER TURNOUT - TOTAL		22.64

********** (REPUBLICAN PARTY) **********

UNITED STATES SENATOR 37TH DISTRICT
Vote for not more than 1

Clark Durant	47	38.21
Gary Glenn	6	4.88
Randy Hekman	6	4.88
Pete Hoekstra	64	52.03
WRITE-IN.	0	
Total	123	

REPRESENTATIVE IN CONGRESS
Vote for not more than 1

Dan Benishek	111	100.00
WRITE-IN.	0	
Total	111	

REPRESENTATIVE IN STATE LEGISLATURE
Vote for not more than 1

Frank Foster	116	100.00
WRITE-IN.	0	
Total	116	

PROSECUTING ATTORNEY
Vote for not more than 1

James R. Linderman	109	100.00
WRITE-IN.	0	
Total	109	

SHERIFF
Vote for not more than 1

Peter A. Wallin	117	100.00
WRITE-IN.	0	
Total	117	

CLERK
Vote for not more than 1

Gail A. Martin.	109	100.00
WRITE-IN.	0	
Total	109	

TREASURER
Vote for not more than 1

Paul Hramiec	69	51.49
Marilyn May.	65	48.51
WRITE-IN.	0	
Total	134	

REGISTER OF DEEDS
Vote for not more than 1

Michele E. Stine	103	100.00
WRITE-IN.	0	
Total	103	

DRAIN COMMISSIONER
Vote for not more than 1

Arden James Bawkey	103	100.00
WRITE-IN.	0	
Total	103	

COUNTY COMMISSIONER DISTRICT 7
Vote for not more than 1

Les Atchison	110	100.00
WRITE-IN.	0	
Total	110	

DELEGATE TO COUNTY CONVENTION PETOSKEY 2
Vote for not more than 3

John P. Ternes.	76	30.77
Rosemary Ternes	74	29.96
G. Jack Waldvogel.	97	39.27
WRITE-IN.	0	
Total	247	

********** (DEMOCRATIC PARTY) **********

UNITED STATES SENATOR
Vote for not more than 1

Debbie Stabenow	96	100.00
WRITE-IN.	0	
Total	96	

REPRESENTATIVE IN CONGRESS
Vote for not more than 1

Gary McDowell	97	100.00
WRITE-IN.	0	
Total	97	

REPRESENTATIVE IN STATE LEGISLATURE
Vote for not more than 1

Jim Martin	15	14.56
Suzanne Shumway	88	85.44
WRITE-IN.	0	
Total	103	

PROSECUTING ATTORNEY
Vote for not more than 1

WRITE-IN.	0	
Total	0	

SHERIFF
Vote for not more than 1

WRITE-IN.	0	
Total	0	

CLERK
Vote for not more than 1

WRITE-IN.	0	
Total	0	

TREASURER
Vote for not more than 1

WRITE-IN.	0	
Total	0	

REGISTER OF DEEDS
Vote for not more than 1

WRITE-IN.	0	
Total	0	

DRAIN COMMISSIONER
Vote for not more than 1

WRITE-IN.	0	
Total	0	

COUNTY COMMISSIONER DISTRICT 7
Vote for not more than 1

WRITE-IN.	0	
Total	0	

DELEGATE TO COUNTY CONVENTION PETOSKEY 2
Vote for not more than 4

Diana Lancaster	71	25.18

Pamela S. Ovshinsky	65	23.05
George Robson	66	23.40
Susan VanDeventer	80	28.37
WRITE-IN.	0	
Total	282	

********** (NONPARTISAN) **********

COUNTY - TAX LIMITATION
Vote for not more than 1

YES	153	73.56
NO.	55	26.44
Total	208	

PRECINCT REPORT — EMMET COUNTY — OFFICIAL RESULTS
RUN DATE:08/16/12 — 2012 OPEN PRIMARY
RUN TIME:03:17 PM — AUGUST 7, 2012
STATISTICS

0016 City of Petoskey - PCT 3

	VOTES	PERCENT
REGISTERED VOTERS - TOTAL	1370	
BALLOTS CAST - TOTAL.	224	
VOTER TURNOUT - TOTAL		16.35

********** (REPUBLICAN PARTY) **********

UNITED STATES SENATOR 37TH DISTRICT
Vote for not more than 1

Clark Durant	55	35.95
Gary Glenn	3	1.96
Randy Hekman	5	3.27
Pete Hoekstra	90	58.82
WRITE-IN.	0	
Total	153	

REPRESENTATIVE IN CONGRESS
Vote for not more than 1

Dan Benishek	137	100.00
WRITE-IN.	0	
Total	137	

REPRESENTATIVE IN STATE LEGISLATURE
Vote for not more than 1

Frank Foster	136	100.00
WRITE-IN.	0	
Total	136	

PROSECUTING ATTORNEY
Vote for not more than 1

James R. Linderman	129	100.00
WRITE-IN.	0	
Total	129	

SHERIFF

Vote for not more than 1		
Peter A. Wallin	132	100.00
WRITE-IN.	0	
Total	132	

CLERK

Vote for not more than 1		
Gail A. Martin.	129	100.00
WRITE-IN.	0	
Total	129	

TREASURER

Vote for not more than 1		
Paul Hramiec	79	54.48
Marilyn May.	66	45.52
WRITE-IN.	0	
Total	145	

REGISTER OF DEEDS

Vote for not more than 1		
Michele E. Stine	127	100.00
WRITE-IN.	0	
Total	127	

DRAIN COMMISSIONER

Vote for not more than 1		
Arden James Bawkey	124	100.00
WRITE-IN.	0	
Total	124	

COUNTY COMMISSIONER DISTRICT 6

Vote for not more than 1		
David L. Clink.	34	25.95
Shawn R. Wonnacott	97	74.05
WRITE-IN.	0	
Total	131	

DELEGATE TO COUNTY CONVENTION PETOSKEY 3

Vote for not more than 4		
Kyle Denholm	82	22.65
Sherry Loar-Trudell	96	26.52
Mark Rybicki	84	23.20
Brian Sommerfield.	100	27.62
WRITE-IN.	0	
Total	362	

********** (DEMOCRATIC PARTY) **********

UNITED STATES SENATOR

Vote for not more than 1		
Debbie Stabenow	56	100.00
WRITE-IN.	0	
Total	56	

REPRESENTATIVE IN CONGRESS
Vote for not more than 1

Gary McDowell	57	100.00
WRITE-IN.	0	
Total	57	

REPRESENTATIVE IN STATE LEGISLATURE
Vote for not more than 1

Jim Martin	12	20.34
Suzanne Shumway	47	79.66
WRITE-IN.	0	
Total	59	

PROSECUTING ATTORNEY
Vote for not more than 1

WRITE-IN.	0	
Total	0	

SHERIFF
Vote for not more than 1

WRITE-IN.	0	
Total	0	

CLERK
Vote for not more than 1

WRITE-IN.	0	
Total	0	

TREASURER
Vote for not more than 1

WRITE-IN.	0	
Total	0	

REGISTER OF DEEDS
Vote for not more than 1

WRITE-IN.	0	
Total	0	

DRAIN COMMISSIONER
Vote for not more than 1

WRITE-IN.	0	
Total	0	

COUNTY COMMISSIONER DISTRICT 6
Vote for not more than 1

WRITE-IN.	0	
Total	0	

DELEGATE TO COUNTY CONVENTION PETOSKEY 3
Vote for not more than 4

Carolyn L. Bourland	46	33.09
Gordon E. Bourland	44	31.65

Ryan M. Nelson.	49	35.25
WRITE-IN.	0	
Total	139	

********** (NONPARTISAN) **********

COUNTY - TAX LIMITATION
Vote for not more than 1

YES	124	70.45
NO.	52	29.55
Total	176	

PRECINCT REPORT
RUN DATE:08/16/12
RUN TIME:03:17 PM

EMMET COUNTY
2012 OPEN PRIMARY
AUGUST 7, 2012
STATISTICS

OFFICIAL RESULTS

0017 City of Petoskey - PCT 4

	VOTES	PERCENT
REGISTERED VOTERS - TOTAL	1108	
BALLOTS CAST - TOTAL.	137	
VOTER TURNOUT - TOTAL		12.36

********** (REPUBLICAN PARTY) **********

UNITED STATES SENATOR 37TH DISTRICT
Vote for not more than 1

Clark Durant	23	37.10
Gary Glenn	2	3.23
Randy Hekman	2	3.23
Pete Hoekstra	35	56.45
WRITE-IN.	0	
Total	62	

REPRESENTATIVE IN CONGRESS
Vote for not more than 1

Dan Benishek	60	100.00
WRITE-IN.	0	
Total	60	

REPRESENTATIVE IN STATE LEGISLATURE
Vote for not more than 1

Frank Foster	64	100.00
WRITE-IN.	0	
Total	64	

PROSECUTING ATTORNEY
Vote for not more than 1

James R. Linderman	60	100.00
WRITE-IN.	0	
Total	60	

SHERIFF
Vote for not more than 1

Peter A. Wallin	62	100.00

WRITE-IN.	0	
Total	62	

CLERK
Vote for not more than 1

Gail A. Martin.	61	100.00
WRITE-IN.	0	
Total	61	

TREASURER
Vote for not more than 1

Paul Hramiec	43	66.15
Marilyn May.	22	33.85
WRITE-IN.	0	
Total	65	

REGISTER OF DEEDS
Vote for not more than 1

Michele E. Stine	57	100.00
WRITE-IN.	0	
Total	57	

DRAIN COMMISSIONER
Vote for not more than 1

Arden James Bawkey	59	100.00
WRITE-IN.	0	
Total	59	

COUNTY COMMISSIONER DISTRICT 7
Vote for not more than 1

Les Atchison	60	100.00
WRITE-IN.	0	
Total	60	

DELEGATE TO COUNTY CONVENTION PETOSKEY 4
Vote for not more than 1

Laura Jagla Skallerup	59	100.00
WRITE-IN.	0	
Total	59	

********** (DEMOCRATIC PARTY) **********

UNITED STATES SENATOR
Vote for not more than 1

Debbie Stabenow	59	100.00
WRITE-IN.	0	
Total	59	

REPRESENTATIVE IN CONGRESS
Vote for not more than 1

Gary McDowell	62	100.00
WRITE-IN.	0	
Total	62	

REPRESENTATIVE IN STATE LEGISLATURE
Vote for not more than 1

Jim Martin	15	23.08
Suzanne Shumway	50	76.92
WRITE-IN.	0	
Total	65	

PROSECUTING ATTORNEY
Vote for not more than 1

WRITE-IN.	0	
Total	0	

SHERIFF
Vote for not more than 1

WRITE-IN.	0	
Total	0	

CLERK
Vote for not more than 1

WRITE-IN.	0	
Total	0	

TREASURER
Vote for not more than 1

WRITE-IN.	0	
Total	0	

REGISTER OF DEEDS
Vote for not more than 1

WRITE-IN.	0	
Total	0	

DRAIN COMMISSIONER
Vote for not more than 1

WRITE-IN.	0	
Total	0	

COUNTY COMMISSIONER DISTRICT 7
Vote for not more than 1

WRITE-IN.	0	
Total	0	

DELEGATE TO COUNTY CONVENTION PETOSKEY 4
Vote for not more than 3

Roger L. Srigley	58	100.00
WRITE-IN.	0	
Total	58	

********** (NONPARTISAN) **********

COUNTY - TAX LIMITATION
Vote for not more than 1

YES	82	73.87
NO.	29	26.13
Total	111	

PRECINCT REPORT
RUN DATE:08/16/12
RUN TIME:03:17 PM

EMMET COUNTY
2012 OPEN PRIMARY
AUGUST 7, 2012
STATISTICS

OFFICIAL RESULTS

0018 Pleasantview

	VOTES	PERCENT
REGISTERED VOTERS - TOTAL	712	
BALLOTS CAST - TOTAL.	97	
VOTER TURNOUT - TOTAL		13.62

********** (REPUBLICAN PARTY) **********

UNITED STATES SENATOR 37TH DISTRICT
Vote for not more than 1

Clark Durant	41	53.95
Gary Glenn	0	
Randy Hekman	1	1.32
Pete Hoekstra	34	44.74
WRITE-IN.	0	
Total	76	

REPRESENTATIVE IN CONGRESS
Vote for not more than 1

Dan Benishek	71	100.00
WRITE-IN.	0	
Total	71	

REPRESENTATIVE IN STATE LEGISLATURE
Vote for not more than 1

Frank Foster	70	100.00
WRITE-IN.	0	
Total	70	

PROSECUTING ATTORNEY
Vote for not more than 1

James R. Linderman	66	100.00
WRITE-IN.	0	
Total	66	

SHERIFF
Vote for not more than 1

Peter A. Wallin	71	100.00
WRITE-IN.	0	
Total	71	

CLERK
Vote for not more than 1

Gail A. Martin.	65	100.00
WRITE-IN.	0	

Total	65	

TREASURER
Vote for not more than 1

Paul Hramiec	32	45.71
Marilyn May.	38	54.29
WRITE-IN.	0	
Total	70	

REGISTER OF DEEDS
Vote for not more than 1

Michele E. Stine	64	100.00
WRITE-IN.	0	
Total	64	

DRAIN COMMISSIONER
Vote for not more than 1

Arden James Bawkey	64	100.00
WRITE-IN.	0	
Total	64	

COUNTY COMMISSIONER DISTRICT 2
Vote for not more than 1

Larry Cassidy	66	100.00
WRITE-IN.	0	
Total	66	

SUPERVISOR PLEASANTVIEW TOWNSHIP
Vote for not more than 1

William Wiechmann.	58	100.00
WRITE-IN.	0	
Total	58	

CLERK PLEASANTVIEW TOWNSHIP
Vote for not more than 1

Debra Bosma.	54	100.00
WRITE-IN.	0	
Total	54	

TREASURER PLEASANTVIEW TOWNSHIP
Vote for not more than 1

Maureen T. Barkley	58	100.00
WRITE-IN.	0	
Total	58	

TRUSTEES PLEASANTVIEW TOWNSHIP
Vote for not more than 2

Leslie Bosma	53	55.79
Robert D. Wurst	42	44.21
WRITE-IN.	0	
Total	95	

DELEGATE TO COUNTY CONVENTION PLEASANTVIEW
Vote for not more than 2

WRITE-IN.	0	
Total	0	

********** (DEMOCRATIC PARTY) **********

UNITED STATES SENATOR
Vote for not more than 1

Debbie Stabenow	20	100.00
WRITE-IN.	0	
Total	20	

REPRESENTATIVE IN CONGRESS
Vote for not more than 1

Gary McDowell	19	100.00
WRITE-IN.	0	
Total	19	

REPRESENTATIVE IN STATE LEGISLATURE
Vote for not more than 1

Jim Martin	2	11.11
Suzanne Shumway	16	88.89
WRITE-IN.	0	
Total	18	

PROSECUTING ATTORNEY
Vote for not more than 1

WRITE-IN.	0
Total	0

SHERIFF
Vote for not more than 1

WRITE-IN.	0
Total	0

CLERK
Vote for not more than 1

WRITE-IN.	0
Total	0

TREASURER
Vote for not more than 1

WRITE-IN.	0
Total	0

REGISTER OF DEEDS
Vote for not more than 1

WRITE-IN.	0
Total	0

DRAIN COMMISSIONER

Vote for not more than 1

WRITE-IN.	0	
Total	0	

COUNTY COMMISSIONER DISTRICT 2

Vote for not more than 1

WRITE-IN.	0	
Total	0	

SUPERVISOR PLEASANTVIEW TOWNSHIP

Vote for not more than 1

WRITE-IN.	0	
Total	0	

CLERK PLEASANTVIEW TOWNSHIP

Vote for not more than 1

WRITE-IN.	0	
Total	0	

TREASURER PLEASANTVIEW TOWNSHIP

Vote for not more than 1

WRITE-IN.	0	
Total	0	

TRUSTEES PLEASANTVIEW TOWNSHIP

Vote for not more than 2

WRITE-IN.	0	
Total	0	

DELEGATE TO COUNTY CONVENTION PLEASANTVIEW

Vote for not more than 2

WRITE-IN.	0	
Total	0	

********** (NONPARTISAN) **********

COUNTY - TAX LIMITATION

Vote for not more than 1

YES	49	65.33
NO.	26	34.67
Total	75	

PELLSTON SCHOOLS PELLSTON SCHOOL DISTRICT

Vote for not more than 1

YES	0	
NO.	0	
Total	0	

PRECINCT REPORT EMMET COUNTY OFFICIAL RESULTS
RUN DATE:08/16/12 2012 OPEN PRIMARY
RUN TIME:03:17 PM AUGUST 7, 2012
STATISTICS

0019 Readmond

	VOTES	PERCENT
REGISTERED VOTERS - TOTAL	478	
BALLOTS CAST - TOTAL.	134	
VOTER TURNOUT - TOTAL		28.03

********** (REPUBLICAN PARTY) **********

UNITED STATES SENATOR 37TH DISTRICT
Vote for not more than 1

Clark Durant	49	55.68
Gary Glenn	1	1.14
Randy Hekman	3	3.41
Pete Hoekstra	35	39.77
WRITE-IN.	0	
Total	88	

REPRESENTATIVE IN CONGRESS
Vote for not more than 1

Dan Benishek	74	100.00
WRITE-IN.	0	
Total	74	

REPRESENTATIVE IN STATE LEGISLATURE
Vote for not more than 1

Frank Foster	84	100.00
WRITE-IN.	0	
Total	84	

PROSECUTING ATTORNEY
Vote for not more than 1

James R. Linderman	77	100.00
WRITE-IN.	0	
Total	77	

SHERIFF
Vote for not more than 1

Peter A. Wallin	93	100.00
WRITE-IN.	0	
Total	93	

CLERK
Vote for not more than 1

Gail A. Martin.	87	100.00
WRITE-IN.	0	
Total	87	

TREASURER
Vote for not more than 1

Paul Hramiec	52	57.14
Marilyn May.	39	42.86
WRITE-IN.	0	
Total	91	

REGISTER OF DEEDS
Vote for not more than 1

Michele E. Stine	76	100.00
WRITE-IN.	0	
Total	76	

DRAIN COMMISSIONER
Vote for not more than 1

Arden James Bawkey	78	100.00
WRITE-IN.	0	
Total	78	

COUNTY COMMISSIONER DISTRICT 1
Vote for not more than 1

Chuck Laughbaum	38	41.30
James E. Tamlyn	54	58.70
WRITE-IN.	0	
Total	92	

SUPERVISOR READMOND TOWNSHIP
Vote for not more than 1

Gordon Kruskie.	80	100.00
WRITE-IN.	0	
Total	80	

CLERK READMOND TOWNSHIP
Vote for not more than 1

Molly Veling	78	100.00
WRITE-IN.	0	
Total	78	

TREASURER READMOND TOWNSHIP
Vote for not more than 1

WRITE-IN.	0	
Total	0	

TRUSTEES READMOND TOWNSHIP
Vote for not more than 2

Roland Krause	72	100.00
WRITE-IN.	0	
Total	72	

DELEGATE TO COUNTY CONVENTION READMOND
Vote for not more than 1

Mark Rosczewski	72	100.00
WRITE-IN.	0	
Total	72	

********** (DEMOCRATIC PARTY) **********

UNITED STATES SENATOR
Vote for not more than 1

Debbie Stabenow	24	100.00

WRITE-IN.	0	
Total	24	

REPRESENTATIVE IN CONGRESS
Vote for not more than 1

Gary McDowell	23	100.00
WRITE-IN.	0	
Total	23	

REPRESENTATIVE IN STATE LEGISLATURE
Vote for not more than 1

Jim Martin	7	33.33
Suzanne Shumway	14	66.67
WRITE-IN.	0	
Total	21	

PROSECUTING ATTORNEY
Vote for not more than 1

WRITE-IN.	0	
Total	0	

SHERIFF
Vote for not more than 1

WRITE-IN.	0	
Total	0	

CLERK
Vote for not more than 1

WRITE-IN.	0	
Total	0	

TREASURER
Vote for not more than 1

WRITE-IN.	0	
Total	0	

REGISTER OF DEEDS
Vote for not more than 1

WRITE-IN.	0	
Total	0	

DRAIN COMMISSIONER
Vote for not more than 1

WRITE-IN.	0	
Total	0	

COUNTY COMMISSIONER DISTRICT 1
Vote for not more than 1

WRITE-IN.	0	
Total	0	

SUPERVISOR READMOND TOWNSHIP
Vote for not more than 1

WRITE-IN.	0	
Total	0	

CLERK READMOND TOWNSHIP
Vote for not more than 1

WRITE-IN.	0	
Total	0	

TREASURER READMOND TOWNSHIP
Vote for not more than 1

Janet Hendricks	16	100.00
WRITE-IN.	0	
Total	16	

TRUSTEES READMOND TOWNSHIP
Vote for not more than 2

WRITE-IN.	0	
Total	0	

DELEGATE TO COUNTY CONVENTION READMOND
Vote for not more than 2

Richard Scott	14	87.50
WRITE-IN.	2	12.50
Total	16	

********** (NONPARTISAN) **********

COUNTY - TAX LIMITATION
Vote for not more than 1

YES	81	71.05
NO.	33	28.95
Total	114	

NORTH EMMET EMERGENCY SERVICES READMOND TOWNSHIP
Vote for not more than 1

YES	108	85.04
NO.	19	14.96
Total	127	

PELLSTON SCHOOLS PELLSTON SCHOOL DISTRICT
Vote for not more than 1

YES	7	43.75
NO.	9	56.25
Total	16	

PRECINCT REPORT
RUN DATE:08/16/12
RUN TIME:03:17 PM

EMMET COUNTY
2012 OPEN PRIMARY
AUGUST 7, 2012
STATISTICS

OFFICIAL RESULTS

0020 Resort

VOTES PERCENT

REGISTERED VOTERS - TOTAL	2260	
BALLOTS CAST - TOTAL	527	
VOTER TURNOUT - TOTAL		23.32

********** (REPUBLICAN PARTY) **********

UNITED STATES SENATOR 37TH DISTRICT
Vote for not more than 1

Clark Durant	180	50.28
Gary Glenn	7	1.96
Randy Hekman	13	3.63
Pete Hoekstra	158	44.13
WRITE-IN.	0	
Total	358	

REPRESENTATIVE IN CONGRESS
Vote for not more than 1

Dan Benishek	309	100.00
WRITE-IN.	0	
Total	309	

REPRESENTATIVE IN STATE LEGISLATURE
Vote for not more than 1

Frank Foster	324	100.00
WRITE-IN.	0	
Total	324	

PROSECUTING ATTORNEY
Vote for not more than 1

James R. Linderman	325	100.00
WRITE-IN.	0	
Total	325	

SHERIFF
Vote for not more than 1

Peter A. Wallin	340	100.00
WRITE-IN.	0	
Total	340	

CLERK
Vote for not more than 1

Gail A. Martin.	321	100.00
WRITE-IN.	0	
Total	321	

TREASURER
Vote for not more than 1

Paul Hramiec	182	50.28
Marilyn May.	180	49.72
WRITE-IN.	0	
Total	362	

REGISTER OF DEEDS

Vote for not more than 1		
Michele E. Stine	297	100.00
WRITE-IN.	0	
Total	297	

DRAIN COMMISSIONER		
Vote for not more than 1		
Arden James Bawkey	292	100.00
WRITE-IN.	0	
Total	292	

COUNTY COMMISSIONER DISTRICT 6		
Vote for not more than 1		
David L. Clink.	63	17.90
Shawn R. Wonnacott	289	82.10
WRITE-IN.	0	
Total	352	

SUPERVISOR RESORT TOWNSHIP		
Vote for not more than 1		
Robert Wheaton.	274	100.00
WRITE-IN.	0	
Total	274	

CLERK RESORT TOWNSHIP		
Vote for not more than 1		
Lucy Eppler.	275	100.00
WRITE-IN.	0	
Total	275	

TREASURER RESORT TOWNSHIP		
Vote for not more than 1		
Suzanne F. Coveyou	203	57.83
Rufus Welsheimer	148	42.17
WRITE-IN.	0	
Total	351	

TRUSTEES RESORT TOWNSHIP		
Vote for not more than 2		
Donald A. Caird	215	37.07
Dean S. Carper.	165	28.45
Jim Daunter.	200	34.48
WRITE-IN.	0	
Total	580	

DELEGATE TO COUNTY CONVENTION RESORT		
Vote for not more than 7		
John F. Ferguson	187	23.09
Antoinette Gramzay	145	17.90
Brandon Gramzay	147	18.15
Gerald Gramzay.	144	17.78
Karen A. LaCross	187	23.09
WRITE-IN.	0	
Total	810	

********** (DEMOCRATIC PARTY) **********

UNITED STATES SENATOR
Vote for not more than 1

Debbie Stabenow	98	100.00
WRITE-IN.	0	
Total	98	

REPRESENTATIVE IN CONGRESS
Vote for not more than 1

Gary McDowell	94	100.00
WRITE-IN.	0	
Total	94	

REPRESENTATIVE IN STATE LEGISLATURE
Vote for not more than 1

Jim Martin	10	9.62
Suzanne Shumway	94	90.38
WRITE-IN.	0	
Total	104	

PROSECUTING ATTORNEY
Vote for not more than 1

WRITE-IN.	0
Total	0

SHERIFF
Vote for not more than 1

WRITE-IN.	0
Total	0

CLERK
Vote for not more than 1

WRITE-IN.	0
Total	0

TREASURER
Vote for not more than 1

WRITE-IN.	0
Total	0

REGISTER OF DEEDS
Vote for not more than 1

WRITE-IN.	0
Total	0

DRAIN COMMISSIONER
Vote for not more than 1

WRITE-IN.	0
Total	0

COUNTY COMMISSIONER DISTRICT 6
Vote for not more than 1

WRITE-IN.	0	
Total	0	

SUPERVISOR RESORT TOWNSHIP
Vote for not more than 1

WRITE-IN.	0	
Total	0	

CLERK RESORT TOWNSHIP
Vote for not more than 1

WRITE-IN.	0	
Total	0	

TREASURER RESORT TOWNSHIP
Vote for not more than 1

WRITE-IN.	0	
Total	0	

TRUSTEES RESORT TOWNSHIP
Vote for not more than 2

WRITE-IN.	0	
Total	0	

DELEGATE TO COUNTY CONVENTION RESORT
Vote for not more than 5

Betty Palm	70	52.63
Joseph Palm.	63	47.37
WRITE-IN.	0	
Total	133	

********** (NONPARTISAN) **********

COUNTY - TAX LIMITATION
Vote for not more than 1

YES	291	64.24
NO.	162	35.76
Total	453	

RESORT - LIBRARY RESORT TOWNSHIP
Vote for not more than 1

YES	302	62.01
NO.	185	37.99
Total	487	

RESORT - FIRE RENEWAL RESORT TOWNSHIP
Vote for not more than 1

YES	397	82.37
NO.	85	17.63
Total	482	

RUN DATE:08/16/12 2012 OPEN PRIMARY
RUN TIME:03:17 PM AUGUST 7, 2012
STATISTICS

0021 Springvale

	VOTES	PERCENT
REGISTERED VOTERS - TOTAL	1638	
BALLOTS CAST - TOTAL.	414	
VOTER TURNOUT - TOTAL		25.27

********** (REPUBLICAN PARTY) **********

UNITED STATES SENATOR 37TH DISTRICT
Vote for not more than 1

Clark Durant	116	38.16
Gary Glenn	14	4.61
Randy Hekman	20	6.58
Pete Hoekstra	154	50.66
WRITE-IN.	0	
Total	304	

REPRESENTATIVE IN CONGRESS
Vote for not more than 1

Dan Benishek	259	100.00
WRITE-IN.	0	
Total	259	

REPRESENTATIVE IN STATE LEGISLATURE
Vote for not more than 1

Frank Foster	266	100.00
WRITE-IN.	0	
Total	266	

PROSECUTING ATTORNEY
Vote for not more than 1

James R. Linderman	260	100.00
WRITE-IN.	0	
Total	260	

SHERIFF
Vote for not more than 1

Peter A. Wallin	285	100.00
WRITE-IN.	0	
Total	285	

CLERK
Vote for not more than 1

Gail A. Martin.	262	100.00
WRITE-IN.	0	
Total	262	

TREASURER
Vote for not more than 1

Paul Hramiec	136	43.59
Marilyn May.	176	56.41
WRITE-IN.	0	
Total	312	

REGISTER OF DEEDS
Vote for not more than 1

Michele E. Stine	242	100.00
WRITE-IN.	0	
Total	242	

DRAIN COMMISSIONER
Vote for not more than 1

Arden James Bawkey	238	100.00
WRITE-IN.	0	
Total	238	

COUNTY COMMISSIONER DISTRICT 4
Vote for not more than 1

Dan Plasencia	158	45.80
Bill Shorter	187	54.20
WRITE-IN.	0	
Total	345	

SUPERVISOR SPRINGVALE TOWNSHIP
Vote for not more than 1

Roger Fate	144	45.86
F. Tom Whipp	170	54.14
WRITE-IN.	0	
Total	314	

CLERK SPRINGVALE TOWNSHIP
Vote for not more than 1

WRITE-IN.	0	
Total	0	

TREASURER SPRINGVALE TOWNSHIP
Vote for not more than 1

Dawn Derue	173	56.72
Robert C. Kerton	132	43.28
WRITE-IN.	0	
Total	305	

TRUSTEES SPRINGVALE TOWNSHIP
Vote for not more than 2

Alyce J. Conrad	153	41.80
Marilyn E Harris	213	58.20
WRITE-IN.	0	
Total	366	

DELEGATE TO COUNTY CONVENTION SPRINGVALE
Vote for not more than 5

WRITE-IN.	0	

Total	0	

********** (DEMOCRATIC PARTY) **********

UNITED STATES SENATOR
Vote for not more than 1

Debbie Stabenow	39	100.00
WRITE-IN.	0	
Total	39	

REPRESENTATIVE IN CONGRESS
Vote for not more than 1

Gary McDowell	39	100.00
WRITE-IN.	0	
Total	39	

REPRESENTATIVE IN STATE LEGISLATURE
Vote for not more than 1

Jim Martin	7	17.50
Suzanne Shumway	33	82.50
WRITE-IN.	0	
Total	40	

PROSECUTING ATTORNEY
Vote for not more than 1

WRITE-IN.	0	
Total	0	

SHERIFF
Vote for not more than 1

WRITE-IN.	0	
Total	0	

CLERK
Vote for not more than 1

WRITE-IN.	0	
Total	0	

TREASURER
Vote for not more than 1

WRITE-IN.	0	
Total	0	

REGISTER OF DEEDS
Vote for not more than 1

WRITE-IN.	0	
Total	0	

DRAIN COMMISSIONER
Vote for not more than 1

WRITE-IN.	0	
Total	0	

COUNTY COMMISSIONER DISTRICT 4
Vote for not more than 1

WRITE-IN.	0	
Total	0	

SUPERVISOR SPRINGVALE TOWNSHIP
Vote for not more than 1

WRITE-IN.	0	
Total	0	

CLERK SPRINGVALE TOWNSHIP
Vote for not more than 1

WRITE-IN.	0	
Total	0	

TREASURER SPRINGVALE TOWNSHIP
Vote for not more than 1

WRITE-IN.	0	
Total	0	

TRUSTEES SPRINGVALE TOWNSHIP
Vote for not more than 2

WRITE-IN.	0	
Total	0	

DELEGATE TO COUNTY CONVENTION SPRINGVALE
Vote for not more than 4

WRITE-IN.	0	
Total	0	

********** (NONPARTISAN) **********

COUNTY - TAX LIMITATION
Vote for not more than 1

YES	217	62.72
NO.	129	37.28
Total	346	

SPRINGVALE - ROAD MILLAGE SPRINGVALE TOWNSHIP
Vote for not more than 1

YES	261	71.12
NO.	106	28.88
Total	367	

SPRINGVALE - ROAD MILLAGE EXTRA SPRINGVALE TOWNSHIP
Vote for not more than 1

YES	179	48.77
NO.	188	51.23
Total	367	

RUN TIME:03:17 PM AUGUST 7, 2012
STATISTICS

0022 Wawatam

	VOTES	PERCENT
REGISTERED VOTERS - TOTAL	566	
BALLOTS CAST - TOTAL	217	
VOTER TURNOUT - TOTAL		38.34

********** (REPUBLICAN PARTY) **********

UNITED STATES SENATOR 37TH DISTRICT
Vote for not more than 1

Clark Durant	42	30.22
Gary Glenn	14	10.07
Randy Hekman	8	5.76
Pete Hoekstra	75	53.96
WRITE-IN.	0	
Total	139	

REPRESENTATIVE IN CONGRESS
Vote for not more than 1

Dan Benishek	112	100.00
WRITE-IN.	0	
Total	112	

REPRESENTATIVE IN STATE LEGISLATURE
Vote for not more than 1

Frank Foster	117	100.00
WRITE-IN.	0	
Total	117	

PROSECUTING ATTORNEY
Vote for not more than 1

James R. Linderman	106	100.00
WRITE-IN.	0	
Total	106	

SHERIFF
Vote for not more than 1

Peter A. Wallin	128	100.00
WRITE-IN.	0	
Total	128	

CLERK
Vote for not more than 1

Gail A. Martin.	115	100.00
WRITE-IN.	0	
Total	115	

TREASURER
Vote for not more than 1

Paul Hramiec	23	15.97

Marilyn May.	121	84.03
WRITE-IN.	0	
Total	144	

REGISTER OF DEEDS
Vote for not more than 1

Michele E. Stine	96	100.00
WRITE-IN.	0	
Total	96	

DRAIN COMMISSIONER
Vote for not more than 1

Arden James Bawkey	92	100.00
WRITE-IN.	0	
Total	92	

COUNTY COMMISSIONER DISTRICT 1
Vote for not more than 1

Chuck Laughbaum	14	7.45
James E. Tamlyn	174	92.55
WRITE-IN.	0	
Total	188	

SUPERVISOR WAWATAM TOWNSHIP
Vote for not more than 1

Roger Moore.	110	100.00
WRITE-IN.	0	
Total	110	

CLERK WAWATAM TOWNSHIP
Vote for not more than 1

Grace Gwilt.	115	100.00
WRITE-IN.	0	
Total	115	

TREASURER WAWATAM TOWNSHIP
Vote for not more than 1

Elaine L. Desy.	115	100.00
WRITE-IN.	0	
Total	115	

TRUSTEES WAWATAM TOWNSHIP
Vote for not more than 2

Roy Cole.	97	47.78
Robert F. Desy.	106	52.22
WRITE-IN.	0	
Total	203	

DELEGATE TO COUNTY CONVENTION WAWATAM
Vote for not more than 1

WRITE-IN.	0	
Total	0	

********** (DEMOCRATIC PARTY) **********

UNITED STATES SENATOR
Vote for not more than 1

Debbie Stabenow	10	100.00
WRITE-IN.	0	
Total	10	

REPRESENTATIVE IN CONGRESS
Vote for not more than 1

Gary McDowell	11	100.00
WRITE-IN.	0	
Total	11	

REPRESENTATIVE IN STATE LEGISLATURE
Vote for not more than 1

Jim Martin	2	15.38
Suzanne Shumway	11	84.62
WRITE-IN.	0	
Total	13	

PROSECUTING ATTORNEY
Vote for not more than 1

WRITE-IN.	0
Total	0

SHERIFF
Vote for not more than 1

WRITE-IN.	0
Total	0

CLERK
Vote for not more than 1

WRITE-IN.	0
Total	0

TREASURER
Vote for not more than 1

WRITE-IN.	0
Total	0

REGISTER OF DEEDS
Vote for not more than 1

WRITE-IN.	0
Total	0

DRAIN COMMISSIONER
Vote for not more than 1

WRITE-IN.	0
Total	0

COUNTY COMMISSIONER DISTRICT 1

Vote for not more than 1

WRITE-IN.	0	
Total	0	

SUPERVISOR WAWATAM TOWNSHIP
Vote for not more than 1

WRITE-IN.	0	
Total	0	

CLERK WAWATAM TOWNSHIP
Vote for not more than 1

WRITE-IN.	0	
Total	0	

TREASURER WAWATAM TOWNSHIP
Vote for not more than 1

WRITE-IN.	0	
Total	0	

TRUSTEES WAWATAM TOWNSHIP
Vote for not more than 2

WRITE-IN.	0	
Total	0	

DELEGATE TO COUNTY CONVENTION WAWATAM
Vote for not more than 2

Lorna McMahon	13	100.00
WRITE-IN.	0	
Total	13	

********** (NONPARTISAN) **********

COUNTY - TAX LIMITATION
Vote for not more than 1

YES	112	70.00
NO.	48	30.00
Total	160	

WAWATAM - FIRE WAWATAM TOWNSHIP
Vote for not more than 1

YES	132	76.30
NO.	41	23.70
Total	173	

PELLSTON SCHOOLS PELLSTON SCHOOL DISTRICT
Vote for not more than 1

YES	9	64.29
NO.	5	35.71
Total	14	

STATISTICS

0023 West Traverse

	VOTES	PERCENT
REGISTERED VOTERS - TOTAL	1523	
BALLOTS CAST - TOTAL	308	
VOTER TURNOUT - TOTAL		20.22

********** (REPUBLICAN PARTY) **********

UNITED STATES SENATOR 37TH DISTRICT
Vote for not more than 1

Clark Durant	78	34.51
Gary Glenn	3	1.33
Randy Hekman	7	3.10
Pete Hoekstra	138	61.06
WRITE-IN.	0	
Total	226	

REPRESENTATIVE IN CONGRESS
Vote for not more than 1

Dan Benishek	207	100.00
WRITE-IN.	0	
Total	207	

REPRESENTATIVE IN STATE LEGISLATURE
Vote for not more than 1

Frank Foster	208	100.00
WRITE-IN.	0	
Total	208	

PROSECUTING ATTORNEY
Vote for not more than 1

James R. Linderman	197	100.00
WRITE-IN.	0	
Total	197	

SHERIFF
Vote for not more than 1

Peter A. Wallin	213	100.00
WRITE-IN.	0	
Total	213	

CLERK
Vote for not more than 1

Gail A. Martin.	203	100.00
WRITE-IN.	0	
Total	203	

TREASURER
Vote for not more than 1

Paul Hramiec	125	57.34
Marilyn May.	93	42.66

WRITE-IN.	0	
Total	218	

REGISTER OF DEEDS
Vote for not more than 1

Michele E. Stine	195	100.00
WRITE-IN.	0	
Total	195	

DRAIN COMMISSIONER
Vote for not more than 1

Arden James Bawkey	188	100.00
WRITE-IN.	0	
Total	188	

COUNTY COMMISSIONER DISTRICT 2
Vote for not more than 1

Larry Cassidy	194	100.00
WRITE-IN.	0	
Total	194	

SUPERVISOR WEST TRAVERSE TOWNSHIP
Vote for not more than 1

Robert Sandford	172	100.00
WRITE-IN.	0	
Total	172	

CLERK WEST TRAVERSE TOWNSHIP
Vote for not more than 1

Cindy J. Baiardi	178	100.00
WRITE-IN.	0	
Total	178	

TREASURER WEST TRAVERSE TOWNSHIP
Vote for not more than 1

Kristi Hollingsworth.	181	100.00
WRITE-IN.	0	
Total	181	

TRUSTEES WEST TRAVERSE TOWNSHIP
Vote for not more than 2

John T. Baker	166	49.40
James R. Bartlett.	170	50.60
WRITE-IN.	0	
Total	336	

DELEGATE TO COUNTY CONVENTION WEST TRAVERSE
Vote for not more than 6

Sharon Clark	110	11.48
Steven G. Clark	99	10.33
Dennis Kelly	84	8.77
Gail S. Kozlowski.	128	13.36
Richard L. Kozlowski.	115	12.00
Nancy L. Sarowski.	125	13.05

Thomas W. Sarowski	106	11.06
Lou Zako.	100	10.44
Mary Jane Zako.	91	9.50
WRITE-IN.	0	
Total	958	

********** (DEMOCRATIC PARTY) **********

UNITED STATES SENATOR
Vote for not more than 1

Debbie Stabenow	54	100.00
WRITE-IN.	0	
Total	54	

REPRESENTATIVE IN CONGRESS
Vote for not more than 1

Gary McDowell	54	100.00
WRITE-IN.	0	
Total	54	

REPRESENTATIVE IN STATE LEGISLATURE
Vote for not more than 1

Jim Martin	13	22.03
Suzanne Shumway	46	77.97
WRITE-IN.	0	
Total	59	

PROSECUTING ATTORNEY
Vote for not more than 1

WRITE-IN.	0	
Total	0	

SHERIFF
Vote for not more than 1

WRITE-IN.	0	
Total	0	

CLERK
Vote for not more than 1

WRITE-IN.	0	
Total	0	

TREASURER
Vote for not more than 1

WRITE-IN.	0	
Total	0	

REGISTER OF DEEDS
Vote for not more than 1

WRITE-IN.	0	
Total	0	

DRAIN COMMISSIONER
Vote for not more than 1

WRITE-IN.	0	
Total	0	

COUNTY COMMISSIONER DISTRICT 2
Vote for not more than 1

WRITE-IN.	0	
Total	0	

SUPERVISOR WEST TRAVERSE TOWNSHIP
Vote for not more than 1

WRITE-IN.	0	
Total	0	

CLERK WEST TRAVERSE TOWNSHIP
Vote for not more than 1

WRITE-IN.	0	
Total	0	

TREASURER WEST TRAVERSE TOWNSHIP
Vote for not more than 1

WRITE-IN.	0	
Total	0	

TRUSTEES WEST TRAVERSE TOWNSHIP
Vote for not more than 2

WRITE-IN.	0	
Total	0	

DELEGATE TO COUNTY CONVENTION WEST TRAVERSE
Vote for not more than 4

Mary Jane Clayton.	39	30.95
Patsy W. Ketterer.	43	34.13
Martha Lancaster	44	34.92
WRITE-IN.	0	
Total	126	

********** (NONPARTISAN) **********

COUNTY - TAX LIMITATION
Vote for not more than 1

YES	186	70.99
NO.	76	29.01
Total	262	

WEST TRAVERSE - THORNE SWIFT WEST TRAVERSE TOWNSHIP
Vote for not more than 1

YES	223	80.80
NO.	53	19.20
Total	276	

PRECINCT REPORT EMMET COUNTY OFFICIAL RESULTS
RUN DATE:08/16/12 2012 OPEN PRIMARY
RUN TIME:03:17 PM AUGUST 7, 2012
STATISTICS

0001 Bear Creek - Precinct 1

	VOTES	PERCENT
REGISTERED VOTERS - TOTAL	523	
BALLOTS CAST - TOTAL	114	
VOTER TURNOUT - TOTAL		21.80

********** (REPUBLICAN PARTY) **********

UNITED STATES SENATOR 37TH DISTRICT
Vote for not more than 1

Clark Durant	22	33.85
Gary Glenn	4	6.15
Randy Hekman	3	4.62
Pete Hoekstra	36	55.38
WRITE-IN.	0	
Total	65	

REPRESENTATIVE IN CONGRESS
Vote for not more than 1

Dan Benishek	56	100.00
WRITE-IN.	0	
Total	56	

REPRESENTATIVE IN STATE LEGISLATURE
Vote for not more than 1

Frank Foster	61	100.00
WRITE-IN.	0	
Total	61	

PROSECUTING ATTORNEY
Vote for not more than 1

James R. Linderman	59	100.00
WRITE-IN.	0	
Total	59	

SHERIFF
Vote for not more than 1

Peter A. Wallin	63	100.00
WRITE-IN.	0	
Total	63	

CLERK
Vote for not more than 1

Gail A. Martin.	63	100.00
WRITE-IN.	0	
Total	63	

TREASURER

Vote for not more than 1		
Paul Hramiec	40	59.70
Marilyn May.	27	40.30
WRITE-IN.	0	
Total	67	

REGISTER OF DEEDS		
Vote for not more than 1		
Michele E. Stine	57	100.00
WRITE-IN.	0	
Total	57	

DRAIN COMMISSIONER		
Vote for not more than 1		
Arden James Bawkey	59	100.00
WRITE-IN.	0	
Total	59	

COUNTY COMMISSIONER DISTRICT 3		
Vote for not more than 1		
WRITE-IN.	1	100.00
Total	1	

SUPERVISOR BEAR CREEK TOWNSHIP		
Vote for not more than 1		
WRITE-IN.	0	
Total	0	

CLERK BEAR CREEK TOWNSHIP		
Vote for not more than 1		
Judy Mays	59	100.00
WRITE-IN.	0	
Total	59	

TREASURER BEAR CREEK TOWNSHIP		
Vote for not more than 1		
Connie Golding.	51	100.00
WRITE-IN.	0	
Total	51	

TRUSTEES BEAR CREEK TOWNSHIP		
Vote for not more than 2		
Joseph E. Hoffman.	39	41.94
Donald Nowland.	22	23.66
Jonathan D. Scheel	10	10.75
Jim Scollin.	22	23.66
WRITE-IN.	0	
Total	93	

DELEGATE TO COUNTY CONVENTION BEAR CREEK 1		
Vote for not more than 1		
WRITE-IN.	0	
Total	0	

********** (DEMOCRATIC PARTY) **********

UNITED STATES SENATOR
Vote for not more than 1

Debbie Stabenow	36	100.00
WRITE-IN.	0	
Total	36	

REPRESENTATIVE IN CONGRESS
Vote for not more than 1

Gary McDowell	31	100.00
WRITE-IN.	0	
Total	31	

REPRESENTATIVE IN STATE LEGISLATURE
Vote for not more than 1

Jim Martin	6	17.14
Suzanne Shumway	29	82.86
WRITE-IN.	0	
Total	35	

PROSECUTING ATTORNEY
Vote for not more than 1

WRITE-IN.	0	
Total	0	

SHERIFF
Vote for not more than 1

WRITE-IN.	0	
Total	0	

CLERK
Vote for not more than 1

WRITE-IN.	0	
Total	0	

TREASURER
Vote for not more than 1

WRITE-IN.	0	
Total	0	

REGISTER OF DEEDS
Vote for not more than 1

WRITE-IN.	0	
Total	0	

DRAIN COMMISSIONER
Vote for not more than 1

WRITE-IN.	0	
Total	0	

COUNTY COMMISSIONER DISTRICT 3
Vote for not more than 1

WRITE-IN.	0	
Total	0	

SUPERVISOR BEAR CREEK TOWNSHIP
Vote for not more than 1

Dennis Keiser	33	100.00
WRITE-IN.	0	
Total	33	

CLERK BEAR CREEK TOWNSHIP
Vote for not more than 1

WRITE-IN.	0	
Total	0	

TREASURER BEAR CREEK TOWNSHIP
Vote for not more than 1

WRITE-IN.	0	
Total	0	

TRUSTEES BEAR CREEK TOWNSHIP
Vote for not more than 2

Mitch Brown.	26	100.00
WRITE-IN.	0	
Total	26	

DELEGATE TO COUNTY CONVENTION BEAR CREEK 1
Vote for not more than 2

WRITE-IN.	0	
Total	0	

********** (NONPARTISAN) **********

COUNTY - TAX LIMITATION
Vote for not more than 1

YES	57	61.29
NO.	36	38.71
Total	93	

BEAR CREEK - LIBRARY PROPOSAL BEAR CREEK TOWNSHIP
Vote for not more than 1

YES	72	71.29
NO.	29	28.71
Total	101	

BEAR CREEK - FIRE RENEWAL BEAR CREEK TOWNSHIP
Vote for not more than 1

YES	85	82.52
NO.	18	17.48
Total	103	

RUN DATE:08/16/12 2012 OPEN PRIMARY
RUN TIME:03:17 PM AUGUST 7, 2012
STATISTICS

0002 Bear Creek - Precinct 2

	VOTES	PERCENT
REGISTERED VOTERS - TOTAL	1807	
BALLOTS CAST - TOTAL	453	
VOTER TURNOUT - TOTAL		25.07

********** (REPUBLICAN PARTY) **********

UNITED STATES SENATOR 37TH DISTRICT
Vote for not more than 1

Clark Durant	116	42.65
Gary Glenn	23	8.46
Randy Hekman	15	5.51
Pete Hoekstra	118	43.38
WRITE-IN.	0	
Total	272	

REPRESENTATIVE IN CONGRESS
Vote for not more than 1

Dan Benishek	238	100.00
WRITE-IN.	0	
Total	238	

REPRESENTATIVE IN STATE LEGISLATURE
Vote for not more than 1

Frank Foster	252	100.00
WRITE-IN.	0	
Total	252	

PROSECUTING ATTORNEY
Vote for not more than 1

James R. Linderman	239	100.00
WRITE-IN.	0	
Total	239	

SHERIFF
Vote for not more than 1

Peter A. Wallin	253	100.00
WRITE-IN.	0	
Total	253	

CLERK
Vote for not more than 1

Gail A. Martin.	237	100.00
WRITE-IN.	0	
Total	237	

TREASURER
Vote for not more than 1

Paul Hramiec	156	55.52
Marilyn May.	125	44.48
WRITE-IN.	0	
Total	281	

REGISTER OF DEEDS
Vote for not more than 1

Michele E. Stine	230	100.00
WRITE-IN.	0	
Total	230	

DRAIN COMMISSIONER
Vote for not more than 1

Arden James Bawkey	226	100.00
WRITE-IN.	0	
Total	226	

COUNTY COMMISSIONER DISTRICT 5
Vote for not more than 1

Paul Desy	91	36.11
Bert Notestine.	161	63.89
WRITE-IN.	0	
Total	252	

COUNTY COMMISSIONER DISTRICT 7
Vote for not more than 1

Les Atchison	0	
WRITE-IN.	0	

SUPERVISOR BEAR CREEK TOWNSHIP
Vote for not more than 1

WRITE-IN.	0	
Total	0	

CLERK BEAR CREEK TOWNSHIP
Vote for not more than 1

Judy Mays	234	100.00
WRITE-IN.	0	
Total	234	

TREASURER BEAR CREEK TOWNSHIP
Vote for not more than 1

Connie Golding.	227	100.00
WRITE-IN.	0	
Total	227	

TRUSTEES BEAR CREEK TOWNSHIP
Vote for not more than 2

Joseph E. Hoffman.	174	37.18
Donald Nowland.	131	27.99
Jonathan D. Scheel	43	9.19
Jim Scollin.	120	25.64
WRITE-IN.	0	

NUMBERED KEY CANVASS

RUN DATE:08/23/12 08:37 AM

GENESEE COUNTY, MICHIGAN
2012 PRIMARY ELECTION
AUGUST 7, 2012
STATISTICS

OFFICIAL

REPORT-EL52 PAGE 0001

WITH 228 OF 228 PRECINCTS REPORTING

	TOTAL	PERCENT
01 = REGISTERED VOTERS - TOTAL	331,782	
02 = BALLOTS CAST - TOTAL	54,486	
03 = BALLOTS CAST - REPUBLICAN PARTY	16,274	29.87
04 = BALLOTS CAST - DEMOCRATIC PARTY	35,803	65.71
05 = BALLOTS CAST - NONPARTISAN	2,409	4.42
06 = BALLOTS CAST - CROSSOVER	2,055	
07 = VOTER TURNOUT - TOTAL		16.42

	01	02	03	04	05	06	07
0101 Argentine Twp 1	2172	328	191	127	10	9	15.10
0102 Argentine Twp 2	2207	396	167	206	23	15	17.94
0103 Argentine Twp 3	618	151	73	63	15	7	24.43
0201 Atlas Twp 1	1785	561	423	116	22	21	31.43
0202 Atlas Twp 2	1041	362	283	65	14	14	34.77
0203 Atlas Twp 3	1820	644	522	95	27	21	35.38
0204 Atlas Twp 4	1292	427	344	65	18	18	33.05
0301 Burton 1	2071	252	62	176	14	12	12.17
0302 Burton 2	2074	184	40	135	9	9	8.87
0303 Burton 3	2589	346	112	222	12	8	13.36
0304 Burton 4	2506	170	49	114	7	6	6.78
0305 Burton 5	1624	229	54	161	14	10	14.10
0306 Burton 6	1873	87	26	59	2	2	4.64
0307 Burton 7	1997	205	48	151	6	6	10.27
0308 Burton 8	1791	266	110	148	8	7	14.85
0309 Burton 9	959	110	46	57	7	4	11.47
0310 Burton 10	2493	343	104	230	9	6	13.76
0311 Burton 11	1540	285	108	172	5	5	18.51
0312 Burton 12	1603	231	74	150	7	6	14.41
0401 Clayton Twp 1	1903	407	128	262	17	13	21.39
0402 Clayton Twp 2	1579	311	117	180	14	9	19.70
0403 Clayton Twp 3	1077	190	65	118	7	7	17.64
0404 Clayton Twp 4	1199	176	60	105	11	10	14.68
0501 Clio 1	1927	290	71	198	21	17	15.05
0601 Davison 1	1017	156	51	86	19	19	15.34
0602 Davison 2	1003	155	50	92	13	11	15.45
0603 Davison 3	1198	217	76	133	8	4	18.11
0604 Davison 4	1005	197	57	126	14	12	19.60
0701 Davison Twp 1	1937	286	139	139	8	7	14.77
0702 Davison Twp 2	1747	369	150	208	11	8	21.12
0703 Davison Twp 3	1449	292	148	137	7	6	20.15
0704 Davison Twp 4	1799	418	163	238	17	16	23.24
0705 Davison Twp 5	2012	153	64	84	5	5	7.60
0706 Davison Twp 6	2323	218	74	138	6	4	9.38
0707 Davison Twp 7	1506	231	102	124	5	4	15.34
0708 Davison Twp 8	997	204	93	106	5	5	20.46
0709 Davison Twp 9	1612	272	89	163	20	18	16.87
0801 Fenton 1	1810	226	114	86	26	12	12.49
0802 Fenton 2	1701	249	128	105	16	4	14.64
0803 Fenton 3	1494	253	111	128	14	7	16.93
0804 Fenton 4	2272	211	110	94	7	6	9.29
0805 Fenton 5	1959	190	89	90	11	4	9.70
0901 Fenton Twp 1	1849	223	132	76	15	14	12.06
0902 Fenton Twp 2	1699	356	204	122	30	29	20.95
0903 Fenton Twp 3	2674	412	249	143	20	15	15.41
0904 Fenton Twp 4	2380	379	237	115	27	17	15.92
0905 Fenton Twp 5	2449	395	217	140	38	37	16.13
0906 Fenton Twp 6	1629	245	146	78	21	19	15.04
1001 Flint 1	1834	327	1	319	7	6	17.83
1002 Flint 2	1796	301	0	296	5	4	16.76
1003 Flint 3	1239	120	1	116	3	3	9.69
1004 Flint 4	2075	262	1	258	3	2	12.63
1005 Flint 5	1713	215	1	211	3	2	12.55

WITH 228 OF 228 PRECINCTS REPORTING

	TOTAL	PERCENT		TOTAL	PERCENT
01 = REGISTERED VOTERS - TOTAL	331,782		05 = BALLOTS CAST - NONPARTISAN	2,409	4.42
02 = BALLOTS CAST - TOTAL	54,486		06 = BALLOTS CAST - CROSSOVER	2,055	
03 = BALLOTS CAST - REPUBLICAN PARTY	16,274	29.87	07 = VOTER TURNOUT - TOTAL		16.42
04 = BALLOTS CAST - DEMOCRATIC PARTY	35,803	65.71			

(CONTINUED FROM PREVIOUS PAGE)

	01	02	03	04	05	06	07
1006 Flint 6	1646	218	1	214	3	3	13.24
1007 Flint 7	970	88	3	79	6	5	9.07
1008 Flint 8	1508	238	0	238	0	0	15.78
1009 Flint 9	1049	128	0	125	3	3	12.20
1010 Flint 10	1559	164	1	162	1	1	10.52
1011 Flint 11	1614	194	5	189	0	0	12.02
1012 Flint 12	1188	186	2	180	4	3	15.66
1013 Flint 13	166	26	0	26	0	0	15.66
1014 Flint 14	1794	215	6	206	3	3	11.98
1015 Flint 15	801	76	1	71	4	4	9.49
1016 Flint 16	1867	236	1	230	5	5	12.64
1017 Flint 17	1222	126	2	121	3	3	10.31
1018 Flint 18	755	76	0	75	1	1	10.07
1019 Flint 19	1268	68	14	52	2	2	5.36
1020 Flint 20	1211	91	3	82	6	6	7.51
1021 Flint 21	1464	94	5	86	3	3	6.42
1022 Flint 22	1915	247	27	207	13	12	12.90
1023 Flint 23	1435	77	8	65	4	4	5.37
1024 Flint 24	1400	96	20	70	6	6	6.86
1025 Flint 25	1897	225	46	171	8	6	11.86
1026 Flint 26	1311	86	14	68	4	3	6.56
1027 Flint 27	316	27	5	22	0	0	8.54
1028 Flint 28	1794	178	6	167	5	3	9.92
1029 Flint 29	1957	254	4	243	7	7	12.98
1030 Flint 30	272	13	4	8	1	1	4.78
1031 Flint 31	1735	96	8	78	10	10	5.53
1032 Flint 32	627	42	3	33	6	5	6.70
1033 Flint 33	385	20	3	16	1	1	5.19
1034 Flint 34	220	4	1	3	0	0	1.82
1035 Flint 35	317	19	1	18	0	0	5.99
1036 Flint 36	118	12	3	9	0	0	10.17
1037 Flint 37	1356	113	1	112	0	0	8.33
1038 Flint 38	413	27	1	26	0	0	6.54
1039 Flint 39	1403	154	1	152	1	1	10.98
1040 Flint 40	1804	394	10	378	6	6	21.84
1041 Flint 41	1552	146	7	137	2	1	9.41
1042 Flint 42	1266	183	24	147	12	11	14.45
1043 Flint 43	513	52	15	37	0	0	10.14
1044 Flint 44	1472	199	33	149	17	16	13.52
1045 Flint 45	2160	333	28	295	10	6	15.42
1046 Flint 46	1289	238	38	196	4	2	18.46
1047 Flint 47	641	88	17	68	3	3	13.73
1048 Flint 48	1245	245	40	195	10	10	19.68
1049 Flint 49	2158	496	3	490	3	3	22.98
1050 Flint 50	1931	352	1	350	1	1	18.23
1051 Flint 51	1340	261	66	182	13	11	19.48
1052 Flint 52	1764	149	27	115	7	6	8.45
1053 Flint 53	1582	152	27	101	24	23	9.61
1054 Flint 54	570	63	8	54	1	1	11.05
1055 Flint 55	1710	147	20	126	1	0	8.60
1056 Flint 56	2034	368	64	296	8	8	18.09
1057 Flint 57	2033	239	47	186	6	6	11.76
1058 Flint 58	1873	164	28	102	34	34	8.76
1059 Flint 59	1120	74	24	46	4	4	6.61

WITH 228 OF 228 PRECINCTS REPORTING

	TOTAL	PERCENT		TOTAL	PERCENT
01 = REGISTERED VOTERS - TOTAL	331,782		05 = BALLOTS CAST - NONPARTISAN	2,409	4.42
02 = BALLOTS CAST - TOTAL	54,486		06 = BALLOTS CAST - CROSSOVER	2,055	
03 = BALLOTS CAST - REPUBLICAN PARTY	16,274	29.87	07 = VOTER TURNOUT - TOTAL		16.42
04 = BALLOTS CAST - DEMOCRATIC PARTY	35,803	65.71			

(CONTINUED FROM PREVIOUS PAGE)	01	02	03	04	05	06	07
1060 Flint 60	1962	302	24	271	7	5	15.39
1061 Flint 61	1488	55	8	44	3	2	3.70
1101 Flint Twp 1	1796	606	98	484	24	23	33.74
1102 Flint Twp 2	1399	329	43	273	13	13	23.52
1103 Flint Twp 3	2101	471	124	296	51	48	22.42
1104 Flint Twp 4	2163	513	69	409	35	33	23.72
1105 Flint Twp 5	1952	466	71	377	18	17	23.87
1106 Flint Twp 6	2975	370	46	309	15	15	12.44
1107 Flint Twp 7	1772	303	12	286	5	5	17.10
1108 Flint Twp 8	158	18	0	17	1	1	11.39
1109 Flint Twp 9	2514	236	37	188	11	10	9.39
1110 Flint Twp 10	1002	198	43	142	13	13	19.76
1111 Flint Twp 11	1045	209	40	153	16	15	20.00
1112 Flint Twp 12	1532	223	53	160	10	9	14.56
1113 Flint Twp 13	996	245	61	156	28	24	24.60
1114 Flint Twp 14	1823	293	53	234	6	6	16.07
1115 Flint Twp 15	1657	311	61	231	19	19	18.77
1201 Flushing 1	1088	171	76	93	2	2	15.72
1202 Flushing 2	1106	222	98	117	7	7	20.07
1203 Flushing 3	1403	255	93	147	15	15	18.18
1204 Flushing 4	1441	279	102	172	5	4	19.36
1205 Flushing 5	1629	272	109	154	9	9	16.70
1301 Flushing Twp 1	1333	272	138	124	10	9	20.41
1302 Flushing Twp 2	1705	450	263	173	14	14	26.39
1303 Flushing Twp 3	1295	332	201	92	39	39	25.64
1304 Flushing Twp 4	755	215	134	61	20	20	28.48
1305 Flushing Twp 5	1191	300	189	96	15	14	25.19
1306 Flushing Twp 6	1060	212	110	88	14	13	20.00
1307 Flushing Twp 7	1083	329	185	119	25	25	30.38
1401 Forest Twp 1	965	398	100	278	20	9	41.24
1402 Forest Twp 2	1576	595	117	425	53	33	37.75
1403 Forest Twp 3	1260	460	95	322	43	27	36.51
1501 Gaines Twp 1	1515	268	93	166	9	8	17.69
1502 Gaines Twp 2	1101	155	62	85	8	5	14.08
1503 Gaines Twp 3	858	155	53	96	6	5	18.07
1504 Gaines Twp 4	1713	265	92	156	17	15	15.47
1601 Genesee Twp 1	1589	180	42	132	6	6	11.33
1602 Genesee Twp 2	1765	210	6	185	19	19	11.90
1603 Genesee Twp 3	1691	322	67	241	14	13	19.04
1604 Genesee Twp 4	2035	509	50	430	29	29	25.01
1605 Genesee Twp 5	1456	282	59	220	3	3	19.37
1606 Genesee Twp 6	2571	330	65	249	16	16	12.84
1607 Genesee Twp 7	1651	359	75	275	9	7	21.74
1608 Genesee Twp 8	2338	499	91	386	22	21	21.34
1609 Genesee Twp 9	2008	343	54	281	8	8	17.08
1701 Grand Blanc 1	1218	269	140	120	9	7	22.09
1702 Grand Blanc 2	1461	190	86	98	6	6	13.00
1703 Grand Blanc 3	1515	295	166	121	8	4	19.47
1704 Grand Blanc 4	2076	245	109	130	6	5	11.80
1801 Grand Blanc Twp 1	2274	397	162	224	11	8	17.46
1802 Grand Blanc Twp 2	1356	129	56	66	7	5	9.51
1803 Grand Blanc Twp 3	1452	250	90	156	4	2	17.22
1804 Grand Blanc Twp 4	1918	319	159	140	20	17	16.63
1805 Grand Blanc Twp 5	2447	347	128	202	17	15	14.18

WITH 228 OF 228 PRECINCTS REPORTING

	TOTAL	PERCENT		TOTAL	PERCENT
01 = REGISTERED VOTERS - TOTAL	331,782		05 = BALLOTS CAST - NONPARTISAN	2,409	4.42
02 = BALLOTS CAST - TOTAL	54,486		06 = BALLOTS CAST - CROSSOVER	2,055	
03 = BALLOTS CAST - REPUBLICAN PARTY	16,274	29.87	07 = VOTER TURNOUT - TOTAL		16.42
04 = BALLOTS CAST - DEMOCRATIC PARTY	35,803	65.71			

(CONTINUED FROM PREVIOUS PAGE)	01	02	03	04	05	06	07
1806 Grand Blanc Twp 6	2439	405	252	142	11	9	16.61
1807 Grand Blanc Twp 7	1169	263	82	175	6	6	22.50
1808 Grand Blanc Twp 8	2240	566	385	164	17	16	25.27
1809 Grand Blanc Twp 9	1785	316	134	173	9	9	17.70
1810 Grand Blanc Twp 10	1872	372	219	130	23	17	19.87
1811 Grand Blanc Twp 11	1594	112	45	64	3	3	7.03
1812 Grand Blanc Twp 12	1445	128	32	93	3	2	8.86
1813 Grand Blanc Twp 13	1381	245	96	138	11	10	17.74
1814 Grand Blanc Twp 14	2142	338	163	166	9	6	15.78
1815 Grand Blanc Twp 15	1842	343	205	117	21	15	18.62
1901 Linden 1	1230	316	156	143	17	14	25.69
1902 Linden 2	1748	326	173	132	21	19	18.65
2001 Montrose 1	1316	171	47	119	5	5	12.99
2101 Montrose Twp 1	1178	204	44	157	3	3	17.32
2102 Montrose Twp 2	1052	151	31	109	11	11	14.35
2103 Montrose Twp 3	1301	289	41	243	5	4	22.21
2104 Montrose Twp 4	1259	288	47	231	10	10	22.88
2201 Mt. Morris 1	943	98	28	68	2	0	10.39
2202 Mt. Morris 2	1460	115	22	85	8	8	7.88
2301 Mt. Morris Twp 1	1100	146	22	118	6	6	13.27
2302 Mt. Morris Twp 2	1397	153	7	136	10	10	10.95
2303 Mt. Morris Twp 3	1489	200	31	156	13	9	13.43
2304 Mt. Morris Twp 4	1431	154	8	144	2	2	10.76
2306 Mt. Morris Twp 6	1085	212	26	183	3	3	19.54
2308 Mt. Morris Twp 8	680	75	5	68	2	2	11.03
2309 Mt. Morris Twp 9	1025	166	1	157	8	8	16.20
2310 Mt. Morris Twp 10	1266	214	6	205	3	2	16.90
2311 Mt. Morris Twp 11	1407	221	4	214	3	3	15.71
2312 Mt. Morris Twp 12	1523	222	1	218	3	3	14.58
2313 Mt. Morris Twp 13	1145	384	5	376	3	3	33.54
2314 Mt. Morris Twp 14	1924	363	72	279	12	11	18.87
2315 Mt. Morris Twp 15	1549	298	69	217	12	9	19.24
2401 Mundy Twp 1	2201	348	115	215	18	17	15.81
2402 Mundy Twp 2	1449	276	87	174	15	15	19.05
2403 Mundy Twp 3	1359	290	101	177	12	10	21.34
2404 Mundy Twp 4	1258	219	91	122	6	4	17.41
2405 Mundy Twp 5	733	149	59	89	1	1	20.33
2406 Mundy Twp 6	1541	204	56	144	4	4	13.24
2407 Mundy Twp 7	1302	187	59	112	16	14	14.36
2408 Mundy Twp 8	1294	188	68	106	14	12	14.53
2409 Mundy Twp 9	960	145	69	69	7	7	15.10
2501 Richfield Twp 1	816	278	70	186	22	13	34.07
2502 Richfield Twp 2	2905	744	169	536	39	36	25.61
2503 Richfield Twp 3	2187	459	111	314	34	33	20.99
2504 Richfield Twp 4	1038	303	58	213	32	15	29.19
2601 Swartz Creek 1	1123	195	68	115	12	12	17.36
2602 Swartz Creek 2	1071	177	71	93	13	7	16.53
2603 Swartz Creek 3	1060	145	46	92	7	6	13.68
2604 Swartz Creek 4	1175	330	138	178	14	11	28.09
2701 Thetford Twp 1	738	66	17	46	3	3	8.94
2702 Thetford Twp 2	789	193	30	158	5	5	24.46
2703 Thetford Twp 3	1381	298	48	249	1	0	21.58
2704 Thetford Twp 4	1626	341	80	247	14	13	20.97
2705 Thetford Twp 5	986	210	35	170	5	5	21.30

WITH 228 OF 228 PRECINCTS REPORTING

	TOTAL	PERCENT		TOTAL	PERCENT
01 = REGISTERED VOTERS - TOTAL	331,782		05 = BALLOTS CAST - NONPARTISAN	2,409	4.42
02 = BALLOTS CAST - TOTAL	54,486		06 = BALLOTS CAST - CROSSOVER	2,055	
03 = BALLOTS CAST - REPUBLICAN PARTY	16,274	29.87	07 = VOTER TURNOUT - TOTAL		16.42
04 = BALLOTS CAST - DEMOCRATIC PARTY	35,803	65.71			

(CONTINUED FROM PREVIOUS PAGE)	01	02	03	04	05	06	07
2801 Vienna Twp 1	2836	608	145	440	23	21	21.44
2802 Vienna Twp 2	1358	255	45	202	8	8	18.78
2803 Vienna Twp 3	2565	381	66	296	19	19	14.85
2804 Vienna Twp 4	2058	385	65	313	7	6	18.71
2805 Vienna Twp 5	1395	290	89	197	4	3	20.79

WITH 220 OF 220 PRECINCTS REPORTING

UNITED STATES SENATOR GENESEE COUNTY
VOTE FOR 1

	VOTES	PERCENT
01 = Clark Durant	5,992	39.01
02 = Gary Glenn	880	5.73
03 = Randy Hekman	777	5.06
04 = Pete Hoekstra	7,673	49.95
05 = WRITE-IN	39	.25
06 = OVER VOTES	36	
07 = UNDER VOTES	877	

	01	02	03	04	05	06	07
0101 Argentine Twp 1	74	4	9	95	1	1	7
0102 Argentine Twp 2	59	11	6	81	1	2	7
0103 Argentine Twp 3	29	2	7	33	0	0	2
0201 Atlas Twp 1	134	19	15	192	3	0	60
0202 Atlas Twp 2	83	27	17	102	1	0	53
0203 Atlas Twp 3	144	48	28	206	5	1	90
0204 Atlas Twp 4	83	26	20	115	3	0	97
0301 Burton 1	23	4	4	30	0	1	0
0302 Burton 2	21	3	3	13	0	0	0
0303 Burton 3	48	8	5	50	0	0	1
0304 Burton 4	20	1	9	18	0	0	1
0305 Burton 5	20	1	4	29	0	0	0
0306 Burton 6	11	0	1	12	0	0	2
0307 Burton 7	18	5	1	23	0	0	1
0308 Burton 8	45	7	6	49	0	0	3
0309 Burton 9	12	2	3	28	0	0	1
0310 Burton 10	41	7	7	46	0	2	1
0311 Burton 11	30	4	9	60	0	0	5
0312 Burton 12	33	1	7	28	0	0	5
0401 Clayton Twp 1	57	6	1	62	0	1	1
0402 Clayton Twp 2	50	1	6	58	0	0	2
0403 Clayton Twp 3	28	4	1	30	0	1	1
0404 Clayton Twp 4	24	2	8	24	0	0	2
0501 Clio 1	28	5	5	33	0	0	0
0601 Davison 1	23	3	4	19	0	1	1
0602 Davison 2	25	3	0	21	0	0	1
0603 Davison 3	24	2	3	41	0	0	6
0604 Davison 4	18	4	3	31	0	0	1
0701 Davison Twp 1	53	8	8	59	0	0	11
0702 Davison Twp 2	48	8	3	84	2	0	5
0703 Davison Twp 3	64	12	8	63	0	0	1
0704 Davison Twp 4	54	9	7	87	1	0	5
0705 Davison Twp 5	30	3	2	28	0	0	1
0706 Davison Twp 6	30	10	7	26	0	0	1
0707 Davison Twp 7	41	10	6	40	0	1	4
0708 Davison Twp 8	34	1	8	41	1	0	8
0709 Davison Twp 9	34	3	6	40	0	2	4
0801 Fenton 1	39	9	3	59	0	0	4
0802 Fenton 2	49	1	7	71	0	0	0
0803 Fenton 3	40	3	2	62	0	0	4
0804 Fenton 4	40	2	9	54	0	1	4
0805 Fenton 5	44	5	0	36	0	0	4
0901 Fenton Twp 1	55	5	9	53	0	0	10
0902 Fenton Twp 2	74	10	8	99	0	0	13
0903 Fenton Twp 3	80	12	7	136	0	1	13
0904 Fenton Twp 4	66	10	9	141	1	1	9
0905 Fenton Twp 5	74	10	18	103	0	1	11
0906 Fenton Twp 6	60	6	7	66	0	0	7
1001 Flint 1	0	0	0	1	0	0	0
1002 Flint 2	0	0	0	0	0	0	0
1003 Flint 3	0	1	0	0	0	0	0

WITH 220 OF 220 PRECINCTS REPORTING

UNITED STATES SENATOR GENESEE COUNTY
VOTE FOR 1

	VOTES	PERCENT
01 = Clark Durant	5,992	39.01
02 = Gary Glenn	880	5.73
03 = Randy Hekman	777	5.06
04 = Pete Hoekstra	7,673	49.95
05 = WRITE-IN	39	.25
06 = OVER VOTES	36	
07 = UNDER VOTES	877	

(CONTINUED FROM PREVIOUS PAGE)

	01	02	03	04	05	06	07
1004 Flint 4	0	0	0	1	0	0	0
1005 Flint 5	0	1	0	0	0	0	0
1006 Flint 6	1	0	0	0	0	0	0
1007 Flint 7	1	0	0	2	0	0	0
1008 Flint 8	0	0	0	0	0	0	0
1009 Flint 9	0	0	0	0	0	0	0
1010 Flint 10	1	0	0	0	0	0	0
1011 Flint 11	3	0	1	1	0	0	0
1012 Flint 12	0	0	0	2	0	0	0
1013 Flint 13	0	0	0	0	0	0	0
1014 Flint 14	3	0	1	2	0	0	0
1015 Flint 15	0	0	0	1	0	0	0
1016 Flint 16	1	0	0	0	0	0	0
1017 Flint 17	1	0	0	0	1	0	0
1018 Flint 18	0	0	0	0	0	0	0
1019 Flint 19	10	1	1	1	1	0	0
1020 Flint 20	2	0	0	1	0	0	0
1021 Flint 21	5	0	0	0	0	0	0
1022 Flint 22	14	2	1	10	0	0	0
1023 Flint 23	4	1	0	2	0	0	1
1024 Flint 24	8	2	3	7	0	0	0
1025 Flint 25	25	1	3	16	0	0	1
1026 Flint 26	5	0	2	7	0	0	0
1027 Flint 27	4	0	0	1	0	0	0
1028 Flint 28	2	1	0	3	0	0	0
1029 Flint 29	0	2	0	1	0	0	1
1030 Flint 30	3	0	0	1	0	0	0
1031 Flint 31	1	1	0	4	0	0	2
1032 Flint 32	1	0	0	2	0	0	0
1033 Flint 33	0	1	0	2	0	0	0
1034 Flint 34	1	0	0	0	0	0	0
1035 Flint 35	0	0	1	0	0	0	0
1036 Flint 36	2	0	0	1	0	0	0
1037 Flint 37	1	0	0	0	0	0	0
1038 Flint 38	0	0	0	1	0	0	0
1039 Flint 39	1	0	0	0	0	0	0
1040 Flint 40	4	2	0	4	0	0	0
1041 Flint 41	5	0	0	2	0	0	0
1042 Flint 42	10	0	2	10	0	0	2
1043 Flint 43	9	0	0	6	0	0	0
1044 Flint 44	12	1	0	19	0	0	1
1045 Flint 45	16	1	1	10	0	0	0
1046 Flint 46	18	1	0	17	2	0	0
1047 Flint 47	8	1	1	7	0	0	0
1048 Flint 48	19	1	1	18	0	0	1
1049 Flint 49	2	0	0	1	0	0	0
1050 Flint 50	0	0	0	1	0	0	0
1051 Flint 51	33	0	5	28	0	0	0
1052 Flint 52	13	5	1	6	0	0	2
1053 Flint 53	11	0	3	13	0	0	0
1054 Flint 54	6	0	0	2	0	0	0
1055 Flint 55	11	3	2	4	0	0	0

WITH 220 OF 220 PRECINCTS REPORTING

UNITED STATES SENATOR GENESEE COUNTY
VOTE FOR 1

	VOTES	PERCENT
01 = Clark Durant	5,992	39.01
02 = Gary Glenn	880	5.73
03 = Randy Hekman	777	5.06
04 = Pete Hoekstra	7,673	49.95

	VOTES	PERCENT
05 = WRITE-IN	39	.25
06 = OVER VOTES	36	
07 = UNDER VOTES	877	

(CONTINUED FROM PREVIOUS PAGE)	01	02	03	04	05	06	07
1056 Flint 56	29	0	1	34	0	0	0
1057 Flint 57	28	1	0	18	0	0	0
1058 Flint 58	13	1	2	12	0	0	0
1059 Flint 59	11	4	2	6	0	1	0
1060 Flint 60	6	4	1	13	0	0	0
1061 Flint 61	3	1	1	2	0	1	0
1101 Flint Twp 1	39	6	2	51	0	0	0
1102 Flint Twp 2	19	2	1	20	0	1	0
1103 Flint Twp 3	37	8	10	67	0	0	2
1104 Flint Twp 4	25	2	0	42	0	0	0
1105 Flint Twp 5	25	4	1	39	0	0	2
1106 Flint Twp 6	16	1	4	24	1	0	0
1107 Flint Twp 7	4	0	0	7	0	1	0
1108 Flint Twp 8	0	0	0	0	0	0	0
1109 Flint Twp 9	20	5	2	10	0	0	0
1110 Flint Twp 10	12	4	4	23	0	0	0
1111 Flint Twp 11	13	0	1	26	0	0	0
1112 Flint Twp 12	28	5	5	14	0	0	1
1113 Flint Twp 13	17	1	4	35	0	1	3
1114 Flint Twp 14	22	2	7	17	0	2	3
1115 Flint Twp 15	20	3	3	35	0	0	0
1201 Flushing 1	41	2	4	29	0	0	0
1202 Flushing 2	43	5	4	42	0	0	4
1203 Flushing 3	43	0	7	41	0	0	2
1204 Flushing 4	44	4	4	49	0	0	1
1205 Flushing 5	39	4	1	63	0	0	2
1301 Flushing Twp 1	50	7	3	60	1	0	17
1302 Flushing Twp 2	88	18	14	111	2	0	30
1303 Flushing Twp 3	61	7	15	101	0	0	17
1304 Flushing Twp 4	43	7	5	66	0	0	13
1305 Flushing Twp 5	57	10	4	94	1	0	23
1306 Flushing Twp 6	34	7	7	43	0	1	18
1307 Flushing Twp 7	56	10	8	74	0	1	36
1401 Forest Twp 1	43	12	6	37	0	0	2
1402 Forest Twp 2	54	11	8	38	1	0	5
1403 Forest Twp 3	37	4	3	46	0	0	5
1501 Gaines Twp 1	38	3	3	46	0	1	2
1502 Gaines Twp 2	29	4	3	26	0	0	0
1503 Gaines Twp 3	27	3	0	22	0	0	1
1504 Gaines Twp 4	51	1	5	35	0	0	0
1601 Genesee Twp 1	12	4	3	22	1	0	0
1602 Genesee Twp 2	0	2	0	4	0	0	0
1603 Genesee Twp 3	19	4	10	33	1	0	0
1604 Genesee Twp 4	16	3	3	26	0	0	2
1605 Genesee Twp 5	27	3	3	24	0	0	2
1606 Genesee Twp 6	29	2	2	32	0	0	0
1607 Genesee Twp 7	31	6	3	34	0	0	1
1608 Genesee Twp 8	42	6	2	36	0	1	4
1609 Genesee Twp 9	17	2	3	27	0	0	5
1701 Grand Blanc 1	52	9	6	70	0	0	3
1702 Grand Blanc 2	33	5	5	42	0	0	1
1703 Grand Blanc 3	67	9	8	78	0	0	4

WITH 220 OF 220 PRECINCTS REPORTING

UNITED STATES SENATOR GENESEE COUNTY
VOTE FOR 1

	VOTES	PERCENT
01 = Clark Durant	5,992	39.01
02 = Gary Glenn	880	5.73
03 = Randy Hekman	777	5.06
04 = Pete Hoekstra	7,673	49.95

	VOTES	PERCENT
05 = WRITE-IN	39	.25
06 = OVER VOTES	36	
07 = UNDER VOTES	877	

(CONTINUED FROM PREVIOUS PAGE)	01	02	03	04	05	06	07
1704 Grand Blanc 4	32	6	1	67	0	1	2
1801 Grand Blanc Twp 1	53	10	7	78	2	0	12
1802 Grand Blanc Twp 2	25	4	2	24	0	0	1
1803 Grand Blanc Twp 3	28	5	4	48	0	0	5
1804 Grand Blanc Twp 4	47	10	7	85	0	1	9
1805 Grand Blanc Twp 5	53	4	4	62	1	0	4
1806 Grand Blanc Twp 6	75	16	7	140	0	0	14
1807 Grand Blanc Twp 7	23	2	6	45	0	0	6
1808 Grand Blanc Twp 8	127	11	12	216	0	0	19
1809 Grand Blanc Twp 9	47	6	5	72	0	0	4
1810 Grand Blanc Twp 10	80	12	7	105	0	0	15
1811 Grand Blanc Twp 11	13	3	3	23	0	0	3
1812 Grand Blanc Twp 12	12	1	0	14	0	0	5
1813 Grand Blanc Twp 13	49	7	6	30	0	0	4
1814 Grand Blanc Twp 14	56	7	3	81	0	0	16
1815 Grand Blanc Twp 15	70	6	8	113	0	0	8
1901 Linden 1	46	11	4	91	1	0	3
1902 Linden 2	60	9	6	94	0	0	4
2001 Montrose 1	18	3	2	23	0	0	1
2101 Montrose Twp 1	19	5	4	16	0	0	0
2102 Montrose Twp 2	14	1	4	12	0	0	0
2103 Montrose Twp 3	17	1	6	17	0	0	0
2104 Montrose Twp 4	21	1	3	21	0	0	1
2201 Mt. Morris 1	17	1	2	8	0	0	0
2202 Mt. Morris 2	8	1	1	12	0	0	0
2301 Mt. Morris Twp 1	9	1	3	9	0	0	0
2302 Mt. Morris Twp 2	2	1	1	3	0	0	0
2303 Mt. Morris Twp 3	10	2	3	16	0	0	0
2304 Mt. Morris Twp 4	5	1	1	1	0	0	0
2306 Mt. Morris Twp 6	5	4	0	17	0	0	0
2308 Mt. Morris Twp 8	2	2	0	1	0	0	0
2309 Mt. Morris Twp 9	1	0	0	0	0	0	0
2310 Mt. Morris Twp 10	1	2	0	3	0	0	0
2311 Mt. Morris Twp 11	2	0	1	0	0	0	1
2312 Mt. Morris Twp 12	0	0	0	1	0	0	0
2313 Mt. Morris Twp 13	0	1	0	3	0	0	1
2314 Mt. Morris Twp 14	27	4	3	37	0	0	1
2315 Mt. Morris Twp 15	26	5	4	33	0	0	1
2401 Mundy Twp 1	45	6	6	57	0	1	0
2402 Mundy Twp 2	31	3	6	46	0	1	0
2403 Mundy Twp 3	37	2	5	56	0	0	1
2404 Mundy Twp 4	53	1	2	34	1	0	0
2405 Mundy Twp 5	25	3	2	28	0	0	1
2406 Mundy Twp 6	22	2	5	26	0	0	1
2407 Mundy Twp 7	19	3	3	34	0	0	0
2408 Mundy Twp 8	30	2	2	34	0	0	0
2409 Mundy Twp 9	31	2	0	34	0	0	2
2501 Richfield Twp 1	20	6	7	34	0	0	3
2502 Richfield Twp 2	62	5	7	85	1	1	8
2503 Richfield Twp 3	45	9	3	51	0	0	3
2504 Richfield Twp 4	15	6	5	27	0	0	5
2601 Swartz Creek 1	30	7	4	26	0	1	0

WITH 220 OF 220 PRECINCTS REPORTING

UNITED STATES SENATOR GENESEE COUNTY
VOTE FOR 1

	VOTES	PERCENT
01 = Clark Durant	5,992	39.01
02 = Gary Glenn	880	5.73
03 = Randy Hekman	777	5.06
04 = Pete Hoekstra	7,673	49.95
05 = WRITE-IN	39	.25
06 = OVER VOTES	36	
07 = UNDER VOTES	877	

(CONTINUED FROM PREVIOUS PAGE)	01	02	03	04	05	06	07
2602 Swartz Creek 2	36	3	2	30	0	0	0
2603 Swartz Creek 3	22	1	0	22	1	0	0
2604 Swartz Creek 4	46	7	6	77	1	0	1
2701 Thetford Twp 1	4	2	2	9	0	0	0
2702 Thetford Twp 2	12	2	4	9	0	0	3
2703 Thetford Twp 3	23	1	3	16	0	0	5
2704 Thetford Twp 4	30	5	2	39	0	0	4
2705 Thetford Twp 5	11	3	1	19	0	0	1
2801 Vienna Twp 1	51	8	4	80	0	1	1
2802 Vienna Twp 2	19	5	3	17	0	0	1
2803 Vienna Twp 3	20	6	1	37	0	1	1
2804 Vienna Twp 4	19	5	2	38	0	0	1
2805 Vienna Twp 5	33	5	2	46	0	0	3

WITH 220 OF 220 PRECINCTS REPORTING

CONGRESS 5TH DISTRICT GENESEE COUNTY
VOTE FOR 1

	VOTES	PERCENT
01 = Jim Slezak	10,337	70.76
02 = Tom Wassa	4,236	29.00
03 = WRITE-IN	36	.25
04 = OVER VOTES	12	
05 = UNDER VOTES	1,653	

	01	02	03	04	05
0101 Argentine Twp 1	102	50	0	0	39
0102 Argentine Twp 2	94	55	1	0	17
0103 Argentine Twp 3	34	32	0	0	7
0201 Atlas Twp 1	236	105	1	0	81
0202 Atlas Twp 2	148	63	1	0	71
0203 Atlas Twp 3	261	149	2	0	110
0204 Atlas Twp 4	146	87	3	0	108
0301 Burton 1	32	25	0	0	5
0302 Burton 2	29	8	0	0	3
0303 Burton 3	86	18	0	0	8
0304 Burton 4	28	18	1	0	2
0305 Burton 5	39	12	0	0	3
0306 Burton 6	15	8	0	0	3
0307 Burton 7	33	14	0	0	1
0308 Burton 8	74	29	0	0	7
0309 Burton 9	33	12	0	0	1
0310 Burton 10	59	44	0	0	1
0311 Burton 11	73	30	0	0	5
0312 Burton 12	52	18	0	0	4
0401 Clayton Twp 1	84	32	0	0	12
0402 Clayton Twp 2	69	27	2	0	19
0403 Clayton Twp 3	42	16	0	0	7
0404 Clayton Twp 4	36	17	0	1	6
0501 Clio 1	40	26	0	0	5
0601 Davison 1	39	11	0	0	1
0602 Davison 2	40	10	0	0	0
0603 Davison 3	63	12	0	0	1
0604 Davison 4	49	8	0	0	0
0701 Davison Twp 1	89	44	0	0	6
0702 Davison Twp 2	111	38	0	0	1
0703 Davison Twp 3	111	31	0	0	6
0704 Davison Twp 4	124	37	0	0	2
0705 Davison Twp 5	44	20	0	0	0
0706 Davison Twp 6	58	16	0	0	0
0707 Davison Twp 7	79	22	0	1	0
0708 Davison Twp 8	71	19	0	0	3
0709 Davison Twp 9	68	19	0	0	2
0801 Fenton 1	69	30	0	0	15
0802 Fenton 2	81	32	0	0	15
0803 Fenton 3	59	35	0	0	17
0804 Fenton 4	69	28	0	0	13
0805 Fenton 5	50	29	1	0	9
0901 Fenton Twp 1	79	37	0	0	16
0902 Fenton Twp 2	129	43	0	0	32
0903 Fenton Twp 3	171	52	0	0	26
0904 Fenton Twp 4	146	57	1	1	32
0905 Fenton Twp 5	147	46	0	1	23
0906 Fenton Twp 6	84	44	0	0	18
1001 Flint 1	1	0	0	0	0
1002 Flint 2	0	0	0	0	0
1003 Flint 3	1	0	0	0	0
1004 Flint 4	0	1	0	0	0
1005 Flint 5	0	1	0	0	0

WITH 220 OF 220 PRECINCTS REPORTING

CONGRESS 5TH DISTRICT GENESEE COUNTY
VOTE FOR 1

	VOTES	PERCENT
01 = Jim Slezak	10,337	70.76
02 = Tom Wassa	4,236	29.00
03 = WRITE-IN	36	.25

	VOTES
04 = OVER VOTES	12
05 = UNDER VOTES	1,653

(CONTINUED FROM PREVIOUS PAGE)	01	02	03	04	05
1006 Flint 6	1	0	0	0	0
1007 Flint 7	2	1	0	0	0
1008 Flint 8	0	0	0	0	0
1009 Flint 9	0	0	0	0	0
1010 Flint 10	1	0	0	0	0
1011 Flint 11	3	2	0	0	0
1012 Flint 12	1	1	0	0	0
1013 Flint 13	0	0	0	0	0
1014 Flint 14	5	1	0	0	0
1015 Flint 15	1	0	0	0	0
1016 Flint 16	1	0	0	0	0
1017 Flint 17	1	0	1	0	0
1018 Flint 18	0	0	0	0	0
1019 Flint 19	6	8	0	0	0
1020 Flint 20	2	1	0	0	0
1021 Flint 21	1	4	0	0	0
1022 Flint 22	16	9	1	0	1
1023 Flint 23	2	4	0	1	1
1024 Flint 24	12	7	0	0	1
1025 Flint 25	35	9	1	0	1
1026 Flint 26	12	2	0	0	0
1027 Flint 27	1	4	0	0	0
1028 Flint 28	2	2	0	0	2
1029 Flint 29	2	1	0	0	1
1030 Flint 30	3	0	0	0	1
1031 Flint 31	5	2	0	0	1
1032 Flint 32	2	0	0	0	1
1033 Flint 33	1	1	0	0	1
1034 Flint 34	1	0	0	0	0
1035 Flint 35	1	0	0	0	0
1036 Flint 36	2	1	0	0	0
1037 Flint 37	0	1	0	0	0
1038 Flint 38	0	1	0	0	0
1039 Flint 39	0	1	0	0	0
1040 Flint 40	3	7	0	0	0
1041 Flint 41	3	2	1	0	1
1042 Flint 42	17	3	0	0	4
1043 Flint 43	6	5	0	0	4
1044 Flint 44	26	4	0	0	3
1045 Flint 45	16	10	0	0	2
1046 Flint 46	29	4	1	0	4
1047 Flint 47	13	4	0	0	0
1048 Flint 48	27	11	0	0	2
1049 Flint 49	2	1	0	0	0
1050 Flint 50	1	0	0	0	0
1051 Flint 51	45	16	0	0	5
1052 Flint 52	14	11	0	0	2
1053 Flint 53	18	7	0	0	2
1054 Flint 54	6	2	0	0	0
1055 Flint 55	12	6	0	0	2
1056 Flint 56	42	20	0	0	2
1057 Flint 57	35	10	0	0	2
1058 Flint 58	19	7	0	0	2

WITH 220 OF 220 PRECINCTS REPORTING

CONGRESS 5TH DISTRICT GENESEE COUNTY
VOTE FOR 1

	VOTES	PERCENT
01 = Jim Slezak	10,337	70.76
02 = Tom Wassa	4,236	29.00
03 = WRITE-IN	36	.25

	VOTES
04 = OVER VOTES	12
05 = UNDER VOTES	1,653

(CONTINUED FROM PREVIOUS PAGE)	01	02	03	04	05
1059 Flint 59	14	9	0	0	1
1060 Flint 60	16	8	0	0	0
1061 Flint 61	4	3	0	1	0
1101 Flint Twp 1	69	24	0	0	5
1102 Flint Twp 2	29	12	0	1	1
1103 Flint Twp 3	81	29	0	0	14
1104 Flint Twp 4	55	11	0	1	2
1105 Flint Twp 5	48	17	0	0	6
1106 Flint Twp 6	26	16	1	0	3
1107 Flint Twp 7	8	4	0	0	0
1108 Flint Twp 8	0	0	0	0	0
1109 Flint Twp 9	20	16	1	0	0
1110 Flint Twp 10	31	12	0	0	0
1111 Flint Twp 11	30	9	0	0	1
1112 Flint Twp 12	33	18	0	0	2
1113 Flint Twp 13	44	14	0	1	2
1114 Flint Twp 14	34	17	0	0	2
1115 Flint Twp 15	37	22	0	0	2
1201 Flushing 1	52	19	0	0	5
1202 Flushing 2	62	28	2	0	6
1203 Flushing 3	59	27	0	0	7
1204 Flushing 4	67	26	1	0	8
1205 Flushing 5	75	22	0	0	12
1301 Flushing Twp 1	76	41	1	0	20
1302 Flushing Twp 2	146	52	2	0	63
1303 Flushing Twp 3	126	41	0	0	34
1304 Flushing Twp 4	71	34	0	0	29
1305 Flushing Twp 5	110	40	0	0	39
1306 Flushing Twp 6	58	21	1	0	30
1307 Flushing Twp 7	96	45	0	0	44
1401 Forest Twp 1	58	35	0	0	7
1402 Forest Twp 2	77	29	0	0	11
1403 Forest Twp 3	68	22	0	0	5
1501 Gaines Twp 1	50	33	0	1	9
1502 Gaines Twp 2	38	16	0	0	8
1503 Gaines Twp 3	33	17	0	0	3
1504 Gaines Twp 4	61	21	1	0	9
1601 Genesee Twp 1	19	21	1	0	1
1602 Genesee Twp 2	4	2	0	0	0
1603 Genesee Twp 3	46	18	0	0	3
1604 Genesee Twp 4	25	24	0	0	1
1605 Genesee Twp 5	47	11	0	0	1
1606 Genesee Twp 6	45	20	0	0	0
1607 Genesee Twp 7	56	15	0	0	4
1608 Genesee Twp 8	64	24	0	0	3
1609 Genesee Twp 9	34	16	0	0	4
1701 Grand Blanc 1	95	33	0	0	12
1702 Grand Blanc 2	51	28	0	0	7
1703 Grand Blanc 3	120	33	0	0	13
1704 Grand Blanc 4	74	31	0	0	4
1801 Grand Blanc Twp 1	107	39	1	0	15
1802 Grand Blanc Twp 2	35	16	0	0	5
1803 Grand Blanc Twp 3	63	21	0	0	6

WITH 220 OF 220 PRECINCTS REPORTING

CONGRESS 5TH DISTRICT GENESEE COUNTY
VOTE FOR 1

	VOTES	PERCENT
01 = Jim Slezak	10,337	70.76
02 = Tom Wassa	4,236	29.00
03 = WRITE-IN	36	.25

	VOTES
04 = OVER VOTES	12
05 = UNDER VOTES	1,653

(CONTINUED FROM PREVIOUS PAGE)	01	02	03	04	05
1804 Grand Blanc Twp 4	102	46	0	0	11
1805 Grand Blanc Twp 5	85	38	0	0	5
1806 Grand Blanc Twp 6	168	47	1	0	36
1807 Grand Blanc Twp 7	65	11	1	0	5
1808 Grand Blanc Twp 8	244	88	0	0	53
1809 Grand Blanc Twp 9	102	24	0	0	8
1810 Grand Blanc Twp 10	139	65	0	0	15
1811 Grand Blanc Twp 11	27	13	0	0	5
1812 Grand Blanc Twp 12	25	5	0	0	2
1813 Grand Blanc Twp 13	54	33	0	0	9
1814 Grand Blanc Twp 14	111	31	0	0	21
1815 Grand Blanc Twp 15	155	39	0	1	10
1901 Linden 1	109	38	0	0	9
1902 Linden 2	110	43	0	0	20
2001 Montrose 1	25	18	0	0	4
2101 Montrose Twp 1	29	12	0	0	3
2102 Montrose Twp 2	20	8	0	0	3
2103 Montrose Twp 3	26	12	0	0	3
2104 Montrose Twp 4	30	14	0	0	3
2201 Mt. Morris 1	17	10	0	0	1
2202 Mt. Morris 2	12	7	0	0	3
2301 Mt. Morris Twp 1	15	6	0	0	1
2302 Mt. Morris Twp 2	2	3	1	0	1
2303 Mt. Morris Twp 3	25	5	0	0	1
2304 Mt. Morris Twp 4	6	1	0	0	1
2306 Mt. Morris Twp 6	18	7	0	0	1
2308 Mt. Morris Twp 8	1	4	0	0	0
2309 Mt. Morris Twp 9	1	0	0	0	0
2310 Mt. Morris Twp 10	6	0	0	0	0
2311 Mt. Morris Twp 11	2	1	0	0	1
2312 Mt. Morris Twp 12	1	0	0	0	0
2313 Mt. Morris Twp 13	3	2	0	0	0
2314 Mt. Morris Twp 14	47	23	0	0	2
2315 Mt. Morris Twp 15	50	17	1	0	1
2401 Mundy Twp 1	73	34	1	0	7
2402 Mundy Twp 2	59	24	0	1	3
2403 Mundy Twp 3	64	32	0	0	5
2404 Mundy Twp 4	59	28	0	0	4
2405 Mundy Twp 5	33	16	0	0	10
2406 Mundy Twp 6	39	17	0	0	0
2407 Mundy Twp 7	34	23	0	0	2
2408 Mundy Twp 8	44	23	0	0	1
2409 Mundy Twp 9	37	22	0	0	10
2501 Richfield Twp 1	53	13	0	0	4
2502 Richfield Twp 2	133	31	0	0	5
2503 Richfield Twp 3	80	29	0	0	2
2504 Richfield Twp 4	35	19	0	0	4
2601 Swartz Creek 1	42	23	0	0	3
2602 Swartz Creek 2	42	28	0	0	1
2603 Swartz Creek 3	34	11	0	0	1
2604 Swartz Creek 4	89	31	0	0	18
2701 Thetford Twp 1	11	3	0	0	3
2702 Thetford Twp 2	21	8	0	0	1

WITH 220 OF 220 PRECINCTS REPORTING

CONGRESS 5TH DISTRICT GENESEE COUNTY
VOTE FOR 1

	VOTES	PERCENT
01 = Jim Slezak	10,337	70.76
02 = Tom Wassa	4,236	29.00
03 = WRITE-IN	36	.25

	VOTES	PERCENT
04 = OVER VOTES	12	
05 = UNDER VOTES	1,653	

(CONTINUED FROM PREVIOUS PAGE)	01	02	03	04	05
2703 Thetford Twp 3	31	13	0	0	4
2704 Thetford Twp 4	60	15	0	0	5
2705 Thetford Twp 5	19	15	0	0	1
2801 Vienna Twp 1	86	43	1	0	15
2802 Vienna Twp 2	26	15	0	0	4
2803 Vienna Twp 3	41	21	0	0	4
2804 Vienna Twp 4	32	23	0	0	10
2805 Vienna Twp 5	48	33	0	0	8

STATE LEGISLATURE 34TH DISTRICT
VOTE FOR 1

	VOTES	PERCENT		VOTES	PERCENT
01 = Bruce Rogers	426	98.84	03 = OVER VOTES	0	
02 = WRITE-IN	5	1.16	04 = UNDER VOTES	80	

	01	02	03	04
1001 Flint 1	1	0	0	0
1002 Flint 2	0	0	0	0
1003 Flint 3	1	0	0	0
1004 Flint 4	1	0	0	0
1005 Flint 5	1	0	0	0
1006 Flint 6	0	0	0	1
1007 Flint 7	3	0	0	0
1008 Flint 8	0	0	0	0
1009 Flint 9	0	0	0	0
1010 Flint 10	1	0	0	0
1011 Flint 11	5	0	0	0
1012 Flint 12	1	0	0	1
1013 Flint 13	0	0	0	0
1014 Flint 14	5	0	0	1
1015 Flint 15	1	0	0	0
1016 Flint 16	1	0	0	0
1017 Flint 17	2	0	0	0
1018 Flint 18	0	0	0	0
1019 Flint 19	10	1	0	3
1020 Flint 20	2	0	0	1
1021 Flint 21	5	0	0	0
1022 Flint 22	24	0	0	3
1023 Flint 23	6	1	0	1
1024 Flint 24	18	0	0	2
1025 Flint 25	42	1	0	3
1026 Flint 26	13	0	0	1
1028 Flint 28	3	1	0	2
1029 Flint 29	3	0	0	1
1030 Flint 30	4	0	0	0
1031 Flint 31	5	0	0	3
1035 Flint 35	1	0	0	0
1036 Flint 36	2	0	0	1
1037 Flint 37	1	0	0	0
1039 Flint 39	1	0	0	0
1040 Flint 40	10	0	0	0
1041 Flint 41	6	1	0	0
1042 Flint 42	16	0	0	8
1044 Flint 44	25	0	0	8
1047 Flint 47	16	0	0	1
1048 Flint 48	29	0	0	11
1049 Flint 49	2	0	0	1
1050 Flint 50	1	0	0	0
1052 Flint 52	21	0	0	6
1053 Flint 53	23	0	0	4
1057 Flint 57	39	0	0	8
1058 Flint 58	25	0	0	3
1059 Flint 59	21	0	0	3
1060 Flint 60	21	0	0	3
1061 Flint 61	8	0	0	0

WITH 45 OF 45 PRECINCTS REPORTING

STATE LEGISLATURE 48TH DISTRICT
VOTE FOR 1

	VOTES	PERCENT		VOTES	PERCENT
01 = Jeffrey Woolman	2,747	99.42	03 = OVER VOTES	0	
02 = WRITE-IN	16	.58	04 = UNDER VOTES	623	

	01	02	03	04
0501 Clio 1	64	0	0	7
0601 Davison 1	41	0	0	10
0602 Davison 2	40	0	0	10
0603 Davison 3	63	0	0	13
0604 Davison 4	44	0	0	13
0701 Davison Twp 1	113	1	0	25
0702 Davison Twp 2	117	1	0	32
0703 Davison Twp 3	114	2	0	32
0704 Davison Twp 4	141	2	0	20
0705 Davison Twp 5	56	0	0	8
0706 Davison Twp 6	61	2	0	11
0707 Davison Twp 7	77	0	0	25
0708 Davison Twp 8	75	1	0	17
0709 Davison Twp 9	74	0	0	15
1401 Forest Twp 1	79	0	0	21
1402 Forest Twp 2	95	1	0	21
1403 Forest Twp 3	69	1	0	25
1601 Genesee Twp 1	35	1	0	6
1602 Genesee Twp 2	6	0	0	0
1603 Genesee Twp 3	58	0	0	9
1604 Genesee Twp 4	44	0	0	6
1605 Genesee Twp 5	50	0	0	9
1606 Genesee Twp 6	56	0	0	9
1607 Genesee Twp 7	59	0	0	16
1608 Genesee Twp 8	67	0	0	24
1609 Genesee Twp 9	40	0	0	14
2001 Montrose 1	42	0	0	5
2101 Montrose Twp 1	39	0	0	5
2102 Montrose Twp 2	23	0	0	8
2103 Montrose Twp 3	35	0	0	6
2104 Montrose Twp 4	39	0	0	8
2501 Richfield Twp 1	56	1	0	13
2502 Richfield Twp 2	133	1	0	35
2503 Richfield Twp 3	98	0	0	13
2504 Richfield Twp 4	44	0	0	14
2701 Thetford Twp 1	15	0	0	2
2702 Thetford Twp 2	22	0	0	8
2703 Thetford Twp 3	36	0	0	12
2704 Thetford Twp 4	64	0	0	16
2705 Thetford Twp 5	26	0	0	9
2801 Vienna Twp 1	119	1	0	25
2802 Vienna Twp 2	36	0	0	9
2803 Vienna Twp 3	54	1	0	11
2804 Vienna Twp 4	58	0	0	7
2805 Vienna Twp 5	70	0	0	19

WITH 51 OF 51 PRECINCTS REPORTING

STATE LEGISLATURE 49TH DISTRICT
VOTE FOR 1

	VOTES	PERCENT
01 = Robert J. Daunt	1,826	99.13
02 = WRITE-IN	16	.87

	VOTES
03 = OVER VOTES	0
04 = UNDER VOTES	329

	01	02	03	04
1027 Flint 27	5	0	0	0
1032 Flint 32	2	0	0	1
1033 Flint 33	1	0	0	2
1034 Flint 34	1	0	0	0
1038 Flint 38	0	0	0	1
1043 Flint 43	10	1	0	4
1045 Flint 45	26	0	0	2
1046 Flint 46	29	0	0	9
1051 Flint 51	54	0	0	12
1054 Flint 54	8	0	0	0
1055 Flint 55	14	1	0	5
1056 Flint 56	59	0	0	5
1101 Flint Twp 1	87	0	0	11
1102 Flint Twp 2	39	0	0	4
1103 Flint Twp 3	106	0	0	18
1104 Flint Twp 4	62	0	0	7
1105 Flint Twp 5	58	1	0	12
1106 Flint Twp 6	36	2	0	8
1107 Flint Twp 7	9	1	0	2
1108 Flint Twp 8	0	0	0	0
1109 Flint Twp 9	35	2	0	0
1110 Flint Twp 10	36	0	0	7
1111 Flint Twp 11	36	0	0	4
1112 Flint Twp 12	46	0	0	7
1113 Flint Twp 13	58	1	0	2
1114 Flint Twp 14	47	1	0	5
1115 Flint Twp 15	56	0	0	5
1201 Flushing 1	59	0	0	17
1202 Flushing 2	81	1	0	16
1203 Flushing 3	74	0	0	19
1204 Flushing 4	80	1	0	21
1205 Flushing 5	84	1	0	24
2201 Mt. Morris 1	22	0	0	6
2202 Mt. Morris 2	19	0	0	3
2301 Mt. Morris Twp 1	20	0	0	2
2302 Mt. Morris Twp 2	5	1	0	1
2303 Mt. Morris Twp 3	26	0	0	5
2304 Mt. Morris Twp 4	7	0	0	1
2306 Mt. Morris Twp 6	23	0	0	3
2308 Mt. Morris Twp 8	5	0	0	0
2309 Mt. Morris Twp 9	1	0	0	0
2310 Mt. Morris Twp 10	6	0	0	0
2311 Mt. Morris Twp 11	4	0	0	0
2312 Mt. Morris Twp 12	1	0	0	0
2313 Mt. Morris Twp 13	4	0	0	1
2314 Mt. Morris Twp 14	65	0	0	7
2315 Mt. Morris Twp 15	57	2	0	10
2601 Swartz Creek 1	57	0	0	11
2602 Swartz Creek 2	62	0	0	9
2603 Swartz Creek 3	42	0	0	4
2604 Swartz Creek 4	102	0	0	36

WITH 40 OF 40 PRECINCTS REPORTING

STATE LEGISLATURE 50TH DISTRICT
VOTE FOR 1

	VOTES	PERCENT		VOTES	PERCENT
01 = Miles T. Gadola	3,637	99.29	03 = OVER VOTES	1	
02 = WRITE-IN	26	.71	04 = UNDER VOTES	583	

	01	02	03	04
0301 Burton 1	51	1	0	10
0302 Burton 2	36	0	0	4
0303 Burton 3	92	1	0	19
0304 Burton 4	39	1	0	9
0305 Burton 5	51	0	0	3
0306 Burton 6	21	0	0	5
0307 Burton 7	45	0	0	3
0308 Burton 8	97	1	0	12
0309 Burton 9	40	0	0	6
0310 Burton 10	90	2	0	12
0311 Burton 11	97	1	0	10
0312 Burton 12	63	0	0	11
1701 Grand Blanc 1	129	1	0	10
1702 Grand Blanc 2	75	0	0	11
1703 Grand Blanc 3	144	1	0	21
1704 Grand Blanc 4	95	1	0	13
1801 Grand Blanc Twp 1	138	1	0	23
1802 Grand Blanc Twp 2	49	0	0	7
1803 Grand Blanc Twp 3	71	0	0	19
1804 Grand Blanc Twp 4	142	1	0	16
1805 Grand Blanc Twp 5	109	3	1	15
1806 Grand Blanc Twp 6	216	2	0	34
1807 Grand Blanc Twp 7	65	2	0	15
1808 Grand Blanc Twp 8	326	1	0	58
1809 Grand Blanc Twp 9	115	0	0	19
1810 Grand Blanc Twp 10	193	1	0	25
1811 Grand Blanc Twp 11	37	1	0	7
1812 Grand Blanc Twp 12	25	0	0	7
1813 Grand Blanc Twp 13	81	1	0	14
1814 Grand Blanc Twp 14	134	0	0	29
1815 Grand Blanc Twp 15	169	0	0	36
2401 Mundy Twp 1	102	1	0	12
2402 Mundy Twp 2	72	1	0	14
2403 Mundy Twp 3	84	0	0	17
2404 Mundy Twp 4	78	0	0	13
2405 Mundy Twp 5	53	0	0	6
2406 Mundy Twp 6	52	0	0	4
2407 Mundy Twp 7	55	0	0	4
2408 Mundy Twp 8	56	0	0	12
2409 Mundy Twp 9	50	1	0	18

WITH 35 OF 35 PRECINCTS REPORTING

STATE LEGISLATURE 51ST DISTRICT
VOTE FOR 1

	VOTES	PERCENT
01 = Joseph Graves	4,178	81.14
02 = John Lauve	950	18.45
03 = WRITE-IN	21	.41

	VOTES
04 = OVER VOTES	6
05 = UNDER VOTES	804

	01	02	03	04	05
0101 Argentine Twp 1	172	12	1	0	6
0102 Argentine Twp 2	138	25	0	1	3
0103 Argentine Twp 3	57	13	0	0	3
0201 Atlas Twp 1	285	68	3	0	67
0202 Atlas Twp 2	156	49	3	0	75
0203 Atlas Twp 3	313	100	2	0	107
0204 Atlas Twp 4	177	56	4	0	107
0401 Clayton Twp 1	89	26	0	0	13
0402 Clayton Twp 2	80	17	0	0	20
0403 Clayton Twp 3	33	20	0	0	12
0404 Clayton Twp 4	47	8	0	0	5
0801 Fenton 1	94	13	0	0	7
0802 Fenton 2	102	22	0	0	4
0803 Fenton 3	89	12	0	0	10
0804 Fenton 4	96	8	0	0	6
0805 Fenton 5	69	11	1	0	8
0901 Fenton Twp 1	98	26	0	0	8
0902 Fenton Twp 2	165	27	0	1	11
0903 Fenton Twp 3	193	49	0	0	7
0904 Fenton Twp 4	185	39	1	1	11
0905 Fenton Twp 5	173	37	0	1	6
0906 Fenton Twp 6	109	26	0	1	10
1301 Flushing Twp 1	96	21	1	0	20
1302 Flushing Twp 2	146	48	3	0	66
1303 Flushing Twp 3	139	24	0	0	38
1304 Flushing Twp 4	87	23	0	0	24
1305 Flushing Twp 5	125	26	1	0	37
1306 Flushing Twp 6	54	25	1	0	30
1307 Flushing Twp 7	110	28	0	0	47
1501 Gaines Twp 1	67	15	0	1	10
1502 Gaines Twp 2	43	11	0	0	8
1503 Gaines Twp 3	42	6	0	0	5
1504 Gaines Twp 4	65	20	0	0	7
1901 Linden 1	135	19	0	0	2
1902 Linden 2	149	20	0	0	4

WITH 220 OF 220 PRECINCTS REPORTING

UNITED STATES SENATOR GENESEE COUNTY
VOTE FOR 1

	VOTES	PERCENT
01 = Debbie Stabenow	31,497	99.13
02 = WRITE-IN	276	.87

	VOTES
03 = OVER VOTES	48
04 = UNDER VOTES	3,982

	01	02	03	04
0101 Argentine Twp 1	104	0	0	23
0102 Argentine Twp 2	177	2	0	27
0103 Argentine Twp 3	52	0	0	11
0201 Atlas Twp 1	100	0	0	16
0202 Atlas Twp 2	62	0	0	3
0203 Atlas Twp 3	89	2	0	4
0204 Atlas Twp 4	58	2	0	5
0301 Burton 1	154	2	0	20
0302 Burton 2	125	1	0	9
0303 Burton 3	199	3	0	20
0304 Burton 4	98	2	0	14
0305 Burton 5	135	3	0	23
0306 Burton 6	57	0	0	2
0307 Burton 7	136	3	2	10
0308 Burton 8	128	2	0	18
0309 Burton 9	47	2	0	8
0310 Burton 10	217	1	0	12
0311 Burton 11	154	2	1	15
0312 Burton 12	138	1	0	11
0401 Clayton Twp 1	225	1	0	36
0402 Clayton Twp 2	152	1	0	27
0403 Clayton Twp 3	90	2	0	26
0404 Clayton Twp 4	92	0	0	13
0501 Clio 1	170	3	0	25
0601 Davison 1	78	0	0	8
0602 Davison 2	87	0	0	5
0603 Davison 3	119	3	0	11
0604 Davison 4	107	1	0	18
0701 Davison Twp 1	116	2	0	21
0702 Davison Twp 2	171	1	0	36
0703 Davison Twp 3	105	2	0	30
0704 Davison Twp 4	223	0	0	15
0705 Davison Twp 5	72	1	0	11
0706 Davison Twp 6	123	3	0	12
0707 Davison Twp 7	99	0	0	25
0708 Davison Twp 8	88	1	0	17
0709 Davison Twp 9	137	0	0	26
0801 Fenton 1	78	0	1	7
0802 Fenton 2	92	0	0	13
0803 Fenton 3	117	0	0	11
0804 Fenton 4	80	1	0	13
0805 Fenton 5	79	1	1	9
0901 Fenton Twp 1	67	1	0	8
0902 Fenton Twp 2	106	1	1	14
0903 Fenton Twp 3	125	2	0	16
0904 Fenton Twp 4	102	0	0	13
0905 Fenton Twp 5	121	1	1	17
0906 Fenton Twp 6	68	0	0	10
1001 Flint 1	310	0	0	9
1002 Flint 2	277	0	1	18
1003 Flint 3	108	1	0	7
1004 Flint 4	244	2	0	12
1005 Flint 5	194	2	1	14
1006 Flint 6	205	0	0	9

WITH 220 OF 220 PRECINCTS REPORTING

UNITED STATES SENATOR GENESEE COUNTY
VOTE FOR 1

	VOTES	PERCENT
01 = Debbie Stabenow	31,497	99.13
02 = WRITE-IN	276	.87

	VOTES
03 = OVER VOTES	48
04 = UNDER VOTES	3,982

(CONTINUED FROM PREVIOUS PAGE)	01	02	03	04
1007 Flint 7	74	0	1	4
1008 Flint 8	231	0	0	7
1009 Flint 9	119	1	0	5
1010 Flint 10	153	2	1	6
1011 Flint 11	180	1	0	8
1012 Flint 12	169	1	0	10
1013 Flint 13	25	0	0	1
1014 Flint 14	200	0	0	6
1015 Flint 15	67	1	0	3
1016 Flint 16	219	0	0	11
1017 Flint 17	108	2	0	11
1018 Flint 18	71	2	0	2
1019 Flint 19	48	0	0	4
1020 Flint 20	78	0	0	4
1021 Flint 21	78	2	0	6
1022 Flint 22	194	2	0	11
1023 Flint 23	59	0	0	6
1024 Flint 24	62	2	0	6
1025 Flint 25	155	1	0	15
1026 Flint 26	64	0	0	4
1027 Flint 27	19	0	0	3
1028 Flint 28	151	7	0	9
1029 Flint 29	234	1	0	8
1030 Flint 30	7	0	0	1
1031 Flint 31	73	1	0	4
1032 Flint 32	24	3	0	6
1033 Flint 33	14	0	0	2
1034 Flint 34	3	0	0	0
1035 Flint 35	17	1	0	0
1036 Flint 36	9	0	0	0
1037 Flint 37	107	0	0	5
1038 Flint 38	21	0	0	5
1039 Flint 39	143	3	0	6
1040 Flint 40	366	0	0	12
1041 Flint 41	134	0	0	3
1042 Flint 42	133	0	0	14
1043 Flint 43	31	0	0	6
1044 Flint 44	139	0	0	10
1045 Flint 45	273	2	1	19
1046 Flint 46	167	1	0	28
1047 Flint 47	65	0	0	3
1048 Flint 48	174	1	0	20
1049 Flint 49	466	3	0	21
1050 Flint 50	336	3	0	11
1051 Flint 51	149	1	0	32
1052 Flint 52	103	1	1	10
1053 Flint 53	94	0	0	7
1054 Flint 54	50	1	0	3
1055 Flint 55	111	3	1	11
1056 Flint 56	280	2	0	14
1057 Flint 57	177	1	0	8
1058 Flint 58	93	3	0	6
1059 Flint 59	43	1	0	2
1060 Flint 60	254	2	0	15

WITH 220 OF 220 PRECINCTS REPORTING

UNITED STATES SENATOR GENESEE COUNTY
VOTE FOR 1

	VOTES	PERCENT
01 = Debbie Stabenow	31,497	99.13
02 = WRITE-IN	276	.87

	VOTES
03 = OVER VOTES	48
04 = UNDER VOTES	3,982

(CONTINUED FROM PREVIOUS PAGE)	01	02	03	04
1061 Flint 61	40	2	0	2
1101 Flint Twp 1	414	3	1	66
1102 Flint Twp 2	233	4	0	36
1103 Flint Twp 3	265	0	0	31
1104 Flint Twp 4	355	3	2	49
1105 Flint Twp 5	293	2	1	81
1106 Flint Twp 6	262	5	0	42
1107 Flint Twp 7	273	0	1	12
1108 Flint Twp 8	14	0	0	3
1109 Flint Twp 9	168	4	0	16
1110 Flint Twp 10	110	1	0	31
1111 Flint Twp 11	130	2	1	20
1112 Flint Twp 12	136	1	1	22
1113 Flint Twp 13	133	3	0	20
1114 Flint Twp 14	201	3	0	30
1115 Flint Twp 15	205	1	0	25
1201 Flushing 1	73	2	2	16
1202 Flushing 2	100	0	0	17
1203 Flushing 3	123	1	0	23
1204 Flushing 4	147	3	0	22
1205 Flushing 5	123	3	1	27
1301 Flushing Twp 1	112	0	0	12
1302 Flushing Twp 2	145	1	1	26
1303 Flushing Twp 3	80	0	2	10
1304 Flushing Twp 4	55	1	0	5
1305 Flushing Twp 5	92	1	1	2
1306 Flushing Twp 6	77	0	1	10
1307 Flushing Twp 7	108	0	0	11
1401 Forest Twp 1	220	2	1	55
1402 Forest Twp 2	330	4	0	91
1403 Forest Twp 3	258	4	2	58
1501 Gaines Twp 1	134	2	0	30
1502 Gaines Twp 2	74	2	0	9
1503 Gaines Twp 3	74	2	1	19
1504 Gaines Twp 4	122	1	0	33
1601 Genesee Twp 1	118	1	0	13
1602 Genesee Twp 2	174	3	0	8
1603 Genesee Twp 3	211	1	1	28
1604 Genesee Twp 4	347	0	0	83
1605 Genesee Twp 5	179	2	0	39
1606 Genesee Twp 6	216	6	0	27
1607 Genesee Twp 7	224	3	0	48
1608 Genesee Twp 8	322	4	0	60
1609 Genesee Twp 9	255	2	0	24
1701 Grand Blanc 1	111	0	0	9
1702 Grand Blanc 2	89	0	1	8
1703 Grand Blanc 3	116	0	0	5
1704 Grand Blanc 4	118	2	0	10
1801 Grand Blanc Twp 1	212	0	0	12
1802 Grand Blanc Twp 2	61	0	1	4
1803 Grand Blanc Twp 3	141	0	0	15
1804 Grand Blanc Twp 4	127	0	1	12
1805 Grand Blanc Twp 5	184	1	0	17
1806 Grand Blanc Twp 6	122	1	0	19

WITH 220 OF 220 PRECINCTS REPORTING

UNITED STATES SENATOR GENESEE COUNTY
VOTE FOR 1

	VOTES	PERCENT		VOTES	PERCENT
01 = Debbie Stabenow	31,497	99.13	03 = OVER VOTES	48	
02 = WRITE-IN	276	.87	04 = UNDER VOTES	3,982	

(CONTINUED FROM PREVIOUS PAGE)	01	02	03	04
1807 Grand Blanc Twp 7	169	0	1	5
1808 Grand Blanc Twp 8	153	0	0	11
1809 Grand Blanc Twp 9	161	0	0	12
1810 Grand Blanc Twp 10	120	1	0	9
1811 Grand Blanc Twp 11	61	0	0	3
1812 Grand Blanc Twp 12	90	0	0	3
1813 Grand Blanc Twp 13	132	1	0	5
1814 Grand Blanc Twp 14	147	0	0	19
1815 Grand Blanc Twp 15	112	0	0	5
1901 Linden 1	136	0	0	7
1902 Linden 2	117	2	0	13
2001 Montrose 1	96	1	0	22
2101 Montrose Twp 1	119	4	0	34
2102 Montrose Twp 2	85	0	0	24
2103 Montrose Twp 3	177	2	0	64
2104 Montrose Twp 4	175	1	0	55
2201 Mt. Morris 1	57	3	1	7
2202 Mt. Morris 2	76	1	2	6
2301 Mt. Morris Twp 1	100	2	0	16
2302 Mt. Morris Twp 2	128	0	0	8
2303 Mt. Morris Twp 3	133	1	0	22
2304 Mt. Morris Twp 4	128	0	0	16
2306 Mt. Morris Twp 6	161	0	0	22
2308 Mt. Morris Twp 8	63	1	0	4
2309 Mt. Morris Twp 9	148	1	1	7
2310 Mt. Morris Twp 10	194	2	0	9
2311 Mt. Morris Twp 11	200	1	1	12
2312 Mt. Morris Twp 12	209	0	0	9
2313 Mt. Morris Twp 13	363	0	0	13
2314 Mt. Morris Twp 14	230	4	0	45
2315 Mt. Morris Twp 15	187	1	0	29
2401 Mundy Twp 1	191	0	0	24
2402 Mundy Twp 2	155	0	0	19
2403 Mundy Twp 3	143	0	0	34
2404 Mundy Twp 4	107	1	0	14
2405 Mundy Twp 5	83	0	0	6
2406 Mundy Twp 6	126	0	0	18
2407 Mundy Twp 7	98	0	0	14
2408 Mundy Twp 8	98	1	0	7
2409 Mundy Twp 9	61	1	0	7
2501 Richfield Twp 1	166	2	0	18
2502 Richfield Twp 2	458	5	0	73
2503 Richfield Twp 3	244	2	0	68
2504 Richfield Twp 4	163	3	0	47
2601 Swartz Creek 1	105	1	1	8
2602 Swartz Creek 2	88	0	0	5
2603 Swartz Creek 3	85	0	0	7
2604 Swartz Creek 4	170	0	0	8
2701 Thetford Twp 1	35	2	0	9
2702 Thetford Twp 2	121	0	0	37
2703 Thetford Twp 3	200	3	1	45
2704 Thetford Twp 4	178	3	2	64
2705 Thetford Twp 5	129	1	0	40
2801 Vienna Twp 1	359	6	0	75

UNITED STATES SENATOR GENESEE COUNTY	VOTES	PERCENT
VOTE FOR 1		
01 = Debbie Stabenow	31,497	99.13
02 = WRITE-IN	276	.87

	VOTES
03 = OVER VOTES	48
04 = UNDER VOTES	3,982

(CONTINUED FROM PREVIOUS PAGE)	01	02	03	04
2802 Vienna Twp 2	164	2	0	36
2803 Vienna Twp 3	251	2	1	42
2804 Vienna Twp 4	257	2	0	54
2805 Vienna Twp 5	158	2	0	37

WITH 220 OF 220 PRECINCTS REPORTING

REPRESENTATIVE IN CONGRESS GENESEE COUNTY
VOTE FOR 1

	VOTES	PERCENT		VOTES	PERCENT
01 = Daniel T. Kildee	31,350	99.15	03 = OVER VOTES	11	
02 = WRITE-IN	269	.85	04 = UNDER VOTES	4,173	

	01	02	03	04
0101 Argentine Twp 1	103	0	0	24
0102 Argentine Twp 2	177	2	0	27
0103 Argentine Twp 3	51	0	0	12
0201 Atlas Twp 1	103	0	0	13
0202 Atlas Twp 2	61	0	0	4
0203 Atlas Twp 3	88	1	0	6
0204 Atlas Twp 4	57	1	0	7
0301 Burton 1	156	1	1	18
0302 Burton 2	124	1	0	10
0303 Burton 3	200	1	0	21
0304 Burton 4	101	2	0	11
0305 Burton 5	131	2	0	28
0306 Burton 6	56	1	0	2
0307 Burton 7	137	2	1	11
0308 Burton 8	129	1	0	18
0309 Burton 9	46	4	0	7
0310 Burton 10	215	1	0	14
0311 Burton 11	156	1	1	14
0312 Burton 12	132	2	0	16
0401 Clayton Twp 1	220	0	0	42
0402 Clayton Twp 2	151	2	0	27
0403 Clayton Twp 3	91	2	0	25
0404 Clayton Twp 4	87	1	0	17
0501 Clio 1	171	1	0	26
0601 Davison 1	74	1	0	11
0602 Davison 2	86	0	0	6
0603 Davison 3	117	3	0	13
0604 Davison 4	108	2	0	16
0701 Davison Twp 1	117	1	0	21
0702 Davison Twp 2	171	0	0	37
0703 Davison Twp 3	110	1	0	26
0704 Davison Twp 4	221	0	0	17
0705 Davison Twp 5	73	0	0	11
0706 Davison Twp 6	123	2	0	13
0707 Davison Twp 7	96	0	0	28
0708 Davison Twp 8	91	0	0	15
0709 Davison Twp 9	130	1	0	32
0801 Fenton 1	79	0	0	7
0802 Fenton 2	90	0	0	15
0803 Fenton 3	114	2	0	12
0804 Fenton 4	81	1	0	12
0805 Fenton 5	78	1	0	11
0901 Fenton Twp 1	66	0	0	10
0902 Fenton Twp 2	105	1	0	16
0903 Fenton Twp 3	120	2	0	21
0904 Fenton Twp 4	99	0	0	16
0905 Fenton Twp 5	127	0	0	13
0906 Fenton Twp 6	70	0	0	8
1001 Flint 1	303	0	0	16
1002 Flint 2	272	2	0	22
1003 Flint 3	108	2	0	6
1004 Flint 4	244	0	0	14
1005 Flint 5	197	2	0	12
1006 Flint 6	202	3	0	9

WITH 220 OF 220 PRECINCTS REPORTING

REPRESENTATIVE IN CONGRESS GENESEE COUNTY
VOTE FOR 1

	VOTES	PERCENT
01 = Daniel T. Kildee	31,350	99.15
02 = WRITE-IN	269	.85

	VOTES
03 = OVER VOTES	11
04 = UNDER VOTES	4,173

(CONTINUED FROM PREVIOUS PAGE)	01	02	03	04
1007 Flint 7	74	0	1	4
1008 Flint 8	227	0	0	11
1009 Flint 9	120	1	0	4
1010 Flint 10	156	0	0	6
1011 Flint 11	180	1	0	8
1012 Flint 12	162	0	0	18
1013 Flint 13	22	0	0	4
1014 Flint 14	193	2	0	11
1015 Flint 15	63	2	0	6
1016 Flint 16	209	3	0	18
1017 Flint 17	114	1	0	6
1018 Flint 18	71	2	0	2
1019 Flint 19	47	0	0	5
1020 Flint 20	80	0	0	2
1021 Flint 21	76	2	1	7
1022 Flint 22	194	2	0	11
1023 Flint 23	58	1	0	6
1024 Flint 24	61	0	0	9
1025 Flint 25	157	5	0	9
1026 Flint 26	64	0	0	4
1027 Flint 27	19	0	0	3
1028 Flint 28	148	6	0	13
1029 Flint 29	226	1	0	16
1030 Flint 30	7	0	0	1
1031 Flint 31	76	1	0	1
1032 Flint 32	31	0	1	1
1033 Flint 33	16	0	0	0
1034 Flint 34	3	0	0	0
1035 Flint 35	17	0	0	1
1036 Flint 36	9	0	0	0
1037 Flint 37	103	0	0	9
1038 Flint 38	22	0	0	4
1039 Flint 39	140	5	0	7
1040 Flint 40	358	2	0	18
1041 Flint 41	131	0	0	6
1042 Flint 42	129	0	0	18
1043 Flint 43	34	0	0	3
1044 Flint 44	138	2	0	9
1045 Flint 45	271	4	0	20
1046 Flint 46	169	2	0	25
1047 Flint 47	65	2	0	1
1048 Flint 48	180	1	0	14
1049 Flint 49	456	5	1	28
1050 Flint 50	330	4	0	16
1051 Flint 51	157	1	0	24
1052 Flint 52	103	2	0	10
1053 Flint 53	96	0	0	5
1054 Flint 54	48	3	0	3
1055 Flint 55	115	0	0	11
1056 Flint 56	277	2	0	17
1057 Flint 57	171	1	0	14
1058 Flint 58	94	2	0	6
1059 Flint 59	43	1	0	2
1060 Flint 60	252	0	0	19

REPRESENTATIVE IN CONGRESS GENESEE COUNTY
VOTE FOR 1

	VOTES	PERCENT
01 = Daniel T. Kildee	31,350	99.15
02 = WRITE-IN	269	.85

	VOTES
03 = OVER VOTES	11
04 = UNDER VOTES	4,173

(CONTINUED FROM PREVIOUS PAGE)	01	02	03	04
1061 Flint 61	39	2	0	3
1101 Flint Twp 1	421	2	0	61
1102 Flint Twp 2	235	1	0	37
1103 Flint Twp 3	266	2	0	28
1104 Flint Twp 4	362	1	0	46
1105 Flint Twp 5	316	3	0	58
1106 Flint Twp 6	263	3	0	43
1107 Flint Twp 7	270	0	0	16
1108 Flint Twp 8	14	0	0	3
1109 Flint Twp 9	171	2	0	15
1110 Flint Twp 10	115	0	0	27
1111 Flint Twp 11	129	2	0	22
1112 Flint Twp 12	137	1	0	22
1113 Flint Twp 13	133	2	0	21
1114 Flint Twp 14	205	3	0	26
1115 Flint Twp 15	212	0	0	19
1201 Flushing 1	76	1	0	16
1202 Flushing 2	100	1	0	16
1203 Flushing 3	130	1	0	16
1204 Flushing 4	152	3	0	17
1205 Flushing 5	131	2	0	21
1301 Flushing Twp 1	111	0	0	13
1302 Flushing Twp 2	148	1	0	24
1303 Flushing Twp 3	82	0	0	10
1304 Flushing Twp 4	55	0	0	6
1305 Flushing Twp 5	92	0	0	4
1306 Flushing Twp 6	79	0	0	9
1307 Flushing Twp 7	108	0	0	11
1401 Forest Twp 1	215	3	0	60
1402 Forest Twp 2	326	5	0	94
1403 Forest Twp 3	256	2	0	64
1501 Gaines Twp 1	131	2	0	33
1502 Gaines Twp 2	73	2	0	10
1503 Gaines Twp 3	78	1	0	17
1504 Gaines Twp 4	121	1	0	34
1601 Genesee Twp 1	115	0	0	17
1602 Genesee Twp 2	169	4	0	12
1603 Genesee Twp 3	212	2	0	27
1604 Genesee Twp 4	346	0	0	84
1605 Genesee Twp 5	186	1	0	33
1606 Genesee Twp 6	218	3	0	28
1607 Genesee Twp 7	223	3	0	49
1608 Genesee Twp 8	328	3	0	55
1609 Genesee Twp 9	252	4	0	25
1701 Grand Blanc 1	110	1	0	9
1702 Grand Blanc 2	89	0	0	9
1703 Grand Blanc 3	114	0	0	7
1704 Grand Blanc 4	113	1	0	16
1801 Grand Blanc Twp 1	202	0	0	22
1802 Grand Blanc Twp 2	58	0	2	6
1803 Grand Blanc Twp 3	139	0	0	17
1804 Grand Blanc Twp 4	126	0	0	14
1805 Grand Blanc Twp 5	179	1	0	22
1806 Grand Blanc Twp 6	118	2	0	22

WITH 220 OF 220 PRECINCTS REPORTING

REPRESENTATIVE IN CONGRESS GENESEE COUNTY
VOTE FOR 1

	VOTES	PERCENT
01 = Daniel T. Kildee	31,350	99.15
02 = WRITE-IN	269	.85

	VOTES
03 = OVER VOTES	11
04 = UNDER VOTES	4,173

(CONTINUED FROM PREVIOUS PAGE)	01	02	03	04
1807 Grand Blanc Twp 7	169	0	0	6
1808 Grand Blanc Twp 8	151	0	0	13
1809 Grand Blanc Twp 9	156	0	0	17
1810 Grand Blanc Twp 10	117	1	0	12
1811 Grand Blanc Twp 11	56	2	0	6
1812 Grand Blanc Twp 12	90	0	0	3
1813 Grand Blanc Twp 13	131	0	0	7
1814 Grand Blanc Twp 14	142	1	0	23
1815 Grand Blanc Twp 15	107	0	0	10
1901 Linden 1	135	1	0	7
1902 Linden 2	117	2	0	13
2001 Montrose 1	94	1	0	24
2101 Montrose Twp 1	119	4	0	34
2102 Montrose Twp 2	86	0	0	23
2103 Montrose Twp 3	168	3	0	72
2104 Montrose Twp 4	177	2	0	52
2201 Mt. Morris 1	57	4	0	7
2202 Mt. Morris 2	78	0	0	7
2301 Mt. Morris Twp 1	102	1	0	15
2302 Mt. Morris Twp 2	126	1	0	9
2303 Mt. Morris Twp 3	133	1	0	22
2304 Mt. Morris Twp 4	130	0	0	14
2306 Mt. Morris Twp 6	160	0	0	23
2308 Mt. Morris Twp 8	61	0	0	7
2309 Mt. Morris Twp 9	144	1	0	12
2310 Mt. Morris Twp 10	182	2	0	21
2311 Mt. Morris Twp 11	193	2	1	18
2312 Mt. Morris Twp 12	208	0	0	10
2313 Mt. Morris Twp 13	355	1	0	20
2314 Mt. Morris Twp 14	234	2	0	43
2315 Mt. Morris Twp 15	183	2	0	32
2401 Mundy Twp 1	189	1	0	25
2402 Mundy Twp 2	156	0	0	18
2403 Mundy Twp 3	149	0	0	28
2404 Mundy Twp 4	105	1	0	16
2405 Mundy Twp 5	81	0	0	8
2406 Mundy Twp 6	127	0	0	17
2407 Mundy Twp 7	97	0	0	15
2408 Mundy Twp 8	92	1	0	13
2409 Mundy Twp 9	58	1	0	10
2501 Richfield Twp 1	162	2	1	21
2502 Richfield Twp 2	459	6	0	71
2503 Richfield Twp 3	238	0	0	76
2504 Richfield Twp 4	165	1	0	47
2601 Swartz Creek 1	102	2	0	11
2602 Swartz Creek 2	89	0	0	4
2603 Swartz Creek 3	85	0	0	7
2604 Swartz Creek 4	172	0	0	6
2701 Thetford Twp 1	34	3	0	9
2702 Thetford Twp 2	112	1	0	45
2703 Thetford Twp 3	194	1	0	54
2704 Thetford Twp 4	178	5	0	64
2705 Thetford Twp 5	137	1	0	32
2801 Vienna Twp 1	363	4	0	73

REPRESENTATIVE IN CONGRESS GENESEE COUNTY
VOTE FOR 1

	VOTES	PERCENT
01 = Daniel T. Kildee	31,350	99.15
02 = WRITE-IN	269	.85

	VOTES
03 = OVER VOTES	11
04 = UNDER VOTES	4,173

(CONTINUED FROM PREVIOUS PAGE)	01	02	03	04
2802 Vienna Twp 2	162	1	0	39
2803 Vienna Twp 3	245	3	0	48
2804 Vienna Twp 4	254	1	0	58
2805 Vienna Twp 5	158	1	0	38

WITH 49 OF 49 PRECINCTS REPORTING

STATE LEGISLATURE 34TH DISTRICT
VOTE FOR 1

	VOTES	PERCENT
01 = Woodrow Stanley	6,439	97.12
02 = WRITE-IN	191	2.88

	VOTES
03 = OVER VOTES	3
04 = UNDER VOTES	850

	01	02	03	04
1001 Flint 1	304	2	0	13
1002 Flint 2	273	2	0	21
1003 Flint 3	109	2	0	5
1004 Flint 4	243	3	0	12
1005 Flint 5	199	2	0	10
1006 Flint 6	198	5	0	11
1007 Flint 7	76	0	0	3
1008 Flint 8	232	0	0	6
1009 Flint 9	120	2	0	3
1010 Flint 10	156	1	0	5
1011 Flint 11	179	2	0	8
1012 Flint 12	165	3	0	12
1013 Flint 13	26	0	0	0
1014 Flint 14	193	2	0	11
1015 Flint 15	61	3	0	7
1016 Flint 16	213	5	0	12
1017 Flint 17	111	0	0	10
1018 Flint 18	73	1	0	1
1019 Flint 19	33	3	0	16
1020 Flint 20	66	2	0	14
1021 Flint 21	69	4	0	13
1022 Flint 22	136	18	0	53
1023 Flint 23	41	6	0	18
1024 Flint 24	43	5	1	21
1025 Flint 25	107	14	0	50
1026 Flint 26	46	2	0	20
1028 Flint 28	151	4	0	12
1029 Flint 29	229	1	0	13
1030 Flint 30	5	1	0	2
1031 Flint 31	61	2	0	15
1035 Flint 35	14	3	0	1
1036 Flint 36	8	1	0	0
1037 Flint 37	102	1	0	9
1039 Flint 39	142	2	0	8
1040 Flint 40	354	2	1	21
1041 Flint 41	127	1	0	9
1042 Flint 42	97	6	0	44
1044 Flint 44	101	9	0	39
1047 Flint 47	53	2	0	13
1048 Flint 48	128	2	1	64
1049 Flint 49	452	8	0	30
1050 Flint 50	322	8	0	20
1052 Flint 52	78	11	0	26
1053 Flint 53	64	7	0	30
1057 Flint 57	116	10	0	60
1058 Flint 58	63	13	0	26
1059 Flint 59	37	2	0	7
1060 Flint 60	225	6	0	40
1061 Flint 61	38	0	0	6

WITH 45 OF 45 PRECINCTS REPORTING

STATE LEGISLATURE 48TH DISTRICT
VOTE FOR 1

	VOTES	PERCENT		VOTES	PERCENT
01 = Pam Faris	3,936	43.16	04 = WRITE-IN	28	.31
02 = Patrick F. Gleason	3,912	42.90	05 = OVER VOTES	18	
03 = Stephen M. Kennedy	1,243	13.63	06 = UNDER VOTES	685	

	01	02	03	04	05	06
0501 Clio 1	112	59	19	0	0	8
0601 Davison 1	33	41	11	1	0	0
0602 Davison 2	38	44	8	0	0	2
0603 Davison 3	50	63	13	0	0	7
0604 Davison 4	49	65	10	0	0	2
0701 Davison Twp 1	55	66	14	0	0	4
0702 Davison Twp 2	73	100	20	1	1	13
0703 Davison Twp 3	55	68	7	0	0	7
0704 Davison Twp 4	92	110	26	0	0	10
0705 Davison Twp 5	31	37	8	0	1	7
0706 Davison Twp 6	63	46	18	1	1	9
0707 Davison Twp 7	48	58	9	0	0	9
0708 Davison Twp 8	39	53	11	0	0	3
0709 Davison Twp 9	62	86	6	0	0	9
1401 Forest Twp 1	99	107	26	4	0	42
1402 Forest Twp 2	139	194	32	1	1	58
1403 Forest Twp 3	116	134	40	0	0	32
1601 Genesee Twp 1	66	36	27	0	0	3
1602 Genesee Twp 2	102	35	40	1	2	5
1603 Genesee Twp 3	90	91	48	0	0	12
1604 Genesee Twp 4	158	182	51	2	1	36
1605 Genesee Twp 5	101	85	20	0	0	14
1606 Genesee Twp 6	94	98	41	0	2	14
1607 Genesee Twp 7	110	95	47	1	0	22
1608 Genesee Twp 8	164	150	40	1	0	31
1609 Genesee Twp 9	132	107	27	3	0	12
2001 Montrose 1	57	36	22	0	0	4
2101 Montrose Twp 1	78	51	11	0	0	17
2102 Montrose Twp 2	43	41	15	0	1	9
2103 Montrose Twp 3	91	96	29	0	2	25
2104 Montrose Twp 4	119	67	20	0	0	25
2501 Richfield Twp 1	65	85	25	0	2	9
2502 Richfield Twp 2	145	318	47	3	1	22
2503 Richfield Twp 3	68	192	32	2	0	20
2504 Richfield Twp 4	50	128	24	0	1	10
2701 Thetford Twp 1	10	10	16	1	0	9
2702 Thetford Twp 2	51	62	22	0	0	23
2703 Thetford Twp 3	102	78	55	2	0	12
2704 Thetford Twp 4	113	63	42	0	0	29
2705 Thetford Twp 5	51	45	64	0	0	10
2801 Vienna Twp 1	227	121	70	2	0	20
2802 Vienna Twp 2	95	66	29	0	1	11
2803 Vienna Twp 3	145	96	34	0	1	20
2804 Vienna Twp 4	165	88	32	0	0	28
2805 Vienna Twp 5	90	59	35	2	0	11

WITH 51 OF 51 PRECINCTS REPORTING

STATE LEGISLATURE 49TH DISTRICT
VOTE FOR 1

	VOTES	PERCENT		VOTES	PERCENT
01 = Jim Ananich	7,395	99.06	03 = OVER VOTES	2	
02 = WRITE-IN	70	.94	04 = UNDER VOTES	1,319	

	01	02	03	04
1027 Flint 27	17	1	0	4
1032 Flint 32	30	1	0	2
1033 Flint 33	15	1	0	0
1034 Flint 34	3	0	0	0
1038 Flint 38	23	1	0	2
1043 Flint 43	34	0	0	3
1045 Flint 45	268	4	0	23
1046 Flint 46	171	2	0	23
1051 Flint 51	156	1	0	25
1054 Flint 54	52	0	0	2
1055 Flint 55	110	2	0	14
1056 Flint 56	269	2	0	25
1101 Flint Twp 1	408	1	1	74
1102 Flint Twp 2	227	1	0	45
1103 Flint Twp 3	253	2	0	41
1104 Flint Twp 4	339	2	0	68
1105 Flint Twp 5	296	1	0	80
1106 Flint Twp 6	247	5	0	57
1107 Flint Twp 7	252	3	0	31
1108 Flint Twp 8	14	0	0	3
1109 Flint Twp 9	167	3	0	18
1110 Flint Twp 10	113	0	0	29
1111 Flint Twp 11	122	2	0	29
1112 Flint Twp 12	140	0	0	20
1113 Flint Twp 13	123	3	1	29
1114 Flint Twp 14	193	2	0	39
1115 Flint Twp 15	204	0	0	27
1201 Flushing 1	73	0	0	20
1202 Flushing 2	94	0	0	23
1203 Flushing 3	119	2	0	26
1204 Flushing 4	143	1	0	28
1205 Flushing 5	120	2	0	32
2201 Mt. Morris 1	60	1	0	7
2202 Mt. Morris 2	70	2	0	13
2301 Mt. Morris Twp 1	79	2	0	37
2302 Mt. Morris Twp 2	120	0	0	16
2303 Mt. Morris Twp 3	128	1	0	27
2304 Mt. Morris Twp 4	121	0	0	23
2306 Mt. Morris Twp 6	150	0	0	33
2308 Mt. Morris Twp 8	56	0	0	12
2309 Mt. Morris Twp 9	131	2	0	24
2310 Mt. Morris Twp 10	177	1	0	27
2311 Mt. Morris Twp 11	180	6	0	28
2312 Mt. Morris Twp 12	185	3	0	30
2313 Mt. Morris Twp 13	324	2	0	50
2314 Mt. Morris Twp 14	226	1	0	52
2315 Mt. Morris Twp 15	167	1	0	49
2601 Swartz Creek 1	98	1	0	16
2602 Swartz Creek 2	84	1	0	8
2603 Swartz Creek 3	85	1	0	6
2604 Swartz Creek 4	159	0	0	19

WITH 40 OF 40 PRECINCTS REPORTING

STATE LEGISLATURE 50TH DISTRICT
VOTE FOR 1

	VOTES	PERCENT		VOTES	PERCENT
01 = Charles Smiley	4,689	98.88	03 = OVER VOTES	2	
02 = WRITE-IN	53	1.12	04 = UNDER VOTES	858	

	01	02	03	04
0301 Burton 1	151	2	0	23
0302 Burton 2	127	1	0	7
0303 Burton 3	188	4	0	30
0304 Burton 4	103	2	0	9
0305 Burton 5	119	6	0	36
0306 Burton 6	52	3	0	4
0307 Burton 7	124	4	1	22
0308 Burton 8	113	2	0	33
0309 Burton 9	45	4	0	8
0310 Burton 10	197	2	0	31
0311 Burton 11	139	4	1	28
0312 Burton 12	124	1	0	25
1701 Grand Blanc 1	100	0	0	20
1702 Grand Blanc 2	83	0	0	15
1703 Grand Blanc 3	111	0	0	10
1704 Grand Blanc 4	105	4	0	21
1801 Grand Blanc Twp 1	189	0	0	35
1802 Grand Blanc Twp 2	58	0	0	8
1803 Grand Blanc Twp 3	130	1	0	25
1804 Grand Blanc Twp 4	124	0	0	16
1805 Grand Blanc Twp 5	167	1	0	34
1806 Grand Blanc Twp 6	111	2	0	29
1807 Grand Blanc Twp 7	154	1	0	20
1808 Grand Blanc Twp 8	135	1	0	28
1809 Grand Blanc Twp 9	143	0	0	30
1810 Grand Blanc Twp 10	106	1	0	23
1811 Grand Blanc Twp 11	57	0	0	7
1812 Grand Blanc Twp 12	90	0	0	3
1813 Grand Blanc Twp 13	124	2	0	12
1814 Grand Blanc Twp 14	136	0	0	30
1815 Grand Blanc Twp 15	104	0	0	13
2401 Mundy Twp 1	174	1	0	40
2402 Mundy Twp 2	142	0	0	32
2403 Mundy Twp 3	139	2	0	36
2404 Mundy Twp 4	101	1	0	20
2405 Mundy Twp 5	76	0	0	13
2406 Mundy Twp 6	119	0	0	25
2407 Mundy Twp 7	87	0	0	25
2408 Mundy Twp 8	86	1	0	19
2409 Mundy Twp 9	56	0	0	13

WITH 35 OF 35 PRECINCTS REPORTING

STATE LEGISLATURE 51ST DISTRICT
VOTE FOR 1

	VOTES	PERCENT
01 = Steven Losey	2,232	64.05
02 = Ryan Starski	1,244	35.70
03 = WRITE-IN	9	.26

	VOTES
04 = OVER VOTES	7
05 = UNDER VOTES	618

	01	02	03	04	05
0101 Argentine Twp 1	77	30	0	0	20
0102 Argentine Twp 2	134	44	1	1	26
0103 Argentine Twp 3	32	20	1	0	10
0201 Atlas Twp 1	51	44	0	0	21
0202 Atlas Twp 2	39	18	0	0	8
0203 Atlas Twp 3	48	32	1	0	14
0204 Atlas Twp 4	34	25	0	0	6
0401 Clayton Twp 1	116	92	0	0	54
0402 Clayton Twp 2	72	67	1	1	39
0403 Clayton Twp 3	59	34	1	0	24
0404 Clayton Twp 4	37	40	0	0	28
0801 Fenton 1	53	24	0	1	8
0802 Fenton 2	81	14	0	0	10
0803 Fenton 3	81	32	1	0	14
0804 Fenton 4	62	21	1	0	10
0805 Fenton 5	55	20	0	1	14
0901 Fenton Twp 1	46	22	0	0	8
0902 Fenton Twp 2	70	31	1	0	20
0903 Fenton Twp 3	88	38	1	0	16
0904 Fenton Twp 4	76	21	0	0	18
0905 Fenton Twp 5	97	33	0	0	10
0906 Fenton Twp 6	48	22	0	0	8
1301 Flushing Twp 1	50	53	0	0	21
1302 Flushing Twp 2	82	66	0	0	25
1303 Flushing Twp 3	32	40	0	1	19
1304 Flushing Twp 4	26	24	0	0	11
1305 Flushing Twp 5	39	39	0	0	18
1306 Flushing Twp 6	35	41	0	0	12
1307 Flushing Twp 7	54	52	0	0	13
1501 Gaines Twp 1	75	59	0	1	31
1502 Gaines Twp 2	50	24	0	0	11
1503 Gaines Twp 3	56	23	0	0	17
1504 Gaines Twp 4	81	42	0	0	33
1901 Linden 1	98	30	0	0	15
1902 Linden 2	98	27	0	1	6

Additional Precinct Results and Summaries from the August 7, 2012 Election have been archived.

Secord Township Precinct 1

DEM - Secord Township Constable			(Final)
Maxine Larson		89	98.89%
Write-In		1	1.11%
	Total...	90	100.00%

DEM - Secord Twp Pct Delegate Dem			(Final)
Write-In		4	100.00%
	Total...	4	100.00%

Judge of the Probate Court 17th District			(Final)
Norman Gage		58	25.89%
Tara Hovey		87	38.84%
Marcy Klaus		79	35.27%
Write-In		0	0.00%
	Total...	224	0.00%

County Road Millage Proposal			(Final)
YES		200	71.94%
NO		78	28.06%
	Total...	278	100.00%

Public Transportation Proposal			(Final)
YES		194	70.55%
NO		81	29.45%
	Total...	275	100.00%

Senior Services Proposal			(Final)
YES		220	80.00%
NO		55	20.00%
	Total...	275	100.00%

Secord Township Fire Millage Proposal			(Final)
YES		201	74.44%
NO		69	25.56%
	Total...	270	100.00%

Secord Township Road Millage Proposal			(Final)
YES		188	69.63%
NO		82	30.37%
	Total...	270	100.00%

Sherman Township Precinct 1

Registration & Turnout			100
Election Day Turnout		187	187.00%
Election Day Manual Entry Turnout		0	0.00%
Modems Turnout		0	0.00%
County Clerk Turnout		0	0.00%
	Total...	187	187.00%

REP - United States Senator			(Final)
Clark Durant		38	40.86%
Gary Glenn		3	3.23%
Randy Hekman		5	5.38%
Pete Hoekstra		47	50.54%
Write-In		0	0.00%
	Total...	93	0.00%

REP - Rep In Congress 4th District			(Final)
Dave Camp		85	100.00%
Write-In		0	0.00%
	Total...	85	0.00%

REP - Representative in State Legislature 97th Dist.			(Final)
Joel Johnson		91	100.00%
Write-In		0	0.00%
	Total...	91	0.00%

REP - Prosecuting Attorney			(Final)
Aaron Miller		80	100.00%
Write-In		0	0.00%
	Total...	80	0.00%

REP - County Sheriff			(Final)
Chuck Hinman		80	86.96%
Dave Kettlewell		12	13.04%
Write-In		0	0.00%
	Total...	92	0.00%

REP - County Clerk			(Final)
Write-In		0	0.00%
	Total...	0	0.00%

REP - County Treasurer			(Final)
Write-In		0	0.00%
	Total...	0	0.00%

REP - County Register of Deeds			(Final)
Write-In		0	0.00%
	Total...	0	0.00%

REP - County Road Commissioner			(Final)
Write-In		0	0.00%
	Total...	0	0.00%

REP - County Drain Commissioner			(Final)
Robert J. Evans		59	100.00%

August 7, 2012
Precinct Report
Gladwin County
Precinct Report

Sherman Township Precinct 1

REP - County Drain Commissioner			(Final)
Write-In		0	0.00%
	Total...	59	0.00%

REP - County Commissioner 1st District			(Final)
Write-In		2	100.00%
	Total...	2	100.00%

REP - Sherman Township Supervisor			(Final)
Jack L. Woods		66	100.00%
Write-In		0	0.00%
	Total...	66	0.00%

REP - Sherman Township Clerk			(Final)
Corey A. Cuddle		80	100.00%
Write-In		0	0.00%
	Total...	80	0.00%

REP - Sherman Township Treasurer			(Final)
Jean Jurgensen		68	66.02%
Barbara J. Schafer		35	33.98%
Write-In		0	0.00%
	Total...	103	0.00%

REP - Sherman Township Trustee			(Final)
John Jurgensen		74	83.15%
Write-In		15	16.85%
	Total...	89	100.00%

REP - Sherman Twp Pct Delegate Rep			(Final)
Barbara J. Schafer		46	44.66%
Robert Schafer		57	55.34%
Write-In		0	0.00%
	Total...	103	0.00%

DEM - United States Senator			(Final)
Debbie Stabenow		46	97.87%
Write-In		1	2.13%
	Total...	47	100.00%

DEM - Rep in Congress 4th District			(Final)
Debra Freidell Wirth		43	97.73%
Write-In		1	2.27%
	Total...	44	100.00%

DEM - Representative in State Legislature 97th Dist.			(Final)
Chris Breznau		45	100.00%
Write-In		0	0.00%
	Total...	45	0.00%

DEM - Prosecuting Attorney			(Final)
Write-In		4	100.00%
	Total...	4	100.00%

DEM - County Sheriff			(Final)
Michael Shea		53	96.36%

Sherman Township Precinct 1

DEM - County Sheriff			(Final)
Write-In		2	3.64%
	Total...	55	100.00%

DEM - County Clerk			(Final)
Laura Brandon-Maveal		47	100.00%
Write-In		0	0.00%
	Total...	47	0.00%

DEM - County Treasurer			(Final)
Christy VanTiem		47	100.00%
Write-In		0	0.00%
	Total...	47	0.00%

DEM - County Register of Deeds			(Final)
Ann Manning		50	100.00%
Write-In		0	0.00%
	Total...	50	0.00%

DEM - County Road Commissioner			(Final)
Doyle Donn		21	35.59%
Peter Fotineas		9	15.25%
Marti Miller		29	49.15%
Write-In		0	0.00%
	Total...	59	0.00%

DEM - County Drain Commissioner			(Final)
Write-In		5	100.00%
	Total...	5	100.00%

DEM - County Commissioner 1st District			(Final)
Dennis Carl		38	100.00%
Write-In		0	0.00%
	Total...	38	0.00%

DEM - Sherman Township Supervisor			(Final)
Walter Hart		41	95.35%
Write-In		2	4.65%
	Total...	43	100.00%

DEM - Sherman Township Clerk			(Final)
Write-In		2	100.00%
	Total...	2	100.00%

DEM - Sherman Township Treasurer			(Final)
Write-In		1	100.00%
	Total...	1	100.00%

DEM - Sherman Township Trustee			(Final)
Ronald Grabowski		38	97.44%
Write-In		1	2.56%
	Total...	39	100.00%

DEM - Sherman Twp Pct Delegate Dem			(Final)
Write-In		4	100.00%
	Total...	4	100.00%

Sherman Township Precinct 1

Judge of the Probate Court 17th District			(Final)
Norman Gage		52	33.99%
Tara Hovey		43	28.10%
Marcy Klaus		58	37.91%
Write-In		0	0.00%
	Total...	153	0.00%

County Road Millage Proposal			(Final)
YES		100	56.50%
NO		77	43.50%
	Total...	177	100.00%

Public Transportation Proposal			(Final)
YES		110	62.15%
NO		67	37.85%
	Total...	177	100.00%

Senior Services Proposal			(Final)
YES		138	78.41%
NO		38	21.59%
	Total...	176	100.00%

Tobacco Township Precinct 1

Registration & Turnout			100
Election Day Turnout		422	422.00%
Election Day Manual Entry Turnout		0	0.00%
Modems Turnout		0	0.00%
County Clerk Turnout		0	0.00%
	Total...	422	422.00%

REP - United States Senator			(Final)
Clark Durant		73	38.22%
Gary Glenn		17	8.90%
Randy Hekman		6	3.14%
Pete Hoekstra		93	48.69%
Write-In		2	1.05%
	Total...	191	100.00%

REP - Rep in Congress 4th District			(Final)
Dave Camp		180	99.45%
Write-In		1	0.55%
	Total...	181	100.00%

REP - Representative in State Legislature 97th Dist.			(Final)
Joel Johnson		181	97.84%
Write-In		4	2.16%
	Total...	185	100.00%

REP - Prosecuting Attorney			(Final)
Aaron Miller		155	99.36%
Write-In		1	0.64%
	Total...	156	100.00%

REP - County Sheriff			(Final)
Chuck Hinman		75	58.14%
Dave Kettlewell		52	40.31%
Write-In		2	1.55%
	Total...	129	100.00%

REP - County Clerk			(Final)
Write-In		9	100.00%
	Total...	9	100.00%

REP - County Treasurer			(Final)
Write-In		8	100.00%
	Total...	8	100.00%

REP - County Register of Deeds			(Final)
Write-In		8	100.00%
	Total...	8	100.00%

REP - County Road Commissioner			(Final)
Write-In		7	100.00%
	Total...	7	100.00%

REP - County Drain Commissioner			(Final)
Robert J. Evans		141	97.24%

Tobacco Township Precinct 1

REP - County Drain Commissioner		(Final)
Write-In	4	2.76%
Total...	145	100.00%

REP - County Commissioner 4th District		(Final)
Write-In	5	100.00%
Total...	5	100.00%

REP - Tobacco Township Supervisor		(Final)
Write-In	6	100.00%
Total...	6	100.00%

REP - Tobacco Township Clerk		(Final)
Write-In	5	100.00%
Total...	5	100.00%

REP - Tobacco Township Treasurer		(Final)
Write-In	6	100.00%
Total...	6	100.00%

REP - Tobacco Township Trustee		(Final)
Craig Bergman	126	58.06%
John Sydenstricker	91	41.94%
Write-In	0	0.00%
Total...	217	0.00%

REP - Tobacco Twp Pct 1 Delegate Rep		(Final)
Kimberly Jane Faber	116	52.02%
Tab Faber	104	46.64%
Write-In	3	1.35%
Total...	223	100.00%

DEM - United States Senator		(Final)
Debbie Stabenow	166	98.22%
Write-In	3	1.78%
Total...	169	100.00%

DEM - Rep in Congress 4th District		(Final)
Debra Freidell Wirth	151	100.00%
Write-In	0	0.00%
Total...	151	0.00%

DEM - Representative in State Legislature 97th Dist.		(Final)
Chris Breznau	157	100.00%
Write-In	0	0.00%
Total...	157	0.00%

DEM - Prosecuting Attorney		(Final)
Write-In	5	100.00%
Total...	5	100.00%

DEM - County Sheriff		(Final)
Michael Shea	176	100.00%
Write-In	0	0.00%
Total...	176	0.00%

Tobacco Township Precinct 1

DEM - County Clerk		(Final)
Laura Brandon-Maveal	167	100.00%
Write-In	0	0.00%
Total...	167	0.00%

DEM - County Treasurer		(Final)
Christy VanTiem	160	100.00%
Write-In	0	0.00%
Total...	160	0.00%

DEM - County Register of Deeds		(Final)
Ann Manning	163	100.00%
Write-In	0	0.00%
Total...	163	0.00%

DEM - County Road Commissioner		(Final)
Doyle Donn	97	57.40%
Peter Fotineas	20	11.83%
Marti Miller	50	29.59%
Write-In	2	1.18%
Total...	169	100.00%

DEM - County Drain Commissioner		(Final)
Write-In	10	100.00%
Total...	10	100.00%

DEM - County Commissioner 4th District		(Final)
Josh Reid	150	100.00%
Write-In	0	0.00%
Total...	150	0.00%

DEM - Tobacco Township Supervisor		(Final)
William H. Clark	136	97.87%
Write-In	3	2.13%
Total...	141	100.00%

DEM - Tobacco Township Clerk		(Final)
Roshelle M. Brubaker	160	100.00%
Write-In	0	0.00%
Total...	160	0.00%

DEM - Tobacco Township Treasurer		(Final)
Judy Wyse	156	100.00%
Write-In	0	0.00%
Total...	156	0.00%

DEM - Tobacco Township Trustee		(Final)
John Blades	148	99.33%
Write-In	1	0.67%
Total...	149	100.00%

DEM - Tobacco Twp Pct 1 Delegate Dem		(Final)
Write-In	3	100.00%
Total...	3	100.00%

Tobacco Township Precinct 1

Judge of the Probate Court 17th District			(Final)
Norman Gage		68	20.30%
Tara Hovey		73	21.79%
Marcy Klaus		**194**	**57.91%**
Write-In		0	0.00%
	Total...	**335**	**0.00%**

County Road Millage Proposal			(Final)
YES		**275**	**70.51%**
NO		115	29.49%
	Total...	**390**	**100.00%**

Public Transportation Proposal			(Final)
YES		**250**	**63.61%**
NO		143	36.39%
	Total...	**393**	**100.00%**

Senior Services Proposal			(Final)
YES		**302**	**76.65%**
NO		92	23.35%
	Total...	**394**	**100.00%**

Statement of Votes Cast
Gogebic County, MI
2012 General Primary
SOVC For Jurisdiction Wide, All Counters, All Races

	DEM Erwin Twp Supervisor							DEM Erwin Twp Clerk						
	Reg. Voters	Times Counted	Total Votes	William P. Sullivan (DEM)		Write-In Votes		Reg. Voters	Times Counted	Total Votes	Prisilla J. Gerovac (DEM)		Write-In Votes	
Jurisdiction Wide														
City of Bessemer, Precinct 1	-	-	-	-	-	-	-	-	-	-	-	-	-	-
City of Ironwood, Precinct 1	-	-	-	-	-	-	-	-	-	-	-	-	-	-
City of Ironwood, Precinct 2	-	-	-	-	-	-	-	-	-	-	-	-	-	-
City of Ironwood, Precinct 3	-	-	-	-	-	-	-	-	-	-	-	-	-	-
City of Wakefield, Precinct 1	-	-	-	-	-	-	-	-	-	-	-	-	-	-
Bessemer Township, Precinct 1	-	-	-	-	-	-	-	-	-	-	-	-	-	-
Erwin Township, Precinct 1	306	59	31	31	100.00%	0	0.00%	306	59	34	34	100.00%	0	0.00%
Ironwood Charter Township, Precinct 1	-	-	-	-	-	-	-	-	-	-	-	-	-	-
Marenisco Township, Precinct 1	-	-	-	-	-	-	-	-	-	-	-	-	-	-
Wakefield Township, Precinct 1	-	-	-	-	-	-	-	-	-	-	-	-	-	-
Watersmeet Township, Precinct 1	-	-	-	-	-	-	-	-	-	-	-	-	-	-
Total	306	59	31	31	100.00%	0	0.00%	306	59	34	34	100.00%	0	0.00%

Statement of Votes Cast
Gogebic County, MI
2012 General Primary
SOVC For Jurisdiction Wide, All Counters, All Races

	DEM Erwin Twp Treasurer					DEM Erwin Twp Trustee									
	Reg. Voters	Times Counted	Total Votes	Write-In Votes		Reg. Voters	Times Counted	Total Votes	William V. Hellen (DEM)		Jeff Wasley		Write-In Votes		
Jurisdiction Wide															
City of Bessemer, Precinct 1	-	-	-	-	-	-	-	-	-	-	-	-	-	-	-
City of Ironwood, Precinct 1	-	-	-	-	-	-	-	-	-	-	-	-	-	-	-
City of Ironwood, Precinct 2	-	-	-	-	-	-	-	-	-	-	-	-	-	-	-
City of Ironwood, Precinct 3	-	-	-	-	-	-	-	-	-	-	-	-	-	-	-
City of Wakefield, Precinct 1	-	-	-	-	-	-	-	-	-	-	-	-	-	-	-
Bessemer Township, Precinct 1	-	-	-	-	-	-	-	-	-	-	-	-	-	-	-
Erwin Township, Precinct 1	306	59	1	1	100.00%	306	59	42	34	80.95%	5	11.90%	3	7.14%	
Ironwood Charter Township, Precinct 1	-	-	-	-	-	-	-	-	-	-	-	-	-	-	-
Marenisco Township, Precinct 1	-	-	-	-	-	-	-	-	-	-	-	-	-	-	-
Wakefield Township, Precinct 1	-	-	-	-	-	-	-	-	-	-	-	-	-	-	-
Watersmeet Township, Precinct 1	-	-	-	-	-	-	-	-	-	-	-	-	-	-	-
Total	306	59	1	1	100.00%	306	59	42	34	80.95%	5	11.90%	3	7.14%	

Statement of Votes Cast
Gogebic County, MI
2012 General Primary
SOVC For Jurisdiction Wide, All Counters, All Races

	DEM Ironwood Twp Supervisor										
	Reg. Voters	Times Counted	Total Votes	Alan Baron (DEM)		Cory Gresham (DEM)		Kim Mattson (DEM)		Write-In Votes	
Jurisdiction Wide											
City of Bessemer, Precinct 1	-	-	-	-	-	-	-	-	-	-	-
City of Ironwood, Precinct 1	-	-	-	-	-	-	-	-	-	-	-
City of Ironwood, Precinct 2	-	-	-	-	-	-	-	-	-	-	-
City of Ironwood, Precinct 3	-	-	-	-	-	-	-	-	-	-	-
City of Wakefield, Precinct 1	-	-	-	-	-	-	-	-	-	-	-
Bessemer Township, Precinct 1	-	-	-	-	-	-	-	-	-	-	-
Erwin Township, Precinct 1	-	-	-	-	-	-	-	-	-	-	-
Ironwood Charter Township, Precinct 1	2010	761	640	247	38.59%	159	24.84%	234	36.56%	0	0.00%
Marenisco Township, Precinct 1	-	-	-	-	-	-	-	-	-	-	-
Wakefield Township, Precinct 1	-	-	-	-	-	-	-	-	-	-	-
Watersmeet Township, Precinct 1	-	-	-	-	-	-	-	-	-	-	-
Total	2010	761	640	247	38.59%	159	24.84%	234	36.56%	0	0.00%

Statement of Votes Cast
Gogebic County, MI
2012 General Primary
SOVC For Jurisdiction Wide, All Counters, All Races

	DEM Ironwood Twp Clerk							DEM Ironwood Twp Treasurer						
	Reg. Voters	Times Counted	Total Votes	Gayla J. Salmi (DEM)		Write-In Votes		Reg. Voters	Times Counted	Total Votes	Jyl Olson-DeRosso (DEM)		Write-In Votes	
Jurisdiction Wide														
City of Bessemer, Precinct 1	-	-	-	-	-	-	-	-	-	-	-	-	-	-
City of Ironwood, Precinct 1	-	-	-	-	-	-	-	-	-	-	-	-	-	-
City of Ironwood, Precinct 2	-	-	-	-	-	-	-	-	-	-	-	-	-	-
City of Ironwood, Precinct 3	-	-	-	-	-	-	-	-	-	-	-	-	-	-
City of Wakefield, Precinct 1	-	-	-	-	-	-	-	-	-	-	-	-	-	-
Bessemer Township, Precinct 1	-	-	-	-	-	-	-	-	-	-	-	-	-	-
Erwin Township, Precinct 1	-	-	-	-	-	-	-	-	-	-	-	-	-	-
Ironwood Charter Township, Precinct 1	2010	761	443	432	97.52%	11	2.48%	2010	761	496	493	99.40%	3	0.60%
Marenisco Township, Precinct 1	-	-	-	-	-	-	-	-	-	-	-	-	-	-
Wakefield Township, Precinct 1	-	-	-	-	-	-	-	-	-	-	-	-	-	-
Watersmeet Township, Precinct 1	-	-	-	-	-	-	-	-	-	-	-	-	-	-
Total	2010	761	443	432	97.52%	11	2.48%	2010	761	496	493	99.40%	3	0.60%

Statement of Votes Cast
Gogebic County, MI
2012 General Primary
SOVC For Jurisdiction Wide, All Counters, All Races

	DEM Ironwood Twp Trustee															
	Reg. Voters	Times Counted	Total Votes	Steven Boyd (DEM)		Bernard I. Brunello (DEM)		Kevin P. Lyons (DEM)		Katherine Maki (DEM)		Jeff Ramme (DEM)		Write-In Votes	
Jurisdiction Wide															
City of Bessemer, Precinct 1	-	-	-	-	-	-	-	-	-	-	-	-	-	-	-
City of Ironwood, Precinct 1	-	-	-	-	-	-	-	-	-	-	-	-	-	-	-
City of Ironwood, Precinct 2	-	-	-	-	-	-	-	-	-	-	-	-	-	-	-
City of Ironwood, Precinct 3	-	-	-	-	-	-	-	-	-	-	-	-	-	-	-
City of Wakefield, Precinct 1	-	-	-	-	-	-	-	-	-	-	-	-	-	-	-
Bessemer Township, Precinct 1	-	-	-	-	-	-	-	-	-	-	-	-	-	-	-
Erwin Township, Precinct 1	-	-	-	-	-	-	-	-	-	-	-	-	-	-	-
Ironwood Charter Township, Precinct 1	2010	761	2101	487	23.18%	388	18.47%	431	20.51%	447	21.28%	348	16.56%	0	0.00%
Marenisco Township, Precinct 1	-	-	-	-	-	-	-	-	-	-	-	-	-	-	-
Wakefield Township, Precinct 1	-	-	-	-	-	-	-	-	-	-	-	-	-	-	-
Watersmeet Township, Precinct 1	-	-	-	-	-	-	-	-	-	-	-	-	-	-	-
Total	2010	761	2101	487	23.18%	388	18.47%	431	20.51%	447	21.28%	348	16.56%	0	0.00%

Statement of Votes Cast
Gogebic County, MI
2012 General Primary
SOVC For Jurisdiction Wide, All Counters, All Races

	DEM Marenisco Twp Supervisor							DEM Marenisco Twp Clerk						
	Reg. Voters	Times Counted	Total Votes	Richard A. Bouvette (DEM)		Write-In Votes		Reg. Voters	Times Counted	Total Votes	Donna R. Kenney (DEM)		Write-In Votes	
Jurisdiction Wide														
City of Bessemer, Precinct 1	-	-	-	-	-	-	-	-	-	-	-	-	-	-
City of Ironwood, Precinct 1	-	-	-	-	-	-	-	-	-	-	-	-	-	-
City of Ironwood, Precinct 2	-	-	-	-	-	-	-	-	-	-	-	-	-	-
City of Ironwood, Precinct 3	-	-	-	-	-	-	-	-	-	-	-	-	-	-
City of Wakefield, Precinct 1	-	-	-	-	-	-	-	-	-	-	-	-	-	-
Bessemer Township, Precinct 1	-	-	-	-	-	-	-	-	-	-	-	-	-	-
Erwin Township, Precinct 1	-	-	-	-	-	-	-	-	-	-	-	-	-	-
Ironwood Charter Township, Precinct 1	-	-	-	-	-	-	-	-	-	-	-	-	-	-
Marenisco Township, Precinct 1	560	88	42	42	100.00%	0	0.00%	560	88	47	47	100.00%	0	0.00%
Wakefield Township, Precinct 1	-	-	-	-	-	-	-	-	-	-	-	-	-	-
Watersmeet Township, Precinct 1	-	-	-	-	-	-	-	-	-	-	-	-	-	-
Total	560	88	42	42	100.00%	0	0.00%	560	88	47	47	100.00%	0	0.00%

Statement of Votes Cast
Gogebic County, MI
2012 General Primary
SOVC For Jurisdiction Wide, All Counters, All Races

	DEM Marenisco Twp Treasurer							DEM Marenisco Twp Trustee								
	Reg. Voters	Times Counted	Total Votes	Diane M. Dean (DEM)		Write-In Votes		Reg. Voters	Times Counted	Total Votes	David E. Hagen (DEM)		John E. Zorich (DEM)		Write-In Votes	
Jurisdiction Wide																
City of Bessemer, Precinct 1	-	-	-	-	-	-	-	-	-	-	-	-	-	-	-	-
City of Ironwood, Precinct 1	-	-	-	-	-	-	-	-	-	-	-	-	-	-	-	-
City of Ironwood, Precinct 2	-	-	-	-	-	-	-	-	-	-	-	-	-	-	-	-
City of Ironwood, Precinct 3	-	-	-	-	-	-	-	-	-	-	-	-	-	-	-	-
City of Wakefield, Precinct 1	-	-	-	-	-	-	-	-	-	-	-	-	-	-	-	-
Bessemer Township, Precinct 1	-	-	-	-	-	-	-	-	-	-	-	-	-	-	-	-
Erwin Township, Precinct 1	-	-	-	-	-	-	-	-	-	-	-	-	-	-	-	-
Ironwood Charter Township, Precinct 1	-	-	-	-	-	-	-	-	-	-	-	-	-	-	-	-
Marenisco Township, Precinct 1	560	88	45	45	100.00%	0	0.00%	560	88	70	36	51.43%	33	47.14%	1	1.43%
Wakefield Township, Precinct 1	-	-	-	-	-	-	-	-	-	-	-	-	-	-	-	-
Watersmeet Township, Precinct 1	-	-	-	-	-	-	-	-	-	-	-	-	-	-	-	-
Total	560	88	45	45	100.00%	0	0.00%	560	88	70	36	51.43%	33	47.14%	1	1.43%

Statement of Votes Cast
Gogebic County, MI
2012 General Primary
SOVC For Jurisdiction Wide, All Counters, All Races

	DEM Wakefield Twp Supervisor							DEM Wakefield Twp Clerk						
	Reg. Voters	Times Counted	Total Votes	John Cox (DEM)		Write-In Votes		Reg. Voters	Times Counted	Total Votes	Mandy Lake (DEM)		Write-In Votes	
Jurisdiction Wide														
City of Bessemer, Precinct 1	-	-	-	-	-	-	-	-	-	-	-	-	-	-
City of Ironwood, Precinct 1	-	-	-	-	-	-	-	-	-	-	-	-	-	-
City of Ironwood, Precinct 2	-	-	-	-	-	-	-	-	-	-	-	-	-	-
City of Ironwood, Precinct 3	-	-	-	-	-	-	-	-	-	-	-	-	-	-
City of Wakefield, Precinct 1	-	-	-	-	-	-	-	-	-	-	-	-	-	-
Bessemer Township, Precinct 1	-	-	-	-	-	-	-	-	-	-	-	-	-	-
Erwin Township, Precinct 1	-	-	-	-	-	-	-	-	-	-	-	-	-	-
Ironwood Charter Township, Precinct 1	-	-	-	-	-	-	-	-	-	-	-	-	-	-
Marenisco Township, Precinct 1	-	-	-	-	-	-	-	-	-	-	-	-	-	-
Wakefield Township, Precinct 1	259	75	55	55	100.00%	0	0.00%	259	75	54	54	100.00%	0	0.00%
Watersmeet Township, Precinct 1	-	-	-	-	-	-	-	-	-	-	-	-	-	-
Total	259	75	55	55	100.00%	0	0.00%	259	75	54	54	100.00%	0	0.00%

Statement of Votes Cast
Gogebic County, MI
2012 General Primary
SOVC For Jurisdiction Wide, All Counters, All Races

	DEM Wakefield Twp Treasurer							DEM Wakefield Twp Trustee								
	Reg. Voters	Times Counted	Total Votes	Joan Dalman (DEM)		Write-In Votes		Reg. Voters	Times Counted	Total Votes	Delmar Smith (DEM)		James D. Spencer (DEM)		Write-In Votes	
Jurisdiction Wide																
City of Bessemer, Precinct 1	-	-	-	-	-	-	-	-	-	-	-	-	-	-	-	-
City of Ironwood, Precinct 1	-	-	-	-	-	-	-	-	-	-	-	-	-	-	-	-
City of Ironwood, Precinct 2	-	-	-	-	-	-	-	-	-	-	-	-	-	-	-	-
City of Ironwood, Precinct 3	-	-	-	-	-	-	-	-	-	-	-	-	-	-	-	-
City of Wakefield, Precinct 1	-	-	-	-	-	-	-	-	-	-	-	-	-	-	-	-
Bessemer Township, Precinct 1	-	-	-	-	-	-	-	-	-	-	-	-	-	-	-	-
Erwin Township, Precinct 1	-	-	-	-	-	-	-	-	-	-	-	-	-	-	-	-
Ironwood Charter Township, Precinct 1	-	-	-	-	-	-	-	-	-	-	-	-	-	-	-	-
Marenisco Township, Precinct 1	-	-	-	-	-	-	-	-	-	-	-	-	-	-	-	-
Wakefield Township, Precinct 1	259	75	51	51	100.00%	0	0.00%	259	75	89	43	48.31%	46	51.69%	0	0.00%
Watersmeet Township, Precinct 1	-	-	-	-	-	-	-	-	-	-	-	-	-	-	-	-
Total	259	75	51	51	100.00%	0	0.00%	259	75	89	43	48.31%	46	51.69%	0	0.00%

Statement of Votes Cast
Gogebic County, MI
2012 General Primary
SOVC For Jurisdiction Wide, All Counters, All Races

	DEM Watersmeet Twp Supervisor							DEM Watersmeet Twp Clerk								
	Reg. Voters	Times Counted	Total Votes	Mike Rogers (DEM)		Write-In Votes		Reg. Voters	Times Counted	Total Votes	Sandra J. Mansfield (DEM)		Lisa Williams (DEM)		Write-In Votes	
Jurisdiction Wide																
City of Bessemer, Precinct 1	-	-	-	-	-	-	-	-	-	-	-	-	-	-	-	-
City of Ironwood, Precinct 1	-	-	-	-	-	-	-	-	-	-	-	-	-	-	-	-
City of Ironwood, Precinct 2	-	-	-	-	-	-	-	-	-	-	-	-	-	-	-	-
City of Ironwood, Precinct 3	-	-	-	-	-	-	-	-	-	-	-	-	-	-	-	-
City of Wakefield, Precinct 1	-	-	-	-	-	-	-	-	-	-	-	-	-	-	-	-
Bessemer Township, Precinct 1	-	-	-	-	-	-	-	-	-	-	-	-	-	-	-	-
Erwin Township, Precinct 1	-	-	-	-	-	-	-	-	-	-	-	-	-	-	-	-
Ironwood Charter Township, Precinct 1	-	-	-	-	-	-	-	-	-	-	-	-	-	-	-	-
Marenisco Township, Precinct 1	-	-	-	-	-	-	-	-	-	-	-	-	-	-	-	-
Wakefield Township, Precinct 1	-	-	-	-	-	-	-	-	-	-	-	-	-	-	-	-
Watersmeet Township, Precinct 1	1437	228	110	110	100.00%	0	0.00%	1437	228	114	73	64.04%	41	35.96%	0	0.00%
Total	1437	228	110	110	100.00%	0	0.00%	1437	228	114	73	64.04%	41	35.96%	0	0.00%

Statement of Votes Cast
Gogebic County, MI
2012 General Primary
SOVC For Jurisdiction Wide, All Counters, All Races

	DEM Watersmeet Twp Treasurer							DEM Watersmeet Twp Trustee					
	Reg. Voters	Times Counted	Total Votes	Paul D. Kemppainen (DEM)		Write-In Votes		Reg. Voters	Times Counted	Total Votes	Write-In Votes		
Jurisdiction Wide													
City of Bessemer, Precinct 1	-	-	-	-	-	-	-	-	-	-	-	-	-
City of Ironwood, Precinct 1	-	-	-	-	-	-	-	-	-	-	-	-	-
City of Ironwood, Precinct 2	-	-	-	-	-	-	-	-	-	-	-	-	-
City of Ironwood, Precinct 3	-	-	-	-	-	-	-	-	-	-	-	-	-
City of Wakefield, Precinct 1	-	-	-	-	-	-	-	-	-	-	-	-	-
Bessemer Township, Precinct 1	-	-	-	-	-	-	-	-	-	-	-	-	-
Erwin Township, Precinct 1	-	-	-	-	-	-	-	-	-	-	-	-	-
Ironwood Charter Township, Precinct 1	-	-	-	-	-	-	-	-	-	-	-	-	-
Marenisco Township, Precinct 1	-	-	-	-	-	-	-	-	-	-	-	-	-
Wakefield Township, Precinct 1	-	-	-	-	-	-	-	-	-	-	-	-	-
Watersmeet Township, Precinct 1	1437	228	101	101	100.00%	0	0.00%	1437	228	11	11	100.00%	
Total	1437	228	101	101	100.00%	0	0.00%	1437	228	11	11	100.00%	

Statement of Votes Cast
Gogebic County, MI
2012 General Primary
SOVC For Jurisdiction Wide, All Counters, All Races

	DEM C Bessemer 1 Delegate				DEM C Ironwood 1 Delegate				DEM C Ironwood 2 Delegate			
	Reg. Voters	Times Counted	Total Votes	Write-In Votes	Reg. Voters	Times Counted	Total Votes	Write-In Votes	Reg. Voters	Times Counted	Total Votes	Write-In Votes
Jurisdiction Wide												
City of Bessemer, Precinct 1	1698	325	16	16 100.00%	-	-	-	-	-	-	-	-
City of Ironwood, Precinct 1	-	-	-	-	1910	451	14	14 100.00%	-	-	-	-
City of Ironwood, Precinct 2	-	-	-	-	-	-	-	-	1916	323	14	14 100.00%
City of Ironwood, Precinct 3	-	-	-	-	-	-	-	-	-	-	-	-
City of Wakefield, Precinct 1	-	-	-	-	-	-	-	-	-	-	-	-
Bessemer Township, Precinct 1	-	-	-	-	-	-	-	-	-	-	-	-
Erwin Township, Precinct 1	-	-	-	-	-	-	-	-	-	-	-	-
Ironwood Charter Township, Precinct 1	-	-	-	-	-	-	-	-	-	-	-	-
Marenisco Township, Precinct 1	-	-	-	-	-	-	-	-	-	-	-	-
Wakefield Township, Precinct 1	-	-	-	-	-	-	-	-	-	-	-	-
Watersmeet Township, Precinct 1	-	-	-	-	-	-	-	-	-	-	-	-
Total	1698	325	16	16 100.00%	1910	451	14	14 100.00%	1916	323	14	14 100.00%

Statement of Votes Cast
Gogebic County, MI
2012 General Primary
SOVC For Jurisdiction Wide, All Counters, All Races

	DEM C Ironwood 3 Delegate				DEM C Wakefield 1 Delegate				DEM Bessemer 1 Delegate			
	Reg. Voters	Times Counted	Total Votes	Write-In Votes	Reg. Voters	Times Counted	Total Votes	Write-In Votes	Reg. Voters	Times Counted	Total Votes	Write-In Votes
Jurisdiction Wide												
City of Bessemer, Precinct 1	-	-	-	-	-	-	-	-	-	-	-	-
City of Ironwood, Precinct 1	-	-	-	-	-	-	-	-	-	-	-	-
City of Ironwood, Precinct 2	-	-	-	-	-	-	-	-	-	-	-	-
City of Ironwood, Precinct 3	660	106	5	5 100.00%	-	-	-	-	-	-	-	-
City of Wakefield, Precinct 1	-	-	-	-	1427	300	7	7 100.00%	-	-	-	-
Bessemer Township, Precinct 1	-	-	-	-	-	-	-	-	1079	236	7	7 100.00%
Erwin Township, Precinct 1	-	-	-	-	-	-	-	-	-	-	-	-
Ironwood Charter Township, Precinct 1	-	-	-	-	-	-	-	-	-	-	-	-
Marenisco Township, Precinct 1	-	-	-	-	-	-	-	-	-	-	-	-
Wakefield Township, Precinct 1	-	-	-	-	-	-	-	-	-	-	-	-
Watersmeet Township, Precinct 1	-	-	-	-	-	-	-	-	-	-	-	-
Total	660	106	5	5 100.00%	1427	300	7	7 100.00%	1079	236	7	7 100.00%

Statement of Votes Cast
Gogebic County, MI
2012 General Primary
SOVC For Jurisdiction Wide, All Counters, All Races

	DEM Erwin 1 Delegate					DEM Ironwood 1 Delegate					DEM Marenisco 1 Delegate				
	Reg. Voters	Times Counted	Total Votes	Write-In Votes		Reg. Voters	Times Counted	Total Votes	Write-In Votes		Reg. Voters	Times Counted	Total Votes	Write-In Votes	
Jurisdiction Wide															
City of Bessemer, Precinct 1	-	-	-	-	-	-	-	-	-	-	-	-	-	-	-
City of Ironwood, Precinct 1	-	-	-	-	-	-	-	-	-	-	-	-	-	-	-
City of Ironwood, Precinct 2	-	-	-	-	-	-	-	-	-	-	-	-	-	-	-
City of Ironwood, Precinct 3	-	-	-	-	-	-	-	-	-	-	-	-	-	-	-
City of Wakefield, Precinct 1	-	-	-	-	-	-	-	-	-	-	-	-	-	-	-
Bessemer Township, Precinct 1	-	-	-	-	-	-	-	-	-	-	-	-	-	-	-
Erwin Township, Precinct 1	306	59	1	1	100.00%	-	-	-	-	-	-	-	-	-	-
Ironwood Charter Township, Precinct 1	-	-	-	-	-	2010	761	19	19	100.00%	-	-	-	-	-
Marenisco Township, Precinct 1	-	-	-	-	-	-	-	-	-	-	560	88	1	1	100.00%
Wakefield Township, Precinct 1	-	-	-	-	-	-	-	-	-	-	-	-	-	-	-
Watersmeet Township, Precinct 1	-	-	-	-	-	-	-	-	-	-	-	-	-	-	-
Total	306	59	1	1	100.00%	2010	761	19	19	100.00%	560	88	1	1	100.00%

Statement of Votes Cast
Gogebic County, MI
2012 General Primary
SOVC For Jurisdiction Wide, All Counters, All Races

	DEM Wakefield 1 Delegate					DEM Watersmeet 1 Delegate				
	Reg. Voters	Times Counted	Total Votes	Write-In Votes		Reg. Voters	Times Counted	Total Votes	Write-In Votes	
Jurisdiction Wide										
City of Bessemer, Precinct 1	-	-	-	-	-	-	-	-	-	-
City of Ironwood, Precinct 1	-	-	-	-	-	-	-	-	-	-
City of Ironwood, Precinct 2	-	-	-	-	-	-	-	-	-	-
City of Ironwood, Precinct 3	-	-	-	-	-	-	-	-	-	-
City of Wakefield, Precinct 1	-	-	-	-	-	-	-	-	-	-
Bessemer Township, Precinct 1	-	-	-	-	-	-	-	-	-	-
Erwin Township, Precinct 1	-	-	-	-	-	-	-	-	-	-
Ironwood Charter Township, Precinct 1	-	-	-	-	-	-	-	-	-	-
Marenisco Township, Precinct 1	-	-	-	-	-	-	-	-	-	-
Wakefield Township, Precinct 1	259	75	2	2	100.00%	-	-	-	-	-
Watersmeet Township, Precinct 1	-	-	-	-	-	1437	228	2	2	100.00%
Total	259	75	2	2	100.00%	1437	228	2	2	100.00%

Statement of Votes Cast
Gogebic County, MI
2012 General Primary
SOVC For Jurisdiction Wide, All Counters, All Races

	Gogebic Cty - Sr. Program Millage							Gogebic Cty Transit Millage						
	Reg. Voters	Times Counted	Total Votes	YES		NO		Reg. Voters	Times Counted	Total Votes	YES		NO	
Jurisdiction Wide														
City of Bessemer, Precinct 1	1698	325	283	246	86.93%	37	13.07%	1698	325	282	242	85.82%	40	14.18%
City of Ironwood, Precinct 1	1910	451	436	353	80.96%	83	19.04%	1910	451	437	357	81.69%	80	18.31%
City of Ironwood, Precinct 2	1916	323	316	271	85.76%	45	14.24%	1916	323	314	272	86.62%	42	13.38%
City of Ironwood, Precinct 3	660	106	101	85	84.16%	16	15.84%	660	106	101	88	87.13%	13	12.87%
City of Wakefield, Precinct 1	1427	300	258	220	85.27%	38	14.73%	1427	300	265	236	89.06%	29	10.94%
Bessemer Township, Precinct 1	1079	236	211	180	85.31%	31	14.69%	1079	236	211	174	82.46%	37	17.54%
Erwin Township, Precinct 1	306	59	53	42	79.25%	11	20.75%	306	59	55	41	74.55%	14	25.45%
Ironwood Charter Township, Precinct 1	2010	761	630	484	76.83%	146	23.17%	2010	761	637	510	80.06%	127	19.94%
Marenisco Township, Precinct 1	560	88	74	52	70.27%	22	29.73%	560	88	76	61	80.26%	15	19.74%
Wakefield Township, Precinct 1	259	75	69	57	82.61%	12	17.39%	259	75	70	60	85.71%	10	14.29%
Watersmeet Township, Precinct 1	1437	228	156	101	64.74%	55	35.26%	1437	228	157	100	63.69%	57	36.31%
Total	13262	2952	2587	2091	80.83%	496	19.17%	13262	2952	2605	2141	82.19%	464	17.81%

PROPOSAL SECTION

COUNTY

GOGEBIC-ONTONAGON CAA SENIOR PROGRAMS RENEWAL PROPOSAL

PROPOSITION TO LEVY SIX-TENTHS (0.60) MILL FOR THE OPERATION OF THE GOGEBIC-ONTONAGON COMMUNITY ACTION-AGENCY SENIOR CITIZENS PROGRAMS IN GOGEBIC COUNTY FOR A PERIOD OF FOUR (4) YEARS FROM 2012-2015 YEARS, INCLUSIVE.

Shall the ad valorem taxes collected on all property within the County of Gogebic be renewed for said county by 0.60 mill ($0.60 per $1,000.00 of state taxable value) for a period of four years, 2012 through 2015 inclusive, the taxes so raised to be used exclusively for the operation of the Gogebic-Ontonagon Community Action Agency Senior Citizens Programs in Gogebic County; and shall the County of Gogebic levy such renewal in millage for such purposes during such period, which renewal will raise in the first year of such levy an estimated $304,266.00 (This is the millage rate that has been in effect from 2000-2011 and represents a renewal of that millage rather than an increase.)

YES ○

NO ○

GOGEBIC COUNTY TRANSIT RENEWAL PROPOSAL

PROPOSAL TO RENEW OR CONTINUE THE PREVIOUS ONE-THIRD MILL, (1/3) 2009-2012 FOR THE OPERATION OF THE GOGEBIC COUNTY TRANSIT FOR A PERIOD OF FOUR (4) YEARS FROM 2013-2016 INCLUSIVE:

Shall the limitation on the total amount of taxes which may be assessed against all property in the County of Gogebic be renewed at one-third (1/3) mill ($.33-1/3 per $1,000 of State Taxable Valuation) for a period of four (4) years, 2013-2016 inclusive, the taxes so raised to be used exclusively for the continued operation of the Gogebic County Transit System and shall the County of Gogebic levy such renewal in millage for such purposes during such period, which will raise in the first year of such levy an estimated $167,346.00 (This is the millage rate that has been in effect from 1985 through 2012 and represents a renewal of that millage, rather than an increase).

YES ○

NO ○

Statement of Votes Cast
Gogebic County, MI
2012 General Primary
SOVC For Jurisdiction Wide, All Counters, All Races

	Bessemer Twp Millage Renewal							Wakefield Twp Millage Renewal						
	Reg. Voters	Times Counted	Total Votes	YES		NO		Reg. Voters	Times Counted	Total Votes	YES		NO	
Jurisdiction Wide														
City of Bessemer, Precinct 1	-	-	-	-	-	-	-	-	-	-	-	-	-	-
City of Ironwood, Precinct 1	-	-	-	-	-	-	-	-	-	-	-	-	-	-
City of Ironwood, Precinct 2	-	-	-	-	-	-	-	-	-	-	-	-	-	-
City of Ironwood, Precinct 3	-	-	-	-	-	-	-	-	-	-	-	-	-	-
City of Wakefield, Precinct 1	-	-	-	-	-	-	-	-	-	-	-	-	-	-
Bessemer Township, Precinct 1	1079	236	213	145	68.08%	68	31.92%	-	-	-	-	-	-	-
Erwin Township, Precinct 1	-	-	-	-	-	-	-	-	-	-	-	-	-	-
Ironwood Charter Township, Precinct 1	-	-	-	-	-	-	-	-	-	-	-	-	-	-
Marenisco Township, Precinct 1	-	-	-	-	-	-	-	-	-	-	-	-	-	-
Wakefield Township, Precinct 1	-	-	-	-	-	-	-	259	75	71	57	80.28%	14	19.72%
Watersmeet Township, Precinct 1	-	-	-	-	-	-	-	-	-	-	-	-	-	-
Total	1079	236	213	145	68.08%	68	31.92%	259	75	71	57	80.28%	14	19.72%

TOWNSHIP

MILLAGE PROPOSAL

Shall the previous voted increase in the 15 mill tax limitation imposed under Article IX, Section 6 of the Michigan Constitution on General Ad Valorem taxes within Bessemer Township be renewed at 8 mills ($8.00 per $1,000 of taxable value) for the period of 2014 through 2017 inclusive for the general township operating purposes, and shall the township levy such renewal in millage for said purpose, thereby, raising the first year an estimated $275,173?

YES ◯

NO ◯

TOWNSHIP

RENEWAL PROPOSAL

Shall the expired previous voted increase in the tax limitation imposed under Article IX, Sec. 6 of the Michigan Constitution on general ad valorem taxes within the Township of Wakefield be renewed at 3 mills ($3 per $1,000 of taxable value), and levied for three years, 2012 through 2014 inclusive, for general Township operating purposes, thereby raising an estimated $86,484 in the first year the millage is levied.

YES ◯

NO ◯

Statement of Votes Cast
Gogebic County, MI
2012 General Primary
SOVC For Jurisdiction Wide, All Counters, All Races

City of Ironwood O Donnell Millage

	Reg. Voters	Times Counted	Total Votes	YES		NO	
Jurisdiction Wide							
City of Bessemer, Precinct 1	-	-	-	-	-	-	-
City of Ironwood, Precinct 1	1910	451	437	310	70.94%	127	29.06%
City of Ironwood, Precinct 2	1916	323	315	228	72.38%	87	27.62%
City of Ironwood, Precinct 3	660	106	102	61	59.80%	41	40.20%
City of Wakefield, Precinct 1	-	-	-	-	-	-	-
Bessemer Township, Precinct 1	-	-	-	-	-	-	-
Erwin Township, Precinct 1	-	-	-	-	-	-	-
Ironwood Charter Township, Precinct 1	-	-	-	-	-	-	-
Marenisco Township, Precinct 1	-	-	-	-	-	-	-
Wakefield Township, Precinct 1	-	-	-	-	-	-	-
Watersmeet Township, Precinct 1	-	-	-	-	-	-	-
Total	4486	880	854	599	70.14%	255	29.86%

CITY

"PROPOSAL TO RENEW OR CONTINUE THE PREVIOUS ONE MILL, (1.0) 2009-2012 FOR THE CONTINUED OPERATION, SUPPORT, AND MAINTENANCE OF THE PAT O'DONNELL CIVIC CENTER FOR A PERIOD OF FOUR (4) YEARS FROM 2013-2016, INCLUSIVE:

Shall the limitation on the total amount of taxes which may be assessed against all property in the City of Ironwood be increased one (1.0) mill ($1.00-1 mill per $1,000 for state taxable valuation) for a period of four (4) years, 2013-2016 inclusive, the taxes to be raised to be used exclusively for the continued operation, support and maintenance of the Pat O'Donell Civic Center. (This is the millage rate that has been in effect from 2005 and represents a renewal of the millage, rather than an increase)."

YES ◯

NO ◯

STATE OF MICHIGAN

COUNTY OF GOGEBIC

We do hereby certify, that the foregoing is a complete statement of votes given in the County of Gogebic for the person designated and other matters submitted, at the August 7th, 2012 Primary Election.

In witness whereof, we have hereunto set our hands and caused to be affixed the seal of the Circuit Court for Gogebic County.

Signed this 8 day of August, 2012.

Geraldine Burt

Elizabeth Sweeney

Alberta Ouellette

GOGEBIC COUNTY BOARD OF CANVASSERS

ATTEST:

Statement of Votes Cast
Grand Traverse County, MI
2012 General Primary
SOVC For Jurisdiction Wide, All Counters, All Races

√ JC 8/21

	TURN OUT			REP US Senator											
	Reg. Voters	Cards Cast	% Turnout	Reg. Voters	Total Votes	Clark Durant (REP)		Gary Glenn (REP)		Randy Hekman (REP)		Pete Hoekstra (REP)		Write-In Votes	
Jurisdiction Wide															
Acme Township, Precinct 1	2289	793	34.64%	2289	601	219	36.44%	44	7.32%	24	3.99%	310	51.58%	4	0.67%
Acme Township, Precinct 2	1178	518	43.97%	1178	425	138	32.47%	22	5.18%	22	5.18%	242	56.94%	1	0.24%
Blair Township, Precinct 1	1367	197	14.41%	1367	151	64	42.38%	12	7.95%	15	9.93%	60	39.74%	0	0.00%
Blair Township, Precinct 2	1859	339	18.24%	1859	247	103	41.70%	14	5.67%	13	5.26%	117	47.37%	0	0.00%
Blair Township, Precinct 3	1163	235	20.21%	1163	173	53	30.64%	9	5.20%	9	5.20%	101	58.38%	1	0.58%
Blair Township, Precinct 4	1418	152	10.72%	1418	110	39	35.45%	7	6.36%	9	8.18%	55	50.00%	0	0.00%
East Bay Township, Precinct 1	1773	444	25.04%	1773	327	110	33.64%	15	4.59%	14	4.28%	187	57.19%	1	0.31%
East Bay Township, Precinct 2	2678	746	27.86%	2678	571	229	40.11%	33	5.78%	22	3.85%	284	49.74%	3	0.53%
East Bay Township, Precinct 3	1905	542	28.45%	1905	373	134	35.92%	22	5.90%	14	3.75%	202	54.16%	1	0.27%
East Bay Township, Precinct 4	2500	547	21.88%	2500	399	131	32.83%	33	8.27%	19	4.76%	216	54.14%	0	0.00%
Fife Lake Township, Precinct 1	1168	239	20.46%	1168	177	64	36.16%	15	8.47%	11	6.21%	87	49.15%	0	0.00%
Garfield Township, Precinct 1	2017	415	20.58%	2017	297	94	31.65%	17	5.72%	14	4.71%	172	57.91%	0	0.00%
Garfield Township, Precinct 2	2591	742	28.64%	2591	529	160	30.25%	24	4.54%	33	6.24%	312	58.98%	0	0.00%
Garfield Township, Precinct 3	2490	434	17.43%	2490	302	93	30.79%	21	6.95%	12	3.97%	176	58.28%	0	0.00%
Garfield Township, Precinct 4	2132	376	17.64%	2132	249	77	30.92%	27	10.84%	17	6.83%	128	51.41%	0	0.00%
Garfield Township, Precinct 5	1770	488	27.57%	1770	368	112	30.43%	11	2.99%	15	4.08%	230	62.50%	0	0.00%
Garfield Township, Precinct 6	2089	425	20.34%	2089	308	106	34.42%	19	6.17%	7	2.27%	175	56.82%	1	0.32%
Grant Township, Precinct 1	861	199	23.11%	861	140	50	35.71%	6	4.29%	1	0.71%	82	58.57%	1	0.71%
Green Lake Township, Precinct 1	1864	428	22.96%	1864	319	110	34.48%	20	6.27%	16	5.02%	173	54.23%	0	0.00%
Green Lake Township, Precinct 2	2696	541	20.07%	2696	380	138	36.32%	21	5.53%	28	7.37%	193	50.79%	0	0.00%
Long Lake Township, Precinct 1	2208	432	19.57%	2208	306	103	33.66%	17	5.56%	17	5.56%	168	54.90%	1	0.33%
Long Lake Township, Precinct 2	2184	626	28.66%	2184	450	147	32.67%	25	5.56%	30	6.67%	247	54.89%	1	0.22%
Long Lake Township, Precinct 3	2496	659	26.40%	2496	512	163	31.84%	23	4.49%	32	6.25%	293	57.23%	1	0.20%
Mayfield Township, Precinct 1	1190	239	20.08%	1190	178	69	38.76%	5	2.81%	14	7.87%	90	50.56%	0	0.00%
Paradise Township, Precinct 1	1723	420	24.38%	1723	328	138	42.07%	18	5.49%	21	6.40%	151	46.04%	0	0.00%
Paradise Township, Precinct 2	1569	303	19.31%	1569	240	90	37.50%	14	5.83%	14	5.83%	122	50.83%	0	0.00%
Peninsula Township, Precinct 1	2487	1167	46.92%	2487	843	266	31.55%	53	6.29%	30	3.56%	493	58.48%	1	0.12%
Peninsula Township, Precinct 2	2480	983	39.64%	2480	713	232	32.54%	26	3.65%	15	2.10%	439	61.57%	1	0.14%
Union Township, Precinct 1	309	94	30.42%	309	72	29	40.28%	7	9.72%	6	8.33%	30	41.67%	0	0.00%
Whitewater Township, Precinct 1	2060	866	42.04%	2060	646	258	39.94%	46	7.12%	20	3.10%	322	49.85%	0	0.00%
City of Traverse City, Precinct 1	2453	731	29.80%	2453	416	121	29.09%	39	9.38%	29	6.97%	226	54.33%	1	0.24%
City of Traverse City, Precinct 3	2084	568	27.26%	2084	313	108	34.50%	19	6.07%	21	6.71%	163	52.08%	2	0.64%
City of Traverse City, Precinct 7	2061	406	19.70%	2061	231	88	38.10%	11	4.76%	19	8.23%	112	48.48%	1	0.43%
City of Traverse City, Precinct 8	2388	589	24.66%	2388	312	120	38.46%	16	5.13%	17	5.45%	158	50.64%	1	0.32%
City of Traverse City, Precinct 9	1444	544	37.67%	1444	368	151	41.03%	14	3.80%	18	4.89%	185	50.27%	0	0.00%
City of Traverse City, Precinct 10	1392	301	21.62%	1392	191	52	27.23%	21	10.99%	7	3.66%	111	58.12%	0	0.00%
Total	68336	17728	25.94%	68336	12565	4359	34.69%	746	5.94%	625	4.97%	6812	54.21%	23	0.18%

Statement of Votes Cast
Grand Traverse County, MI
2012 General Primary
SOVC For Jurisdiction Wide, All Counters, All Races

	REP D1 Rep in Congress						REP D104 Representative							
	Reg. Voters	Total Votes	Dan Benishek (REP)		Write-In Votes		Reg. Voters	Total Votes	Jason R. Gillman (REP)		Wayne A. Schmidt (REP)		Write-In Votes	
Jurisdiction Wide														
Acme Township, Precinct 1	2289	479	471	98.33%	8	1.67%	2289	622	236	37.94%	384	61.74%	2	0.32%
Acme Township, Precinct 2	1178	363	360	99.17%	3	0.83%	1178	419	114	27.21%	304	72.55%	1	0.24%
Blair Township, Precinct 1	1367	118	117	99.15%	1	0.85%	1367	150	54	36.00%	96	64.00%	0	0.00%
Blair Township, Precinct 2	1859	215	213	99.07%	2	0.93%	1859	257	98	38.13%	159	61.87%	0	0.00%
Blair Township, Precinct 3	1163	139	137	98.56%	2	1.44%	1163	164	51	31.10%	113	68.90%	0	0.00%
Blair Township, Precinct 4	1418	92	92	100.00%	0	0.00%	1418	109	53	48.62%	56	51.38%	0	0.00%
East Bay Township, Precinct 1	1773	277	272	98.19%	5	1.81%	1773	335	126	37.61%	208	62.09%	1	0.30%
East Bay Township, Precinct 2	2678	493	479	97.16%	14	2.84%	2678	562	187	33.27%	373	66.37%	2	0.36%
East Bay Township, Precinct 3	1905	309	303	98.06%	6	1.94%	1905	368	150	40.76%	218	59.24%	0	0.00%
East Bay Township, Precinct 4	2500	343	341	99.42%	2	0.58%	2500	418	143	34.21%	275	65.79%	0	0.00%
Fife Lake Township, Precinct 1	1168	149	149	100.00%	0	0.00%	1168	173	70	40.46%	103	59.54%	0	0.00%
Garfield Township, Precinct 1	2017	251	248	98.80%	3	1.20%	2017	306	92	30.07%	214	69.93%	0	0.00%
Garfield Township, Precinct 2	2591	449	445	99.11%	4	0.89%	2591	538	176	32.71%	362	67.29%	0	0.00%
Garfield Township, Precinct 3	2490	269	267	99.26%	2	0.74%	2490	310	95	30.65%	215	69.35%	0	0.00%
Garfield Township, Precinct 4	2132	217	213	98.16%	4	1.84%	2132	253	74	29.25%	179	70.75%	0	0.00%
Garfield Township, Precinct 5	1770	312	309	99.04%	3	0.96%	1770	372	123	33.06%	249	66.94%	0	0.00%
Garfield Township, Precinct 6	2089	245	242	98.78%	3	1.22%	2089	313	98	31.31%	215	68.69%	0	0.00%
Grant Township, Precinct 1	861	124	124	100.00%	0	0.00%	861	138	50	36.23%	88	63.77%	0	0.00%
Green Lake Township, Precinct 1	1864	264	262	99.24%	2	0.76%	1864	326	120	36.81%	205	62.88%	1	0.31%
Green Lake Township, Precinct 2	2696	323	322	99.69%	1	0.31%	2696	380	154	40.53%	226	59.47%	0	0.00%
Long Lake Township, Precinct 1	2208	264	259	98.11%	5	1.89%	2208	314	105	33.44%	209	66.56%	0	0.00%
Long Lake Township, Precinct 2	2184	384	384	100.00%	0	0.00%	2184	457	162	35.45%	294	64.33%	1	0.22%
Long Lake Township, Precinct 3	2496	435	429	98.62%	6	1.38%	2496	509	163	32.02%	345	67.78%	1	0.20%
Mayfield Township, Precinct 1	1190	165	165	100.00%	0	0.00%	1190	189	72	38.10%	117	61.90%	0	0.00%
Paradise Township, Precinct 1	1723	285	282	98.95%	3	1.05%	1723	340	159	46.76%	181	53.24%	0	0.00%
Paradise Township, Precinct 2	1569	206	205	99.51%	1	0.49%	1569	247	105	42.51%	142	57.49%	0	0.00%
Peninsula Township, Precinct 1	2487	703	693	98.58%	10	1.42%	2487	868	264	30.41%	600	69.12%	4	0.46%
Peninsula Township, Precinct 2	2480	608	604	99.34%	4	0.66%	2480	746	206	27.61%	538	72.12%	2	0.27%
Union Township, Precinct 1	309	55	54	98.18%	1	1.82%	309	72	21	29.17%	51	70.83%	0	0.00%
Whitewater Township, Precinct 1	2060	565	558	98.76%	7	1.24%	2060	654	230	35.17%	423	64.68%	1	0.15%
City of Traverse City, Precinct 1	2453	327	314	96.02%	13	3.98%	2453	447	138	30.87%	307	68.68%	2	0.45%
City of Traverse City, Precinct 3	2084	233	229	98.28%	4	1.72%	2084	326	117	35.89%	206	63.19%	3	0.92%
City of Traverse City, Precinct 7	2061	188	185	98.40%	3	1.60%	2061	236	110	46.61%	125	52.97%	1	0.42%
City of Traverse City, Precinct 8	2388	232	219	94.40%	13	5.60%	2388	348	113	32.47%	231	66.38%	4	1.15%
City of Traverse City, Precinct 9	1444	302	301	99.67%	1	0.33%	1444	386	151	39.12%	235	60.88%	0	0.00%
City of Traverse City, Precinct 10	1392	164	163	99.39%	1	0.61%	1392	186	75	40.32%	111	59.68%	0	0.00%
Total	68336	10547	10410	98.70%	137	1.30%	68336	12838	4455	34.70%	8357	65.10%	26	0.20%

Statement of Votes Cast
Grand Traverse County, MI
2012 General Primary
SOVC For Jurisdiction Wide, All Counters, All Races

	REP C Traverse 10 Delegate						DEM US Senator					
	Reg. Voters	Total Votes	Jeff Koontz (REP)		Write-In Votes		Reg. Voters	Total Votes	Debbie Stabenow (DEM)		Write-In Votes	
Jurisdiction Wide												
Acme Township, Precinct 1	-	-	-	-	-	-	2289	71	70	98.59%	1	1.41%
Acme Township, Precinct 2	-	-	-	-	-	-	1178	37	37	100.00%	0	0.00%
Blair Township, Precinct 1	-	-	-	-	-	-	1367	35	34	97.14%	1	2.86%
Blair Township, Precinct 2	-	-	-	-	-	-	1859	44	44	100.00%	0	0.00%
Blair Township, Precinct 3	-	-	-	-	-	-	1163	34	33	97.06%	1	2.94%
Blair Township, Precinct 4	-	-	-	-	-	-	1418	29	28	96.55%	1	3.45%
East Bay Township, Precinct 1	-	-	-	-	-	-	1773	76	76	100.00%	0	0.00%
East Bay Township, Precinct 2	-	-	-	-	-	-	2678	103	103	100.00%	0	0.00%
East Bay Township, Precinct 3	-	-	-	-	-	-	1905	98	98	100.00%	0	0.00%
East Bay Township, Precinct 4	-	-	-	-	-	-	2500	82	81	98.78%	1	1.22%
Fife Lake Township, Precinct 1	-	-	-	-	-	-	1168	46	46	100.00%	0	0.00%
Garfield Township, Precinct 1	-	-	-	-	-	-	2017	83	81	97.59%	2	2.41%
Garfield Township, Precinct 2	-	-	-	-	-	-	2591	137	137	100.00%	0	0.00%
Garfield Township, Precinct 3	-	-	-	-	-	-	2490	91	90	98.90%	1	1.10%
Garfield Township, Precinct 4	-	-	-	-	-	-	2132	91	91	100.00%	0	0.00%
Garfield Township, Precinct 5	-	-	-	-	-	-	1770	70	70	100.00%	0	0.00%
Garfield Township, Precinct 6	-	-	-	-	-	-	2089	85	85	100.00%	0	0.00%
Grant Township, Precinct 1	-	-	-	-	-	-	861	31	30	96.77%	1	3.23%
Green Lake Township, Precinct 1	-	-	-	-	-	-	1864	70	70	100.00%	0	0.00%
Green Lake Township, Precinct 2	-	-	-	-	-	-	2696	98	98	100.00%	0	0.00%
Long Lake Township, Precinct 1	-	-	-	-	-	-	2208	65	65	100.00%	0	0.00%
Long Lake Township, Precinct 2	-	-	-	-	-	-	2184	119	118	99.16%	1	0.84%
Long Lake Township, Precinct 3	-	-	-	-	-	-	2496	93	93	100.00%	0	0.00%
Mayfield Township, Precinct 1	-	-	-	-	-	-	1190	30	30	100.00%	0	0.00%
Paradise Township, Precinct 1	-	-	-	-	-	-	1723	47	46	97.87%	1	2.13%
Paradise Township, Precinct 2	-	-	-	-	-	-	1569	27	27	100.00%	0	0.00%
Peninsula Township, Precinct 1	-	-	-	-	-	-	2487	120	120	100.00%	0	0.00%
Peninsula Township, Precinct 2	-	-	-	-	-	-	2480	150	150	100.00%	0	0.00%
Union Township, Precinct 1	-	-	-	-	-	-	309	15	14	93.33%	1	6.67%
Whitewater Township, Precinct 1	-	-	-	-	-	-	2060	47	47	100.00%	0	0.00%
City of Traverse City, Precinct 1	-	-	-	-	-	-	2453	220	220	100.00%	0	0.00%
City of Traverse City, Precinct 3	-	-	-	-	-	-	2084	187	187	100.00%	0	0.00%
City of Traverse City, Precinct 7	-	-	-	-	-	-	2061	139	138	99.28%	1	0.72%
City of Traverse City, Precinct 8	-	-	-	-	-	-	2388	201	201	100.00%	0	0.00%
City of Traverse City, Precinct 9	-	-	-	-	-	-	1444	124	124	100.00%	0	0.00%
City of Traverse City, Precinct 10	1392	132	132	100.00%	0	0.00%	1392	82	82	100.00%	0	0.00%
Total	1392	132	132	100.00%	0	0.00%	68336	3077	3064	99.58%	13	0.42%

Statement of Votes Cast
Grand Traverse County, MI
2012 General Primary
SOVC For Jurisdiction Wide, All Counters, All Races

	DEM D1 Rep in Congress						DEM D104 Representative									
	Reg. Voters	Total Votes	Gary McDowell (DEM)		Write-In Votes		Reg. Voters	Total Votes	Betsy Coffia (DEM)		Joseph Sloan (DEM)		Write-In Votes			
Jurisdiction Wide																
Acme Township, Precinct 1	2289	69	69	100.00%	0	0.00%	2289	67	43	64.18%	24	35.82%	0	0.00%		
Acme Township, Precinct 2	1178	31	31	100.00%	0	0.00%	1178	30	16	53.33%	14	46.67%	0	0.00%		
Blair Township, Precinct 1	1367	34	34	100.00%	0	0.00%	1367	35	17	48.57%	18	51.43%	0	0.00%		
Blair Township, Precinct 2	1859	43	43	100.00%	0	0.00%	1859	44	26	59.09%	18	40.91%	0	0.00%		
Blair Township, Precinct 3	1163	35	34	97.14%	1	2.86%	1163	37	24	64.86%	12	32.43%	1	2.70%		
Blair Township, Precinct 4	1418	28	28	100.00%	0	0.00%	1418	29	18	62.07%	11	37.93%	0	0.00%		
East Bay Township, Precinct 1	1773	72	72	100.00%	0	0.00%	1773	77	55	71.43%	21	27.27%	1	1.30%		
East Bay Township, Precinct 2	2678	99	98	98.99%	1	1.01%	2678	96	49	51.04%	47	48.96%	0	0.00%		
East Bay Township, Precinct 3	1905	87	87	100.00%	0	0.00%	1905	89	54	60.67%	35	39.33%	0	0.00%		
East Bay Township, Precinct 4	2500	76	76	100.00%	0	0.00%	2500	79	52	65.82%	27	34.18%	0	0.00%		
Fife Lake Township, Precinct 1	1168	42	42	100.00%	0	0.00%	1168	40	26	65.00%	14	35.00%	0	0.00%		
Garfield Township, Precinct 1	2017	81	79	97.53%	2	2.47%	2017	84	50	59.52%	33	39.29%	1	1.19%		
Garfield Township, Precinct 2	2591	126	126	100.00%	0	0.00%	2591	129	81	62.79%	48	37.21%	0	0.00%		
Garfield Township, Precinct 3	2490	90	89	98.89%	1	1.11%	2490	81	47	58.02%	34	41.98%	0	0.00%		
Garfield Township, Precinct 4	2132	85	85	100.00%	0	0.00%	2132	86	59	68.60%	26	30.23%	1	1.16%		
Garfield Township, Precinct 5	1770	65	65	100.00%	0	0.00%	1770	62	40	64.52%	22	35.48%	0	0.00%		
Garfield Township, Precinct 6	2089	83	83	100.00%	0	0.00%	2089	85	50	58.82%	35	41.18%	0	0.00%		
Grant Township, Precinct 1	861	29	29	100.00%	0	0.00%	861	32	18	56.25%	14	43.75%	0	0.00%		
Green Lake Township, Precinct 1	1864	67	67	100.00%	0	0.00%	1864	68	39	57.35%	29	42.65%	0	0.00%		
Green Lake Township, Precinct 2	2696	94	94	100.00%	0	0.00%	2696	97	44	45.36%	53	54.64%	0	0.00%		
Long Lake Township, Precinct 1	2208	61	60	98.36%	1	1.64%	2208	65	53	81.54%	12	18.46%	0	0.00%		
Long Lake Township, Precinct 2	2184	113	112	99.12%	1	0.88%	2184	119	79	66.39%	40	33.61%	0	0.00%		
Long Lake Township, Precinct 3	2496	81	81	100.00%	0	0.00%	2496	91	66	72.53%	25	27.47%	0	0.00%		
Mayfield Township, Precinct 1	1190	27	27	100.00%	0	0.00%	1190	27	15	55.56%	12	44.44%	0	0.00%		
Paradise Township, Precinct 1	1723	42	42	100.00%	0	0.00%	1723	47	35	74.47%	12	25.53%	0	0.00%		
Paradise Township, Precinct 2	1569	25	25	100.00%	0	0.00%	1569	26	15	57.69%	11	42.31%	0	0.00%		
Peninsula Township, Precinct 1	2487	111	111	100.00%	0	0.00%	2487	113	82	72.57%	31	27.43%	0	0.00%		
Peninsula Township, Precinct 2	2480	139	139	100.00%	0	0.00%	2480	141	83	58.87%	58	41.13%	0	0.00%		
Union Township, Precinct 1	309	14	14	100.00%	0	0.00%	309	17	14	82.35%	3	17.65%	0	0.00%		
Whitewater Township, Precinct 1	2060	44	44	100.00%	0	0.00%	2060	48	31	64.58%	17	35.42%	0	0.00%		
City of Traverse City, Precinct 1	2453	203	203	100.00%	0	0.00%	2453	227	120	52.86%	107	47.14%	0	0.00%		
City of Traverse City, Precinct 3	2084	182	182	100.00%	0	0.00%	2084	190	103	54.21%	86	45.26%	1	0.53%		
City of Traverse City, Precinct 7	2061	131	129	98.47%	2	1.53%	2061	139	88	63.31%	50	35.97%	1	0.72%		
City of Traverse City, Precinct 8	2388	191	191	100.00%	0	0.00%	2388	199	125	62.81%	74	37.19%	0	0.00%		
City of Traverse City, Precinct 9	1444	115	115	100.00%	0	0.00%	1444	111	62	55.86%	49	44.14%	0	0.00%		
City of Traverse City, Precinct 10	1392	78	78	100.00%	0	0.00%	1392	81	53	65.43%	28	34.57%	0	0.00%		
Total	68336	2893	2884	99.69%	9	0.31%	68336	2988	1832	61.31%	1150	38.49%	6	0.20%		

Statement of Votes Cast
Grand Traverse County, MI
2012 General Primary
SOVC For Jurisdiction Wide, All Counters, All Races

NP Probate Ct Judge

	Reg. Voters	Total Votes	Kirsten L. Keilitz		Adam Lett		Linda Raetz		Melanie Stanton		Write-In Votes	
Jurisdiction Wide												
Acme Township, Precinct 1	2289	584	231	39.55%	68	11.64%	88	15.07%	196	33.56%	1	0.17%
Acme Township, Precinct 2	1178	342	116	33.92%	66	19.30%	59	17.25%	101	29.53%	0	0.00%
Blair Township, Precinct 1	1367	132	43	32.58%	15	11.36%	20	15.15%	54	40.91%	0	0.00%
Blair Township, Precinct 2	1859	225	62	27.56%	28	12.44%	58	25.78%	77	34.22%	0	0.00%
Blair Township, Precinct 3	1163	168	61	36.31%	17	10.12%	43	25.60%	46	27.38%	1	0.60%
Blair Township, Precinct 4	1418	112	22	19.64%	17	15.18%	22	19.64%	51	45.54%	0	0.00%
East Bay Township, Precinct 1	1773	303	80	26.40%	38	12.54%	62	20.46%	123	40.59%	0	0.00%
East Bay Township, Precinct 2	2678	577	173	29.98%	66	11.44%	118	20.45%	219	37.95%	1	0.17%
East Bay Township, Precinct 3	1905	390	107	27.44%	62	15.90%	73	18.72%	148	37.95%	0	0.00%
East Bay Township, Precinct 4	2500	407	138	33.91%	76	18.67%	65	15.97%	128	31.45%	0	0.00%
Fife Lake Township, Precinct 1	1168	156	39	25.00%	22	14.10%	25	16.03%	70	44.87%	0	0.00%
Garfield Township, Precinct 1	2017	285	111	38.95%	24	8.42%	44	15.44%	106	37.19%	0	0.00%
Garfield Township, Precinct 2	2591	559	195	34.88%	56	10.02%	102	18.25%	206	36.85%	0	0.00%
Garfield Township, Precinct 3	2490	319	106	33.23%	32	10.03%	56	17.55%	124	38.87%	1	0.31%
Garfield Township, Precinct 4	2132	254	70	27.56%	32	12.60%	41	16.14%	111	43.70%	0	0.00%
Garfield Township, Precinct 5	1770	392	146	37.24%	32	8.16%	87	22.19%	126	32.14%	1	0.26%
Garfield Township, Precinct 6	2089	316	80	25.32%	41	12.97%	68	21.52%	126	39.87%	1	0.32%
Grant Township, Precinct 1	861	125	34	27.20%	12	9.60%	27	21.60%	52	41.60%	0	0.00%
Green Lake Township, Precinct 1	1864	276	85	30.80%	32	11.59%	59	21.38%	98	35.51%	2	0.72%
Green Lake Township, Precinct 2	2696	346	123	35.55%	40	11.56%	58	16.76%	125	36.13%	0	0.00%
Long Lake Township, Precinct 1	2208	336	118	35.12%	33	9.82%	68	20.24%	117	34.82%	0	0.00%
Long Lake Township, Precinct 2	2184	496	162	32.66%	50	10.08%	87	17.54%	196	39.52%	1	0.20%
Long Lake Township, Precinct 3	2496	459	187	40.74%	45	9.80%	91	19.83%	135	29.41%	1	0.22%
Mayfield Township, Precinct 1	1190	175	51	29.14%	28	16.00%	27	15.43%	69	39.43%	0	0.00%
Paradise Township, Precinct 1	1723	259	79	30.50%	30	11.58%	44	16.99%	105	40.54%	1	0.39%
Paradise Township, Precinct 2	1569	203	53	26.11%	36	17.73%	38	18.72%	74	36.45%	2	0.99%
Peninsula Township, Precinct 1	2487	780	251	32.18%	89	11.41%	170	21.79%	269	34.49%	1	0.13%
Peninsula Township, Precinct 2	2480	769	363	47.20%	59	7.67%	124	16.12%	223	29.00%	0	0.00%
Union Township, Precinct 1	309	51	20	39.22%	6	11.76%	2	3.92%	23	45.10%	0	0.00%
Whitewater Township, Precinct 1	2060	472	143	30.30%	99	20.97%	49	10.38%	180	38.14%	1	0.21%
City of Traverse City, Precinct 1	2453	591	256	43.32%	40	6.77%	70	11.84%	225	38.07%	0	0.00%
City of Traverse City, Precinct 3	2084	465	191	41.08%	41	8.82%	69	14.84%	164	35.27%	0	0.00%
City of Traverse City, Precinct 7	2061	330	135	40.91%	35	10.61%	50	15.15%	108	32.73%	2	0.61%
City of Traverse City, Precinct 8	2388	466	205	43.99%	39	8.37%	69	14.81%	152	32.62%	1	0.21%
City of Traverse City, Precinct 9	1444	445	224	50.34%	22	4.94%	76	17.08%	123	27.64%	0	0.00%
City of Traverse City, Precinct 10	1392	225	75	33.33%	24	10.67%	39	17.33%	87	38.67%	0	0.00%
Total	68336	12790	4535	35.46%	1452	11.35%	2248	17.58%	4537	35.47%	18	0.14%

ELECTION Magic

Gratiot County
ELECTION RETURNS

DETAILED results for United States Senator

To find a particular township quickly, choose "Find" from the Edit Menu (control-f or command-f) and enter the name of the township.

	# Reg. Voters	Poll Book	% Reg. Voters	Clark **Durant**	Gary **Glenn**	Randy **Hekman**	Pete **Hoekstra**	Debbie **Stabenow**
TOTAL	--	--	--	**1444**	**305**	**389**	**2146**	**556**
City of Alma #1	1589	417	26.24%	92	23	26	164	53
City of Alma #2	2077	370	17.81%	79	26	25	126	48
City of Alma #3	2050	257	12.54%	59	21	22	78	39
City of Ithaca	2022	619	30.61%	135	26	39	255	61
City of St. Louis	2469	401	16.24%	103	24	26	142	57
Arcada #1A	1271	344	27.07%	104	12	35	116	28
Bethany	1028	218	21.21%	47	12	17	90	19
Elba	894	231	25.84%	52	12	14	92	27
Emerson	694	188	27.09%	46	12	13	75	12
Fulton	1739	401	23.06%	112	35	17	155	36
Hamilton	322	87	27.02%	19	2	5	36	1
Lafayette	428	150	35.05%	44	6	11	53	11
New Haven	640	160	25.00%	41	7	10	54	16
Newark	621	175	28.18%	51	11	15	57	13
North Shade	376	91	24.20%	26	6	4	33	5
North Star	618	229	37.06%	67	12	16	89	12
Pine River	1742	306	17.57%	76	12	26	107	31
Seville	1567	194	12.38%	64	5	13	71	17
Sumner	1310	330	25.19%	84	12	21	126	32
Washington	636	176	27.67%	34	13	9	71	11
Wheeler	1862	372	19.98%	109	16	25	156	27
				Clark **Durant**	Gary **Glenn**	Randy **Hekman**	Pete **Hoekstra**	Debbie **Stabenow**

Back to Summaries

ELECTION Magic

Gratiot County
ELECTION RETURNS

DETAILED results for Representative in Congress 4th District

To find a particular township quickly, choose "Find" from the Edit Menu (control-f or command-f) and enter the name of the township.

	# Reg. Voters	Poll Book	% Reg. Voters	Dave **Camp**	Debra Freidell **Wirth**
TOTAL	--	--	--	**4168**	**509**
City of Alma #1	1589	417	26.24%	287	47
City of Alma #2	2077	370	17.81%	241	42
City of Alma #3	2050	257	12.54%	170	35
City of Ithaca	2022	619	30.61%	458	53
City of St. Louis	2469	401	16.24%	281	55
Arcada #1A	1271	344	27.07%	262	25
Bethany	1028	218	21.21%	164	16
Elba	894	231	25.84%	171	23
Emerson	694	188	27.09%	144	11
Fulton	1739	401	23.06%	307	36
Hamilton	322	87	27.02%	66	1
Lafayette	428	150	35.05%	107	11
New Haven	640	160	25.00%	113	15
Newark	621	175	28.18%	129	10
North Shade	376	91	24.20%	68	5
North Star	618	229	37.06%	180	12
Pine River	1742	306	17.57%	220	31
Seville	1567	194	12.38%	141	15
Sumner	1310	330	25.19%	245	29
Washington	636	176	27.67%	128	11
Wheeler	1862	372	19.98%	286	26
				Dave **Camp**	Debra Freidell **Wirth**

ELECTION Magic

Gratiot County
ELECTION RETURNS

DETAILED results for State Representative 70th District

To find a particular township quickly, choose "Find" from the Edit Menu (control-f or command-f) and enter the name of the township.

	# Reg. Voters	Poll Book	% Reg. Voters	Rick **Outman**	Mike **Huckleberry**
TOTAL	--	--	--	**1528**	**258**
City of Alma #1	1589	417	26.24%	262	50
City of Alma #2	2077	370	17.81%	219	44
City of Alma #3	2050	257	12.54%	160	36
City of St. Louis	2469	401	16.24%	262	54
Arcada #1A	1271	344	27.07%	0	0
Bethany	1028	218	21.21%	153	17
Emerson	694	188	27.09%	135	12
Pine River	1742	306	17.57%	196	29
Seville	1567	194	12.38%	141	16
				Rick **Outman**	Mike **Huckleberry**

Back to Summaries

ELECTION Magic

Gratiot County
ELECTION RETURNS

DETAILED results for State Representative 93rd District

To find a particular township quickly, choose "Find" from the Edit Menu (control-f or command-f) and enter the name of the township.

	# Reg. Voters	Poll Book	% Reg. Voters	Kevin **Kirk**	Tom **Leonard**	Jeremiah **Napier**	Michael Frederick **Trebesh**	Paul E. **Silva**
TOTAL	--	--	--	**1005**	**842**	**170**	**724**	**260**
City of Ithaca	2022	619	30.61%	123	206	30	135	54
Arcada #1B	0	No Report	--	99	111	11	60	27
Elba	894	231	25.84%	65	30	17	72	23
Fulton	1739	401	23.06%	128	107	22	82	35
Hamilton	322	87	27.02%	29	18	4	19	1
Lafayette	428	150	35.05%	59	28	9	22	11
New Haven	640	160	25.00%	60	27	10	28	15
Newark	621	175	28.18%	54	45	8	35	12
North Shade	376	91	24.20%	41	14	1	17	5
North Star	618	229	37.06%	65	54	12	54	12
Sumner	1310	330	25.19%	137	61	14	52	29
Washington	636	176	27.67%	56	32	7	52	11
Wheeler	1862	372	19.98%	89	109	25	96	25
				Kevin **Kirk**	Tom **Leonard**	Jeremiah **Napier**	Michael Frederick **Trebesh**	Paul E. **Silva**

Back to Summaries

ELECTION Magic

Hillsdale County
ELECTION RETURNS

Michigan August 2012 Primary Election

OFFICIAL RESULTS
are now available! Current returns are with 30 of 30 precincts reporting-- 100.00% -- accounting for 22.44% of the 33467 registered voters.
Reload page for most recent results (press the reload button on your browser).

Federal & State

Federal & State | County | Townships | Townships
Proposals

Use the above navigation icons to quickly jump to other results.

Up-to-Date results summaries for...

- United States Senator
- Representative in Congress 7th District

Federal & State

- State Representative 58th District

United States Senator

1 position per party

Precincts Reporting	Republican				Democrat
25 of 25 Precincts	Clark **Durant**	Gary **Glenn**	Randy **Hekman**	Pete **Hoekstra**	Debbie **Stabenow**
TOTAL	1890	574	388	2725	682

Detailed Results are available.

|United States Senator |Representative in Congress 7th District |State Representative 58th District |



Representative in Congress 7th District

1 position per party

Precincts Reporting	Republican		Democrat	
25 of 25 Precincts	Dan **Davis**	Tim **Walberg**	Kurt Richard **Haskell**	Ruben **Marquez**
TOTAL	1393	4641	387	234

Detailed Results are available.

|United States Senator |Representative in Congress 7th District |State Representative 58th District |



State Representative 58th District

1 position per party

Precincts Reporting	Republican	Democrat
25 of 25 Precincts	Kenneth **Kurtz**	Amaryllis **Thomas**
TOTAL	5510	582

Detailed Results are available.

|United States Senator |Representative in Congress 7th District |State Representative 58th District |



ELECTION Magic

Statement of Votes Cast
Houghton County, MI
2012 General Primary
SOVC For Jurisdiction Wide, All Counters, All Races
OFFICIAL RESULTS

	TURN OUT		
	Reg. Voters	Cards Cast	% Turnout
Jurisdiction Wide			
City of Hancock, Precinct 1	853	84	9.85%
City of Hancock, Precinct 2	1140	94	8.25%
City of Hancock, Precinct 3	1021	107	10.48%
City of Houghton, Precinct 1	1089	148	13.59%
City of Houghton, Precinct 2	1500	166	11.07%
Adams Township, Precinct 1	1767	108	6.11%
Calumet Charter Township, Precinct 1	1556	271	17.42%
Calumet Charter Township, Precinct 2	1183	143	12.09%
Calumet Charter Township, Precinct 5	517	60	11.61%
Calumet Charter Township, Precinct 9	1452	210	14.46%
Chassell Township, Precinct 1	1489	179	12.02%
Duncan Township, Precinct 1	112	34	30.36%
Duncan Township, Precinct 2	108	23	21.30%
Elm River Township, Precinct 1	187	67	35.83%
Franklin Township, Precinct 1	498	103	20.68%
Franklin Township, Precinct 2	320	64	20.00%
Franklin Township, Precinct 4	239	46	19.25%
Hancock Township, Precinct 1	366	68	18.58%
Laird Township, Precinct 1	442	59	13.35%
Osceola Township, Precinct 1	384	64	16.67%
Osceola Township, Precinct 2	663	97	14.63%
Osceola Township, Precinct 4	298	48	16.11%
Portage Charter Township, Precinct 1	747	115	15.39%
Portage Charter Township, Precinct 2	985	155	15.74%
Portage Charter Township, Precinct 4	545	77	14.13%
Quincy Township, Precinct 1	206	36	17.48%
Schoolcraft Township, Precinct 1	1421	183	12.88%
Stanton Township, Precinct 1	980	127	12.96%
Stanton Township, Precinct 2	130	40	30.77%
Torch Lake Township, Precinct 1	909	162	17.82%
Torch Lake Township, Precinct 2	621	147	23.67%
Total	23728	3285	13.84%

✓ JC 8-17

Statement of Votes Cast
Houghton County, MI
2012 General Primary
SOVC For Jurisdiction Wide, All Counters, All Races
OFFICIAL RESULTS

				REP US Senator								
	Reg. Voters	Times Counted	Total Votes	Clark Durant (REP)		Gary Glenn (REP)		Randy Hekman (REP)		Pete Hoekstra (REP)		
Jurisdiction Wide												
City of Hancock, Precinct 1	853	84	35	10	28.57%	0	0.00%	0	0.00%	25	71.43%	
City of Hancock, Precinct 2	1140	94	52	10	19.23%	1	1.92%	1	1.92%	38	73.08%	
City of Hancock, Precinct 3	1021	107	58	9	15.52%	2	3.45%	4	6.90%	43	74.14%	
City of Houghton, Precinct 1	1089	148	70	17	24.29%	1	1.43%	0	0.00%	52	74.29%	
City of Houghton, Precinct 2	1500	166	62	5	8.06%	3	4.84%	3	4.84%	50	80.65%	
Adams Township, Precinct 1	1767	108	36	9	25.00%	1	2.78%	2	5.56%	24	66.67%	
Calumet Charter Township, Precinct 1	1556	271	122	20	16.39%	12	9.84%	10	8.20%	80	65.57%	
Calumet Charter Township, Precinct 2	1183	143	77	12	15.58%	7	9.09%	5	6.49%	53	68.83%	
Calumet Charter Township, Precinct 5	517	60	25	6	24.00%	1	4.00%	1	4.00%	17	68.00%	
Calumet Charter Township, Precinct 9	1452	210	109	18	16.51%	7	6.42%	10	9.17%	73	66.97%	
Chassell Township, Precinct 1	1489	179	115	21	18.26%	12	10.43%	9	7.83%	73	63.48%	
Duncan Township, Precinct 1	112	34	16	0	0.00%	2	12.50%	3	18.75%	11	68.75%	
Duncan Township, Precinct 2	108	23	8	2	25.00%	0	0.00%	0	0.00%	6	75.00%	
Elm River Township, Precinct 1	187	67	31	3	9.68%	4	12.90%	0	0.00%	24	77.42%	
Franklin Township, Precinct 1	498	103	51	10	19.61%	10	19.61%	2	3.92%	29	56.86%	
Franklin Township, Precinct 2	320	64	31	6	19.35%	3	9.68%	2	6.45%	20	64.52%	
Franklin Township, Precinct 4	239	46	23	9	39.13%	0	0.00%	1	4.35%	13	56.52%	
Hancock Township, Precinct 1	366	68	46	6	13.04%	4	8.70%	6	13.04%	30	65.22%	
Laird Township, Precinct 1	442	59	27	4	14.81%	1	3.70%	3	11.11%	19	70.37%	
Osceola Township, Precinct 1	384	64	24	4	16.67%	2	8.33%	2	8.33%	16	66.67%	
Osceola Township, Precinct 2	663	97	54	7	12.96%	6	11.11%	1	1.85%	40	74.07%	
Osceola Township, Precinct 4	298	48	27	2	7.41%	4	14.81%	2	7.41%	19	70.37%	
Portage Charter Township, Precinct 1	747	115	60	12	20.00%	3	5.00%	5	8.33%	39	65.00%	
Portage Charter Township, Precinct 2	985	155	78	18	23.08%	10	12.82%	1	1.28%	48	61.54%	
Portage Charter Township, Precinct 4	545	77	32	5	15.63%	4	12.50%	1	3.13%	22	68.75%	
Quincy Township, Precinct 1	206	36	22	2	9.09%	3	13.64%	0	0.00%	17	77.27%	
Schoolcraft Township, Precinct 1	1421	183	91	13	14.29%	5	5.49%	6	6.59%	67	73.63%	
Stanton Township, Precinct 1	980	127	63	6	9.52%	0	0.00%	2	3.17%	55	87.30%	
Stanton Township, Precinct 2	130	40	9	1	11.11%	0	0.00%	0	0.00%	8	88.89%	
Torch Lake Township, Precinct 1	909	162	93	17	18.28%	12	12.90%	6	6.45%	57	61.29%	
Torch Lake Township, Precinct 2	621	147	93	14	15.05%	9	9.68%	8	8.60%	62	66.67%	
Total	23728	3285	1640	278	16.95%	129	7.87%	96	5.85%	1130	68.90%	

Statement of Votes Cast
Houghton County, MI
2012 General Primary
SOVC For Jurisdiction Wide, All Counters, All Races
OFFICIAL RESULTS

	DEM US Senator						
	Reg. Voters	Times Counted	Total Votes	Debbie Stabenow (DEM)		Write-In Votes	
Jurisdiction Wide							
City of Hancock, Precinct 1	853	84	42	41	97.62%	1	2.38%
City of Hancock, Precinct 2	1140	94	31	30	96.77%	1	3.23%
City of Hancock, Precinct 3	1021	107	40	40	100.00%	0	0.00%
City of Houghton, Precinct 1	1089	148	64	64	100.00%	0	0.00%
City of Houghton, Precinct 2	1500	166	89	88	98.88%	1	1.12%
Adams Township, Precinct 1	1767	108	57	57	100.00%	0	0.00%
Calumet Charter Township, Precinct 1	1556	271	98	98	100.00%	0	0.00%
Calumet Charter Township, Precinct 2	1183	143	41	41	100.00%	0	0.00%
Calumet Charter Township, Precinct 5	517	60	22	22	100.00%	0	0.00%
Calumet Charter Township, Precinct 9	1452	210	55	55	100.00%	0	0.00%
Chassell Township, Precinct 1	1489	179	51	51	100.00%	0	0.00%
Duncan Township, Precinct 1	112	34	13	13	100.00%	0	0.00%
Duncan Township, Precinct 2	108	23	8	8	100.00%	0	0.00%
Elm River Township, Precinct 1	187	67	22	22	100.00%	0	0.00%
Franklin Township, Precinct 1	498	103	34	34	100.00%	0	0.00%
Franklin Township, Precinct 2	320	64	26	26	100.00%	0	0.00%
Franklin Township, Precinct 4	239	46	19	19	100.00%	0	0.00%
Hancock Township, Precinct 1	366	68	13	13	100.00%	0	0.00%
Laird Township, Precinct 1	442	59	24	24	100.00%	0	0.00%
Osceola Township, Precinct 1	384	64	33	33	100.00%	0	0.00%
Osceola Township, Precinct 2	663	97	27	27	100.00%	0	0.00%
Osceola Township, Precinct 4	298	48	15	15	100.00%	0	0.00%
Portage Charter Township, Precinct 1	747	115	28	28	100.00%	0	0.00%
Portage Charter Township, Precinct 2	985	155	52	52	100.00%	0	0.00%
Portage Charter Township, Precinct 4	545	77	37	37	100.00%	0	0.00%
Quincy Township, Precinct 1	206	36	7	7	100.00%	0	0.00%
Schoolcraft Township, Precinct 1	1421	183	60	60	100.00%	0	0.00%
Stanton Township, Precinct 1	980	127	40	40	100.00%	0	0.00%
Stanton Township, Precinct 2	130	40	23	23	100.00%	0	0.00%
Torch Lake Township, Precinct 1	909	162	44	44	100.00%	0	0.00%
Torch Lake Township, Precinct 2	621	147	28	28	100.00%	0	0.00%
Total	23728	3285	1143	1140	99.74%	3	0.26%

Statement of Votes Cast
Houghton County, MI
2012 General Primary
SOVC For Jurisdiction Wide, All Counters, All Races
OFFICIAL RESULTS

	REP US Senator		REP DI Rep in Congress						
	Write-In Votes		Reg. Voters	Times Counted	Total Votes	Dan Benishek (REP)		Write-In Votes	
Jurisdiction Wide									
City of Hancock, Precinct 1	0	0.00%	853	84	32	32	100.00%	0	0.00%
City of Hancock, Precinct 2	2	3.85%	1140	94	51	51	100.00%	0	0.00%
City of Hancock, Precinct 3	0	0.00%	1021	107	57	57	100.00%	0	0.00%
City of Houghton, Precinct 1	0	0.00%	1089	148	69	68	98.55%	1	1.45%
City of Houghton, Precinct 2	1	1.61%	1500	166	59	59	100.00%	0	0.00%
Adams Township, Precinct 1	0	0.00%	1767	108	36	36	100.00%	0	0.00%
Calumet Charter Township, Precinct 1	0	0.00%	1556	271	124	123	99.19%	1	0.81%
Calumet Charter Township, Precinct 2	0	0.00%	1183	143	80	78	97.50%	2	2.50%
Calumet Charter Township, Precinct 5	0	0.00%	517	60	27	27	100.00%	0	0.00%
Calumet Charter Township, Precinct 9	1	0.92%	1452	210	111	111	100.00%	0	0.00%
Chassell Township, Precinct 1	0	0.00%	1489	179	103	103	100.00%	0	0.00%
Duncan Township, Precinct 1	0	0.00%	112	34	19	19	100.00%	0	0.00%
Duncan Township, Precinct 2	0	0.00%	108	23	12	12	100.00%	0	0.00%
Elm River Township, Precinct 1	0	0.00%	187	67	34	34	100.00%	0	0.00%
Franklin Township, Precinct 1	0	0.00%	498	103	51	51	100.00%	0	0.00%
Franklin Township, Precinct 2	0	0.00%	320	64	29	29	100.00%	0	0.00%
Franklin Township, Precinct 4	0	0.00%	239	46	23	23	100.00%	0	0.00%
Hancock Township, Precinct 1	0	0.00%	366	68	43	43	100.00%	0	0.00%
Laird Township, Precinct 1	0	0.00%	442	59	27	27	100.00%	0	0.00%
Osceola Township, Precinct 1	0	0.00%	384	64	22	22	100.00%	0	0.00%
Osceola Township, Precinct 2	0	0.00%	663	97	58	57	98.28%	1	1.72%
Osceola Township, Precinct 4	0	0.00%	298	48	31	30	96.77%	1	3.23%
Portage Charter Township, Precinct 1	1	1.67%	747	115	57	57	100.00%	0	0.00%
Portage Charter Township, Precinct 2	1	1.28%	985	155	77	77	100.00%	0	0.00%
Portage Charter Township, Precinct 4	0	0.00%	545	77	28	28	100.00%	0	0.00%
Quincy Township, Precinct 1	0	0.00%	206	36	22	22	100.00%	0	0.00%
Schoolcraft Township, Precinct 1	0	0.00%	1421	183	98	98	100.00%	0	0.00%
Stanton Township, Precinct 1	0	0.00%	980	127	64	64	100.00%	0	0.00%
Stanton Township, Precinct 2	0	0.00%	130	40	7	7	100.00%	0	0.00%
Torch Lake Township, Precinct 1	1	1.08%	909	162	92	92	100.00%	0	0.00%
Torch Lake Township, Precinct 2	0	0.00%	621	147	96	96	100.00%	0	0.00%
Total	7	0.43%	23728	3285	1639	1633	99.63%	6	0.37%

Statement of Votes Cast
Houghton County, MI
2012 General Primary
SOVC For Jurisdiction Wide, All Counters, All Races
OFFICIAL RESULTS

	DEM D1 Rep in Congress						
	Reg. Voters	Times Counted	Total Votes	Gary McDowell (DEM)		Write-In Votes	
Jurisdiction Wide							
City of Hancock, Precinct 1	853	84	43	43	100.00%	0	0.00%
City of Hancock, Precinct 2	1140	94	33	33	100.00%	0	0.00%
City of Hancock, Precinct 3	1021	107	39	39	100.00%	0	0.00%
City of Houghton, Precinct 1	1089	148	60	60	100.00%	0	0.00%
City of Houghton, Precinct 2	1500	166	86	84	97.67%	2	2.33%
Adams Township, Precinct 1	1767	108	56	56	100.00%	0	0.00%
Calumet Charter Township, Precinct 1	1556	271	92	91	98.91%	1	1.09%
Calumet Charter Township, Precinct 2	1183	143	39	39	100.00%	0	0.00%
Calumet Charter Township, Precinct 5	517	60	17	17	100.00%	0	0.00%
Calumet Charter Township, Precinct 9	1452	210	47	47	100.00%	0	0.00%
Chassell Township, Precinct 1	1489	179	51	51	100.00%	0	0.00%
Duncan Township, Precinct 1	112	34	12	12	100.00%	0	0.00%
Duncan Township, Precinct 2	108	23	8	8	100.00%	0	0.00%
Elm River Township, Precinct 1	187	67	21	21	100.00%	0	0.00%
Franklin Township, Precinct 1	498	103	34	34	100.00%	0	0.00%
Franklin Township, Precinct 2	320	64	24	24	100.00%	0	0.00%
Franklin Township, Precinct 4	239	46	19	19	100.00%	0	0.00%
Hancock Township, Precinct 1	366	68	14	14	100.00%	0	0.00%
Laird Township, Precinct 1	442	59	21	21	100.00%	0	0.00%
Osceola Township, Precinct 1	384	64	31	31	100.00%	0	0.00%
Osceola Township, Precinct 2	663	97	25	25	100.00%	0	0.00%
Osceola Township, Precinct 4	298	48	15	15	100.00%	0	0.00%
Portage Charter Township, Precinct 1	747	115	27	27	100.00%	0	0.00%
Portage Charter Township, Precinct 2	985	155	52	52	100.00%	0	0.00%
Portage Charter Township, Precinct 4	545	77	37	37	100.00%	0	0.00%
Quincy Township, Precinct 1	206	36	6	6	100.00%	0	0.00%
Schoolcraft Township, Precinct 1	1421	183	59	59	100.00%	0	0.00%
Stanton Township, Precinct 1	980	127	37	37	100.00%	0	0.00%
Stanton Township, Precinct 2	130	40	18	18	100.00%	0	0.00%
Torch Lake Township, Precinct 1	909	162	40	40	100.00%	0	0.00%
Torch Lake Township, Precinct 2	621	147	26	26	100.00%	0	0.00%
Total	23728	3285	1089	1086	99.72%	3	0.28%

Statement of Votes Cast
Houghton County, MI
2012 General Primary
SOVC For Jurisdiction Wide, All Counters, All Races
OFFICIAL RESULTS

REP D110 Representative

	Reg. Voters	Times Counted	Total Votes	Matt E. Huuki (REP)		Write-In Votes	
Jurisdiction Wide							
City of Hancock, Precinct 1	853	84	35	35	100.00%	0	0.00%
City of Hancock, Precinct 2	1140	94	45	45	100.00%	0	0.00%
City of Hancock, Precinct 3	1021	107	56	56	100.00%	0	0.00%
City of Houghton, Precinct 1	1089	148	66	65	98.48%	1	1.52%
City of Houghton, Precinct 2	1500	166	57	57	100.00%	0	0.00%
Adams Township, Precinct 1	1767	108	35	35	100.00%	0	0.00%
Calumet Charter Township, Precinct 1	1556	271	118	116	98.31%	2	1.69%
Calumet Charter Township, Precinct 2	1183	143	78	77	98.72%	1	1.28%
Calumet Charter Township, Precinct 5	517	60	28	28	100.00%	0	0.00%
Calumet Charter Township, Precinct 9	1452	210	107	107	100.00%	0	0.00%
Chassell Township, Precinct 1	1489	179	103	102	99.03%	1	0.97%
Duncan Township, Precinct 1	112	34	19	19	100.00%	0	0.00%
Duncan Township, Precinct 2	108	23	12	12	100.00%	0	0.00%
Elm River Township, Precinct 1	187	67	35	35	100.00%	0	0.00%
Franklin Township, Precinct 1	498	103	48	48	100.00%	0	0.00%
Franklin Township, Precinct 2	320	64	27	27	100.00%	0	0.00%
Franklin Township, Precinct 4	239	46	22	22	100.00%	0	0.00%
Hancock Township, Precinct 1	366	68	45	43	95.56%	2	4.44%
Laird Township, Precinct 1	442	59	28	28	100.00%	0	0.00%
Osceola Township, Precinct 1	384	64	23	23	100.00%	0	0.00%
Osceola Township, Precinct 2	663	97	53	51	96.23%	2	3.77%
Osceola Township, Precinct 4	298	48	31	30	96.77%	1	3.23%
Portage Charter Township, Precinct 1	747	115	55	53	96.36%	2	3.64%
Portage Charter Township, Precinct 2	985	155	67	66	98.51%	1	1.49%
Portage Charter Township, Precinct 4	545	77	28	28	100.00%	0	0.00%
Quincy Township, Precinct 1	206	36	21	21	100.00%	0	0.00%
Schoolcraft Township, Precinct 1	1421	183	97	97	100.00%	0	0.00%
Stanton Township, Precinct 1	980	127	64	64	100.00%	0	0.00%
Stanton Township, Precinct 2	130	40	8	7	87.50%	1	12.50%
Torch Lake Township, Precinct 1	909	162	91	91	100.00%	0	0.00%
Torch Lake Township, Precinct 2	621	147	90	90	100.00%	0	0.00%
Total	23728	3285	1592	1578	99.12%	14	0.88%

Statement of Votes Cast
Houghton County, MI
2012 General Primary
SOVC For Jurisdiction Wide, All Counters, All Races
OFFICIAL RESULTS

DEM D110 Representative

	Reg. Voters	Times Counted	Total Votes	Scott Dianda (DEM)		William D. Lucius (DEM)		Write-In Votes	
Jurisdiction Wide									
City of Hancock, Precinct 1	853	84	43	40	93.02%	3	6.98%	0	0.00%
City of Hancock, Precinct 2	1140	94	36	33	91.67%	3	8.33%	0	0.00%
City of Hancock, Precinct 3	1021	107	43	38	88.37%	5	11.63%	0	0.00%
City of Houghton, Precinct 1	1089	148	69	56	81.16%	13	18.84%	0	0.00%
City of Houghton, Precinct 2	1500	166	89	82	92.13%	7	7.87%	0	0.00%
Adams Township, Precinct 1	1767	108	64	57	89.06%	7	10.94%	0	0.00%
Calumet Charter Township, Precinct 1	1556	271	106	99	93.40%	7	6.60%	0	0.00%
Calumet Charter Township, Precinct 2	1183	143	43	38	88.37%	5	11.63%	0	0.00%
Calumet Charter Township, Precinct 5	517	60	25	22	88.00%	3	12.00%	0	0.00%
Calumet Charter Township, Precinct 9	1452	210	56	52	92.86%	4	7.14%	0	0.00%
Chassell Township, Precinct 1	1489	179	57	51	89.47%	6	10.53%	0	0.00%
Duncan Township, Precinct 1	112	34	11	7	63.64%	4	36.36%	0	0.00%
Duncan Township, Precinct 2	108	23	7	5	71.43%	2	28.57%	0	0.00%
Elm River Township, Precinct 1	187	67	23	19	82.61%	4	17.39%	0	0.00%
Franklin Township, Precinct 1	498	103	34	32	94.12%	2	5.88%	0	0.00%
Franklin Township, Precinct 2	320	64	26	22	84.62%	4	15.38%	0	0.00%
Franklin Township, Precinct 4	239	46	20	20	100.00%	0	0.00%	0	0.00%
Hancock Township, Precinct 1	366	68	14	14	100.00%	0	0.00%	0	0.00%
Laird Township, Precinct 1	442	59	24	18	75.00%	6	25.00%	0	0.00%
Osceola Township, Precinct 1	384	64	32	27	84.38%	5	15.63%	0	0.00%
Osceola Township, Precinct 2	663	97	26	24	92.31%	2	7.69%	0	0.00%
Osceola Township, Precinct 4	298	48	15	10	66.67%	5	33.33%	0	0.00%
Portage Charter Township, Precinct 1	747	115	30	28	93.33%	2	6.67%	0	0.00%
Portage Charter Township, Precinct 2	985	155	52	46	88.46%	6	11.54%	0	0.00%
Portage Charter Township, Precinct 4	545	77	35	32	91.43%	3	8.57%	0	0.00%
Quincy Township, Precinct 1	206	36	7	7	100.00%	0	0.00%	0	0.00%
Schoolcraft Township, Precinct 1	1421	183	63	57	90.48%	6	9.52%	0	0.00%
Stanton Township, Precinct 1	980	127	41	30	73.17%	11	26.83%	0	0.00%
Stanton Township, Precinct 2	130	40	22	17	77.27%	5	22.73%	0	0.00%
Torch Lake Township, Precinct 1	909	162	42	33	78.57%	9	21.43%	0	0.00%
Torch Lake Township, Precinct 2	621	147	30	28	93.33%	2	6.67%	0	0.00%
Total	23728	3285	1185	1044	88.10%	141	11.90%	0	0.00%

Huron_Aug_2012_E

August 7, 2012

Summary Report

Huron County

OFFICIAL

Registration & Turnout		26,213	Voters
Election Day Manual Entry Turnout		0	0.00%
Election Day Turnout		**5,452**	**20.80%**
Clerk Pack Turnout		0	0.00%
	Total ...	**5,452**	**20.80%**

REP - United States Senator	(31)	31/31	100.00%
Clark Durant		1,352	40.72%
Gary Glenn		270	8.13%
Randy Hekman		258	7.77%
Pete Hoekstra		**1,437**	**43.28%**
Write-In		3	0.09%
	Total ...	**3,320**	**100.00%**

REP - 10th Congressional Representativ	(31)	31/31	100.00%
Candice S. Miller		**3,183**	**100.00%**
Write-In		0	0.00%
	Total ...	**3,183**	**100.00%**

REP - 84th District State Representative	(31)	31/31	100.00%
Kurt E. Damrow		**1,258**	**36.42%**
Dan Grimshaw		1,203	34.83%
Sami Khoury		993	28.75%
Write-In		0	0.00%
	Total ...	**3,454**	**100.00%**

REP - Prosecuting Attorney	(31)	31/31	100.00%
Timothy J. Rutkowski		**3,208**	**100.00%**
Write-In		0	0.00%
	Total ...	**3,208**	**100.00%**

REP - Sheriff	(31)	31/31	100.00%
Kelly J. Hanson		**3,302**	**100.00%**
Write-In		0	0.00%
	Total ...	**3,302**	**100.00%**

REP - County Clerk	(31)	31/31	100.00%
Lori Neal-Wonsowicz		**2,983**	**100.00%**
Write-In		0	0.00%
	Total ...	**2,983**	**100.00%**

REP - Treasurer	(31)	31/31	100.00%
Sherry Learman		**3,144**	**100.00%**

REP - Treasurer (cont'd...)	(31)	31/31	100.00%
Write-In		0	0.00%
	Total ...	**3,144**	**100.00%**

REP - Register of Deeds	(31)	31/31	100.00%
Sheri Stanton		**3,136**	**100.00%**
Write-In		0	0.00%
	Total ...	**3,136**	**100.00%**

REP - County Commissioner District 1	(3)	3/3	100.00%
Timothy P. Rujan		205	37.82%
Jeremy Tietz		**337**	**62.18%**
Write-In		0	0.00%
	Total ...	**542**	**100.00%**

REP - County Commissioner District 2	(5)	5/5	100.00%
David G. Peruski		**335**	**100.00%**
Write-In		0	0.00%
	Total ...	**335**	**100.00%**

REP - County Commissioner District 3	(4)	4/4	100.00%
Clark Elftman		**542**	**100.00%**
Write-In		0	0.00%
	Total ...	**542**	**100.00%**

REP - County Commissioner District 4	(4)	4/4	100.00%
Steve Vaughan		**381**	**100.00%**
Write-In		0	0.00%
	Total ...	**381**	**100.00%**

REP - County Commissioner District 5	(3)	3/3	100.00%
John L. Bodis		**353**	**100.00%**
Write-In		0	0.00%
	Total ...	**353**	**100.00%**

REP - County Commissioner District 6	(6)	6/6	100.00%
James Tanton		218	32.54%
Ron Wruble		**452**	**67.46%**
Write-In		0	0.00%
	Total ...	**670**	**100.00%**

REP - County Commissioner District 7	(6)	6/6	100.00%
John A. Nugent		**401**	**100.00%**

REP - County Commissioner District 7 (	(6)	6/6	100.00%
Write-In		0	0.00%
	Total ...	401	100.00%

REP - Bingham Township Supervisor	(1)	1/1	100.00%
Write-In		0	0.00%
	Total ...	0	0.00%

REP - Bingham Township Clerk	(1)	1/1	100.00%
Write-In		0	0.00%
	Total ...	0	0.00%

REP - Bingham Township Treasurer	(1)	1/1	100.00%
Lynn M. Tyll		92	100.00%
Write-In		0	0.00%
	Total ...	92	100.00%

REP - Bingham Township Trustee	(1)	1/1	100.00%
Charles Briolat		96	50.00%
Kevin Grifka		96	50.00%
Write-In		0	0.00%
	Total ...	192	100.00%

REP - Bloomfield Township Supervisor	(1)	1/1	100.00%
Matthew Booms		64	81.01%
Joann B. Yott		15	18.99%
Write-In		0	0.00%
	Total ...	79	100.00%

REP - Bloomfield Township Clerk	(1)	1/1	100.00%
Delphine Pawlowski		63	79.75%
Katie Smith		16	20.25%
Write-In		0	0.00%
	Total ...	79	100.00%

REP - Bloomfield Township Treasurer	(1)	1/1	100.00%
Marcealina M. Miller		72	100.00%
Write-In		0	0.00%
	Total ...	72	100.00%

REP - Bloomfield Township Trustee	(1)	1/1	100.00%
Frank Kanaski		53	46.09%
Fred Karg		62	53.91%

REP - Bloomfield Township Trustee (co	(1)	1/1	100.00%
Write-In		0	0.00%
	Total ...	115	100.00%

REP - Brookfield Township Supervisor	(1)	1/1	100.00%
A. Charles Timmons		118	100.00%
Write-In		0	0.00%
	Total ...	118	100.00%

REP - Brookfield Township Clerk	(1)	1/1	100.00%
Michael Lorencz		113	100.00%
Write-In		0	0.00%
	Total ...	113	100.00%

REP - Brookfield Township Treasurer	(1)	1/1	100.00%
Ervin Haley		109	100.00%
Write-In		0	0.00%
	Total ...	109	100.00%

REP - Brookfield Township Trustee	(1)	1/1	100.00%
James Albrecht		49	23.56%
Thomas A. Draschil		83	39.90%
Write-In		76	36.54%
	Total ...	208	100.00%

REP - Caseville Township Supervisor	(1)	1/1	100.00%
Larry Degg		217	100.00%
Write-In		0	0.00%
	Total ...	217	100.00%

REP - Caseville Township Clerk	(1)	1/1	100.00%
Michelle Stirrett		246	100.00%
Write-In		0	0.00%
	Total ...	246	100.00%

REP - Caseville Township Treasurer	(1)	1/1	100.00%
Vicki Duffy		236	100.00%
Write-In		0	0.00%
	Total ...	236	100.00%

REP - Caseville Township Trustee	(1)	1/1	100.00%
Fred Busch		196	49.75%
Robert Drury		196	50.25%

REP - Caseville Township Trustee (cont	(1)	1/1	100.00%
Write-In		0	0.00%
	Total ...	394	100.00%

REP - Chandler Township Supervisor	(1)	1/1	100.00%
William F. Renn		51	100.00%
Write-In		0	0.00%
	Total ...	51	100.00%

REP - Chandler Township Clerk	(1)	1/1	100.00%
Kevin Roestel		52	100.00%
Write-In		0	0.00%
	Total ...	52	100.00%

REP - Chandler Township Treasurer	(1)	1/1	100.00%
Connie S. Herford		53	100.00%
Write-In		0	0.00%
	Total ...	53	100.00%

REP - Chandler Township Trustee	(1)	1/1	100.00%
Paul G. Swartzendruber		51	53.13%
David E. Tait		45	46.88%
Write-In		0	0.00%
	Total ...	96	100.00%

REP - Colfax Township Supervisor	(1)	1/1	100.00%
David C. Howard		111	100.00%
Write-In		0	0.00%
	Total ...	111	100.00%

REP - Colfax Township Clerk	(1)	1/1	100.00%
Mary Ritter		119	100.00%
Write-In		0	0.00%
	Total ...	119	100.00%

REP - Colfax Township Treasurer	(1)	1/1	100.00%
Linda J. Smith		117	100.00%
Write-In		0	0.00%
	Total ...	117	100.00%

REP - Colfax Township Trustee	(1)	1/1	100.00%
Tim Gordon		90	46.88%
Floyd Stroschein		102	53.13%

REP - Colfax Township Trustee (cont'd.	(1)	1/1	100.00%
Write-In		0	0.00%
	Total ...	192	100.00%

REP - Dwight Township Supervisor	(1)	1/1	100.00%
Ronald Yaroch		33	100.00%
Write-In		0	0.00%
	Total ...	33	100.00%

REP - Dwight Township Clerk	(1)	1/1	100.00%
Roman Kozlowski		32	100.00%
Write-In		0	0.00%
	Total ...	32	100.00%

REP - Dwight Township Treasurer	(1)	1/1	100.00%
Daniel Gottschalk		31	100.00%
Write-In		0	0.00%
	Total ...	31	100.00%

REP - Dwight Township Trustee	(1)	1/1	100.00%
Michael L. Horn		29	100.00%
Write-In		0	0.00%
	Total ...	29	100.00%

REP - Fairhaven Township Supervisor	(1)	1/1	100.00%
Orin Engelhardt		81	100.00%
Write-In		0	0.00%
	Total ...	81	100.00%

REP - Fairhaven Township Clerk	(1)	1/1	100.00%
Patti A. Gremel		79	100.00%
Write-In		0	0.00%
	Total ...	79	100.00%

REP - Fairhaven Township Treasurer	(1)	1/1	100.00%
E. Sue McGathy		86	100.00%
Write-In		0	0.00%
	Total ...	86	100.00%

REP - Fairhaven Township Trustee	(1)	1/1	100.00%
Loren Finkbeiner		65	50.39%
Jill Terrian		64	49.61%
Write-In		0	0.00%
	Total ...	129	100.00%

REP - Gore Township Supervisor	(1)	1/1	100.00%
Daniel Koglin		29	100.00%
Write-In		0	0.00%
	Total ...	29	100.00%

REP - Gore Township Clerk	(1)	1/1	100.00%
Shery L. Jahn		31	100.00%
Write-In		0	0.00%
	Total ...	31	100.00%

REP - Gore Township Treasurer	(1)	1/1	100.00%
Mary Ann Jahn		31	100.00%
Write-In		0	0.00%
	Total ...	31	100.00%

REP - Gore Township Trustee	(1)	1/1	100.00%
Donald W. Finkel		29	58.00%
Judi Kowaleski		21	42.00%
Write-In		0	0.00%
	Total ...	50	100.00%

REP - Grant Township Supervisor	(1)	1/1	100.00%
Michael Mandich		39	100.00%
Write-In		0	0.00%
	Total ...	39	100.00%

REP - Grant Township Clerk	(1)	1/1	100.00%
Write-In		0	0.00%
	Total ...	0	0.00%

REP - Grant Township Treasurer	(1)	1/1	100.00%
Barbara L. Irrer		40	100.00%
Write-In		0	0.00%
	Total ...	40	100.00%

REP - Grant Township Trustee	(1)	1/1	100.00%
Theodore Sheldon		39	100.00%
Write-In		0	0.00%
	Total ...	39	100.00%

REP - Hume Township Supervisor	(1)	1/1	100.00%
James Roland		91	100.00%
Write-In		0	0.00%
	Total ...	91	100.00%

REP - Hume Township Clerk	(1)	1/1	100.00%
Theresa Mazure		99	100.00%
Write-In		0	0.00%
	Total ...	99	100.00%

REP - Hume Township Treasurer	(1)	1/1	100.00%
Alice Craig		101	100.00%
Write-In		0	0.00%
	Total ...	101	100.00%

REP - Hume Township Trustee	(1)	1/1	100.00%
Robert McKie		38	17.92%
Sam Meagher		79	37.26%
Mike Ruth		76	35.85%
Lee H. Thompson		19	8.96%
Write-In		0	0.00%
	Total ...	212	100.00%

REP - Huron Township Supervisor	(1)	1/1	100.00%
William Haas		47	100.00%
Write-In		0	0.00%
	Total ...	47	100.00%

REP - Huron Township Clerk	(1)	1/1	100.00%
Tina S. Jahn		50	100.00%
Write-In		0	0.00%
	Total ...	50	100.00%

REP - Huron Township Treasurer	(1)	1/1	100.00%
Lisa M. Koglin		49	100.00%
Write-In		0	0.00%
	Total ...	49	100.00%

REP - Huron Township Trustee	(1)	1/1	100.00%
Kenneth L. Schave		45	51.72%
Gilbert Tinsey		42	48.28%
Write-In		0	0.00%
	Total ...	87	100.00%

REP - Huron Township Constable	(1)	1/1	100.00%
Gloria J. Schmaltz		50	100.00%
Write-In		0	0.00%
	Total ...	50	100.00%

REP - Lake Township Supervisor	(1)	1/1	100.00%
Valerie J. McCallum		85	100.00%
Write-In		0	0.00%
	Total ...	85	100.00%

REP - Lake Township Clerk	(1)	1/1	100.00%
Mary Johnson		70	100.00%
Write-In		0	0.00%
	Total ...	70	100.00%

REP - Lake Township Treasurer	(1)	1/1	100.00%
Lisa Clinton		75	100.00%
Write-In		0	0.00%
	Total ...	75	100.00%

REP - Lake Township Trustee	(1)	1/1	100.00%
Dale Hartsell		79	54.48%
William W. Osborne		66	45.52%
Write-In		0	0.00%
	Total ...	145	100.00%

REP - Lincoln Township Supervisor	(1)	1/1	100.00%
Melvin Drake		50	100.00%
Write-In		0	0.00%
	Total ...	50	100.00%

REP - Lincoln Township Clerk	(1)	1/1	100.00%
Irvin Kanaski		52	100.00%
Write-In		0	0.00%
	Total ...	52	100.00%

REP - Lincoln Township Treasurer	(1)	1/1	100.00%
Patricia Weber		48	100.00%
Write-In		0	0.00%
	Total ...	48	100.00%

REP - Lincoln Township Trustee	(1)	1/1	100.00%
Tim Pawlowski		44	50.00%
John F. Wisneski		44	50.00%
Write-In		0	0.00%
	Total ...	88	100.00%

REP - Lincoln Township Constable	(1)	1/1	100.00%
Dennis Weber		49	100.00%

REP - Lincoln Township Constable (cor	(1)	1/1	100.00%
Write-In		0	0.00%
	Total ...	49	100.00%

REP - McKinley Township Supervisor	(1)	1/1	100.00%
Linda K. Beyer		55	100.00%
Write-In		0	0.00%
	Total ...	55	100.00%

REP - McKinley Township Clerk	(1)	1/1	100.00%
Michael Stevenson		57	100.00%
Write-In		0	0.00%
	Total ...	57	100.00%

REP - McKinley Township Treasurer	(1)	1/1	100.00%
Debra G. Henne		56	100.00%
Write-In		0	0.00%
	Total ...	56	100.00%

REP - McKinley Township Trustee	(1)	1/1	100.00%
Steven J. Dubs		48	55.81%
Orlin W. Murdoch		38	44.19%
Write-In		0	0.00%
	Total ...	86	100.00%

REP - Meade Township Supervisor	(1)	1/1	100.00%
Bernie Creguer		94	100.00%
Write-In		0	0.00%
	Total ...	94	100.00%

REP - Meade Township Clerk	(1)	1/1	100.00%
Florence Penfold		90	100.00%
Write-In		0	0.00%
	Total ...	90	100.00%

REP - Meade Township Treasurer	(1)	1/1	100.00%
Barbara Carpenter		78	69.03%
JoLynn Ross		35	30.97%
Write-In		0	0.00%
	Total ...	113	100.00%

REP - Meade Township Trustee	(1)	1/1	100.00%
Robert Johnson		93	61.18%
Jerry W. McNabb		59	38.82%

REP - Meade Township Trustee (cont'd.	(1)	1/1	100.00%
Write-In		0	0.00%
	Total ...	152	100.00%

REP - Oliver Township Supervisor	(1)	1/1	100.00%
Lawrence Krohn		130	100.00%
Write-In		0	0.00%
	Total ...	130	100.00%

REP - Oliver Township Clerk	(1)	1/1	100.00%
Robert D. Krohn		127	100.00%
Write-In		0	0.00%
	Total ...	127	100.00%

REP - Oliver Township Treasurer	(1)	1/1	100.00%
Jeanette Renn		128	100.00%
Write-In		0	0.00%
	Total ...	128	100.00%

REP - Oliver Township Trustee	(1)	1/1	100.00%
Thomas P. Ziel		126	100.00%
Write-In		0	0.00%
	Total ...	126	100.00%

REP - Paris Township Supervisor	(1)	1/1	100.00%
Write-In		0	0.00%
	Total ...	0	0.00%

REP - Paris Township Clerk	(1)	1/1	100.00%
Randy M. Weber		30	100.00%
Write-In		0	0.00%
	Total ...	30	100.00%

REP - Paris Township Treasurer	(1)	1/1	100.00%
Laurie Plonk		35	100.00%
Write-In		0	0.00%
	Total ...	35	100.00%

REP - Paris Township Trustee	(1)	1/1	100.00%
Ernest J. Essenmacher		33	62.26%
Angela Guza		20	37.74%
Write-In		0	0.00%
	Total ...	53	100.00%

REP - Pte. Aux Barques Supervisor	(1)	1/1	100.00%
Patricia R. Gotfredson		14	100.00%
Write-In		0	0.00%
	Total ...	14	100.00%

REP - Pte. Aux Barques Clerk	(1)	1/1	100.00%
Anne B. Milligan		14	100.00%
Write-In		0	0.00%
	Total ...	14	100.00%

REP - Pte. Aux Barques Treasurer	(1)	1/1	100.00%
Michael J. Farley		14	100.00%
Write-In		0	0.00%
	Total ...	14	100.00%

REP - Pte. Aux Barques Trustee	(1)	1/1	100.00%
Charles F. Clippert		14	51.85%
Clayton C. Purdy Jr.		12	44.44%
Peter W. Smith		1	3.70%
Write-In		0	0.00%
	Total ...	27	100.00%

REP - Pte. Aux Barques Constable	(1)	1/1	100.00%
Daniel J. Pratt		14	100.00%
Write-In		0	0.00%
	Total ...	14	100.00%

REP - Port Austin Township Supervisor	(1)	1/1	100.00%
Write-In		0	0.00%
	Total ...	0	0.00%

REP - Port Austin Township Clerk	(1)	1/1	100.00%
Write-In		0	0.00%
	Total ...	0	0.00%

REP - Port Austin Township Treasurer	(1)	1/1	100.00%
Write-In		0	0.00%
	Total ...	0	0.00%

REP - Port Austin Township Trustee	(1)	1/1	100.00%
Write-In		4	100.00%
	Total ...	4	100.00%

REP - Rubicon Township Supervisor	(1)	1/1	100.00%
Robert Oeschger		71	100.00%
Write-In		0	0.00%
	Total ...	71	100.00%

REP - Rubicon Township Clerk	(1)	1/1	100.00%
Peggy L. Emerick		72	100.00%
Write-In		0	0.00%
	Total ...	72	100.00%

REP - Rubicon Township Treasurer	(1)	1/1	100.00%
Terry D. Emerick		70	100.00%
Write-In		0	0.00%
	Total ...	70	100.00%

REP - Rubicon Township Trustee	(1)	1/1	100.00%
Brian Scholtz		71	89.87%
Write-In		8	10.13%
	Total ...	79	100.00%

REP - Sand Beach Township Supervisor	(1)	1/1	100.00%
Wade R. Mazure		184	100.00%
Write-In		0	0.00%
	Total ...	184	100.00%

REP - Sand Beach Township Clerk	(1)	1/1	100.00%
Linda Buchholz		184	100.00%
Write-In		0	0.00%
	Total ...	184	100.00%

REP - Sand Beach Township Treasurer	(1)	1/1	100.00%
James H. Kucharczyk		174	100.00%
Write-In		0	0.00%
	Total ...	174	100.00%

REP - Sand Beach Township Trustee	(1)	1/1	100.00%
Leonard Gajewski		133	43.61%
Daniel A. Lemanski		172	56.39%
Write-In		0	0.00%
	Total ...	305	100.00%

REP - Sebewaing Township Supervisor	(1)	1/1	100.00%
Write-In		0	0.00%
	Total ...	0	0.00%

REP - Sebewaing Township Clerk	(1)	1/1	100.00%
Kurt Bach		314	100.00%
Write-In		0	0.00%
	Total ...	314	100.00%

REP - Sebewaing Township Treasurer	(1)	1/1	100.00%
Amy S. Haag		287	100.00%
Write-In		0	0.00%
	Total ...	287	100.00%

REP - Sebewaing Township Trustee	(1)	1/1	100.00%
Michael W. Zagata		324	100.00%
Write-In		0	0.00%
	Total ...	324	100.00%

REP - Sheridan Township Supervisor	(1)	1/1	100.00%
Donald Heleski		56	100.00%
Write-In		0	0.00%
	Total ...	56	100.00%

REP - Sheridan Township Clerk	(1)	1/1	100.00%
Sharlene Hagen		55	100.00%
Write-In		0	0.00%
	Total ...	55	100.00%

REP - Sheridan Township Treasurer	(1)	1/1	100.00%
Vicki M. Roth		57	100.00%
Write-In		0	0.00%
	Total ...	57	100.00%

REP - Sheridan Township Trustee	(1)	1/1	100.00%
Ralph A. Binder		53	54.08%
Diane Leppek		45	45.92%
Write-In		0	0.00%
	Total ...	98	100.00%

REP - Sherman Township Supervisor	(1)	1/1	100.00%
Leo J. Emming		113	100.00%
Write-In		0	0.00%
	Total ...	113	100.00%

REP - Sherman Township Clerk	(1)	1/1	100.00%
Kathi J. Jahn		118	100.00%

REP - Sherman Township Clerk (cont'd.	(1)	1/1	100.00%
Write-In		0	0.00%
	Total ...	118	100.00%

REP - Sherman Township Treasurer	(1)	1/1	100.00%
Ladonna M. Volmering		118	100.00%
Write-In		0	0.00%
	Total ...	118	100.00%

REP - Sherman Township Trustee	(1)	1/1	100.00%
Jerome Hessling		114	100.00%
Write-In		0	0.00%
	Total ...	114	100.00%

REP - Sigel Township Supervisor	(1)	1/1	100.00%
Richard J. Maurer		48	100.00%
Write-In		0	0.00%
	Total ...	48	100.00%

REP - Sigel Township Clerk	(1)	1/1	100.00%
Don Wolschleger		53	100.00%
Write-In		0	0.00%
	Total ...	53	100.00%

REP - Sigel Township Treasurer	(1)	1/1	100.00%
Chris Grekowicz		48	100.00%
Write-In		0	0.00%
	Total ...	48	100.00%

REP - Sigel Township Trustee	(1)	1/1	100.00%
Bradley D. Essenmacher		42	48.84%
Bernard A. Sweeney		44	51.16%
Write-In		0	0.00%
	Total ...	86	100.00%

REP - Verona Township Supervisor	(1)	1/1	100.00%
Carl Rader		115	100.00%
Write-In		0	0.00%
	Total ...	115	100.00%

REP - Verona Township Clerk	(1)	1/1	100.00%
Joann Gerstenschlager		111	100.00%
Write-In		0	0.00%
	Total ...	111	100.00%

REP - Verona Township Treasurer	(1)	1/1	100.00%
Randi L. Guigar		45	36.59%
C. Marie Wahl		78	63.41%
Write-In		0	0.00%
	Total ...	123	100.00%

REP - Verona Township Trustee	(1)	1/1	100.00%
Ivan Burkhard		85	45.95%
Wayne Lubeski		100	54.05%
Write-In		0	0.00%
	Total ...	185	100.00%

REP - Winsor Township Supervisor	(1)	1/1	100.00%
John P. Kohr		161	100.00%
Write-In		0	0.00%
	Total ...	161	100.00%

REP - Winsor Township Clerk	(1)	1/1	100.00%
John E. Walsh		162	100.00%
Write-In		0	0.00%
	Total ...	162	100.00%

REP - Winsor Township Treasurer	(1)	1/1	100.00%
Nancy Heck		157	100.00%
Write-In		0	0.00%
	Total ...	157	100.00%

REP - Winsor Township Trustee	(1)	1/1	100.00%
Robin Buschlen		120	43.64%
David McCormick		155	56.36%
Write-In		0	0.00%
	Total ...	275	100.00%

REP - Bingham Twp. Pct. Del. - Rep.	(1)	1/1	100.00%
Robert Wayne Elliott		76	100.00%
Write-In		0	0.00%
	Total ...	76	100.00%

REP - Bloomfield Twp. Pct. Del. - Rep.	(1)	1/1	100.00%
Write-In		0	0.00%
	Total ...	0	0.00%

REP - Brookfield Twp. Pct. Del - Rep.	(1)	1/1	100.00%
Write-In		0	0.00%
	Total ...	0	0.00%

REP - Caseville Twp. Pct. Del - Rep.	(1)	1/1	100.00%
Write-In		0	0.00%
	Total ...	0	0.00%

REP - Chandler Twp. Pct. Del - Rep.	(1)	1/1	100.00%
Jerome Grammentz		47	100.00%
Write-In		0	0.00%
	Total ...	47	100.00%

REP - Colfax Twp. Pct. Del - Rep.	(1)	1/1	100.00%
Steven Lee Craig		74	44.85%
Peter Shupe		91	55.15%
Write-In		0	0.00%
	Total ...	165	100.00%

REP - Dwight Twp. Pct. Del - Rep.	(1)	1/1	100.00%
Write-In		0	0.00%
	Total ...	0	0.00%

REP - Fairhaven Twp. Pct. Del. - Rep.	(1)	1/1	100.00%
Write-In		0	0.00%
	Total ...	0	0.00%

REP - Gore Twp. Pct. Del. - Rep.	(1)	1/1	100.00%
Write-In		0	0.00%
	Total ...	0	0.00%

REP - Grant Twp. Pct. Del - Rep.	(1)	1/1	100.00%
Write-In		2	100.00%
	Total ...	2	100.00%

REP - Hume Twp. Pct. Del - Rep.	(1)	1/1	100.00%
Write-In		0	0.00%
	Total ...	0	0.00%

REP - Huron Twp. Pct. Del - Rep.	(1)	1/1	100.00%
Mary Ann Konrek		47	100.00%
Write-In		0	0.00%
	Total ...	47	100.00%

REP - Lake Twp. Pct. Del - Rep.	(1)	1/1	100.00%
Write-In		0	0.00%
	Total ...	0	0.00%

REP - Lincoln Twp. Pct. Del. - Rep.	(1)	1/1	100.00%
Raymond Peyerk		47	100.00%
Write-In		0	0.00%
	Total ...	47	100.00%

REP - McKinley Twp. Pct. Del - Rep.	(1)	1/1	100.00%
Write-In		7	100.00%
	Total ...	7	100.00%

REP - Meade Twp. Pct. Del - Rep.	(1)	1/1	100.00%
Kurtis Bottke		77	100.00%
Write-In		0	0.00%
	Total ...	77	100.00%

REP - Oliver Twp. Pct. Del - Rep.	(1)	1/1	100.00%
Write-In		0	0.00%
	Total ...	0	0.00%

REP - Paris Twp. Pct. Del - Rep.	(1)	1/1	100.00%
Write-In		0	0.00%
	Total ...	0	0.00%

REP - Pte. Aux Barques Pct. Del - Rep.	(1)	1/1	100.00%
Write-In		0	0.00%
	Total ...	0	0.00%

REP - Port Austin Twp. Pct. Del - Rep.	(1)	1/1	100.00%
Lori Babcock		120	59.41%
Patricia J. Jimkoski		82	40.59%
Write-In		0	0.00%
	Total ...	202	100.00%

REP - Rubicon Twp. Pct. Del - Rep.	(1)	1/1	100.00%
Vicky Wrobel		66	100.00%
Write-In		0	0.00%
	Total ...	66	100.00%

REP - Sand Beach Twp. Pct. Del - Rep.	(1)	1/1	100.00%
Arnold Koehn		143	25.67%
Harry Roggenbuck		151	27.11%

REP - Sand Beach Twp. Pct. Del - Rep.	(1)	1/1	100.00%
Carolene Schroeder		130	23.34%
Gerald Schroeder		133	23.88%
Write-In		0	0.00%
	Total ...	557	100.00%

REP - Sebewaing Twp. Pct. Del - Rep.	(1)	1/1	100.00%
Ernest A. Bottke		133	36.04%
Michelle Haley		236	63.96%
Write-In		0	0.00%
	Total ...	369	100.00%

REP - Sheridan Twp. Pct. Del - Rep.	(1)	1/1	100.00%
Write-In		0	0.00%
	Total ...	0	0.00%

REP - Sherman Twp. Pct. Del - Rep.	(1)	1/1	100.00%
Write-In		0	0.00%
	Total ...	0	0.00%

REP - Sigel Twp. Pct. Del - Rep.	(1)	1/1	100.00%
Ben Roggenbuck		42	100.00%
Write-In		0	0.00%
	Total ...	42	100.00%

REP - Verona Twp. Pct. Del - Rep.	(1)	1/1	100.00%
Carolyn Campagna		95	100.00%
Write-In		0	0.00%
	Total ...	95	100.00%

REP - Winsor Twp. Pct. Del - Rep.	(1)	1/1	100.00%
June Schweitzer		137	38.06%
Sara June Schweitzer		110	30.56%
Lee C. Wenskay		113	31.39%
Write-In		0	0.00%
	Total ...	360	100.00%

REP - City of Bad Axe Pct. Del - Rep.	(1)	1/1	100.00%
Anne C. Maedel-Cook		171	100.00%
Write-In		0	0.00%
	Total ...	171	100.00%

REP - City of Harbor Beach Pct. Del. Rep	(1)	1/1	100.00%
Curtis J. Boehmer		121	37.69%
Jennifer Holdwick		107	33.33%
Thomas R. Holdwick		93	28.97%
Write-In		0	0.00%
	Total ...	321	100.00%

REP - City of Caseville Precinct Del. - Re	(1)	1/1	100.00%
Write-In		0	0.00%
	Total ...	0	0.00%

DEM - United States Senator	(31)	31/31	100.00%
Debbie Stabenow		1,308	100.00%
Write-In		0	0.00%
	Total ...	1,308	100.00%

DEM - 10th Congressional Representativ	(31)	31/31	100.00%
Jerome George Quinn		584	55.67%
Chuck Stadler		465	44.33%
Write-In		0	0.00%
	Total ...	1,049	100.00%

DEM - 84th District State Representative	(31)	31/31	100.00%
Richard Lee Badger		71	4.80%
Terry L. Brown		1,408	95.20%
Write-In		0	0.00%
	Total ...	1,479	100.00%

DEM - Prosecuting Attorney	(31)	31/31	100.00%
Write-In		0	0.00%
	Total ...	0	0.00%

DEM - Sheriff	(31)	31/31	100.00%
Write-In		0	0.00%
	Total ...	0	0.00%

DEM - County Clerk	(31)	31/31	100.00%
Write-In		0	0.00%
	Total ...	0	0.00%

DEM - Treasurer	(31)	31/31	100.00%
Write-In		0	0.00%
	Total ...	0	0.00%

DEM - Register of Deeds	(31)	31/31	100.00%
Write-In		0	0.00%
	Total ...	0	0.00%

DEM - County Commissioner District 1	(3)	3/3	100.00%
John A. Horny		119	100.00%
Write-In		0	0.00%
	Total ...	119	100.00%

DEM - County Commissioner District 2	(5)	5/5	100.00%
Write-In		0	0.00%
	Total ...	0	0.00%

DEM - County Commissioner District 3	(4)	4/4	100.00%
Write-In		0	0.00%
	Total ...	0	0.00%

DEM - County Commissioner District 4	(4)	4/4	100.00%
Rich Swartzendruber		117	100.00%
Write-In		0	0.00%
	Total ...	117	100.00%

DEM - County Commissioner District 5	(3)	3/3	100.00%
Write-In		0	0.00%
	Total ...	0	0.00%

DEM - County Commissioner District 6	(6)	6/6	100.00%
Write-In		0	0.00%
	Total ...	0	0.00%

DEM - County Commissioner District 7	(6)	6/6	100.00%
Andrew R. Lockard		193	100.00%
Write-In		0	0.00%
	Total ...	193	100.00%

DEM - Bingham Township Supervisor	(1)	1/1	100.00%
Donald Wright		49	100.00%
Write-In		0	0.00%
	Total ...	49	100.00%

DEM - Bingham Township Clerk	(1)	1/1	100.00%
Joseph J. Trepkoski		53	100.00%
Write-In		0	0.00%
	Total ...	53	100.00%

DEM - Bingham Township Treasurer	(1)	1/1	100.00%
Write-In		0	0.00%
	Total ...	0	0.00%

DEM - Bingham Township Trustee	(1)	1/1	100.00%
Write-In		0	0.00%
	Total ...	0	0.00%

DEM - Bloomfield Township Supervisor	(1)	1/1	100.00%
Write-In		0	0.00%
	Total ...	0	0.00%

DEM - Bloomfield Township Clerk	(1)	1/1	100.00%
Write-In		0	0.00%
	Total ...	0	0.00%

DEM - Bloomfield Township Treasurer	(1)	1/1	100.00%
Write-In		2	100.00%
	Total ...	2	100.00%

DEM - Bloomfield Township Trustee	(1)	1/1	100.00%
Write-In		0	0.00%
	Total ...	0	0.00%

DEM - Brookfield Township Supervisor	(1)	1/1	100.00%
Write-In		0	0.00%
	Total ...	0	0.00%

DEM - Brookfield Township Clerk	(1)	1/1	100.00%
Write-In		0	0.00%
	Total ...	0	0.00%

DEM - Brookfield Township Treasurer	(1)	1/1	100.00%
Write-In		0	0.00%
	Total ...	0	0.00%

DEM - Brookfield Township Trustee	(1)	1/1	100.00%
Write-In		0	0.00%
	Total ...	0	0.00%

DEM - Caseville Township Supervisor	(1)	1/1	100.00%
Write-In		0	0.00%
	Total ...	0	0.00%

DEM - Caseville Township Clerk	(1)	1/1	100.00%
Write-In		0	0.00%
	Total ...	0	0.00%

DEM - Caseville Township Treasurer	(1)	1/1	100.00%
Write-In		0	0.00%
	Total ...	0	0.00%

DEM - Caseville Township Trustee	(1)	1/1	100.00%
Write-In		0	0.00%
	Total ...	0	0.00%

DEM - Chandler Township Supervisor	(1)	1/1	100.00%
Write-In		0	0.00%
	Total ...	0	0.00%

DEM - Chandler Township Clerk	(1)	1/1	100.00%
Write-In		0	0.00%
	Total ...	0	0.00%

DEM - Chandler Township Treasurer	(1)	1/1	100.00%
Write-In		0	0.00%
	Total ...	0	0.00%

DEM - Chandler Township Trustee	(1)	1/1	100.00%
Write-In		0	0.00%
	Total ...	0	0.00%

DEM - Colfax Township Supervisor	(1)	1/1	100.00%
Write-In		0	0.00%
	Total ...	0	0.00%

DEM - Colfax Township Clerk	(1)	1/1	100.00%
Write-In		0	0.00%
	Total ...	0	0.00%

DEM - Colfax Township Treasurer	(1)	1/1	100.00%
Write-In		0	0.00%
	Total ...	0	0.00%

DEM - Colfax Township Trustee	(1)	1/1	100.00%
Write-In		0	0.00%
	Total ...	0	0.00%

DEM - Dwight Township Supervisor	(1)	1/1	100.00%
Write-In		0	0.00%
	Total ...	0	0.00%

DEM - Dwight Township Clerk	(1)	1/1	100.00%
Write-In		0	0.00%
	Total ...	0	0.00%

DEM - Dwight Township Treasurer	(1)	1/1	100.00%
Write-In		0	0.00%
	Total ...	0	0.00%

DEM - Dwight Township Trustee	(1)	1/1	100.00%
Bernard Jaworski		21	100.00%
Write-In		0	0.00%
	Total ...	21	100.00%

DEM - Fairhaven Township Supervisor	(1)	1/1	100.00%
Write-In		0	0.00%
	Total ...	0	0.00%

DEM - Fairhaven Township Clerk	(1)	1/1	100.00%
Write-In		0	0.00%
	Total ...	0	0.00%

DEM - Fairhaven Township Treasurer	(1)	1/1	100.00%
Write-In		0	0.00%
	Total ...	0	0.00%

DEM - Fairhaven Township Trustee	(1)	1/1	100.00%
Write-In		0	0.00%
	Total ...	0	0.00%

DEM - Gore Township Supervisor	(1)	1/1	100.00%
Write-In		0	0.00%
	Total ...	0	0.00%

DEM - Gore Township Clerk	(1)	1/1	100.00%
Write-In		0	0.00%
	Total ...	0	0.00%

DEM - Gore Township Treasurer	(1)	1/1	100.00%
Write-In		0	0.00%
	Total ...	0	0.00%

DEM - Gore Township Trustee	(1)	1/1	100.00%
Write-In		0	0.00%
	Total ...	0	0.00%

DEM - Grant Township Supervisor	(1)	1/1	100.00%
Write-In		0	0.00%
	Total ...	0	0.00%

DEM - Grant Township Clerk	(1)	1/1	100.00%
JeriLynn Tordai		15	100.00%
Write-In		0	0.00%
	Total ...	15	100.00%

DEM - Grant Township Treasurer	(1)	1/1	100.00%
Write-In		0	0.00%
	Total ...	0	0.00%

DEM - Grant Township Trustee	(1)	1/1	100.00%
Write-In		0	0.00%
	Total ...	0	0.00%

DEM - Hume Township Supervisor	(1)	1/1	100.00%
Ken Pechette		21	100.00%
Write-In		0	0.00%
	Total ...	21	100.00%

DEM - Hume Township Clerk	(1)	1/1	100.00%
Write-In		0	0.00%
	Total ...	0	0.00%

DEM - Hume Township Treasurer	(1)	1/1	100.00%
Write-In		0	0.00%
	Total ...	0	0.00%

DEM - Hume Township Trustee	(1)	1/1	100.00%
Write-In		0	0.00%
	Total ...	0	0.00%

DEM - Huron Township Supervisor	(1)	1/1	100.00%
Write-In		0	0.00%
	Total ...	0	0.00%

DEM - Huron Township Clerk	(1)	1/1	100.00%
Write-In		0	0.00%
	Total ...	0	0.00%

DEM - Huron Township Treasurer	(1)	1/1	100.00%
Write-In		0	0.00%
	Total ...	0	0.00%

DEM - Huron Township Trustee	(1)	1/1	100.00%
Write-In		0	0.00%
	Total ...	0	0.00%

DEM - Huron Township Constable	(1)	1/1	100.00%
Write-In		0	0.00%
	Total ...	0	0.00%

DEM - Lake Township Supervisor	(1)	1/1	100.00%
Robert T. Smith		37	100.00%
Write-In		0	0.00%
	Total ...	37	100.00%

DEM - Lake Township Clerk	(1)	1/1	100.00%
Write-In		0	0.00%
	Total ...	0	0.00%

DEM - Lake Township Treasurer	(1)	1/1	100.00%
Dorothy J. Fischer		69	100.00%
Write-In		0	0.00%
	Total ...	69	100.00%

DEM - Lake Township Trustee	(1)	1/1	100.00%
Louis J. Colletta		51	47.22%
Clay Kelterborn		57	52.78%
Write-In		0	0.00%
	Total ...	108	100.00%

DEM - Lincoln Township Supervisor	(1)	1/1	100.00%
Write-In		0	0.00%
	Total ...	0	0.00%

DEM - Lincoln Township Clerk	(1)	1/1	100.00%
Write-In		0	0.00%
	Total ...	0	0.00%

DEM - Lincoln Township Treasurer	(1)	1/1	100.00%
Write-In		0	0.00%
	Total ...	0	0.00%

DEM - Lincoln Township Trustee	(1)	1/1	100.00%
Write-In		0	0.00%
	Total ...	0	0.00%

DEM - Lincoln Township Constable	(1)	1/1	100.00%
Write-In		0	0.00%
	Total ...	0	0.00%

DEM - McKinley Township Supervisor	(1)	1/1	100.00%
Write-In		0	0.00%
	Total ...	0	0.00%

DEM - McKinley Township Clerk	(1)	1/1	100.00%
Write-In		0	0.00%
	Total ...	0	0.00%

DEM - McKinley Township Treasurer	(1)	1/1	100.00%
Write-In		0	0.00%
	Total ...	0	0.00%

DEM - McKinley Township Trustee	(1)	1/1	100.00%
Write-In		0	0.00%
	Total ...	0	0.00%

DEM - Meade Township Supervisor	(1)	1/1	100.00%
Write-In		0	0.00%
	Total ...	0	0.00%

DEM - Meade Township Clerk	(1)	1/1	100.00%
Write-In		0	0.00%
	Total ...	0	0.00%

DEM - Meade Township Treasurer	(1)	1/1	100.00%
Write-In		0	0.00%
	Total ...	0	0.00%

DEM - Meade Township Trustee	(1)	1/1	100.00%
Write-In		0	0.00%
	Total ...	0	0.00%

DEM - Oliver Township Supervisor	(1)	1/1	100.00%
Write-In		0	0.00%
	Total ...	0	0.00%

DEM - Oliver Township Clerk	(1)	1/1	100.00%
Write-In		0	0.00%
	Total ...	0	0.00%

DEM - Oliver Township Treasurer	(1)	1/1	100.00%
Write-In		0	0.00%
	Total ...	0	0.00%

DEM - Oliver Township Trustee	(1)	1/1	100.00%
Alfredo Santos Sr.		53	100.00%
Write-In		0	0.00%
	Total ...	53	100.00%

DEM - Paris Township Supervisor	(1)	1/1	100.00%
Ronald M. Smalley		11	100.00%
Write-In		0	0.00%
	Total ...	11	100.00%

DEM - Paris Township Clerk	(1)	1/1	100.00%
Write-In		0	0.00%
	Total ...	0	0.00%

DEM - Paris Township Treasurer	(1)	1/1	100.00%
Write-In		0	0.00%
	Total ...	0	0.00%

DEM - Paris Township Trustee	(1)	1/1	100.00%
Write-In		0	0.00%
	Total ...	0	0.00%

DEM - Pte. Aux Barques Supervisor	(1)	1/1	100.00%
Write-In		0	0.00%
	Total ...	0	0.00%

DEM - Pte. Aux Barques Clerk	(1)	1/1	100.00%
Write-In		0	0.00%
	Total ...	0	0.00%

DEM - Pte. Aux Barques Treasurer	(1)	1/1	100.00%
Write-In		0	0.00%
	Total ...	0	0.00%

DEM - Pte. Aux Barques Trustee	(1)	1/1	100.00%
Write-In		0	0.00%
	Total ...	0	0.00%

DEM - Pte. Aux Barques Constable	(1)	1/1	100.00%
Write-In		0	0.00%
	Total ...	0	0.00%

DEM - Port Austin Township Supervisor	(1)	1/1	100.00%
Darcie Finan		86	100.00%
Write-In		0	0.00%
	Total ...	86	100.00%

DEM - Port Austin Township Clerk	(1)	1/1	100.00%
Debra Hubbard		88	100.00%
Write-In		0	0.00%
	Total ...	88	100.00%

DEM - Port Austin Township Treasurer	(1)	1/1	100.00%
Mary Clancy Andreski		90	100.00%
Write-In		0	0.00%
	Total ...	90	100.00%

DEM - Port Austin Township Trustee	(1)	1/1	100.00%
Diane M. Jodoin		88	100.00%
Write-In		0	0.00%
	Total ...	88	100.00%

DEM - Rubicon Township Supervisor	(1)	1/1	100.00%
Write-In		0	0.00%
	Total ...	0	0.00%

DEM - Rubicon Township Clerk	(1)	1/1	100.00%
Write-In		0	0.00%
	Total ...	0	0.00%

DEM - Rubicon Township Treasurer	(1)	1/1	100.00%
Write-In		0	0.00%
	Total ...	0	0.00%

DEM - Rubicon Township Trustee	(1)	1/1	100.00%
Write-In		0	0.00%
	Total ...	0	0.00%

DEM - Sand Beach Township Supervisor	(1)	1/1	100.00%
Write-In		0	0.00%
	Total ...	0	0.00%

DEM - Sand Beach Township Clerk	(1)	1/1	100.00%
Write-In		0	0.00%
	Total ...	0	0.00%

DEM - Sand Beach Township Treasurer	(1)	1/1	100.00%
Write-In		0	0.00%
	Total ...	0	0.00%

DEM - Sand Beach Township Trustee	(1)	1/1	100.00%
Write-In		0	0.00%
	Total ...	0	0.00%

DEM - Sebewaing Township Supervisor	(1)	1/1	100.00%
Write-In		0	0.00%
	Total ...	0	0.00%

DEM - Sebewaing Township Clerk	(1)	1/1	100.00%
Write-In		0	0.00%
	Total ...	0	0.00%

DEM - Sebewaing Township Treasurer	(1)	1/1	100.00%
Write-In		0	0.00%
	Total ...	0	0.00%

DEM - Sebewaing Township Trustee	(1)	1/1	100.00%
Ted Maule		29	49.15%
Gary A. Volz		30	50.85%
Write-In		0	0.00%
	Total ...	59	100.00%

DEM - Sheridan Township Supervisor	(1)	1/1	100.00%
Write-In		0	0.00%
	Total ...	0	0.00%

DEM - Sheridan Township Clerk	(1)	1/1	100.00%
Write-In		0	0.00%
	Total ...	0	0.00%

DEM - Sheridan Township Treasurer	(1)	1/1	100.00%
Write-In		0	0.00%
	Total ...	0	0.00%

DEM - Sheridan Township Trustee	(1)	1/1	100.00%
Write-In		0	0.00%
	Total ...	0	0.00%

DEM - Sherman Township Supervisor	(1)	1/1	100.00%
Write-In		0	0.00%
	Total ...	0	0.00%

DEM - Sherman Township Clerk	(1)	1/1	100.00%
Write-In		0	0.00%
	Total ...	0	0.00%

DEM - Sherman Township Treasurer	(1)	1/1	100.00%
Write-In		0	0.00%
	Total ...	0	0.00%

DEM - Sherman Township Trustee	(1)	1/1	100.00%
Lillian Sheasby		26	100.00%
Write-In		0	0.00%
	Total ...	26	100.00%

DEM - Sigel Township Supervisor	(1)	1/1	100.00%
Write-In		0	0.00%
	Total ...	0	0.00%

DEM - Sigel Township Clerk	(1)	1/1	100.00%
Write-In		0	0.00%
	Total ...	0	0.00%

DEM - Sigel Township Treasurer	(1)	1/1	100.00%
Write-In		0	0.00%
	Total ...	0	0.00%

DEM - Sigel Township Trustee	(1)	1/1	100.00%
Write-In		0	0.00%
	Total ...	0	0.00%

DEM - Verona Township Supervisor	(1)	1/1	100.00%
Write-In		0	0.00%
	Total ...	0	0.00%

DEM - Verona Township Clerk	(1)	1/1	100.00%
Write-In		0	0.00%
	Total ...	0	0.00%

DEM - Verona Township Treasurer	(1)	1/1	100.00%
Write-In		0	0.00%
	Total ...	0	0.00%

DEM - Verona Township Trustee	(1)	1/1	100.00%
Write-In		0	0.00%
	Total ...	0	0.00%

DEM - Winsor Township Supervisor	(1)	1/1	100.00%
Write-In		0	0.00%
	Total ...	0	0.00%

DEM - Winsor Township Clerk	(1)	1/1	100.00%
Write-In		0	0.00%
	Total ...	0	0.00%

DEM - Winsor Township Treasurer	(1)	1/1	100.00%
Write-In		0	0.00%
	Total ...	0	0.00%

DEM - Winsor Township Trustee	(1)	1/1	100.00%
Write-In		0	0.00%
	Total ...	0	0.00%

DEM - Bingham Twp. Pc.t Del. - Dem.	(1)	1/1	100.00%
Richard Kain		47	59.49%
Adam Kain		32	40.51%
Write-In		0	0.00%
	Total ...	79	100.00%

DEM - Bloomfield Twp. Pct. Del - Dem.	(1)	1/1	100.00%
Write-In		0	0.00%
	Total ...	0	0.00%

DEM - Brookfield Twp. Pct. Del - Dem.	(1)	1/1	100.00%
Write-In		0	0.00%
	Total ...	0	0.00%

DEM - Caseville Twp. Pct. Del - Dem.	(1)	1/1	100.00%
Robert J. Rose		53	40.15%
Elizabeth V. Weisenbach		79	59.85%
Write-In		0	0.00%
	Total ...	132	100.00%

DEM - Chandler Twp. Pct. Del - Dem.	(1)	1/1	100.00%
Write-In		0	0.00%
	Total ...	0	0.00%

DEM - Colfax Twp. Pct. Del - Dem.	(1)	1/1	100.00%
Write-In		0	0.00%
	Total ...	0	0.00%

DEM - Dwight Twp. Pct. Del - Dem.	(1)	1/1	100.00%
Write-In		0	0.00%
	Total ...	0	0.00%

DEM - Fairhaven Twp. Pct. Del. - Dem.	(1)	1/1	100.00%
Write-In		0	0.00%
	Total ...	0	0.00%

DEM - Gore Twp. Pct. Del - Dem.	(1)	1/1	100.00%
Sandra J. Monthei		12	100.00%
Write-In		0	0.00%
	Total ...	12	100.00%

DEM - Grant Twp. Pct. Del - Dem.	(1)	1/1	100.00%
Write-In		0	0.00%
	Total ...	0	0.00%

DEM - Hume Twp. Pct. Del - Dem.	(1)	1/1	100.00%
William Conger		26	100.00%
Write-In		0	0.00%
	Total ...	26	100.00%

DEM - Huron Twp. Pct. Del - Dem.	(1)	1/1	100.00%
Write-In		0	0.00%
	Total ...	0	0.00%

DEM - Lake Twp. Pct. Del - Dem.	(1)	1/1	100.00%
Louis J. Colletta		53	33.76%
Charlie Henry		53	33.76%
Jeanne Henry		51	32.48%
Write-In		0	0.00%
	Total ...	157	100.00%

DEM - Lincoln Twp. Pct. Del - Dem.	(1)	1/1	100.00%
Write-In		0	0.00%
	Total ...	0	0.00%

DEM - McKinley Twp. Pct. Del - Dem.	(1)	1/1	100.00%
Write-In		0	0.00%
	Total ...	0	0.00%

DEM - Meade Twp. Pct. Del - Dem.	(1)	1/1	100.00%
Write-In		0	0.00%
	Total ...	0	0.00%

DEM - Oliver Twp. Pct. Del - Dem.	(1)	1/1	100.00%
Write-In		0	0.00%
	Total ...	0	0.00%

DEM - Paris Twp. Pct. Del - Dem.	(1)	1/1	100.00%
Write-In		0	0.00%
	Total ...	0	0.00%

DEM - Pte. Aux Barques Pct. Del - Dem.	(1)	1/1	100.00%
Write-In		0	0.00%
	Total ...	0	0.00%

DEM - Port Austin Twp. Pct. Del - Dem	(1)	1/1	100.00%
Edward Sera		90	100.00%
Write-In		0	0.00%
	Total ...	90	100.00%

DEM - Rubicon Twp. Pct. Del - Dem.	(1)	1/1	100.00%
Write-In		0	0.00%
	Total ...	0	0.00%

DEM - Sand Beach Twp. Pct. Del - Dem.	(1)	1/1	100.00%
Judy M. Swartz		26	100.00%
Write-In		0	0.00%
	Total ...	26	100.00%

DEM - Sebewaing Twp. Pct. Del - Dem.	(1)	1/1	100.00%
Ted Maule		40	100.00%
Write-In		0	0.00%
Total ...		40	100.00%

DEM - Sheridan Twp. Pct. Del - Dem.	(1)	1/1	100.00%
Write-In		0	0.00%
Total ...		0	0.00%

DEM - Sherman Twp. Pct. Del - Dem.	(1)	1/1	100.00%
Write-In		0	0.00%
Total ...		0	0.00%

DEM - Sigel Twp. Pct. Del - Dem.	(1)	1/1	100.00%
Write-In		0	0.00%
Total ...		0	0.00%

DEM - Verona Twp. Pct. Del - Dem.	(1)	1/1	100.00%
Nicholas J. Varner		42	100.00%
Write-In		0	0.00%
Total ...		42	100.00%

DEM - Winsor Twp. Pct. Del - Dem.	(1)	1/1	100.00%
Jack Jensen		68	100.00%
Write-In		0	0.00%
Total ...		68	100.00%

DEM - City of Bad Axe Pct. Del - Dem.	(1)	1/1	100.00%
Craig A. Harris		61	46.56%
David A. McDonald		70	53.44%
Write-In		0	0.00%
Total ...		131	100.00%

DEM - City of Harbor Beach Pct. Del. Den	(1)	1/1	100.00%
Sheila Blain		30	28.04%
James Ezack		36	33.64%
Penny C. Letts		41	38.32%
Write-In		0	0.00%
Total ...		107	100.00%

DEM - City of Caseville Precinct Del. - De	(1)	1/1	100.00%
Dorothy J. Rathje		56	51.85%
Kenneth W. Rathje		52	48.15%

DEM - City of Caseville Precinct Del. - De	(1)	1/1	100.00%
Write-In		0	0.00%
Total ...		108	100.00%

County Senior Citizen Proposal	(31)	31/31	100.00%
YES		3,911	78.14%
NO		1,094	21.86%
Total ...		5,005	100.00%

County Transit Corporation Proposal	(31)	31/31	100.00%
YES		3,658	73.16%
NO		1,342	26.84%
Total ...		5,000	100.00%

County Department of Veterans Affairs	(31)	31/31	100.00%
YES		4,053	81.85%
NO		899	18.15%
Total ...		4,952	100.00%

County Millage Increase for Older Citizer	(31)	31/31	100.00%
YES		2,812	57.06%
NO		2,116	42.94%
Total ...		4,928	100.00%

Bloomfield Township Road Millage	(1)	1/1	100.00%
YES		86	87.76%
NO		12	12.24%
Total ...		98	100.00%

Caseville Township Gypsy Moth Suppres	(1)	1/1	100.00%
YES		326	77.62%
NO		94	22.38%
Total ...		420	100.00%

Colfax Township Millage Renewal	(1)	1/1	100.00%
YES		139	76.80%
NO		42	23.20%
Total ...		181	100.00%

Lincoln Township Road Millage	(1)	1/1	100.00%
YES		69	83.13%
NO		14	16.87%
Total ...		83	100.00%

Meade Township Road Millage	(1)	1/1	100.00%
YES		96	64.00%
NO		54	36.00%
Total ...		150	100.00%

Oliver Township Road Millage	(1)	1/1	100.00%
YES		163	81.09%
NO		38	18.91%
Total ...		201	100.00%

Oliver Township Fire and Ambulance	(1)	1/1	100.00%
YES		180	86.96%
NO		27	13.04%
Total ...		207	100.00%

Oliver Township Pigeon District Library I	(1)	1/1	100.00%
YES		146	72.28%
NO		56	27.72%
Total ...		202	100.00%

Sebewaing Township Road Millage	(1)	1/1	100.00%
YES		257	65.06%
NO		138	34.94%
Total ...		395	100.00%

Sebewaing Township New Millage For R	(1)	1/1	100.00%
YES		163	41.69%
NO		228	58.31%
Total ...		391	100.00%

Sheridan Township Fire and Ambulance	(1)	1/1	100.00%
YES		63	87.50%
NO		9	12.50%
Total ...		72	100.00%

Sheridan Township Road Millage Renew	(1)	1/1	100.00%
YES		60	84.51%
NO		11	15.49%
Total ...		71	100.00%

Windsor Township Proposition 1	(1)	1/1	100.00%
YES		191	69.20%
NO		85	30.80%
Total ...		276	100.00%

Windsor Township Proposition 2	(1)	1/1	100.00%
YES		173	65.04%
NO		93	34.96%
Total ...		266	100.00%

Gore Township Road Millage Renewal	(1)	1/1	100.00%
YES		39	82.98%
NO		8	17.02%
Total ...		47	100.00%

Gore Township Ambulance Millage Rene	(1)	1/1	100.00%
YES		43	91.49%
NO		4	8.51%
Total ...		47	100.00%

Chandler Township Road Millage	(1)	1/1	100.00%
YES		57	85.07%
NO		10	14.93%
Total ...		67	100.00%

Chandler Township Emergency Services	(1)	1/1	100.00%
YES		52	76.47%
NO		16	23.53%
Total ...		68	100.00%

Fairhaven Township Road Millage Renev	(1)	1/1	100.00%
YES		112	74.17%
NO		39	25.83%
Total ...		151	100.00%

Fairhaven Township Fire and Ambulance	(1)	1/1	100.00%
YES		106	69.74%
NO		46	30.26%
Total ...		152	100.00%

Caseville Public School Building and Sit	(3)	3/3	100.00%
YES		301	53.65%
NO		260	46.35%
Total ...		561	100.00%

Laker School Bonding Proposal	(13)	13/13	100.00%
YES		651	57.16%
NO		488	42.84%
Total ...		1,139	100.00%

Port Hope Proposition to reduce boards	(4)	4/4	100.00%
YES		173	88.27%
NO		23	11.73%
	Total ...	196	100.00%

INGHAM COUNTY Statement of Vote
INGHAM_AUG_2012_E

300230	DEMOCRATIC REP IN CONGRESS 8TH DISTRICT																
	Registration	Ballots Cast	Turnout (%)		Lance Enderle	Write-In											
Leroy Township Precinct 1 88	1680	281	16.73		43	0											
Leroy Township Precinct 1 - Manu	1680	0	0.00		0	0											
Leroy Township Precinct 1 - Clerk	1680	0	0.00		0	0											
Leroy Township Precinct 2 89	917	0	0.00		0	0											
Leroy Township Precinct 2 - Manu	917	116	12.65		18	0											
Leroy Township Precinct 2 - Clerk	917	0	0.00		0	0											
Leslie Township Precinct 1 90	1792	0	0.00		0	0											
Leslie Township Precinct 1 - Manu	1792	351	19.59		85	0											
Leslie Township Precinct 1 - Clerk	1792	0	0.00		0	0											
Locke Township Precinct 1 91	1369	0	0.00		0	0											
Locke Township Precinct 1 - Manu	1369	225	16.44		61	0											
Locke Township Precinct 1 - Clerk	1369	0	0.00		0	0											
Meridian Charter Township Precir	1523	557	36.57		256	0											
Meridian Charter Township Precir	1523	0	0.00		0	0											
Meridian Charter Township Precir	1523	0	0.00		0	0											
Meridian Charter Township Precir	1518	321	21.15		168	1											
Meridian Charter Township Precir	1518	0	0.00		0	0											
Meridian Charter Township Precir	1518	0	0.00		0	0											
Meridian Charter Township Precir	1382	357	25.83		164	0											
Meridian Charter Township Precir	1382	0	0.00		0	0											
Meridian Charter Township Precir	1382	0	0.00		0	0											
Meridian Charter Township Precir	2019	470	23.28		193	2											
Meridian Charter Township Precir	2019	0	0.00		0	0											
Meridian Charter Township Precir	2019	0	0.00		0	0											
Meridian Charter Township Precir	1582	421	26.61		209	0											
Meridian Charter Township Precir	1582	0	0.00		0	0											
Meridian Charter Township Precir	1582	0	0.00		0	0											
Meridian Charter Township Precir	1083	264	24.38		124	1											
Meridian Charter Township Precir	1083	0	0.00		0	0											
Meridian Charter Township Precir	1083	0	0.00		0	0											
Meridian Charter Township Precir	1723	523	30.35		245	1											
Meridian Charter Township Precir	1723	0	0.00		0	0											
Meridian Charter Township Precir	1723	0	0.00		0	0											
Meridian Charter Township Precir	2011	578	28.74		296	1											
Meridian Charter Township Precir	2011	0	0.00		0	0											
Meridian Charter Township Precir	2011	0	0.00		0	0											
Meridian Charter Township Precir	1513	527	34.83		266	0											
Meridian Charter Township Precir	1513	0	0.00		0	0											
Meridian Charter Township Precir	1513	0	0.00		0	0											
Meridian Charter Township Precir	1608	595	37.00		300	1											
Meridian Charter Township Precir	1608	0	0.00		0	0											
Meridian Charter Township Precir	1608	0	0.00		0	0											
Meridian Charter Township Precir	917	357	38.93		182	0											
Meridian Charter Township Precir	917	0	0.00		0	0											
Meridian Charter Township Precir	917	0	0.00		0	0											
Meridian Charter Township Precir	958	256	26.72		168	1											
Meridian Charter Township Precir	958	0	0.00		0	0											
Meridian Charter Township Precir	958	0	0.00		0	0											
Meridian Charter Township Precir	1318	446	33.84		236	0											
Meridian Charter Township Precir	1318	0	0.00		0	0											
Meridian Charter Township Precir	1318	0	0.00		0	0											
Meridian Charter Township Precir	1536	464	30.21		228	1											
Meridian Charter Township Precir	1536	0	0.00		0	0											
Meridian Charter Township Precir	1536	0	0.00		0	0											
Meridian Charter Township Precir	1480	610	41.22		270	1											
Meridian Charter Township Precir	1480	0	0.00		0	0											
Meridian Charter Township Precir	1480	0	0.00		0	0											
Meridian Charter Township Precir	2026	460	22.70		225	0											
Meridian Charter Township Precir	2026	0	0.00		0	0											
Meridian Charter Township Precir	2026	0	0.00		0	0											
Meridian Charter Township Precir	1520	235	15.46		144	0											

INGHAM COUNTY Statement of Vote
INGHAM_AUG_2012_E

300230	DEMOCRATIC REP IN CONGRESS 8TH DISTRICT															
	Registration	Ballots Cast	Turnout (%)		Lance Enderle	Write-In										
Meridian Charter Township Precir	1520	0	0.00		0	0										
Meridian Charter Township Precir	1520	0	0.00		0	0										
Meridian Charter Township Precir	1400	471	33.64		193	1										
Meridian Charter Township Precir	1400	0	0.00		0	0										
Meridian Charter Township Precir	1400	0	0.00		0	0										
Meridian Charter Township Precir	1461	473	32.38		184	1										
Meridian Charter Township Precir	1461	1	0.07		0	0										
Meridian Charter Township Precir	1461	0	0.00		0	0										
Onondaga Township Precinct 1	2281	332	14.56		59	0										
Onondaga Township Precinct 1 -	2281	0	0.00		0	0										
Onondaga Township Precinct 1 -	2281	0	0.00		0	0										
Stockbridge Township Precinct 1	1536	0	0.00		0	0										
Stockbridge Township Precinct 1	1536	286	18.62		84	1										
Stockbridge Township Precinct 1	1536	0	0.00		0	0										
Stockbridge Township Precinct 2	1268	0	0.00		0	0										
Stockbridge Township Precinct 2	1268	198	15.62		71	1										
Stockbridge Township Precinct 2	1268	0	0.00		0	0										
Vevay Township Precinct 1 114	1770	0	0.00		0	0										
Vevay Township Precinct 1 - Man	1770	364	20.56		80	0										
Vevay Township Precinct 1 - Clerl	1770	0	0.00		0	0										
Vevay Township Precinct 2 115	1124	0	0.00		0	0										
Vevay Township Precinct 2 - Man	1124	403	35.85		74	0										
Vevay Township Precinct 2 - Clerl	1124	0	0.00		0	0										
Wheatfield Township Precinct 1	1275	290	22.75		66	0										
Wheatfield Township Precinct 1 -	1275	0	0.00		0	0										
Wheatfield Township Precinct 1 -	1275	0	0.00		0	0										
White Oak Township Precinct 1	847	0	0.00		0	0										
White Oak Township Precinct 1 -	847	110	12.99		20	1										
White Oak Township Precinct 1 -	847	0	0.00		0	0										
Williamstown Township Precinct 1	2172	0	0.00		0	0										
Williamstown Township Precinct 1	2172	466	21.45		171	0										
Williamstown Township Precinct 1	2172	0	0.00		0	0										
Williamstown Township Precinct 2	1933	0	0.00		0	0										
Williamstown Township Precinct 2	1933	453	23.44		153	0										
Williamstown Township Precinct 2	1933	0	0.00		0	0										
Precinct Totals	194829	23966	12.30		12072	59										
Manual Entry Totals	194829	8833	4.53		3106	11										
Clerk Pack Totals	194829	0	0.00		0	0										
Grand Totals	194829	36975	18.98		17267	77										
AV Precincts Totals	103462	4176	4.04		2089	7										

INGHAM COUNTY Statement of Vote Summary
INGHAM_AUG_2012_E

	NON PARTISAN 30TH CIRCUIT JUDGE OF THE CIRCUIT COURT															
	Registration	Ballots Cast	Turnout (%)		Cherie Ford	Jim Jamo	Ayanna Jones	Ken Ross	Wanda M. Stokes	Write-In						
Precinct Location Totals	194,829	23,966	12.30		2412	6524	2373	4663	3594	37						
Manual Entry Totals	194,829	8,833	4.53		876	2286	539	1486	1564	16						
Clerk Pack Totals	194,829	0	0.00		0	0	0	0	0	0						
AV Precincts Totals	103,462	4,176	4.04		741	767	265	882	910	8						
Grand Totals	194,829	36,975	18.98		4029	9577	3177	7031	6068	61						

INGHAM COUNTY Statement of Vote
INGHAM_AUG_2012_E

100453	NON PARTISAN 30TH CIRCUIT JUDGE OF THE CIRCUIT COURT															
	Registration	Ballots Cast	Turnout (%)		Charles Ford	Jim Jamo	Ayanna Jones	Ken Ross	Wanda M. Stokes	Write-In						
City of East Lansing Precinct 1	1387	1	0.07		0	0	0	0	1	0						
City of East Lansing Precinct 1 - M	1387	0	0.00		0	0	0	0	0	0						
City of East Lansing Precinct 1 - C	1387	0	0.00		0	0	0	0	0	0						
City of East Lansing Precinct 2	1855	296	15.96		16	95	22	82	36	2						
City of East Lansing Precinct 2 - M	1855	0	0.00		0	0	0	0	0	0						
City of East Lansing Precinct 2 - C	1855	0	0.00		0	0	0	0	0	0						
City of East Lansing Precinct 3	1839	651	35.40		22	362	27	139	40	1						
City of East Lansing Precinct 3 - M	1839	0	0.00		0	0	0	0	0	0						
City of East Lansing Precinct 3 - C	1839	0	0.00		0	0	0	0	0	0						
City of East Lansing Precinct 4	1949	597	30.63		29	245	36	142	69	1						
City of East Lansing Precinct 4 - M	1949	0	0.00		0	0	0	0	0	0						
City of East Lansing Precinct 4 - C	1949	0	0.00		0	0	0	0	0	0						
City of East Lansing Precinct 5	2141	0	0.00		0	0	0	0	0	0						
City of East Lansing Precinct 5 - M	2141	570	26.62		36	180	37	126	95	2						
City of East Lansing Precinct 5 - C	2141	0	0.00		0	0	0	0	0	0						
City of East Lansing Precinct 6	1036	267	25.77		13	91	23	47	43	0						
City of East Lansing Precinct 6 - M	1036	0	0.00		0	0	0	0	0	0						
City of East Lansing Precinct 6 - C	1036	0	0.00		0	0	0	0	0	0						
City of East Lansing Precinct 7	1502	548	36.35		41	255	17	96	41	2						
City of East Lansing Precinct 7 - M	1502	0	0.00		0	0	0	0	0	0						
City of East Lansing Precinct 7 - C	1502	0	0.00		0	0	0	0	0	0						
City of East Lansing Precinct 8	1043	267	25.60		19	106	16	55	29	0						
City of East Lansing Precinct 8 - M	1043	0	0.00		0	0	0	0	0	0						
City of East Lansing Precinct 8 - C	1043	0	0.00		0	0	0	0	0	0						
City of East Lansing Precinct 9	1194	287	24.04		12	77	35	74	30	0						
City of East Lansing Precinct 9 - M	1194	0	0.00		0	0	0	0	0	0						
City of East Lansing Precinct 9 - C	1194	0	0.00		0	0	0	0	0	0						
City of East Lansing Precinct 10	1398	189	13.52		13	48	12	38	37	0						
City of East Lansing Precinct 10 -	1398	0	0.00		0	0	0	0	0	0						
City of East Lansing Precinct 10 -	1398	0	0.00		0	0	0	0	0	0						
City of East Lansing Precinct 11	2140	614	28.69		38	177	37	167	83	0						
City of East Lansing Precinct 11 -	2140	0	0.00		0	0	0	0	0	0						
City of East Lansing Precinct 11 -	2140	0	0.00		0	0	0	0	0	0						
City of East Lansing Precinct 12	1332	39	2.93		4	5	4	5	6	0						
City of East Lansing Precinct 12 -	1332	0	0.00		0	0	0	0	0	0						
City of East Lansing Precinct 12 -	1332	0	0.00		0	0	0	0	0	0						
City of East Lansing Precinct 13	1120	3	0.27		0	0	0	0	0	0						
City of East Lansing Precinct 13 -	1120	0	0.00		0	0	0	0	0	0						
City of East Lansing Precinct 13 -	1120	0	0.00		0	0	0	0	0	0						
City of East Lansing Precinct 14	1426	3	0.21		0	0	1	0	1	0						
City of East Lansing Precinct 14 -	1426	0	0.00		0	0	0	0	0	0						
City of East Lansing Precinct 14 -	1426	0	0.00		0	0	0	0	0	0						
City of East Lansing Precinct 15	1776	11	0.62		1	6	3	0	0	0						
City of East Lansing Precinct 15 -	1776	0	0.00		0	0	0	0	0	0						
City of East Lansing Precinct 15 -	1776	0	0.00		0	0	0	0	0	0						
City of East Lansing Precinct 16	811	182	22.44		10	57	17	35	22	0						
City of East Lansing Precinct 16 -	811	0	0.00		0	0	0	0	0	0						
City of East Lansing Precinct 16 -	811	0	0.00		0	0	0	0	0	0						
City of Lansing Ward 1 Precinct 1	2491	167	6.70		26	21	26	38	28	1						
City of Lansing Ward 1 Precinct 1	2491	0	0.00		0	0	0	0	0	0						
City of Lansing Ward 1 Precinct 1	2491	0	0.00		0	0	0	0	0	0						
City of Lansing Ward 1 Precinct 1	2491	84	3.37		18	13	9	20	13	0						
City of Lansing Ward 1 Precinct 2	2399	145	6.04		24	22	23	29	30	0						
City of Lansing Ward 1 Precinct 2	2399	0	0.00		0	0	0	0	0	0						
City of Lansing Ward 1 Precinct 2	2399	0	0.00		0	0	0	0	0	0						
City of Lansing Ward 1 Precinct 2	2399	62	2.58		7	7	4	15	18	0						
City of Lansing Ward 1 Precinct 3	2040	389	19.07		24	158	31	77	49	0						
City of Lansing Ward 1 Precinct 3	2040	0	0.00		0	0	0	0	0	0						
City of Lansing Ward 1 Precinct 3	2040	0	0.00		0	0	0	0	0	0						
City of Lansing Ward 1 Precinct 3	2040	258	12.65		25	102	10	42	39	0						
City of Lansing Ward 1 Precinct 4	2082	279	13.40		33	91	19	65	24	0						

INGHAM COUNTY Statement of Vote
INGHAM_AUG_2012_E

100453	NON PARTISAN 30TH CIRCUIT JUDGE OF THE CIRCUIT COURT															
	Registration	Ballots Cast	Turnout (%)		Charles Ford	Jim Jamo	Ayanna Jones	Ken Ross	Wanda M. Stokes	Write-In						
City of Lansing Ward 1 Precinct 4	2082	0	0.00		0	0	0	0	0	0						
City of Lansing Ward 1 Precinct 4	2082	0	0.00		0	0	0	0	0	0						
City of Lansing Ward 1 Precinct 4	2082	103	4.95		15	26	6	29	13	0						
City of Lansing Ward 1 Precinct 5	2085	253	12.13		32	57	26	81	29	0						
City of Lansing Ward 1 Precinct 5	2085	0	0.00		0	0	0	0	0	0						
City of Lansing Ward 1 Precinct 5	2085	0	0.00		0	0	0	0	0	0						
City of Lansing Ward 1 Precinct 6	2085	59	2.83		10	16	5	12	10	0						
City of Lansing Ward 1 Precinct 6	1664	90	5.41		10	10	12	18	17	0						
City of Lansing Ward 1 Precinct 6	1664	0	0.00		0	0	0	0	0	0						
City of Lansing Ward 1 Precinct 6	1664	0	0.00		0	0	0	0	0	0						
City of Lansing Ward 1 Precinct 6	1664	38	2.28		12	6	2	5	8	0						
City of Lansing Ward 1 Precinct 7	2384	223	9.35		28	44	26	53	42	0						
City of Lansing Ward 1 Precinct 7	2384	0	0.00		0	0	0	0	0	0						
City of Lansing Ward 1 Precinct 7	2384	0	0.00		0	0	0	0	0	0						
City of Lansing Ward 1 Precinct 7	2384	55	2.31		5	5	3	13	19	0						
City of Lansing Ward 1 Precinct 8	2070	164	7.92		37	32	17	30	20	1						
City of Lansing Ward 1 Precinct 8	2070	0	0.00		0	0	0	0	0	0						
City of Lansing Ward 1 Precinct 8	2070	0	0.00		0	0	0	0	0	0						
City of Lansing Ward 1 Precinct 8	2070	61	2.95		7	7	7	11	16	0						
City of Lansing Ward 1 Precinct 9	2213	113	5.11		20	17	17	16	24	0						
City of Lansing Ward 1 Precinct 9	2213	0	0.00		0	0	0	0	0	0						
City of Lansing Ward 1 Precinct 9	2213	0	0.00		0	0	0	0	0	0						
City of Lansing Ward 1 Precinct 9	2213	53	2.39		14	1	1	10	21	0						
City of Lansing Ward 1 Precinct 1	817	89	10.89		7	24	14	22	11	1						
City of Lansing Ward 1 Precinct 1	817	0	0.00		0	0	0	0	0	0						
City of Lansing Ward 1 Precinct 1	817	0	0.00		0	0	0	0	0	0						
City of Lansing Ward 1 Precinct 1	817	34	4.16		6	7	2	12	4	0						
City of Lansing Ward 2 Precinct 1	1978	181	9.15		25	24	44	28	34	0						
City of Lansing Ward 2 Precinct 1	1978	0	0.00		0	0	0	0	0	0						
City of Lansing Ward 2 Precinct 1	1978	0	0.00		0	0	0	0	0	0						
City of Lansing Ward 2 Precinct 1	1978	117	5.92		14	17	7	24	28	0						
City of Lansing Ward 2 Precinct 1	2074	243	11.72		19	59	23	69	36	0						
City of Lansing Ward 2 Precinct 1	2074	0	0.00		0	0	0	0	0	0						
City of Lansing Ward 2 Precinct 1	2074	0	0.00		0	0	0	0	0	0						
City of Lansing Ward 2 Precinct 1	2074	112	5.40		18	12	6	34	27	0						
City of Lansing Ward 2 Precinct 1	1977	195	9.86		23	44	29	37	38	0						
City of Lansing Ward 2 Precinct 1	1977	0	0.00		0	0	0	0	0	0						
City of Lansing Ward 2 Precinct 1	1977	0	0.00		0	0	0	0	0	0						
City of Lansing Ward 2 Precinct 1	1977	112	5.67		22	28	4	26	20	0						
City of Lansing Ward 2 Precinct 1	1925	215	11.17		36	30	37	33	50	0						
City of Lansing Ward 2 Precinct 1	1925	0	0.00		0	0	0	0	0	0						
City of Lansing Ward 2 Precinct 1	1925	0	0.00		0	0	0	0	0	0						
City of Lansing Ward 2 Precinct 1	1925	176	9.14		36	40	7	25	48	0						
City of Lansing Ward 2 Precinct 1	1375	254	18.47		35	56	15	79	31	0						
City of Lansing Ward 2 Precinct 1	1375	0	0.00		0	0	0	0	0	0						
City of Lansing Ward 2 Precinct 1	1375	0	0.00		0	0	0	0	0	0						
City of Lansing Ward 2 Precinct 1	1375	92	6.69		19	28	4	19	12	1						
City of Lansing Ward 2 Precinct 1	2162	96	4.44		22	11	16	14	21	0						
City of Lansing Ward 2 Precinct 1	2162	0	0.00		0	0	0	0	0	0						
City of Lansing Ward 2 Precinct 1	2162	0	0.00		0	0	0	0	0	0						
City of Lansing Ward 2 Precinct 1	2162	35	1.62		5	5	3	11	7	0						
City of Lansing Ward 2 Precinct 1	1546	153	9.90		18	41	17	24	27	0						
City of Lansing Ward 2 Precinct 1	1546	0	0.00		0	0	0	0	0	0						
City of Lansing Ward 2 Precinct 1	1546	0	0.00		0	0	0	0	0	0						
City of Lansing Ward 2 Precinct 1	1546	88	5.69		24	14	1	17	15	0						
City of Lansing Ward 2 Precinct 1	1335	62	4.64		17	18	8	3	13	0						
City of Lansing Ward 2 Precinct 1	1335	0	0.00		0	0	0	0	0	0						
City of Lansing Ward 2 Precinct 1	1335	0	0.00		0	0	0	0	0	0						
City of Lansing Ward 2 Precinct 1	1335	41	3.07		6	5	4	11	7	0						
City of Lansing Ward 2 Precinct 1	2361	154	6.52		31	17	20	20	41	0						
City of Lansing Ward 2 Precinct 1	2361	0	0.00		0	0	0	0	0	0						

INGHAM COUNTY Statement of Vote
INGHAM_AUG_2012_E

100453	NON PARTISAN 30TH CIRCUIT JUDGE OF THE CIRCUIT COURT															
	Registration	Ballots Cast	Turnout (%)		Charles Ford	Jim Jamo	Ayanna Jones	Ken Ross	Wanda M. Stokes	Write-In						
City of Lansing Ward 2 Precinct 1	2361	0	0.00		0	0	0	0	0	0						
City of Lansing Ward 2 Precinct 1	2361	142	6.01		31	18	7	26	31	1						
City of Lansing Ward 2 Precinct 2	2084	103	4.94		18	14	20	20	17	0						
City of Lansing Ward 2 Precinct 2	2084	0	0.00		0	0	0	0	0	0						
City of Lansing Ward 2 Precinct 2	2084	0	0.00		0	0	0	0	0	0						
City of Lansing Ward 2 Precinct 2	2084	86	4.13		16	12	8	21	15	0						
City of Lansing Ward 2 Precinct 2	1963	231	11.77		24	43	35	62	39	0						
City of Lansing Ward 2 Precinct 2	1963	0	0.00		0	0	0	0	0	0						
City of Lansing Ward 2 Precinct 2	1963	0	0.00		0	0	0	0	0	0						
City of Lansing Ward 2 Precinct 2	1963	127	6.47		11	30	6	35	22	0						
City of Lansing Ward 3 Precinct 2	1849	147	7.95		35	19	19	23	29	0						
City of Lansing Ward 3 Precinct 2	1849	0	0.00		0	0	0	0	0	0						
City of Lansing Ward 3 Precinct 2	1849	0	0.00		0	0	0	0	0	0						
City of Lansing Ward 3 Precinct 2	1849	114	6.17		15	19	7	32	24	0						
City of Lansing Ward 3 Precinct 2	2009	85	4.23		16	13	18	12	15	0						
City of Lansing Ward 3 Precinct 2	2009	0	0.00		0	0	0	0	0	0						
City of Lansing Ward 3 Precinct 2	2009	0	0.00		0	0	0	0	0	0						
City of Lansing Ward 3 Precinct 2	2009	71	3.53		19	4	9	7	21	0						
City of Lansing Ward 3 Precinct 2	2407	193	8.02		47	16	38	15	50	1						
City of Lansing Ward 3 Precinct 2	2407	0	0.00		0	0	0	0	0	0						
City of Lansing Ward 3 Precinct 2	2407	0	0.00		0	0	0	0	0	0						
City of Lansing Ward 3 Precinct 2	2407	94	3.91		28	11	8	12	23	3						
City of Lansing Ward 3 Precinct 2	2554	133	5.21		24	16	25	18	26	1						
City of Lansing Ward 3 Precinct 2	2554	0	0.00		0	0	0	0	0	0						
City of Lansing Ward 3 Precinct 2	2554	0	0.00		0	0	0	0	0	0						
City of Lansing Ward 3 Precinct 2	2554	99	3.88		19	17	1	19	21	2						
City of Lansing Ward 3 Precinct 2	1488	142	9.54		31	24	29	14	16	0						
City of Lansing Ward 3 Precinct 2	1488	0	0.00		0	0	0	0	0	0						
City of Lansing Ward 3 Precinct 2	1488	0	0.00		0	0	0	0	0	0						
City of Lansing Ward 3 Precinct 2	1488	109	7.33		15	13	12	21	29	0						
City of Lansing Ward 3 Precinct 2	2326	266	11.44		46	14	84	31	64	0						
City of Lansing Ward 3 Precinct 2	2326	0	0.00		0	0	0	0	0	0						
City of Lansing Ward 3 Precinct 2	2326	0	0.00		0	0	0	0	0	0						
City of Lansing Ward 3 Precinct 2	2326	132	5.67		33	13	9	17	44	0						
City of Lansing Ward 3 Precinct 3	2440	299	12.25		50	32	71	43	74	0						
City of Lansing Ward 3 Precinct 3	2440	0	0.00		0	0	0	0	0	0						
City of Lansing Ward 3 Precinct 3	2440	0	0.00		0	0	0	0	0	0						
City of Lansing Ward 3 Precinct 3	2440	147	6.02		27	17	6	28	45	0						
City of Lansing Ward 3 Precinct 3	2008	314	15.64		53	40	78	51	52	0						
City of Lansing Ward 3 Precinct 3	2008	0	0.00		0	0	0	0	0	0						
City of Lansing Ward 3 Precinct 3	2008	0	0.00		0	0	0	0	0	0						
City of Lansing Ward 3 Precinct 3	2008	240	11.95		32	52	10	60	50	0						
City of Lansing Ward 4 Precinct 3	1640	276	16.83		37	58	44	52	41	1						
City of Lansing Ward 4 Precinct 3	1640	0	0.00		0	0	0	0	0	0						
City of Lansing Ward 4 Precinct 3	1640	0	0.00		0	0	0	0	0	0						
City of Lansing Ward 4 Precinct 3	1640	126	7.68		26	20	12	20	29	0						
City of Lansing Ward 4 Precinct 3	2424	434	17.90		47	66	38	170	54	0						
City of Lansing Ward 4 Precinct 3	2424	0	0.00		0	0	0	0	0	0						
City of Lansing Ward 4 Precinct 3	2424	0	0.00		0	0	0	0	0	0						
City of Lansing Ward 4 Precinct 3	2424	206	8.50		30	40	13	57	32	0						
City of Lansing Ward 4 Precinct 3	1103	116	10.52		27	18	11	31	15	0						
City of Lansing Ward 4 Precinct 3	1103	0	0.00		0	0	0	0	0	0						
City of Lansing Ward 4 Precinct 3	1103	0	0.00		0	0	0	0	0	0						
City of Lansing Ward 4 Precinct 3	1103	51	4.62		6	7	2	16	11	0						
City of Lansing Ward 4 Precinct 3	2090	143	6.84		18	27	25	24	29	1						
City of Lansing Ward 4 Precinct 3	2090	0	0.00		0	0	0	0	0	0						
City of Lansing Ward 4 Precinct 3	2090	0	0.00		0	0	0	0	0	0						
City of Lansing Ward 4 Precinct 3	2090	79	3.78		19	9	5	14	21	1						
City of Lansing Ward 4 Precinct 3	1518	258	17.00		53	39	58	48	37	0						
City of Lansing Ward 4 Precinct 3	1518	0	0.00		0	0	0	0	0	0						
City of Lansing Ward 4 Precinct 3	1518	0	0.00		0	0	0	0	0	0						

INGHAM COUNTY Statement of Vote
INGHAM_AUG_2012_E

100453	NON PARTISAN 30TH CIRCUIT JUDGE OF THE CIRCUIT COURT															
	Registration	Ballots Cast	Turnout (%)		Charles Ford	Jim Jamo	Ayanna Jones	Ken Ross	Wanda M. Stokes	Write-In						
City of Lansing Ward 4 Precinct 3	1518	121	7.97		24	17	16	23	33	0						
City of Lansing Ward 4 Precinct 3	1456	263	18.06		25	34	31	126	28	1						
City of Lansing Ward 4 Precinct 3	1456	2	0.14		0	2	0	0	0	0						
City of Lansing Ward 4 Precinct 3	1456	0	0.00		0	0	0	0	0	0						
City of Lansing Ward 4 Precinct 3	1456	120	8.24		22	34	8	24	21	0						
City of Lansing Ward 4 Precinct 3	2298	165	7.18		33	16	26	29	32	0						
City of Lansing Ward 4 Precinct 3	2298	0	0.00		0	0	0	0	0	0						
City of Lansing Ward 4 Precinct 3	2298	0	0.00		0	0	0	0	0	0						
City of Lansing Ward 4 Precinct 3	2298	80	3.48		11	12	12	11	26	0						
City of Lansing Ward 4 Precinct 3	1846	192	10.40		25	43	8	51	45	0						
City of Lansing Ward 4 Precinct 3	1846	0	0.00		0	0	0	0	0	0						
City of Lansing Ward 4 Precinct 3	1846	0	0.00		0	0	0	0	0	0						
City of Lansing Ward 4 Precinct 3	1846	54	2.93		6	12	2	19	9	0						
City of Lansing Ward 4 Precinct 4	1934	101	5.22		22	12	15	10	22	0						
City of Lansing Ward 4 Precinct 4	1934	0	0.00		0	0	0	0	0	0						
City of Lansing Ward 4 Precinct 4	1934	0	0.00		0	0	0	0	0	0						
City of Lansing Ward 4 Precinct 4	1934	43	2.22		8	4	1	11	17	0						
City of Lansing Ward 4 Precinct 4	1445	287	19.86		30	53	41	73	56	0						
City of Lansing Ward 4 Precinct 4	1445	1	0.07		0	0	0	0	1	0						
City of Lansing Ward 4 Precinct 4	1445	0	0.00		0	0	0	0	0	0						
City of Lansing Ward 4 Precinct 4	1445	167	11.56		31	30	12	44	31	0						
City of Lansing Ward 4 Precinct 4	2043	168	8.22		31	34	19	33	18	0						
City of Lansing Ward 4 Precinct 4	2043	0	0.00		0	0	0	0	0	0						
City of Lansing Ward 4 Precinct 4	2043	0	0.00		0	0	0	0	0	0						
City of Lansing Ward 4 Precinct 4	2043	130	6.36		36	24	9	19	22	0						
City of Lansing Ward 4 Precinct 4	1607	143	8.90		30	24	16	27	26	0						
City of Lansing Ward 4 Precinct 4	1607	0	0.00		0	0	0	0	0	0						
City of Lansing Ward 4 Precinct 4	1607	0	0.00		0	0	0	0	0	0						
City of Lansing Ward 4 Precinct 4	1607	58	3.61		13	14	5	10	9	0						
City of Leslie Precinct 1 61	1318	0	0.00		0	0	0	0	0	0						
City of Leslie Precinct 1 - Manual	1318	152	11.53		22	28	11	35	22	0						
City of Leslie Precinct 1 - Clerk Pc	1318	0	0.00		0	0	0	0	0	0						
City of Mason Precinct 1 62	1768	0	0.00		0	0	0	0	0	0						
City of Mason Precinct 1 - Manual	1768	382	21.61		25	115	11	71	74	1						
City of Mason Precinct 1 - Clerk P	1768	0	0.00		0	0	0	0	0	0						
City of Mason Precinct 1 - AV Pre	1768	0	0.00		0	0	0	0	0	0						
City of Mason Precinct 2 63	1911	0	0.00		0	0	0	0	0	0						
City of Mason Precinct 2 - Manual	1911	233	12.19		33	55	16	27	44	0						
City of Mason Precinct 2 - Clerk P	1911	0	0.00		0	0	0	0	0	0						
City of Mason Precinct 2 - AV Pre	1911	0	0.00		0	0	0	0	0	0						
City of Mason Precinct 3 64	2078	0	0.00		0	0	0	0	0	0						
City of Mason Precinct 3 - Manual	2078	294	14.15		35	89	29	42	48	1						
City of Mason Precinct 3 - Clerk P	2078	0	0.00		0	0	0	0	0	0						
City of Mason Precinct 3 - AV Pre	2078	0	0.00		0	0	0	0	0	0						
City of Williamston Precinct 1 65	1313	0	0.00		0	0	0	0	0	0						
City of Williamston Precinct 1 - M	1313	253	19.27		13	69	15	51	38	0						
City of Williamston Precinct 1 - Cl	1313	0	0.00		0	0	0	0	0	0						
City of Williamston Precinct 2 66	1422	0	0.00		0	0	0	0	0	0						
City of Williamston Precinct 2 - M	1422	208	14.63		14	54	8	42	45	1						
City of Williamston Precinct 2 - Cl	1422	0	0.00		0	0	0	0	0	0						
Alaiedon Township Precinct 1 67	848	199	23.47		18	76	16	27	23	0						
Alaiedon Township Precinct 1 - M	848	0	0.00		0	0	0	0	0	0						
Alaiedon Township Precinct 1 - C	848	0	0.00		0	0	0	0	0	0						
Alaiedon Township Precinct 2 68	766	0	0.00		0	0	0	0	0	0						
Alaiedon Township Precinct 2 - M	766	152	19.84		9	53	12	23	34	0						
Alaiedon Township Precinct 2 - C	766	0	0.00		0	0	0	0	0	0						
Alaiedon Township Precinct 3 69	785	0	0.00		0	0	0	0	0	0						
Alaiedon Township Precinct 3 - M	785	169	21.53		7	65	7	29	23	0						
Alaiedon Township Precinct 3 - C	785	0	0.00		0	0	0	0	0	0						
Aurelius Township Precinct 1 70	1623	274	16.88		19	79	31	45	32	1						
Aurelius Township Precinct 1 - Mc	1623	0	0.00		0	0	0	0	0	0						

INGHAM COUNTY Statement of Vote
INGHAM_AUG_2012_E

100453	NON PARTISAN 30TH CIRCUIT JUDGE OF THE CIRCUIT COURT															
	Registration	Ballots Cast	Turnout (%)		Charles Ford	Jim Jamo	Ayanna Jones	Ken Ross	Wanda M. Stokes	Write-In						
Aurelius Township Precinct 1 - Cl	1623	0	0.00		0	0	0	0	0	0						
Aurelius Township Precinct 2 71	1332	0	0.00		0	0	0	0	0	0						
Aurelius Township Precinct 2 - Ma	1332	209	15.69		24	41	17	44	36	0						
Aurelius Township Precinct 2 - Cl	1332	0	0.00		0	0	0	0	0	0						
Bunker Hill Township Precinct 1	1479	0	0.00		0	0	0	0	0	0						
Bunker Hill Township Precinct 1 -	1479	241	16.29		21	59	11	33	60	1						
Bunker Hill Township Precinct 1 -	1479	0	0.00		0	0	0	0	0	0						
Delhi Township Precinct 1 73	2046	282	13.78		27	76	38	44	39	0						
Delhi Township Precinct 1 - Manu	2046	243	11.88		30	57	11	32	48	0						
Delhi Township Precinct 1 - Clerk	2046	0	0.00		0	0	0	0	0	0						
Delhi Township Precinct 1 - AV Pr	2046	0	0.00		0	0	0	0	0	0						
Delhi Township Precinct 2 74	2480	208	8.39		21	60	29	38	19	2						
Delhi Township Precinct 2 - Manu	2480	191	7.70		28	31	7	30	43	1						
Delhi Township Precinct 2 - Clerk	2480	0	0.00		0	0	0	0	0	0						
Delhi Township Precinct 2 - AV Pr	2480	0	0.00		0	0	0	0	0	0						
Delhi Township Precinct 3 75	2217	322	14.52		31	102	43	36	48	0						
Delhi Township Precinct 3 - Manu	2217	238	10.74		29	65	11	35	43	2						
Delhi Township Precinct 3 - Clerk	2217	0	0.00		0	0	0	0	0	0						
Delhi Township Precinct 3 - AV Pr	2217	0	0.00		0	0	0	0	0	0						
Delhi Township Precinct 4 76	2707	369	13.63		40	113	27	62	43	0						
Delhi Township Precinct 4 - Manu	2707	212	7.83		20	46	13	45	34	0						
Delhi Township Precinct 4 - Clerk	2707	0	0.00		0	0	0	0	0	0						
Delhi Township Precinct 4 - AV Pr	2707	0	0.00		0	0	0	0	0	0						
Delhi Township Precinct 5 77	1479	210	14.20		30	56	23	28	31	0						
Delhi Township Precinct 5 - Manu	1479	144	9.74		20	39	4	18	30	1						
Delhi Township Precinct 5 - Clerk	1479	0	0.00		0	0	0	0	0	0						
Delhi Township Precinct 5 - AV Pr	1479	0	0.00		0	0	0	0	0	0						
Delhi Township Precinct 6 78	1566	163	10.41		22	40	20	25	31	1						
Delhi Township Precinct 6 - Manu	1566	93	5.94		6	13	4	17	26	0						
Delhi Township Precinct 6 - Clerk	1566	0	0.00		0	0	0	0	0	0						
Delhi Township Precinct 6 - AV Pr	1566	0	0.00		0	0	0	0	0	0						
Delhi Township Precinct 7 79	1802	245	13.60		31	87	35	23	28	0						
Delhi Township Precinct 7 - Manu	1802	167	9.27		19	30	6	21	38	0						
Delhi Township Precinct 7 - Clerk	1802	0	0.00		0	0	0	0	0	0						
Delhi Township Precinct 7 - AV Pr	1802	0	0.00		0	0	0	0	0	0						
Delhi Township Precinct 8 80	2077	375	18.05		38	112	36	54	55	2						
Delhi Township Precinct 8 - Manu	2077	216	10.40		26	57	12	29	31	1						
Delhi Township Precinct 8 - Clerk	2077	0	0.00		0	0	0	0	0	0						
Delhi Township Precinct 8 - AV Pr	2077	0	0.00		0	0	0	0	0	0						
Delhi Township Precinct 9 81	1821	154	8.46		18	41	19	22	20	0						
Delhi Township Precinct 9 - Manu	1821	186	10.21		23	22	7	34	52	0						
Delhi Township Precinct 9 - Clerk	1821	0	0.00		0	0	0	0	0	0						
Delhi Township Precinct 9 - AV Pr	1821	0	0.00		0	0	0	0	0	0						
Ingham Township Precinct 1 82	1822	0	0.00		0	0	0	0	0	0						
Ingham Township Precinct 1 - Ma	1822	234	12.84		24	64	13	26	40	0						
Ingham Township Precinct 1 - Cle	1822	0	0.00		0	0	0	0	0	0						
Lansing Charter Township Precin	997	0	0.00		0	0	0	0	0	0						
Lansing Charter Township Precin	997	150	15.05		18	55	16	25	22	0						
Lansing Charter Township Precin	997	0	0.00		0	0	0	0	0	0						
Lansing Charter Township Precin	1171	0	0.00		0	0	0	0	0	0						
Lansing Charter Township Precin	1171	331	28.27		21	120	30	64	58	0						
Lansing Charter Township Precin	1171	0	0.00		0	0	0	0	0	0						
Lansing Charter Township Precin	1525	0	0.00		0	0	0	0	0	0						
Lansing Charter Township Precin	1525	178	11.67		36	23	21	30	38	0						
Lansing Charter Township Precin	1525	0	0.00		0	0	0	0	0	0						
Lansing Charter Township Precin	1238	0	0.00		0	0	0	0	0	0						
Lansing Charter Township Precin	1238	178	14.38		39	30	18	34	37	0						
Lansing Charter Township Precin	1238	0	0.00		0	0	0	0	0	0						
Lansing Charter Township Precin	1257	0	0.00		0	0	0	0	0	0						
Lansing Charter Township Precin	1257	233	18.54		28	35	18	43	59	2						
Lansing Charter Township Precin	1257	0	0.00		0	0	0	0	0	0						

INGHAM COUNTY Statement of Vote
INGHAM_AUG_2012_E

100453	NON PARTISAN 30TH CIRCUIT JUDGE OF THE CIRCUIT COURT															
	Registration	Ballots Cast	Turnout (%)		Charles Ford	Jim Jamo	Ayanna Jones	Ken Ross	Wanda M. Stokes	Write-In						
Leroy Township Precinct 1 88	1680	281	16.73		26	51	12	45	37	1						
Leroy Township Precinct 1 - Mani	1680	0	0.00		0	0	0	0	0	0						
Leroy Township Precinct 1 - Clerk	1680	0	0.00		0	0	0	0	0	0						
Leroy Township Precinct 2 89	917	0	0.00		0	0	0	0	0	0						
Leroy Township Precinct 2 - Mani	917	116	12.65		12	13	5	22	15	0						
Leroy Township Precinct 2 - Clerk	917	0	0.00		0	0	0	0	0	0						
Leslie Township Precinct 1 90	1792	0	0.00		0	0	0	0	0	0						
Leslie Township Precinct 1 - Mani	1792	351	19.59		26	88	29	65	61	1						
Leslie Township Precinct 1 - Clerl	1792	0	0.00		0	0	0	0	0	0						
Locke Township Precinct 1 91	1369	0	0.00		0	0	0	0	0	0						
Locke Township Precinct 1 - Mani	1369	225	16.44		18	47	10	41	36	0						
Locke Township Precinct 1 - Clerl	1369	0	0.00		0	0	0	0	0	0						
Meridian Charter Township Precir	1523	557	36.57		37	169	35	95	91	0						
Meridian Charter Township Precir	1523	0	0.00		0	0	0	0	0	0						
Meridian Charter Township Precir	1523	0	0.00		0	0	0	0	0	0						
Meridian Charter Township Precir	1518	321	21.15		55	81	29	49	55	1						
Meridian Charter Township Precir	1518	0	0.00		0	0	0	0	0	0						
Meridian Charter Township Precir	1518	0	0.00		0	0	0	0	0	0						
Meridian Charter Township Precir	1382	357	25.83		25	99	23	73	68	0						
Meridian Charter Township Precir	1382	0	0.00		0	0	0	0	0	0						
Meridian Charter Township Precir	1382	0	0.00		0	0	0	0	0	0						
Meridian Charter Township Precir	2019	470	23.28		41	108	42	79	88	0						
Meridian Charter Township Precir	2019	0	0.00		0	0	0	0	0	0						
Meridian Charter Township Precir	2019	0	0.00		0	0	0	0	0	0						
Meridian Charter Township Precir	1582	421	26.61		26	104	50	80	63	1						
Meridian Charter Township Precir	1582	0	0.00		0	0	0	0	0	0						
Meridian Charter Township Precir	1582	0	0.00		0	0	0	0	0	0						
Meridian Charter Township Precir	1083	264	24.38		23	79	19	62	45	0						
Meridian Charter Township Precir	1083	0	0.00		0	0	0	0	0	0						
Meridian Charter Township Precir	1083	0	0.00		0	0	0	0	0	0						
Meridian Charter Township Precir	1723	523	30.35		37	179	29	106	61	2						
Meridian Charter Township Precir	1723	0	0.00		0	0	0	0	0	0						
Meridian Charter Township Precir	1723	0	0.00		0	0	0	0	0	0						
Meridian Charter Township Precir	2011	578	28.74		33	196	50	94	86	0						
Meridian Charter Township Precir	2011	0	0.00		0	0	0	0	0	0						
Meridian Charter Township Precir	2011	0	0.00		0	0	0	0	0	0						
Meridian Charter Township Precir	1513	527	34.83		36	159	24	97	89	1						
Meridian Charter Township Precir	1513	0	0.00		0	0	0	0	0	0						
Meridian Charter Township Precir	1513	0	0.00		0	0	0	0	0	0						
Meridian Charter Township Precir	1608	595	37.00		41	153	35	134	93	1						
Meridian Charter Township Precir	1608	0	0.00		0	0	0	0	0	0						
Meridian Charter Township Precir	1608	0	0.00		0	0	0	0	0	0						
Meridian Charter Township Precir	917	357	38.93		23	90	21	77	51	0						
Meridian Charter Township Precir	917	0	0.00		0	0	0	0	0	0						
Meridian Charter Township Precir	917	0	0.00		0	0	0	0	0	0						
Meridian Charter Township Precir	958	256	26.72		25	59	32	47	36	1						
Meridian Charter Township Precir	958	0	0.00		0	0	0	0	0	0						
Meridian Charter Township Precir	958	0	0.00		0	0	0	0	0	0						
Meridian Charter Township Precir	1318	446	33.84		44	148	22	87	65	0						
Meridian Charter Township Precir	1318	0	0.00		0	0	0	0	0	0						
Meridian Charter Township Precir	1318	0	0.00		0	0	0	0	0	0						
Meridian Charter Township Precir	1536	464	30.21		24	170	22	57	86	2						
Meridian Charter Township Precir	1536	0	0.00		0	0	0	0	0	0						
Meridian Charter Township Precir	1536	0	0.00		0	0	0	0	0	0						
Meridian Charter Township Precir	1480	610	41.22		34	227	23	109	87	0						
Meridian Charter Township Precir	1480	0	0.00		0	0	0	0	0	0						
Meridian Charter Township Precir	1480	0	0.00		0	0	0	0	0	0						
Meridian Charter Township Precir	2026	460	22.70		37	106	44	71	89	2						
Meridian Charter Township Precir	2026	0	0.00		0	0	0	0	0	0						
Meridian Charter Township Precir	2026	0	0.00		0	0	0	0	0	0						
Meridian Charter Township Precir	1520	235	15.46		28	52	27	52	35	1						

INGHAM COUNTY Statement of Vote
INGHAM_AUG_2012_E

100453	NON PARTISAN 30TH CIRCUIT JUDGE OF THE CIRCUIT COURT															
	Registration	Ballots Cast	Turnout (%)		Charles Ford	Jim Jamo	Ayanna Jones	Kan Ross	Wanda M. Stokes	Write-In						
Meridian Charter Township Precir	1520	0	0.00		0	0	0	0	0	0						
Meridian Charter Township Precir	1520	0	0.00		0	0	0	0	0	0						
Meridian Charter Township Precir	1400	471	33.64		29	197	28	64	60	2						
Meridian Charter Township Precir	1400	0	0.00		0	0	0	0	0	0						
Meridian Charter Township Precir	1400	0	0.00		0	0	0	0	0	0						
Meridian Charter Township Precir	1461	473	32.38		25	185	29	97	56	1						
Meridian Charter Township Precir	1461	1	0.07		0	0	0	0	0	0						
Meridian Charter Township Precir	1461	0	0.00		0	0	0	0	0	0						
Onondaga Township Precinct 1	2281	332	14.56		41	63	22	44	46	1						
Onondaga Township Precinct 1 -	2281	0	0.00		0	0	0	0	0	0						
Onondaga Township Precinct 1 -	2281	0	0.00		0	0	0	0	0	0						
Stockbridge Township Precinct 1	1536	0	0.00		0	0	0	0	0	0						
Stockbridge Township Precinct 1	1536	286	18.62		32	79	15	40	31	1						
Stockbridge Township Precinct 1	1536	0	0.00		0	0	0	0	0	0						
Stockbridge Township Precinct 2	1268	0	0.00		0	0	0	0	0	0						
Stockbridge Township Precinct 2	1268	198	15.62		31	47	9	18	24	0						
Stockbridge Township Precinct 2	1268	0	0.00		0	0	0	0	0	0						
Vevay Township Precinct 1 114	1770	0	0.00		0	0	0	0	0	0						
Vevay Township Precinct 1 - Man	1770	364	20.56		36	99	27	49	57	1						
Vevay Township Precinct 1 - Cler	1770	0	0.00		0	0	0	0	0	0						
Vevay Township Precinct 2 115	1124	0	0.00		0	0	0	0	0	0						
Vevay Township Precinct 2 - Man	1124	403	35.85		25	111	33	53	59	0						
Vevay Township Precinct 2 - Cler	1124	0	0.00		0	0	0	0	0	0						
Wheatfield Township Precinct 1	1275	290	22.75		20	71	22	61	51	0						
Wheatfield Township Precinct 1 -	1275	0	0.00		0	0	0	0	0	0						
Wheatfield Township Precinct 1 -	1275	0	0.00		0	0	0	0	0	0						
White Oak Township Precinct 1	847	0	0.00		0	0	0	0	0	0						
White Oak Township Precinct 1 -	847	110	12.99		11	23	9	17	17	0						
White Oak Township Precinct 1 -	847	0	0.00		0	0	0	0	0	0						
Williamstown Township Precinct 1	2172	0	0.00		0	0	0	0	0	0						
Williamstown Township Precinct 1	2172	466	21.45		52	129	21	100	74	0						
Williamstown Township Precinct 1	2172	0	0.00		0	0	0	0	0	0						
Williamstown Township Precinct 2	1933	0	0.00		0	0	0	0	0	0						
Williamstown Township Precinct 2	1933	453	23.44		27	153	16	76	81	0						
Williamstown Township Precinct 2	1933	0	0.00		0	0	0	0	0	0						
Precinct Totals	194829	23966	12.30		2412	6524	2373	4683	3594	37						
Manual Entry Totals	194829	8833	4.53		876	2286	539	1486	1564	16						
Clerk Pack Totals	194829	0	0.00		0	0	0	0	0	0						
Grand Totals	194829	36975	18.98		4029	9577	3177	7031	6068	61						
AV Precincts Totals	103462	4176	4.04		741	787	265	882	910	8						

INGHAM COUNTY Statement of Vote Summary
INGHAM_AUG_2012_E

	NON PARTISAN 54B DISTRICT JUDGE															
	Registration	Ballots Cast	Turnout (%)		Thomas P. Clement	Andrea Larkin	Frank McAlpine	Mark S. Meadows	Write-In							
Precinct Location Totals	24,978	3,953	15.83		358	1272	378	1738	1							
Manual Entry Totals	24,978	570	2.28		67	142	44	266	0							
Clerk Pack Totals	24,978	0	0.00		0	0	0	0	0							
Grand Totals	24,978	4,523	18.11		425	1414	422	2004	1							

INGHAM COUNTY Statement of Vote
INGHAM_AUG_2012_E

100454	NON PARTISAN 54B DISTRICT JUDGE																
	Registration	Ballots Cast	Turnout (%)		Thomas P. Clement	Andrea Larkin	Frank McAlpine	Mark S. Meadows	Write-In								
City of East Lansing Precinct 1	1367	1	0.07		0	1	0	0	0								
City of East Lansing Precinct 1 - M	1367	0	0.00		0	0	0	0	0								
City of East Lansing Precinct 1 - C	1367	0	0.00		0	0	0	0	0								
City of East Lansing Precinct 2	1855	296	15.96		37	89	33	126	0								
City of East Lansing Precinct 2 - M	1855	0	0.00		0	0	0	0	0								
City of East Lansing Precinct 2 - C	1855	0	0.00		0	0	0	0	0								
City of East Lansing Precinct 3	1839	651	35.40		67	231	98	237	0								
City of East Lansing Precinct 3 - M	1839	0	0.00		0	0	0	0	0								
City of East Lansing Precinct 3 - C	1839	0	0.00		0	0	0	0	0								
City of East Lansing Precinct 4	1949	597	30.63		48	190	56	277	0								
City of East Lansing Precinct 4 - M	1949	0	0.00		0	0	0	0	0								
City of East Lansing Precinct 4 - C	1949	0	0.00		0	0	0	0	0								
City of East Lansing Precinct 5	2141	0	0.00		0	0	0	0	0								
City of East Lansing Precinct 5 - M	2141	570	26.62		67	142	44	266	0								
City of East Lansing Precinct 5 - C	2141	0	0.00		0	0	0	0	0								
City of East Lansing Precinct 6	1036	267	25.77		20	86	27	119	0								
City of East Lansing Precinct 6 - M	1036	0	0.00		0	0	0	0	0								
City of East Lansing Precinct 6 - C	1036	0	0.00		0	0	0	0	0								
City of East Lansing Precinct 7	1502	546	36.35		71	224	30	195	0								
City of East Lansing Precinct 7 - M	1502	0	0.00		0	0	0	0	0								
City of East Lansing Precinct 7 - C	1502	0	0.00		0	0	0	0	0								
City of East Lansing Precinct 8	1043	267	25.60		29	84	27	111	1								
City of East Lansing Precinct 8 - M	1043	0	0.00		0	0	0	0	0								
City of East Lansing Precinct 8 - C	1043	0	0.00		0	0	0	0	0								
City of East Lansing Precinct 9	1194	287	24.04		20	76	26	148	0								
City of East Lansing Precinct 9 - M	1194	0	0.00		0	0	0	0	0								
City of East Lansing Precinct 9 - C	1194	0	0.00		0	0	0	0	0								
City of East Lansing Precinct 10	1398	189	13.52		11	50	10	101	0								
City of East Lansing Precinct 10 -	1398	0	0.00		0	0	0	0	0								
City of East Lansing Precinct 10 -	1398	0	0.00		0	0	0	0	0								
City of East Lansing Precinct 11	2140	614	28.69		35	171	56	318	0								
City of East Lansing Precinct 11 -	2140	0	0.00		0	0	0	0	0								
City of East Lansing Precinct 11 -	2140	0	0.00		0	0	0	0	0								
City of East Lansing Precinct 12	1332	39	2.93		9	7	4	14	0								
City of East Lansing Precinct 12 -	1332	0	0.00		0	0	0	0	0								
City of East Lansing Precinct 12 -	1332	0	0.00		0	0	0	0	0								
City of East Lansing Precinct 13	1120	3	0.27		0	0	0	1	0								
City of East Lansing Precinct 13 -	1120	0	0.00		0	0	0	0	0								
City of East Lansing Precinct 13 -	1120	0	0.00		0	0	0	0	0								
City of East Lansing Precinct 14	1426	3	0.21		0	3	0	0	0								
City of East Lansing Precinct 14 -	1426	0	0.00		0	0	0	0	0								
City of East Lansing Precinct 14 -	1426	0	0.00		0	0	0	0	0								
City of East Lansing Precinct 15	1776	11	0.62		0	7	0	2	0								
City of East Lansing Precinct 15 -	1776	0	0.00		0	0	0	0	0								
City of East Lansing Precinct 15 -	1776	0	0.00		0	0	0	0	0								
City of East Lansing Precinct 16	811	182	22.44		11	54	11	89	0								
City of East Lansing Precinct 16 -	811	0	0.00		0	0	0	0	0								
City of East Lansing Precinct 16 -	811	0	0.00		0	0	0	0	0								
City of East Lansing Precinct 17	1049	0	0.00		0	0	0	0	0								
City of East Lansing Precinct 17 -	1049	0	0.00		0	0	0	0	0								
City of East Lansing Precinct 17 -	1049	0	0.00		0	0	0	0	0								
Precinct Totals	24978	3953	15.83		358	1272	378	1738	1								
Manual Entry Totals	24978	570	2.28		67	142	44	266	0								
Clerk Pack Totals	24978	0	0.00		0	0	0	0	0								
Grand Totals	24978	4523	18.11		425	1414	422	2004	1								

INGHAM COUNTY Statement of Vote Summary
INGHAM_AUG_2012_E

	REPUBLICAN STATE REPRESENTATIVE 67TH DISTRICT															
	Registration	Ballots Cast	Turnout (%)		Ashley Kring	Jeff Oesterle	Write-In									
Precinct Location Totals	68,522	5,244	7.65		552	1954	0									
Manual Entry Totals	68,522	6,045	8.82		616	2534	4									
Clerk Pack Totals	68,522	0	0.00		0	0	0									
AV Precincts Totals	41,324	885	2.14		57	153	1									
Grand Totals	68,522	12,174	17.77		1225	4641	5									

INGHAM COUNTY Statement of Vote
INGHAM_AUG_2012_E

200005	REPUBLICAN STATE REPRESENTATIVE 67TH DISTRICT																
	Registration	Ballots Cast	Turnout (%)		Ashley King	Jeff Oesterle	Write-In										
City of Lansing Ward 1 Precinct 8	2070	164	7.92		10	30	0										
City of Lansing Ward 1 Precinct 8	2070	0	0.00		0	0	0										
City of Lansing Ward 1 Precinct 8	2070	0	0.00		0	0	0										
City of Lansing Ward 1 Precinct 8	2070	61	2.95		4	8	0										
City of Lansing Ward 1 Precinct 1	817	89	10.89		9	10	0										
City of Lansing Ward 1 Precinct 1	817	0	0.00		0	0	0										
City of Lansing Ward 1 Precinct 1	817	0	0.00		0	0	0										
City of Lansing Ward 1 Precinct 1	817	34	4.16		1	9	0										
City of Lansing Ward 2 Precinct 1	1978	181	9.15		16	30	0										
City of Lansing Ward 2 Precinct 1	1978	0	0.00		0	0	0										
City of Lansing Ward 2 Precinct 1	1978	0	0.00		0	0	0										
City of Lansing Ward 2 Precinct 1	1978	117	5.92		13	25	0										
City of Lansing Ward 2 Precinct 1	2074	243	11.72		16	45	0										
City of Lansing Ward 2 Precinct 1	2074	0	0.00		0	0	0										
City of Lansing Ward 2 Precinct 1	2074	0	0.00		0	0	0										
City of Lansing Ward 2 Precinct 1	2074	112	5.40		10	18	0										
City of Lansing Ward 2 Precinct 1	1977	195	9.86		15	38	0										
City of Lansing Ward 2 Precinct 1	1977	0	0.00		0	0	0										
City of Lansing Ward 2 Precinct 1	1977	0	0.00		0	0	0										
City of Lansing Ward 2 Precinct 1	1977	112	5.67		9	19	1										
City of Lansing Ward 2 Precinct 1	1925	215	11.17		20	37	0										
City of Lansing Ward 2 Precinct 1	1925	0	0.00		0	0	0										
City of Lansing Ward 2 Precinct 1	1925	0	0.00		0	0	0										
City of Lansing Ward 2 Precinct 1	1925	176	9.14		5	39	0										
City of Lansing Ward 2 Precinct 1	2162	96	4.44		8	16	0										
City of Lansing Ward 2 Precinct 1	2162	0	0.00		0	0	0										
City of Lansing Ward 2 Precinct 1	2162	0	0.00		0	0	0										
City of Lansing Ward 2 Precinct 1	2162	35	1.62		6	4	0										
City of Lansing Ward 2 Precinct 1	1546	153	9.90		15	41	0										
City of Lansing Ward 2 Precinct 1	1546	0	0.00		0	0	0										
City of Lansing Ward 2 Precinct 1	1546	0	0.00		0	0	0										
City of Lansing Ward 2 Precinct 1	1546	88	5.69		10	22	0										
City of Lansing Ward 2 Precinct 1	1335	62	4.64		5	15	0										
City of Lansing Ward 2 Precinct 1	1335	0	0.00		0	0	0										
City of Lansing Ward 2 Precinct 1	1335	0	0.00		0	0	0										
City of Lansing Ward 2 Precinct 1	1335	41	3.07		0	8	0										
City of Lansing Ward 3 Precinct 2	1488	142	9.54		2	4	0										
City of Lansing Ward 3 Precinct 2	1488	0	0.00		0	0	0										
City of Lansing Ward 3 Precinct 2	1488	0	0.00		0	0	0										
City of Lansing Ward 3 Precinct 2	1488	109	7.33		0	1	0										
City of Leslie Precinct 1 61	1318	0	0.00		0	0	0										
City of Leslie Precinct 1 - Manual	1318	152	11.53		29	61	0										
City of Leslie Precinct 1 - Clerk P	1318	0	0.00		0	0	0										
City of Mason Precinct 1 62	1768	0	0.00		0	0	0										
City of Mason Precinct 1 - Manual	1768	382	21.61		20	150	0										
City of Mason Precinct 1 - Clerk P	1768	0	0.00		0	0	0										
City of Mason Precinct 1 - AV Pre	1768	0	0.00		0	0	0										
City of Mason Precinct 2 63	1911	0	0.00		0	0	0										
City of Mason Precinct 2 - Manual	1911	233	12.19		17	98	0										
City of Mason Precinct 2 - Clerk P	1911	0	0.00		0	0	0										
City of Mason Precinct 2 - AV Pre	1911	0	0.00		0	0	0										
City of Mason Precinct 3 64	2078	0	0.00		0	0	0										
City of Mason Precinct 3 - Manual	2078	294	14.15		33	133	0										
City of Mason Precinct 3 - Clerk P	2078	0	0.00		0	0	0										
City of Mason Precinct 3 - AV Pre	2078	0	0.00		0	0	0										
City of Williamston Precinct 1 65	1313	0	0.00		0	0	0										
City of Williamston Precinct 1 - M	1313	253	19.27		26	86	0										
City of Williamston Precinct 1 - Cl	1313	0	0.00		0	0	0										
City of Williamston Precinct 2 66	1422	0	0.00		0	0	0										
City of Williamston Precinct 2 - M	1422	208	14.63		23	92	0										
City of Williamston Precinct 2 - Cl	1422	0	0.00		0	0	0										

INGHAM COUNTY Statement of Vote
INGHAM_AUG_2012_E

200005	REPUBLICAN STATE REPRESENTATIVE 67TH DISTRICT																
	Registration	Ballots Cast	Turnout (%)		Ashley King	Jeff Oesterle	Write-In										
Alaiedon Township Precinct 1 67	848	199	23.47		16	99	0										
Alaiedon Township Precinct 1 - M	848	0	0.00		0	0	0										
Alaiedon Township Precinct 1 - C	848	0	0.00		0	0	0										
Alaiedon Township Precinct 2 68	766	0	0.00		0	0	0										
Alaiedon Township Precinct 2 - M	766	152	19.84		9	79	0										
Alaiedon Township Precinct 2 - C	766	0	0.00		0	0	0										
Alaiedon Township Precinct 3 69	785	0	0.00		0	0	0										
Alaiedon Township Precinct 3 - M	785	169	21.53		22	92	1										
Alaiedon Township Precinct 3 - C	785	0	0.00		0	0	0										
Aurelius Township Precinct 1 70	1623	274	16.88		18	148	0										
Aurelius Township Precinct 1 - Ma	1623	0	0.00		0	0	0										
Aurelius Township Precinct 1 - Cl	1623	0	0.00		0	0	0										
Aurelius Township Precinct 2 71	1332	0	0.00		0	0	0										
Aurelius Township Precinct 2 - Ma	1332	209	15.69		20	98	0										
Aurelius Township Precinct 2 - Cl	1332	0	0.00		0	0	0										
Bunker Hill Township Precinct 1	1479	0	0.00		0	0	0										
Bunker Hill Township Precinct 1 -	1479	241	16.29		18	114	1										
Bunker Hill Township Precinct 1 -	1479	0	0.00		0	0	0										
Delhi Township Precinct 1 73	2046	282	13.78		41	120	0										
Delhi Township Precinct 1 - Manu	2046	243	11.88		14	95	0										
Delhi Township Precinct 1 - Clerk	2046	0	0.00		0	0	0										
Delhi Township Precinct 1 - AV P	2046	0	0.00		0	0	0										
Delhi Township Precinct 2 74	2480	208	8.39		26	65	0										
Delhi Township Precinct 2 - Manu	2480	191	7.70		16	64	0										
Delhi Township Precinct 2 - Clerk	2480	0	0.00		0	0	0										
Delhi Township Precinct 2 - AV P	2480	0	0.00		0	0	0										
Delhi Township Precinct 3 75	2217	322	14.52		36	133	0										
Delhi Township Precinct 3 - Manu	2217	238	10.74		20	75	0										
Delhi Township Precinct 3 - Clerk	2217	0	0.00		0	0	0										
Delhi Township Precinct 3 - AV P	2217	0	0.00		0	0	0										
Delhi Township Precinct 4 76	2707	369	13.63		33	189	0										
Delhi Township Precinct 4 - Manu	2707	212	7.83		10	55	0										
Delhi Township Precinct 4 - Clerk	2707	0	0.00		0	0	0										
Delhi Township Precinct 4 - AV P	2707	0	0.00		0	0	0										
Delhi Township Precinct 5 77	1479	210	14.20		29	90	0										
Delhi Township Precinct 5 - Manu	1479	144	9.74		11	46	0										
Delhi Township Precinct 5 - Clerk	1479	0	0.00		0	0	0										
Delhi Township Precinct 5 - AV P	1479	0	0.00		0	0	0										
Delhi Township Precinct 6 78	1566	163	10.41		19	76	0										
Delhi Township Precinct 6 - Manu	1566	93	5.94		5	30	0										
Delhi Township Precinct 6 - Clerk	1566	0	0.00		0	0	0										
Delhi Township Precinct 6 - AV P	1566	0	0.00		0	0	0										
Delhi Township Precinct 7 79	1802	245	13.60		28	86	0										
Delhi Township Precinct 7 - Manu	1802	167	9.27		9	58	0										
Delhi Township Precinct 7 - Clerk	1802	0	0.00		0	0	0										
Delhi Township Precinct 7 - AV P	1802	0	0.00		0	0	0										
Delhi Township Precinct 8 80	2077	376	18.05		33	153	0										
Delhi Township Precinct 8 - Manu	2077	216	10.40		12	84	0										
Delhi Township Precinct 8 - Clerk	2077	0	0.00		0	0	0										
Delhi Township Precinct 8 - AV P	2077	0	0.00		0	0	0										
Delhi Township Precinct 9 81	1821	154	8.46		20	70	0										
Delhi Township Precinct 9 - Manu	1821	186	10.21		15	71	0										
Delhi Township Precinct 9 - Clerk	1821	0	0.00		0	0	0										
Delhi Township Precinct 9 - AV P	1821	0	0.00		0	0	0										
Ingham Township Precinct 1 82	1822	0	0.00		0	0	0										
Ingham Township Precinct 1 - Ma	1822	234	12.84		37	117	1										
Ingham Township Precinct 1 - Cle	1822	0	0.00		0	0	0										
Leroy Township Precinct 1 88	1680	281	16.73		33	185	0										
Leroy Township Precinct 1 - Manu	1680	0	0.00		0	0	0										
Leroy Township Precinct 1 - Clerk	1680	0	0.00		0	0	0										
Leroy Township Precinct 2 89	917	0	0.00		0	0	0										

INGHAM COUNTY Statement of Vote
INGHAM_AUG_2012_E

200005	REPUBLICAN STATE REPRESENTATIVE 67TH DISTRICT																
	Registration	Ballots Cast	Turnout (%)		Ashley King	Jeff Oesterle	Write-In										
Leroy Township Precinct 2 - Manu	917	116	12.65		13	65	0										
Leroy Township Precinct 2 - Clerk	917	0	0.00		0	0	0										
Leslie Township Precinct 1 90	1792	0	0.00		0	0	0										
Leslie Township Precinct 1 - Manu	1792	351	19.59		51	167	0										
Leslie Township Precinct 1 - Clerk	1792	0	0.00		0	0	0										
Onondaga Township Precinct 1	2281	332	14.56		47	182	0										
Onondaga Township Precinct 1 -	2281	0	0.00		0	0	0										
Onondaga Township Precinct 1 -	2281	0	0.00		0	0	0										
Stockbridge Township Precinct 1	1536	0	0.00		0	0	0										
Stockbridge Township Precinct 1	1536	286	18.62		22	84	0										
Stockbridge Township Precinct 1	1536	0	0.00		0	0	0										
Stockbridge Township Precinct 2	1268	0	0.00		0	0	0										
Stockbridge Township Precinct 2 -	1268	198	15.62		15	53	0										
Stockbridge Township Precinct 2	1268	0	0.00		0	0	0										
Vevay Township Precinct 1 114	1770	0	0.00		0	0	0										
Vevay Township Precinct 1 - Manu	1770	364	20.56		69	182	0										
Vevay Township Precinct 1 - Clerk	1770	0	0.00		0	0	0										
Vevay Township Precinct 2 115	1124	0	0.00		0	0	0										
Vevay Township Precinct 2 - Manu	1124	403	35.85		83	223	1										
Vevay Township Precinct 2 - Clerk	1124	0	0.00		0	0	0										
Wheatfield Township Precinct 1	1275	290	22.75		58	132	0										
Wheatfield Township Precinct 1 -	1275	0	0.00		0	0	0										
Wheatfield Township Precinct 1 -	1275	0	0.00		0	0	0										
White Oak Township Precinct 1	847	0	0.00		0	0	0										
White Oak Township Precinct 1 -	847	110	12.99		17	62	0										
White Oak Township Precinct 1 -	847	0	0.00		0	0	0										
Precinct Totals	68522	5244	7.65		552	1954	0										
Manual Entry Totals	68522	6045	8.82		616	2534	4										
Clerk Pack Totals	68522	0	0.00		0	0	0										
Grand Totals	68522	12174	17.77		1225	4641	5										
AV Precincts Totals	41324	885	2.14		57	153	1										

INGHAM COUNTY Statement of Vote Summary
INGHAM_AUG_2012_E

	DEMOCRATIC STATE REPRESENTATIVE 67TH DISTRICT															
	Registration	Ballots Cast	Turnout (%)		Tom Cochran	Jerry Ketchum	Walt Sorg	Write-In								
Precinct Location Totals	68,522	5,244	7.65		898	324	843	9								
Manual Entry Totals	68,522	6,045	8.82		954	434	695	4								
Clerk Pack Totals	68,522	0	0.00		0	0	0	0								
AV Precincts Totals	41,324	885	2.14		235	45	141	0								
Grand Totals	68,522	12,174	17.77		2087	803	1679	13								

INGHAM COUNTY Statement of Vote
INGHAM_AUG_2012_E

300231	DEMOCRATIC STATE REPRESENTATIVE 67TH DISTRICT															
	Registration	Ballots Cast	Turnout (%)		Tom Cochran	Jerry Ketchum	Walt Sorg	Write-In								
City of Lansing Ward 1 Precinct 8	2070	164	7.92		36	14	50	2								
City of Lansing Ward 1 Precinct 8	2070	0	0.00		0	0	0	0								
City of Lansing Ward 1 Precinct 8	2070	0	0.00		0	0	0	0								
City of Lansing Ward 1 Precinct 8	2070	61	2.95		17	4	17	0								
City of Lansing Ward 1 Precinct 1	817	89	10.89		35	4	21	0								
City of Lansing Ward 1 Precinct 1	817	0	0.00		0	0	0	0								
City of Lansing Ward 1 Precinct 1	817	0	0.00		0	0	0	0								
City of Lansing Ward 1 Precinct 1	817	34	4.16		8	3	6	0								
City of Lansing Ward 2 Precinct 1	1978	181	9.15		49	8	85	0								
City of Lansing Ward 2 Precinct 1	1978	0	0.00		0	0	0	0								
City of Lansing Ward 2 Precinct 1	1978	0	0.00		0	0	0	0								
City of Lansing Ward 2 Precinct 1	1978	117	5.92		33	5	19	0								
City of Lansing Ward 2 Precinct 1	2074	243	11.72		73	12	64	1								
City of Lansing Ward 2 Precinct 1	2074	0	0.00		0	0	0	0								
City of Lansing Ward 2 Precinct 1	2074	0	0.00		0	0	0	0								
City of Lansing Ward 2 Precinct 1	2074	112	5.40		22	7	32	0								
City of Lansing Ward 2 Precinct 1	1977	195	9.86		49	19	48	1								
City of Lansing Ward 2 Precinct 1	1977	0	0.00		0	0	0	0								
City of Lansing Ward 2 Precinct 1	1977	0	0.00		0	0	0	0								
City of Lansing Ward 2 Precinct 1	1977	112	5.67		33	5	24	0								
City of Lansing Ward 2 Precinct 1	1925	215	11.17		58	13	54	0								
City of Lansing Ward 2 Precinct 1	1925	0	0.00		0	0	0	0								
City of Lansing Ward 2 Precinct 1	1925	0	0.00		0	0	0	0								
City of Lansing Ward 2 Precinct 1	1925	176	9.14		52	9	33	0								
City of Lansing Ward 2 Precinct 1	2162	96	4.44		34	8	20	0								
City of Lansing Ward 2 Precinct 1	2162	0	0.00		0	0	0	0								
City of Lansing Ward 2 Precinct 1	2162	0	0.00		0	0	0	0								
City of Lansing Ward 2 Precinct 1	2162	35	1.62		15	3	3	0								
City of Lansing Ward 2 Precinct 1	1546	153	9.90		40	5	38	0								
City of Lansing Ward 2 Precinct 1	1546	0	0.00		0	0	0	0								
City of Lansing Ward 2 Precinct 1	1546	0	0.00		0	0	0	0								
City of Lansing Ward 2 Precinct 1	1546	88	5.69		30	8	6	0								
City of Lansing Ward 2 Precinct 1	1335	62	4.64		23	2	11	1								
City of Lansing Ward 2 Precinct 1	1335	0	0.00		0	0	0	0								
City of Lansing Ward 2 Precinct 1	1335	0	0.00		0	0	0	0								
City of Lansing Ward 2 Precinct 1	1335	41	3.07		20	1	1	0								
City of Lansing Ward 3 Precinct 2	1488	142	9.54		12	2	1	0								
City of Lansing Ward 3 Precinct 2	1488	0	0.00		0	0	0	0								
City of Lansing Ward 3 Precinct 2	1488	0	0.00		0	0	0	0								
City of Lansing Ward 3 Precinct 2	1488	109	7.33		5	0	0	0								
City of Leslie Precinct 1 61	1318	0	0.00		0	0	0	0								
City of Leslie Precinct 1 - Manual	1318	152	11.53		29	7	10	0								
City of Leslie Precinct 1 - Clerk Pr	1318	0	0.00		0	0	0	0								
City of Mason Precinct 1 62	1768	0	0.00		0	0	0	0								
City of Mason Precinct 1 - Manual	1768	382	21.61		110	19	61	0								
City of Mason Precinct 1 - Clerk P	1768	0	0.00		0	0	0	0								
City of Mason Precinct 1 - AV Pre	1768	0	0.00		0	0	0	0								
City of Mason Precinct 2 63	1911	0	0.00		0	0	0	0								
City of Mason Precinct 2 - Manual	1911	233	12.19		51	23	22	0								
City of Mason Precinct 2 - Clerk P	1911	0	0.00		0	0	0	0								
City of Mason Precinct 2 - AV Pre	1911	0	0.00		0	0	0	0								
City of Mason Precinct 3 64	2078	0	0.00		0	0	0	0								
City of Mason Precinct 3 - Manual	2078	294	14.15		59	15	26	1								
City of Mason Precinct 3 - Clerk P	2078	0	0.00		0	0	0	0								
City of Mason Precinct 3 - AV Pre	2078	0	0.00		0	0	0	0								
City of Williamston Precinct 1 65	1313	0	0.00		0	0	0	0								
City of Williamston Precinct 1 - M	1313	253	19.27		57	8	31	0								
City of Williamston Precinct 1 - Cl	1313	0	0.00		0	0	0	0								
City of Williamston Precinct 2 66	1422	0	0.00		0	0	0	0								
City of Williamston Precinct 2 - M	1422	208	14.63		34	12	24	0								
City of Williamston Precinct 2 - Cl	1422	0	0.00		0	0	0	0								

INGHAM COUNTY Statement of Vote
INGHAM_AUG_2012_E

300231	DEMOCRATIC STATE REPRESENTATIVE 67TH DISTRICT															
	Registration	Ballots Cast	Turnout (%)		Tom Cochran	Jerry Ketchum	Weir Sorg	Write-In								
Alaiedon Township Precinct 1 67	848	199	23.47		32	6	32	0								
Alaiedon Township Precinct 1 - M	848	0	0.00		0	0	0	0								
Alaiedon Township Precinct 1 - C	848	0	0.00		0	0	0	0								
Alaiedon Township Precinct 2 68	766	0	0.00		0	0	0	0								
Alaiedon Township Precinct 2 - M	766	152	19.84		27	5	18	0								
Alaiedon Township Precinct 2 - C	766	0	0.00		0	0	0	0								
Alaiedon Township Precinct 3 69	785	0	0.00		0	0	0	0								
Alaiedon Township Precinct 3 - M	785	169	21.53		16	5	22	0								
Alaiedon Township Precinct 3 - C	785	0	0.00		0	0	0	0								
Aurelius Township Precinct 1 70	1623	274	16.88		42	18	23	0								
Aurelius Township Precinct 1 - Ma	1623	0	0.00		0	0	0	0								
Aurelius Township Precinct 1 - Cl	1623	0	0.00		0	0	0	0								
Aurelius Township Precinct 2 71	1332	0	0.00		0	0	0	0								
Aurelius Township Precinct 2 - Ma	1332	209	15.69		34	10	27	0								
Aurelius Township Precinct 2 - Cl	1332	0	0.00		0	0	0	0								
Bunker Hill Township Precinct 1	1479	0	0.00		0	0	0	0								
Bunker Hill Township Precinct 1 -	1479	241	16.29		37	27	15	0								
Bunker Hill Township Precinct 1 -	1479	0	0.00		0	0	0	0								
Delhi Township Precinct 1 73	2046	282	13.78		26	16	46	0								
Delhi Township Precinct 1 - Manu	2046	243	11.88		17	21	61	0								
Delhi Township Precinct 1 - Clerk	2046	0	0.00		0	0	0	0								
Delhi Township Precinct 1 - AV P	2046	0	0.00		0	0	0	0								
Delhi Township Precinct 2 74	2480	208	8.39		37	23	32	1								
Delhi Township Precinct 2 - Manu	2480	191	7.70		28	22	28	0								
Delhi Township Precinct 2 - Clerk	2480	0	0.00		0	0	0	0								
Delhi Township Precinct 2 - AV P	2480	0	0.00		0	0	0	0								
Delhi Township Precinct 3 75	2217	322	14.52		63	22	44	1								
Delhi Township Precinct 3 - Manu	2217	238	10.74		31	23	52	0								
Delhi Township Precinct 3 - Clerk	2217	0	0.00		0	0	0	0								
Delhi Township Precinct 3 - AV P	2217	0	0.00		0	0	0	0								
Delhi Township Precinct 4 76	2707	369	13.63		51	21	46	1								
Delhi Township Precinct 4 - Manu	2707	212	7.83		29	23	51	0								
Delhi Township Precinct 4 - Clerk	2707	0	0.00		0	0	0	0								
Delhi Township Precinct 4 - AV P	2707	0	0.00		0	0	0	0								
Delhi Township Precinct 5 77	1479	210	14.20		30	12	33	0								
Delhi Township Precinct 5 - Manu	1479	144	9.74		16	16	28	0								
Delhi Township Precinct 5 - Clerk	1479	0	0.00		0	0	0	0								
Delhi Township Precinct 5 - AV P	1479	0	0.00		0	0	0	0								
Delhi Township Precinct 6 78	1566	163	10.41		30	14	17	0								
Delhi Township Precinct 6 - Manu	1566	93	5.94		18	19	13	0								
Delhi Township Precinct 6 - Clerk	1566	0	0.00		0	0	0	0								
Delhi Township Precinct 6 - AV P	1566	0	0.00		0	0	0	0								
Delhi Township Precinct 7 79	1802	245	13.60		32	33	35	0								
Delhi Township Precinct 7 - Manu	1802	167	9.27		24	25	20	0								
Delhi Township Precinct 7 - Clerk	1802	0	0.00		0	0	0	0								
Delhi Township Precinct 7 - AV P	1802	0	0.00		0	0	0	0								
Delhi Township Precinct 8 80	2077	375	18.05		52	30	67	0								
Delhi Township Precinct 8 - Manu	2077	216	10.40		30	11	43	0								
Delhi Township Precinct 8 - Clerk	2077	0	0.00		0	0	0	0								
Delhi Township Precinct 8 - AV P	2077	0	0.00		0	0	0	0								
Delhi Township Precinct 9 81	1821	154	8.46		32	7	13	0								
Delhi Township Precinct 9 - Manu	1821	186	10.21		37	21	16	0								
Delhi Township Precinct 9 - Clerk	1821	0	0.00		0	0	0	0								
Delhi Township Precinct 9 - AV P	1821	0	0.00		0	0	0	0								
Ingham Township Precinct 1 82	1822	0	0.00		0	0	0	0								
Ingham Township Precinct 1 - Ma	1822	234	12.84		39	7	14	0								
Ingham Township Precinct 1 - Cle	1822	0	0.00		0	0	0	0								
Leroy Township Precinct 1 88	1680	281	16.73		14	10	25	0								
Leroy Township Precinct 1 - Manu	1680	0	0.00		0	0	0	0								
Leroy Township Precinct 1 - Clerk	1680	0	0.00		0	0	0	0								
Leroy Township Precinct 2 89	917	0	0.00		0	0	0	0								

INGHAM COUNTY Statement of Vote
INGHAM_AUG_2012_E

300231	DEMOCRATIC STATE REPRESENTATIVE 67TH DISTRICT															
	Registration	Ballots Cast	Turnout (%)		Tom Cochran	Jerry Ketchum	Walt Sorg	Write-in								
Leroy Township Precinct 2 - Mani	917	116	12.65		10	6	6	0								
Leroy Township Precinct 2 - Clerk	917	0	0.00		0	0	0	0								
Leslie Township Precinct 1 90	1792	0	0.00		0	0	0	0								
Leslie Township Precinct 1 - Mani	1792	351	19.59		42	27	23	0								
Leslie Township Precinct 1 - Clerk	1792	0	0.00		0	0	0	0								
Onondaga Township Precinct 1	2281	332	14.56		28	17	15	0								
Onondaga Township Precinct 1 -	2281	0	0.00		0	0	0	0								
Onondaga Township Precinct 1 -	2281	0	0.00		0	0	0	0								
Stockbridge Township Precinct 1	1536	0	0.00		0	0	0	0								
Stockbridge Township Precinct 1	1536	286	18.62		42	31	14	1								
Stockbridge Township Precinct 1	1536	0	0.00		0	0	0	0								
Stockbridge Township Precinct 2	1268	0	0.00		0	0	0	0								
Stockbridge Township Precinct 2	1268	198	15.62		30	26	16	1								
Stockbridge Township Precinct 2	1268	0	0.00		0	0	0	0								
Vevay Township Precinct 1 114	1770	0	0.00		0	0	0	0								
Vevay Township Precinct 1 - Mani	1770	364	20.56		39	12	29	0								
Vevay Township Precinct 1 - Clerk	1770	0	0.00		0	0	0	0								
Vevay Township Precinct 2 115	1124	0	0.00		0	0	0	0								
Vevay Township Precinct 2 - Mani	1124	403	35.85		57	10	17	0								
Vevay Township Precinct 2 - Clerk	1124	0	0.00		0	0	0	0								
Wheatfield Township Precinct 1	1275	290	22.75		20	8	43	1								
Wheatfield Township Precinct 1 -	1275	0	0.00		0	0	0	0								
Wheatfield Township Precinct 1 -	1275	0	0.00		0	0	0	0								
White Oak Township Precinct 1	847	0	0.00		0	0	0	0								
White Oak Township Precinct 1 -	847	110	12.99		11	3	8	1								
White Oak Township Precinct 1 -	847	0	0.00		0	0	0	0								
Precinct Totals	68522	5244	7.65		898	324	843	9								
Manual Entry Totals	68522	6045	8.82		954	434	695	4								
Clerk Pack Totals	68522	0	0.00		0	0	0	0								
Grand Totals	68522	12174	17.77		2087	803	1679	13								
AV Precincts Totals	41324	885	2.14		235	45	141	0								

INGHAM COUNTY Statement of Vote Summary
INGHAM_AUG_2012_E

	REPUBLICAN UNITED STATES SENATOR															
	Registration	Ballots Cast	Turnout (%)		Clark Durant	Gary Glenn	Randy Hekman	Pete Hoekstra	Write-in							
Precinct Location Totals	199,266	23,968	12.03		2468	326	649	4237	13							
Manual Entry Totals	199,266	9,144	4.59		1310	260	361	2227	6							
Clerk Pack Totals	199,266	0	0.00		0	0	0	0	0							
AV Precincts Totals	106,850	4,176	3.91		249	68	59	721	0							
Grand Totals	199,266	37,286	18.71		4027	654	969	7185	19							

INGHAM COUNTY Statement of Vote
INGHAM_AUG_2012_E

200001	REPUBLICAN UNITED STATES SENATOR																
	Registration	Ballots Cast	Turnout (%)		Clark Durant	Gary Glenn	Randy Hekman	Pete Hoekstra	Write-In								
City of East Lansing Precinct 1 1	1367	1	0.07		0	0	0	0	0								
City of East Lansing Precinct 1 - M	1367	0	0.00		0	0	0	0	0								
City of East Lansing Precinct 1 - C	1367	0	0.00		0	0	0	0	0								
City of East Lansing Precinct 2 2	1855	296	15.96		17	2	1	19	0								
City of East Lansing Precinct 2 - M	1855	0	0.00		0	0	0	0	0								
City of East Lansing Precinct 2 - C	1855	0	0.00		0	0	0	0	0								
City of East Lansing Precinct 3 3	1839	651	35.40		26	2	5	62	0								
City of East Lansing Precinct 3 - M	1839	0	0.00		0	0	0	0	0								
City of East Lansing Precinct 3 - C	1839	0	0.00		0	0	0	0	0								
City of East Lansing Precinct 4 4	1949	597	30.63		24	3	7	73	0								
City of East Lansing Precinct 4 - M	1949	0	0.00		0	0	0	0	0								
City of East Lansing Precinct 4 - C	1949	0	0.00		0	0	0	0	0								
City of East Lansing Precinct 5 5	2141	0	0.00		0	0	0	0	0								
City of East Lansing Precinct 5 - M	2141	570	26.62		48	5	7	76	0								
City of East Lansing Precinct 5 - C	2141	0	0.00		0	0	0	0	0								
City of East Lansing Precinct 6 6	1036	267	25.77		15	1	4	38	0								
City of East Lansing Precinct 6 - M	1036	0	0.00		0	0	0	0	0								
City of East Lansing Precinct 6 - C	1036	0	0.00		0	0	0	0	0								
City of East Lansing Precinct 7 7	1502	546	36.35		38	4	12	126	0								
City of East Lansing Precinct 7 - M	1502	0	0.00		0	0	0	0	0								
City of East Lansing Precinct 7 - C	1502	0	0.00		0	0	0	0	0								
City of East Lansing Precinct 8 8	1043	267	25.60		17	0	10	29	0								
City of East Lansing Precinct 8 - M	1043	0	0.00		0	0	0	0	0								
City of East Lansing Precinct 8 - C	1043	0	0.00		0	0	0	0	0								
City of East Lansing Precinct 9 9	1194	287	24.04		17	2	1	16	1								
City of East Lansing Precinct 9 - M	1194	0	0.00		0	0	0	0	0								
City of East Lansing Precinct 9 - C	1194	0	0.00		0	0	0	0	0								
City of East Lansing Precinct 10	1398	189	13.52		12	2	3	17	0								
City of East Lansing Precinct 10 -	1398	0	0.00		0	0	0	0	0								
City of East Lansing Precinct 10 -	1398	0	0.00		0	0	0	0	0								
City of East Lansing Precinct 11	2140	614	28.69		35	4	7	72	1								
City of East Lansing Precinct 11 -	2140	0	0.00		0	0	0	0	0								
City of East Lansing Precinct 11 -	2140	0	0.00		0	0	0	0	0								
City of East Lansing Precinct 12	1332	39	2.93		0	0	0	1	0								
City of East Lansing Precinct 12 -	1332	0	0.00		0	0	0	0	0								
City of East Lansing Precinct 12 -	1332	0	0.00		0	0	0	0	0								
City of East Lansing Precinct 13	1120	3	0.27		0	0	0	0	0								
City of East Lansing Precinct 13 -	1120	0	0.00		0	0	0	0	0								
City of East Lansing Precinct 13 -	1120	0	0.00		0	0	0	0	0								
City of East Lansing Precinct 14	1426	3	0.21		0	0	0	0	0								
City of East Lansing Precinct 14 -	1426	0	0.00		0	0	0	0	0								
City of East Lansing Precinct 14 -	1426	0	0.00		0	0	0	0	0								
City of East Lansing Precinct 15	1776	11	0.62		0	0	0	0	0								
City of East Lansing Precinct 15 -	1776	0	0.00		0	0	0	0	0								
City of East Lansing Precinct 15 -	1776	0	0.00		0	0	0	0	0								
City of East Lansing Precinct 16	811	182	22.44		7	2	1	17	1								
City of East Lansing Precinct 16 -	811	0	0.00		0	0	0	0	0								
City of East Lansing Precinct 16 -	811	0	0.00		0	0	0	0	0								
City of East Lansing Precinct 17	1049	0	0.00		0	0	0	0	0								
City of East Lansing Precinct 17 -	1049	0	0.00		0	0	0	0	0								
City of East Lansing Precinct 17 -	1049	0	0.00		0	0	0	0	0								
City of Lansing Ward 1 Precinct 1	2491	167	6.70		12	7	5	34	0								
City of Lansing Ward 1 Precinct 1	2491	0	0.00		0	0	0	0	0								
City of Lansing Ward 1 Precinct 1	2491	0	0.00		0	0	0	0	0								
City of Lansing Ward 1 Precinct 1	2491	84	3.37		2	3	1	9	0								
City of Lansing Ward 1 Precinct 2	2399	145	6.04		13	1	1	14	0								
City of Lansing Ward 1 Precinct 2	2399	0	0.00		0	0	0	0	0								
City of Lansing Ward 1 Precinct 2	2399	0	0.00		0	0	0	0	0								
City of Lansing Ward 1 Precinct 2	2399	62	2.58		4	1	0	8	0								
City of Lansing Ward 1 Precinct 3	2040	389	19.07		53	4	8	73	0								
City of Lansing Ward 1 Precinct 3	2040	0	0.00		0	0	0	0	0								

INGHAM COUNTY Statement of Vote
INGHAM_AUG_2012_E

200001	REPUBLICAN UNITED STATES SENATOR															
	Registration	Ballots Cast	Turnout (%)		Clark Durant	Gary Glenn	Randy Hekman	Pete Hoekstra	Write-In							
City of Lansing Ward 1 Precinct 3	2040	0	0.00		0	0	0	0	0							
City of Lansing Ward 1 Precinct 3	2040	258	12.65		22	5	3	65	0							
City of Lansing Ward 1 Precinct 4	2082	279	13.40		44	4	2	40	0							
City of Lansing Ward 1 Precinct 4	2082	0	0.00		0	0	0	0	0							
City of Lansing Ward 1 Precinct 4	2082	0	0.00		0	0	0	0	0							
City of Lansing Ward 1 Precinct 4	2082	103	4.95		10	3	2	13	0							
City of Lansing Ward 1 Precinct 5	2085	253	12.13		16	5	1	19	0							
City of Lansing Ward 1 Precinct 5	2085	0	0.00		0	0	0	0	0							
City of Lansing Ward 1 Precinct 5	2085	0	0.00		0	0	0	0	0							
City of Lansing Ward 1 Precinct 5	2085	59	2.83		2	2	0	10	0							
City of Lansing Ward 1 Precinct 6	1664	90	5.41		10	2	1	10	0							
City of Lansing Ward 1 Precinct 6	1664	0	0.00		0	0	0	0	0							
City of Lansing Ward 1 Precinct 6	1664	0	0.00		0	0	0	0	0							
City of Lansing Ward 1 Precinct 6	1664	38	2.28		0	0	0	3	0							
City of Lansing Ward 1 Precinct 7	2384	223	9.35		23	2	7	22	0							
City of Lansing Ward 1 Precinct 7	2384	0	0.00		0	0	0	0	0							
City of Lansing Ward 1 Precinct 7	2384	0	0.00		0	0	0	0	0							
City of Lansing Ward 1 Precinct 7	2384	55	2.31		2	2	1	6	0							
City of Lansing Ward 1 Precinct 8	2070	164	7.92		10	1	4	27	0							
City of Lansing Ward 1 Precinct 8	2070	0	0.00		0	0	0	0	0							
City of Lansing Ward 1 Precinct 8	2070	0	0.00		0	0	0	0	0							
City of Lansing Ward 1 Precinct 8	2070	61	2.95		5	2	1	5	0							
City of Lansing Ward 1 Precinct 9	2213	113	5.11		7	1	2	10	0							
City of Lansing Ward 1 Precinct 9	2213	0	0.00		0	0	0	0	0							
City of Lansing Ward 1 Precinct 9	2213	0	0.00		0	0	0	0	0							
City of Lansing Ward 1 Precinct 9	2213	53	2.39		2	0	3	7	0							
City of Lansing Ward 1 Precinct 1	817	89	10.89		5	1	5	8	0							
City of Lansing Ward 1 Precinct 1	817	0	0.00		0	0	0	0	0							
City of Lansing Ward 1 Precinct 1	817	0	0.00		0	0	0	0	0							
City of Lansing Ward 1 Precinct 1	817	34	4.16		2	1	0	7	0							
City of Lansing Ward 2 Precinct 1	1978	181	9.15		17	1	8	21	0							
City of Lansing Ward 2 Precinct 1	1978	0	0.00		0	0	0	0	0							
City of Lansing Ward 2 Precinct 1	1978	0	0.00		0	0	0	0	0							
City of Lansing Ward 2 Precinct 1	1978	117	5.92		9	3	3	26	0							
City of Lansing Ward 2 Precinct 1	2074	243	11.72		24	2	4	38	0							
City of Lansing Ward 2 Precinct 1	2074	0	0.00		0	0	0	0	0							
City of Lansing Ward 2 Precinct 1	2074	0	0.00		0	0	0	0	0							
City of Lansing Ward 2 Precinct 1	2074	112	5.40		6	3	3	17	0							
City of Lansing Ward 2 Precinct 1	1977	195	9.86		19	2	6	30	0							
City of Lansing Ward 2 Precinct 1	1977	0	0.00		0	0	0	0	0							
City of Lansing Ward 2 Precinct 1	1977	0	0.00		0	0	0	0	0							
City of Lansing Ward 2 Precinct 1	1977	112	5.67		5	5	0	20	0							
City of Lansing Ward 2 Precinct 1	1925	215	11.17		21	4	6	28	0							
City of Lansing Ward 2 Precinct 1	1925	0	0.00		0	0	0	0	0							
City of Lansing Ward 2 Precinct 1	1925	0	0.00		0	0	0	0	0							
City of Lansing Ward 2 Precinct 1	1925	176	9.14		9	1	3	35	0							
City of Lansing Ward 2 Precinct 1	1375	254	18.47		35	0	4	26	0							
City of Lansing Ward 2 Precinct 1	1375	0	0.00		0	0	0	0	0							
City of Lansing Ward 2 Precinct 1	1375	0	0.00		0	0	0	0	0							
City of Lansing Ward 2 Precinct 1	1375	92	6.69		7	1	2	25	0							
City of Lansing Ward 2 Precinct 1	2162	96	4.44		7	0	2	15	0							
City of Lansing Ward 2 Precinct 1	2162	0	0.00		0	0	0	0	0							
City of Lansing Ward 2 Precinct 1	2162	0	0.00		0	0	0	0	0							
City of Lansing Ward 2 Precinct 1	2162	35	1.62		2	2	2	3	0							
City of Lansing Ward 2 Precinct 1	1546	153	9.90		30	9	3	16	0							
City of Lansing Ward 2 Precinct 1	1546	0	0.00		0	0	0	0	0							
City of Lansing Ward 2 Precinct 1	1546	0	0.00		0	0	0	0	0							
City of Lansing Ward 2 Precinct 1	1546	88	5.69		11	0	3	17	0							
City of Lansing Ward 2 Precinct 1	1335	62	4.64		7	0	2	13	0							
City of Lansing Ward 2 Precinct 1	1335	0	0.00		0	0	0	0	0							
City of Lansing Ward 2 Precinct 1	1335	0	0.00		0	0	0	0	0							

INGHAM COUNTY Statement of Vote
INGHAM_AUG_2012_E

200001	REPUBLICAN UNITED STATES SENATOR															
	Registration	Ballots Cast	Turnout (%)		Clark Durant	Gary Glenn	Randy Hekman	Pete Hoekstra	Write-In							
City of Lansing Ward 2 Precinct 1	1335	41	3.07		3	0	1	5	0							
City of Lansing Ward 2 Precinct 1	2361	154	6.52		13	3	0	20	1							
City of Lansing Ward 2 Precinct 1	2361	0	0.00		0	0	0	0	0							
City of Lansing Ward 2 Precinct 1	2361	0	0.00		0	0	0	0	0							
City of Lansing Ward 2 Precinct 1	2361	142	6.01		10	1	2	27	0							
City of Lansing Ward 2 Precinct 2	2084	103	4.94		12	1	4	23	0							
City of Lansing Ward 2 Precinct 2	2084	0	0.00		0	0	0	0	0							
City of Lansing Ward 2 Precinct 2	2084	0	0.00		0	0	0	0	0							
City of Lansing Ward 2 Precinct 2	2084	86	4.13		6	3	0	16	0							
City of Lansing Ward 2 Precinct 2	1963	231	11.77		18	6	7	28	0							
City of Lansing Ward 2 Precinct 2	1963	0	0.00		0	0	0	0	0							
City of Lansing Ward 2 Precinct 2	1963	0	0.00		0	0	0	0	0							
City of Lansing Ward 2 Precinct 2	1963	127	6.47		6	1	2	28	0							
City of Lansing Ward 3 Precinct 2	1213	0	0.00		0	0	0	0	0							
City of Lansing Ward 3 Precinct 2	1213	78	6.43		0	0	0	0	0							
City of Lansing Ward 3 Precinct 2	1213	0	0.00		0	0	0	0	0							
City of Lansing Ward 3 Precinct 2	1213	0	0.00		0	0	0	0	0							
City of Lansing Ward 3 Precinct 2	2175	0	0.00		0	0	0	0	0							
City of Lansing Ward 3 Precinct 2	2175	233	10.71		0	0	0	0	0							
City of Lansing Ward 3 Precinct 2	2175	0	0.00		0	0	0	0	0							
City of Lansing Ward 3 Precinct 2	2175	0	0.00		0	0	0	0	0							
City of Lansing Ward 3 Precinct 2	1849	147	7.95		12	2	3	19	0							
City of Lansing Ward 3 Precinct 2	1849	0	0.00		0	0	0	0	0							
City of Lansing Ward 3 Precinct 2	1849	0	0.00		0	0	0	0	0							
City of Lansing Ward 3 Precinct 2	1849	114	6.17		10	2	2	16	0							
City of Lansing Ward 3 Precinct 2	2009	85	4.23		3	3	3	13	0							
City of Lansing Ward 3 Precinct 2	2009	0	0.00		0	0	0	0	0							
City of Lansing Ward 3 Precinct 2	2009	0	0.00		0	0	0	0	0							
City of Lansing Ward 3 Precinct 2	2009	71	3.53		3	1	1	11	0							
City of Lansing Ward 3 Precinct 2	2407	193	8.02		17	4	2	21	0							
City of Lansing Ward 3 Precinct 2	2407	0	0.00		0	0	0	0	0							
City of Lansing Ward 3 Precinct 2	2407	0	0.00		0	0	0	0	0							
City of Lansing Ward 3 Precinct 2	2407	94	3.91		6	2	0	17	0							
City of Lansing Ward 3 Precinct 2	2554	133	5.21		9	4	2	11	0							
City of Lansing Ward 3 Precinct 2	2554	0	0.00		0	0	0	0	0							
City of Lansing Ward 3 Precinct 2	2554	0	0.00		0	0	0	0	0							
City of Lansing Ward 3 Precinct 2	2554	99	3.88		12	0	5	14	0							
City of Lansing Ward 3 Precinct 2	1488	142	9.54		9	3	2	20	1							
City of Lansing Ward 3 Precinct 2	1488	0	0.00		0	0	0	0	0							
City of Lansing Ward 3 Precinct 2	1488	0	0.00		0	0	0	0	0							
City of Lansing Ward 3 Precinct 2	1488	109	7.33		4	1	2	26	0							
City of Lansing Ward 3 Precinct 2	2326	266	11.44		7	1	1	16	0							
City of Lansing Ward 3 Precinct 2	2326	0	0.00		0	0	0	0	0							
City of Lansing Ward 3 Precinct 2	2326	0	0.00		0	0	0	0	0							
City of Lansing Ward 3 Precinct 2	2326	132	5.67		1	5	1	20	0							
City of Lansing Ward 3 Precinct 3	2440	299	12.25		23	3	9	23	0							
City of Lansing Ward 3 Precinct 3	2440	0	0.00		0	0	0	0	0							
City of Lansing Ward 3 Precinct 3	2440	0	0.00		0	0	0	0	0							
City of Lansing Ward 3 Precinct 3	2440	147	6.02		6	1	5	16	0							
City of Lansing Ward 3 Precinct 3	2008	314	15.64		28	3	8	26	0							
City of Lansing Ward 3 Precinct 3	2008	0	0.00		0	0	0	0	0							
City of Lansing Ward 3 Precinct 3	2008	0	0.00		0	0	0	0	0							
City of Lansing Ward 3 Precinct 3	2008	240	11.95		14	1	1	57	0							
City of Lansing Ward 4 Precinct 3	1640	276	16.83		30	4	5	48	1							
City of Lansing Ward 4 Precinct 3	1640	0	0.00		0	0	0	0	0							
City of Lansing Ward 4 Precinct 3	1640	0	0.00		0	0	0	0	0							
City of Lansing Ward 4 Precinct 3	1640	126	7.68		6	3	0	23	0							
City of Lansing Ward 4 Precinct 3	2424	434	17.90		29	14	3	78	0							
City of Lansing Ward 4 Precinct 3	2424	0	0.00		0	0	0	0	0							
City of Lansing Ward 4 Precinct 3	2424	0	0.00		0	0	0	0	0							
City of Lansing Ward 4 Precinct 3	2424	206	8.50		10	2	0	40	0							

200001	REPUBLICAN UNITED STATES SENATOR																
	Registration	Ballots Cast	Turnout (%)		Clark Durant	Gary Glenn	Randy Hekman	Pete Hoekstra	Write-In								
City of Lansing Ward 4 Precinct 3	1103	116	10.52		11	1	6	19	0								
City of Lansing Ward 4 Precinct 3	1103	0	0.00		0	0	0	0	0								
City of Lansing Ward 4 Precinct 3	1103	0	0.00		0	0	0	0	0								
City of Lansing Ward 4 Precinct 3	1103	51	4.62		3	0	1	10	0								
City of Lansing Ward 4 Precinct 3	2090	143	6.84		7	0	0	6	0								
City of Lansing Ward 4 Precinct 3	2090	0	0.00		0	0	0	0	0								
City of Lansing Ward 4 Precinct 3	2090	0	0.00		0	0	0	0	0								
City of Lansing Ward 4 Precinct 3	2090	79	3.78		3	1	1	12	0								
City of Lansing Ward 4 Precinct 3	1518	258	17.00		9	0	1	6	0								
City of Lansing Ward 4 Precinct 3	1518	0	0.00		0	0	0	0	0								
City of Lansing Ward 4 Precinct 3	1518	0	0.00		0	0	0	0	0								
City of Lansing Ward 4 Precinct 3	1518	121	7.97		2	0	0	2	0								
City of Lansing Ward 4 Precinct 3	1456	263	18.06		4	0	0	17	0								
City of Lansing Ward 4 Precinct 3	1456	2	0.14		1	0	0	0	0								
City of Lansing Ward 4 Precinct 3	1456	0	0.00		0	0	0	0	0								
City of Lansing Ward 4 Precinct 3	1456	120	8.24		7	2	1	12	0								
City of Lansing Ward 4 Precinct 3	2298	165	7.18		16	1	4	11	0								
City of Lansing Ward 4 Precinct 3	2298	0	0.00		0	0	0	0	0								
City of Lansing Ward 4 Precinct 3	2298	0	0.00		0	0	0	0	0								
City of Lansing Ward 4 Precinct 3	2298	80	3.48		1	1	1	10	0								
City of Lansing Ward 4 Precinct 3	1846	192	10.40		8	2	1	16	0								
City of Lansing Ward 4 Precinct 3	1846	0	0.00		0	0	0	0	0								
City of Lansing Ward 4 Precinct 3	1846	0	0.00		0	0	0	0	0								
City of Lansing Ward 4 Precinct 3	1846	54	2.93		4	0	1	5	0								
City of Lansing Ward 4 Precinct 4	1934	101	5.22		13	2	2	0	0								
City of Lansing Ward 4 Precinct 4	1934	0	0.00		0	0	0	0	0								
City of Lansing Ward 4 Precinct 4	1934	0	0.00		0	0	0	0	0								
City of Lansing Ward 4 Precinct 4	1934	43	2.22		2	1	0	4	0								
City of Lansing Ward 4 Precinct 4	1445	287	19.86		20	4	5	42	0								
City of Lansing Ward 4 Precinct 4	1445	1	0.07		1	0	0	0	0								
City of Lansing Ward 4 Precinct 4	1445	0	0.00		0	0	0	0	0								
City of Lansing Ward 4 Precinct 4	1445	167	11.56		12	4	2	38	0								
City of Lansing Ward 4 Precinct 4	2043	168	8.22		18	4	6	37	0								
City of Lansing Ward 4 Precinct 4	2043	0	0.00		0	0	0	0	0								
City of Lansing Ward 4 Precinct 4	2043	0	0.00		0	0	0	0	0								
City of Lansing Ward 4 Precinct 4	2043	130	6.36		10	1	2	21	0								
City of Lansing Ward 4 Precinct 4	1607	143	8.90		17	3	2	20	0								
City of Lansing Ward 4 Precinct 4	1607	0	0.00		0	0	0	0	0								
City of Lansing Ward 4 Precinct 4	1607	0	0.00		0	0	0	0	0								
City of Lansing Ward 4 Precinct 4	1607	58	3.61		8	1	1	16	0								
City of Leslie Precinct 1 61	1318	0	0.00		0	0	0	0	0								
City of Leslie Precinct 1 - Manual	1318	152	11.53		31	9	10	42	0								
City of Leslie Precinct 1 - Clerk Pc	1318	0	0.00		0	0	0	0	0								
City of Mason Precinct 1 62	1768	0	0.00		0	0	0	0	0								
City of Mason Precinct 1 - Manual	1768	382	21.61		53	13	14	86	0								
City of Mason Precinct 1 - Clerk P	1768	0	0.00		0	0	0	0	0								
City of Mason Precinct 1 - AV Pre	1768	0	0.00		0	0	0	0	0								
City of Mason Precinct 2 63	1911	0	0.00		0	0	0	0	0								
City of Mason Precinct 2 - Manual	1911	233	12.19		29	5	15	65	0								
City of Mason Precinct 2 - Clerk P	1911	0	0.00		0	0	0	0	0								
City of Mason Precinct 2 - AV Pre	1911	0	0.00		0	0	0	0	0								
City of Mason Precinct 3 64	2078	0	0.00		0	0	0	0	0								
City of Mason Precinct 3 - Manual	2078	294	14.15		51	9	9	92	0								
City of Mason Precinct 3 - Clerk P	2078	0	0.00		0	0	0	0	0								
City of Mason Precinct 3 - AV Pre	2078	0	0.00		0	0	0	0	0								
City of Williamston Precinct 1 65	1313	0	0.00		0	0	0	0	0								
City of Williamston Precinct 1 - M	1313	253	19.27		45	1	19	48	1								
City of Williamston Precinct 1 - Cl	1313	0	0.00		0	0	0	0	0								
City of Williamston Precinct 2 66	1422	0	0.00		0	0	0	0	0								
City of Williamston Precinct 2 - M	1422	208	14.63		33	3	16	64	1								
City of Williamston Precinct 2 - Cl	1422	0	0.00		0	0	0	0	0								

200001	REPUBLICAN UNITED STATES SENATOR																
	Registration	Ballots Cast	Turnout (%)		Clark Durant	Gary Glenn	Randy Hekman	Pete Hoekstra	Write-In								
Alaiedon Township Precinct 1 67	848	199	23.47		32	3	11	66	0								
Alaiedon Township Precinct 1 - M	848	0	0.00		0	0	0	0	0								
Alaiedon Township Precinct 1 - C	848	0	0.00		0	0	0	0	0								
Alaiedon Township Precinct 2 68	766	0	0.00		0	0	0	0	0								
Alaiedon Township Precinct 2 - M	766	152	19.84		33	2	3	46	0								
Alaiedon Township Precinct 2 - C	766	0	0.00		0	0	0	0	0								
Alaiedon Township Precinct 3 69	785	0	0.00		0	0	0	0	0								
Alaiedon Township Precinct 3 - M	785	169	21.53		44	4	18	45	0								
Alaiedon Township Precinct 3 - C	785	0	0.00		0	0	0	0	0								
Aurelius Township Precinct 1 70	1623	274	16.88		65	7	13	80	0								
Aurelius Township Precinct 1 - Ma	1623	0	0.00		0	0	0	0	0								
Aurelius Township Precinct 1 - Cl	1623	0	0.00		0	0	0	0	0								
Aurelius Township Precinct 2 71	1332	0	0.00		0	0	0	0	0								
Aurelius Township Precinct 2 - Ma	1332	209	15.69		33	7	10	70	0								
Aurelius Township Precinct 2 - Cl	1332	0	0.00		0	0	0	0	0								
Bunker Hill Township Precinct 1	1479	0	0.00		0	0	0	0	0								
Bunker Hill Township Precinct 1 -	1479	241	16.29		39	12	5	74	0								
Bunker Hill Township Precinct 1 -	1479	0	0.00		0	0	0	0	0								
Delhi Township Precinct 1 73	2046	282	13.78		69	5	14	84	0								
Delhi Township Precinct 1 - Manu	2046	243	11.88		21	8	9	71	1								
Delhi Township Precinct 1 - Clerk	2046	0	0.00		0	0	0	0	0								
Delhi Township Precinct 1 - AV P	2046	0	0.00		0	0	0	0	0								
Delhi Township Precinct 2 74	2480	208	8.39		36	6	5	48	0								
Delhi Township Precinct 2 - Manu	2480	191	7.70		17	10	14	44	0								
Delhi Township Precinct 2 - Clerk	2480	0	0.00		0	0	0	0	0								
Delhi Township Precinct 2 - AV P	2480	0	0.00		0	0	0	0	0								
Delhi Township Precinct 3 75	2217	322	14.52		55	3	10	103	0								
Delhi Township Precinct 3 - Manu	2217	238	10.74		21	3	3	75	0								
Delhi Township Precinct 3 - Clerk	2217	0	0.00		0	0	0	0	0								
Delhi Township Precinct 3 - AV P	2217	0	0.00		0	0	0	0	0								
Delhi Township Precinct 4 76	2707	369	13.63		73	9	14	111	0								
Delhi Township Precinct 4 - Manu	2707	212	7.83		19	9	0	38	0								
Delhi Township Precinct 4 - Clerk	2707	0	0.00		0	0	0	0	0								
Delhi Township Precinct 4 - AV P	2707	0	0.00		0	0	0	0	0								
Delhi Township Precinct 5 77	1479	210	14.20		43	9	5	65	0								
Delhi Township Precinct 5 - Manu	1479	144	9.74		16	5	4	35	0								
Delhi Township Precinct 5 - Clerk	1479	0	0.00		0	0	0	0	0								
Delhi Township Precinct 5 - AV P	1479	0	0.00		0	0	0	0	0								
Delhi Township Precinct 6 78	1566	163	10.41		38	5	6	42	0								
Delhi Township Precinct 6 - Manu	1566	93	5.94		13	1	1	20	0								
Delhi Township Precinct 6 - Clerk	1566	0	0.00		0	0	0	0	0								
Delhi Township Precinct 6 - AV P	1566	0	0.00		0	0	0	0	0								
Delhi Township Precinct 7 79	1802	245	13.60		47	6	10	48	0								
Delhi Township Precinct 7 - Manu	1802	167	9.27		12	3	3	43	0								
Delhi Township Precinct 7 - Clerk	1802	0	0.00		0	0	0	0	0								
Delhi Township Precinct 7 - AV P	1802	0	0.00		0	0	0	0	0								
Delhi Township Precinct 8 80	2077	375	18.05		71	8	10	95	0								
Delhi Township Precinct 8 - Manu	2077	216	10.40		23	2	4	72	0								
Delhi Township Precinct 8 - Clerk	2077	0	0.00		0	0	0	0	0								
Delhi Township Precinct 8 - AV P	2077	0	0.00		0	0	0	0	0								
Delhi Township Precinct 9 81	1821	154	8.46		28	5	10	44	0								
Delhi Township Precinct 9 - Manu	1821	186	10.21		17	6	8	53	0								
Delhi Township Precinct 9 - Clerk	1821	0	0.00		0	0	0	0	0								
Delhi Township Precinct 9 - AV P	1821	0	0.00		0	0	0	0	0								
Ingham Township Precinct 1 82	1822	0	0.00		0	0	0	0	0								
Ingham Township Precinct 1 - Ma	1822	234	12.84		55	12	13	72	0								
Ingham Township Precinct 1 - Cle	1822	0	0.00		0	0	0	0	0								
Lansing Charter Township Precin	997	0	0.00		0	0	0	0	0								
Lansing Charter Township Precin	997	150	15.05		17	1	0	27	0								
Lansing Charter Township Precin	997	0	0.00		0	0	0	0	0								
Lansing Charter Township Precin	1171	0	0.00		0	0	0	0	0								

INGHAM COUNTY Statement of Vote
INGHAM_AUG_2012_E

200001	REPUBLICAN UNITED STATES SENATOR																
	Registration	Ballots Cast	Turnout (%)		Clark Durant	Gary Glenn	Randy Hekman	Pete Hoekstra	Write-In								
Lansing Charter Township Precin	1171	331	28.27		39	5	6	53	0								
Lansing Charter Township Precin	1171	0	0.00		0	0	0	0	0								
Lansing Charter Township Precin	1525	0	0.00		0	0	0	0	0								
Lansing Charter Township Precin	1525	178	11.67		20	3	5	20	0								
Lansing Charter Township Precin	1525	0	0.00		0	0	0	0	0								
Lansing Charter Township Precin	1238	0	0.00		0	0	0	0	0								
Lansing Charter Township Precin	1238	178	14.38		5	5	4	40	0								
Lansing Charter Township Precin	1238	0	0.00		0	0	0	0	0								
Lansing Charter Township Precin	1257	0	0.00		0	0	0	0	0								
Lansing Charter Township Precin	1257	233	18.54		18	6	4	49	0								
Lansing Charter Township Precin	1257	0	0.00		0	0	0	0	0								
Leroy Township Precinct 1 88	1680	281	16.73		62	14	16	102	0								
Leroy Township Precinct 1 - Manu	1680	0	0.00		0	0	0	0	0								
Leroy Township Precinct 1 - Clerk	1680	0	0.00		0	0	0	0	0								
Leroy Township Precinct 2 89	917	0	0.00		0	0	0	0	0								
Leroy Township Precinct 2 - Manu	917	116	12.65		29	5	10	34	1								
Leroy Township Precinct 2 - Clerk	917	0	0.00		0	0	0	0	0								
Leslie Township Precinct 1 90	1792	0	0.00		0	0	0	0	0								
Leslie Township Precinct 1 - Manu	1792	351	19.59		80	22	13	97	0								
Leslie Township Precinct 1 - Clerk	1792	0	0.00		0	0	0	0	0								
Locke Township Precinct 1 91	1369	0	0.00		0	0	0	0	0								
Locke Township Precinct 1 - Manu	1369	225	16.44		53	10	15	56	0								
Locke Township Precinct 1 - Clerk	1369	0	0.00		0	0	0	0	0								
Meridian Charter Township Precir	1523	557	36.57		54	11	15	119	0								
Meridian Charter Township Precir	1523	0	0.00		0	0	0	0	0								
Meridian Charter Township Precir	1523	0	0.00		0	0	0	0	0								
Meridian Charter Township Precir	1518	321	21.15		38	5	2	56	0								
Meridian Charter Township Precir	1518	0	0.00		0	0	0	0	0								
Meridian Charter Township Precir	1518	0	0.00		0	0	0	0	0								
Meridian Charter Township Precir	1382	357	25.83		44	1	14	85	0								
Meridian Charter Township Precir	1382	0	0.00		0	0	0	0	0								
Meridian Charter Township Precir	1382	0	0.00		0	0	0	0	0								
Meridian Charter Township Precir	2019	470	23.28		43	8	18	103	1								
Meridian Charter Township Precir	2019	0	0.00		0	0	0	0	0								
Meridian Charter Township Precir	2019	0	0.00		0	0	0	0	0								
Meridian Charter Township Precir	1582	421	26.61		33	3	8	91	0								
Meridian Charter Township Precir	1582	0	0.00		0	0	0	0	0								
Meridian Charter Township Precir	1582	0	0.00		0	0	0	0	0								
Meridian Charter Township Precir	1083	264	24.38		29	3	2	65	0								
Meridian Charter Township Precir	1083	0	0.00		0	0	0	0	0								
Meridian Charter Township Precir	1083	0	0.00		0	0	0	0	0								
Meridian Charter Township Precir	1723	523	30.35		59	5	7	95	1								
Meridian Charter Township Precir	1723	0	0.00		0	0	0	0	0								
Meridian Charter Township Precir	1723	0	0.00		0	0	0	0	0								
Meridian Charter Township Precir	2011	576	28.74		51	5	13	101	2								
Meridian Charter Township Precir	2011	0	0.00		0	0	0	0	0								
Meridian Charter Township Precir	2011	0	0.00		0	0	0	0	0								
Meridian Charter Township Precir	1513	527	34.83		42	3	9	103	1								
Meridian Charter Township Precir	1513	0	0.00		0	0	0	0	0								
Meridian Charter Township Precir	1513	0	0.00		0	0	0	0	0								
Meridian Charter Township Precir	1608	595	37.00		54	5	7	120	0								
Meridian Charter Township Precir	1608	0	0.00		0	0	0	0	0								
Meridian Charter Township Precir	1608	0	0.00		0	0	0	0	0								
Meridian Charter Township Precir	917	357	38.93		18	5	4	63	0								
Meridian Charter Township Precir	917	0	0.00		0	0	0	0	0								
Meridian Charter Township Precir	917	0	0.00		0	0	0	0	0								
Meridian Charter Township Precir	958	256	26.72		13	2	2	29	0								
Meridian Charter Township Precir	958	0	0.00		0	0	0	0	0								
Meridian Charter Township Precir	958	0	0.00		0	0	0	0	0								
Meridian Charter Township Precir	1318	446	33.84		43	1	12	83	0								
Meridian Charter Township Precir	1318	0	0.00		0	0	0	0	0								

INGHAM COUNTY Statement of Vote
INGHAM_AUG_2012_E

200001	REPUBLICAN UNITED STATES SENATOR																
	Registration	Ballots Cast	Turnout (%)		Clark Durant	Gary Glenn	Randy Hekman	Pete Hoekstra	Write-In								
Meridian Charter Township Precir	1318	0	0.00		0	0	0	0	0								
Meridian Charter Township Precir	1536	464	30.21		56	4	7	93	0								
Meridian Charter Township Precir	1536	0	0.00		0	0	0	0	0								
Meridian Charter Township Precir	1536	0	0.00		0	0	0	0	0								
Meridian Charter Township Precir	1480	610	41.22		67	4	8	139	0								
Meridian Charter Township Precir	1480	0	0.00		0	0	0	0	0								
Meridian Charter Township Precir	1480	0	0.00		0	0	0	0	0								
Meridian Charter Township Precir	2026	460	22.70		40	5	12	91	0								
Meridian Charter Township Precir	2026	0	0.00		0	0	0	0	0								
Meridian Charter Township Precir	2026	0	0.00		0	0	0	0	0								
Meridian Charter Township Precir	1520	235	15.46		18	4	3	35	1								
Meridian Charter Township Precir	1520	0	0.00		0	0	0	0	0								
Meridian Charter Township Precir	1520	0	0.00		0	0	0	0	0								
Meridian Charter Township Precir	1400	471	33.64		56	4	10	123	0								
Meridian Charter Township Precir	1400	0	0.00		0	0	0	0	0								
Meridian Charter Township Precir	1400	0	0.00		0	0	0	0	0								
Meridian Charter Township Precir	1461	473	32.38		54	8	7	140	0								
Meridian Charter Township Precir	1461	1	0.07		0	0	0	1	0								
Meridian Charter Township Precir	1461	0	0.00		0	0	0	0	0								
Onondaga Township Precinct 1	2281	332	14.56		88	18	31	89	1								
Onondaga Township Precinct 1 -	2281	0	0.00		0	0	0	0	0								
Onondaga Township Precinct 1 -	2281	0	0.00		0	0	0	0	0								
Stockbridge Township Precinct 1	1536	0	0.00		0	0	0	0	0								
Stockbridge Township Precinct 1	1536	286	18.62		51	5	11	49	0								
Stockbridge Township Precinct 1	1536	0	0.00		0	0	0	0	0								
Stockbridge Township Precinct 2	1268	0	0.00		0	0	0	0	0								
Stockbridge Township Precinct 2	1268	198	15.62		29	5	2	32	0								
Stockbridge Township Precinct 2	1268	0	0.00		0	0	0	0	0								
Vevay Township Precinct 1 114	1770	0	0.00		0	0	0	0	0								
Vevay Township Precinct 1 - Man	1770	364	20.56		65	19	18	124	0								
Vevay Township Precinct 1 - Cler	1770	0	0.00		0	0	0	0	0								
Vevay Township Precinct 2 115	1124	0	0.00		0	0	0	0	0								
Vevay Township Precinct 2 - Man	1124	403	35.85		68	17	33	139	1								
Vevay Township Precinct 2 - Cler	1124	0	0.00		0	0	0	0	0								
Wheatfield Township Precinct 1	1275	290	22.75		55	6	36	92	0								
Wheatfield Township Precinct 1 -	1275	0	0.00		0	0	0	0	0								
Wheatfield Township Precinct 1 -	1275	0	0.00		0	0	0	0	0								
White Oak Township Precinct 1	847	0	0.00		0	0	0	0	0								
White Oak Township Precinct 1 -	847	110	12.99		34	5	5	34	0								
White Oak Township Precinct 1 -	847	0	0.00		0	0	0	0	0								
Williamstown Township Precinct 1	2172	0	0.00		0	0	0	0	0								
Williamstown Township Precinct 1	2172	466	21.45		78	17	25	107	1								
Williamstown Township Precinct 1	2172	0	0.00		0	0	0	0	0								
Williamstown Township Precinct 2	1933	0	0.00		0	0	0	0	0								
Williamstown Township Precinct 2	1933	453	23.44		70	6	26	134	0								
Williamstown Township Precinct 2	1933	0	0.00		0	0	0	0	0								
Precinct Totals	199266	23966	12.03		2468	326	549	4237	13								
Manual Entry Totals	199266	9144	4.59		1310	260	361	2227	6								
Clerk Pack Totals	199266	0	0.00		0	0	0	0	0								
Grand Totals	199266	37286	18.71		4027	654	969	7185	19								
AV Precincts Totals	106850	4176	3.91		249	68	59	721	0								

INGHAM COUNTY Statement of Vote Summary
INGHAM_AUG_2012_E

	DEMOCRATIC UNITED STATES SENATOR																
	Registration	Ballots Cast	Turnout (%)		Debbie Stabenow	Write-In											
Precinct Location Totals	199,266	23,966	12.03		14108	58											
Manual Entry Totals	199,266	9,144	4.59		3572	14											
Clerk Pack Totals	199,266	0	0.00		0	0											
AV Precincts Totals	106,850	4,176	3.91		2415	4											
Grand Totals	199,266	37,286	18.71		20095	76											

INGHAM COUNTY Statement of Vote
INGHAM_AUG_2012_E

300227	DEMOCRATIC UNITED STATES SENATOR															
	Registration	Ballots Cast	Turnout (%)		Debbie Stabenow	Write-In										
City of East Lansing Precinct 1	1367	1	0.07		1	0										
City of East Lansing Precinct 1 - M	1367	0	0.00		0	0										
City of East Lansing Precinct 1 - C	1367	0	0.00		0	0										
City of East Lansing Precinct 2	1855	298	15.96		226	1										
City of East Lansing Precinct 2 - M	1855	0	0.00		0	0										
City of East Lansing Precinct 2 - C	1855	0	0.00		0	0										
City of East Lansing Precinct 3	1839	651	35.40		482	0										
City of East Lansing Precinct 3 - M	1839	0	0.00		0	0										
City of East Lansing Precinct 3 - C	1839	0	0.00		0	0										
City of East Lansing Precinct 4	1949	597	30.63		437	1										
City of East Lansing Precinct 4 - M	1949	0	0.00		0	0										
City of East Lansing Precinct 4 - C	1949	0	0.00		0	0										
City of East Lansing Precinct 5	2141	0	0.00		0	0										
City of East Lansing Precinct 5 - M	2141	570	26.62		385	0										
City of East Lansing Precinct 5 - C	2141	0	0.00		0	0										
City of East Lansing Precinct 6	1036	267	25.77		181	0										
City of East Lansing Precinct 6 - M	1036	0	0.00		0	0										
City of East Lansing Precinct 6 - C	1036	0	0.00		0	0										
City of East Lansing Precinct 7	1502	546	36.35		297	2										
City of East Lansing Precinct 7 - M	1502	0	0.00		0	0										
City of East Lansing Precinct 7 - C	1502	0	0.00		0	0										
City of East Lansing Precinct 8	1043	267	25.60		190	1										
City of East Lansing Precinct 8 - M	1043	0	0.00		0	0										
City of East Lansing Precinct 8 - C	1043	0	0.00		0	0										
City of East Lansing Precinct 9	1194	287	24.04		218	1										
City of East Lansing Precinct 9 - M	1194	0	0.00		0	0										
City of East Lansing Precinct 9 - C	1194	0	0.00		0	0										
City of East Lansing Precinct 10	1398	189	13.52		127	1										
City of East Lansing Precinct 10 -	1398	0	0.00		0	0										
City of East Lansing Precinct 10 -	1398	0	0.00		0	0										
City of East Lansing Precinct 11	2140	614	28.69		446	4										
City of East Lansing Precinct 11 -	2140	0	0.00		0	0										
City of East Lansing Precinct 11 -	2140	0	0.00		0	0										
City of East Lansing Precinct 12	1332	39	2.93		30	1										
City of East Lansing Precinct 12 -	1332	0	0.00		0	0										
City of East Lansing Precinct 12 -	1332	0	0.00		0	0										
City of East Lansing Precinct 13	1120	3	0.27		3	0										
City of East Lansing Precinct 13 -	1120	0	0.00		0	0										
City of East Lansing Precinct 13 -	1120	0	0.00		0	0										
City of East Lansing Precinct 14	1426	3	0.21		3	0										
City of East Lansing Precinct 14 -	1426	0	0.00		0	0										
City of East Lansing Precinct 14 -	1426	0	0.00		0	0										
City of East Lansing Precinct 15	1776	11	0.62		10	0										
City of East Lansing Precinct 15 -	1776	0	0.00		0	0										
City of East Lansing Precinct 15 -	1776	0	0.00		0	0										
City of East Lansing Precinct 16	811	182	22.44		141	0										
City of East Lansing Precinct 16 -	811	0	0.00		0	0										
City of East Lansing Precinct 16 -	811	0	0.00		0	0										
City of East Lansing Precinct 17	1049	0	0.00		0	0										
City of East Lansing Precinct 17 -	1049	0	0.00		0	0										
City of East Lansing Precinct 17 -	1049	0	0.00		0	0										
City of Lansing Ward 1 Precinct 1	2491	167	6.70		99	1										
City of Lansing Ward 1 Precinct 1	2491	0	0.00		0	0										
City of Lansing Ward 1 Precinct 1	2491	0	0.00		0	0										
City of Lansing Ward 1 Precinct 1	2491	84	3.37		49	0										
City of Lansing Ward 1 Precinct 2	2399	145	6.04		108	1										
City of Lansing Ward 1 Precinct 2	2399	0	0.00		0	0										
City of Lansing Ward 1 Precinct 2	2399	0	0.00		0	0										
City of Lansing Ward 1 Precinct 2	2399	62	2.58		34	0										
City of Lansing Ward 1 Precinct 3	2040	389	19.07		224	2										
City of Lansing Ward 1 Precinct 3	2040	0	0.00		0	0										

INGHAM COUNTY Statement of Vote
INGHAM_AUG_2012_E

300227	DEMOCRATIC UNITED STATES SENATOR															
	Registration	Ballots Cast	Turnout (%)		Debbie Stabenow	Write-In										
City of Lansing Ward 1 Precinct 3	2040	0	0.00		0	0										
City of Lansing Ward 1 Precinct 3	2040	258	12.65		131	0										
City of Lansing Ward 1 Precinct 4	2082	279	13.40		170	2										
City of Lansing Ward 1 Precinct 4	2082	0	0.00		0	0										
City of Lansing Ward 1 Precinct 4	2082	0	0.00		0	0										
City of Lansing Ward 1 Precinct 4	2082	103	4.95		59	0										
City of Lansing Ward 1 Precinct 5	2085	253	12.13		198	1										
City of Lansing Ward 1 Precinct 5	2085	0	0.00		0	0										
City of Lansing Ward 1 Precinct 5	2085	0	0.00		0	0										
City of Lansing Ward 1 Precinct 5	2085	59	2.83		37	0										
City of Lansing Ward 1 Precinct 6	1664	90	5.41		61	0										
City of Lansing Ward 1 Precinct 6	1664	0	0.00		0	0										
City of Lansing Ward 1 Precinct 6	1664	0	0.00		0	0										
City of Lansing Ward 1 Precinct 6	1664	38	2.28		28	0										
City of Lansing Ward 1 Precinct 7	2384	223	9.35		156	0										
City of Lansing Ward 1 Precinct 7	2384	0	0.00		0	0										
City of Lansing Ward 1 Precinct 7	2384	0	0.00		0	0										
City of Lansing Ward 1 Precinct 7	2384	55	2.31		34	0										
City of Lansing Ward 1 Precinct 8	2070	164	7.92		105	0										
City of Lansing Ward 1 Precinct 8	2070	0	0.00		0	0										
City of Lansing Ward 1 Precinct 8	2070	0	0.00		0	0										
City of Lansing Ward 1 Precinct 8	2070	61	2.95		39	0										
City of Lansing Ward 1 Precinct 9	2213	113	5.11		86	1										
City of Lansing Ward 1 Precinct 9	2213	0	0.00		0	0										
City of Lansing Ward 1 Precinct 9	2213	0	0.00		0	0										
City of Lansing Ward 1 Precinct 9	2213	53	2.39		35	0										
City of Lansing Ward 1 Precinct 1	817	89	10.89		61	0										
City of Lansing Ward 1 Precinct 1	817	0	0.00		0	0										
City of Lansing Ward 1 Precinct 1	817	0	0.00		0	0										
City of Lansing Ward 1 Precinct 1	817	34	4.16		17	0										
City of Lansing Ward 2 Precinct 1	1978	181	9.15		124	0										
City of Lansing Ward 2 Precinct 1	1978	0	0.00		0	0										
City of Lansing Ward 2 Precinct 1	1978	0	0.00		0	0										
City of Lansing Ward 2 Precinct 1	1978	117	5.92		57	0										
City of Lansing Ward 2 Precinct 1	2074	243	11.72		157	1										
City of Lansing Ward 2 Precinct 1	2074	0	0.00		0	0										
City of Lansing Ward 2 Precinct 1	2074	0	0.00		0	0										
City of Lansing Ward 2 Precinct 1	2074	112	5.40		64	0										
City of Lansing Ward 2 Precinct 1	1977	195	9.86		122	1										
City of Lansing Ward 2 Precinct 1	1977	0	0.00		0	0										
City of Lansing Ward 2 Precinct 1	1977	0	0.00		0	0										
City of Lansing Ward 2 Precinct 1	1977	112	5.67		65	0										
City of Lansing Ward 2 Precinct 1	1925	215	11.17		135	1										
City of Lansing Ward 2 Precinct 1	1925	0	0.00		0	0										
City of Lansing Ward 2 Precinct 1	1925	0	0.00		0	0										
City of Lansing Ward 2 Precinct 1	1925	176	9.14		103	0										
City of Lansing Ward 2 Precinct 1	1375	254	18.47		171	0										
City of Lansing Ward 2 Precinct 1	1375	0	0.00		0	0										
City of Lansing Ward 2 Precinct 1	1375	0	0.00		0	0										
City of Lansing Ward 2 Precinct 1	1375	92	6.69		42	0										
City of Lansing Ward 2 Precinct 1	2162	96	4.44		66	1										
City of Lansing Ward 2 Precinct 1	2162	0	0.00		0	0										
City of Lansing Ward 2 Precinct 1	2162	0	0.00		0	0										
City of Lansing Ward 2 Precinct 1	2162	35	1.62		23	0										
City of Lansing Ward 2 Precinct 1	1546	153	9.90		81	0										
City of Lansing Ward 2 Precinct 1	1546	0	0.00		0	0										
City of Lansing Ward 2 Precinct 1	1546	0	0.00		0	0										
City of Lansing Ward 2 Precinct 1	1546	88	5.69		43	1										
City of Lansing Ward 2 Precinct 1	1335	62	4.64		37	0										
City of Lansing Ward 2 Precinct 1	1335	0	0.00		0	0										
City of Lansing Ward 2 Precinct 1	1335	0	0.00		0	0										

300227	DEMOCRATIC UNITED STATES SENATOR															
	Registration	Ballots Cast	Turnout (%)		Debbie Stabenow	Write-In										
City of Lansing Ward 2 Precinct 1	1335	41	3.07		24	0										
City of Lansing Ward 2 Precinct 1	2361	154	6.52		108	1										
City of Lansing Ward 2 Precinct 1	2361	0	0.00		0	0										
City of Lansing Ward 2 Precinct 1	2361	0	0.00		0	0										
City of Lansing Ward 2 Precinct 1	2361	142	6.01		75	1										
City of Lansing Ward 2 Precinct 2	2084	103	4.94		55	0										
City of Lansing Ward 2 Precinct 2	2084	0	0.00		0	0										
City of Lansing Ward 2 Precinct 2	2084	0	0.00		0	0										
City of Lansing Ward 2 Precinct 2	2084	86	4.13		52	0										
City of Lansing Ward 2 Precinct 2	1963	231	11.77		158	0										
City of Lansing Ward 2 Precinct 2	1963	0	0.00		0	0										
City of Lansing Ward 2 Precinct 2	1963	0	0.00		0	0										
City of Lansing Ward 2 Precinct 2	1963	127	6.47		69	0										
City of Lansing Ward 3 Precinct 2	1213	0	0.00		0	0										
City of Lansing Ward 3 Precinct 2	1213	78	6.43		0	0										
City of Lansing Ward 3 Precinct 2	1213	0	0.00		0	0										
City of Lansing Ward 3 Precinct 2	1213	0	0.00		0	0										
City of Lansing Ward 3 Precinct 2	2175	0	0.00		0	0										
City of Lansing Ward 3 Precinct 2	2175	233	10.71		0	0										
City of Lansing Ward 3 Precinct 2	2175	0	0.00		0	0										
City of Lansing Ward 3 Precinct 2	2175	0	0.00		0	0										
City of Lansing Ward 3 Precinct 2	1849	147	7.95		102	2										
City of Lansing Ward 3 Precinct 2	1849	0	0.00		0	0										
City of Lansing Ward 3 Precinct 2	1849	0	0.00		0	0										
City of Lansing Ward 3 Precinct 2	1849	114	6.17		60	0										
City of Lansing Ward 3 Precinct 2	2009	85	4.23		59	0										
City of Lansing Ward 3 Precinct 2	2009	0	0.00		0	0										
City of Lansing Ward 3 Precinct 2	2009	0	0.00		0	0										
City of Lansing Ward 3 Precinct 2	2009	71	3.53		41	0										
City of Lansing Ward 3 Precinct 2	2407	193	8.02		145	1										
City of Lansing Ward 3 Precinct 2	2407	0	0.00		0	0										
City of Lansing Ward 3 Precinct 2	2407	0	0.00		0	0										
City of Lansing Ward 3 Precinct 2	2407	94	3.91		56	0										
City of Lansing Ward 3 Precinct 2	2554	133	5.21		96	1										
City of Lansing Ward 3 Precinct 2	2554	0	0.00		0	0										
City of Lansing Ward 3 Precinct 2	2554	0	0.00		0	0										
City of Lansing Ward 3 Precinct 2	2554	99	3.88		54	0										
City of Lansing Ward 3 Precinct 2	1488	142	9.54		99	3										
City of Lansing Ward 3 Precinct 2	1488	0	0.00		0	0										
City of Lansing Ward 3 Precinct 2	1488	0	0.00		0	0										
City of Lansing Ward 3 Precinct 2	1488	109	7.33		61	0										
City of Lansing Ward 3 Precinct 2	2326	266	11.44		232	0										
City of Lansing Ward 3 Precinct 2	2326	0	0.00		0	0										
City of Lansing Ward 3 Precinct 2	2326	0	0.00		0	0										
City of Lansing Ward 3 Precinct 2	2326	132	5.67		86	1										
City of Lansing Ward 3 Precinct 3	2440	299	12.25		231	1										
City of Lansing Ward 3 Precinct 3	2440	0	0.00		0	0										
City of Lansing Ward 3 Precinct 3	2440	0	0.00		0	0										
City of Lansing Ward 3 Precinct 3	2440	147	6.02		100	0										
City of Lansing Ward 3 Precinct 3	2008	314	15.64		232	0										
City of Lansing Ward 3 Precinct 3	2008	0	0.00		0	0										
City of Lansing Ward 3 Precinct 3	2008	0	0.00		0	0										
City of Lansing Ward 3 Precinct 3	2008	240	11.95		126	0										
City of Lansing Ward 4 Precinct 3	1640	276	16.83		156	1										
City of Lansing Ward 4 Precinct 3	1640	0	0.00		0	0										
City of Lansing Ward 4 Precinct 3	1640	0	0.00		0	0										
City of Lansing Ward 4 Precinct 3	1640	126	7.68		69	0										
City of Lansing Ward 4 Precinct 3	2424	434	17.90		265	1										
City of Lansing Ward 4 Precinct 3	2424	0	0.00		0	0										
City of Lansing Ward 4 Precinct 3	2424	0	0.00		0	0										
City of Lansing Ward 4 Precinct 3	2424	206	8.50		116	0										

INGHAM COUNTY Statement of Vote
INGHAM_AUG_2012_E

300227	DEMOCRATIC UNITED STATES SENATOR															
	Registration	Ballots Cast	Turnout (%)		DebbieStabenow	Write-In										
City of Lansing Ward 4 Precinct 3	1103	116	10.52		71	0										
City of Lansing Ward 4 Precinct 3	1103	0	0.00		0	0										
City of Lansing Ward 4 Precinct 3	1103	0	0.00		0	0										
City of Lansing Ward 4 Precinct 3	1103	51	4.62		30	0										
City of Lansing Ward 4 Precinct 3	2090	143	6.84		115	0										
City of Lansing Ward 4 Precinct 3	2090	0	0.00		0	0										
City of Lansing Ward 4 Precinct 3	2090	0	0.00		0	0										
City of Lansing Ward 4 Precinct 3	2090	79	3.78		52	0										
City of Lansing Ward 4 Precinct 3	1518	258	17.00		227	1										
City of Lansing Ward 4 Precinct 3	1518	0	0.00		0	0										
City of Lansing Ward 4 Precinct 3	1518	0	0.00		0	0										
City of Lansing Ward 4 Precinct 3	1518	121	7.97		101	1										
City of Lansing Ward 4 Precinct 3	1456	263	18.06		216	2										
City of Lansing Ward 4 Precinct 3	1456	2	0.14		0	0										
City of Lansing Ward 4 Precinct 3	1456	0	0.00		0	0										
City of Lansing Ward 4 Precinct 3	1456	120	8.24		86	0										
City of Lansing Ward 4 Precinct 3	2298	165	7.18		116	0										
City of Lansing Ward 4 Precinct 3	2298	0	0.00		0	0										
City of Lansing Ward 4 Precinct 3	2298	0	0.00		0	0										
City of Lansing Ward 4 Precinct 3	2298	80	3.48		55	0										
City of Lansing Ward 4 Precinct 3	1846	192	10.40		144	0										
City of Lansing Ward 4 Precinct 3	1846	0	0.00		0	0										
City of Lansing Ward 4 Precinct 3	1846	0	0.00		0	0										
City of Lansing Ward 4 Precinct 3	1846	54	2.93		37	0										
City of Lansing Ward 4 Precinct 4	1934	101	5.22		76	0										
City of Lansing Ward 4 Precinct 4	1934	0	0.00		0	0										
City of Lansing Ward 4 Precinct 4	1934	0	0.00		0	0										
City of Lansing Ward 4 Precinct 4	1934	43	2.22		27	0										
City of Lansing Ward 4 Precinct 4	1445	287	19.86		195	0										
City of Lansing Ward 4 Precinct 4	1445	1	0.07		0	0										
City of Lansing Ward 4 Precinct 4	1445	0	0.00		0	0										
City of Lansing Ward 4 Precinct 4	1445	167	11.56		83	0										
City of Lansing Ward 4 Precinct 4	2043	168	8.22		93	0										
City of Lansing Ward 4 Precinct 4	2043	0	0.00		0	0										
City of Lansing Ward 4 Precinct 4	2043	0	0.00		0	0										
City of Lansing Ward 4 Precinct 4	2043	130	6.36		77	0										
City of Lansing Ward 4 Precinct 4	1607	143	8.90		85	1										
City of Lansing Ward 4 Precinct 4	1607	0	0.00		0	0										
City of Lansing Ward 4 Precinct 4	1607	0	0.00		0	0										
City of Lansing Ward 4 Precinct 4	1607	58	3.61		18	0										
City of Leslie Precinct 1 61	1318	0	0.00		0	0										
City of Leslie Precinct 1 - Manual	1318	152	11.53		49	0										
City of Leslie Precinct 1 - Clerk P	1318	0	0.00		0	0										
City of Mason Precinct 1 62	1768	0	0.00		0	0										
City of Mason Precinct 1 - Manual	1768	382	21.61		175	1										
City of Mason Precinct 1 - Clerk P	1768	0	0.00		0	0										
City of Mason Precinct 1 - AV Pre	1768	0	0.00		0	0										
City of Mason Precinct 2 63	1911	0	0.00		0	0										
City of Mason Precinct 2 - Manual	1911	233	12.19		95	0										
City of Mason Precinct 2 - Clerk P	1911	0	0.00		0	0										
City of Mason Precinct 2 - AV Pre	1911	0	0.00		0	0										
City of Mason Precinct 3 64	2078	0	0.00		0	0										
City of Mason Precinct 3 - Manual	2078	294	14.15		104	1										
City of Mason Precinct 3 - Clerk P	2078	0	0.00		0	0										
City of Mason Precinct 3 - AV Pre	2078	0	0.00		0	0										
City of Williamston Precinct 1 65	1313	0	0.00		0	0										
City of Williamston Precinct 1 - M	1313	253	19.27		103	0										
City of Williamston Precinct 1 - Cl	1313	0	0.00		0	0										
City of Williamston Precinct 2 66	1422	0	0.00		0	0										
City of Williamston Precinct 2 - M	1422	208	14.63		70	0										
City of Williamston Precinct 2 - Cl	1422	0	0.00		0	0										

300227	DEMOCRATIC UNITED STATES SENATOR																
	Registration	Ballots Cast	Turnout (%)		Debbie Stabenow	Write-In											
Alaiedon Township Precinct 1 67	848	199	23.47		72	0											
Alaiedon Township Precinct 1 - M	848	0	0.00		0	0											
Alaiedon Township Precinct 1 - C	848	0	0.00		0	0											
Alaiedon Township Precinct 2 68	766	0	0.00		0	0											
Alaiedon Township Precinct 2 - M	766	152	19.84		50	0											
Alaiedon Township Precinct 2 - C	766	0	0.00		0	0											
Alaiedon Township Precinct 3 69	785	0	0.00		0	0											
Alaiedon Township Precinct 3 - M	785	169	21.53		41	0											
Alaiedon Township Precinct 3 - C	785	0	0.00		0	0											
Aurelius Township Precinct 1 70	1623	274	16.88		82	0											
Aurelius Township Precinct 1 - Ma	1623	0	0.00		0	0											
Aurelius Township Precinct 1 - Cl	1623	0	0.00		0	0											
Aurelius Township Precinct 2 71	1332	0	0.00		0	0											
Aurelius Township Precinct 2 - Ma	1332	209	15.69		74	0											
Aurelius Township Precinct 2 - Cl	1332	0	0.00		0	0											
Bunker Hill Township Precinct 1	1479	0	0.00		0	0											
Bunker Hill Township Precinct 1 -	1479	241	16.29		75	0											
Bunker Hill Township Precinct 1 -	1479	0	0.00		0	0											
Delhi Township Precinct 1 73	2046	282	13.78		92	0											
Delhi Township Precinct 1 - Manu	2046	243	11.88		100	0											
Delhi Township Precinct 1 - Clerk	2046	0	0.00		0	0											
Delhi Township Precinct 1 - AV Pr	2046	0	0.00		0	0											
Delhi Township Precinct 2 74	2480	208	8.39		95	1											
Delhi Township Precinct 2 - Manu	2480	191	7.70		81	0											
Delhi Township Precinct 2 - Clerk	2480	0	0.00		0	0											
Delhi Township Precinct 2 - AV Pr	2480	0	0.00		0	0											
Delhi Township Precinct 3 75	2217	322	14.52		138	0											
Delhi Township Precinct 3 - Manu	2217	238	10.74		115	0											
Delhi Township Precinct 3 - Clerk	2217	0	0.00		0	0											
Delhi Township Precinct 3 - AV Pr	2217	0	0.00		0	0											
Delhi Township Precinct 4 76	2707	369	13.63		121	0											
Delhi Township Precinct 4 - Manu	2707	212	7.83		108	0											
Delhi Township Precinct 4 - Clerk	2707	0	0.00		0	0											
Delhi Township Precinct 4 - AV Pr	2707	0	0.00		0	0											
Delhi Township Precinct 5 77	1479	210	14.20		77	0											
Delhi Township Precinct 5 - Manu	1479	144	9.74		64	0											
Delhi Township Precinct 5 - Clerk	1479	0	0.00		0	0											
Delhi Township Precinct 5 - AV Pr	1479	0	0.00		0	0											
Delhi Township Precinct 6 78	1566	163	10.41		62	0											
Delhi Township Precinct 6 - Manu	1566	93	5.94		45	1											
Delhi Township Precinct 6 - Clerk	1566	0	0.00		0	0											
Delhi Township Precinct 6 - AV Pr	1566	0	0.00		0	0											
Delhi Township Precinct 7 79	1802	245	13.60		98	0											
Delhi Township Precinct 7 - Manu	1802	167	9.27		79	1											
Delhi Township Precinct 7 - Clerk	1802	0	0.00		0	0											
Delhi Township Precinct 7 - AV Pr	1802	0	0.00		0	0											
Delhi Township Precinct 8 80	2077	375	18.05		148	0											
Delhi Township Precinct 8 - Manu	2077	216	10.40		80	0											
Delhi Township Precinct 8 - Clerk	2077	0	0.00		0	0											
Delhi Township Precinct 8 - AV Pr	2077	0	0.00		0	0											
Delhi Township Precinct 9 81	1821	164	8.46		55	0											
Delhi Township Precinct 9 - Manu	1821	186	10.21		89	0											
Delhi Township Precinct 9 - Clerk	1821	0	0.00		0	0											
Delhi Township Precinct 9 - AV Pr	1821	0	0.00		0	0											
Ingham Township Precinct 1 82	1822	0	0.00		0	0											
Ingham Township Precinct 1 - Ma	1822	234	12.84		63	1											
Ingham Township Precinct 1 - Cle	1822	0	0.00		0	0											
Lansing Charter Township Precin	997	0	0.00		0	0											
Lansing Charter Township Precin	997	150	15.05		93	0											
Lansing Charter Township Precin	997	0	0.00		0	0											
Lansing Charter Township Precin	1171	0	0.00		0	0											

300227	DEMOCRATIC UNITED STATES SENATOR															
	Registration	Ballots Cast	Turnout (%)		Debbie Stabenow	Write-In										
Lansing Charter Township Precin	1171	331	28.27		197	1										
Lansing Charter Township Precin	1171	0	0.00		0	0										
Lansing Charter Township Precin	1525	0	0.00		0	0										
Lansing Charter Township Precin	1525	178	11.67		99	1										
Lansing Charter Township Precin	1525	0	0.00		0	0										
Lansing Charter Township Precin	1238	0	0.00		0	0										
Lansing Charter Township Precin	1238	178	14.38		97	0										
Lansing Charter Township Precin	1238	0	0.00		0	0										
Lansing Charter Township Precin	1257	0	0.00		0	0										
Lansing Charter Township Precin	1257	233	18.54		110	2										
Lansing Charter Township Precin	1257	0	0.00		0	0										
Leroy Township Precinct 1 88	1680	281	16.73		51	0										
Leroy Township Precinct 1 - Manu	1680	0	0.00		0	0										
Leroy Township Precinct 1 - Clerk	1680	0	0.00		0	0										
Leroy Township Precinct 2 89	917	0	0.00		0	0										
Leroy Township Precinct 2 - Manu	917	116	12.65		24	0										
Leroy Township Precinct 2 - Clerk	917	0	0.00		0	0										
Leslie Township Precinct 1 90	1792	0	0.00		0	0										
Leslie Township Precinct 1 - Manu	1792	351	19.59		94	0										
Leslie Township Precinct 1 - Clerk	1792	0	0.00		0	0										
Locke Township Precinct 1 91	1369	0	0.00		0	0										
Locke Township Precinct 1 - Manu	1369	225	16.44		68	1										
Locke Township Precinct 1 - Clerk	1369	0	0.00		0	0										
Meridian Charter Township Precir	1523	557	36.57		298	1										
Meridian Charter Township Precir	1523	0	0.00		0	0										
Meridian Charter Township Precir	1523	0	0.00		0	0										
Meridian Charter Township Precir	1518	321	21.15		187	0										
Meridian Charter Township Precir	1518	0	0.00		0	0										
Meridian Charter Township Precir	1518	0	0.00		0	0										
Meridian Charter Township Precir	1382	357	25.83		178	2										
Meridian Charter Township Precir	1382	0	0.00		0	0										
Meridian Charter Township Precir	1382	0	0.00		0	0										
Meridian Charter Township Precir	2019	470	23.28		231	3										
Meridian Charter Township Precir	2019	0	0.00		0	0										
Meridian Charter Township Precir	2019	0	0.00		0	0										
Meridian Charter Township Precir	1582	421	26.61		239	0										
Meridian Charter Township Precir	1582	0	0.00		0	0										
Meridian Charter Township Precir	1582	0	0.00		0	0										
Meridian Charter Township Precir	1083	264	24.38		134	2										
Meridian Charter Township Precir	1083	0	0.00		0	0										
Meridian Charter Township Precir	1083	0	0.00		0	0										
Meridian Charter Township Precir	1723	523	30.35		297	1										
Meridian Charter Township Precir	1723	0	0.00		0	0										
Meridian Charter Township Precir	1723	0	0.00		0	0										
Meridian Charter Township Precir	2011	576	28.74		328	2										
Meridian Charter Township Precir	2011	0	0.00		0	0										
Meridian Charter Township Precir	2011	0	0.00		0	0										
Meridian Charter Township Precir	1513	527	34.83		310	0										
Meridian Charter Township Precir	1513	0	0.00		0	0										
Meridian Charter Township Precir	1513	0	0.00		0	0										
Meridian Charter Township Precir	1608	595	37.00		350	0										
Meridian Charter Township Precir	1608	0	0.00		0	0										
Meridian Charter Township Precir	1608	0	0.00		0	0										
Meridian Charter Township Precir	917	357	38.93		217	0										
Meridian Charter Township Precir	917	0	0.00		0	0										
Meridian Charter Township Precir	917	0	0.00		0	0										
Meridian Charter Township Precir	958	256	26.72		183	1										
Meridian Charter Township Precir	958	0	0.00		0	0										
Meridian Charter Township Precir	958	0	0.00		0	0										
Meridian Charter Township Precir	1318	446	33.84		257	2										
Meridian Charter Township Precir	1318	0	0.00		0	0										

INGHAM COUNTY Statement of Vote
INGHAM_AUG_2012_E

300227	DEMOCRATIC UNITED STATES SENATOR																
	Registration	Ballots Cast	Turnout (%)		Debbie Stabenow	Write-In											
Meridian Charter Township Precir	1318	0	0.00		0	0											
Meridian Charter Township Precir	1536	464	30.21		265	1											
Meridian Charter Township Precir	1536	0	0.00		0	0											
Meridian Charter Township Precir	1536	0	0.00		0	0											
Meridian Charter Township Precir	1480	610	41.22		319	1											
Meridian Charter Township Precir	1480	0	0.00		0	0											
Meridian Charter Township Precir	1480	0	0.00		0	0											
Meridian Charter Township Precir	2026	460	22.70		254	1											
Meridian Charter Township Precir	2026	0	0.00		0	0											
Meridian Charter Township Precir	2026	0	0.00		0	0											
Meridian Charter Township Precir	1520	235	15.46		153	0											
Meridian Charter Township Precir	1520	0	0.00		0	0											
Meridian Charter Township Precir	1520	0	0.00		0	0											
Meridian Charter Township Precir	1400	471	33.64		229	0											
Meridian Charter Township Precir	1400	0	0.00		0	0											
Meridian Charter Township Precir	1400	0	0.00		0	0											
Meridian Charter Township Precir	1461	473	32.38		217	1											
Meridian Charter Township Precir	1461	1	0.07		0	0											
Meridian Charter Township Precir	1461	0	0.00		0	0											
Onondaga Township Precinct 1	2281	332	14.56		71	0											
Onondaga Township Precinct 1 -	2281	0	0.00		0	0											
Onondaga Township Precinct 1 -	2281	0	0.00		0	0											
Stockbridge Township Precinct 1	1536	0	0.00		0	0											
Stockbridge Township Precinct 1	1536	286	18.62		105	1											
Stockbridge Township Precinct 1	1536	0	0.00		0	0											
Stockbridge Township Precinct 2	1268	0	0.00		0	0											
Stockbridge Township Precinct 2	1268	198	15.62		86	1											
Stockbridge Township Precinct 2	1268	0	0.00		0	0											
Vevay Township Precinct 1 114	1770	0	0.00		0	0											
Vevay Township Precinct 1 - Man	1770	364	20.56		85	0											
Vevay Township Precinct 1 - Clerl	1770	0	0.00		0	0											
Vevay Township Precinct 2 115	1124	0	0.00		0	0											
Vevay Township Precinct 2 - Man	1124	403	35.85		85	0											
Vevay Township Precinct 2 - Clerl	1124	0	0.00		0	0											
Wheatfield Township Precinct 1	1275	290	22.75		72	0											
Wheatfield Township Precinct 1 -	1275	0	0.00		0	0											
Wheatfield Township Precinct 1 -	1275	0	0.00		0	0											
White Oak Township Precinct 1	847	0	0.00		0	0											
White Oak Township Precinct 1 -	847	110	12.99		24	1											
White Oak Township Precinct 1 -	847	0	0.00		0	0											
Williamstown Township Precinct 1	2172	0	0.00		0	0											
Williamstown Township Precinct 1	2172	466	21.45		201	0											
Williamstown Township Precinct 1	2172	0	0.00		0	0											
Williamstown Township Precinct 2	1933	0	0.00		0	0											
Williamstown Township Precinct 2	1933	453	23.44		179	1											
Williamstown Township Precinct 2	1933	0	0.00		0	0											
Precinct Totals	199266	23966	12.03		14108	58											
Manual Entry Totals	199266	9144	4.59		3572	14											
Clerk Pack Totals	199266	0	0.00		0	0											
Grand Totals	199266	37286	18.71		20095	76											
AV Precincts Totals	106850	4176	3.91		2415	4											

INGHAM COUNTY Statement of Vote Summary
INGHAM_AUG_2012_E

	REPUBLICAN STATE REPRESENTATIVE 69TH DISTRICT															
	Registration	Ballots Cast	Turnout (%)		Frank Lambert	Susan McGillicuddy	George Nastas III	Write-In								
Precinct Location Totals	57,981	12,338	21.28		704	2199	493	4								
Manual Entry Totals	57,981	1,715	2.96		178	400	68	2								
Clerk Peck Totals	57,981	0	0.00		0	0	0	0								
Grand Totals	57,981	14,053	24.24		882	2599	561	6								

INGHAM COUNTY Statement of Vote
INGHAM_AUG_2012_E

200007	REPUBLICAN STATE REPRESENTATIVE 69TH DISTRICT															
	Registration	Ballots Cast	Turnout (%)		Frank Lambert	Susan McGillicuddy	George Nastas III	Write-In								
City of East Lansing Precinct 1 1	1367	1	0.07		0	0	0	0								
City of East Lansing Precinct 1 - M	1367	0	0.00		0	0	0	0								
City of East Lansing Precinct 1 - C	1367	0	0.00		0	0	0	0								
City of East Lansing Precinct 2 2	1855	296	15.96		5	28	3	0								
City of East Lansing Precinct 2 - M	1855	0	0.00		0	0	0	0								
City of East Lansing Precinct 2 - C	1855	0	0.00		0	0	0	0								
City of East Lansing Precinct 3 3	1839	651	35.40		17	59	13	0								
City of East Lansing Precinct 3 - M	1839	0	0.00		0	0	0	0								
City of East Lansing Precinct 3 - C	1839	0	0.00		0	0	0	0								
City of East Lansing Precinct 4 4	1949	597	30.63		20	68	9	0								
City of East Lansing Precinct 4 - M	1949	0	0.00		0	0	0	0								
City of East Lansing Precinct 4 - C	1949	0	0.00		0	0	0	0								
City of East Lansing Precinct 5 5	2141	0	0.00		0	0	0	0								
City of East Lansing Precinct 5 - M	2141	570	26.62		36	80	16	0								
City of East Lansing Precinct 5 - C	2141	0	0.00		0	0	0	0								
City of East Lansing Precinct 6 6	1036	267	25.77		15	28	6	1								
City of East Lansing Precinct 6 - M	1036	0	0.00		0	0	0	0								
City of East Lansing Precinct 6 - C	1036	0	0.00		0	0	0	0								
City of East Lansing Precinct 7 7	1502	546	36.35		31	117	25	0								
City of East Lansing Precinct 7 - M	1502	0	0.00		0	0	0	0								
City of East Lansing Precinct 7 - C	1502	0	0.00		0	0	0	0								
City of East Lansing Precinct 8 8	1043	267	25.60		13	36	5	0								
City of East Lansing Precinct 8 - M	1043	0	0.00		0	0	0	0								
City of East Lansing Precinct 8 - C	1043	0	0.00		0	0	0	0								
City of East Lansing Precinct 9 9	1194	287	24.04		8	21	5	0								
City of East Lansing Precinct 9 - M	1194	0	0.00		0	0	0	0								
City of East Lansing Precinct 9 - C	1194	0	0.00		0	0	0	0								
City of East Lansing Precinct 10	1398	189	13.52		6	27	2	0								
City of East Lansing Precinct 10 -	1398	0	0.00		0	0	0	0								
City of East Lansing Precinct 10 -	1398	0	0.00		0	0	0	0								
City of East Lansing Precinct 11	2140	614	28.69		17	92	8	0								
City of East Lansing Precinct 11 -	2140	0	0.00		0	0	0	0								
City of East Lansing Precinct 11 -	2140	0	0.00		0	0	0	0								
City of East Lansing Precinct 12	1332	39	2.93		1	1	0	0								
City of East Lansing Precinct 12 -	1332	0	0.00		0	0	0	0								
City of East Lansing Precinct 12 -	1332	0	0.00		0	0	0	0								
City of East Lansing Precinct 13	1120	3	0.27		0	0	0	0								
City of East Lansing Precinct 13 -	1120	0	0.00		0	0	0	0								
City of East Lansing Precinct 13 -	1120	0	0.00		0	0	0	0								
City of East Lansing Precinct 14	1426	3	0.21		0	0	0	0								
City of East Lansing Precinct 14 -	1426	0	0.00		0	0	0	0								
City of East Lansing Precinct 14 -	1426	0	0.00		0	0	0	0								
City of East Lansing Precinct 15	1776	11	0.62		0	0	0	0								
City of East Lansing Precinct 15 -	1776	0	0.00		0	0	0	0								
City of East Lansing Precinct 15 -	1776	0	0.00		0	0	0	0								
City of East Lansing Precinct 16	811	182	22.44		3	22	2	0								
City of East Lansing Precinct 16 -	811	0	0.00		0	0	0	0								
City of East Lansing Precinct 16 -	811	0	0.00		0	0	0	0								
Locke Township Precinct 1 91	1369	0	0.00		0	0	0	0								
Locke Township Precinct 1 - Mani	1369	225	16.44		40	62	9	0								
Locke Township Precinct 1 - Clerl	1369	0	0.00		0	0	0	0								
Meridian Charter Township Precir	1523	557	36.57		46	103	49	0								
Meridian Charter Township Precir	1523	0	0.00		0	0	0	0								
Meridian Charter Township Precir	1523	0	0.00		0	0	0	0								
Meridian Charter Township Precir	1518	321	21.15		29	49	19	0								
Meridian Charter Township Precir	1518	0	0.00		0	0	0	0								
Meridian Charter Township Precir	1518	0	0.00		0	0	0	0								
Meridian Charter Township Precir	1382	357	25.83		34	84	22	0								
Meridian Charter Township Precir	1382	0	0.00		0	0	0	0								
Meridian Charter Township Precir	1382	0	0.00		0	0	0	0								
Meridian Charter Township Precir	2019	470	23.28		47	94	24	0								

INGHAM COUNTY Statement of Vote
INGHAM_AUG_2012_E

200007	REPUBLICAN STATE REPRESENTATIVE 69TH DISTRICT																
	Registration	Ballots Cast	Turnout (%)		Frank Lambert	Susan McGillivaddy	George Nastas III	Write-In									
Meridian Charter Township Precir	2019	0	0.00		0	0	0	0									
Meridian Charter Township Precir	2019	0	0.00		0	0	0	0									
Meridian Charter Township Precir	1582	421	26.61		38	62	25	0									
Meridian Charter Township Precir	1582	0	0.00		0	0	0	0									
Meridian Charter Township Precir	1582	0	0.00		0	0	0	0									
Meridian Charter Township Precir	1083	264	24.38		27	48	18	0									
Meridian Charter Township Precir	1083	0	0.00		0	0	0	0									
Meridian Charter Township Precir	1083	0	0.00		0	0	0	0									
Meridian Charter Township Precir	1723	623	30.35		27	96	38	1									
Meridian Charter Township Precir	1723	0	0.00		0	0	0	0									
Meridian Charter Township Precir	1723	0	0.00		0	0	0	0									
Meridian Charter Township Precir	2011	578	28.74		45	104	23	1									
Meridian Charter Township Precir	2011	0	0.00		0	0	0	0									
Meridian Charter Township Precir	2011	0	0.00		0	0	0	0									
Meridian Charter Township Precir	1513	527	34.83		29	102	19	0									
Meridian Charter Township Precir	1513	0	0.00		0	0	0	0									
Meridian Charter Township Precir	1513	0	0.00		0	0	0	0									
Meridian Charter Township Precir	1608	595	37.00		33	107	36	0									
Meridian Charter Township Precir	1608	0	0.00		0	0	0	0									
Meridian Charter Township Precir	1608	0	0.00		0	0	0	0									
Meridian Charter Township Precir	917	357	38.93		13	66	5	0									
Meridian Charter Township Precir	917	0	0.00		0	0	0	0									
Meridian Charter Township Precir	917	0	0.00		0	0	0	0									
Meridian Charter Township Precir	958	256	26.72		9	33	4	0									
Meridian Charter Township Precir	958	0	0.00		0	0	0	0									
Meridian Charter Township Precir	958	0	0.00		0	0	0	0									
Meridian Charter Township Precir	1318	446	33.84		28	92	12	0									
Meridian Charter Township Precir	1318	0	0.00		0	0	0	0									
Meridian Charter Township Precir	1318	0	0.00		0	0	0	0									
Meridian Charter Township Precir	1536	464	30.21		33	106	9	0									
Meridian Charter Township Precir	1536	0	0.00		0	0	0	0									
Meridian Charter Township Precir	1536	0	0.00		0	0	0	0									
Meridian Charter Township Precir	1480	610	41.22		32	166	21	1									
Meridian Charter Township Precir	1480	0	0.00		0	0	0	0									
Meridian Charter Township Precir	1480	0	0.00		0	0	0	0									
Meridian Charter Township Precir	2026	460	22.70		28	97	12	0									
Meridian Charter Township Precir	2026	0	0.00		0	0	0	0									
Meridian Charter Township Precir	2026	0	0.00		0	0	0	0									
Meridian Charter Township Precir	1520	235	15.46		13	36	9	0									
Meridian Charter Township Precir	1520	0	0.00		0	0	0	0									
Meridian Charter Township Precir	1520	0	0.00		0	0	0	0									
Meridian Charter Township Precir	1400	471	33.64		19	129	33	0									
Meridian Charter Township Precir	1400	0	0.00		0	0	0	0									
Meridian Charter Township Precir	1400	0	0.00		0	0	0	0									
Meridian Charter Township Precir	1461	473	32.38		38	126	37	0									
Meridian Charter Township Precir	1461	1	0.07		0	0	0	0									
Meridian Charter Township Precir	1461	0	0.00		0	0	0	0									
Williamstown Township Precinct 1	2172	0	0.00		0	0	0	0									
Williamstown Township Precinct 1	2172	466	21.45		50	125	21	1									
Williamstown Township Precinct 1	2172	0	0.00		0	0	0	0									
Williamstown Township Precinct 2	1933	0	0.00		0	0	0	0									
Williamstown Township Precinct 2	1933	453	23.44		52	133	22	1									
Williamstown Township Precinct 2	1933	0	0.00		0	0	0	0									
Precinct Totals	57981	12338	21.28		704	2199	493	4									
Manual Entry Totals	57981	1715	2.96		178	400	68	2									
Clerk Pack Totals	57981	0	0.00		0	0	0	0									
Grand Totals	57981	14053	24.24		882	2599	561	6									

INGHAM COUNTY Statement of Vote Summary
INGHAM_AUG_2012_E

	DEMOCRATIC STATE REPRESENTATIVE 69TH DISTRICT															
	Registration	Ballots Cast	Turnout (%)		Susan Schmidt	Sam Singh	Write-In									
Precinct Location Totals	57,981	12,338	21.28		3712	4325	7									
Manual Entry Totals	57,981	1,715	2.96		497	391	1									
Clerk Pack Totals	57,981	0	0.00		0	0	0									
Grand Totals	57,981	14,053	24.24		4209	4716	8									

INGHAM COUNTY Statement of Vote
INGHAM_AUG_2012_E

300233	DEMOCRATIC STATE REPRESENTATIVE 69TH DISTRICT																
	Registration	Ballots Cast	Turnout (%)		Susan Schmidt	Sam Singh	Write-In										
City of East Lansing Precinct 1 1	1367	1	0.07		0	1	0										
City of East Lansing Precinct 1 - M	1367	0	0.00		0	0	0										
City of East Lansing Precinct 1 - C	1367	0	0.00		0	0	0										
City of East Lansing Precinct 2 2	1855	296	15.96		89	160	1										
City of East Lansing Precinct 2 - M	1855	0	0.00		0	0	0										
City of East Lansing Precinct 2 - C	1855	0	0.00		0	0	0										
City of East Lansing Precinct 3 3	1839	651	35.40		210	325	0										
City of East Lansing Precinct 3 - M	1839	0	0.00		0	0	0										
City of East Lansing Precinct 3 - C	1839	0	0.00		0	0	0										
City of East Lansing Precinct 4 4	1949	597	30.63		203	274	0										
City of East Lansing Precinct 4 - M	1949	0	0.00		0	0	0										
City of East Lansing Precinct 4 - C	1949	0	0.00		0	0	0										
City of East Lansing Precinct 5 5	2141	0	0.00		0	0	0										
City of East Lansing Precinct 5 - M	2141	570	26.62		203	210	1										
City of East Lansing Precinct 5 - C	2141	0	0.00		0	0	0										
City of East Lansing Precinct 6 6	1036	267	25.77		116	81	0										
City of East Lansing Precinct 6 - M	1036	0	0.00		0	0	0										
City of East Lansing Precinct 6 - C	1036	0	0.00		0	0	0										
City of East Lansing Precinct 7 7	1502	546	36.35		141	192	0										
City of East Lansing Precinct 7 - M	1502	0	0.00		0	0	0										
City of East Lansing Precinct 7 - C	1502	0	0.00		0	0	0										
City of East Lansing Precinct 8 8	1043	267	25.60		85	115	1										
City of East Lansing Precinct 8 - M	1043	0	0.00		0	0	0										
City of East Lansing Precinct 8 - C	1043	0	0.00		0	0	0										
City of East Lansing Precinct 9 9	1194	287	24.04		109	130	0										
City of East Lansing Precinct 9 - M	1194	0	0.00		0	0	0										
City of East Lansing Precinct 9 - C	1194	0	0.00		0	0	0										
City of East Lansing Precinct 10	1398	189	13.52		38	102	1										
City of East Lansing Precinct 10 -	1398	0	0.00		0	0	0										
City of East Lansing Precinct 10 -	1398	0	0.00		0	0	0										
City of East Lansing Precinct 11	2140	614	28.69		216	259	0										
City of East Lansing Precinct 11 -	2140	0	0.00		0	0	0										
City of East Lansing Precinct 11 -	2140	0	0.00		0	0	0										
City of East Lansing Precinct 12	1332	39	2.93		10	26	0										
City of East Lansing Precinct 12 -	1332	0	0.00		0	0	0										
City of East Lansing Precinct 12 -	1332	0	0.00		0	0	0										
City of East Lansing Precinct 13	1120	3	0.27		0	3	0										
City of East Lansing Precinct 13 -	1120	0	0.00		0	0	0										
City of East Lansing Precinct 13 -	1120	0	0.00		0	0	0										
City of East Lansing Precinct 14	1426	3	0.21		1	2	0										
City of East Lansing Precinct 14 -	1426	0	0.00		0	0	0										
City of East Lansing Precinct 14 -	1426	0	0.00		0	0	0										
City of East Lansing Precinct 15	1776	11	0.62		7	4	0										
City of East Lansing Precinct 15 -	1776	0	0.00		0	0	0										
City of East Lansing Precinct 15 -	1776	0	0.00		0	0	0										
City of East Lansing Precinct 16	811	182	22.44		48	98	1										
City of East Lansing Precinct 16 -	811	0	0.00		0	0	0										
City of East Lansing Precinct 16 -	811	0	0.00		0	0	0										
Locke Township Precinct 1 91	1369	0	0.00		0	0	0										
Locke Township Precinct 1 - Man	1369	225	16.44		41	28	0										
Locke Township Precinct 1 - Clerk	1369	0	0.00		0	0	0										
Meridian Charter Township Precir	1523	557	36.57		156	166	0										
Meridian Charter Township Precir	1523	0	0.00		0	0	0										
Meridian Charter Township Precir	1523	0	0.00		0	0	0										
Meridian Charter Township Precir	1518	321	21.15		108	85	0										
Meridian Charter Township Precir	1518	0	0.00		0	0	0										
Meridian Charter Township Precir	1518	0	0.00		0	0	0										
Meridian Charter Township Precir	1382	357	25.83		108	80	0										
Meridian Charter Township Precir	1382	0	0.00		0	0	0										
Meridian Charter Township Precir	1382	0	0.00		0	0	0										
Meridian Charter Township Precir	2019	470	23.28		122	120	0										

INGHAM COUNTY Statement of Vote
INGHAM_AUG_2012_E

300233	DEMOCRATIC STATE REPRESENTATIVE 69TH DISTRICT																
	Registration	Ballots Cast	Turnout (%)		Susan Schmidt	Sam Singh	Write-In										
Meridian Charter Township Precir	2019	0	0.00		0	0	0										
Meridian Charter Township Precir	2019	0	0.00		0	0	0										
Meridian Charter Township Precir	1582	421	26.61		138	119	0										
Meridian Charter Township Precir	1582	0	0.00		0	0	0										
Meridian Charter Township Precir	1582	0	0.00		0	0	0										
Meridian Charter Township Precir	1083	264	24.38		74	70	1										
Meridian Charter Township Precir	1083	0	0.00		0	0	0										
Meridian Charter Township Precir	1083	0	0.00		0	0	0										
Meridian Charter Township Precir	1723	523	30.35		181	142	1										
Meridian Charter Township Precir	1723	0	0.00		0	0	0										
Meridian Charter Township Precir	1723	0	0.00		0	0	0										
Meridian Charter Township Precir	2011	578	28.74		175	173	0										
Meridian Charter Township Precir	2011	0	0.00		0	0	0										
Meridian Charter Township Precir	2011	0	0.00		0	0	0										
Meridian Charter Township Precir	1513	527	34.83		170	169	0										
Meridian Charter Township Precir	1513	0	0.00		0	0	0										
Meridian Charter Township Precir	1513	0	0.00		0	0	0										
Meridian Charter Township Precir	1608	595	37.00		170	201	0										
Meridian Charter Township Precir	1608	0	0.00		0	0	0										
Meridian Charter Township Precir	1608	0	0.00		0	0	0										
Meridian Charter Township Precir	917	357	38.93		95	151	0										
Meridian Charter Township Precir	917	0	0.00		0	0	0										
Meridian Charter Township Precir	917	0	0.00		0	0	0										
Meridian Charter Township Precir	958	256	26.72		92	103	1										
Meridian Charter Township Precir	958	0	0.00		0	0	0										
Meridian Charter Township Precir	958	0	0.00		0	0	0										
Meridian Charter Township Precir	1318	446	33.84		123	150	0										
Meridian Charter Township Precir	1318	0	0.00		0	0	0										
Meridian Charter Township Precir	1318	0	0.00		0	0	0										
Meridian Charter Township Precir	1536	464	30.21		109	171	0										
Meridian Charter Township Precir	1536	0	0.00		0	0	0										
Meridian Charter Township Precir	1536	0	0.00		0	0	0										
Meridian Charter Township Precir	1480	610	41.22		176	172	0										
Meridian Charter Township Precir	1480	0	0.00		0	0	0										
Meridian Charter Township Precir	1480	0	0.00		0	0	0										
Meridian Charter Township Precir	2026	460	22.70		141	133	0										
Meridian Charter Township Precir	2026	0	0.00		0	0	0										
Meridian Charter Township Precir	2026	0	0.00		0	0	0										
Meridian Charter Township Precir	1520	235	15.46		82	82	0										
Meridian Charter Township Precir	1520	0	0.00		0	0	0										
Meridian Charter Township Precir	1520	0	0.00		0	0	0										
Meridian Charter Township Precir	1400	471	33.64		114	139	0										
Meridian Charter Township Precir	1400	0	0.00		0	0	0										
Meridian Charter Township Precir	1400	0	0.00		0	0	0										
Meridian Charter Township Precir	1461	473	32.38		105	127	0										
Meridian Charter Township Precir	1461	1	0.07		0	0	0										
Meridian Charter Township Precir	1461	0	0.00		0	0	0										
Williamstown Township Precinct 1	2172	0	0.00		0	0	0										
Williamstown Township Precinct 1	2172	466	21.45		134	80	0										
Williamstown Township Precinct 1	2172	0	0.00		0	0	0										
Williamstown Township Precinct 2	1933	0	0.00		0	0	0										
Williamstown Township Precinct 2	1933	453	23.44		119	73	0										
Williamstown Township Precinct 2	1933	0	0.00		0	0	0										
Precinct Totals	57981	12338	21.28		3712	4325	7										
Manual Entry Totals	57981	1715	2.96		497	391	1										
Clerk Pack Totals	57981	0	0.00		0	0	0										
Grand Totals	57981	14053	24.24		4209	4716	8										

INGHAM COUNTY Statement of Vote Summary
INGHAM_AUG_2012_E

	REPUBLICAN STATE REPRESENTATIVE 68TH DISTRICT															
	Registration	Ballots Cast	Turnout (%)		Timothy Moede	Michael Wing	Write-In									
Precinct Location Totals	69,814	6,526	9.35		724	549	1									
Manual Entry Totals	69,814	1,073	1.54		134	129	2									
Clerk Pack Totals	69,814	0	0.00		0	0	0									
AV Precincts Totals	63,626	3,400	5.34		383	323	0									
Grand Totals	69,814	10,999	15.75		1241	1001	3									

INGHAM COUNTY Statement of Vote
INGHAM_AUG_2012_E

200006	REPUBLICAN STATE REPRESENTATIVE 68TH DISTRICT						
	Registration	Ballots Cast	Turnout (%)		Timothy Meade	Michael Wing	Write-In
City of Lansing Ward 1 Precinct 1	2491	167	6.70		31	21	0
City of Lansing Ward 1 Precinct 1	2491	0	0.00		0	0	0
City of Lansing Ward 1 Precinct 1	2491	0	0.00		0	0	0
City of Lansing Ward 1 Precinct 1	2491	84	3.37		7	7	0
City of Lansing Ward 1 Precinct 2	2399	145	6.04		16	9	0
City of Lansing Ward 1 Precinct 2	2399	0	0.00		0	0	0
City of Lansing Ward 1 Precinct 2	2399	0	0.00		0	0	0
City of Lansing Ward 1 Precinct 2	2399	62	2.58		5	4	0
City of Lansing Ward 1 Precinct 3	2040	389	19.07		63	41	0
City of Lansing Ward 1 Precinct 3	2040	0	0.00		0	0	0
City of Lansing Ward 1 Precinct 3	2040	0	0.00		0	0	0
City of Lansing Ward 1 Precinct 3	2040	258	12.65		42	34	0
City of Lansing Ward 1 Precinct 4	2082	279	13.40		51	26	0
City of Lansing Ward 1 Precinct 4	2082	0	0.00		0	0	0
City of Lansing Ward 1 Precinct 4	2082	0	0.00		0	0	0
City of Lansing Ward 1 Precinct 4	2082	103	4.95		11	14	0
City of Lansing Ward 1 Precinct 5	2085	253	12.13		13	21	0
City of Lansing Ward 1 Precinct 5	2085	0	0.00		0	0	0
City of Lansing Ward 1 Precinct 5	2085	0	0.00		0	0	0
City of Lansing Ward 1 Precinct 5	2085	59	2.83		8	6	0
City of Lansing Ward 1 Precinct 6	1664	90	5.41		10	11	0
City of Lansing Ward 1 Precinct 6	1664	0	0.00		0	0	0
City of Lansing Ward 1 Precinct 6	1664	0	0.00		0	0	0
City of Lansing Ward 1 Precinct 6	1664	38	2.28		2	1	0
City of Lansing Ward 1 Precinct 7	2384	223	9.35		25	23	0
City of Lansing Ward 1 Precinct 7	2384	0	0.00		0	0	0
City of Lansing Ward 1 Precinct 7	2384	0	0.00		0	0	0
City of Lansing Ward 1 Precinct 7	2384	55	2.31		7	3	0
City of Lansing Ward 1 Precinct 9	2213	113	5.11		11	7	0
City of Lansing Ward 1 Precinct 9	2213	0	0.00		0	0	0
City of Lansing Ward 1 Precinct 9	2213	0	0.00		0	0	0
City of Lansing Ward 1 Precinct 9	2213	53	2.39		7	3	0
City of Lansing Ward 2 Precinct 1	1375	254	18.47		30	22	0
City of Lansing Ward 2 Precinct 1	1375	0	0.00		0	0	0
City of Lansing Ward 2 Precinct 1	1375	0	0.00		0	0	0
City of Lansing Ward 2 Precinct 1	1375	92	6.69		16	13	0
City of Lansing Ward 2 Precinct 1	2361	154	6.52		11	19	0
City of Lansing Ward 2 Precinct 1	2361	0	0.00		0	0	0
City of Lansing Ward 2 Precinct 1	2361	0	0.00		0	0	0
City of Lansing Ward 2 Precinct 1	2361	142	6.01		14	21	0
City of Lansing Ward 2 Precinct 2	2084	103	4.94		20	18	0
City of Lansing Ward 2 Precinct 2	2084	0	0.00		0	0	0
City of Lansing Ward 2 Precinct 2	2084	0	0.00		0	0	0
City of Lansing Ward 2 Precinct 2	2084	86	4.13		9	10	0
City of Lansing Ward 2 Precinct 2	1963	231	11.77		27	21	0
City of Lansing Ward 2 Precinct 2	1963	0	0.00		0	0	0
City of Lansing Ward 2 Precinct 2	1963	0	0.00		0	0	0
City of Lansing Ward 2 Precinct 2	1963	127	6.47		21	11	0
City of Lansing Ward 3 Precinct 2	1849	147	7.95		16	15	0
City of Lansing Ward 3 Precinct 2	1849	0	0.00		0	0	0
City of Lansing Ward 3 Precinct 2	1849	0	0.00		0	0	0
City of Lansing Ward 3 Precinct 2	1849	114	6.17		7	15	0
City of Lansing Ward 3 Precinct 2	2009	85	4.23		13	8	0
City of Lansing Ward 3 Precinct 2	2009	0	0.00		0	0	0
City of Lansing Ward 3 Precinct 2	2009	0	0.00		0	0	0
City of Lansing Ward 3 Precinct 2	2009	71	3.53		9	6	0
City of Lansing Ward 3 Precinct 2	2407	193	8.02		21	13	0
City of Lansing Ward 3 Precinct 2	2407	0	0.00		0	0	0
City of Lansing Ward 3 Precinct 2	2407	0	0.00		0	0	0
City of Lansing Ward 3 Precinct 2	2407	94	3.91		12	7	0
City of Lansing Ward 3 Precinct 2	2554	133	5.21		15	6	0

INGHAM COUNTY Statement of Vote
INGHAM_AUG_2012_E

200006	REPUBLICAN STATE REPRESENTATIVE 68TH DISTRICT					
	Registration	Ballots Cast	Turnout (%)	Timothy Moede	Michael Wing	Write-In
City of Lansing Ward 3 Precinct 2	2554	0	0.00	0	0	0
City of Lansing Ward 3 Precinct 2	2554	0	0.00	0	0	0
City of Lansing Ward 3 Precinct 2	2554	99	3.88	14	14	0
City of Lansing Ward 3 Precinct 2	1488	142	9.54	18	9	0
City of Lansing Ward 3 Precinct 2	1488	0	0.00	0	0	0
City of Lansing Ward 3 Precinct 2	1488	0	0.00	0	0	0
City of Lansing Ward 3 Precinct 2	1488	109	7.33	10	17	0
City of Lansing Ward 3 Precinct 2	2326	266	11.44	7	12	0
City of Lansing Ward 3 Precinct 2	2326	0	0.00	0	0	0
City of Lansing Ward 3 Precinct 2	2326	0	0.00	0	0	0
City of Lansing Ward 3 Precinct 2	2326	132	5.67	16	7	0
City of Lansing Ward 3 Precinct 3	2440	299	12.25	28	26	0
City of Lansing Ward 3 Precinct 3	2440	0	0.00	0	0	0
City of Lansing Ward 3 Precinct 3	2440	0	0.00	0	0	0
City of Lansing Ward 3 Precinct 3	2440	147	6.02	19	7	0
City of Lansing Ward 3 Precinct 3	2008	314	15.64	34	26	0
City of Lansing Ward 3 Precinct 3	2008	0	0.00	0	0	0
City of Lansing Ward 3 Precinct 3	2008	0	0.00	0	0	0
City of Lansing Ward 3 Precinct 3	2008	240	11.95	16	33	0
City of Lansing Ward 4 Precinct 3	1640	276	16.83	50	26	1
City of Lansing Ward 4 Precinct 3	1640	0	0.00	0	0	0
City of Lansing Ward 4 Precinct 3	1640	0	0.00	0	0	0
City of Lansing Ward 4 Precinct 3	1640	126	7.68	15	9	0
City of Lansing Ward 4 Precinct 3	2424	434	17.90	60	42	0
City of Lansing Ward 4 Precinct 3	2424	0	0.00	0	0	0
City of Lansing Ward 4 Precinct 3	2424	0	0.00	0	0	0
City of Lansing Ward 4 Precinct 3	2424	206	8.50	18	14	0
City of Lansing Ward 4 Precinct 3	1103	116	10.52	21	13	0
City of Lansing Ward 4 Precinct 3	1103	0	0.00	0	0	0
City of Lansing Ward 4 Precinct 3	1103	0	0.00	0	0	0
City of Lansing Ward 4 Precinct 3	1103	51	4.62	8	3	0
City of Lansing Ward 4 Precinct 3	2090	143	6.84	6	3	0
City of Lansing Ward 4 Precinct 3	2090	0	0.00	0	0	0
City of Lansing Ward 4 Precinct 3	2090	0	0.00	0	0	0
City of Lansing Ward 4 Precinct 3	2090	79	3.78	11	4	0
City of Lansing Ward 4 Precinct 3	1518	258	17.00	5	7	0
City of Lansing Ward 4 Precinct 3	1518	0	0.00	0	0	0
City of Lansing Ward 4 Precinct 3	1518	0	0.00	0	0	0
City of Lansing Ward 4 Precinct 3	1518	121	7.97	2	2	0
City of Lansing Ward 4 Precinct 3	1456	263	18.06	7	7	0
City of Lansing Ward 4 Precinct 3	1456	2	0.14	0	1	0
City of Lansing Ward 4 Precinct 3	1456	0	0.00	0	0	0
City of Lansing Ward 4 Precinct 3	1456	120	8.24	13	4	0
City of Lansing Ward 4 Precinct 3	2298	165	7.18	14	18	0
City of Lansing Ward 4 Precinct 3	2298	0	0.00	0	0	0
City of Lansing Ward 4 Precinct 3	2298	0	0.00	0	0	0
City of Lansing Ward 4 Precinct 3	2298	80	3.48	6	7	0
City of Lansing Ward 4 Precinct 3	1846	192	10.40	17	8	0
City of Lansing Ward 4 Precinct 3	1846	0	0.00	0	0	0
City of Lansing Ward 4 Precinct 3	1846	0	0.00	0	0	0
City of Lansing Ward 4 Precinct 3	1846	54	2.93	2	5	0
City of Lansing Ward 4 Precinct 4	1934	101	5.22	7	7	0
City of Lansing Ward 4 Precinct 4	1934	0	0.00	0	0	0
City of Lansing Ward 4 Precinct 4	1934	0	0.00	0	0	0
City of Lansing Ward 4 Precinct 4	1934	43	2.22	3	3	0
City of Lansing Ward 4 Precinct 4	1445	287	19.86	35	19	0
City of Lansing Ward 4 Precinct 4	1445	1	0.07	1	0	0
City of Lansing Ward 4 Precinct 4	1445	0	0.00	0	0	0
City of Lansing Ward 4 Precinct 4	1445	167	11.56	27	12	0
City of Lansing Ward 4 Precinct 4	2043	168	8.22	28	21	0
City of Lansing Ward 4 Precinct 4	2043	0	0.00	0	0	0

INGHAM COUNTY Statement of Vote
INGHAM_AUG_2012_E

200006	REPUBLICAN STATE REPRESENTATIVE 68TH DISTRICT																
	Registration	Ballots Cast	Turnout (%)		Timothy Macde	Michael Wing	Write-In										
City of Lansing Ward 4 Precinct 4	2043	0	0.00		0	0	0										
City of Lansing Ward 4 Precinct 4	2043	130	6.36		17	13	0										
City of Lansing Ward 4 Precinct 4	1607	143	8.90		14	26	0										
City of Lansing Ward 4 Precinct 4	1607	0	0.00		0	0	0										
City of Lansing Ward 4 Precinct 4	1607	0	0.00		0	0	0										
City of Lansing Ward 4 Precinct 4	1607	58	3.61		9	14	0										
Lansing Charter Township Precin	997	0	0.00		0	0	0										
Lansing Charter Township Precin	997	150	15.05		18	14	0										
Lansing Charter Township Precin	997	0	0.00		0	0	0										
Lansing Charter Township Precin	1171	0	0.00		0	0	0										
Lansing Charter Township Precin	1171	331	28.27		39	43	0										
Lansing Charter Township Precin	1171	0	0.00		0	0	0										
Lansing Charter Township Precin	1525	0	0.00		0	0	0										
Lansing Charter Township Precin	1525	178	11.67		19	22	0										
Lansing Charter Township Precin	1525	0	0.00		0	0	0										
Lansing Charter Township Precin	1238	0	0.00		0	0	0										
Lansing Charter Township Precin	1238	178	14.38		19	25	1										
Lansing Charter Township Precin	1238	0	0.00		0	0	0										
Lansing Charter Township Precin	1257	0	0.00		0	0	0										
Lansing Charter Township Precin	1257	233	18.54		38	24	1										
Lansing Charter Township Precin	1257	0	0.00		0	0	0										
Precinct Tota's	69814	6526	9.35		724	549	1										
Manual Entry Totals	69814	1073	1.54		134	129	2										
Clerk Pack Totals	69814	0	0.00		0	0	0										
Grand Totals	69814	10999	15.75		1241	1001	3										
AV Precincts Totals	63626	3400	5.34		383	323	0										

INGHAM COUNTY Statement of Vote Summary
INGHAM_AUG_2012_E

	DEMOCRATIC STATE REPRESENTATIVE 68TH DISTRICT															
	Registration	Ballots Cast	Turnout (%)		Anne Clayton	Dale Capedge	Harold J. Leemon Jr.	Ted O'Dell	Griffin Rivers	A'Lynne Robinson	Andy Schor	Write-In				
Precinct Location Totals	69,814	6,526	9.35		211	667	164	129	702	898	1873	5				
Manual Entry Totals	69,814	1,073	1.54		37	57	33	15	82	91	314	0				
Clerk Pack Totals	69,814	0	0.00		0	0	0	0	0	0	0	0				
AV Precincts Totals	63,626	3,400	5.34		89	234	138	32	195	351	955	3				
Grand Totals	69,814	10,999	15.75		337	958	335	176	979	1340	3142	8				

INGHAM COUNTY Statement of Vote
INGHAM_AUG_2012_E

300232	DEMOCRATIC STATE REPRESENTATIVE 68TH DISTRICT															
	Registration	Ballots Cast	Turnout (%)		Anne Clayton	Dale Copedge	Harold J. Leeman Jr.	Ted O'Dell	Griffin Rivers	A'Lynne Robinson	Andy Schor	Write-In				
City of Lansing Ward 1 Precinct 1	2491	167	6.70		10	5	11	2	9	16	47	1				
City of Lansing Ward 1 Precinct 1	2491	0	0.00		0	0	0	0	0	0	0	0				
City of Lansing Ward 1 Precinct 1	2491	0	0.00		0	0	0	0	0	0	0	0				
City of Lansing Ward 1 Precinct 1	2491	84	3.37		1	2	15	0	4	1	28	0				
City of Lansing Ward 1 Precinct 2	2399	145	6.04		9	12	6	6	24	13	43	0				
City of Lansing Ward 1 Precinct 2	2399	0	0.00		0	0	0	0	0	0	0	0				
City of Lansing Ward 1 Precinct 2	2399	0	0.00		0	0	0	0	0	0	0	0				
City of Lansing Ward 1 Precinct 2	2399	62	2.58		5	3	2	2	3	1	14	0				
City of Lansing Ward 1 Precinct 3	2040	389	19.07		4	17	10	0	29	42	134	0				
City of Lansing Ward 1 Precinct 3	2040	0	0.00		0	0	0	0	0	0	0	0				
City of Lansing Ward 1 Precinct 3	2040	0	0.00		0	0	0	0	0	0	0	0				
City of Lansing Ward 1 Precinct 3	2040	258	12.65		9	6	16	0	12	16	73	0				
City of Lansing Ward 1 Precinct 4	2082	279	13.40		9	9	14	8	10	24	98	0				
City of Lansing Ward 1 Precinct 4	2082	0	0.00		0	0	0	0	0	0	0	0				
City of Lansing Ward 1 Precinct 4	2082	0	0.00		0	0	0	0	0	0	0	0				
City of Lansing Ward 1 Precinct 4	2082	103	4.95		2	2	7	0	1	7	44	0				
City of Lansing Ward 1 Precinct 5	2085	253	12.13		13	18	10	3	11	26	119	1				
City of Lansing Ward 1 Precinct 5	2085	0	0.00		0	0	0	0	0	0	0	0				
City of Lansing Ward 1 Precinct 5	2085	0	0.00		0	0	0	0	0	0	0	0				
City of Lansing Ward 1 Precinct 5	2085	59	2.83		6	1	5	0	1	3	21	0				
City of Lansing Ward 1 Precinct 6	1664	90	5.41		5	7	3	0	12	14	18	0				
City of Lansing Ward 1 Precinct 6	1664	0	0.00		0	0	0	0	0	0	0	0				
City of Lansing Ward 1 Precinct 6	1664	0	0.00		0	0	0	0	0	0	0	0				
City of Lansing Ward 1 Precinct 6	1664	38	2.28		2	3	6	0	2	5	10	0				
City of Lansing Ward 1 Precinct 7	2384	223	9.35		8	12	0	3	18	20	95	0				
City of Lansing Ward 1 Precinct 7	2384	0	0.00		0	0	0	0	0	0	0	0				
City of Lansing Ward 1 Precinct 7	2384	0	0.00		0	0	0	0	0	0	0	0				
City of Lansing Ward 1 Precinct 7	2384	55	2.31		1	1	7	0	5	3	19	0				
City of Lansing Ward 1 Precinct 9	2213	113	5.11		6	16	5	3	14	12	27	0				
City of Lansing Ward 1 Precinct 9	2213	0	0.00		0	0	0	0	0	0	0	0				
City of Lansing Ward 1 Precinct 9	2213	0	0.00		0	0	0	0	0	0	0	0				
City of Lansing Ward 1 Precinct 9	2213	53	2.39		4	1	3	0	4	8	17	0				
City of Lansing Ward 2 Precinct 1	1375	254	18.47		3	9	2	3	8	7	144	0				
City of Lansing Ward 2 Precinct 1	1375	0	0.00		0	0	0	0	0	0	0	0				
City of Lansing Ward 2 Precinct 1	1375	0	0.00		0	0	0	0	0	0	0	0				
City of Lansing Ward 2 Precinct 1	1375	92	6.69		0	3	3	0	2	1	36	0				
City of Lansing Ward 2 Precinct 1	2361	154	6.52		4	14	9	4	11	37	28	0				
City of Lansing Ward 2 Precinct 1	2361	0	0.00		0	0	0	0	0	0	0	0				
City of Lansing Ward 2 Precinct 1	2361	0	0.00		0	0	0	0	0	0	0	0				
City of Lansing Ward 2 Precinct 1	2361	142	6.01		4	4	7	3	0	18	38	1				
City of Lansing Ward 2 Precinct 2	2084	103	4.94		2	4	6	2	5	17	23	0				
City of Lansing Ward 2 Precinct 2	2084	0	0.00		0	0	0	0	0	0	0	0				
City of Lansing Ward 2 Precinct 2	2084	0	0.00		0	0	0	0	0	0	0	0				
City of Lansing Ward 2 Precinct 2	2084	86	4.13		6	2	2	0	1	13	25	0				
City of Lansing Ward 2 Precinct 2	1963	231	11.77		0	26	3	4	18	19	96	0				
City of Lansing Ward 2 Precinct 2	1963	0	0.00		0	0	0	0	0	0	0	0				
City of Lansing Ward 2 Precinct 2	1963	0	0.00		0	0	0	0	0	0	0	0				
City of Lansing Ward 2 Precinct 2	1963	127	6.47		1	3	3	0	4	3	61	0				
City of Lansing Ward 3 Precinct 2	1849	147	7.95		4	16	2	3	19	36	27	0				
City of Lansing Ward 3 Precinct 2	1849	0	0.00		0	0	0	0	0	0	0	0				
City of Lansing Ward 3 Precinct 2	1849	0	0.00		0	0	0	0	0	0	0	0				
City of Lansing Ward 3 Precinct 2	1849	114	6.17		8	5	3	1	2	15	27	0				
City of Lansing Ward 3 Precinct 2	2009	85	4.23		5	11	1	0	10	18	15	0				
City of Lansing Ward 3 Precinct 2	2009	0	0.00		0	0	0	0	0	0	0	0				
City of Lansing Ward 3 Precinct 2	2009	0	0.00		0	0	0	0	0	0	0	0				
City of Lansing Ward 3 Precinct 2	2009	71	3.53		2	6	3	0	5	9	18	0				
City of Lansing Ward 3 Precinct 2	2407	193	8.02		7	54	4	4	15	36	25	0				
City of Lansing Ward 3 Precinct 2	2407	0	0.00		0	0	0	0	0	0	0	0				
City of Lansing Ward 3 Precinct 2	2407	0	0.00		0	0	0	0	0	0	0	0				
City of Lansing Ward 3 Precinct 2	2407	94	3.91		2	17	0	0	4	20	11	1				
City of Lansing Ward 3 Precinct 2	2554	133	5.21		6	30	4	2	16	22	18	0				

INGHAM COUNTY Statement of Vote
INGHAM_AUG_2012_E

300232	DEMOCRATIC STATE REPRESENTATIVE 68TH DISTRICT															
	Registration	Ballots Cast	Turnout (%)		Anne Clayton	Dale Copedge	Harold J. Leeman Jr.	Ted O'Dell	Griffin Rivers	A'Lynne Robinson	Andy Schor	Write-In				
City of Lansing Ward 3 Precinct 2	2554	0	0.00		0	0	0	0	0	0	0	0				
City of Lansing Ward 3 Precinct 2	2554	0	0.00		0	0	0	0	0	0	0	0				
City of Lansing Ward 3 Precinct 2	2554	99	3.88		1	5	4	1	2	19	21	0				
City of Lansing Ward 3 Precinct 2	1488	142	9.54		2	31	5	3	6	18	21	1				
City of Lansing Ward 3 Precinct 2	1488	0	0.00		0	0	0	0	0	0	0	0				
City of Lansing Ward 3 Precinct 2	1488	0	0.00		0	0	0	0	0	0	0	0				
City of Lansing Ward 3 Precinct 2	1488	109	7.33		5	13	7	1	1	11	18	0				
City of Lansing Ward 3 Precinct 2	2326	266	11.44		7	73	2	2	59	57	36	0				
City of Lansing Ward 3 Precinct 2	2326	0	0.00		0	0	0	0	0	0	0	0				
City of Lansing Ward 3 Precinct 2	2326	0	0.00		0	0	0	0	0	0	0	0				
City of Lansing Ward 3 Precinct 2	2326	132	5.67		0	26	3	0	10	16	31	0				
City of Lansing Ward 3 Precinct 3	2440	299	12.25		5	65	4	4	57	48	49	0				
City of Lansing Ward 3 Precinct 3	2440	0	0.00		0	0	0	0	0	0	0	0				
City of Lansing Ward 3 Precinct 3	2440	0	0.00		0	0	0	0	0	0	0	0				
City of Lansing Ward 3 Precinct 3	2440	147	6.02		0	23	2	1	20	23	29	0				
City of Lansing Ward 3 Precinct 3	2008	314	15.64		7	44	2	1	62	67	42	1				
City of Lansing Ward 3 Precinct 3	2008	0	0.00		0	0	0	0	0	0	0	0				
City of Lansing Ward 3 Precinct 3	2008	0	0.00		0	0	0	0	0	0	0	0				
City of Lansing Ward 3 Precinct 3	2008	240	11.95		3	8	3	0	21	18	72	1				
City of Lansing Ward 4 Precinct 3	1640	276	16.83		8	19	9	6	10	53	65	0				
City of Lansing Ward 4 Precinct 3	1640	0	0.00		0	0	0	0	0	0	0	0				
City of Lansing Ward 4 Precinct 3	1640	0	0.00		0	0	0	0	0	0	0	0				
City of Lansing Ward 4 Precinct 3	1640	126	7.68		5	9	3	0	3	18	32	0				
City of Lansing Ward 4 Precinct 3	2424	434	17.90		15	17	9	7	46	39	145	1				
City of Lansing Ward 4 Precinct 3	2424	0	0.00		0	0	0	0	0	0	0	0				
City of Lansing Ward 4 Precinct 3	2424	0	0.00		0	0	0	0	0	0	0	0				
City of Lansing Ward 4 Precinct 3	2424	206	8.50		3	12	3	1	18	13	74	0				
City of Lansing Ward 4 Precinct 3	1103	116	10.52		2	8	1	2	6	11	41	0				
City of Lansing Ward 4 Precinct 3	1103	0	0.00		0	0	0	0	0	0	0	0				
City of Lansing Ward 4 Precinct 3	1103	0	0.00		0	0	0	0	0	0	0	0				
City of Lansing Ward 4 Precinct 3	1103	51	4.62		1	3	1	0	1	3	20	0				
City of Lansing Ward 4 Precinct 3	2090	143	6.84		6	10	4	5	30	21	46	0				
City of Lansing Ward 4 Precinct 3	2090	0	0.00		0	0	0	0	0	0	0	0				
City of Lansing Ward 4 Precinct 3	2090	0	0.00		0	0	0	0	0	0	0	0				
City of Lansing Ward 4 Precinct 3	2090	79	3.78		1	1	6	1	12	17	15	0				
City of Lansing Ward 4 Precinct 3	1518	258	17.00		6	62	4	8	38	62	62	0				
City of Lansing Ward 4 Precinct 3	1518	0	0.00		0	0	0	0	0	0	0	0				
City of Lansing Ward 4 Precinct 3	1518	0	0.00		0	0	0	0	0	0	0	0				
City of Lansing Ward 4 Precinct 3	1518	121	7.97		1	29	4	1	10	27	27	0				
City of Lansing Ward 4 Precinct 3	1456	263	18.06		7	11	6	22	34	32	119	0				
City of Lansing Ward 4 Precinct 3	1456	2	0.14		0	0	0	0	0	0	0	0				
City of Lansing Ward 4 Precinct 3	1456	0	0.00		0	0	0	0	0	0	0	0				
City of Lansing Ward 4 Precinct 3	1456	120	8.24		1	10	1	6	13	11	46	0				
City of Lansing Ward 4 Precinct 3	2298	165	7.18		8	16	3	1	11	29	50	0				
City of Lansing Ward 4 Precinct 3	2298	0	0.00		0	0	0	0	0	0	0	0				
City of Lansing Ward 4 Precinct 3	2298	0	0.00		0	0	0	0	0	0	0	0				
City of Lansing Ward 4 Precinct 3	2298	80	3.48		2	8	3	1	3	19	17	0				
City of Lansing Ward 4 Precinct 3	1846	192	10.40		15	16	6	10	21	12	73	0				
City of Lansing Ward 4 Precinct 3	1846	0	0.00		0	0	0	0	0	0	0	0				
City of Lansing Ward 4 Precinct 3	1846	0	0.00		0	0	0	0	0	0	0	0				
City of Lansing Ward 4 Precinct 3	1846	54	2.93		1	3	4	5	3	5	16	0				
City of Lansing Ward 4 Precinct 4	1934	101	5.22		4	9	3	5	12	18	23	0				
City of Lansing Ward 4 Precinct 4	1934	0	0.00		0	0	0	0	0	0	0	0				
City of Lansing Ward 4 Precinct 4	1934	0	0.00		0	0	0	0	0	0	0	0				
City of Lansing Ward 4 Precinct 4	1934	43	2.22		2	9	2	3	3	2	8	0				
City of Lansing Ward 4 Precinct 4	1445	287	19.86		7	22	5	1	48	35	80	0				
City of Lansing Ward 4 Precinct 4	1445	1	0.07		0	0	0	0	0	0	0	0				
City of Lansing Ward 4 Precinct 4	1445	0	0.00		0	0	0	0	0	0	0	0				
City of Lansing Ward 4 Precinct 4	1445	167	11.56		3	8	5	1	12	9	50	0				
City of Lansing Ward 4 Precinct 4	2043	168	8.22		9	7	9	4	11	17	38	0				
City of Lansing Ward 4 Precinct 4	2043	0	0.00		0	0	0	0	0	0	0	0				

INGHAM COUNTY Statement of Vote
INGHAM_AUG_2012_E

300232	DEMOCRATIC STATE REPRESENTATIVE 68TH DISTRICT															
	Registration	Ballots Cast	Turnout (%)		Anne Clayton	Dale Copedge	Harold J. Leeman Jr.	Ted O'Dell	Griffin Rivers	A'Lynne Robinson	Andy Schor	Write-In				
City of Lansing Ward 4 Precinct 4	2043	0	0.00		0	0	0	0	0	0	0	0				
City of Lansing Ward 4 Precinct 4	2043	130	6.36		6	6	5	4	8	14	30	0				
City of Lansing Ward 4 Precinct 4	1607	143	8.90		8	7	2	1	22	22	26	0				
City of Lansing Ward 4 Precinct 4	1607	0	0.00		0	0	0	0	0	0	0	0				
City of Lansing Ward 4 Precinct 4	1607	0	0.00		0	0	0	0	0	0	0	0				
City of Lansing Ward 4 Precinct 4	1607	58	3.61		1	2	0	0	5	3	9	0				
Lansing Charter Township Precin	997	0	0.00		0	0	0	0	0	0	0	0				
Lansing Charter Township Precin	997	150	15.05		4	3	6	4	13	11	54	0				
Lansing Charter Township Precin	997	0	0.00		0	0	0	0	0	0	0	0				
Lansing Charter Township Precin	1171	0	0.00		0	0	0	0	0	0	0	0				
Lansing Charter Township Precin	1171	331	28.27		7	13	7	3	32	29	113	0				
Lansing Charter Township Precin	1171	0	0.00		0	0	0	0	0	0	0	0				
Lansing Charter Township Precin	1525	0	0.00		0	0	0	0	0	0	0	0				
Lansing Charter Township Precin	1525	178	11.67		3	14	5	0	22	22	43	0				
Lansing Charter Township Precin	1525	0	0.00		0	0	0	0	0	0	0	0				
Lansing Charter Township Precin	1238	0	0.00		0	0	0	0	0	0	0	0				
Lansing Charter Township Precin	1238	178	14.38		12	14	7	4	5	12	43	0				
Lansing Charter Township Precin	1238	0	0.00		0	0	0	0	0	0	0	0				
Lansing Charter Township Precin	1257	0	0.00		0	0	0	0	0	0	0	0				
Lansing Charter Township Precin	1257	233	18.54		11	13	8	4	10	17	61	0				
Lansing Charter Township Precin	1257	0	0.00		0	0	0	0	0	0	0	0				
Precinct Totals	69814	6526	9.35		211	667	164	129	702	898	1873	5				
Manual Entry Totals	69814	1073	1.54		37	57	33	15	82	91	314	0				
Clerk Pack Totals	69814	0	0.00		0	0	0	0	0	0	0	0				
Grand Totals	69814	10999	15.75		337	958	335	176	979	1340	3142	8				
AV Precincts Totals	63626	3400	5.34		89	234	138	32	195	351	955	3				

INGHAM COUNTY Statement of Vote Summary
INGHAM_AUG_2012_E

	REPUBLICAN REP IN CONGRESS 8TH DISTRICT															
	Registration	Ballots Cast	Turnout (%)		Brian Hemick	Vernon Molnar	Mike Rogers	Write-In								
Precinct Location Totals	194,829	23,966	12.30		527	272	6942	5								
Manual Entry Total's	194,829	8,833	4.53		332	146	3819	1								
Clerk Pack Totals	194,829	0	0.00		0	0	0	0								
AV Precincts Totals	103,462	4,176	4.04		76	24	1022	1								
Grand Totals	194,829	36,975	18.98		935	442	11783	7								

INGHAM COUNTY Statement of Vote
INGHAM_AUG_2012_E

200004	REPUBLICAN REP IN CONGRESS 8TH DISTRICT																
	Registration	Ballots Cast	Turnout (%)		Brian Hetrick	Vernon Molnar	Mike Rogers	Write-In									
City of East Lansing Precinct 1 1	1387	1	0.07		0	0	0	0									
City of East Lansing Precinct 1 - M	1387	0	0.00		0	0	0	0									
City of East Lansing Precinct 1 - C	1387	0	0.00		0	0	0	0									
City of East Lansing Precinct 2 2	1855	296	15.96		1	1	37	0									
City of East Lansing Precinct 2 - M	1855	0	0.00		0	0	0	0									
City of East Lansing Precinct 2 - C	1855	0	0.00		0	0	0	0									
City of East Lansing Precinct 3 3	1839	651	35.40		3	2	92	0									
City of East Lansing Precinct 3 - M	1839	0	0.00		0	0	0	0									
City of East Lansing Precinct 3 - C	1839	0	0.00		0	0	0	0									
City of East Lansing Precinct 4 4	1949	597	30.63		13	3	93	0									
City of East Lansing Precinct 4 - M	1949	0	0.00		0	0	0	0									
City of East Lansing Precinct 4 - C	1949	0	0.00		0	0	0	0									
City of East Lansing Precinct 5 5	2141	0	0.00		0	0	0	0									
City of East Lansing Precinct 5 - M	2141	570	26.62		4	4	136	0									
City of East Lansing Precinct 5 - C	2141	0	0.00		0	0	0	0									
City of East Lansing Precinct 6 6	1036	267	25.77		5	1	54	0									
City of East Lansing Precinct 6 - M	1036	0	0.00		0	0	0	0									
City of East Lansing Precinct 6 - C	1036	0	0.00		0	0	0	0									
City of East Lansing Precinct 7 7	1502	646	36.35		3	3	176	0									
City of East Lansing Precinct 7 - M	1502	0	0.00		0	0	0	0									
City of East Lansing Precinct 7 - C	1502	0	0.00		0	0	0	0									
City of East Lansing Precinct 8 8	1043	267	25.60		5	2	52	0									
City of East Lansing Precinct 8 - M	1043	0	0.00		0	0	0	0									
City of East Lansing Precinct 8 - C	1043	0	0.00		0	0	0	0									
City of East Lansing Precinct 9 9	1194	287	24.04		2	4	36	0									
City of East Lansing Precinct 9 - M	1194	0	0.00		0	0	0	0									
City of East Lansing Precinct 9 - C	1194	0	0.00		0	0	0	0									
City of East Lansing Precinct 10	1398	189	13.52		5	1	29	0									
City of East Lansing Precinct 10 -	1398	0	0.00		0	0	0	0									
City of East Lansing Precinct 10 -	1398	0	0.00		0	0	0	0									
City of East Lansing Precinct 11	2140	614	28.69		4	2	116	0									
City of East Lansing Precinct 11 -	2140	0	0.00		0	0	0	0									
City of East Lansing Precinct 11 -	2140	0	0.00		0	0	0	0									
City of East Lansing Precinct 12	1332	39	2.93		1	1	0	0									
City of East Lansing Precinct 12 -	1332	0	0.00		0	0	0	0									
City of East Lansing Precinct 12 -	1332	0	0.00		0	0	0	0									
City of East Lansing Precinct 13	1120	3	0.27		0	0	0	0									
City of East Lansing Precinct 13 -	1120	0	0.00		0	0	0	0									
City of East Lansing Precinct 13 -	1120	0	0.00		0	0	0	0									
City of East Lansing Precinct 14	1426	3	0.21		0	0	0	0									
City of East Lansing Precinct 14 -	1426	0	0.00		0	0	0	0									
City of East Lansing Precinct 14 -	1426	0	0.00		0	0	0	0									
City of East Lansing Precinct 15	1776	11	0.62		0	0	0	0									
City of East Lansing Precinct 15 -	1776	0	0.00		0	0	0	0									
City of East Lansing Precinct 15 -	1776	0	0.00		0	0	0	0									
City of East Lansing Precinct 16	811	182	22.44		1	1	25	0									
City of East Lansing Precinct 16 -	811	0	0.00		0	0	0	0									
City of East Lansing Precinct 16 -	811	0	0.00		0	0	0	0									
City of Lansing Ward 1 Precinct 1	2491	167	6.70		4	3	53	0									
City of Lansing Ward 1 Precinct 1	2491	0	0.00		0	0	0	0									
City of Lansing Ward 1 Precinct 1	2491	0	0.00		0	0	0	0									
City of Lansing Ward 1 Precinct 1	2491	84	3.37		1	0	15	0									
City of Lansing Ward 1 Precinct 2	2399	145	6.04		4	2	20	0									
City of Lansing Ward 1 Precinct 2	2399	0	0.00		0	0	0	0									
City of Lansing Ward 1 Precinct 2	2399	0	0.00		0	0	0	0									
City of Lansing Ward 1 Precinct 2	2399	62	2.58		0	0	14	0									
City of Lansing Ward 1 Precinct 3	2040	389	19.07		10	3	123	0									
City of Lansing Ward 1 Precinct 3	2040	0	0.00		0	0	0	0									
City of Lansing Ward 1 Precinct 3	2040	0	0.00		0	0	0	0									
City of Lansing Ward 1 Precinct 3	2040	258	12.65		6	2	88	0									
City of Lansing Ward 1 Precinct 4	2082	279	13.40		11	2	78	0									

INGHAM COUNTY Statement of Vote
INGHAM_AUG_2012_E

200004	REPUBLICAN REP IN CONGRESS 8TH DISTRICT																
	Registration	Ballots Cast	Turnout (%)		Brian Hetrick	Vernon Molnar	Mike Rogers	Write-In									
City of Lansing Ward 1 Precinct 4	2082	0	0.00		0	0	0	0									
City of Lansing Ward 1 Precinct 4	2082	0	0.00		0	0	0	0									
City of Lansing Ward 1 Precinct 4	2082	103	4.95		3	0	26	0									
City of Lansing Ward 1 Precinct 5	2085	253	12.13		5	4	33	0									
City of Lansing Ward 1 Precinct 5	2085	0	0.00		0	0	0	0									
City of Lansing Ward 1 Precinct 5	2085	0	0.00		0	0	0	0									
City of Lansing Ward 1 Precinct 5	2085	59	2.83		2	0	12	0									
City of Lansing Ward 1 Precinct 6	1664	90	5.41		3	3	17	0									
City of Lansing Ward 1 Precinct 6	1664	0	0.00		0	0	0	0									
City of Lansing Ward 1 Precinct 6	1664	0	0.00		0	0	0	0									
City of Lansing Ward 1 Precinct 6	1664	38	2.28		0	0	4	1									
City of Lansing Ward 1 Precinct 7	2384	223	9.35		5	3	47	0									
City of Lansing Ward 1 Precinct 7	2384	0	0.00		0	0	0	0									
City of Lansing Ward 1 Precinct 7	2384	0	0.00		0	0	0	0									
City of Lansing Ward 1 Precinct 7	2384	55	2.31		0	0	11	0									
City of Lansing Ward 1 Precinct 8	2070	164	7.92		1	2	42	0									
City of Lansing Ward 1 Precinct 8	2070	0	0.00		0	0	0	0									
City of Lansing Ward 1 Precinct 8	2070	0	0.00		0	0	0	0									
City of Lansing Ward 1 Precinct 8	2070	61	2.95		3	0	10	0									
City of Lansing Ward 1 Precinct 9	2213	113	5.11		2	4	16	0									
City of Lansing Ward 1 Precinct 9	2213	0	0.00		0	0	0	0									
City of Lansing Ward 1 Precinct 9	2213	0	0.00		0	0	0	0									
City of Lansing Ward 1 Precinct 9	2213	53	2.39		1	1	10	0									
City of Lansing Ward 1 Precinct 1	817	89	10.89		2	4	14	0									
City of Lansing Ward 1 Precinct 1	817	0	0.00		0	0	0	0									
City of Lansing Ward 1 Precinct 1	817	0	0.00		0	0	0	0									
City of Lansing Ward 1 Precinct 1	817	34	4.16		1	1	8	0									
City of Lansing Ward 2 Precinct 1	1978	181	9.15		5	3	43	0									
City of Lansing Ward 2 Precinct 1	1978	0	0.00		0	0	0	0									
City of Lansing Ward 2 Precinct 1	1978	0	0.00		0	0	0	0									
City of Lansing Ward 2 Precinct 1	1978	117	5.92		2	1	40	0									
City of Lansing Ward 2 Precinct 1	2074	243	11.72		7	4	58	0									
City of Lansing Ward 2 Precinct 1	2074	0	0.00		0	0	0	0									
City of Lansing Ward 2 Precinct 1	2074	0	0.00		0	0	0	0									
City of Lansing Ward 2 Precinct 1	2074	112	5.40		1	2	26	0									
City of Lansing Ward 2 Precinct 1	1977	195	9.86		5	1	52	0									
City of Lansing Ward 2 Precinct 1	1977	0	0.00		0	0	0	0									
City of Lansing Ward 2 Precinct 1	1977	0	0.00		0	0	0	0									
City of Lansing Ward 2 Precinct 1	1977	112	5.67		1	2	26	0									
City of Lansing Ward 2 Precinct 1	1925	215	11.17		9	6	46	0									
City of Lansing Ward 2 Precinct 1	1925	0	0.00		0	0	0	0									
City of Lansing Ward 2 Precinct 1	1925	0	0.00		0	0	0	0									
City of Lansing Ward 2 Precinct 1	1925	176	9.14		4	1	43	0									
City of Lansing Ward 2 Precinct 1	1375	254	18.47		5	2	59	0									
City of Lansing Ward 2 Precinct 1	1375	0	0.00		0	0	0	0									
City of Lansing Ward 2 Precinct 1	1375	0	0.00		0	0	0	0									
City of Lansing Ward 2 Precinct 1	1375	92	6.69		1	1	33	0									
City of Lansing Ward 2 Precinct 1	2162	96	4.44		3	0	22	0									
City of Lansing Ward 2 Precinct 1	2162	0	0.00		0	0	0	0									
City of Lansing Ward 2 Precinct 1	2162	0	0.00		0	0	0	0									
City of Lansing Ward 2 Precinct 1	2162	35	1.62		3	0	6	0									
City of Lansing Ward 2 Precinct 1	1546	153	9.90		8	4	48	0									
City of Lansing Ward 2 Precinct 1	1546	0	0.00		0	0	0	0									
City of Lansing Ward 2 Precinct 1	1546	0	0.00		0	0	0	0									
City of Lansing Ward 2 Precinct 1	1546	88	5.69		9	1	26	0									
City of Lansing Ward 2 Precinct 1	1335	62	4.64		3	0	20	0									
City of Lansing Ward 2 Precinct 1	1335	0	0.00		0	0	0	0									
City of Lansing Ward 2 Precinct 1	1335	0	0.00		0	0	0	0									
City of Lansing Ward 2 Precinct 1	1335	41	3.07		0	0	9	0									
City of Lansing Ward 2 Precinct 1	2361	154	6.52		1	5	35	0									
City of Lansing Ward 2 Precinct 1	2361	0	0.00		0	0	0	0									

INGHAM COUNTY Statement of Vote
INGHAM_AUG_2012_E

200004	REPUBLICAN REP IN CONGRESS 8TH DISTRICT																
	Registration	Ballots Cast	Turnout (%)		Brian Hebrik	Vernon Molnar	Mike Rogers	Write-In									
City of Lansing Ward 2 Precinct 1	2361	0	0.00		0	0	0	0									
City of Lansing Ward 2 Precinct 1	2361	142	6.01		2	0	40	0									
City of Lansing Ward 2 Precinct 2	2084	103	4.94		3	4	33	0									
City of Lansing Ward 2 Precinct 2	2084	0	0.00		0	0	0	0									
City of Lansing Ward 2 Precinct 2	2084	0	0.00		0	0	0	0									
City of Lansing Ward 2 Precinct 2	2084	88	4.13		1	0	25	0									
City of Lansing Ward 2 Precinct 2	1963	231	11.77		8	3	48	0									
City of Lansing Ward 2 Precinct 2	1963	0	0.00		0	0	0	0									
City of Lansing Ward 2 Precinct 2	1963	0	0.00		0	0	0	0									
City of Lansing Ward 2 Precinct 2	1963	127	6.47		4	0	34	0									
City of Lansing Ward 3 Precinct 2	1849	147	7.95		1	3	33	0									
City of Lansing Ward 3 Precinct 2	1849	0	0.00		0	0	0	0									
City of Lansing Ward 3 Precinct 2	1849	0	0.00		0	0	0	0									
City of Lansing Ward 3 Precinct 2	1849	114	6.17		2	1	25	0									
City of Lansing Ward 3 Precinct 2	2009	85	4.23		3	1	19	0									
City of Lansing Ward 3 Precinct 2	2009	0	0.00		0	0	0	0									
City of Lansing Ward 3 Precinct 2	2009	0	0.00		0	0	0	0									
City of Lansing Ward 3 Precinct 2	2009	71	3.53		0	1	15	0									
City of Lansing Ward 3 Precinct 2	2407	193	8.02		1	4	39	0									
City of Lansing Ward 3 Precinct 2	2407	0	0.00		0	0	0	0									
City of Lansing Ward 3 Precinct 2	2407	0	0.00		0	0	0	0									
City of Lansing Ward 3 Precinct 2	2407	94	3.91		0	0	25	0									
City of Lansing Ward 3 Precinct 2	2554	133	5.21		2	2	24	0									
City of Lansing Ward 3 Precinct 2	2554	0	0.00		0	0	0	0									
City of Lansing Ward 3 Precinct 2	2554	0	0.00		0	0	0	0									
City of Lansing Ward 3 Precinct 2	2554	99	3.88		0	1	31	0									
City of Lansing Ward 3 Precinct 2	1488	142	9.54		2	1	31	0									
City of Lansing Ward 3 Precinct 2	1488	0	0.00		0	0	0	0									
City of Lansing Ward 3 Precinct 2	1488	0	0.00		0	0	0	0									
City of Lansing Ward 3 Precinct 2	1488	109	7.33		1	0	33	0									
City of Lansing Ward 3 Precinct 2	2326	266	11.44		4	1	19	0									
City of Lansing Ward 3 Precinct 2	2326	0	0.00		0	0	0	0									
City of Lansing Ward 3 Precinct 2	2326	0	0.00		0	0	0	0									
City of Lansing Ward 3 Precinct 2	2326	132	5.67		3	0	25	0									
City of Lansing Ward 3 Precinct 3	2440	299	12.25		5	4	50	0									
City of Lansing Ward 3 Precinct 3	2440	0	0.00		0	0	0	0									
City of Lansing Ward 3 Precinct 3	2440	0	0.00		0	0	0	0									
City of Lansing Ward 3 Precinct 3	2440	147	6.02		4	1	25	0									
City of Lansing Ward 3 Precinct 3	2008	314	15.64		7	2	61	0									
City of Lansing Ward 3 Precinct 3	2008	0	0.00		0	0	0	0									
City of Lansing Ward 3 Precinct 3	2008	0	0.00		0	0	0	0									
City of Lansing Ward 3 Precinct 3	2008	240	11.95		0	1	73	0									
City of Lansing Ward 4 Precinct 3	1640	276	16.83		5	3	81	0									
City of Lansing Ward 4 Precinct 3	1640	0	0.00		0	0	0	0									
City of Lansing Ward 4 Precinct 3	1640	0	0.00		0	0	0	0									
City of Lansing Ward 4 Precinct 3	1640	126	7.68		4	1	29	0									
City of Lansing Ward 4 Precinct 3	2424	434	17.90		4	4	122	0									
City of Lansing Ward 4 Precinct 3	2424	0	0.00		0	0	0	0									
City of Lansing Ward 4 Precinct 3	2424	0	0.00		0	0	0	0									
City of Lansing Ward 4 Precinct 3	2424	206	8.50		3	1	49	0									
City of Lansing Ward 4 Precinct 3	1103	116	10.52		1	2	35	0									
City of Lansing Ward 4 Precinct 3	1103	0	0.00		0	0	0	0									
City of Lansing Ward 4 Precinct 3	1103	0	0.00		0	0	0	0									
City of Lansing Ward 4 Precinct 3	1103	51	4.62		1	0	13	0									
City of Lansing Ward 4 Precinct 3	2090	143	6.84		1	1	10	0									
City of Lansing Ward 4 Precinct 3	2090	0	0.00		0	0	0	0									
City of Lansing Ward 4 Precinct 3	2090	0	0.00		0	0	0	0									
City of Lansing Ward 4 Precinct 3	2090	79	3.78		1	1	14	0									
City of Lansing Ward 4 Precinct 3	1518	258	17.00		2	1	13	0									
City of Lansing Ward 4 Precinct 3	1518	0	0.00		0	0	0	0									
City of Lansing Ward 4 Precinct 3	1518	0	0.00		0	0	0	0									

INGHAM COUNTY Statement of Vote
INGHAM_AUG_2012_E

200004	REPUBLICAN REP IN CONGRESS 8TH DISTRICT																
	Registration	Ballots Cast	Turnout (%)		Brian Hetrick	Vernon Mollner	Mike Rogers	Write-In									
City of Lansing Ward 4 Precinct 3	1518	121	7.97		0	0	4	0									
City of Lansing Ward 4 Precinct 3	1456	263	18.06		0	1	20	0									
City of Lansing Ward 4 Precinct 3	1456	2	0.14		0	0	2	0									
City of Lansing Ward 4 Precinct 3	1456	0	0.00		0	0	0	0									
City of Lansing Ward 4 Precinct 3	1456	120	8.24		3	1	19	0									
City of Lansing Ward 4 Precinct 3	2298	165	7.18		2	2	29	0									
City of Lansing Ward 4 Precinct 3	2298	0	0.00		0	0	0	0									
City of Lansing Ward 4 Precinct 3	2298	0	0.00		0	0	0	0									
City of Lansing Ward 4 Precinct 3	2298	80	3.48		2	0	11	0									
City of Lansing Ward 4 Precinct 3	1846	192	10.40		3	1	24	0									
City of Lansing Ward 4 Precinct 3	1846	0	0.00		0	0	0	0									
City of Lansing Ward 4 Precinct 3	1846	0	0.00		0	0	0	0									
City of Lansing Ward 4 Precinct 3	1846	54	2.93		1	1	9	0									
City of Lansing Ward 4 Precinct 4	1934	101	5.22		6	1	11	0									
City of Lansing Ward 4 Precinct 4	1934	0	0.00		0	0	0	0									
City of Lansing Ward 4 Precinct 4	1934	0	0.00		0	0	0	0									
City of Lansing Ward 4 Precinct 4	1934	43	2.22		0	1	7	0									
City of Lansing Ward 4 Precinct 4	1445	287	19.86		4	3	64	0									
City of Lansing Ward 4 Precinct 4	1445	1	0.07		0	0	1	0									
City of Lansing Ward 4 Precinct 4	1445	0	0.00		0	0	0	0									
City of Lansing Ward 4 Precinct 4	1445	167	11.56		2	0	54	0									
City of Lansing Ward 4 Precinct 4	2043	168	8.22		8	1	55	0									
City of Lansing Ward 4 Precinct 4	2043	0	0.00		0	0	0	0									
City of Lansing Ward 4 Precinct 4	2043	0	0.00		0	0	0	0									
City of Lansing Ward 4 Precinct 4	2043	130	6.36		2	1	31	0									
City of Lansing Ward 4 Precinct 4	1607	143	8.90		3	1	39	0									
City of Lansing Ward 4 Precinct 4	1607	0	0.00		0	0	0	0									
City of Lansing Ward 4 Precinct 4	1607	0	0.00		0	0	0	0									
City of Lansing Ward 4 Precinct 4	1607	58	3.61		2	0	24	0									
City of Leslie Precinct 1 61	1318	0	0.00		0	0	0	0									
City of Leslie Precinct 1 - Manual	1318	152	11.53		10	3	79	0									
City of Leslie Precinct 1 - Clerk Pc	1318	0	0.00		0	0	0	0									
City of Mason Precinct 1 62	1768	0	0.00		0	0	0	0									
City of Mason Precinct 1 - Manual	1768	382	21.61		18	6	140	0									
City of Mason Precinct 1 - Clerk P	1768	0	0.00		0	0	0	0									
City of Mason Precinct 1 - AV Pre	1768	0	0.00		0	0	0	0									
City of Mason Precinct 2 63	1911	0	0.00		0	0	0	0									
City of Mason Precinct 2 - Manual	1911	233	12.19		9	5	102	0									
City of Mason Precinct 2 - Clerk P	1911	0	0.00		0	0	0	0									
City of Mason Precinct 2 - AV Pre	1911	0	0.00		0	0	0	0									
City of Mason Precinct 3 64	2078	0	0.00		0	0	0	0									
City of Mason Precinct 3 - Manual	2078	294	14.15		13	6	148	0									
City of Mason Precinct 3 - Clerk P	2078	0	0.00		0	0	0	0									
City of Mason Precinct 3 - AV Pre	2078	0	0.00		0	0	0	0									
City of Williamston Precinct 1 65	1313	0	0.00		0	0	0	0									
City of Williamston Precinct 1 - M	1313	253	19.27		9	6	107	0									
City of Williamston Precinct 1 - Cl	1313	0	0.00		0	0	0	0									
City of Williamston Precinct 2 66	1422	0	0.00		0	0	0	0									
City of Williamston Precinct 2 - M	1422	208	14.63		7	6	106	0									
City of Williamston Precinct 2 - Cl	1422	0	0.00		0	0	0	0									
Alaiedon Township Precinct 1 67	848	199	23.47		3	3	110	0									
Alaiedon Township Precinct 1 - M	848	0	0.00		0	0	0	0									
Alaiedon Township Precinct 1 - C	848	0	0.00		0	0	0	0									
Alaiedon Township Precinct 2 68	766	0	0.00		0	0	0	0									
Alaiedon Township Precinct 2 - M	766	152	19.84		5	6	77	0									
Alaiedon Township Precinct 2 - C	766	0	0.00		0	0	0	0									
Alaiedon Township Precinct 3 69	785	0	0.00		0	0	0	0									
Alaiedon Township Precinct 3 - M	785	169	21.53		11	1	104	0									
Alaiedon Township Precinct 3 - C	785	0	0.00		0	0	0	0									
Aurelius Township Precinct 1 70	1623	274	16.88		10	4	152	0									
Aurelius Township Precinct 1 - Ma	1623	0	0.00		0	0	0	0									

INGHAM COUNTY Statement of Vote
INGHAM_AUG_2012_E

200004	REPUBLICAN REP IN CONGRESS 8TH DISTRICT																	
	Registration	Ballots Cast	Turnout (%)		Brian Hetrick	Vernon Molnar	Mike Rogers	Write-In										
Aurelius Township Precinct 1 - Cl	1623	0	0.00		0	0	0	0										
Aurelius Township Precinct 2 - 71	1332	0	0.00		0	0	0	0										
Aurelius Township Precinct 2 - Ma	1332	209	15.69		6	2	116	0										
Aurelius Township Precinct 2 - Cl	1332	0	0.00		0	0	0	0										
Bunker Hill Township Precinct 1	1479	0	0.00		0	0	0	0										
Bunker Hill Township Precinct 1 -	1479	241	16.29		14	3	114	1										
Bunker Hill Township Precinct 1 -	1479	0	0.00		0	0	0	0										
Delhi Township Precinct 1 73	2046	282	13.78		18	6	150	0										
Delhi Township Precinct 1 - Manu	2046	243	11.88		8	3	104	0										
Delhi Township Precinct 1 - Clerk	2046	0	0.00		0	0	0	0										
Delhi Township Precinct 1 - AV P	2046	0	0.00		0	0	0	0										
Delhi Township Precinct 2 74	2480	208	8.39		13	6	77	0										
Delhi Township Precinct 2 - Manu	2480	191	7.70		11	3	72	0										
Delhi Township Precinct 2 - Clerk	2480	0	0.00		0	0	0	0										
Delhi Township Precinct 2 - AV P	2480	0	0.00		0	0	0	0										
Delhi Township Precinct 3 75	2217	322	14.52		9	6	157	0										
Delhi Township Precinct 3 - Manu	2217	238	10.74		4	0	97	0										
Delhi Township Precinct 3 - Clerk	2217	0	0.00		0	0	0	0										
Delhi Township Precinct 3 - AV P	2217	0	0.00		0	0	0	0										
Delhi Township Precinct 4 76	2707	369	13.63		21	6	183	0										
Delhi Township Precinct 4 - Manu	2707	212	7.83		10	3	58	0										
Delhi Township Precinct 4 - Clerk	2707	0	0.00		0	0	0	0										
Delhi Township Precinct 4 - AV P	2707	0	0.00		0	0	0	0										
Delhi Township Precinct 5 77	1479	210	14.20		13	8	99	0										
Delhi Township Precinct 5 - Manu	1479	144	9.74		8	1	56	0										
Delhi Township Precinct 5 - Clerk	1479	0	0.00		0	0	0	0										
Delhi Township Precinct 5 - AV P	1479	0	0.00		0	0	0	0										
Delhi Township Precinct 6 78	1566	163	10.41		11	6	79	0										
Delhi Township Precinct 6 - Manu	1566	93	5.94		3	3	30	0										
Delhi Township Precinct 6 - Clerk	1566	0	0.00		0	0	0	0										
Delhi Township Precinct 6 - AV P	1566	0	0.00		0	0	0	0										
Delhi Township Precinct 7 79	1802	245	13.60		12	5	100	0										
Delhi Township Precinct 7 - Manu	1802	167	9.27		3	2	64	0										
Delhi Township Precinct 7 - Clerk	1802	0	0.00		0	0	0	0										
Delhi Township Precinct 7 - AV P	1802	0	0.00		0	0	0	0										
Delhi Township Precinct 8 80	2077	375	18.05		14	12	163	0										
Delhi Township Precinct 8 - Manu	2077	216	10.40		5	4	91	0										
Delhi Township Precinct 8 - Clerk	2077	0	0.00		0	0	0	0										
Delhi Township Precinct 8 - AV P	2077	0	0.00		0	0	0	0										
Delhi Township Precinct 9 81	1821	154	8.46		11	2	77	0										
Delhi Township Precinct 9 - Manu	1821	186	10.21		3	3	83	0										
Delhi Township Precinct 9 - Clerk	1821	0	0.00		0	0	0	0										
Delhi Township Precinct 9 - AV P	1821	0	0.00		0	0	0	0										
Ingham Township Precinct 1 82	1822	0	0.00		0	0	0	0										
Ingham Township Precinct 1 - Ma	1822	234	12.84		8	7	141	0										
Ingham Township Precinct 1 - Cle	1822	0	0.00		0	0	0	0										
Lansing Charter Township Precin	997	0	0.00		0	0	0	0										
Lansing Charter Township Precin	997	150	15.05		1	1	42	0										
Lansing Charter Township Precin	997	0	0.00		0	0	0	0										
Lansing Charter Township Precin	1171	0	0.00		0	0	0	0										
Lansing Charter Township Precin	1171	331	28.27		5	3	97	0										
Lansing Charter Township Precin	1171	0	0.00		0	0	0	0										
Lansing Charter Township Precin	1525	0	0.00		0	0	0	0										
Lansing Charter Township Precin	1525	178	11.67		5	3	39	0										
Lansing Charter Township Precin	1525	0	0.00		0	0	0	0										
Lansing Charter Township Precin	1238	0	0.00		0	0	0	0										
Lansing Charter Township Precin	1238	178	14.38		2	0	53	0										
Lansing Charter Township Precin	1238	0	0.00		0	0	0	0										
Lansing Charter Township Precin	1257	0	0.00		0	0	0	0										
Lansing Charter Township Precin	1257	233	18.54		10	1	69	0										
Lansing Charter Township Precin	1257	0	0.00		0	0	0	0										

200004	REPUBLICAN REP IN CONGRESS 8TH DISTRICT															
	Registration	Ballots Cast	Turnout (%)		Brian Hetrick	Vernon Molnar	Mike Rogers	Write-In								
Leroy Township Precinct 1 - 88	1680	281	16.73		18	4	179	0								
Leroy Township Precinct 1 - Mani	1680	0	0.00		0	0	0	0								
Leroy Township Precinct 1 - Clerk	1680	0	0.00		0	0	0	0								
Leroy Township Precinct 2 - 89	917	0	0.00		0	0	0	0								
Leroy Township Precinct 2 - Mani	917	116	12.65		11	6	65	0								
Leroy Township Precinct 2 - Clerk	917	0	0.00		0	0	0	0								
Leslie Township Precinct 1 - 90	1792	0	0.00		0	0	0	0								
Leslie Township Precinct 1 - Mani	1792	351	19.59		18	6	199	0								
Leslie Township Precinct 1 - Clerk	1792	0	0.00		0	0	0	0								
Locke Township Precinct 1 - 91	1369	0	0.00		0	0	0	0								
Locke Township Precinct 1 - Mani	1369	225	16.44		6	1	132	0								
Locke Township Precinct 1 - Clerk	1369	0	0.00		0	0	0	0								
Meridian Charter Township Precir	1523	557	36.57		9	8	185	0								
Meridian Charter Township Precir	1523	0	0.00		0	0	0	0								
Meridian Charter Township Precir	1523	0	0.00		0	0	0	0								
Meridian Charter Township Precir	1518	321	21.15		3	2	100	0								
Meridian Charter Township Precir	1518	0	0.00		0	0	0	0								
Meridian Charter Township Precir	1518	0	0.00		0	0	0	0								
Meridian Charter Township Precir	1382	357	25.83		10	4	133	0								
Meridian Charter Township Precir	1382	0	0.00		0	0	0	0								
Meridian Charter Township Precir	1382	0	0.00		0	0	0	0								
Meridian Charter Township Precir	2019	470	23.28		8	4	163	0								
Meridian Charter Township Precir	2019	0	0.00		0	0	0	0								
Meridian Charter Township Precir	2019	0	0.00		0	0	0	0								
Meridian Charter Township Precir	1582	421	26.61		11	6	120	2								
Meridian Charter Township Precir	1582	0	0.00		0	0	0	0								
Meridian Charter Township Precir	1582	0	0.00		0	0	0	0								
Meridian Charter Township Precir	1083	264	24.38		2	2	93	0								
Meridian Charter Township Precir	1083	0	0.00		0	0	0	0								
Meridian Charter Township Precir	1083	0	0.00		0	0	0	0								
Meridian Charter Township Precir	1723	523	30.35		3	10	157	0								
Meridian Charter Township Precir	1723	0	0.00		0	0	0	0								
Meridian Charter Township Precir	1723	0	0.00		0	0	0	0								
Meridian Charter Township Precir	2011	578	28.74		12	4	167	1								
Meridian Charter Township Precir	2011	0	0.00		0	0	0	0								
Meridian Charter Township Precir	2011	0	0.00		0	0	0	0								
Meridian Charter Township Precir	1513	527	34.83		15	3	144	1								
Meridian Charter Township Precir	1513	0	0.00		0	0	0	0								
Meridian Charter Township Precir	1513	0	0.00		0	0	0	0								
Meridian Charter Township Precir	1608	595	37.00		2	5	179	1								
Meridian Charter Township Precir	1608	0	0.00		0	0	0	0								
Meridian Charter Township Precir	1608	0	0.00		0	0	0	0								
Meridian Charter Township Precir	917	357	38.93		6	2	82	0								
Meridian Charter Township Precir	917	0	0.00		0	0	0	0								
Meridian Charter Township Precir	917	0	0.00		0	0	0	0								
Meridian Charter Township Precir	958	256	26.72		4	2	42	0								
Meridian Charter Township Precir	958	0	0.00		0	0	0	0								
Meridian Charter Township Precir	958	0	0.00		0	0	0	0								
Meridian Charter Township Precir	1318	446	33.84		5	2	132	0								
Meridian Charter Township Precir	1318	0	0.00		0	0	0	0								
Meridian Charter Township Precir	1318	0	0.00		0	0	0	0								
Meridian Charter Township Precir	1536	464	30.21		8	1	151	0								
Meridian Charter Township Precir	1536	0	0.00		0	0	0	0								
Meridian Charter Township Precir	1536	0	0.00		0	0	0	0								
Meridian Charter Township Precir	1480	610	41.22		5	3	219	0								
Meridian Charter Township Precir	1480	0	0.00		0	0	0	0								
Meridian Charter Township Precir	1480	0	0.00		0	0	0	0								
Meridian Charter Township Precir	2026	460	22.70		5	2	141	0								
Meridian Charter Township Precir	2026	0	0.00		0	0	0	0								
Meridian Charter Township Precir	2026	0	0.00		0	0	0	0								
Meridian Charter Township Precir	1520	235	15.46		11	3	47	0								

INGHAM COUNTY Statement of Vote
INGHAM_AUG_2012_E

200004	REPUBLICAN REP IN CONGRESS 8TH DISTRICT															
	Registration	Ballots Cast	Turnout (%)		Brian Hetrick	Vernon Molnar	Mike Rogers	Write-in								
Meridian Charter Township Precir	1520	0	0.00		0	0	0	0								
Meridian Charter Township Precir	1520	0	0.00		0	0	0	0								
Meridian Charter Township Precir	1400	471	33.64		5	1	189	0								
Meridian Charter Township Precir	1400	0	0.00		0	0	0	0								
Meridian Charter Township Precir	1400	0	0.00		0	0	0	0								
Meridian Charter Township Precir	1461	473	32.38		7	7	201	0								
Meridian Charter Township Precir	1461	1	0.07		0	0	0	0								
Meridian Charter Township Precir	1461	0	0.00		0	0	0	0								
Onondaga Township Precinct 1	2281	332	14.56		19	4	207	0								
Onondaga Township Precinct 1 -	2281	0	0.00		0	0	0	0								
Onondaga Township Precinct 1 -	2281	0	0.00		0	0	0	0								
Stockbridge Township Precinct 1	1536	0	0.00		0	0	0	0								
Stockbridge Township Precinct 1	1536	288	18.82		7	6	103	0								
Stockbridge Township Precinct 1	1536	0	0.00		0	0	0	0								
Stockbridge Township Precinct 2	1268	0	0.00		0	0	0	0								
Stockbridge Township Precinct 2	1268	198	15.62		3	9	58	0								
Stockbridge Township Precinct 2	1268	0	0.00		0	0	0	0								
Vevay Township Precinct 1 114	1770	0	0.00		0	0	0	0								
Vevay Township Precinct 1 - Man	1770	364	20.56		25	4	210	0								
Vevay Township Precinct 1 - Clerl	1770	0	0.00		0	0	0	0								
Vevay Township Precinct 2 115	1124	0	0.00		0	0	0	0								
Vevay Township Precinct 2 - Man	1124	403	35.85		23	15	240	0								
Vevay Township Precinct 2 - Clerl	1124	0	0.00		0	0	0	0								
Wheatfield Township Precinct 1	1275	290	22.75		13	7	169	0								
Wheatfield Township Precinct 1 -	1275	0	0.00		0	0	0	0								
Wheatfield Township Precinct 1 -	1275	0	0.00		0	0	0	0								
White Oak Township Precinct 1	847	0	0.00		0	0	0	0								
White Oak Township Precinct 1 -	847	110	12.99		7	1	70	0								
White Oak Township Precinct 1 -	847	0	0.00		0	0	0	0								
Williamstown Township Precinct 1	2172	0	0.00		0	0	0	0								
Williamstown Township Precinct 1	2172	466	21.45		28	7	199	0								
Williamstown Township Precinct 1	2172	0	0.00		0	0	0	0								
Williamstown Township Precinct 2	1933	0	0.00		0	0	0	0								
Williamstown Township Precinct 2	1933	453	23.44		12	6	215	0								
Williamstown Township Precinct 2	1933	0	0.00		0	0	0	0								
Precinct Totals	194829	23966	12.30		527	272	6942	5								
Manual Entry Totals	194829	8833	4.53		332	146	3819	1								
Clerk Pack Totals	194829	0	0.00		0	0	0	0								
Grand Totals	194829	36975	18.98		935	442	11783	7								
AV Precincts Totals	103462	4176	4.04		76	24	1022	1								

INGHAM COUNTY Statement of Vote Summary
INGHAM_AUG_2012_E

	DEMOCRATIC REP IN CONGRESS 8TH DISTRICT															
	Registration	Ballots Cast	Turnout (%)		Lance Enderle	Write-In										
Precinct Location Totals	194,829	23,968	12.30		12072	59										
Manual Entry Totals	194,829	8,833	4.53		3106	11										
Clerk Pack Totals	194,829	0	0.00		0	0										
AV Precincts Totals	103,462	4,176	4.04		2089	7										
Grand Totals	194,829	36,975	18.98		17267	77										

INGHAM COUNTY Statement of Vote
INGHAM_AUG_2012_E

300230	DEMOCRATIC REP IN CONGRESS 8TH DISTRICT																
	Registration	Ballots Cast	Turnout (%)		Lance Enderle	Write-In											
City of East Lansing Precinct 1	1367	1	0.07		1	0											
City of East Lansing Precinct 1 - M	1367	0	0.00		0	0											
City of East Lansing Precinct 1 - O	1367	0	0.00		0	0											
City of East Lansing Precinct 2	1855	296	15.96		204	1											
City of East Lansing Precinct 2 - M	1855	0	0.00		0	0											
City of East Lansing Precinct 2 - O	1855	0	0.00		0	0											
City of East Lansing Precinct 3	1839	651	35.40		407	0											
City of East Lansing Precinct 3 - M	1839	0	0.00		0	0											
City of East Lansing Precinct 3 - O	1839	0	0.00		0	0											
City of East Lansing Precinct 4	1949	597	30.63		351	4											
City of East Lansing Precinct 4 - M	1949	0	0.00		0	0											
City of East Lansing Precinct 4 - O	1949	0	0.00		0	0											
City of East Lansing Precinct 5	2141	0	0.00		0	0											
City of East Lansing Precinct 5 - M	2141	570	26.62		328	0											
City of East Lansing Precinct 5 - O	2141	0	0.00		0	0											
City of East Lansing Precinct 6	1036	267	25.77		158	0											
City of East Lansing Precinct 6 - M	1036	0	0.00		0	0											
City of East Lansing Precinct 6 - O	1036	0	0.00		0	0											
City of East Lansing Precinct 7	1502	546	36.35		244	1											
City of East Lansing Precinct 7 - M	1502	0	0.00		0	0											
City of East Lansing Precinct 7 - O	1502	0	0.00		0	0											
City of East Lansing Precinct 8	1043	267	25.60		169	1											
City of East Lansing Precinct 8 - M	1043	0	0.00		0	0											
City of East Lansing Precinct 8 - O	1043	0	0.00		0	0											
City of East Lansing Precinct 9	1194	287	24.04		191	1											
City of East Lansing Precinct 9 - M	1194	0	0.00		0	0											
City of East Lansing Precinct 9 - O	1194	0	0.00		0	0											
City of East Lansing Precinct 10	1398	189	13.52		120	0											
City of East Lansing Precinct 10 - M	1398	0	0.00		0	0											
City of East Lansing Precinct 10 - O	1398	0	0.00		0	0											
City of East Lansing Precinct 11	2140	614	28.69		403	1											
City of East Lansing Precinct 11 - M	2140	0	0.00		0	0											
City of East Lansing Precinct 11 - O	2140	0	0.00		0	0											
City of East Lansing Precinct 12	1332	39	2.93		24	0											
City of East Lansing Precinct 12 - M	1332	0	0.00		0	0											
City of East Lansing Precinct 12 - O	1332	0	0.00		0	0											
City of East Lansing Precinct 13	1120	3	0.27		2	0											
City of East Lansing Precinct 13 - M	1120	0	0.00		0	0											
City of East Lansing Precinct 13 - O	1120	0	0.00		0	0											
City of East Lansing Precinct 14	1426	3	0.21		3	0											
City of East Lansing Precinct 14 - M	1426	0	0.00		0	0											
City of East Lansing Precinct 14 - O	1426	0	0.00		0	0											
City of East Lansing Precinct 15	1776	11	0.62		10	0											
City of East Lansing Precinct 15 - M	1776	0	0.00		0	0											
City of East Lansing Precinct 15 - O	1776	0	0.00		0	0											
City of East Lansing Precinct 16	811	182	22.44		126	0											
City of East Lansing Precinct 16 - M	811	0	0.00		0	0											
City of East Lansing Precinct 16 - O	811	0	0.00		0	0											
City of Lansing Ward 1 Precinct 1	2491	167	6.70		82	1											
City of Lansing Ward 1 Precinct 1 - M	2491	0	0.00		0	0											
City of Lansing Ward 1 Precinct 1 - O	2491	0	0.00		0	0											
City of Lansing Ward 1 Precinct 1	2491	84	3.37		45	0											
City of Lansing Ward 1 Precinct 2	2399	145	6.04		92	0											
City of Lansing Ward 1 Precinct 2 - M	2399	0	0.00		0	0											
City of Lansing Ward 1 Precinct 2 - O	2399	0	0.00		0	0											
City of Lansing Ward 1 Precinct 2	2399	62	2.58		29	0											
City of Lansing Ward 1 Precinct 3	2040	389	19.07		192	1											
City of Lansing Ward 1 Precinct 3 - M	2040	0	0.00		0	0											
City of Lansing Ward 1 Precinct 3 - O	2040	0	0.00		0	0											
City of Lansing Ward 1 Precinct 3	2040	258	12.65		111	1											
City of Lansing Ward 1 Precinct 4	2082	279	13.40		149	4											

300230	DEMOCRATIC REP IN CONGRESS 8TH DISTRICT															
	Registration	Ballots Cast	Turnout (%)		Lance Enderle	Write-In										
City of Lansing Ward 1 Precinct 4	2082	0	0.00		0	0										
City of Lansing Ward 1 Precinct 4	2082	0	0.00		0	0										
City of Lansing Ward 1 Precinct 4	2082	103	4.95		62	0										
City of Lansing Ward 1 Precinct 5	2085	253	12.13		172	2										
City of Lansing Ward 1 Precinct 5	2085	0	0.00		0	0										
City of Lansing Ward 1 Precinct 5	2085	0	0.00		0	0										
City of Lansing Ward 1 Precinct 5	2085	59	2.83		30	0										
City of Lansing Ward 1 Precinct 6	1664	90	5.41		48	0										
City of Lansing Ward 1 Precinct 6	1664	0	0.00		0	0										
City of Lansing Ward 1 Precinct 6	1664	0	0.00		0	0										
City of Lansing Ward 1 Precinct 6	1664	38	2.28		24	0										
City of Lansing Ward 1 Precinct 7	2384	223	9.35		141	0										
City of Lansing Ward 1 Precinct 7	2384	0	0.00		0	0										
City of Lansing Ward 1 Precinct 7	2384	0	0.00		0	0										
City of Lansing Ward 1 Precinct 7	2384	55	2.31		30	0										
City of Lansing Ward 1 Precinct 8	2070	164	7.92		91	0										
City of Lansing Ward 1 Precinct 8	2070	0	0.00		0	0										
City of Lansing Ward 1 Precinct 8	2070	0	0.00		0	0										
City of Lansing Ward 1 Precinct 8	2070	61	2.95		35	0										
City of Lansing Ward 1 Precinct 9	2213	113	5.11		68	1										
City of Lansing Ward 1 Precinct 9	2213	0	0.00		0	0										
City of Lansing Ward 1 Precinct 9	2213	0	0.00		0	0										
City of Lansing Ward 1 Precinct 9	2213	53	2.39		31	0										
City of Lansing Ward 1 Precinct 1	817	89	10.89		54	0										
City of Lansing Ward 1 Precinct 1	817	0	0.00		0	0										
City of Lansing Ward 1 Precinct 1	817	0	0.00		0	0										
City of Lansing Ward 1 Precinct 1	817	34	4.16		15	0										
City of Lansing Ward 2 Precinct 1	1978	181	9.15		109	0										
City of Lansing Ward 2 Precinct 1	1978	0	0.00		0	0										
City of Lansing Ward 2 Precinct 1	1978	0	0.00		0	0										
City of Lansing Ward 2 Precinct 1	1978	117	5.92		49	0										
City of Lansing Ward 2 Precinct 1	2074	243	11.72		138	2										
City of Lansing Ward 2 Precinct 1	2074	0	0.00		0	0										
City of Lansing Ward 2 Precinct 1	2074	0	0.00		0	0										
City of Lansing Ward 2 Precinct 1	2074	112	5.40		57	0										
City of Lansing Ward 2 Precinct 1	1977	195	9.86		95	2										
City of Lansing Ward 2 Precinct 1	1977	0	0.00		0	0										
City of Lansing Ward 2 Precinct 1	1977	0	0.00		0	0										
City of Lansing Ward 2 Precinct 1	1977	112	5.67		52	0										
City of Lansing Ward 2 Precinct 1	1925	215	11.17		122	0										
City of Lansing Ward 2 Precinct 1	1925	0	0.00		0	0										
City of Lansing Ward 2 Precinct 1	1925	0	0.00		0	0										
City of Lansing Ward 2 Precinct 1	1925	176	9.14		81	0										
City of Lansing Ward 2 Precinct 1	1375	254	18.47		141	1										
City of Lansing Ward 2 Precinct 1	1375	0	0.00		0	0										
City of Lansing Ward 2 Precinct 1	1375	0	0.00		0	0										
City of Lansing Ward 2 Precinct 1	1375	92	6.69		35	0										
City of Lansing Ward 2 Precinct 1	2162	98	4.44		56	1										
City of Lansing Ward 2 Precinct 1	2162	0	0.00		0	0										
City of Lansing Ward 2 Precinct 1	2162	0	0.00		0	0										
City of Lansing Ward 2 Precinct 1	2162	35	1.62		18	0										
City of Lansing Ward 2 Precinct 1	1546	153	9.90		64	0										
City of Lansing Ward 2 Precinct 1	1546	0	0.00		0	0										
City of Lansing Ward 2 Precinct 1	1546	0	0.00		0	0										
City of Lansing Ward 2 Precinct 1	1546	88	5.69		38	0										
City of Lansing Ward 2 Precinct 1	1335	62	4.64		34	0										
City of Lansing Ward 2 Precinct 1	1335	0	0.00		0	0										
City of Lansing Ward 2 Precinct 1	1335	0	0.00		0	0										
City of Lansing Ward 2 Precinct 1	1335	41	3.07		21	0										
City of Lansing Ward 2 Precinct 1	2361	154	6.52		83	1										
City of Lansing Ward 2 Precinct 1	2361	0	0.00		0	0										

300230	DEMOCRATIC REP IN CONGRESS 8TH DISTRICT															
	Registration	Ballots Cast	Turnout (%)		Lance Enderle	Write-In										
City of Lansing Ward 2 Precinct 1	2361	0	0.00		0	0										
City of Lansing Ward 2 Precinct 1	2361	142	6.01		64	1										
City of Lansing Ward 2 Precinct 2	2084	103	4.94		53	1										
City of Lansing Ward 2 Precinct 2	2084	0	0.00		0	0										
City of Lansing Ward 2 Precinct 2	2084	0	0.00		0	0										
City of Lansing Ward 2 Precinct 2	2084	86	4.13		48	0										
City of Lansing Ward 2 Precinct 2	1963	231	11.77		134	0										
City of Lansing Ward 2 Precinct 2	1963	0	0.00		0	0										
City of Lansing Ward 2 Precinct 2	1963	0	0.00		0	0										
City of Lansing Ward 2 Precinct 2	1963	127	6.47		66	0										
City of Lansing Ward 3 Precinct 2	1849	147	7.95		80	0										
City of Lansing Ward 3 Precinct 2	1849	0	0.00		0	0										
City of Lansing Ward 3 Precinct 2	1849	0	0.00		0	0										
City of Lansing Ward 3 Precinct 2	1849	114	6.17		52	0										
City of Lansing Ward 3 Precinct 2	2009	85	4.23		50	1										
City of Lansing Ward 3 Precinct 2	2009	0	0.00		0	0										
City of Lansing Ward 3 Precinct 2	2009	0	0.00		0	0										
City of Lansing Ward 3 Precinct 2	2009	71	3.53		42	0										
City of Lansing Ward 3 Precinct 2	2407	193	8.02		110	0										
City of Lansing Ward 3 Precinct 2	2407	0	0.00		0	0										
City of Lansing Ward 3 Precinct 2	2407	0	0.00		0	0										
City of Lansing Ward 3 Precinct 2	2407	94	3.91		47	1										
City of Lansing Ward 3 Precinct 2	2654	133	5.21		80	2										
City of Lansing Ward 3 Precinct 2	2654	0	0.00		0	0										
City of Lansing Ward 3 Precinct 2	2654	0	0.00		0	0										
City of Lansing Ward 3 Precinct 2	2654	99	3.88		43	0										
City of Lansing Ward 3 Precinct 2	1488	142	9.54		81	4										
City of Lansing Ward 3 Precinct 2	1488	0	0.00		0	0										
City of Lansing Ward 3 Precinct 2	1488	0	0.00		0	0										
City of Lansing Ward 3 Precinct 2	1488	109	7.33		59	0										
City of Lansing Ward 3 Precinct 2	2326	266	11.44		173	3										
City of Lansing Ward 3 Precinct 2	2326	0	0.00		0	0										
City of Lansing Ward 3 Precinct 2	2326	0	0.00		0	0										
City of Lansing Ward 3 Precinct 2	2326	132	5.67		72	0										
City of Lansing Ward 3 Precinct 3	2440	299	12.25		181	2										
City of Lansing Ward 3 Precinct 3	2440	0	0.00		0	0										
City of Lansing Ward 3 Precinct 3	2440	0	0.00		0	0										
City of Lansing Ward 3 Precinct 3	2440	147	6.02		87	0										
City of Lansing Ward 3 Precinct 3	2008	314	15.64		198	0										
City of Lansing Ward 3 Precinct 3	2008	0	0.00		0	0										
City of Lansing Ward 3 Precinct 3	2008	0	0.00		0	0										
City of Lansing Ward 3 Precinct 3	2008	240	11.95		114	1										
City of Lansing Ward 4 Precinct 3	1640	278	16.83		132	1										
City of Lansing Ward 4 Precinct 3	1640	0	0.00		0	0										
City of Lansing Ward 4 Precinct 3	1640	0	0.00		0	0										
City of Lansing Ward 4 Precinct 3	1640	128	7.68		55	0										
City of Lansing Ward 4 Precinct 3	2424	434	17.90		224	1										
City of Lansing Ward 4 Precinct 3	2424	0	0.00		0	0										
City of Lansing Ward 4 Precinct 3	2424	0	0.00		0	0										
City of Lansing Ward 4 Precinct 3	2424	206	8.50		104	1										
City of Lansing Ward 4 Precinct 3	1103	116	10.52		66	1										
City of Lansing Ward 4 Precinct 3	1103	0	0.00		0	0										
City of Lansing Ward 4 Precinct 3	1103	0	0.00		0	0										
City of Lansing Ward 4 Precinct 3	1103	51	4.62		25	0										
City of Lansing Ward 4 Precinct 3	2090	143	6.84		95	0										
City of Lansing Ward 4 Precinct 3	2090	0	0.00		0	0										
City of Lansing Ward 4 Precinct 3	2090	0	0.00		0	0										
City of Lansing Ward 4 Precinct 3	2090	79	3.78		42	0										
City of Lansing Ward 4 Precinct 3	1518	258	17.00		177	1										
City of Lansing Ward 4 Precinct 3	1518	0	0.00		0	0										
City of Lansing Ward 4 Precinct 3	1518	0	0.00		0	0										

300230	DEMOCRATIC REP IN CONGRESS 8TH DISTRICT															
	Registration	Ballots Cast	Turnout (%)		Lance Enderle	Write-In										
City of Lansing Ward 4 Precinct 3	1518	121	7.97		86	1										
City of Lansing Ward 4 Precinct 3	1456	263	18.06		179	1										
City of Lansing Ward 4 Precinct 3	1456	2	0.14		0	0										
City of Lansing Ward 4 Precinct 3	1456	0	0.00		0	0										
City of Lansing Ward 4 Precinct 3	1456	120	8.24		72	0										
City of Lansing Ward 4 Precinct 3	2298	165	7.18		102	3										
City of Lansing Ward 4 Precinct 3	2298	0	0.00		0	0										
City of Lansing Ward 4 Precinct 3	2298	0	0.00		0	0										
City of Lansing Ward 4 Precinct 3	2298	80	3.48		47	1										
City of Lansing Ward 4 Precinct 3	1846	192	10.40		122	0										
City of Lansing Ward 4 Precinct 3	1846	0	0.00		0	0										
City of Lansing Ward 4 Precinct 3	1846	0	0.00		0	0										
City of Lansing Ward 4 Precinct 3	1846	54	2.93		32	0										
City of Lansing Ward 4 Precinct 4	1934	101	5.22		58	0										
City of Lansing Ward 4 Precinct 4	1934	0	0.00		0	0										
City of Lansing Ward 4 Precinct 4	1934	0	0.00		0	0										
City of Lansing Ward 4 Precinct 4	1934	43	2.22		24	0										
City of Lansing Ward 4 Precinct 4	1445	287	19.86		167	0										
City of Lansing Ward 4 Precinct 4	1445	1	0.07		0	0										
City of Lansing Ward 4 Precinct 4	1445	0	0.00		0	0										
City of Lansing Ward 4 Precinct 4	1445	167	11.56		77	0										
City of Lansing Ward 4 Precinct 4	2043	168	8.22		82	0										
City of Lansing Ward 4 Precinct 4	2043	0	0.00		0	0										
City of Lansing Ward 4 Precinct 4	2043	0	0.00		0	0										
City of Lansing Ward 4 Precinct 4	2043	130	6.36		61	0										
City of Lansing Ward 4 Precinct 4	1607	143	8.90		73	0										
City of Lansing Ward 4 Precinct 4	1607	0	0.00		0	0										
City of Lansing Ward 4 Precinct 4	1607	0	0.00		0	0										
City of Lansing Ward 4 Precinct 4	1607	58	3.61		17	0										
City of Leslie Precinct 1 61	1318	0	0.00		0	0										
City of Leslie Precinct 1 - Manual	1318	152	11.53		41	0										
City of Leslie Precinct 1 - Clerk Pc	1318	0	0.00		0	0										
City of Mason Precinct 1 62	1768	0	0.00		0	0										
City of Mason Precinct 1 - Manual	1768	382	21.61		150	1										
City of Mason Precinct 1 - Clerk P	1768	0	0.00		0	0										
City of Mason Precinct 1 - AV Pre	1768	0	0.00		0	0										
City of Mason Precinct 2 63	1911	0	0.00		0	0										
City of Mason Precinct 2 - Manual	1911	233	12.19		85	0										
City of Mason Precinct 2 - Clerk P	1911	0	0.00		0	0										
City of Mason Precinct 2 - AV Pre	1911	0	0.00		0	0										
City of Mason Precinct 3 64	2078	0	0.00		0	0										
City of Mason Precinct 3 - Manual	2078	294	14.15		87	1										
City of Mason Precinct 3 - Clerk P	2078	0	0.00		0	0										
City of Mason Precinct 3 - AV Pre	2078	0	0.00		0	0										
City of Williamston Precinct 1 65	1313	0	0.00		0	0										
City of Williamston Precinct 1 - M	1313	253	19.27		91	0										
City of Williamston Precinct 1 - Cl	1313	0	0.00		0	0										
City of Williamston Precinct 2 66	1422	0	0.00		0	0										
City of Williamston Precinct 2 - M	1422	208	14.63		58	0										
City of Williamston Precinct 2 - Cl	1422	0	0.00		0	0										
Alaiedon Township Precinct 1 67	848	199	23.47		66	0										
Alaiedon Township Precinct 1 - M	848	0	0.00		0	0										
Alaiedon Township Precinct 1 - C	848	0	0.00		0	0										
Alaiedon Township Precinct 2 68	766	0	0.00		0	0										
Alaiedon Township Precinct 2 - M	766	152	19.84		48	0										
Alaiedon Township Precinct 2 - C	766	0	0.00		0	0										
Alaiedon Township Precinct 3 69	785	0	0.00		0	0										
Alaiedon Township Precinct 3 - M	785	169	21.53		40	0										
Alaiedon Township Precinct 3 - C	785	0	0.00		0	0										
Aurelius Township Precinct 1 70	1623	274	16.88		65	0										
Aurelius Township Precinct 1 - Ma	1623	0	0.00		0	0										

INGHAM COUNTY Statement of Vote
INGHAM_AUG_2012_E

300230	DEMOCRATIC REP IN CONGRESS 8TH DISTRICT																
	Registration	Ballots Cast	Turnout (%)		Lance Enderle	Write-In											
Aurelius Township Precinct 1 - Ck	1623	0	0.00		0	0											
Aurelius Township Precinct 2 71	1332	0	0.00		0	0											
Aurelius Township Precinct 2 - Ma	1332	209	15.69		62	0											
Aurelius Township Precinct 2 - Ck	1332	0	0.00		0	0											
Bunker Hill Township Precinct 1	1479	0	0.00		0	0											
Bunker Hill Township Precinct 1 -	1479	241	16.29		66	0											
Bunker Hill Township Precinct 1 -	1479	0	0.00		0	0											
Delhi Township Precinct 1 73	2046	282	13.78		78	0											
Delhi Township Precinct 1 - Manu	2046	243	11.88		89	0											
Delhi Township Precinct 1 - Clerk	2046	0	0.00		0	0											
Delhi Township Precinct 1 - AV Pa	2046	0	0.00		0	0											
Delhi Township Precinct 2 74	2480	208	8.39		81	1											
Delhi Township Precinct 2 - Manu	2480	191	7.70		72	0											
Delhi Township Precinct 2 - Clerk	2480	0	0.00		0	0											
Delhi Township Precinct 2 - AV Pa	2480	0	0.00		0	0											
Delhi Township Precinct 3 75	2217	322	14.52		119	0											
Delhi Township Precinct 3 - Manu	2217	238	10.74		102	0											
Delhi Township Precinct 3 - Clerk	2217	0	0.00		0	0											
Delhi Township Precinct 3 - AV Pa	2217	0	0.00		0	0											
Delhi Township Precinct 4 76	2707	369	13.63		109	0											
Delhi Township Precinct 4 - Manu	2707	212	7.83		95	0											
Delhi Township Precinct 4 - Clerk	2707	0	0.00		0	0											
Delhi Township Precinct 4 - AV Pa	2707	0	0.00		0	0											
Delhi Township Precinct 5 77	1479	210	14.20		67	0											
Delhi Township Precinct 5 - Manu	1479	144	9.74		58	0											
Delhi Township Precinct 5 - Clerk	1479	0	0.00		0	0											
Delhi Township Precinct 5 - AV Pa	1479	0	0.00		0	0											
Delhi Township Precinct 6 78	1566	163	10.41		55	0											
Delhi Township Precinct 6 - Manu	1566	93	5.94		45	0											
Delhi Township Precinct 6 - Clerk	1566	0	0.00		0	0											
Delhi Township Precinct 6 - AV Pa	1566	0	0.00		0	0											
Delhi Township Precinct 7 79	1802	245	13.60		87	0											
Delhi Township Precinct 7 - Manu	1802	167	9.27		61	0											
Delhi Township Precinct 7 - Clerk	1802	0	0.00		0	0											
Delhi Township Precinct 7 - AV Pa	1802	0	0.00		0	0											
Delhi Township Precinct 8 80	2077	375	18.05		118	0											
Delhi Township Precinct 8 - Manu	2077	216	10.40		71	0											
Delhi Township Precinct 8 - Clerk	2077	0	0.00		0	0											
Delhi Township Precinct 8 - AV Pa	2077	0	0.00		0	0											
Delhi Township Precinct 9 81	1821	154	8.46		47	0											
Delhi Township Precinct 9 - Manu	1821	186	10.21		57	0											
Delhi Township Precinct 9 - Clerk	1821	0	0.00		0	0											
Delhi Township Precinct 9 - AV Pa	1821	0	0.00		0	0											
Ingham Township Precinct 1 82	1822	0	0.00		0	0											
Ingham Township Precinct 1 - Ma	1822	234	12.84		52	1											
Ingham Township Precinct 1 - Cle	1822	0	0.00		0	0											
Lansing Charter Township Precin	997	0	0.00		0	0											
Lansing Charter Township Precin	997	150	15.05		82	1											
Lansing Charter Township Precin	997	0	0.00		0	0											
Lansing Charter Township Precin	1171	0	0.00		0	0											
Lansing Charter Township Precin	1171	331	28.27		176	1											
Lansing Charter Township Precin	1171	0	0.00		0	0											
Lansing Charter Township Precin	1525	0	0.00		0	0											
Lansing Charter Township Precin	1525	178	11.67		94	1											
Lansing Charter Township Precin	1525	0	0.00		0	0											
Lansing Charter Township Precin	1238	0	0.00		0	0											
Lansing Charter Township Precin	1238	178	14.38		80	0											
Lansing Charter Township Precin	1238	0	0.00		0	0											
Lansing Charter Township Precin	1257	0	0.00		0	0											
Lansing Charter Township Precin	1257	233	18.54		101	2											
Lansing Charter Township Precin	1257	0	0.00		0	0											

✓ 8-21-2012

OFFICIAL RESULTS

RUN DATE:08/09/12 10:02 AM

IONIA COUNTY MICHIGAN
AUGUST 7 2012 PRIMARY
OFFICIAL CANVASS RESULTS
STATISTICS

OFFICIAL RESULTS

WITH 31 OF 31 PRECINCTS REPORTING

	TOTAL	PERCENT		TOTAL	PERCENT
01 = REGISTERED VOTERS - TOTAL	41,055		05 = BALLOTS CAST - NONPARTISAN	233	3.53
02 = BALLOTS CAST - TOTAL	6,600		06 = BALLOTS CAST - CROSSOVER	200	3.03
03 = BALLOTS CAST - Republican Party	4,970	75.30	07 = VOTER TURNOUT - TOTAL		16.08
04 = BALLOTS CAST - Democratic Party	1,397	21.17			

	01	02	03	04	05	06	07
0001 Berlin Township, Pct 1	1543	317	258	50	9	7	20.54
0002 Boston Township, Pct 1	1311	313	258	48	7	7	23.87
0003 Boston Township, Pct 2	1472	162	140	19	3	3	11.01
0004 Boston Township, Pct 3	1471	172	133	34	5	5	11.69
0005 Campbell Township, Pct 1	1765	303	272	26	5	3	17.17
0006 Danby Township, Pct 1	2148	269	203	53	13	11	12.52
0007 Easton Township, Pct 1	694	279	222	44	13	11	40.20
0008 Easton Township, Pct 2	805	272	188	74	10	8	33.79
0009 Ionia Township, Pct 1	2743	408	273	114	21	15	14.87
0010 Keene Township, Pct 1	1218	261	223	30	8	8	21.43
0011 Lyons Township, Pct 1	971	164	105	56	3	3	16.89
0012 Lyons Township, Pct 2	878	160	118	34	8	7	18.22
0013 Lyons Township, Pct 3	668	115	67	43	5	4	17.22
0014 North Plains Twp, Pct 1	919	119	87	29	3	3	12.95
0015 Odessa Township, Pct 1	1441	195	160	30	5	3	13.53
0016 Odessa Township, Pct 2	1303	259	227	30	2	1	19.88
0017 Orange Township, Pct 1	769	194	159	27	8	8	25.23
0018 Orleans Township, Pct 1	1965	276	212	55	9	9	14.05
0019 Otisco Township, Pct 1	1733	285	217	52	16	15	16.45
0020 Portland Township, Pct 1	2500	328	242	78	8	7	13.12
0021 Ronald Township, Pct 1	1258	360	297	62	1	1	28.62
0022 Sebewa Township, Pct 1	818	141	129	12	0	0	17.24
0023 City of Belding, Pct 1	1464	120	91	28	1	1	8.20
0024 City of Belding, Pct 2	1226	94	58	29	7	7	7.67
0025 City of Belding, Pct 3	922	101	70	30	1	1	10.95
0026 City of Ionia, W1, Pct 1	1155	153	85	56	12	8	13.25
0027 City of Ionia, W2, Pct 2	1069	100	62	30	8	7	9.35
0028 City of Ionia, W3, Pct 3	1049	155	93	56	6	3	14.78
0029 City of Ionia, W4, Pct 4	1092	139	81	53	5	5	12.73
0030 City of Portland, Pct 1	1293	166	95	58	13	12	12.84
0031 City of Portland, Pct 2	1392	220	145	57	18	17	15.80

WITH 31 OF 31 PRECINCTS REPORTING

UNITED STATES SENATOR
Vote for nor more than 1

	VOTES	PERCENT		VOTES	PERCENT
01 = Clark Durant	1,347	29.15			
02 = Gary Glenn	154	3.33	04 = Pete Hoekstra	2,643	57.20
03 = Randy Hekman	467	10.11	05 = WRITE-IN	10	.22

	01	02	03	04	05
0001 Berlin Township, Pct 1	55	7	21	155	3
0002 Boston Township, Pct 1	60	12	40	130	0
0003 Boston Township, Pct 2	42	1	23	72	0
0004 Boston Township, Pct 3	47	1	10	68	0
0005 Campbell Township, Pct 1	77	6	36	139	0
0006 Danby Township, Pct 1	59	8	7	121	0
0007 Easton Township, Pct 1	59	5	14	126	0
0008 Easton Township, Pct 2	55	5	18	88	2
0009 Ionia Township, Pct 1	74	8	26	138	0
0010 Keene Township, Pct 1	62	5	30	110	0
0011 Lyons Township, Pct 1	32	3	7	56	0
0012 Lyons Township, Pct 2	30	5	11	57	0
0013 Lyons Township, Pct 3	16	3	7	35	1
0014 North Plains Twp, Pct 1	17	4	10	49	0
0015 Odessa Township, Pct 1	36	10	18	88	1
0016 Odessa Township, Pct 2	80	9	8	108	0
0017 Orange Township, Pct 1	39	1	13	91	0
0018 Orleans Township, Pct 1	60	8	22	108	0
0019 Otisco Township, Pct 1	48	7	31	119	0
0020 Portland Township, Pct 1	70	2	22	132	0
0021 Ronald Township, Pct 1	90	8	22	148	2
0022 Sebewa Township, Pct 1	41	3	10	64	0
0023 City of Belding, Pct 1	22	3	11	44	0
0024 City of Belding, Pct 2	14	0	5	36	0
0025 City of Belding, Pct 3	20	3	7	35	0
0026 City of Ionia, W1, Pct 1	21	6	4	50	0
0027 City of Ionia, W2, Pct 2	12	5	5	36	0
0028 City of Ionia, W3, Pct 3	24	5	5	54	0
0029 City of Ionia, W4, Pct 4	18	3	6	48	1
0030 City of Portland, Pct 1	25	3	8	56	0
0031 City of Portland, Pct 2	42	5	10	82	0

WITH 31 OF 31 PRECINCTS REPORTING

REPRESENTATIVE IN CONGRESS
Vote for nor more than 1

	VOTES	PERCENT
01 = Justin Amash	4,079	99.27
02 = WRITE-IN	30	.73

	01	02
0001 Berlin Township, Pct 1	216	3
0002 Boston Township, Pct 1	217	0
0003 Boston Township, Pct 2	120	4
0004 Boston Township, Pct 3	115	0
0005 Campbell Township, Pct 1	239	1
0006 Danby Township, Pct 1	165	1
0007 Easton Township, Pct 1	174	0
0008 Easton Township, Pct 2	144	1
0009 Ionia Township, Pct 1	220	1
0010 Keene Township, Pct 1	196	2
0011 Lyons Township, Pct 1	87	0
0012 Lyons Township, Pct 2	B0	0
0013 Lyons Township, Pct 3	53	0
0014 North Plains Twp, Pct 1	59	0
0015 Odessa Township, Pct 1	132	2
0016 Odessa Township, Pct 2	191	0
0017 Orange Township, Pct 1	134	1
0018 Orleans Township, Pct 1	172	2
0019 Otisco Township, Pct 1	1B0	1
0020 Portland Township, Pct 1	209	0
0021 Ronald Township, Pct 1	232	1
0022 Sebewa Township, Pct 1	109	2
0023 City of Belding, Pct 1	71	0
0024 City of Belding, Pct 2	47	1
0025 City of Belding, Pct 3	53	0
0026 City of Ionia, W1, Pct 1	69	1
0027 City of Ionia, W2, Pct 2	52	0
0028 City of Ionia, W3, Pct 3	73	3
0029 City of Ionia, W4, Pct 4	60	1
0030 City of Portland, Pct 1	B6	0
0031 City of Portland, Pct 2	124	2

WITH 12 OF 12 PRECINCTS REPORTING

REPRESENTATIVE IN STATE LEGISLATURE 86TH DISTRICT
Vote for nor more than 1

	VOTES	PERCENT		VOTES	PERCENT
01 = Thomas DeVault	352	24.91			
02 = Lisa Posthumus Lyons	1,057	74.81	03 = WRITE-IN	4	.28

	01	02	03
0007 Easton Township, Pct 1	42	138	0
0008 Easton Township, Pct 2	42	114	2
0009 Ionia Township, Pct 1	50	178	0
0018 Orleans Township, Pct 1	48	137	1
0019 Otisco Township, Pct 1	43	146	0
0023 City of Belding, Pct 1	23	57	0
0024 City of Belding, Pct 2	11	39	0
0025 City of Belding, Pct 3	13	48	0
0026 City of Ionia, W1, Pct 1	18	59	0
0027 City of Ionia, W2, Pct 2	20	33	0
0028 City of Ionia, W3, Pct 3	24	55	0
0029 City of Ionia, W4, Pct 4	18	53	1

WITH 19 OF 19 PRECINCTS REPORTING

REPRESENTATIVE IN STATE LEGISLATURE 87TH DISTRICT
Vote for nor more than 1

	VOTES	PERCENT
01 = Mike Callton	2,723	99.78
02 = WRITE-IN	6	.22

	01	02
0001 Berlin Township, Pct 1	217	1
0002 Boston Township, Pct 1	221	0
0003 Boston Township, Pct 2	119	0
0004 Boston Township, Pct 3	113	0
0005 Campbell Township, Pct 1	234	0
0006 Danby Township, Pct 1	164	1
0010 Keene Township, Pct 1	176	2
0011 Lyons Township, Pct 1	80	0
0012 Lyons Township, Pct 2	81	0
0013 Lyons Township, Pct 3	50	0
0014 North Plains Twp, Pct 1	62	0
0015 Odessa Township, Pct 1	142	0
0016 Odessa Township, Pct 2	195	0
0017 Orange Township, Pct 1	130	0
0020 Portland Township, Pct 1	204	0
0021 Ronald Township, Pct 1	226	1
0022 Sebewa Township, Pct 1	106	1
0030 City of Portland, Pct 1	82	0
0031 City of Portland, Pct 2	121	0

WITH 31 OF 31 PRECINCTS REPORTING

UNITED STATES SENATOR
Vote for nor more than 1

	VOTES	PERCENT
01 = Debbie Stabenow	1,290	99.31
02 = WRITE-IN	9	.69

	01	02
0001 Berlin Township, Pct 1	44	1
0002 Boston Township, Pct 1	45	0
0003 Boston Township, Pct 2	19	0
0004 Boston Township, Pct 3	32	1
0005 Campbell Township, Pct 1	25	0
0006 Danby Township, Pct 1	50	1
0007 Easton Township, Pct 1	40	1
0008 Easton Township, Pct 2	66	1
0009 Ionia Township, Pct 1	104	0
0010 Keene Township, Pct 1	28	0
0011 Lyons Township, Pct 1	49	1
0012 Lyons Township, Pct 2	30	1
0013 Lyons Township, Pct 3	39	1
0014 North Plains Twp, Pct 1	24	0
0015 Odessa Township, Pct 1	29	0
0016 Odessa Township, Pct 2	26	0
0017 Orange Township, Pct 1	25	0
0018 Orleans Township, Pct 1	50	0
0019 Otisco Township, Pct 1	49	0
0020 Portland Township, Pct 1	77	0
0021 Ronald Township, Pct 1	55	0
0022 Sebewa Township, Pct 1	12	0
0023 City of Belding, Pct 1	25	0
0024 City of Belding, Pct 2	28	0
0025 City of Belding, Pct 3	30	0
0026 City of Ionia, W1, Pct 1	51	0
0027 City of Ionia, W2, Pct 2	27	0
0028 City of Ionia, W3, Pct 3	52	1
0029 City of Ionia, W4, Pct 4	48	0
0030 City of Portland, Pct 1	55	0
0031 City of Portland, Pct 2	56	0

WITH 31 OF 31 PRECINCTS REPORTING

REPRESENTATIVE IN CONGRESS
Vote for nor more than 1

	VOTES	PERCENT		VOTES	PERCENT
01 = Steve Pestka	654	50.70			
02 = Trevor Thomas	631	48.91	03 = WRITE-IN	5	.39

	01	02	03
0001 Berlin Township, Pct 1	21	25	0
0002 Boston Township, Pct 1	16	26	0
0003 Boston Township, Pct 2	13	6	0
0004 Boston Township, Pct 3	16	15	1
0005 Campbell Township, Pct 1	18	8	0
0006 Danby Township, Pct 1	23	28	0
0007 Easton Township, Pct 1	23	19	0
0008 Easton Township, Pct 2	33	36	0
0009 Ionia Township, Pct 1	56	50	1
0010 Keene Township, Pct 1	17	12	0
0011 Lyons Township, Pct 1	24	29	0
0012 Lyons Township, Pct 2	15	10	1
0013 Lyons Township, Pct 3	22	18	0
0014 North Plains Twp, Pct 1	10	14	0
0015 Odessa Township, Pct 1	12	15	0
0016 Odessa Township, Pct 2	12	14	1
0017 Orange Township, Pct 1	14	12	0
0018 Orleans Township, Pct 1	30	22	0
0019 Otisco Township, Pct 1	34	12	0
0020 Portland Township, Pct 1	22	51	0
0021 Ronald Township, Pct 1	31	21	0
0022 Sebewa Township, Pct 1	4	7	0
0023 City of Belding, Pct 1	16	10	0
0024 City of Belding, Pct 2	17	10	0
0025 City of Belding, Pct 3	13	17	0
0026 City of Ionia, W1, Pct 1	22	27	0
0027 City of Ionia, W2, Pct 2	15	13	0
0028 City of Ionia, W3, Pct 3	26	26	0
0029 City of Ionia, W4, Pct 4	21	28	0
0030 City of Portland, Pct 1	25	29	1
0031 City of Portland, Pct 2	33	21	0

WITH 12 OF 12 PRECINCTS REPORTING

REPRESENTATIVE IN STATE LEGISLATURE 86TH DISTRICT
Vote for nor more than 1

	VOTES	PERCENT
01 = Brian Bosak	511	99.80
02 = WRITE-IN	1	.20

	01	02
0007 Easton Township, Pct 1	38	0
0008 Easton Township, Pct 2	62	0
0009 Ionia Township, Pct 1	92	1
0018 Orleans Township, Pct 1	46	0
0019 Otisco Township, Pct 1	44	0
0023 City of Belding, Pct 1	24	0
0024 City of Belding, Pct 2	26	0
0025 City of Belding, Pct 3	30	0
0026 City of Ionia, W1, Pct 1	42	0
0027 City of Ionia, W2, Pct 2	19	0
0028 City of Ionia, W3, Pct 3	45	0
0029 City of Ionia, W4, Pct 4	43	0

WITH 19 OF 19 PRECINCTS REPORTING

REPRESENTATIVE IN STATE LEGISLATURE 87TH DISTRICT

Vote for nor more than 1

	VOTES	PERCENT
01 = Sherry Anderson	643	98.47
02 = WRITE-IN	10	1.53

	01	02
0001 Berlin Township, Pct 1	40	3
0002 Boston Township, Pct 1	42	0
0003 Boston Township, Pct 2	16	0
0004 Boston Township, Pct 3	31	1
0005 Campbell Township, Pct 1	25	0
0006 Danby Township, Pct 1	44	1
0010 Keene Township, Pct 1	26	0
0011 Lyons Township, Pct 1	42	1
0012 Lyons Township, Pct 2	25	1
0013 Lyons Township, Pct 3	37	1
0014 North Plains Twp, Pct 1	20	0
0015 Odessa Township, Pct 1	26	0
0016 Odessa Township, Pct 2	21	1
0017 Orange Township, Pct 1	21	0
0020 Portland Township, Pct 1	67	0
0021 Ronald Township, Pct 1	45	0
0022 Sebewa Township, Pct 1	11	0
0030 City of Portland, Pct 1	53	1
0031 City of Portland, Pct 2	51	0

V 8-14 JC

Republican 5TH DISTRICT REPRESENTATIVE IN CONGRESS

	Registered	Turnout	Percent	1	2	3
Plainfield Township Precinct 2	*1,947*	*553*	*28.40%*	81	76	0
Election Day		0	0.00%	0	0	0
Election Day Manual Entry		0	0.00%	0	0	0
SPR Host		553	28.40%	81	76	0
Master Pack		0	0.00%	0	0	0
Reno Township Precinct 1	*446*	*112*	*25.11%*	22	27	0
Election Day		0	0.00%	0	0	0
Election Day Manual Entry		0	0.00%	0	0	0
SPR Host		112	25.11%	22	27	0
Master Pack		0	0.00%	0	0	0
Sherman Township Precinct 1	*377*	*119*	*31.56%*	16	12	0
Election Day		0	0.00%	0	0	0
Election Day Manual Entry		0	0.00%	0	0	0
SPR Host		119	31.56%	16	12	0
Master Pack		0	0.00%	0	0	0
Tawas Township Precinct 1	*1,352*	*192*	*14.20%*	44	45	0
Election Day		0	0.00%	0	0	0
Election Day Manual Entry		0	0.00%	0	0	0
SPR Host		192	14.20%	44	45	0
Master Pack		0	0.00%	0	0	0
Wilber Township Precinct 1	*650*	*232*	*35.69%*	49	47	0
Election Day		0	0.00%	0	0	0
Election Day Manual Entry		0	0.00%	0	0	0
SPR Host		232	35.69%	49	47	0
Master Pack		0	0.00%	0	0	0
City of East Tawas Precinct 1	*2,145*	*399*	*18.60%*	110	101	0
Election Day		0	0.00%	0	0	0
Election Day Manual Entry		0	0.00%	0	0	0
SPR Host		399	18.60%	110	101	0
Master Pack		0	0.00%	0	0	0
City of Tawas City Precinct 1	*1,340*	*207*	*15.45%*	60	42	0
Election Day		0	0.00%	0	0	0
Election Day Manual Entry		0	0.00%	0	0	0
SPR Host		207	15.45%	60	42	0
Master Pack		0	0.00%	0	0	0
City of Whittemore Precinct 1	*350*	*59*	*16.86%*	17	8	0
Election Day		0	0.00%	0	0	0
Election Day Manual Entry		0	0.00%	0	0	0
SPR Host		59	16.86%	17	8	0

Statement of Vote

Iosco County

Iosco 0812 Primary E

8/8/2012

Republican 5TH DISTRICT REPRESENTATIVE IN CONGRESS

	Registered	Turnout	Percent	1	2	3
City of Whittemore Precinct 1	***350***	***59***	***16.86%***	**17**	**8**	**0**
Master Pack		0	0.00%	0	0	0
	22,065	***4,205***	**19.06%**	**902**	**892**	**1**

Candidates

1 Jim Slezak
2 Tom Wassa
3 Write-In

Statement of Vote

Iosco County

Iosco 0812 Primary E

8/8/2012

Republican 106TH DISTRICT STATE REPRESENTATIVE

	Registered	Turnout	Percent	1	2
Alabaster Township Precinct 1	*416*	*88*	*21.15%*	33	1
Election Day		0	0.00%	0	0
Election Day Manual Entry		0	0.00%	0	0
SPR Host		88	21.15%	33	1
Master Pack		0	0.00%	0	0
AuSable Township Precinct 1	*1,859*	*258*	*13.88%*	112	0
Election Day		0	0.00%	0	0
Election Day Manual Entry		0	0.00%	0	0
SPR Host		258	13.88%	112	0
Master Pack		0	0.00%	0	0
Baldwin Township Precinct 1	*1,596*	*357*	*22.37%*	202	0
Election Day		0	0.00%	0	0
Election Day Manual Entry		0	0.00%	0	0
SPR Host		357	22.37%	202	0
Master Pack		0	0.00%	0	0
Burleigh Township Precinct 1	*592*	*103*	*17.40%*	38	0
Election Day		0	0.00%	0	0
Election Day Manual Entry		0	0.00%	0	0
SPR Host		103	17.40%	38	0
Master Pack		0	0.00%	0	0
Grant Township Precinct 1	*1,292*	*266*	*20.59%*	91	0
Election Day		0	0.00%	0	0
Election Day Manual Entry		0	0.00%	0	0
SPR Host		266	20.59%	91	0
Master Pack		0	0.00%	0	0
Oscoda Township Precinct 1	*2,118*	*345*	*16.29%*	167	1
Election Day		0	0.00%	0	0
Election Day Manual Entry		0	0.00%	0	0
SPR Host		345	16.29%	167	1
Master Pack		0	0.00%	0	0
Oscoda Township Precinct 2	*963*	*150*	*15.58%*	72	0
Election Day		0	0.00%	0	0
Election Day Manual Entry		0	0.00%	0	0
SPR Host		150	15.58%	72	0
Master Pack		0	0.00%	0	0
Oscoda Township Precinct 3	*1,583*	*256*	*16.17%*	109	2
Election Day		0	0.00%	0	0
Election Day Manual Entry		0	0.00%	0	0
SPR Host		256	16.17%	109	2
Master Pack		0	0.00%	0	0
Oscoda Township Precinct 4	*1,861*	*232*	*12.47%*	96	2
Election Day		0	0.00%	0	0
Election Day Manual Entry		0	0.00%	0	0
SPR Host		232	12.47%	96	2
Master Pack		0	0.00%	0	0
Plainfield Township Precinct 1	*1,178*	*277*	*23.51%*	81	1
Election Day		0	0.00%	0	0
Election Day Manual Entry		0	0.00%	0	0
SPR Host		277	23.51%	81	1
Master Pack		0	0.00%	0	0

Republican 106TH DISTRICT STATE REPRESENTATIVE

	Registered	Turnout	Percent	1	2
Plainfield Township Precinct 2	***1,947***	***553***	***28.40%***	**151**	**2**
Election Day		0	0.00%	0	0
Election Day Manual Entry		0	0.00%	0	0
SPR Host		553	28.40%	151	2
Master Pack		0	0.00%	0	0
Reno Township Precinct 1	***446***	***112***	***25.11%***	**49**	**0**
Election Day		0	0.00%	0	0
Election Day Manual Entry		0	0.00%	0	0
SPR Host		112	25.11%	49	0
Master Pack		0	0.00%	0	0
Sherman Township Precinct 1	***377***	***119***	***31.56%***	**26**	**0**
Election Day		0	0.00%	0	0
Election Day Manual Entry		0	0.00%	0	0
SPR Host		119	31.56%	26	0
Master Pack		0	0.00%	0	0
Tawas Township Precinct 1	***1,352***	***192***	***14.20%***	**92**	**1**
Election Day		0	0.00%	0	0
Election Day Manual Entry		0	0.00%	0	0
SPR Host		192	14.20%	92	1
Master Pack		0	0.00%	0	0
Wilber Township Precinct 1	***650***	***232***	***35.69%***	**102**	**0**
Election Day		0	0.00%	0	0
Election Day Manual Entry		0	0.00%	0	0
SPR Host		232	35.69%	102	0
Master Pack		0	0.00%	0	0
City of East Tawas Precinct 1	***2,145***	***399***	***18.60%***	**202**	**0**
Election Day		0	0.00%	0	0
Election Day Manual Entry		0	0.00%	0	0
SPR Host		399	18.60%	202	0
Master Pack		0	0.00%	0	0
City of Tawas City Precinct 1	***1,340***	***207***	***15.45%***	**92**	**1**
Election Day		0	0.00%	0	0
Election Day Manual Entry		0	0.00%	0	0
SPR Host		207	15.45%	92	1
Master Pack		0	0.00%	0	0
City of Whittemore Precinct 1	***350***	***59***	***16.86%***	**26**	**0**
Election Day		0	0.00%	0	0
Election Day Manual Entry		0	0.00%	0	0
SPR Host		59	16.86%	26	0

Statement of Vote

Iosco County

Iosco 0812 Primary E

8/8/2012

Republican 106TH DISTRICT STATE REPRESENTATIVE

	Registered	Turnout	Percent	1	2
City of Whittemore Precinct 1	*350*	*59*	*16.86%*	26	0
Master Pack		0	0.00%	0	0
	22,065	*4,205*	19.06%	1,741	11

Candidates

1 Peter Pettalia
2 Write-In

Statement of Vote

Iosco County

Iosco 0812 Primary E

8/8/2012

Democratic UNITED STATES SENATOR

	Registered	Turnout	Percent	1	2
Alabaster Township Precinct 1	***416***	***88***	***21.15%***	**25**	**0**
Election Day		0	0.00%	0	0
Election Day Manual Entry		0	0.00%	0	0
SPR Host		88	21.15%	25	0
Master Pack		0	0.00%	0	0
AuSable Township Precinct 1	***1,859***	***258***	***13.88%***	**104**	**2**
Election Day		0	0.00%	0	0
Election Day Manual Entry		0	0.00%	0	0
SPR Host		258	13.88%	104	2
Master Pack		0	0.00%	0	0
Baldwin Township Precinct 1	***1,596***	***357***	***22.37%***	**60**	**1**
Election Day		0	0.00%	0	0
Election Day Manual Entry		0	0.00%	0	0
SPR Host		357	22.37%	60	1
Master Pack		0	0.00%	0	0
Burleigh Township Precinct 1	***592***	***103***	***17.40%***	**32**	**0**
Election Day		0	0.00%	0	0
Election Day Manual Entry		0	0.00%	0	0
SPR Host		103	17.40%	32	0
Master Pack		0	0.00%	0	0
Grant Township Precinct 1	***1,292***	***266***	***20.59%***	**125**	**0**
Election Day		0	0.00%	0	0
Election Day Manual Entry		0	0.00%	0	0
SPR Host		266	20.59%	125	0
Master Pack		0	0.00%	0	0
Oscoda Township Precinct 1	***2,118***	***345***	***16.29%***	**112**	**1**
Election Day		0	0.00%	0	0
Election Day Manual Entry		0	0.00%	0	0
SPR Host		345	16.29%	112	1
Master Pack		0	0.00%	0	0
Oscoda Township Precinct 2	***963***	***150***	***15.58%***	**55**	**0**
Election Day		0	0.00%	0	0
Election Day Manual Entry		0	0.00%	0	0
SPR Host		150	15.58%	55	0
Master Pack		0	0.00%	0	0
Oscoda Township Precinct 3	***1,583***	***256***	***16.17%***	**92**	**0**
Election Day		0	0.00%	0	0
Election Day Manual Entry		0	0.00%	0	0
SPR Host		256	16.17%	92	0
Master Pack		0	0.00%	0	0
Oscoda Township Precinct 4	***1,861***	***232***	***12.47%***	**83**	**0**
Election Day		0	0.00%	0	0
Election Day Manual Entry		0	0.00%	0	0
SPR Host		232	12.47%	83	0
Master Pack		0	0.00%	0	0
Plainfield Township Precinct 1	***1,178***	***277***	***23.51%***	**117**	**2**
Election Day		0	0.00%	0	0
Election Day Manual Entry		0	0.00%	0	0
SPR Host		277	23.51%	117	2
Master Pack		0	0.00%	0	0

Democratic UNITED STATES SENATOR

	Registered	Turnout	Percent	1	2
Plainfield Township Precinct 2	*1,947*	*553*	*28.40%*	249	3
Election Day		0	0.00%	0	0
Election Day Manual Entry		0	0.00%	0	0
SPR Host		553	28.40%	249	3
Master Pack		0	0.00%	0	0
Reno Township Precinct 1	*446*	*112*	*25.11%*	29	0
Election Day		0	0.00%	0	0
Election Day Manual Entry		0	0.00%	0	0
SPR Host		112	25.11%	29	0
Master Pack		0	0.00%	0	0
Sherman Township Precinct 1	*377*	*119*	*31.56%*	50	0
Election Day		0	0.00%	0	0
Election Day Manual Entry		0	0.00%	0	0
SPR Host		119	31.56%	50	0
Master Pack		0	0.00%	0	0
Tawas Township Precinct 1	*1,352*	*192*	*14.20%*	52	1
Election Day		0	0.00%	0	0
Election Day Manual Entry		0	0.00%	0	0
SPR Host		192	14.20%	52	1
Master Pack		0	0.00%	0	0
Wilber Township Precinct 1	*650*	*232*	*35.69%*	59	0
Election Day		0	0.00%	0	0
Election Day Manual Entry		0	0.00%	0	0
SPR Host		232	35.69%	59	0
Master Pack		0	0.00%	0	0
City of East Tawas Precinct 1	*2,145*	*399*	*18.60%*	121	0
Election Day		0	0.00%	0	0
Election Day Manual Entry		0	0.00%	0	0
SPR Host		399	18.60%	121	0
Master Pack		0	0.00%	0	0
City of Tawas City Precinct 1	*1,340*	*207*	*15.45%*	70	0
Election Day		0	0.00%	0	0
Election Day Manual Entry		0	0.00%	0	0
SPR Host		207	15.45%	70	0
Master Pack		0	0.00%	0	0
City of Whittemore Precinct 1	*350*	*59*	*16.86%*	22	0
Election Day		0	0.00%	0	0
Election Day Manual Entry		0	0.00%	0	0
SPR Host		59	16.86%	22	0

Statement of Vote

Iosco County

Iosco 0812 Primary E

8/8/2012

Democratic UNITED STATES SENATOR

	Registered	Turnout	Percent	1	2
City of Whittemore Precinct 1	***350***	***59***	***16.86%***	**22**	**0**
Master Pack		0	0.00%	0	0
	22,065	***4,205***	**19.06%**	**1,457**	**10**

Candidates

1 Debbie Stabenow
2 Write-In

Statement of Vote

Iosco County

Iosco 0812 Primary E

8/8/2012

Democratic 5TH DISTRICT REPRESENTATIVE IN CONGRESS

	Registered	Turnout	Percent	1	2
Alabaster Township Precinct 1	***416***	***88***	***21.15%***	**26**	**0**
Election Day		0	0.00%	0	0
Election Day Manual Entry		0	0.00%	0	0
SPR Host		88	21.15%	26	0
Master Pack		0	0.00%	0	0
AuSable Township Precinct 1	***1,859***	***258***	***13.88%***	**101**	**1**
Election Day		0	0.00%	0	0
Election Day Manual Entry		0	0.00%	0	0
SPR Host		258	13.88%	101	1
Master Pack		0	0.00%	0	0
Baldwin Township Precinct 1	***1,596***	***357***	***22.37%***	**55**	**1**
Election Day		0	0.00%	0	0
Election Day Manual Entry		0	0.00%	0	0
SPR Host		357	22.37%	55	1
Master Pack		0	0.00%	0	0
Burleigh Township Precinct 1	***592***	***103***	***17.40%***	**34**	**0**
Election Day		0	0.00%	0	0
Election Day Manual Entry		0	0.00%	0	0
SPR Host		103	17.40%	34	0
Master Pack		0	0.00%	0	0
Grant Township Precinct 1	***1,292***	***266***	***20.59%***	**106**	**0**
Election Day		0	0.00%	0	0
Election Day Manual Entry		0	0.00%	0	0
SPR Host		266	20.59%	106	0
Master Pack		0	0.00%	0	0
Oscoda Township Precinct 1	***2,118***	***345***	***16.29%***	**108**	**0**
Election Day		0	0.00%	0	0
Election Day Manual Entry		0	0.00%	0	0
SPR Host		345	16.29%	108	0
Master Pack		0	0.00%	0	0
Oscoda Township Precinct 2	***963***	***150***	***15.58%***	**50**	**0**
Election Day		0	0.00%	0	0
Election Day Manual Entry		0	0.00%	0	0
SPR Host		150	15.58%	50	0
Master Pack		0	0.00%	0	0
Oscoda Township Precinct 3	***1,583***	***256***	***16.17%***	**84**	**0**
Election Day		0	0.00%	0	0
Election Day Manual Entry		0	0.00%	0	0
SPR Host		256	16.17%	84	0
Master Pack		0	0.00%	0	0
Oscoda Township Precinct 4	***1,861***	***232***	***12.47%***	**79**	**0**
Election Day		0	0.00%	0	0
Election Day Manual Entry		0	0.00%	0	0
SPR Host		232	12.47%	79	0
Master Pack		0	0.00%	0	0
Plainfield Township Precinct 1	***1,178***	***277***	***23.51%***	**106**	**1**
Election Day		0	0.00%	0	0
Election Day Manual Entry		0	0.00%	0	0
SPR Host		277	23.51%	106	1
Master Pack		0	0.00%	0	0

Statement of Vote

Iosco County

Iosco 0812 Primary E

8/8/2012

Democratic 5TH DISTRICT REPRESENTATIVE IN CONGRESS

	Registered	Turnout	Percent	1	2
Plainfield Township Precinct 2	*1,947*	*553*	*28.40%*	235	1
Election Day		0	0.00%	0	0
Election Day Manual Entry		0	0.00%	0	0
SPR Host		553	28.40%	235	1
Master Pack		0	0.00%	0	0
Reno Township Precinct 1	*446*	*112*	*25.11%*	25	0
Election Day		0	0.00%	0	0
Election Day Manual Entry		0	0.00%	0	0
SPR Host		112	25.11%	25	0
Master Pack		0	0.00%	0	0
Sherman Township Precinct 1	*377*	*119*	*31.56%*	39	0
Election Day		0	0.00%	0	0
Election Day Manual Entry		0	0.00%	0	0
SPR Host		119	31.56%	39	0
Master Pack		0	0.00%	0	0
Tawas Township Precinct 1	*1,352*	*192*	*14.20%*	46	1
Election Day		0	0.00%	0	0
Election Day Manual Entry		0	0.00%	0	0
SPR Host		192	14.20%	46	1
Master Pack		0	0.00%	0	0
Wilber Township Precinct 1	*650*	*232*	*35.69%*	55	0
Election Day		0	0.00%	0	0
Election Day Manual Entry		0	0.00%	0	0
SPR Host		232	35.69%	55	0
Master Pack		0	0.00%	0	0
City of East Tawas Precinct 1	*2,145*	*399*	*18.60%*	109	0
Election Day		0	0.00%	0	0
Election Day Manual Entry		0	0.00%	0	0
SPR Host		399	18.60%	109	0
Master Pack		0	0.00%	0	0
City of Tawas City Precinct 1	*1,340*	*207*	*15.45%*	65	0
Election Day		0	0.00%	0	0
Election Day Manual Entry		0	0.00%	0	0
SPR Host		207	15.45%	65	0
Master Pack		0	0.00%	0	0
City of Whittemore Precinct 1	*350*	*59*	*16.86%*	20	0
Election Day		0	0.00%	0	0
Election Day Manual Entry		0	0.00%	0	0
SPR Host		59	16.86%	20	0

Democratic 5TH DISTRICT REPRESENTATIVE IN CONGRESS

	Registered	Turnout	Percent	1	2
City of Whittemore Precinct 1	***350***	***59***	***16.86%***	**20**	**0**
Master Pack		0	0.00%	0	0
	22,065	***4,205***	**19.06%**	**1,343**	***5***

Candidates

1 Daniel T. Kildee
2 Write-In

Statement of Vote

Iosco County

Iosco 0812 Primary E

8/8/2012

Democratic 106TH DISTRICT STATE REPRESENTATIVE

	Registered	Turnout	Percent	1	2	3
Alabaster Township Precinct 1	***416***	***88***	***21.15%***	**12**	**13**	**0**
Election Day		0	0.00%	0	0	0
Election Day Manual Entry		0	0.00%	0	0	0
SPR Host		88	21.15%	12	13	0
Master Pack		0	0.00%	0	0	0
AuSable Township Precinct 1	***1,859***	***258***	***13.88%***	**28**	**70**	**1**
Election Day		0	0.00%	0	0	0
Election Day Manual Entry		0	0.00%	0	0	0
SPR Host		258	13.88%	28	70	1
Master Pack		0	0.00%	0	0	0
Baldwin Township Precinct 1	***1,596***	***357***	***22.37%***	**20**	**31**	**1**
Election Day		0	0.00%	0	0	0
Election Day Manual Entry		0	0.00%	0	0	0
SPR Host		357	22.37%	20	31	1
Master Pack		0	0.00%	0	0	0
Burleigh Township Precinct 1	***592***	***103***	***17.40%***	**9**	**23**	**0**
Election Day		0	0.00%	0	0	0
Election Day Manual Entry		0	0.00%	0	0	0
SPR Host		103	17.40%	9	23	0
Master Pack		0	0.00%	0	0	0
Grant Township Precinct 1	***1,292***	***266***	***20.59%***	**36**	**64**	**0**
Election Day		0	0.00%	0	0	0
Election Day Manual Entry		0	0.00%	0	0	0
SPR Host		266	20.59%	36	64	0
Master Pack		0	0.00%	0	0	0
Oscoda Township Precinct 1	***2,118***	***345***	***16.29%***	**35**	**64**	**0**
Election Day		0	0.00%	0	0	0
Election Day Manual Entry		0	0.00%	0	0	0
SPR Host		345	16.29%	35	64	0
Master Pack		0	0.00%	0	0	0
Oscoda Township Precinct 2	***963***	***150***	***15.58%***	**17**	**35**	**0**
Election Day		0	0.00%	0	0	0
Election Day Manual Entry		0	0.00%	0	0	0
SPR Host		150	15.58%	17	35	0
Master Pack		0	0.00%	0	0	0
Oscoda Township Precinct 3	***1,583***	***256***	***16.17%***	**27**	**55**	**0**
Election Day		0	0.00%	0	0	0
Election Day Manual Entry		0	0.00%	0	0	0
SPR Host		256	16.17%	27	55	0
Master Pack		0	0.00%	0	0	0
Oscoda Township Precinct 4	***1,861***	***232***	***12.47%***	**29**	**51**	**0**
Election Day		0	0.00%	0	0	0
Election Day Manual Entry		0	0.00%	0	0	0
SPR Host		232	12.47%	29	51	0
Master Pack		0	0.00%	0	0	0
Plainfield Township Precinct 1	***1,178***	***277***	***23.51%***	**28**	**72**	**1**
Election Day		0	0.00%	0	0	0
Election Day Manual Entry		0	0.00%	0	0	0
SPR Host		277	23.51%	28	72	1
Master Pack		0	0.00%	0	0	0

Democratic 106TH DISTRICT STATE REPRESENTATIVE

	Registered	Turnout	Percent	1	2	3
Plainfield Township Precinct 2	*1,947*	*553*	*28.40%*	83	138	0
Election Day		0	0.00%	0	0	0
Election Day Manual Entry		0	0.00%	0	0	0
SPR Host		553	28.40%	83	138	0
Master Pack		0	0.00%	0	0	0
Reno Township Precinct 1	*446*	*112*	*25.11%*	12	11	0
Election Day		0	0.00%	0	0	0
Election Day Manual Entry		0	0.00%	0	0	0
SPR Host		112	25.11%	12	11	0
Master Pack		0	0.00%	0	0	0
Sherman Township Precinct 1	*377*	*119*	*31.56%*	20	22	0
Election Day		0	0.00%	0	0	0
Election Day Manual Entry		0	0.00%	0	0	0
SPR Host		119	31.56%	20	22	0
Master Pack		0	0.00%	0	0	0
Tawas Township Precinct 1	*1,352*	*192*	*14.20%*	18	30	0
Election Day		0	0.00%	0	0	0
Election Day Manual Entry		0	0.00%	0	0	0
SPR Host		192	14.20%	18	30	0
Master Pack		0	0.00%	0	0	0
Wilber Township Precinct 1	*650*	*232*	*35.69%*	23	28	0
Election Day		0	0.00%	0	0	0
Election Day Manual Entry		0	0.00%	0	0	0
SPR Host		232	35.69%	23	28	0
Master Pack		0	0.00%	0	0	0
City of East Tawas Precinct 1	*2,145*	*399*	*18.60%*	47	53	0
Election Day		0	0.00%	0	0	0
Election Day Manual Entry		0	0.00%	0	0	0
SPR Host		399	18.60%	47	53	0
Master Pack		0	0.00%	0	0	0
City of Tawas City Precinct 1	*1,340*	*207*	*15.45%*	29	35	0
Election Day		0	0.00%	0	0	0
Election Day Manual Entry		0	0.00%	0	0	0
SPR Host		207	15.45%	29	35	0
Master Pack		0	0.00%	0	0	0
City of Whittemore Precinct 1	*350*	*59*	*16.86%*	8	12	0
Election Day		0	0.00%	0	0	0
Election Day Manual Entry		0	0.00%	0	0	0
SPR Host		59	16.86%	8	12	0

Democratic 106TH DISTRICT STATE REPRESENTATIVE

	Registered	Turnout	Percent	1	2	3
City of Whittemore Precinct 1	*350*	*59*	*16.86%*	8	12	0
Master Pack		0	0.00%	0	0	0
	22,065	*4,205*	19.06%	481	807	3

Candidates

1 Nicholas C. Hein
2 Kenneth C. Hubbard
3 Write-In

Statement of Vote

Iosco County

Iosco 0812 Primary E

8/8/2012

Republican UNITED STATES SENATOR

	Registered	Turnout	Percent	1	2	3	4	5
Alabaster Township Precinct 1	***416***	***88***	***21.15%***	**30**	**1**	**0**	**20**	**0**
Election Day		0	0.00%	0	0	0	0	0
Election Day Manual Entry		0	0.00%	0	0	0	0	0
SPR Host		88	21.15%	30	1	0	20	0
Master Pack		0	0.00%	0	0	0	0	0
AuSable Township Precinct 1	***1,859***	***258***	***13.88%***	**41**	**5**	**9**	**65**	**0**
Election Day		0	0.00%	0	0	0	0	0
Election Day Manual Entry		0	0.00%	0	0	0	0	0
SPR Host		258	13.88%	41	5	9	65	0
Master Pack		0	0.00%	0	0	0	0	0
Baldwin Township Precinct 1	***1,596***	***357***	***22.37%***	**66**	**20**	**13**	**134**	**0**
Election Day		0	0.00%	0	0	0	0	0
Election Day Manual Entry		0	0.00%	0	0	0	0	0
SPR Host		357	22.37%	66	20	13	134	0
Master Pack		0	0.00%	0	0	0	0	0
Burleigh Township Precinct 1	***592***	***103***	***17.40%***	**20**	**0**	**0**	**26**	**0**
Election Day		0	0.00%	0	0	0	0	0
Election Day Manual Entry		0	0.00%	0	0	0	0	0
SPR Host		103	17.40%	20	0	0	26	0
Master Pack		0	0.00%	0	0	0	0	0
Grant Township Precinct 1	***1,292***	***266***	***20.59%***	**37**	**8**	**7**	**58**	**0**
Election Day		0	0.00%	0	0	0	0	0
Election Day Manual Entry		0	0.00%	0	0	0	0	0
SPR Host		266	20.59%	37	8	7	58	0
Master Pack		0	0.00%	0	0	0	0	0
Oscoda Township Precinct 1	***2,118***	***345***	***16.29%***	**69**	**11**	**7**	**101**	**0**
Election Day		0	0.00%	0	0	0	0	0
Election Day Manual Entry		0	0.00%	0	0	0	0	0
SPR Host		345	16.29%	69	11	7	101	0
Master Pack		0	0.00%	0	0	0	0	0
Oscoda Township Precinct 2	***963***	***150***	***15.58%***	**34**	**7**	**2**	**36**	**0**
Election Day		0	0.00%	0	0	0	0	0
Election Day Manual Entry		0	0.00%	0	0	0	0	0
SPR Host		150	15.58%	34	7	2	36	0
Master Pack		0	0.00%	0	0	0	0	0
Oscoda Township Precinct 3	***1,583***	***256***	***16.17%***	**60**	**6**	**5**	**59**	**0**
Election Day		0	0.00%	0	0	0	0	0
Election Day Manual Entry		0	0.00%	0	0	0	0	0
SPR Host		256	16.17%	60	6	5	59	0
Master Pack		0	0.00%	0	0	0	0	0
Oscoda Township Precinct 4	***1,861***	***232***	***12.47%***	**55**	**8**	**6**	**41**	**0**
Election Day		0	0.00%	0	0	0	0	0
Election Day Manual Entry		0	0.00%	0	0	0	0	0
SPR Host		232	12.47%	55	8	6	41	0
Master Pack		0	0.00%	0	0	0	0	0
Plainfield Township Precinct 1	***1,178***	***277***	***23.51%***	**23**	**10**	**4**	**49**	**1**
Election Day		0	0.00%	0	0	0	0	0
Election Day Manual Entry		0	0.00%	0	0	0	0	0
SPR Host		277	23.51%	23	10	4	49	1
Master Pack		0	0.00%	0	0	0	0	0

Statement of Vote

Iosco County

Iosco 0812 Primary E

8/8/2012

Republican UNITED STATES SENATOR

	Registered	Turnout	Percent	1	2	3	4	5
Plainfield Township Precinct 2	***1,947***	***553***	***28.40%***	**55**	**11**	**12**	**88**	**0**
Election Day		0	0.00%	0	0	0	0	0
Election Day Manual Entry		0	0.00%	0	0	0	0	0
SPR Host		553	28.40%	55	11	12	88	0
Master Pack		0	0.00%	0	0	0	0	0
Reno Township Precinct 1	***446***	***112***	***25.11%***	**21**	**4**	**3**	**25**	**0**
Election Day		0	0.00%	0	0	0	0	0
Election Day Manual Entry		0	0.00%	0	0	0	0	0
SPR Host		112	25.11%	21	4	3	25	0
Master Pack		0	0.00%	0	0	0	0	0
Sherman Township Precinct 1	***377***	***119***	***31.56%***	**18**	**2**	**2**	**13**	**0**
Election Day		0	0.00%	0	0	0	0	0
Election Day Manual Entry		0	0.00%	0	0	0	0	0
SPR Host		119	31.56%	18	2	2	13	0
Master Pack		0	0.00%	0	0	0	0	0
Tawas Township Precinct 1	***1,352***	***192***	***14.20%***	**49**	**11**	**4**	**44**	**0**
Election Day		0	0.00%	0	0	0	0	0
Election Day Manual Entry		0	0.00%	0	0	0	0	0
SPR Host		192	14.20%	49	11	4	44	0
Master Pack		0	0.00%	0	0	0	0	0
Wilber Township Precinct 1	***650***	***232***	***35.69%***	**44**	**9**	**16**	**56**	**0**
Election Day		0	0.00%	0	0	0	0	0
Election Day Manual Entry		0	0.00%	0	0	0	0	0
SPR Host		232	35.69%	44	9	16	56	0
Master Pack		0	0.00%	0	0	0	0	0
City of East Tawas Precinct 1	***2,145***	***399***	***18.60%***	**99**	**13**	**10**	**117**	**0**
Election Day		0	0.00%	0	0	0	0	0
Election Day Manual Entry		0	0.00%	0	0	0	0	0
SPR Host		399	18.60%	99	13	10	117	0
Master Pack		0	0.00%	0	0	0	0	0
City of Tawas City Precinct 1	***1,340***	***207***	***15.45%***	**46**	**4**	**4**	**60**	**0**
Election Day		0	0.00%	0	0	0	0	0
Election Day Manual Entry		0	0.00%	0	0	0	0	0
SPR Host		207	15.45%	46	4	4	60	0
Master Pack		0	0.00%	0	0	0	0	0
City of Whittemore Precinct 1	***350***	***59***	***16.86%***	**11**	**2**	**1**	**11**	**0**
Election Day		0	0.00%	0	0	0	0	0
Election Day Manual Entry		0	0.00%	0	0	0	0	0
SPR Host		59	16.86%	11	2	1	11	0

Statement of Vote

Iosco County

Iosco 0812 Primary E

8/8/2012

Republican UNITED STATES SENATOR

	Registered	Turnout	Percent	1	2	3	4	5
City of Whittemore Precinct 1	*350*	*59*	*16.86%*	11	2	1	11	0
Master Pack		0	0.00%	0	0	0	0	0
	22,065	*4,205*	19.06%	778	132	105	1,003	1

Candidates

1 Clark Durant
2 Gary Glenn
3 Randy Hekman
4 Pete Hoekstra
5 Write-In

Statement of Vote

Iosco County

Iosco 0812 Primary E

8/8/2012

Republican 5TH DISTRICT REPRESENTATIVE IN CONGRESS

	Registered	Turnout	Percent	1	2	3
Alabaster Township Precinct 1	*416*	*88*	*21.15%*	18	24	0
Election Day		0	0.00%	0	0	0
Election Day Manual Entry		0	0.00%	0	0	0
SPR Host		88	21.15%	18	24	0
Master Pack		0	0.00%	0	0	0
AuSable Township Precinct 1	*1,859*	*258*	*13.88%*	58	53	0
Election Day		0	0.00%	0	0	0
Election Day Manual Entry		0	0.00%	0	0	0
SPR Host		258	13.88%	58	53	0
Master Pack		0	0.00%	0	0	0
Baldwin Township Precinct 1	*1,596*	*357*	*22.37%*	85	123	0
Election Day		0	0.00%	0	0	0
Election Day Manual Entry		0	0.00%	0	0	0
SPR Host		357	22.37%	85	123	0
Master Pack		0	0.00%	0	0	0
Burleigh Township Precinct 1	*592*	*103*	*17.40%*	15	19	0
Election Day		0	0.00%	0	0	0
Election Day Manual Entry		0	0.00%	0	0	0
SPR Host		103	17.40%	15	19	0
Master Pack		0	0.00%	0	0	0
Grant Township Precinct 1	*1,292*	*266*	*20.59%*	38	57	0
Election Day		0	0.00%	0	0	0
Election Day Manual Entry		0	0.00%	0	0	0
SPR Host		266	20.59%	38	57	0
Master Pack		0	0.00%	0	0	0
Oscoda Township Precinct 1	*2,118*	*345*	*16.29%*	86	84	0
Election Day		0	0.00%	0	0	0
Election Day Manual Entry		0	0.00%	0	0	0
SPR Host		345	16.29%	86	84	0
Master Pack		0	0.00%	0	0	0
Oscoda Township Precinct 2	*963*	*150*	*15.58%*	41	36	0
Election Day		0	0.00%	0	0	0
Election Day Manual Entry		0	0.00%	0	0	0
SPR Host		150	15.58%	41	36	0
Master Pack		0	0.00%	0	0	0
Oscoda Township Precinct 3	*1,583*	*256*	*16.17%*	65	52	0
Election Day		0	0.00%	0	0	0
Election Day Manual Entry		0	0.00%	0	0	0
SPR Host		256	16.17%	65	52	0
Master Pack		0	0.00%	0	0	0
Oscoda Township Precinct 4	*1,861*	*232*	*12.47%*	52	53	0
Election Day		0	0.00%	0	0	0
Election Day Manual Entry		0	0.00%	0	0	0
SPR Host		232	12.47%	52	53	0
Master Pack		0	0.00%	0	0	0
Plainfield Township Precinct 1	*1,178*	*277*	*23.51%*	45	33	1
Election Day		0	0.00%	0	0	0
Election Day Manual Entry		0	0.00%	0	0	0
SPR Host		277	23.51%	45	33	1
Master Pack		0	0.00%	0	0	0

Statement of Votes Cast
Iron County, MI
2012 General Primary
SOVC For Jurisdiction Wide, All Counters, All Races

	TURN OUT		
	Reg. Voters	Cards Cast	% Turnout
Jurisdiction Wide			
City of Caspian, Precinct 1	632	188	29.75%
City of Crystal Falls, Precinct 1	1290	429	33.26%
City of Gaastra, Precinct 1	269	108	40.15%
City of Iron River, Precinct 1	574	171	29.79%
City of Iron River, Precinct 2	493	144	29.21%
City of Iron River, Precinct 3	508	127	25.00%
City of Iron River, Precinct 4	550	120	21.82%
Bates Township, Precinct 1	796	360	45.23%
Crystal Falls Township, Precinct 1	1274	508	39.87%
Hematite Township, Precinct 1	255	87	34.12%
Iron River Township, Precinct 1	934	361	38.65%
Mansfield Township, Precinct 1	219	72	32.88%
Mansfield Township, Precinct 2	12	7	58.33%
Mastodon Township, Precinct 1	474	167	35.23%
Mastodon Township, Precinct 2	96	30	31.25%
Stambaugh Township, Precinct 1	1085	363	33.46%
Total	9461	3242	34.27%

Statement of Votes Cast
Iron County, MI
2012 General Primary
SOVC For Jurisdiction Wide, All Counters, All Races

				REP US Senator							
	Reg. Voters	Times Counted	Total Votes	Clark Durant (REP)		Gary Glenn (REP)		Randy Hekman (REP)		Pete Hoekstra (REP)	
Jurisdiction Wide											
City of Caspian, Precinct 1	632	188	22	10	45.45%	2	9.09%	1	4.55%	9	40.91%
City of Crystal Falls, Precinct 1	1290	429	31	12	38.71%	2	6.45%	1	3.23%	16	51.61%
City of Gaastra, Precinct 1	269	108	5	0	0.00%	0	0.00%	2	40.00%	3	60.00%
City of Iron River, Precinct 1	574	171	37	7	18.92%	3	8.11%	5	13.51%	22	59.46%
City of Iron River, Precinct 2	493	144	18	6	33.33%	1	5.56%	0	0.00%	11	61.11%
City of Iron River, Precinct 3	508	127	17	2	11.76%	1	5.88%	2	11.76%	12	70.59%
City of Iron River, Precinct 4	550	120	21	3	14.29%	2	9.52%	3	14.29%	13	61.90%
Bates Township, Precinct 1	796	360	55	10	18.18%	5	9.09%	6	10.91%	34	61.82%
Crystal Falls Township, Precinct 1	1274	508	61	12	19.67%	5	8.20%	12	19.67%	32	52.46%
Hematite Township, Precinct 1	255	87	13	4	30.77%	2	15.38%	1	7.69%	6	46.15%
Iron River Township, Precinct 1	934	361	80	12	15.00%	4	5.00%	11	13.75%	53	66.25%
Mansfield Township, Precinct 1	219	72	22	5	22.73%	6	27.27%	1	4.55%	9	40.91%
Mansfield Township, Precinct 2	12	7	1	1	100.00%	0	0.00%	0	0.00%	0	0.00%
Mastodon Township, Precinct 1	474	167	23	2	8.70%	1	4.35%	2	8.70%	18	78.26%
Mastodon Township, Precinct 2	96	30	10	2	20.00%	4	40.00%	2	20.00%	2	20.00%
Stambaugh Township, Precinct 1	1085	363	49	6	12.24%	2	4.08%	2	4.08%	38	77.55%
Total	9461	3242	465	94	20.22%	40	8.60%	51	10.97%	278	59.78%

Statement of Votes Cast
Iron County, MI
2012 General Primary
SOVC For Jurisdiction Wide, All Counters, All Races

	REP US Senator		REP D1 Rep in Congress						
	Write-In Votes		Reg. Voters	Times Counted	Total Votes	Dan Benishek (REP)		Write-In Votes	
Jurisdiction Wide									
City of Caspian, Precinct 1	0	0.00%	632	188	21	21	100.00%	0	0.00%
City of Crystal Falls, Precinct 1	0	0.00%	1290	429	32	32	100.00%	0	0.00%
City of Gaastra, Precinct 1	0	0.00%	269	108	7	7	100.00%	0	0.00%
City of Iron River, Precinct 1	0	0.00%	574	171	38	38	100.00%	0	0.00%
City of Iron River, Precinct 2	0	0.00%	493	144	19	19	100.00%	0	0.00%
City of Iron River, Precinct 3	0	0.00%	508	127	20	20	100.00%	0	0.00%
City of Iron River, Precinct 4	0	0.00%	550	120	22	22	100.00%	0	0.00%
Bates Township, Precinct 1	0	0.00%	796	360	59	59	100.00%	0	0.00%
Crystal Falls Township, Precinct 1	0	0.00%	1274	508	62	62	100.00%	0	0.00%
Hematite Township, Precinct 1	0	0.00%	255	87	14	14	100.00%	0	0.00%
Iron River Township, Precinct 1	0	0.00%	934	361	91	91	100.00%	0	0.00%
Mansfield Township, Precinct 1	1	4.55%	219	72	23	22	95.65%	1	4.35%
Mansfield Township, Precinct 2	0	0.00%	12	7	1	1	100.00%	0	0.00%
Mastodon Township, Precinct 1	0	0.00%	474	167	27	27	100.00%	0	0.00%
Mastodon Township, Precinct 2	0	0.00%	96	30	10	10	100.00%	0	0.00%
Stambaugh Township, Precinct 1	1	2.04%	1085	363	55	55	100.00%	0	0.00%
Total	2	0.43%	9461	3242	501	500	99.80%	1	0.20%

Statement of Votes Cast
Iron County, MI
2012 General Primary
SOVC For Jurisdiction Wide, All Counters, All Races

	REP D110 Representative						
	Reg. Voters	Times Counted	Total Votes	Matt E. Huuki (REP)		Write-In Votes	
Jurisdiction Wide							
City of Caspian, Precinct 1	632	188	21	21	100.00%	0	0.00%
City of Crystal Falls, Precinct 1	1290	429	31	31	100.00%	0	0.00%
City of Gaastra, Precinct 1	269	108	6	6	100.00%	0	0.00%
City of Iron River, Precinct 1	574	171	34	34	100.00%	0	0.00%
City of Iron River, Precinct 2	493	144	18	18	100.00%	0	0.00%
City of Iron River, Precinct 3	508	127	17	17	100.00%	0	0.00%
City of Iron River, Precinct 4	550	120	19	19	100.00%	0	0.00%
Bates Township, Precinct 1	796	360	57	57	100.00%	0	0.00%
Crystal Falls Township, Precinct 1	1274	508	60	60	100.00%	0	0.00%
Hematite Township, Precinct 1	255	87	14	14	100.00%	0	0.00%
Iron River Township, Precinct 1	934	361	81	81	100.00%	0	0.00%
Mansfield Township, Precinct 1	219	72	20	19	95.00%	1	5.00%
Mansfield Township, Precinct 2	12	7	0	0	-	0	-
Mastodon Township, Precinct 1	474	167	23	23	100.00%	0	0.00%
Mastodon Township, Precinct 2	96	30	9	9	100.00%	0	0.00%
Stambaugh Township, Precinct 1	1085	363	52	52	100.00%	0	0.00%
Total	9461	3242	462	461	99.78%	1	0.22%

Statement of Votes Cast
Iron County, MI
2012 General Primary
SOVC For Jurisdiction Wide, All Counters, All Races

	REP Prosecuting Attorney					REP County Sheriff				
	Reg. Voters	Times Counted	Total Votes	Write-In Votes		Reg. Voters	Times Counted	Total Votes	Write-In Votes	
Jurisdiction Wide										
City of Caspian, Precinct 1	632	188	2	2	100.00%	632	188	1	1	100.00%
City of Crystal Falls, Precinct 1	1290	429	2	2	100.00%	1290	429	2	2	100.00%
City of Gaastra, Precinct 1	269	108	1	1	100.00%	269	108	1	1	100.00%
City of Iron River, Precinct 1	574	171	6	6	100.00%	574	171	6	6	100.00%
City of Iron River, Precinct 2	493	144	1	1	100.00%	493	144	1	1	100.00%
City of Iron River, Precinct 3	508	127	1	1	100.00%	508	127	1	1	100.00%
City of Iron River, Precinct 4	550	120	1	1	100.00%	550	120	1	1	100.00%
Bates Township, Precinct 1	796	360	3	3	100.00%	796	360	4	4	100.00%
Crystal Falls Township, Precinct 1	1274	508	3	3	100.00%	1274	508	3	3	100.00%
Hematite Township, Precinct 1	255	87	0	0	-	255	87	0	0	-
Iron River Township, Precinct 1	934	361	3	3	100.00%	934	361	5	5	100.00%
Mansfield Township, Precinct 1	219	72	2	2	100.00%	219	72	1	1	100.00%
Mansfield Township, Precinct 2	12	7	0	0	-	12	7	0	0	-
Mastodon Township, Precinct 1	474	167	1	1	100.00%	474	167	0	0	-
Mastodon Township, Precinct 2	96	30	0	0	-	96	30	0	0	-
Stambaugh Township, Precinct 1	1085	363	4	4	100.00%	1085	363	4	4	100.00%
Total	9461	3242	30	30	100.00%	9461	3242	30	30	100.00%

Statement of Votes Cast
Iron County, MI
2012 General Primary
SOVC For Jurisdiction Wide, All Counters, All Races

	REP County Clerk				REP County Treasurer			
	Reg. Voters	Times Counted	Total Votes	Write-In Votes	Reg. Voters	Times Counted	Total Votes	Write-In Votes
Jurisdiction Wide								
City of Caspian, Precinct 1	632	188	1	1 100.00%	632	188	1	1 100.00%
City of Crystal Falls, Precinct 1	1290	429	2	2 100.00%	1290	429	2	2 100.00%
City of Gaastra, Precinct 1	269	108	1	1 100.00%	269	108	1	1 100.00%
City of Iron River, Precinct 1	574	171	4	4 100.00%	574	171	4	4 100.00%
City of Iron River, Precinct 2	493	144	1	1 100.00%	493	144	1	1 100.00%
City of Iron River, Precinct 3	508	127	1	1 100.00%	508	127	1	1 100.00%
City of Iron River, Precinct 4	550	120	1	1 100.00%	550	120	1	1 100.00%
Bates Township, Precinct 1	796	360	4	4 100.00%	796	360	4	4 100.00%
Crystal Falls Township, Precinct 1	1274	508	2	2 100.00%	1274	508	2	2 100.00%
Hematite Township, Precinct 1	255	87	0	0 -	255	87	0	0 -
Iron River Township, Precinct 1	934	361	3	3 100.00%	934	361	4	4 100.00%
Mansfield Township, Precinct 1	219	72	1	1 100.00%	219	72	1	1 100.00%
Mansfield Township, Precinct 2	12	7	0	0 -	12	7	0	0 -
Mastodon Township, Precinct 1	474	167	0	0 -	474	167	0	0 -
Mastodon Township, Precinct 2	96	30	0	0 -	96	30	0	0 -
Stambaugh Township, Precinct 1	1085	363	3	3 100.00%	1085	363	4	4 100.00%
Total	9461	3242	24	24 100.00%	9461	3242	26	26 100.00%

Statement of Votes Cast
Iron County, MI
2012 General Primary
SOVC For Jurisdiction Wide, All Counters, All Races

	REP Register of Deeds					REP Mine Inspector				
	Reg. Voters	Times Counted	Total Votes	Write-In Votes		Reg. Voters	Times Counted	Total Votes	Write-In Votes	
Jurisdiction Wide										
City of Caspian, Precinct 1	632	188	1	1	100.00%	632	188	1	1	100.00%
City of Crystal Falls, Precinct 1	1290	429	2	2	100.00%	1290	429	2	2	100.00%
City of Gaastra, Precinct 1	269	108	1	1	100.00%	269	108	1	1	100.00%
City of Iron River, Precinct 1	574	171	4	4	100.00%	574	171	4	4	100.00%
City of Iron River, Precinct 2	493	144	1	1	100.00%	493	144	1	1	100.00%
City of Iron River, Precinct 3	508	127	1	1	100.00%	508	127	1	1	100.00%
City of Iron River, Precinct 4	550	120	1	1	100.00%	550	120	1	1	100.00%
Bates Township, Precinct 1	796	360	4	4	100.00%	796	360	4	4	100.00%
Crystal Falls Township, Precinct 1	1274	508	2	2	100.00%	1274	508	2	2	100.00%
Hematite Township, Precinct 1	255	87	0	0	-	255	87	0	0	-
Iron River Township, Precinct 1	934	361	5	5	100.00%	934	361	4	4	100.00%
Mansfield Township, Precinct 1	219	72	1	1	100.00%	219	72	1	1	100.00%
Mansfield Township, Precinct 2	12	7	0	0	-	12	7	0	0	-
Mastodon Township, Precinct 1	474	167	0	0	-	474	167	0	0	-
Mastodon Township, Precinct 2	96	30	0	0	-	96	30	0	0	-
Stambaugh Township, Precinct 1	1085	363	3	3	100.00%	1085	363	4	4	100.00%
Total	9461	3242	26	26	100.00%	9461	3242	26	26	100.00%

Statement of Votes Cast
Iron County, MI
2012 General Primary
SOVC For Jurisdiction Wide, All Counters, All Races

	REP Road Commissioner				REP Drain Commissioner			
	Reg. Voters	Times Counted	Total Votes	Write-In Votes	Reg. Voters	Times Counted	Total Votes	Write-In Votes
Jurisdiction Wide								
City of Caspian, Precinct 1	632	188	1	1 100.00%	632	188	1	1 100.00%
City of Crystal Falls, Precinct 1	1290	429	2	2 100.00%	1290	429	2	2 100.00%
City of Gaastra, Precinct 1	269	108	1	1 100.00%	269	108	1	1 100.00%
City of Iron River, Precinct 1	574	171	3	3 100.00%	574	171	3	3 100.00%
City of Iron River, Precinct 2	493	144	1	1 100.00%	493	144	1	1 100.00%
City of Iron River, Precinct 3	508	127	2	2 100.00%	508	127	1	1 100.00%
City of Iron River, Precinct 4	550	120	2	2 100.00%	550	120	1	1 100.00%
Bates Township, Precinct 1	796	360	6	6 100.00%	796	360	3	3 100.00%
Crystal Falls Township, Precinct 1	1274	508	3	3 100.00%	1274	508	2	2 100.00%
Hematite Township, Precinct 1	255	87	0	0 -	255	87	0	0 -
Iron River Township, Precinct 1	934	361	7	7 100.00%	934	361	4	4 100.00%
Mansfield Township, Precinct 1	219	72	1	1 100.00%	219	72	1	1 100.00%
Mansfield Township, Precinct 2	12	7	0	0 -	12	7	0	0 -
Mastodon Township, Precinct 1	474	167	0	0 -	474	167	0	0 -
Mastodon Township, Precinct 2	96	30	0	0 -	96	30	0	0 -
Stambaugh Township, Precinct 1	1085	363	5	5 100.00%	1085	363	3	3 100.00%
Total	9461	3242	34	34 100.00%	9461	3242	23	23 100.00%

Statement of Votes Cast
Iron County, MI
2012 General Primary
SOVC For Jurisdiction Wide, All Counters, All Races

	REP D1 Commissioner					REP D2 Commissioner				
	Reg. Voters	Times Counted	Total Votes	Write-In Votes		Reg. Voters	Times Counted	Total Votes	Write-In Votes	
Jurisdiction Wide										
City of Caspian, Precinct 1	-	-	-	-	-	-	-	-	-	-
City of Crystal Falls, Precinct 1	-	-	-	-	-	-	-	-	-	-
City of Gaastra, Precinct 1	269	108	1	1	100.00%	-	-	-	-	-
City of Iron River, Precinct 1	-	-	-	-	-	574	171	3	3	100.00%
City of Iron River, Precinct 2	-	-	-	-	-	493	144	1	1	100.00%
City of Iron River, Precinct 3	-	-	-	-	-	-	-	-	-	-
City of Iron River, Precinct 4	-	-	-	-	-	-	-	-	-	-
Bates Township, Precinct 1	-	-	-	-	-	796	360	5	5	100.00%
Crystal Falls Township, Precinct 1	-	-	-	-	-	-	-	-	-	-
Hematite Township, Precinct 1	-	-	-	-	-	-	-	-	-	-
Iron River Township, Precinct 1	934	361	3	3	100.00%	-	-	-	-	-
Mansfield Township, Precinct 1	-	-	-	-	-	-	-	-	-	-
Mansfield Township, Precinct 2	-	-	-	-	-	-	-	-	-	-
Mastodon Township, Precinct 1	-	-	-	-	-	-	-	-	-	-
Mastodon Township, Precinct 2	-	-	-	-	-	-	-	-	-	-
Stambaugh Township, Precinct 1	1085	363	4	4	100.00%	-	-	-	-	-
Total	2288	832	8	8	100.00%	1863	675	9	9	100.00%

Statement of Votes Cast
Iron County, MI
2012 General Primary
SOVC For Jurisdiction Wide, All Counters, All Races

	REP D3 Commissioner				REP D4 Commissioner			
	Reg. Voters	Times Counted	Total Votes	Write-In Votes	Reg. Voters	Times Counted	Total Votes	Write-In Votes
Jurisdiction Wide								
City of Caspian, Precinct 1	632	188	1	1 100.00%	-	-	-	-
City of Crystal Falls, Precinct 1	-	-	-	-	1290	429	2	2 100.00%
City of Gaastra, Precinct 1	-	-	-	-	-	-	-	-
City of Iron River, Precinct 1	-	-	-	-	-	-	-	-
City of Iron River, Precinct 2	-	-	-	-	-	-	-	-
City of Iron River, Precinct 3	508	127	1	1 100.00%	-	-	-	-
City of Iron River, Precinct 4	550	120	2	2 100.00%	-	-	-	-
Bates Township, Precinct 1	-	-	-	-	-	-	-	-
Crystal Falls Township, Precinct 1	-	-	-	-	-	-	-	-
Hematite Township, Precinct 1	-	-	-	-	-	-	-	-
Iron River Township, Precinct 1	-	-	-	-	-	-	-	-
Mansfield Township, Precinct 1	-	-	-	-	-	-	-	-
Mansfield Township, Precinct 2	-	-	-	-	-	-	-	-
Mastodon Township, Precinct 1	-	-	-	-	474	167	0	0
Mastodon Township, Precinct 2	-	-	-	-	96	30	0	0
Stambaugh Township, Precinct 1	-	-	-	-	-	-	-	-
Total	1690	435	4	4 100.00%	1860	626	2	2 100.00%

Statement of Votes Cast
Iron County, MI
2012 General Primary
SOVC For Jurisdiction Wide, All Counters, All Races

	REP D5 Commissioner					REP Bates Twp Supervisor				
	Reg. Voters	Times Counted	Total Votes	Write-In Votes		Reg. Voters	Times Counted	Total Votes	Write-In Votes	
Jurisdiction Wide										
City of Caspian, Precinct 1	-	-	-	-	-	-	-	-	-	-
City of Crystal Falls, Precinct 1	-	-	-	-	-	-	-	-	-	-
City of Gaastra, Precinct 1	-	-	-	-	-	-	-	-	-	-
City of Iron River, Precinct 1	-	-	-	-	-	-	-	-	-	-
City of Iron River, Precinct 2	-	-	-	-	-	-	-	-	-	-
City of Iron River, Precinct 3	-	-	-	-	-	-	-	-	-	-
City of Iron River, Precinct 4	-	-	-	-	-	-	-	-	-	-
Bates Township, Precinct 1	-	-	-	-	-	796	360	3	3	100.00%
Crystal Falls Township, Precinct 1	1274	508	2	2	100.00%	-	-	-	-	-
Hematite Township, Precinct 1	255	87	0	0	-	-	-	-	-	-
Iron River Township, Precinct 1	-	-	-	-	-	-	-	-	-	-
Mansfield Township, Precinct 1	219	72	1	1	100.00%	-	-	-	-	-
Mansfield Township, Precinct 2	12	7	0	0	-	-	-	-	-	-
Mastodon Township, Precinct 1	-	-	-	-	-	-	-	-	-	-
Mastodon Township, Precinct 2	-	-	-	-	-	-	-	-	-	-
Stambaugh Township, Precinct 1	-	-	-	-	-	-	-	-	-	-
Total	1760	674	3	3	100.00%	796	360	3	3	100.00%

Statement of Votes Cast
Iron County, MI
2012 General Primary
SOVC For Jurisdiction Wide, All Counters, All Races

REP Bates Twp Clerk

	Reg. Voters	Times Counted	Total Votes	Marie Konoske (REP)		Write-In Votes	
Jurisdiction Wide							
City of Caspian, Precinct 1	-	-	-	-	-	-	-
City of Crystal Falls, Precinct 1	-	-	-	-	-	-	-
City of Gaastra, Precinct 1	-	-	-	-	-	-	-
City of Iron River, Precinct 1	-	-	-	-	-	-	-
City of Iron River, Precinct 2	-	-	-	-	-	-	-
City of Iron River, Precinct 3	-	-	-	-	-	-	-
City of Iron River, Precinct 4	-	-	-	-	-	-	-
Bates Township, Precinct 1	796	360	39	38	97.44%	1	2.56%
Crystal Falls Township, Precinct 1	-	-	-	-	-	-	-
Hematite Township, Precinct 1	-	-	-	-	-	-	-
Iron River Township, Precinct 1	-	-	-	-	-	-	-
Mansfield Township, Precinct 1	-	-	-	-	-	-	-
Mansfield Township, Precinct 2	-	-	-	-	-	-	-
Mastodon Township, Precinct 1	-	-	-	-	-	-	-
Mastodon Township, Precinct 2	-	-	-	-	-	-	-
Stambaugh Township, Precinct 1	-	-	-	-	-	-	-
Total	796	360	39	38	97.44%	1	2.56%

Statement of Votes Cast
Iron County, MI
2012 General Primary
SOVC For Jurisdiction Wide, All Counters, All Races

REP Bates Twp Treasurer

	Reg. Voters	Times Counted	Total Votes	Lisa M. Gasperini (REP)		Teresa Nelson (REP)		Write-In Votes	
Jurisdiction Wide									
City of Caspian, Precinct 1	-	-	-	-	-	-	-	-	-
City of Crystal Falls, Precinct 1	-	-	-	-	-	-	-	-	-
City of Gaastra, Precinct 1	-	-	-	-	-	-	-	-	-
City of Iron River, Precinct 1	-	-	-	-	-	-	-	-	-
City of Iron River, Precinct 2	-	-	-	-	-	-	-	-	-
City of Iron River, Precinct 3	-	-	-	-	-	-	-	-	-
City of Iron River, Precinct 4	-	-	-	-	-	-	-	-	-
Bates Township, Precinct 1	796	360	58	19	32.76%	39	67.24%	0	0.00%
Crystal Falls Township, Precinct 1	-	-	-	-	-	-	-	-	-
Hematite Township, Precinct 1	-	-	-	-	-	-	-	-	-
Iron River Township, Precinct 1	-	-	-	-	-	-	-	-	-
Mansfield Township, Precinct 1	-	-	-	-	-	-	-	-	-
Mansfield Township, Precinct 2	-	-	-	-	-	-	-	-	-
Mastodon Township, Precinct 1	-	-	-	-	-	-	-	-	-
Mastodon Township, Precinct 2	-	-	-	-	-	-	-	-	-
Stambaugh Township, Precinct 1	-	-	-	-	-	-	-	-	-
Total	796	360	58	19	32.76%	39	67.24%	0	0.00%

Statement of Votes Cast
Iron County, MI
2012 General Primary
SOVC For Jurisdiction Wide, All Counters, All Races

	REP Bates Twp Trustee					REP Bates Twp Constable				
	Reg. Voters	Times Counted	Total Votes	Write-In Votes		Reg. Voters	Times Counted	Total Votes	Write-In Votes	
Jurisdiction Wide										
City of Caspian, Precinct 1	-	-	-	-	-	-	-	-	-	-
City of Crystal Falls, Precinct 1	-	-	-	-	-	-	-	-	-	-
City of Gaastra, Precinct 1	-	-	-	-	-	-	-	-	-	-
City of Iron River, Precinct 1	-	-	-	-	-	-	-	-	-	-
City of Iron River, Precinct 2	-	-	-	-	-	-	-	-	-	-
City of Iron River, Precinct 3	-	-	-	-	-	-	-	-	-	-
City of Iron River, Precinct 4	-	-	-	-	-	-	-	-	-	-
Bates Township, Precinct 1	796	360	6	6	100.00%	796	360	3	3	100.00%
Crystal Falls Township, Precinct 1	-	-	-	-	-	-	-	-	-	-
Hematite Township, Precinct 1	-	-	-	-	-	-	-	-	-	-
Iron River Township, Precinct 1	-	-	-	-	-	-	-	-	-	-
Mansfield Township, Precinct 1	-	-	-	-	-	-	-	-	-	-
Mansfield Township, Precinct 2	-	-	-	-	-	-	-	-	-	-
Mastodon Township, Precinct 1	-	-	-	-	-	-	-	-	-	-
Mastodon Township, Precinct 2	-	-	-	-	-	-	-	-	-	-
Stambaugh Township, Precinct 1	-	-	-	-	-	-	-	-	-	-
Total	796	360	6	6	100.00%	796	360	3	3	100.00%

Statement of Votes Cast
Iron County, MI
2012 General Primary
SOVC For Jurisdiction Wide, All Counters, All Races

	REP Crys Falls Twp Supervisor					REP Crys Falls Twp Clerk				
	Reg. Voters	Times Counted	Total Votes	Write-In Votes		Reg. Voters	Times Counted	Total Votes	Write-In Votes	
Jurisdiction Wide										
City of Caspian, Precinct 1	-	-	-	-	-	-	-	-	-	-
City of Crystal Falls, Precinct 1	-	-	-	-	-	-	-	-	-	-
City of Gaastra, Precinct 1	-	-	-	-	-	-	-	-	-	-
City of Iron River, Precinct 1	-	-	-	-	-	-	-	-	-	-
City of Iron River, Precinct 2	-	-	-	-	-	-	-	-	-	-
City of Iron River, Precinct 3	-	-	-	-	-	-	-	-	-	-
City of Iron River, Precinct 4	-	-	-	-	-	-	-	-	-	-
Bates Township, Precinct 1	-	-	-	-	-	-	-	-	-	-
Crystal Falls Township, Precinct 1	1274	508	3	3	100.00%	1274	508	3	3	100.00%
Hematite Township, Precinct 1	-	-	-	-	-	-	-	-	-	-
Iron River Township, Precinct 1	-	-	-	-	-	-	-	-	-	-
Mansfield Township, Precinct 1	-	-	-	-	-	-	-	-	-	-
Mansfield Township, Precinct 2	-	-	-	-	-	-	-	-	-	-
Mastodon Township, Precinct 1	-	-	-	-	-	-	-	-	-	-
Mastodon Township, Precinct 2	-	-	-	-	-	-	-	-	-	-
Stambaugh Township, Precinct 1	-	-	-	-	-	-	-	-	-	-
Total	1274	508	3	3	100.00%	1274	508	3	3	100.00%

Statement of Votes Cast
Iron County, MI
2012 General Primary
SOVC For Jurisdiction Wide, All Counters, All Races

	REP Crys Falls Twp Treasurer					REP Crys Falls Twp Trustee				
	Reg. Voters	Times Counted	Total Votes	Write-In Votes		Reg. Voters	Times Counted	Total Votes	Write-In Votes	
Jurisdiction Wide										
City of Caspian, Precinct 1	-	-	-	-	-	-	-	-	-	-
City of Crystal Falls, Precinct 1	-	-	-	-	-	-	-	-	-	-
City of Gaastra, Precinct 1	-	-	-	-	-	-	-	-	-	-
City of Iron River, Precinct 1	-	-	-	-	-	-	-	-	-	-
City of Iron River, Precinct 2	-	-	-	-	-	-	-	-	-	-
City of Iron River, Precinct 3	-	-	-	-	-	-	-	-	-	-
City of Iron River, Precinct 4	-	-	-	-	-	-	-	-	-	-
Bates Township, Precinct 1	-	-	-	-	-	-	-	-	-	-
Crystal Falls Township, Precinct 1	1274	508	3	3	100.00%	1274	508	2	2	100.00%
Hematite Township, Precinct 1	-	-	-	-	-	-	-	-	-	-
Iron River Township, Precinct 1	-	-	-	-	-	-	-	-	-	-
Mansfield Township, Precinct 1	-	-	-	-	-	-	-	-	-	-
Mansfield Township, Precinct 2	-	-	-	-	-	-	-	-	-	-
Mastodon Township, Precinct 1	-	-	-	-	-	-	-	-	-	-
Mastodon Township, Precinct 2	-	-	-	-	-	-	-	-	-	-
Stambaugh Township, Precinct 1	-	-	-	-	-	-	-	-	-	-
Total	1274	508	3	3	100.00%	1274	508	2	2	100.00%

Statement of Votes Cast
Iron County, MI
2012 General Primary
SOVC For Jurisdiction Wide, All Counters, All Races

	REP Hematite Twp Supervisor					REP Hematite Twp Clerk				
	Reg. Voters	Times Counted	Total Votes	Write-In Votes		Reg. Voters	Times Counted	Total Votes	Write-In Votes	
Jurisdiction Wide										
City of Caspian, Precinct 1	-	-	-	-		-	-	-	-	
City of Crystal Falls, Precinct 1	-	-	-	-		-	-	-	-	
City of Gaastra, Precinct 1	-	-	-	-		-	-	-	-	
City of Iron River, Precinct 1	-	-	-	-		-	-	-	-	
City of Iron River, Precinct 2	-	-	-	-		-	-	-	-	
City of Iron River, Precinct 3	-	-	-	-		-	-	-	-	
City of Iron River, Precinct 4	-	-	-	-		-	-	-	-	
Bates Township, Precinct 1	-	-	-	-		-	-	-	-	
Crystal Falls Township, Precinct 1	-	-	-	-		-	-	-	-	
Hematite Township, Precinct 1	255	87	1	1	100.00%	255	87	0	0	
Iron River Township, Precinct 1	-	-	-	-		-	-	-	-	
Mansfield Township, Precinct 1	-	-	-	-		-	-	-	-	
Mansfield Township, Precinct 2	-	-	-	-		-	-	-	-	
Mastodon Township, Precinct 1	-	-	-	-		-	-	-	-	
Mastodon Township, Precinct 2	-	-	-	-		-	-	-	-	
Stambaugh Township, Precinct 1	-	-	-	-		-	-	-	-	
Total	255	87	1	1	100.00%	255	87	0	0	

Statement of Votes Cast
Iron County, MI
2012 General Primary
SOVC For Jurisdiction Wide, All Counters, All Races

	REP Hematite Twp Treasurer			
	Reg. Voters	Times Counted	Total Votes	Write-In Votes
Jurisdiction Wide				
City of Caspian, Precinct 1	-	-	-	-
City of Crystal Falls, Precinct 1	-	-	-	-
City of Gaastra, Precinct 1	-	-	-	-
City of Iron River, Precinct 1	-	-	-	-
City of Iron River, Precinct 2	-	-	-	-
City of Iron River, Precinct 3	-	-	-	-
City of Iron River, Precinct 4	-	-	-	-
Bates Township, Precinct 1	-	-	-	-
Crystal Falls Township, Precinct 1	-	-	-	-
Hematite Township, Precinct 1	255	87	0	0
Iron River Township, Precinct 1	-	-	-	-
Mansfield Township, Precinct 1	-	-	-	-
Mansfield Township, Precinct 2	-	-	-	-
Mastodon Township, Precinct 1	-	-	-	-
Mastodon Township, Precinct 2	-	-	-	-
Stambaugh Township, Precinct 1	-	-	-	-
Total	255	87	0	0

Statement of Votes Cast
Iron County, MI
2012 General Primary
SOVC For Jurisdiction Wide, All Counters, All Races

	REP Hematite Twp Trustee						
	Reg. Voters	Times Counted	Total Votes	Fred W. Hiltonen (REP)		Write-In Votes	
Jurisdiction Wide							
City of Caspian, Precinct 1	-	-	-	-	-	-	-
City of Crystal Falls, Precinct 1	-	-	-	-	-	-	-
City of Gaastra, Precinct 1	-	-	-	-	-	-	-
City of Iron River, Precinct 1	-	-	-	-	-	-	-
City of Iron River, Precinct 2	-	-	-	-	-	-	-
City of Iron River, Precinct 3	-	-	-	-	-	-	-
City of Iron River, Precinct 4	-	-	-	-	-	-	-
Bates Township, Precinct 1	-	-	-	-	-	-	-
Crystal Falls Township, Precinct 1	-	-	-	-	-	-	-
Hematite Township, Precinct 1	255	87	11	11	100.00%	0	0.00%
Iron River Township, Precinct 1	-	-	-	-	-	-	-
Mansfield Township, Precinct 1	-	-	-	-	-	-	-
Mansfield Township, Precinct 2	-	-	-	-	-	-	-
Mastodon Township, Precinct 1	-	-	-	-	-	-	-
Mastodon Township, Precinct 2	-	-	-	-	-	-	-
Stambaugh Township, Precinct 1	-	-	-	-	-	-	-
Total	255	87	11	11	100.00%	0	0.00%

Statement of Votes Cast
Iron County, MI
2012 General Primary
SOVC For Jurisdiction Wide, All Counters, All Races

	REP Hematite Twp Constable			
	Reg. Voters	Times Counted	Total Votes	Write-In Votes
Jurisdiction Wide				
City of Caspian, Precinct 1	-	-	-	-
City of Crystal Falls, Precinct 1	-	-	-	-
City of Gaastra, Precinct 1	-	-	-	-
City of Iron River, Precinct 1	-	-	-	-
City of Iron River, Precinct 2	-	-	-	-
City of Iron River, Precinct 3	-	-	-	-
City of Iron River, Precinct 4	-	-	-	-
Bates Township, Precinct 1	-	-	-	-
Crystal Falls Township, Precinct 1	-	-	-	-
Hematite Township, Precinct 1	255	87	0	0
Iron River Township, Precinct 1	-	-	-	-
Mansfield Township, Precinct 1	-	-	-	-
Mansfield Township, Precinct 2	-	-	-	-
Mastodon Township, Precinct 1	-	-	-	-
Mastodon Township, Precinct 2	-	-	-	-
Stambaugh Township, Precinct 1	-	-	-	-
Total	255	87	0	0

Statement of Votes Cast
Iron County, MI
2012 General Primary
SOVC For Jurisdiction Wide, All Counters, All Races

	REP Iron Riv Twp Supervisor						
	Reg. Voters	Times Counted	Total Votes	Scott Tarsi (REP)		Write-In Votes	
Jurisdiction Wide							
City of Caspian, Precinct 1	-	-	-	-	-	-	-
City of Crystal Falls, Precinct 1	-	-	-	-	-	-	-
City of Gaastra, Precinct 1	-	-	-	-	-	-	-
City of Iron River, Precinct 1	-	-	-	-	-	-	-
City of Iron River, Precinct 2	-	-	-	-	-	-	-
City of Iron River, Precinct 3	-	-	-	-	-	-	-
City of Iron River, Precinct 4	-	-	-	-	-	-	-
Bates Township, Precinct 1	-	-	-	-	-	-	-
Crystal Falls Township, Precinct 1	-	-	-	-	-	-	-
Hematite Township, Precinct 1	-	-	-	-	-	-	-
Iron River Township, Precinct 1	934	361	68	68	100.00%	0	0.00%
Mansfield Township, Precinct 1	-	-	-	-	-	-	-
Mansfield Township, Precinct 2	-	-	-	-	-	-	-
Mastodon Township, Precinct 1	-	-	-	-	-	-	-
Mastodon Township, Precinct 2	-	-	-	-	-	-	-
Stambaugh Township, Precinct 1	-	-	-	-	-	-	-
Total	934	361	68	68	100.00%	0	0.00%

Statement of Votes Cast
Iron County, MI
2012 General Primary
SOVC For Jurisdiction Wide, All Counters, All Races

	REP Iron Riv Twp Clerk				
	Reg. Voters	Times Counted	Total Votes	Write-In Votes	
Jurisdiction Wide					
City of Caspian, Precinct 1	-	-	-	-	-
City of Crystal Falls, Precinct 1	-	-	-	-	-
City of Gaastra, Precinct 1	-	-	-	-	-
City of Iron River, Precinct 1	-	-	-	-	-
City of Iron River, Precinct 2	-	-	-	-	-
City of Iron River, Precinct 3	-	-	-	-	-
City of Iron River, Precinct 4	-	-	-	-	-
Bates Township, Precinct 1	-	-	-	-	-
Crystal Falls Township, Precinct 1	-	-	-	-	-
Hematite Township, Precinct 1	-	-	-	-	-
Iron River Township, Precinct 1	934	361	2	2	100.00%
Mansfield Township, Precinct 1	-	-	-	-	-
Mansfield Township, Precinct 2	-	-	-	-	-
Mastodon Township, Precinct 1	-	-	-	-	-
Mastodon Township, Precinct 2	-	-	-	-	-
Stambaugh Township, Precinct 1	-	-	-	-	-
Total	934	361	2	2	100.00%

Statement of Votes Cast
Iron County, MI
2012 General Primary
SOVC For Jurisdiction Wide, All Counters, All Races

	REP Iron Riv Twp Treasurer										
	Reg. Voters	Times Counted	Total Votes	Nancy K. Clements (REP)		Sherri Tarsi (REP)		Robert C. Tulppo (REP)		Write-In Votes	
Jurisdiction Wide											
City of Caspian, Precinct 1	-	-	-	-	-	-	-	-	-	-	-
City of Crystal Falls, Precinct 1	-	-	-	-	-	-	-	-	-	-	-
City of Gaastra, Precinct 1	-	-	-	-	-	-	-	-	-	-	-
City of Iron River, Precinct 1	-	-	-	-	-	-	-	-	-	-	-
City of Iron River, Precinct 2	-	-	-	-	-	-	-	-	-	-	-
City of Iron River, Precinct 3	-	-	-	-	-	-	-	-	-	-	-
City of Iron River, Precinct 4	-	-	-	-	-	-	-	-	-	-	-
Bates Township, Precinct 1	-	-	-	-	-	-	-	-	-	-	-
Crystal Falls Township, Precinct 1	-	-	-	-	-	-	-	-	-	-	-
Hematite Township, Precinct 1	-	-	-	-	-	-	-	-	-	-	-
Iron River Township, Precinct 1	934	361	91	21	23.08%	22	24.18%	48	52.75%	0	0.00%
Mansfield Township, Precinct 1	-	-	-	-	-	-	-	-	-	-	-
Mansfield Township, Precinct 2	-	-	-	-	-	-	-	-	-	-	-
Mastodon Township, Precinct 1	-	-	-	-	-	-	-	-	-	-	-
Mastodon Township, Precinct 2	-	-	-	-	-	-	-	-	-	-	-
Stambaugh Township, Precinct 1	-	-	-	-	-	-	-	-	-	-	-
Total	934	361	91	21	23.08%	22	24.18%	48	52.75%	0	0.00%

Statement of Votes Cast
Iron County, MI
2012 General Primary
SOVC For Jurisdiction Wide, All Counters, All Races

REP Iron Riv Twp Trustee

	Reg. Voters	Times Counted	Total Votes	Alden Froblom (REP)		Write-In Votes	
Jurisdiction Wide							
City of Caspian, Precinct 1	-	-	-	-	-	-	-
City of Crystal Falls, Precinct 1	-	-	-	-	-	-	-
City of Gaastra, Precinct 1	-	-	-	-	-	-	-
City of Iron River, Precinct 1	-	-	-	-	-	-	-
City of Iron River, Precinct 2	-	-	-	-	-	-	-
City of Iron River, Precinct 3	-	-	-	-	-	-	-
City of Iron River, Precinct 4	-	-	-	-	-	-	-
Bates Township, Precinct 1	-	-	-	-	-	-	-
Crystal Falls Township, Precinct 1	-	-	-	-	-	-	-
Hematite Township, Precinct 1	-	-	-	-	-	-	-
Iron River Township, Precinct 1	934	361	66	64	96.97%	2	3.03%
Mansfield Township, Precinct 1	-	-	-	-	-	-	-
Mansfield Township, Precinct 2	-	-	-	-	-	-	-
Mastodon Township, Precinct 1	-	-	-	-	-	-	-
Mastodon Township, Precinct 2	-	-	-	-	-	-	-
Stambaugh Township, Precinct 1	-	-	-	-	-	-	-
Total	934	361	66	64	96.97%	2	3.03%

Statement of Votes Cast
Iron County, MI
2012 General Primary
SOVC For Jurisdiction Wide, All Counters, All Races

	REP Mansfield Twp Supervisor					REP Mansfield Twp Clerk				
	Reg. Voters	Times Counted	Total Votes	Write-In Votes		Reg. Voters	Times Counted	Total Votes	Write-In Votes	
Jurisdiction Wide										
City of Caspian, Precinct 1	-	-	-	-	-	-	-	-	-	-
City of Crystal Falls, Precinct 1	-	-	-	-	-	-	-	-	-	-
City of Gaastra, Precinct 1	-	-	-	-	-	-	-	-	-	-
City of Iron River, Precinct 1	-	-	-	-	-	-	-	-	-	-
City of Iron River, Precinct 2	-	-	-	-	-	-	-	-	-	-
City of Iron River, Precinct 3	-	-	-	-	-	-	-	-	-	-
City of Iron River, Precinct 4	-	-	-	-	-	-	-	-	-	-
Bates Township, Precinct 1	-	-	-	-	-	-	-	-	-	-
Crystal Falls Township, Precinct 1	-	-	-	-	-	-	-	-	-	-
Hematite Township, Precinct 1	-	-	-	-	-	-	-	-	-	-
Iron River Township, Precinct 1	-	-	-	-	-	-	-	-	-	-
Mansfield Township, Precinct 1	219	72	1	1	100.00%	219	72	1	1	100.00%
Mansfield Township, Precinct 2	12	7	0	0	-	12	7	0	0	-
Mastodon Township, Precinct 1	-	-	-	-	-	-	-	-	-	-
Mastodon Township, Precinct 2	-	-	-	-	-	-	-	-	-	-
Stambaugh Township, Precinct 1	-	-	-	-	-	-	-	-	-	-
Total	231	79	1	1	100.00%	231	79	1	1	100.00%

Statement of Votes Cast
Iron County, MI
2012 General Primary
SOVC For Jurisdiction Wide, All Counters, All Races

REP Mansfield Twp Treasurer

	Reg. Voters	Times Counted	Total Votes	Write-In Votes	
Jurisdiction Wide					
City of Caspian, Precinct 1	-	-	-	-	-
City of Crystal Falls, Precinct 1	-	-	-	-	-
City of Gaastra, Precinct 1	-	-	-	-	-
City of Iron River, Precinct 1	-	-	-	-	-
City of Iron River, Precinct 2	-	-	-	-	-
City of Iron River, Precinct 3	-	-	-	-	-
City of Iron River, Precinct 4	-	-	-	-	-
Bates Township, Precinct 1	-	-	-	-	-
Crystal Falls Township, Precinct 1	-	-	-	-	-
Hematite Township, Precinct 1	-	-	-	-	-
Iron River Township, Precinct 1	-	-	-	-	-
Mansfield Township, Precinct 1	219	72	1	1	100.00%
Mansfield Township, Precinct 2	12	7	0	0	-
Mastodon Township, Precinct 1	-	-	-	-	-
Mastodon Township, Precinct 2	-	-	-	-	-
Stambaugh Township, Precinct 1	-	-	-	-	-
Total	231	79	1	1	100.00%

Statement of Votes Cast
Iron County, MI
2012 General Primary
SOVC For Jurisdiction Wide, All Counters, All Races

	REP Mansfield Twp Trustee								
	Reg. Voters	Times Counted	Total Votes	Arthur Bloomburg (REP)		Joseph L. Olson (REP)		Write-In Votes	
Jurisdiction Wide									
City of Caspian, Precinct 1	-	-	-	-	-	-	-	-	-
City of Crystal Falls, Precinct 1	-	-	-	-	-	-	-	-	-
City of Gaastra, Precinct 1	-	-	-	-	-	-	-	-	-
City of Iron River, Precinct 1	-	-	-	-	-	-	-	-	-
City of Iron River, Precinct 2	-	-	-	-	-	-	-	-	-
City of Iron River, Precinct 3	-	-	-	-	-	-	-	-	-
City of Iron River, Precinct 4	-	-	-	-	-	-	-	-	-
Bates Township, Precinct 1	-	-	-	-	-	-	-	-	-
Crystal Falls Township, Precinct 1	-	-	-	-	-	-	-	-	-
Hematite Township, Precinct 1	-	-	-	-	-	-	-	-	-
Iron River Township, Precinct 1	-	-	-	-	-	-	-	-	-
Mansfield Township, Precinct 1	219	72	28	14	50.00%	14	50.00%	0	0.00%
Mansfield Township, Precinct 2	12	7	2	1	50.00%	1	50.00%	0	0.00%
Mastodon Township, Precinct 1	-	-	-	-	-	-	-	-	-
Mastodon Township, Precinct 2	-	-	-	-	-	-	-	-	-
Stambaugh Township, Precinct 1	-	-	-	-	-	-	-	-	-
Total	231	79	30	15	50.00%	15	50.00%	0	0.00%

Statement of Votes Cast
Iron County, MI
2012 General Primary
SOVC For Jurisdiction Wide, All Counters, All Races

	REP Mansfield Twp Constable					REP Mastodon Twp Supervisor				
	Reg. Voters	Times Counted	Total Votes	Write-In Votes		Reg. Voters	Times Counted	Total Votes	Write-In Votes	
Jurisdiction Wide										
City of Caspian, Precinct 1	-	-	-	-	-	-	-	-	-	-
City of Crystal Falls, Precinct 1	-	-	-	-	-	-	-	-	-	-
City of Gaastra, Precinct 1	-	-	-	-	-	-	-	-	-	-
City of Iron River, Precinct 1	-	-	-	-	-	-	-	-	-	-
City of Iron River, Precinct 2	-	-	-	-	-	-	-	-	-	-
City of Iron River, Precinct 3	-	-	-	-	-	-	-	-	-	-
City of Iron River, Precinct 4	-	-	-	-	-	-	-	-	-	-
Bates Township, Precinct 1	-	-	-	-	-	-	-	-	-	-
Crystal Falls Township, Precinct 1	-	-	-	-	-	-	-	-	-	-
Hematite Township, Precinct 1	-	-	-	-	-	-	-	-	-	-
Iron River Township, Precinct 1	-	-	-	-	-	-	-	-	-	-
Mansfield Township, Precinct 1	219	72	1	1	100.00%	-	-	-	-	-
Mansfield Township, Precinct 2	12	7	0	0	-	-	-	-	-	-
Mastodon Township, Precinct 1	-	-	-	-	-	474	167	0	0	-
Mastodon Township, Precinct 2	-	-	-	-	-	96	30	0	0	-
Stambaugh Township, Precinct 1	-	-	-	-	-	-	-	-	-	-
Total	231	79	1	1	100.00%	570	197	0	0	-

Statement of Votes Cast
Iron County, MI
2012 General Primary
SOVC For Jurisdiction Wide, All Counters, All Races

	REP Mastodon Twp Clerk						
	Reg. Voters	Times Counted	Total Votes	Janet Kudwa Lemke (REP)		Write-In Votes	
Jurisdiction Wide							
City of Caspian, Precinct 1	-	-	-	-	-	-	-
City of Crystal Falls, Precinct 1	-	-	-	-	-	-	-
City of Gaastra, Precinct 1	-	-	-	-	-	-	-
City of Iron River, Precinct 1	-	-	-	-	-	-	-
City of Iron River, Precinct 2	-	-	-	-	-	-	-
City of Iron River, Precinct 3	-	-	-	-	-	-	-
City of Iron River, Precinct 4	-	-	-	-	-	-	-
Bates Township, Precinct 1	-	-	-	-	-	-	-
Crystal Falls Township, Precinct 1	-	-	-	-	-	-	-
Hematite Township, Precinct 1	-	-	-	-	-	-	-
Iron River Township, Precinct 1	-	-	-	-	-	-	-
Mansfield Township, Precinct 1	-	-	-	-	-	-	-
Mansfield Township, Precinct 2	-	-	-	-	-	-	-
Mastodon Township, Precinct 1	474	167	17	17	100.00%	0	0.00%
Mastodon Township, Precinct 2	96	30	5	5	100.00%	0	0.00%
Stambaugh Township, Precinct 1	-	-	-	-	-	-	-
Total	570	197	22	22	100.00%	0	0.00%

Statement of Votes Cast
Iron County, MI
2012 General Primary
SOVC For Jurisdiction Wide, All Counters, All Races

	REP Mastodon Twp Treasurer				REP Mastodon Twp Trustee			
	Reg. Voters	Times Counted	Total Votes	Write-In Votes	Reg. Voters	Times Counted	Total Votes	Write-In Votes
Jurisdiction Wide								
City of Caspian, Precinct 1	-	-	-	-	-	-	-	-
City of Crystal Falls, Precinct 1	-	-	-	-	-	-	-	-
City of Gaastra, Precinct 1	-	-	-	-	-	-	-	-
City of Iron River, Precinct 1	-	-	-	-	-	-	-	-
City of Iron River, Precinct 2	-	-	-	-	-	-	-	-
City of Iron River, Precinct 3	-	-	-	-	-	-	-	-
City of Iron River, Precinct 4	-	-	-	-	-	-	-	-
Bates Township, Precinct 1	-	-	-	-	-	-	-	-
Crystal Falls Township, Precinct 1	-	-	-	-	-	-	-	-
Hematite Township, Precinct 1	-	-	-	-	-	-	-	-
Iron River Township, Precinct 1	-	-	-	-	-	-	-	-
Mansfield Township, Precinct 1	-	-	-	-	-	-	-	-
Mansfield Township, Precinct 2	-	-	-	-	-	-	-	-
Mastodon Township, Precinct 1	474	167	0	0	474	167	0	0
Mastodon Township, Precinct 2	96	30	0	0	96	30	0	0
Stambaugh Township, Precinct 1	-	-	-	-	-	-	-	-
Total	570	197	0	0	570	197	0	0

Statement of Votes Cast
Iron County, MI
2012 General Primary
SOVC For Jurisdiction Wide, All Counters, All Races

	REP Stambaugh Twp Supervisor					REP Stambaugh Twp Clerk				
	Reg. Voters	Times Counted	Total Votes	Write-In Votes		Reg. Voters	Times Counted	Total Votes	Write-In Votes	
Jurisdiction Wide										
City of Caspian, Precinct 1	-	-	-	-	-	-	-	-	-	-
City of Crystal Falls, Precinct 1	-	-	-	-	-	-	-	-	-	-
City of Gaastra, Precinct 1	-	-	-	-	-	-	-	-	-	-
City of Iron River, Precinct 1	-	-	-	-	-	-	-	-	-	-
City of Iron River, Precinct 2	-	-	-	-	-	-	-	-	-	-
City of Iron River, Precinct 3	-	-	-	-	-	-	-	-	-	-
City of Iron River, Precinct 4	-	-	-	-	-	-	-	-	-	-
Bates Township, Precinct 1	-	-	-	-	-	-	-	-	-	-
Crystal Falls Township, Precinct 1	-	-	-	-	-	-	-	-	-	-
Hematite Township, Precinct 1	-	-	-	-	-	-	-	-	-	-
Iron River Township, Precinct 1	-	-	-	-	-	-	-	-	-	-
Mansfield Township, Precinct 1	-	-	-	-	-	-	-	-	-	-
Mansfield Township, Precinct 2	-	-	-	-	-	-	-	-	-	-
Mastodon Township, Precinct 1	-	-	-	-	-	-	-	-	-	-
Mastodon Township, Precinct 2	-	-	-	-	-	-	-	-	-	-
Stambaugh Township, Precinct 1	1085	363	4	4	100.00%	1085	363	3	3	100.00%
Total	1085	363	4	4	100.00%	1085	363	3	3	100.00%

Statement of Votes Cast
Iron County, MI
2012 General Primary
SOVC For Jurisdiction Wide, All Counters, All Races

	REP Stambaugh Twp Treasurer						
	Reg. Voters	Times Counted	Total Votes	Sharon Rogers (REP)		Write-In Votes	
Jurisdiction Wide							
City of Caspian, Precinct 1	-	-	-	-	-	-	-
City of Crystal Falls, Precinct 1	-	-	-	-	-	-	-
City of Gaastra, Precinct 1	-	-	-	-	-	-	-
City of Iron River, Precinct 1	-	-	-	-	-	-	-
City of Iron River, Precinct 2	-	-	-	-	-	-	-
City of Iron River, Precinct 3	-	-	-	-	-	-	-
City of Iron River, Precinct 4	-	-	-	-	-	-	-
Bates Township, Precinct 1	-	-	-	-	-	-	-
Crystal Falls Township, Precinct 1	-	-	-	-	-	-	-
Hematite Township, Precinct 1	-	-	-	-	-	-	-
Iron River Township, Precinct 1	-	-	-	-	-	-	-
Mansfield Township, Precinct 1	-	-	-	-	-	-	-
Mansfield Township, Precinct 2	-	-	-	-	-	-	-
Mastodon Township, Precinct 1	-	-	-	-	-	-	-
Mastodon Township, Precinct 2	-	-	-	-	-	-	-
Stambaugh Township, Precinct 1	1085	363	37	37	100.00%	0	0.00%
Total	1085	363	37	37	100.00%	0	0.00%

Statement of Votes Cast
Iron County, MI
2012 General Primary
SOVC For Jurisdiction Wide, All Counters, All Races

	REP Stambaugh Twp Trustee					REP Stambaugh Twp Constable				
	Reg. Voters	Times Counted	Total Votes	Write-In Votes		Reg. Voters	Times Counted	Total Votes	Write-In Votes	
Jurisdiction Wide										
City of Caspian, Precinct 1	-	-	-	-	-	-	-	-	-	-
City of Crystal Falls, Precinct 1	-	-	-	-	-	-	-	-	-	-
City of Gaastra, Precinct 1	-	-	-	-	-	-	-	-	-	-
City of Iron River, Precinct 1	-	-	-	-	-	-	-	-	-	-
City of Iron River, Precinct 2	-	-	-	-	-	-	-	-	-	-
City of Iron River, Precinct 3	-	-	-	-	-	-	-	-	-	-
City of Iron River, Precinct 4	-	-	-	-	-	-	-	-	-	-
Bates Township, Precinct 1	-	-	-	-	-	-	-	-	-	-
Crystal Falls Township, Precinct 1	-	-	-	-	-	-	-	-	-	-
Hematite Township, Precinct 1	-	-	-	-	-	-	-	-	-	-
Iron River Township, Precinct 1	-	-	-	-	-	-	-	-	-	-
Mansfield Township, Precinct 1	-	-	-	-	-	-	-	-	-	-
Mansfield Township, Precinct 2	-	-	-	-	-	-	-	-	-	-
Mastodon Township, Precinct 1	-	-	-	-	-	-	-	-	-	-
Mastodon Township, Precinct 2	-	-	-	-	-	-	-	-	-	-
Stambaugh Township, Precinct 1	1085	363	4	4	100.00%	1085	363	4	4	100.00%
Total	1085	363	4	4	100.00%	1085	363	4	4	100.00%

Statement of Votes Cast
Iron County, MI
2012 General Primary
SOVC For Jurisdiction Wide, All Counters, All Races

REP C Caspian 1 Delegate

	Reg. Voters	Times Counted	Total Votes	Alan Arcand (REP)		Write-In Votes	
Jurisdiction Wide							
City of Caspian, Precinct 1	632	188	17	17	100.00%	0	0.00%
City of Crystal Falls, Precinct 1	-	-	-	-	-	-	-
City of Gaastra, Precinct 1	-	-	-	-	-	-	-
City of Iron River, Precinct 1	-	-	-	-	-	-	-
City of Iron River, Precinct 2	-	-	-	-	-	-	-
City of Iron River, Precinct 3	-	-	-	-	-	-	-
City of Iron River, Precinct 4	-	-	-	-	-	-	-
Bates Township, Precinct 1	-	-	-	-	-	-	-
Crystal Falls Township, Precinct 1	-	-	-	-	-	-	-
Hematite Township, Precinct 1	-	-	-	-	-	-	-
Iron River Township, Precinct 1	-	-	-	-	-	-	-
Mansfield Township, Precinct 1	-	-	-	-	-	-	-
Mansfield Township, Precinct 2	-	-	-	-	-	-	-
Mastodon Township, Precinct 1	-	-	-	-	-	-	-
Mastodon Township, Precinct 2	-	-	-	-	-	-	-
Stambaugh Township, Precinct 1	-	-	-	-	-	-	-
Total	632	188	17	17	100.00%	0	0.00%

Statement of Votes Cast
Iron County, MI
2012 General Primary
SOVC For Jurisdiction Wide, All Counters, All Races

REP C Crys Falls 1 Delegate

	Reg. Voters	Times Counted	Total Votes	Edward R. Chantiny (REP)		Write-In Votes	
Jurisdiction Wide							
City of Caspian, Precinct 1	-	-	-	-	-	-	-
City of Crystal Falls, Precinct 1	1290	429	27	25	92.59%	2	7.41%
City of Gaastra, Precinct 1	-	-	-	-	-	-	-
City of Iron River, Precinct 1	-	-	-	-	-	-	-
City of Iron River, Precinct 2	-	-	-	-	-	-	-
City of Iron River, Precinct 3	-	-	-	-	-	-	-
City of Iron River, Precinct 4	-	-	-	-	-	-	-
Bates Township, Precinct 1	-	-	-	-	-	-	-
Crystal Falls Township, Precinct 1	-	-	-	-	-	-	-
Hematite Township, Precinct 1	-	-	-	-	-	-	-
Iron River Township, Precinct 1	-	-	-	-	-	-	-
Mansfield Township, Precinct 1	-	-	-	-	-	-	-
Mansfield Township, Precinct 2	-	-	-	-	-	-	-
Mastodon Township, Precinct 1	-	-	-	-	-	-	-
Mastodon Township, Precinct 2	-	-	-	-	-	-	-
Stambaugh Township, Precinct 1	-	-	-	-	-	-	-
Total	1290	429	27	25	92.59%	2	7.41%

Statement of Votes Cast
Iron County, MI
2012 General Primary
SOVC For Jurisdiction Wide, All Counters, All Races

	REP C Gaastra 1 Delegate				REP C Iron Riv 1 Delegate				
	Reg. Voters	Times Counted	Total Votes	Write-In Votes	Reg. Voters	Times Counted	Total Votes	Write-In Votes	
Jurisdiction Wide									
City of Caspian, Precinct 1	-	-	-	-	-	-	-	-	-
City of Crystal Falls, Precinct 1	-	-	-	-	-	-	-	-	-
City of Gaastra, Precinct 1	269	108	0	0	-	-	-	-	-
City of Iron River, Precinct 1	-	-	-	-	574	171	3	3	100.00%
City of Iron River, Precinct 2	-	-	-	-	-	-	-	-	-
City of Iron River, Precinct 3	-	-	-	-	-	-	-	-	-
City of Iron River, Precinct 4	-	-	-	-	-	-	-	-	-
Bates Township, Precinct 1	-	-	-	-	-	-	-	-	-
Crystal Falls Township, Precinct 1	-	-	-	-	-	-	-	-	-
Hematite Township, Precinct 1	-	-	-	-	-	-	-	-	-
Iron River Township, Precinct 1	-	-	-	-	-	-	-	-	-
Mansfield Township, Precinct 1	-	-	-	-	-	-	-	-	-
Mansfield Township, Precinct 2	-	-	-	-	-	-	-	-	-
Mastodon Township, Precinct 1	-	-	-	-	-	-	-	-	-
Mastodon Township, Precinct 2	-	-	-	-	-	-	-	-	-
Stambaugh Township, Precinct 1	-	-	-	-	-	-	-	-	-
Total	269	108	0	0	574	171	3	3	100.00%

Statement of Votes Cast
Iron County, MI
2012 General Primary
SOVC For Jurisdiction Wide, All Counters, All Races

	REP C Iron Riv 2 Delegate				
	Reg. Voters	Times Counted	Total Votes	Write-In Votes	
Jurisdiction Wide					
City of Caspian, Precinct 1	-	-	-	-	-
City of Crystal Falls, Precinct 1	-	-	-	-	-
City of Gaastra, Precinct 1	-	-	-	-	-
City of Iron River, Precinct 1	-	-	-	-	-
City of Iron River, Precinct 2	493	144	1	1	100.00%
City of Iron River, Precinct 3	-	-	-	-	-
City of Iron River, Precinct 4	-	-	-	-	-
Bates Township, Precinct 1	-	-	-	-	-
Crystal Falls Township, Precinct 1	-	-	-	-	-
Hematite Township, Precinct 1	-	-	-	-	-
Iron River Township, Precinct 1	-	-	-	-	-
Mansfield Township, Precinct 1	-	-	-	-	-
Mansfield Township, Precinct 2	-	-	-	-	-
Mastodon Township, Precinct 1	-	-	-	-	-
Mastodon Township, Precinct 2	-	-	-	-	-
Stambaugh Township, Precinct 1	-	-	-	-	-
Total	493	144	1	1	100.00%

Statement of Votes Cast
Iron County, MI
2012 General Primary
SOVC For Jurisdiction Wide, All Counters, All Races

	REP C Iron Riv 3 Delegate						
	Reg. Voters	Times Counted	Total Votes	Erik Koenig (REP)		Write-In Votes	
Jurisdiction Wide							
City of Caspian, Precinct 1	-	-	-	-	-	-	-
City of Crystal Falls, Precinct 1	-	-	-	-	-	-	-
City of Gaastra, Precinct 1	-	-	-	-	-	-	-
City of Iron River, Precinct 1	-	-	-	-	-	-	-
City of Iron River, Precinct 2	-	-	-	-	-	-	-
City of Iron River, Precinct 3	508	127	16	16	100.00%	0	0.00%
City of Iron River, Precinct 4	-	-	-	-	-	-	-
Bates Township, Precinct 1	-	-	-	-	-	-	-
Crystal Falls Township, Precinct 1	-	-	-	-	-	-	-
Hematite Township, Precinct 1	-	-	-	-	-	-	-
Iron River Township, Precinct 1	-	-	-	-	-	-	-
Mansfield Township, Precinct 1	-	-	-	-	-	-	-
Mansfield Township, Precinct 2	-	-	-	-	-	-	-
Mastodon Township, Precinct 1	-	-	-	-	-	-	-
Mastodon Township, Precinct 2	-	-	-	-	-	-	-
Stambaugh Township, Precinct 1	-	-	-	-	-	-	-
Total	508	127	16	16	100.00%	0	0.00%

Statement of Votes Cast
Iron County, MI
2012 General Primary
SOVC For Jurisdiction Wide, All Counters, All Races

	REP C Iron Riv 4 Delegate				REP Bates 1 Delegate				
	Reg. Voters	Times Counted	Total Votes	Write-In Votes	Reg. Voters	Times Counted	Total Votes	Write-In Votes	
Jurisdiction Wide									
City of Caspian, Precinct 1	-	-	-	-	-	-	-	-	-
City of Crystal Falls, Precinct 1	-	-	-	-	-	-	-	-	-
City of Gaastra, Precinct 1	-	-	-	-	-	-	-	-	-
City of Iron River, Precinct 1	-	-	-	-	-	-	-	-	-
City of Iron River, Precinct 2	-	-	-	-	-	-	-	-	-
City of Iron River, Precinct 3	-	-	-	-	-	-	-	-	-
City of Iron River, Precinct 4	550	120	0	0	-	-	-	-	-
Bates Township, Precinct 1	-	-	-	-	796	360	3	3	100.00%
Crystal Falls Township, Precinct 1	-	-	-	-	-	-	-	-	-
Hematite Township, Precinct 1	-	-	-	-	-	-	-	-	-
Iron River Township, Precinct 1	-	-	-	-	-	-	-	-	-
Mansfield Township, Precinct 1	-	-	-	-	-	-	-	-	-
Mansfield Township, Precinct 2	-	-	-	-	-	-	-	-	-
Mastodon Township, Precinct 1	-	-	-	-	-	-	-	-	-
Mastodon Township, Precinct 2	-	-	-	-	-	-	-	-	-
Stambaugh Township, Precinct 1	-	-	-	-	-	-	-	-	-
Total	550	120	0	0	796	360	3	3	100.00%

Statement of Votes Cast
Iron County, MI
2012 General Primary
SOVC For Jurisdiction Wide, All Counters, All Races

	REP Crystal Falls 1 Delegate						
	Reg. Voters	Times Counted	Total Votes	Patricia Ashcraft (REP)		Write-In Votes	
Jurisdiction Wide							
City of Caspian, Precinct 1	-	-	-	-	-	-	-
City of Crystal Falls, Precinct 1	-	-	-	-	-	-	-
City of Gaastra, Precinct 1	-	-	-	-	-	-	-
City of Iron River, Precinct 1	-	-	-	-	-	-	-
City of Iron River, Precinct 2	-	-	-	-	-	-	-
City of Iron River, Precinct 3	-	-	-	-	-	-	-
City of Iron River, Precinct 4	-	-	-	-	-	-	-
Bates Township, Precinct 1	-	-	-	-	-	-	-
Crystal Falls Township, Precinct 1	1274	508	44	44	100.00%	0	0.00%
Hematite Township, Precinct 1	-	-	-	-	-	-	-
Iron River Township, Precinct 1	-	-	-	-	-	-	-
Mansfield Township, Precinct 1	-	-	-	-	-	-	-
Mansfield Township, Precinct 2	-	-	-	-	-	-	-
Mastodon Township, Precinct 1	-	-	-	-	-	-	-
Mastodon Township, Precinct 2	-	-	-	-	-	-	-
Stambaugh Township, Precinct 1	-	-	-	-	-	-	-
Total	1274	508	44	44	100.00%	0	0.00%

Statement of Votes Cast
Iron County, MI
2012 General Primary
SOVC For Jurisdiction Wide, All Counters, All Races

	REP Hematite 1 Delegate				REP Iron River 1 Delegate				
	Reg. Voters	Times Counted	Total Votes	Write-In Votes	Reg. Voters	Times Counted	Total Votes	Write-In Votes	
Jurisdiction Wide									
City of Caspian, Precinct 1	-	-	-	-	-	-	-	-	-
City of Crystal Falls, Precinct 1	-	-	-	-	-	-	-	-	-
City of Gaastra, Precinct 1	-	-	-	-	-	-	-	-	-
City of Iron River, Precinct 1	-	-	-	-	-	-	-	-	-
City of Iron River, Precinct 2	-	-	-	-	-	-	-	-	-
City of Iron River, Precinct 3	-	-	-	-	-	-	-	-	-
City of Iron River, Precinct 4	-	-	-	-	-	-	-	-	-
Bates Township, Precinct 1	-	-	-	-	-	-	-	-	-
Crystal Falls Township, Precinct 1	-	-	-	-	-	-	-	-	-
Hematite Township, Precinct 1	255	87	0	0	-	-	-	-	-
Iron River Township, Precinct 1	-	-	-	-	934	361	4	4	100.00%
Mansfield Township, Precinct 1	-	-	-	-	-	-	-	-	-
Mansfield Township, Precinct 2	-	-	-	-	-	-	-	-	-
Mastodon Township, Precinct 1	-	-	-	-	-	-	-	-	-
Mastodon Township, Precinct 2	-	-	-	-	-	-	-	-	-
Stambaugh Township, Precinct 1	-	-	-	-	-	-	-	-	-
Total	255	87	0	0	934	361	4	4	100.00%

Statement of Votes Cast
Iron County, MI
2012 General Primary
SOVC For Jurisdiction Wide, All Counters, All Races

	REP Mansfield 1 Delegate					REP Mansfield 2 Delegate				
	Reg. Voters	Times Counted	Total Votes	Write-In Votes		Reg. Voters	Times Counted	Total Votes	Write-In Votes	
Jurisdiction Wide										
City of Caspian, Precinct 1	-	-	-	-	-	-	-	-	-	-
City of Crystal Falls, Precinct 1	-	-	-	-	-	-	-	-	-	-
City of Gaastra, Precinct 1	-	-	-	-	-	-	-	-	-	-
City of Iron River, Precinct 1	-	-	-	-	-	-	-	-	-	-
City of Iron River, Precinct 2	-	-	-	-	-	-	-	-	-	-
City of Iron River, Precinct 3	-	-	-	-	-	-	-	-	-	-
City of Iron River, Precinct 4	-	-	-	-	-	-	-	-	-	-
Bates Township, Precinct 1	-	-	-	-	-	-	-	-	-	-
Crystal Falls Township, Precinct 1	-	-	-	-	-	-	-	-	-	-
Hematite Township, Precinct 1	-	-	-	-	-	-	-	-	-	-
Iron River Township, Precinct 1	-	-	-	-	-	-	-	-	-	-
Mansfield Township, Precinct 1	219	72	1	1	100.00%	-	-	-	-	-
Mansfield Township, Precinct 2	-	-	-	-	-	12	7	0	0	-
Mastodon Township, Precinct 1	-	-	-	-	-	-	-	-	-	-
Mastodon Township, Precinct 2	-	-	-	-	-	-	-	-	-	-
Stambaugh Township, Precinct 1	-	-	-	-	-	-	-	-	-	-
Total	219	72	1	1	100.00%	12	7	0	0	-

Statement of Votes Cast
Iron County, MI
2012 General Primary
SOVC For Jurisdiction Wide, All Counters, All Races

	REP Mastodon 1 Delegate				REP Mastodon 2 Delegate			
	Reg. Voters	Times Counted	Total Votes	Write-In Votes	Reg. Voters	Times Counted	Total Votes	Write-In Votes
Jurisdiction Wide								
City of Caspian, Precinct 1	-	-	-	-	-	-	-	-
City of Crystal Falls, Precinct 1	-	-	-	-	-	-	-	-
City of Gaastra, Precinct 1	-	-	-	-	-	-	-	-
City of Iron River, Precinct 1	-	-	-	-	-	-	-	-
City of Iron River, Precinct 2	-	-	-	-	-	-	-	-
City of Iron River, Precinct 3	-	-	-	-	-	-	-	-
City of Iron River, Precinct 4	-	-	-	-	-	-	-	-
Bates Township, Precinct 1	-	-	-	-	-	-	-	-
Crystal Falls Township, Precinct 1	-	-	-	-	-	-	-	-
Hematite Township, Precinct 1	-	-	-	-	-	-	-	-
Iron River Township, Precinct 1	-	-	-	-	-	-	-	-
Mansfield Township, Precinct 1	-	-	-	-	-	-	-	-
Mansfield Township, Precinct 2	-	-	-	-	-	-	-	-
Mastodon Township, Precinct 1	474	167	0	0	-	-	-	-
Mastodon Township, Precinct 2	-	-	-	-	96	30	0	0
Stambaugh Township, Precinct 1	-	-	-	-	-	-	-	-
Total	474	167	0	0	96	30	0	0

Statement of Votes Cast
Iron County, MI
2012 General Primary
SOVC For Jurisdiction Wide, All Counters, All Races

	REP Stambaugh 1 Delegate						
	Reg. Voters	Times Counted	Total Votes	Aaron Mitchell (REP)		Write-In Votes	
Jurisdiction Wide							
City of Caspian, Precinct 1	-	-	-	-	-	-	-
City of Crystal Falls, Precinct 1	-	-	-	-	-	-	-
City of Gaastra, Precinct 1	-	-	-	-	-	-	-
City of Iron River, Precinct 1	-	-	-	-	-	-	-
City of Iron River, Precinct 2	-	-	-	-	-	-	-
City of Iron River, Precinct 3	-	-	-	-	-	-	-
City of Iron River, Precinct 4	-	-	-	-	-	-	-
Bates Township, Precinct 1	-	-	-	-	-	-	-
Crystal Falls Township, Precinct 1	-	-	-	-	-	-	-
Hematite Township, Precinct 1	-	-	-	-	-	-	-
Iron River Township, Precinct 1	-	-	-	-	-	-	-
Mansfield Township, Precinct 1	-	-	-	-	-	-	-
Mansfield Township, Precinct 2	-	-	-	-	-	-	-
Mastodon Township, Precinct 1	-	-	-	-	-	-	-
Mastodon Township, Precinct 2	-	-	-	-	-	-	-
Stambaugh Township, Precinct 1	1085	363	35	35	100.00%	0	0.00%
Total	1085	363	35	35	100.00%	0	0.00%

Statement of Votes Cast
Iron County, MI
2012 General Primary
SOVC For Jurisdiction Wide, All Counters, All Races

	DEM US Senator						
	Reg. Voters	Times Counted	Total Votes	Debbie Stabenow (DEM)		Write-In Votes	
Jurisdiction Wide							
City of Caspian, Precinct 1	632	188	124	124	100.00%	0	0.00%
City of Crystal Falls, Precinct 1	1290	429	281	276	98.22%	5	1.78%
City of Gaastra, Precinct 1	269	108	79	78	98.73%	1	1.27%
City of Iron River, Precinct 1	574	171	96	94	97.92%	2	2.08%
City of Iron River, Precinct 2	493	144	88	87	98.86%	1	1.14%
City of Iron River, Precinct 3	508	127	81	81	100.00%	0	0.00%
City of Iron River, Precinct 4	550	120	66	66	100.00%	0	0.00%
Bates Township, Precinct 1	796	360	201	200	99.50%	1	0.50%
Crystal Falls Township, Precinct 1	1274	508	275	273	99.27%	2	0.73%
Hematite Township, Precinct 1	255	87	48	48	100.00%	0	0.00%
Iron River Township, Precinct 1	934	361	163	160	98.16%	3	1.84%
Mansfield Township, Precinct 1	219	72	29	29	100.00%	0	0.00%
Mansfield Township, Precinct 2	12	7	3	3	100.00%	0	0.00%
Mastodon Township, Precinct 1	474	167	101	100	99.01%	1	0.99%
Mastodon Township, Precinct 2	96	30	17	17	100.00%	0	0.00%
Stambaugh Township, Precinct 1	1085	363	205	203	99.02%	2	0.98%
Total	9461	3242	1857	1839	99.03%	18	0.97%

Statement of Votes Cast
Iron County, MI
2012 General Primary
SOVC For Jurisdiction Wide, All Counters, All Races

	DEM D1 Rep in Congress						
	Reg. Voters	Times Counted	Total Votes	Gary McDowell (DEM)		Write-In Votes	
Jurisdiction Wide							
City of Caspian, Precinct 1	632	188	114	114	100.00%	0	0.00%
City of Crystal Falls, Precinct 1	1290	429	270	267	98.89%	3	1.11%
City of Gaastra, Precinct 1	269	108	74	73	98.65%	1	1.35%
City of Iron River, Precinct 1	574	171	92	90	97.83%	2	2.17%
City of Iron River, Precinct 2	493	144	81	79	97.53%	2	2.47%
City of Iron River, Precinct 3	508	127	78	78	100.00%	0	0.00%
City of Iron River, Precinct 4	550	120	59	59	100.00%	0	0.00%
Bates Township, Precinct 1	796	360	188	188	100.00%	0	0.00%
Crystal Falls Township, Precinct 1	1274	508	264	262	99.24%	2	0.76%
Hematite Township, Precinct 1	255	87	42	40	95.24%	2	4.76%
Iron River Township, Precinct 1	934	361	149	147	98.66%	2	1.34%
Mansfield Township, Precinct 1	219	72	28	28	100.00%	0	0.00%
Mansfield Township, Precinct 2	12	7	4	4	100.00%	0	0.00%
Mastodon Township, Precinct 1	474	167	90	88	97.78%	2	2.22%
Mastodon Township, Precinct 2	96	30	15	15	100.00%	0	0.00%
Stambaugh Township, Precinct 1	1085	363	198	196	98.99%	2	1.01%
Total	9461	3242	1746	1728	98.97%	18	1.03%

Statement of Votes Cast
Iron County, MI
2012 General Primary
SOVC For Jurisdiction Wide, All Counters, All Races

	DEM D110 Representative								
	Reg. Voters	Times Counted	Total Votes	Scott Dianda (DEM)		William D. Lucius (DEM)		Write-In Votes	
Jurisdiction Wide									
City of Caspian, Precinct 1	632	188	127	107	84.25%	20	15.75%	0	0.00%
City of Crystal Falls, Precinct 1	1290	429	304	233	76.64%	66	21.71%	5	1.64%
City of Gaastra, Precinct 1	269	108	80	73	91.25%	7	8.75%	0	0.00%
City of Iron River, Precinct 1	574	171	105	82	78.10%	22	20.95%	1	0.95%
City of Iron River, Precinct 2	493	144	96	71	73.96%	25	26.04%	0	0.00%
City of Iron River, Precinct 3	508	127	86	68	79.07%	18	20.93%	0	0.00%
City of Iron River, Precinct 4	550	120	73	58	79.45%	15	20.55%	0	0.00%
Bates Township, Precinct 1	796	360	221	175	79.19%	46	20.81%	0	0.00%
Crystal Falls Township, Precinct 1	1274	508	316	240	75.95%	74	23.42%	2	0.63%
Hematite Township, Precinct 1	255	87	47	37	78.72%	9	19.15%	1	2.13%
Iron River Township, Precinct 1	934	361	176	143	81.25%	31	17.61%	2	1.14%
Mansfield Township, Precinct 1	219	72	31	23	74.19%	8	25.81%	0	0.00%
Mansfield Township, Precinct 2	12	7	5	4	80.00%	1	20.00%	0	0.00%
Mastodon Township, Precinct 1	474	167	99	71	71.72%	26	26.26%	2	2.02%
Mastodon Township, Precinct 2	96	30	14	11	78.57%	3	21.43%	0	0.00%
Stambaugh Township, Precinct 1	1085	363	228	177	77.63%	48	21.05%	3	1.32%
Total	9461	3242	2008	1573	78.34%	419	20.87%	16	0.80%

Statement of Votes Cast
Iron County, MI
2012 General Primary
SOVC For Jurisdiction Wide, All Counters, All Races

	DEM Prosecuting Attorney						
	Reg. Voters	Times Counted	Total Votes	Melissa A. Powell (DEM)		Write-In Votes	
Jurisdiction Wide							
City of Caspian, Precinct 1	632	188	130	126	96.92%	4	3.08%
City of Crystal Falls, Precinct 1	1290	429	308	301	97.73%	7	2.27%
City of Gaastra, Precinct 1	269	108	81	81	100.00%	0	0.00%
City of Iron River, Precinct 1	574	171	111	108	97.30%	3	2.70%
City of Iron River, Precinct 2	493	144	93	91	97.85%	2	2.15%
City of Iron River, Precinct 3	508	127	85	83	97.65%	2	2.35%
City of Iron River, Precinct 4	550	120	70	69	98.57%	1	1.43%
Bates Township, Precinct 1	796	360	233	232	99.57%	1	0.43%
Crystal Falls Township, Precinct 1	1274	508	317	314	99.05%	3	0.95%
Hematite Township, Precinct 1	255	87	53	53	100.00%	0	0.00%
Iron River Township, Precinct 1	934	361	199	194	97.49%	5	2.51%
Mansfield Township, Precinct 1	219	72	30	30	100.00%	0	0.00%
Mansfield Township, Precinct 2	12	7	3	3	100.00%	0	0.00%
Mastodon Township, Precinct 1	474	167	105	102	97.14%	3	2.86%
Mastodon Township, Precinct 2	96	30	16	16	100.00%	0	0.00%
Stambaugh Township, Precinct 1	1085	363	242	242	100.00%	0	0.00%
Total	9461	3242	2076	2045	98.51%	31	1.49%

Statement of Votes Cast
Iron County, MI
2012 General Primary
SOVC For Jurisdiction Wide, All Counters, All Races

	DEM County Sheriff								
	Reg. Voters	Times Counted	Total Votes	Donald W. Nordstrom (DEM)		Mark Valesano (DEM)		Write-In Votes	
Jurisdiction Wide									
City of Caspian, Precinct 1	632	188	160	86	53.75%	74	46.25%	0	0.00%
City of Crystal Falls, Precinct 1	1290	429	384	41	10.68%	343	89.32%	0	0.00%
City of Gaastra, Precinct 1	269	108	101	52	51.49%	49	48.51%	0	0.00%
City of Iron River, Precinct 1	574	171	131	56	42.75%	75	57.25%	0	0.00%
City of Iron River, Precinct 2	493	144	123	53	43.09%	70	56.91%	0	0.00%
City of Iron River, Precinct 3	508	127	104	49	47.12%	55	52.88%	0	0.00%
City of Iron River, Precinct 4	550	120	90	28	31.11%	62	68.89%	0	0.00%
Bates Township, Precinct 1	796	360	291	88	30.24%	203	69.76%	0	0.00%
Crystal Falls Township, Precinct 1	1274	508	418	41	9.81%	377	90.19%	0	0.00%
Hematite Township, Precinct 1	255	87	71	15	21.13%	56	78.87%	0	0.00%
Iron River Township, Precinct 1	934	361	255	119	46.67%	136	53.33%	0	0.00%
Mansfield Township, Precinct 1	219	72	45	6	13.33%	39	86.67%	0	0.00%
Mansfield Township, Precinct 2	12	7	5	3	60.00%	2	40.00%	0	0.00%
Mastodon Township, Precinct 1	474	167	135	22	16.30%	113	83.70%	0	0.00%
Mastodon Township, Precinct 2	96	30	17	3	17.65%	14	82.35%	0	0.00%
Stambaugh Township, Precinct 1	1085	363	290	87	30.00%	203	70.00%	0	0.00%
Total	9461	3242	2620	749	28.59%	1871	71.41%	0	0.00%

Statement of Votes Cast
Iron County, MI
2012 General Primary
SOVC For Jurisdiction Wide, All Counters, All Races

	DEM County Clerk						
	Reg. Voters	Times Counted	Total Votes	Joan Luhtanen (DEM)		Write-In Votes	
Jurisdiction Wide							
City of Caspian, Precinct 1	632	188	142	142	100.00%	0	0.00%
City of Crystal Falls, Precinct 1	1290	429	313	312	99.68%	1	0.32%
City of Gaastra, Precinct 1	269	108	81	81	100.00%	0	0.00%
City of Iron River, Precinct 1	574	171	115	114	99.13%	1	0.87%
City of Iron River, Precinct 2	493	144	103	103	100.00%	0	0.00%
City of Iron River, Precinct 3	508	127	91	91	100.00%	0	0.00%
City of Iron River, Precinct 4	550	120	68	68	100.00%	0	0.00%
Bates Township, Precinct 1	796	360	225	225	100.00%	0	0.00%
Crystal Falls Township, Precinct 1	1274	508	307	306	99.67%	1	0.33%
Hematite Township, Precinct 1	255	87	58	58	100.00%	0	0.00%
Iron River Township, Precinct 1	934	361	211	211	100.00%	0	0.00%
Mansfield Township, Precinct 1	219	72	34	34	100.00%	0	0.00%
Mansfield Township, Precinct 2	12	7	4	4	100.00%	0	0.00%
Mastodon Township, Precinct 1	474	167	113	113	100.00%	0	0.00%
Mastodon Township, Precinct 2	96	30	15	15	100.00%	0	0.00%
Stambaugh Township, Precinct 1	1085	363	237	237	100.00%	0	0.00%
Total	9461	3242	2117	2114	99.86%	3	0.14%

Statement of Votes Cast
Iron County, MI
2012 General Primary
SOVC For Jurisdiction Wide, All Counters, All Races

	DEM County Treasurer								
	Reg. Voters	Times Counted	Total Votes	Melanie Camps (DEM)		Punner Franzene (DEM)		Write-In Votes	
Jurisdiction Wide									
City of Caspian, Precinct 1	632	188	157	97	61.78%	59	37.58%	1	0.64%
City of Crystal Falls, Precinct 1	1290	429	363	181	49.86%	180	49.59%	2	0.55%
City of Gaastra, Precinct 1	269	108	99	60	60.61%	39	39.39%	0	0.00%
City of Iron River, Precinct 1	574	171	128	65	50.78%	63	49.22%	0	0.00%
City of Iron River, Precinct 2	493	144	118	85	72.03%	33	27.97%	0	0.00%
City of Iron River, Precinct 3	508	127	100	65	65.00%	35	35.00%	0	0.00%
City of Iron River, Precinct 4	550	120	87	47	54.02%	40	45.98%	0	0.00%
Bates Township, Precinct 1	796	360	292	115	39.38%	177	60.62%	0	0.00%
Crystal Falls Township, Precinct 1	1274	508	403	196	48.64%	206	51.12%	1	0.25%
Hematite Township, Precinct 1	255	87	65	38	58.46%	27	41.54%	0	0.00%
Iron River Township, Precinct 1	934	361	254	141	55.51%	112	44.09%	1	0.39%
Mansfield Township, Precinct 1	219	72	41	18	43.90%	23	56.10%	0	0.00%
Mansfield Township, Precinct 2	12	7	3	2	66.67%	1	33.33%	0	0.00%
Mastodon Township, Precinct 1	474	167	128	64	50.00%	63	49.22%	1	0.78%
Mastodon Township, Precinct 2	96	30	17	12	70.59%	5	29.41%	0	0.00%
Stambaugh Township, Precinct 1	1085	363	283	184	65.02%	99	34.98%	0	0.00%
Total	9461	3242	2538	1370	53.98%	1162	45.78%	6	0.24%

Statement of Votes Cast
Iron County, MI
2012 General Primary
SOVC For Jurisdiction Wide, All Counters, All Races

	DEM Register of Deeds						
	Reg. Voters	Times Counted	Total Votes	Joetta M. Greig (DEM)		Write-In Votes	
Jurisdiction Wide							
City of Caspian, Precinct 1	632	188	140	140	100.00%	0	0.00%
City of Crystal Falls, Precinct 1	1290	429	300	298	99.33%	2	0.67%
City of Gaastra, Precinct 1	269	108	85	85	100.00%	0	0.00%
City of Iron River, Precinct 1	574	171	111	109	98.20%	2	1.80%
City of Iron River, Precinct 2	493	144	101	101	100.00%	0	0.00%
City of Iron River, Precinct 3	508	127	89	89	100.00%	0	0.00%
City of Iron River, Precinct 4	550	120	71	71	100.00%	0	0.00%
Bates Township, Precinct 1	796	360	222	222	100.00%	0	0.00%
Crystal Falls Township, Precinct 1	1274	508	288	287	99.65%	1	0.35%
Hematite Township, Precinct 1	255	87	48	48	100.00%	0	0.00%
Iron River Township, Precinct 1	934	361	200	200	100.00%	0	0.00%
Mansfield Township, Precinct 1	219	72	29	29	100.00%	0	0.00%
Mansfield Township, Precinct 2	12	7	4	4	100.00%	0	0.00%
Mastodon Township, Precinct 1	474	167	105	104	99.05%	1	0.95%
Mastodon Township, Precinct 2	96	30	15	15	100.00%	0	0.00%
Stambaugh Township, Precinct 1	1085	363	235	234	99.57%	1	0.43%
Total	9461	3242	2043	2036	99.66%	7	0.34%

Statement of Votes Cast
Iron County, MI
2012 General Primary
SOVC For Jurisdiction Wide, All Counters, All Races

	DEM Mine Inspector						
	Reg. Voters	Times Counted	Total Votes	Tom Karvala (DEM)		Write-In Votes	
Jurisdiction Wide							
City of Caspian, Precinct 1	632	188	141	140	99.29%	1	0.71%
City of Crystal Falls, Precinct 1	1290	429	290	289	99.66%	1	0.34%
City of Gaastra, Precinct 1	269	108	79	79	100.00%	0	0.00%
City of Iron River, Precinct 1	574	171	108	107	99.07%	1	0.93%
City of Iron River, Precinct 2	493	144	98	98	100.00%	0	0.00%
City of Iron River, Precinct 3	508	127	89	88	98.88%	1	1.12%
City of Iron River, Precinct 4	550	120	73	73	100.00%	0	0.00%
Bates Township, Precinct 1	796	360	216	215	99.54%	1	0.46%
Crystal Falls Township, Precinct 1	1274	508	271	270	99.63%	1	0.37%
Hematite Township, Precinct 1	255	87	48	48	100.00%	0	0.00%
Iron River Township, Precinct 1	934	361	183	183	100.00%	0	0.00%
Mansfield Township, Precinct 1	219	72	29	29	100.00%	0	0.00%
Mansfield Township, Precinct 2	12	7	3	3	100.00%	0	0.00%
Mastodon Township, Precinct 1	474	167	99	97	97.98%	2	2.02%
Mastodon Township, Precinct 2	96	30	15	15	100.00%	0	0.00%
Stambaugh Township, Precinct 1	1085	363	234	233	99.57%	1	0.43%
Total	9461	3242	1976	1967	99.54%	9	0.46%

Statement of Votes Cast
Iron County, MI
2012 General Primary
SOVC For Jurisdiction Wide, All Counters, All Races

	DEM Road Commissioner								
	Reg. Voters	Times Counted	Total Votes	Dan Germie (DEM)		Christopher Sholande (DEM)		Write-In Votes	
Jurisdiction Wide									
City of Caspian, Precinct 1	632	188	174	79	45.40%	94	54.02%	1	0.57%
City of Crystal Falls, Precinct 1	1290	429	442	127	28.73%	313	70.81%	2	0.45%
City of Gaastra, Precinct 1	269	108	101	40	39.60%	59	58.42%	2	1.98%
City of Iron River, Precinct 1	574	171	139	67	48.20%	72	51.80%	0	0.00%
City of Iron River, Precinct 2	493	144	124	50	40.32%	74	59.68%	0	0.00%
City of Iron River, Precinct 3	508	127	113	35	30.97%	77	68.14%	1	0.88%
City of Iron River, Precinct 4	550	120	96	35	36.46%	61	63.54%	0	0.00%
Bates Township, Precinct 1	796	360	315	140	44.44%	175	55.56%	0	0.00%
Crystal Falls Township, Precinct 1	1274	508	461	128	27.77%	333	72.23%	0	0.00%
Hematite Township, Precinct 1	255	87	71	33	46.48%	37	52.11%	1	1.41%
Iron River Township, Precinct 1	934	361	260	110	42.31%	149	57.31%	1	0.38%
Mansfield Township, Precinct 1	219	72	50	19	38.00%	31	62.00%	0	0.00%
Mansfield Township, Precinct 2	12	7	5	3	60.00%	2	40.00%	0	0.00%
Mastodon Township, Precinct 1	474	167	155	55	35.48%	100	64.52%	0	0.00%
Mastodon Township, Precinct 2	96	30	21	10	47.62%	11	52.38%	0	0.00%
Stambaugh Township, Precinct 1	1085	363	330	150	45.45%	179	54.24%	1	0.30%
Total	9461	3242	2857	1081	37.84%	1767	61.85%	9	0.32%

Statement of Votes Cast
Iron County, MI
2012 General Primary
SOVC For Jurisdiction Wide, All Counters, All Races

	DEM Drain Commissioner						
	Reg. Voters	Times Counted	Total Votes	Tom Clark (DEM)		Write-In Votes	
Jurisdiction Wide							
City of Caspian, Precinct 1	632	188	132	131	99.24%	1	0.76%
City of Crystal Falls, Precinct 1	1290	429	319	318	99.69%	1	0.31%
City of Gaastra, Precinct 1	269	108	75	74	98.67%	1	1.33%
City of Iron River, Precinct 1	574	171	101	101	100.00%	0	0.00%
City of Iron River, Precinct 2	493	144	88	88	100.00%	0	0.00%
City of Iron River, Precinct 3	508	127	81	81	100.00%	0	0.00%
City of Iron River, Precinct 4	550	120	63	63	100.00%	0	0.00%
Bates Township, Precinct 1	796	360	202	202	100.00%	0	0.00%
Crystal Falls Township, Precinct 1	1274	508	305	303	99.34%	2	0.66%
Hematite Township, Precinct 1	255	87	52	52	100.00%	0	0.00%
Iron River Township, Precinct 1	934	361	175	175	100.00%	0	0.00%
Mansfield Township, Precinct 1	219	72	31	31	100.00%	0	0.00%
Mansfield Township, Precinct 2	12	7	4	4	100.00%	0	0.00%
Mastodon Township, Precinct 1	474	167	111	110	99.10%	1	0.90%
Mastodon Township, Precinct 2	96	30	15	15	100.00%	0	0.00%
Stambaugh Township, Precinct 1	1085	363	205	205	100.00%	0	0.00%
Total	9461	3242	1959	1953	99.69%	6	0.31%

Statement of Votes Cast
Iron County, MI
2012 General Primary
SOVC For Jurisdiction Wide, All Counters, All Races

	DEM D1 Commissioner								
	Reg. Voters	Times Counted	Total Votes	Patti A. Peretto (DEM)		Wayne Wales (DEM)		Write-In Votes	
Jurisdiction Wide									
City of Caspian, Precinct 1	-	-	-	-	-	-	-	-	-
City of Crystal Falls, Precinct 1	-	-	-	-	-	-	-	-	-
City of Gaastra, Precinct 1	269	108	92	48	52.17%	42	45.65%	2	2.17%
City of Iron River, Precinct 1	-	-	-	-	-	-	-	-	-
City of Iron River, Precinct 2	-	-	-	-	-	-	-	-	-
City of Iron River, Precinct 3	-	-	-	-	-	-	-	-	-
City of Iron River, Precinct 4	-	-	-	-	-	-	-	-	-
Bates Township, Precinct 1	-	-	-	-	-	-	-	-	-
Crystal Falls Township, Precinct 1	-	-	-	-	-	-	-	-	-
Hematite Township, Precinct 1	-	-	-	-	-	-	-	-	-
Iron River Township, Precinct 1	934	361	241	125	51.87%	116	48.13%	0	0.00%
Mansfield Township, Precinct 1	-	-	-	-	-	-	-	-	-
Mansfield Township, Precinct 2	-	-	-	-	-	-	-	-	-
Mastodon Township, Precinct 1	-	-	-	-	-	-	-	-	-
Mastodon Township, Precinct 2	-	-	-	-	-	-	-	-	-
Stambaugh Township, Precinct 1	1085	363	274	138	50.36%	136	49.64%	0	0.00%
Total	2288	832	607	311	51.24%	294	48.43%	2	0.33%

Statement of Votes Cast
Iron County, MI
2012 General Primary
SOVC For Jurisdiction Wide, All Counters, All Races

	DEM D2 Commissioner								
	Reg. Voters	Times Counted	Total Votes	Jim Brennan (DEM)		Roger Zanon (DEM)		Write-In Votes	
Jurisdiction Wide									
City of Caspian, Precinct 1	-	-	-	-	-	-	-	-	-
City of Crystal Falls, Precinct 1	-	-	-	-	-	-	-	-	-
City of Gaastra, Precinct 1	-	-	-	-	-	-	-	-	-
City of Iron River, Precinct 1	574	171	120	65	54.17%	55	45.83%	0	0.00%
City of Iron River, Precinct 2	493	144	114	53	46.49%	60	52.63%	1	0.88%
City of Iron River, Precinct 3	-	-	-	-	-	-	-	-	-
City of Iron River, Precinct 4	-	-	-	-	-	-	-	-	-
Bates Township, Precinct 1	796	360	270	176	65.19%	94	34.81%	0	0.00%
Crystal Falls Township, Precinct 1	-	-	-	-	-	-	-	-	-
Hematite Township, Precinct 1	-	-	-	-	-	-	-	-	-
Iron River Township, Precinct 1	-	-	-	-	-	-	-	-	-
Mansfield Township, Precinct 1	-	-	-	-	-	-	-	-	-
Mansfield Township, Precinct 2	-	-	-	-	-	-	-	-	-
Mastodon Township, Precinct 1	-	-	-	-	-	-	-	-	-
Mastodon Township, Precinct 2	-	-	-	-	-	-	-	-	-
Stambaugh Township, Precinct 1	-	-	-	-	-	-	-	-	-
Total	1863	675	504	294	58.33%	209	41.47%	1	0.20%

Statement of Votes Cast
Iron County, MI
2012 General Primary
SOVC For Jurisdiction Wide, All Counters, All Races

	DEM D3 Commissioner						
	Reg. Voters	Times Counted	Total Votes	Rosalie A. King (DEM)		Write-In Votes	
Jurisdiction Wide							
City of Caspian, Precinct 1	632	188	96	91	94.79%	5	5.21%
City of Crystal Falls, Precinct 1	-	-	-	-	-	-	-
City of Gaastra, Precinct 1	-	-	-	-	-	-	-
City of Iron River, Precinct 1	-	-	-	-	-	-	-
City of Iron River, Precinct 2	-	-	-	-	-	-	-
City of Iron River, Precinct 3	508	127	69	66	95.65%	3	4.35%
City of Iron River, Precinct 4	550	120	46	41	89.13%	5	10.87%
Bates Township, Precinct 1	-	-	-	-	-	-	-
Crystal Falls Township, Precinct 1	-	-	-	-	-	-	-
Hematite Township, Precinct 1	-	-	-	-	-	-	-
Iron River Township, Precinct 1	-	-	-	-	-	-	-
Mansfield Township, Precinct 1	-	-	-	-	-	-	-
Mansfield Township, Precinct 2	-	-	-	-	-	-	-
Mastodon Township, Precinct 1	-	-	-	-	-	-	-
Mastodon Township, Precinct 2	-	-	-	-	-	-	-
Stambaugh Township, Precinct 1	-	-	-	-	-	-	-
Total	1690	435	211	198	93.84%	13	6.16%

Statement of Votes Cast
Iron County, MI
2012 General Primary
SOVC For Jurisdiction Wide, All Counters, All Races

	DEM D4 Commissioner						
	Reg. Voters	Times Counted	Total Votes	Carl L. Lind (DEM)		Write-In Votes	
Jurisdiction Wide							
City of Caspian, Precinct 1	-	-	-	-	-	-	-
City of Crystal Falls, Precinct 1	1290	429	280	279	99.64%	1	0.36%
City of Gaastra, Precinct 1	-	-	-	-	-	-	-
City of Iron River, Precinct 1	-	-	-	-	-	-	-
City of Iron River, Precinct 2	-	-	-	-	-	-	-
City of Iron River, Precinct 3	-	-	-	-	-	-	-
City of Iron River, Precinct 4	-	-	-	-	-	-	-
Bates Township, Precinct 1	-	-	-	-	-	-	-
Crystal Falls Township, Precinct 1	-	-	-	-	-	-	-
Hematite Township, Precinct 1	-	-	-	-	-	-	-
Iron River Township, Precinct 1	-	-	-	-	-	-	-
Mansfield Township, Precinct 1	-	-	-	-	-	-	-
Mansfield Township, Precinct 2	-	-	-	-	-	-	-
Mastodon Township, Precinct 1	474	167	110	107	97.27%	3	2.73%
Mastodon Township, Precinct 2	96	30	15	15	100.00%	0	0.00%
Stambaugh Township, Precinct 1	-	-	-	-	-	-	-
Total	1860	626	405	401	99.01%	4	0.99%

Statement of Votes Cast
Iron County, MI
2012 General Primary
SOVC For Jurisdiction Wide, All Counters, All Races

	DEM D5 Commissioner								
	Reg. Voters	Times Counted	Total Votes	Beverly Camp (DEM)		John L. Faccin (DEM)		Write-In Votes	
Jurisdiction Wide									
City of Caspian, Precinct 1	-	-	-	-	-	-	-	-	-
City of Crystal Falls, Precinct 1	-	-	-	-	-	-	-	-	-
City of Gaastra, Precinct 1	-	-	-	-	-	-	-	-	-
City of Iron River, Precinct 1	-	-	-	-	-	-	-	-	-
City of Iron River, Precinct 2	-	-	-	-	-	-	-	-	-
City of Iron River, Precinct 3	-	-	-	-	-	-	-	-	-
City of Iron River, Precinct 4	-	-	-	-	-	-	-	-	-
Bates Township, Precinct 1	-	-	-	-	-	-	-	-	-
Crystal Falls Township, Precinct 1	1274	508	389	348	89.46%	40	10.28%	1	0.26%
Hematite Township, Precinct 1	255	87	67	58	86.57%	9	13.43%	0	0.00%
Iron River Township, Precinct 1	-	-	-	-	-	-	-	-	-
Mansfield Township, Precinct 1	219	72	39	36	92.31%	3	7.69%	0	0.00%
Mansfield Township, Precinct 2	12	7	3	2	66.67%	1	33.33%	0	0.00%
Mastodon Township, Precinct 1	-	-	-	-	-	-	-	-	-
Mastodon Township, Precinct 2	-	-	-	-	-	-	-	-	-
Stambaugh Township, Precinct 1	-	-	-	-	-	-	-	-	-
Total	1760	674	498	444	89.16%	53	10.64%	1	0.20%

Statement of Votes Cast
Iron County, MI
2012 General Primary
SOVC For Jurisdiction Wide, All Counters, All Races

	DEM Bates Twp Supervisor								
	Reg. Voters	Times Counted	Total Votes	Douglas L. Bonno (DEM)		Grant Helgemo (DEM)		Write-In Votes	
Jurisdiction Wide									
City of Caspian, Precinct 1	-	-	-	-	-	-	-	-	-
City of Crystal Falls, Precinct 1	-	-	-	-	-	-	-	-	-
City of Gaastra, Precinct 1	-	-	-	-	-	-	-	-	-
City of Iron River, Precinct 1	-	-	-	-	-	-	-	-	-
City of Iron River, Precinct 2	-	-	-	-	-	-	-	-	-
City of Iron River, Precinct 3	-	-	-	-	-	-	-	-	-
City of Iron River, Precinct 4	-	-	-	-	-	-	-	-	-
Bates Township, Precinct 1	796	360	276	104	37.68%	171	61.96%	1	0.36%
Crystal Falls Township, Precinct 1	-	-	-	-	-	-	-	-	-
Hematite Township, Precinct 1	-	-	-	-	-	-	-	-	-
Iron River Township, Precinct 1	-	-	-	-	-	-	-	-	-
Mansfield Township, Precinct 1	-	-	-	-	-	-	-	-	-
Mansfield Township, Precinct 2	-	-	-	-	-	-	-	-	-
Mastodon Township, Precinct 1	-	-	-	-	-	-	-	-	-
Mastodon Township, Precinct 2	-	-	-	-	-	-	-	-	-
Stambaugh Township, Precinct 1	-	-	-	-	-	-	-	-	-
Total	796	360	276	104	37.68%	171	61.96%	1	0.36%

Statement of Votes Cast
Iron County, MI
2012 General Primary
SOVC For Jurisdiction Wide, All Counters, All Races

	DEM Bates Twp Clerk						
	Reg. Voters	Times Counted	Total Votes	Barbara J. Moncivais (DEM)		Write-In Votes	
Jurisdiction Wide							
City of Caspian, Precinct 1	-	-	-	-	-	-	-
City of Crystal Falls, Precinct 1	-	-	-	-	-	-	-
City of Gaastra, Precinct 1	-	-	-	-	-	-	-
City of Iron River, Precinct 1	-	-	-	-	-	-	-
City of Iron River, Precinct 2	-	-	-	-	-	-	-
City of Iron River, Precinct 3	-	-	-	-	-	-	-
City of Iron River, Precinct 4	-	-	-	-	-	-	-
Bates Township, Precinct 1	796	360	232	230	99.14%	2	0.86%
Crystal Falls Township, Precinct 1	-	-	-	-	-	-	-
Hematite Township, Precinct 1	-	-	-	-	-	-	-
Iron River Township, Precinct 1	-	-	-	-	-	-	-
Mansfield Township, Precinct 1	-	-	-	-	-	-	-
Mansfield Township, Precinct 2	-	-	-	-	-	-	-
Mastodon Township, Precinct 1	-	-	-	-	-	-	-
Mastodon Township, Precinct 2	-	-	-	-	-	-	-
Stambaugh Township, Precinct 1	-	-	-	-	-	-	-
Total	796	360	232	230	99.14%	2	0.86%

Statement of Votes Cast
Iron County, MI
2012 General Primary
SOVC For Jurisdiction Wide, All Counters, All Races

	DEM Bates Twp Treasurer				
	Reg. Voters	Times Counted	Total Votes	Write-In Votes	
Jurisdiction Wide					
City of Caspian, Precinct 1	-	-	-	-	-
City of Crystal Falls, Precinct 1	-	-	-	-	-
City of Gaastra, Precinct 1	-	-	-	-	-
City of Iron River, Precinct 1	-	-	-	-	-
City of Iron River, Precinct 2	-	-	-	-	-
City of Iron River, Precinct 3	-	-	-	-	-
City of Iron River, Precinct 4	-	-	-	-	-
Bates Township, Precinct 1	796	360	7	7	100.00%
Crystal Falls Township, Precinct 1	-	-	-	-	-
Hematite Township, Precinct 1	-	-	-	-	-
Iron River Township, Precinct 1	-	-	-	-	-
Mansfield Township, Precinct 1	-	-	-	-	-
Mansfield Township, Precinct 2	-	-	-	-	-
Mastodon Township, Precinct 1	-	-	-	-	-
Mastodon Township, Precinct 2	-	-	-	-	-
Stambaugh Township, Precinct 1	-	-	-	-	-
Total	796	360	7	7	100.00%

Statement of Votes Cast
Iron County, MI
2012 General Primary
SOVC For Jurisdiction Wide, All Counters, All Races

	DEM Bates Twp Trustee								
	Reg. Voters	Times Counted	Total Votes	John Bobnock (DEM)		Allan Wodzinski (DEM)		Write-In Votes	
Jurisdiction Wide									
City of Caspian, Precinct 1	-	-	-	-	-	-	-	-	-
City of Crystal Falls, Precinct 1	-	-	-	-	-	-	-	-	-
City of Gaastra, Precinct 1	-	-	-	-	-	-	-	-	-
City of Iron River, Precinct 1	-	-	-	-	-	-	-	-	-
City of Iron River, Precinct 2	-	-	-	-	-	-	-	-	-
City of Iron River, Precinct 3	-	-	-	-	-	-	-	-	-
City of Iron River, Precinct 4	-	-	-	-	-	-	-	-	-
Bates Township, Precinct 1	796	360	331	156	47.13%	175	52.87%	0	0.00%
Crystal Falls Township, Precinct 1	-	-	-	-	-	-	-	-	-
Hematite Township, Precinct 1	-	-	-	-	-	-	-	-	-
Iron River Township, Precinct 1	-	-	-	-	-	-	-	-	-
Mansfield Township, Precinct 1	-	-	-	-	-	-	-	-	-
Mansfield Township, Precinct 2	-	-	-	-	-	-	-	-	-
Mastodon Township, Precinct 1	-	-	-	-	-	-	-	-	-
Mastodon Township, Precinct 2	-	-	-	-	-	-	-	-	-
Stambaugh Township, Precinct 1	-	-	-	-	-	-	-	-	-
Total	796	360	331	156	47.13%	175	52.87%	0	0.00%

Statement of Votes Cast
Iron County, MI
2012 General Primary
SOVC For Jurisdiction Wide, All Counters, All Races

	DEM Bates Twp Constable						
	Reg. Voters	Times Counted	Total Votes	Brian Demboski (DEM)		Write-In Votes	
Jurisdiction Wide							
City of Caspian, Precinct 1	-	-	-	-	-	-	-
City of Crystal Falls, Precinct 1	-	-	-	-	-	-	-
City of Gaastra, Precinct 1	-	-	-	-	-	-	-
City of Iron River, Precinct 1	-	-	-	-	-	-	-
City of Iron River, Precinct 2	-	-	-	-	-	-	-
City of Iron River, Precinct 3	-	-	-	-	-	-	-
City of Iron River, Precinct 4	-	-	-	-	-	-	-
Bates Township, Precinct 1	796	360	225	225	100.00%	0	0.00%
Crystal Falls Township, Precinct 1	-	-	-	-	-	-	-
Hematite Township, Precinct 1	-	-	-	-	-	-	-
Iron River Township, Precinct 1	-	-	-	-	-	-	-
Mansfield Township, Precinct 1	-	-	-	-	-	-	-
Mansfield Township, Precinct 2	-	-	-	-	-	-	-
Mastodon Township, Precinct 1	-	-	-	-	-	-	-
Mastodon Township, Precinct 2	-	-	-	-	-	-	-
Stambaugh Township, Precinct 1	-	-	-	-	-	-	-
Total	796	360	225	225	100.00%	0	0.00%

Statement of Votes Cast
Iron County, MI
2012 General Primary
SOVC For Jurisdiction Wide, All Counters, All Races

	DEM Crys Falls Twp Supervisor						
	Reg. Voters	Times Counted	Total Votes	Thomas L. Lesandrini (DEM)		Write-In Votes	
Jurisdiction Wide							
City of Caspian, Precinct 1	-	-	-	-	-	-	-
City of Crystal Falls, Precinct 1	-	-	-	-	-	-	-
City of Gaastra, Precinct 1	-	-	-	-	-	-	-
City of Iron River, Precinct 1	-	-	-	-	-	-	-
City of Iron River, Precinct 2	-	-	-	-	-	-	-
City of Iron River, Precinct 3	-	-	-	-	-	-	-
City of Iron River, Precinct 4	-	-	-	-	-	-	-
Bates Township, Precinct 1	-	-	-	-	-	-	-
Crystal Falls Township, Precinct 1	1274	508	290	289	99.66%	1	0.34%
Hematite Township, Precinct 1	-	-	-	-	-	-	-
Iron River Township, Precinct 1	-	-	-	-	-	-	-
Mansfield Township, Precinct 1	-	-	-	-	-	-	-
Mansfield Township, Precinct 2	-	-	-	-	-	-	-
Mastodon Township, Precinct 1	-	-	-	-	-	-	-
Mastodon Township, Precinct 2	-	-	-	-	-	-	-
Stambaugh Township, Precinct 1	-	-	-	-	-	-	-
Total	1274	508	290	289	99.66%	1	0.34%

Statement of Votes Cast
Iron County, MI
2012 General Primary
SOVC For Jurisdiction Wide, All Counters, All Races

	DEM Crys Falls Twp Clerk						
	Reg. Voters	Times Counted	Total Votes	Nancy A. Niemi (DEM)		Write-In Votes	
Jurisdiction Wide							
City of Caspian, Precinct 1	-	-	-	-	-	-	-
City of Crystal Falls, Precinct 1	-	-	-	-	-	-	-
City of Gaastra, Precinct 1	-	-	-	-	-	-	-
City of Iron River, Precinct 1	-	-	-	-	-	-	-
City of Iron River, Precinct 2	-	-	-	-	-	-	-
City of Iron River, Precinct 3	-	-	-	-	-	-	-
City of Iron River, Precinct 4	-	-	-	-	-	-	-
Bates Township, Precinct 1	-	-	-	-	-	-	-
Crystal Falls Township, Precinct 1	1274	508	315	315	100.00%	0	0.00%
Hematite Township, Precinct 1	-	-	-	-	-	-	-
Iron River Township, Precinct 1	-	-	-	-	-	-	-
Mansfield Township, Precinct 1	-	-	-	-	-	-	-
Mansfield Township, Precinct 2	-	-	-	-	-	-	-
Mastodon Township, Precinct 1	-	-	-	-	-	-	-
Mastodon Township, Precinct 2	-	-	-	-	-	-	-
Stambaugh Township, Precinct 1	-	-	-	-	-	-	-
Total	1274	508	315	315	100.00%	0	0.00%

Statement of Votes Cast
Iron County, MI
2012 General Primary
SOVC For Jurisdiction Wide, All Counters, All Races

DEM Crys Falls Twp Treasurer

	Reg. Voters	Times Counted	Total Votes	Mary S. Dalpra (DEM)		Write-In Votes	
Jurisdiction Wide							
City of Caspian, Precinct 1	-	-	-	-	-	-	-
City of Crystal Falls, Precinct 1	-	-	-	-	-	-	-
City of Gaastra, Precinct 1	-	-	-	-	-	-	-
City of Iron River, Precinct 1	-	-	-	-	-	-	-
City of Iron River, Precinct 2	-	-	-	-	-	-	-
City of Iron River, Precinct 3	-	-	-	-	-	-	-
City of Iron River, Precinct 4	-	-	-	-	-	-	-
Bates Township, Precinct 1	-	-	-	-	-	-	-
Crystal Falls Township, Precinct 1	1274	508	312	311	99.68%	1	0.32%
Hematite Township, Precinct 1	-	-	-	-	-	-	-
Iron River Township, Precinct 1	-	-	-	-	-	-	-
Mansfield Township, Precinct 1	-	-	-	-	-	-	-
Mansfield Township, Precinct 2	-	-	-	-	-	-	-
Mastodon Township, Precinct 1	-	-	-	-	-	-	-
Mastodon Township, Precinct 2	-	-	-	-	-	-	-
Stambaugh Township, Precinct 1	-	-	-	-	-	-	-
Total	1274	508	312	311	99.68%	1	0.32%

Statement of Votes Cast
Iron County, MI
2012 General Primary
SOVC For Jurisdiction Wide, All Counters, All Races

	DEM Crys Falls Twp Trustee						
	Reg. Voters	Times Counted	Total Votes	Diane Kut (DEM)		Write-In Votes	
Jurisdiction Wide							
City of Caspian, Precinct 1	-	-	-	-	-	-	-
City of Crystal Falls, Precinct 1	-	-	-	-	-	-	-
City of Gaastra, Precinct 1	-	-	-	-	-	-	-
City of Iron River, Precinct 1	-	-	-	-	-	-	-
City of Iron River, Precinct 2	-	-	-	-	-	-	-
City of Iron River, Precinct 3	-	-	-	-	-	-	-
City of Iron River, Precinct 4	-	-	-	-	-	-	-
Bates Township, Precinct 1	-	-	-	-	-	-	-
Crystal Falls Township, Precinct 1	1274	508	268	267	99.63%	1	0.37%
Hematite Township, Precinct 1	-	-	-	-	-	-	-
Iron River Township, Precinct 1	-	-	-	-	-	-	-
Mansfield Township, Precinct 1	-	-	-	-	-	-	-
Mansfield Township, Precinct 2	-	-	-	-	-	-	-
Mastodon Township, Precinct 1	-	-	-	-	-	-	-
Mastodon Township, Precinct 2	-	-	-	-	-	-	-
Stambaugh Township, Precinct 1	-	-	-	-	-	-	-
Total	1274	508	268	267	99.63%	1	0.37%

Statement of Votes Cast
Iron County, MI
2012 General Primary
SOVC For Jurisdiction Wide, All Counters, All Races

	DEM Hematite Twp Supervisor						
	Reg. Voters	Times Counted	Total Votes	Bruce J. Tusa (DEM)		Write-In Votes	
Jurisdiction Wide							
City of Caspian, Precinct 1	-	-	-	-	-	-	-
City of Crystal Falls, Precinct 1	-	-	-	-	-	-	-
City of Gaastra, Precinct 1	-	-	-	-	-	-	-
City of Iron River, Precinct 1	-	-	-	-	-	-	-
City of Iron River, Precinct 2	-	-	-	-	-	-	-
City of Iron River, Precinct 3	-	-	-	-	-	-	-
City of Iron River, Precinct 4	-	-	-	-	-	-	-
Bates Township, Precinct 1	-	-	-	-	-	-	-
Crystal Falls Township, Precinct 1	-	-	-	-	-	-	-
Hematite Township, Precinct 1	255	87	56	53	94.64%	3	5.36%
Iron River Township, Precinct 1	-	-	-	-	-	-	-
Mansfield Township, Precinct 1	-	-	-	-	-	-	-
Mansfield Township, Precinct 2	-	-	-	-	-	-	-
Mastodon Township, Precinct 1	-	-	-	-	-	-	-
Mastodon Township, Precinct 2	-	-	-	-	-	-	-
Stambaugh Township, Precinct 1	-	-	-	-	-	-	-
Total	255	87	56	53	94.64%	3	5.36%

Statement of Votes Cast
Iron County, MI
2012 General Primary
SOVC For Jurisdiction Wide, All Counters, All Races

	DEM Hematite Twp Clerk						
	Reg. Voters	Times Counted	Total Votes	Tanya Hiltonen (DEM)		Write-In Votes	
Jurisdiction Wide							
City of Caspian, Precinct 1	-	-	-	-	-	-	-
City of Crystal Falls, Precinct 1	-	-	-	-	-	-	-
City of Gaastra, Precinct 1	-	-	-	-	-	-	-
City of Iron River, Precinct 1	-	-	-	-	-	-	-
City of Iron River, Precinct 2	-	-	-	-	-	-	-
City of Iron River, Precinct 3	-	-	-	-	-	-	-
City of Iron River, Precinct 4	-	-	-	-	-	-	-
Bates Township, Precinct 1	-	-	-	-	-	-	-
Crystal Falls Township, Precinct 1	-	-	-	-	-	-	-
Hematite Township, Precinct 1	255	87	53	53	100.00%	0	0.00%
Iron River Township, Precinct 1	-	-	-	-	-	-	-
Mansfield Township, Precinct 1	-	-	-	-	-	-	-
Mansfield Township, Precinct 2	-	-	-	-	-	-	-
Mastodon Township, Precinct 1	-	-	-	-	-	-	-
Mastodon Township, Precinct 2	-	-	-	-	-	-	-
Stambaugh Township, Precinct 1	-	-	-	-	-	-	-
Total	255	87	53	53	100.00%	0	0.00%

Statement of Votes Cast
Iron County, MI
2012 General Primary
SOVC For Jurisdiction Wide, All Counters, All Races

	DEM Hematite Twp Treasurer						
	Reg. Voters	Times Counted	Total Votes	Katherine Jacobson (DEM)		Write-In Votes	
Jurisdiction Wide							
City of Caspian, Precinct 1	-	-	-	-	-	-	-
City of Crystal Falls, Precinct 1	-	-	-	-	-	-	-
City of Gaastra, Precinct 1	-	-	-	-	-	-	-
City of Iron River, Precinct 1	-	-	-	-	-	-	-
City of Iron River, Precinct 2	-	-	-	-	-	-	-
City of Iron River, Precinct 3	-	-	-	-	-	-	-
City of Iron River, Precinct 4	-	-	-	-	-	-	-
Bates Township, Precinct 1	-	-	-	-	-	-	-
Crystal Falls Township, Precinct 1	-	-	-	-	-	-	-
Hematite Township, Precinct 1	255	87	56	56	100.00%	0	0.00%
Iron River Township, Precinct 1	-	-	-	-	-	-	-
Mansfield Township, Precinct 1	-	-	-	-	-	-	-
Mansfield Township, Precinct 2	-	-	-	-	-	-	-
Mastodon Township, Precinct 1	-	-	-	-	-	-	-
Mastodon Township, Precinct 2	-	-	-	-	-	-	-
Stambaugh Township, Precinct 1	-	-	-	-	-	-	-
Total	255	87	56	56	100.00%	0	0.00%

Statement of Votes Cast
Iron County, MI
2012 General Primary
SOVC For Jurisdiction Wide, All Counters, All Races

	DEM Hematite Twp Trustee						
	Reg. Voters	Times Counted	Total Votes	Bonnie J. Ketola (DEM)		Write-In Votes	
Jurisdiction Wide							
City of Caspian, Precinct 1	-	-	-	-	-	-	-
City of Crystal Falls, Precinct 1	-	-	-	-	-	-	-
City of Gaastra, Precinct 1	-	-	-	-	-	-	-
City of Iron River, Precinct 1	-	-	-	-	-	-	-
City of Iron River, Precinct 2	-	-	-	-	-	-	-
City of Iron River, Precinct 3	-	-	-	-	-	-	-
City of Iron River, Precinct 4	-	-	-	-	-	-	-
Bates Township, Precinct 1	-	-	-	-	-	-	-
Crystal Falls Township, Precinct 1	-	-	-	-	-	-	-
Hematite Township, Precinct 1	255	87	54	53	98.15%	1	1.85%
Iron River Township, Precinct 1	-	-	-	-	-	-	-
Mansfield Township, Precinct 1	-	-	-	-	-	-	-
Mansfield Township, Precinct 2	-	-	-	-	-	-	-
Mastodon Township, Precinct 1	-	-	-	-	-	-	-
Mastodon Township, Precinct 2	-	-	-	-	-	-	-
Stambaugh Township, Precinct 1	-	-	-	-	-	-	-
Total	255	87	54	53	98.15%	1	1.85%

Statement of Votes Cast
Iron County, MI
2012 General Primary
SOVC For Jurisdiction Wide, All Counters, All Races

	DEM Hematite Twp Constable						
	Reg. Voters	Times Counted	Total Votes	Wayne R. Maki (DEM)		Write-In Votes	
Jurisdiction Wide							
City of Caspian, Precinct 1	-	-	-	-	-	-	-
City of Crystal Falls, Precinct 1	-	-	-	-	-	-	-
City of Gaastra, Precinct 1	-	-	-	-	-	-	-
City of Iron River, Precinct 1	-	-	-	-	-	-	-
City of Iron River, Precinct 2	-	-	-	-	-	-	-
City of Iron River, Precinct 3	-	-	-	-	-	-	-
City of Iron River, Precinct 4	-	-	-	-	-	-	-
Bates Township, Precinct 1	-	-	-	-	-	-	-
Crystal Falls Township, Precinct 1	-	-	-	-	-	-	-
Hematite Township, Precinct 1	255	87	56	54	96.43%	2	3.57%
Iron River Township, Precinct 1	-	-	-	-	-	-	-
Mansfield Township, Precinct 1	-	-	-	-	-	-	-
Mansfield Township, Precinct 2	-	-	-	-	-	-	-
Mastodon Township, Precinct 1	-	-	-	-	-	-	-
Mastodon Township, Precinct 2	-	-	-	-	-	-	-
Stambaugh Township, Precinct 1	-	-	-	-	-	-	-
Total	255	87	56	54	96.43%	2	3.57%

Statement of Votes Cast
Iron County, MI
2012 General Primary
SOVC For Jurisdiction Wide, All Counters, All Races

	DEM Iron Riv Twp Supervisor						
	Reg. Voters	Times Counted	Total Votes	Mark Polley (DEM)		Write-In Votes	
Jurisdiction Wide							
City of Caspian, Precinct 1	-	-	-	-	-	-	-
City of Crystal Falls, Precinct 1	-	-	-	-	-	-	-
City of Gaastra, Precinct 1	-	-	-	-	-	-	-
City of Iron River, Precinct 1	-	-	-	-	-	-	-
City of Iron River, Precinct 2	-	-	-	-	-	-	-
City of Iron River, Precinct 3	-	-	-	-	-	-	-
City of Iron River, Precinct 4	-	-	-	-	-	-	-
Bates Township, Precinct 1	-	-	-	-	-	-	-
Crystal Falls Township, Precinct 1	-	-	-	-	-	-	-
Hematite Township, Precinct 1	-	-	-	-	-	-	-
Iron River Township, Precinct 1	934	361	176	172	97.73%	4	2.27%
Mansfield Township, Precinct 1	-	-	-	-	-	-	-
Mansfield Township, Precinct 2	-	-	-	-	-	-	-
Mastodon Township, Precinct 1	-	-	-	-	-	-	-
Mastodon Township, Precinct 2	-	-	-	-	-	-	-
Stambaugh Township, Precinct 1	-	-	-	-	-	-	-
Total	934	361	176	172	97.73%	4	2.27%

Statement of Votes Cast
Iron County, MI
2012 General Primary
SOVC For Jurisdiction Wide, All Counters, All Races

	DEM Iron Riv Twp Clerk								
	Reg. Voters	Times Counted	Total Votes	Amber Laturi (DEM)		Dawn Pisoni (DEM)		Write-In Votes	
Jurisdiction Wide									
City of Caspian, Precinct 1	-	-	-	-	-	-	-	-	-
City of Crystal Falls, Precinct 1	-	-	-	-	-	-	-	-	-
City of Gaastra, Precinct 1	-	-	-	-	-	-	-	-	-
City of Iron River, Precinct 1	-	-	-	-	-	-	-	-	-
City of Iron River, Precinct 2	-	-	-	-	-	-	-	-	-
City of Iron River, Precinct 3	-	-	-	-	-	-	-	-	-
City of Iron River, Precinct 4	-	-	-	-	-	-	-	-	-
Bates Township, Precinct 1	-	-	-	-	-	-	-	-	-
Crystal Falls Township, Precinct 1	-	-	-	-	-	-	-	-	-
Hematite Township, Precinct 1	-	-	-	-	-	-	-	-	-
Iron River Township, Precinct 1	934	361	242	158	65.29%	84	34.71%	0	0.00%
Mansfield Township, Precinct 1	-	-	-	-	-	-	-	-	-
Mansfield Township, Precinct 2	-	-	-	-	-	-	-	-	-
Mastodon Township, Precinct 1	-	-	-	-	-	-	-	-	-
Mastodon Township, Precinct 2	-	-	-	-	-	-	-	-	-
Stambaugh Township, Precinct 1	-	-	-	-	-	-	-	-	-
Total	934	361	242	158	65.29%	84	34.71%	0	0.00%

Statement of Votes Cast
Iron County, MI
2012 General Primary
SOVC For Jurisdiction Wide, All Counters, All Races

	DEM Iron Riv Twp Treasurer				
	Reg. Voters	Times Counted	Total Votes	Write-In Votes	
Jurisdiction Wide					
City of Caspian, Precinct 1	-	-	-	-	-
City of Crystal Falls, Precinct 1	-	-	-	-	-
City of Gaastra, Precinct 1	-	-	-	-	-
City of Iron River, Precinct 1	-	-	-	-	-
City of Iron River, Precinct 2	-	-	-	-	-
City of Iron River, Precinct 3	-	-	-	-	-
City of Iron River, Precinct 4	-	-	-	-	-
Bates Township, Precinct 1	-	-	-	-	-
Crystal Falls Township, Precinct 1	-	-	-	-	-
Hematite Township, Precinct 1	-	-	-	-	-
Iron River Township, Precinct 1	934	361	8	8	100.00%
Mansfield Township, Precinct 1	-	-	-	-	-
Mansfield Township, Precinct 2	-	-	-	-	-
Mastodon Township, Precinct 1	-	-	-	-	-
Mastodon Township, Precinct 2	-	-	-	-	-
Stambaugh Township, Precinct 1	-	-	-	-	-
Total	934	361	8	8	100.00%

Statement of Votes Cast
Iron County, MI
2012 General Primary
SOVC For Jurisdiction Wide, All Counters, All Races

	DEM Iron Riv Twp Trustee								
	Reg. Voters	Times Counted	Total Votes	Kenneth G. Piwarski (DEM)		Mike Sheehy (DEM)		Write-In Votes	
Jurisdiction Wide									
City of Caspian, Precinct 1	-	-	-	-	-	-	-	-	-
City of Crystal Falls, Precinct 1	-	-	-	-	-	-	-	-	-
City of Gaastra, Precinct 1	-	-	-	-	-	-	-	-	-
City of Iron River, Precinct 1	-	-	-	-	-	-	-	-	-
City of Iron River, Precinct 2	-	-	-	-	-	-	-	-	-
City of Iron River, Precinct 3	-	-	-	-	-	-	-	-	-
City of Iron River, Precinct 4	-	-	-	-	-	-	-	-	-
Bates Township, Precinct 1	-	-	-	-	-	-	-	-	-
Crystal Falls Township, Precinct 1	-	-	-	-	-	-	-	-	-
Hematite Township, Precinct 1	-	-	-	-	-	-	-	-	-
Iron River Township, Precinct 1	934	361	280	125	44.64%	155	55.36%	0	0.00%
Mansfield Township, Precinct 1	-	-	-	-	-	-	-	-	-
Mansfield Township, Precinct 2	-	-	-	-	-	-	-	-	-
Mastodon Township, Precinct 1	-	-	-	-	-	-	-	-	-
Mastodon Township, Precinct 2	-	-	-	-	-	-	-	-	-
Stambaugh Township, Precinct 1	-	-	-	-	-	-	-	-	-
Total	934	361	280	125	44.64%	155	55.36%	0	0.00%

Statement of Votes Cast
Iron County, MI
2012 General Primary
SOVC For Jurisdiction Wide, All Counters, All Races

DEM Mansfield Twp Supervisor

	Reg. Voters	Times Counted	Total Votes	Richard Dryjanski (DEM)		Write-In Votes	
Jurisdiction Wide							
City of Caspian, Precinct 1	-	-	-	-	-	-	-
City of Crystal Falls, Precinct 1	-	-	-	-	-	-	-
City of Gaastra, Precinct 1	-	-	-	-	-	-	-
City of Iron River, Precinct 1	-	-	-	-	-	-	-
City of Iron River, Precinct 2	-	-	-	-	-	-	-
City of Iron River, Precinct 3	-	-	-	-	-	-	-
City of Iron River, Precinct 4	-	-	-	-	-	-	-
Bates Township, Precinct 1	-	-	-	-	-	-	-
Crystal Falls Township, Precinct 1	-	-	-	-	-	-	-
Hematite Township, Precinct 1	-	-	-	-	-	-	-
Iron River Township, Precinct 1	-	-	-	-	-	-	-
Mansfield Township, Precinct 1	219	72	28	28	100.00%	0	0.00%
Mansfield Township, Precinct 2	12	7	5	5	100.00%	0	0.00%
Mastodon Township, Precinct 1	-	-	-	-	-	-	-
Mastodon Township, Precinct 2	-	-	-	-	-	-	-
Stambaugh Township, Precinct 1	-	-	-	-	-	-	-
Total	231	79	33	33	100.00%	0	0.00%

Statement of Votes Cast
Iron County, MI
2012 General Primary
SOVC For Jurisdiction Wide, All Counters, All Races

	DEM Mansfield Twp Clerk						
	Reg. Voters	Times Counted	Total Votes	Tara Peterson (DEM)		Write-In Votes	
Jurisdiction Wide							
City of Caspian, Precinct 1	-	-	-	-	-	-	-
City of Crystal Falls, Precinct 1	-	-	-	-	-	-	-
City of Gaastra, Precinct 1	-	-	-	-	-	-	-
City of Iron River, Precinct 1	-	-	-	-	-	-	-
City of Iron River, Precinct 2	-	-	-	-	-	-	-
City of Iron River, Precinct 3	-	-	-	-	-	-	-
City of Iron River, Precinct 4	-	-	-	-	-	-	-
Bates Township, Precinct 1	-	-	-	-	-	-	-
Crystal Falls Township, Precinct 1	-	-	-	-	-	-	-
Hematite Township, Precinct 1	-	-	-	-	-	-	-
Iron River Township, Precinct 1	-	-	-	-	-	-	-
Mansfield Township, Precinct 1	219	72	32	32	100.00%	0	0.00%
Mansfield Township, Precinct 2	12	7	4	4	100.00%	0	0.00%
Mastodon Township, Precinct 1	-	-	-	-	-	-	-
Mastodon Township, Precinct 2	-	-	-	-	-	-	-
Stambaugh Township, Precinct 1	-	-	-	-	-	-	-
Total	231	79	36	36	100.00%	0	0.00%

Statement of Votes Cast
Iron County, MI
2012 General Primary
SOVC For Jurisdiction Wide, All Counters, All Races

	DEM Mansfield Twp Treasurer						
	Reg. Voters	Times Counted	Total Votes	Patricia A. Dishaw (DEM)		Write-In Votes	
Jurisdiction Wide							
City of Caspian, Precinct 1	-	-	-	-	-	-	-
City of Crystal Falls, Precinct 1	-	-	-	-	-	-	-
City of Gaastra, Precinct 1	-	-	-	-	-	-	-
City of Iron River, Precinct 1	-	-	-	-	-	-	-
City of Iron River, Precinct 2	-	-	-	-	-	-	-
City of Iron River, Precinct 3	-	-	-	-	-	-	-
City of Iron River, Precinct 4	-	-	-	-	-	-	-
Bates Township, Precinct 1	-	-	-	-	-	-	-
Crystal Falls Township, Precinct 1	-	-	-	-	-	-	-
Hematite Township, Precinct 1	-	-	-	-	-	-	-
Iron River Township, Precinct 1	-	-	-	-	-	-	-
Mansfield Township, Precinct 1	219	72	32	32	100.00%	0	0.00%
Mansfield Township, Precinct 2	12	7	6	6	100.00%	0	0.00%
Mastodon Township, Precinct 1	-	-	-	-	-	-	-
Mastodon Township, Precinct 2	-	-	-	-	-	-	-
Stambaugh Township, Precinct 1	-	-	-	-	-	-	-
Total	231	79	38	38	100.00%	0	0.00%

Statement of Votes Cast
Iron County, MI
2012 General Primary
SOVC For Jurisdiction Wide, All Counters, All Races

	DEM Mansfield Twp Trustee						
	Reg. Voters	Times Counted	Total Votes	Pam Minerick (DEM)		Write-In Votes	
Jurisdiction Wide							
City of Caspian, Precinct 1	-	-	-	-	-	-	-
City of Crystal Falls, Precinct 1	-	-	-	-	-	-	-
City of Gaastra, Precinct 1	-	-	-	-	-	-	-
City of Iron River, Precinct 1	-	-	-	-	-	-	-
City of Iron River, Precinct 2	-	-	-	-	-	-	-
City of Iron River, Precinct 3	-	-	-	-	-	-	-
City of Iron River, Precinct 4	-	-	-	-	-	-	-
Bates Township, Precinct 1	-	-	-	-	-	-	-
Crystal Falls Township, Precinct 1	-	-	-	-	-	-	-
Hematite Township, Precinct 1	-	-	-	-	-	-	-
Iron River Township, Precinct 1	-	-	-	-	-	-	-
Mansfield Township, Precinct 1	219	72	27	27	100.00%	0	0.00%
Mansfield Township, Precinct 2	12	7	4	4	100.00%	0	0.00%
Mastodon Township, Precinct 1	-	-	-	-	-	-	-
Mastodon Township, Precinct 2	-	-	-	-	-	-	-
Stambaugh Township, Precinct 1	-	-	-	-	-	-	-
Total	231	79	31	31	100.00%	0	0.00%

Statement of Votes Cast
Iron County, MI
2012 General Primary
SOVC For Jurisdiction Wide, All Counters, All Races

	DEM Mansfield Twp Constable			
	Reg. Voters	Times Counted	Total Votes	Write-In Votes
Jurisdiction Wide				
City of Caspian, Precinct 1	-	-	-	-
City of Crystal Falls, Precinct 1	-	-	-	-
City of Gaastra, Precinct 1	-	-	-	-
City of Iron River, Precinct 1	-	-	-	-
City of Iron River, Precinct 2	-	-	-	-
City of Iron River, Precinct 3	-	-	-	-
City of Iron River, Precinct 4	-	-	-	-
Bates Township, Precinct 1	-	-	-	-
Crystal Falls Township, Precinct 1	-	-	-	-
Hematite Township, Precinct 1	-	-	-	-
Iron River Township, Precinct 1	-	-	-	-
Mansfield Township, Precinct 1	219	72	0	0
Mansfield Township, Precinct 2	12	7	0	0
Mastodon Township, Precinct 1	-	-	-	-
Mastodon Township, Precinct 2	-	-	-	-
Stambaugh Township, Precinct 1	-	-	-	-
Total	231	79	0	0

Statement of Votes Cast
Iron County, MI
2012 General Primary
SOVC For Jurisdiction Wide, All Counters, All Races

	DEM Mastodon Twp Supervisor						
	Reg. Voters	Times Counted	Total Votes	Frank Siewiorek (DEM)		Write-In Votes	
Jurisdiction Wide							
City of Caspian, Precinct 1	-	-	-	-	-	-	-
City of Crystal Falls, Precinct 1	-	-	-	-	-	-	-
City of Gaastra, Precinct 1	-	-	-	-	-	-	-
City of Iron River, Precinct 1	-	-	-	-	-	-	-
City of Iron River, Precinct 2	-	-	-	-	-	-	-
City of Iron River, Precinct 3	-	-	-	-	-	-	-
City of Iron River, Precinct 4	-	-	-	-	-	-	-
Bates Township, Precinct 1	-	-	-	-	-	-	-
Crystal Falls Township, Precinct 1	-	-	-	-	-	-	-
Hematite Township, Precinct 1	-	-	-	-	-	-	-
Iron River Township, Precinct 1	-	-	-	-	-	-	-
Mansfield Township, Precinct 1	-	-	-	-	-	-	-
Mansfield Township, Precinct 2	-	-	-	-	-	-	-
Mastodon Township, Precinct 1	474	167	115	113	98.26%	2	1.74%
Mastodon Township, Precinct 2	96	30	16	16	100.00%	0	0.00%
Stambaugh Township, Precinct 1	-	-	-	-	-	-	-
Total	570	197	131	129	98.47%	2	1.53%

Statement of Votes Cast
Iron County, MI
2012 General Primary
SOVC For Jurisdiction Wide, All Counters, All Races

	DEM Mastodon Twp Clerk				
	Reg. Voters	Times Counted	Total Votes	Write-In Votes	
Jurisdiction Wide					
City of Caspian, Precinct 1	-	-	-	-	-
City of Crystal Falls, Precinct 1	-	-	-	-	-
City of Gaastra, Precinct 1	-	-	-	-	-
City of Iron River, Precinct 1	-	-	-	-	-
City of Iron River, Precinct 2	-	-	-	-	-
City of Iron River, Precinct 3	-	-	-	-	-
City of Iron River, Precinct 4	-	-	-	-	-
Bates Township, Precinct 1	-	-	-	-	-
Crystal Falls Township, Precinct 1	-	-	-	-	-
Hematite Township, Precinct 1	-	-	-	-	-
Iron River Township, Precinct 1	-	-	-	-	-
Mansfield Township, Precinct 1	-	-	-	-	-
Mansfield Township, Precinct 2	-	-	-	-	-
Mastodon Township, Precinct 1	474	167	7	7	100.00%
Mastodon Township, Precinct 2	96	30	1	1	100.00%
Stambaugh Township, Precinct 1	-	-	-	-	-
Total	570	197	8	8	100.00%

Statement of Votes Cast
Iron County, MI
2012 General Primary
SOVC For Jurisdiction Wide, All Counters, All Races

	DEM Mastodon Twp Treasurer						
	Reg. Voters	Times Counted	Total Votes	Sheri L. Skrzyniarz (DEM)		Write-In Votes	
Jurisdiction Wide							
City of Caspian, Precinct 1	-	-	-	-	-	-	-
City of Crystal Falls, Precinct 1	-	-	-	-	-	-	-
City of Gaastra, Precinct 1	-	-	-	-	-	-	-
City of Iron River, Precinct 1	-	-	-	-	-	-	-
City of Iron River, Precinct 2	-	-	-	-	-	-	-
City of Iron River, Precinct 3	-	-	-	-	-	-	-
City of Iron River, Precinct 4	-	-	-	-	-	-	-
Bates Township, Precinct 1	-	-	-	-	-	-	-
Crystal Falls Township, Precinct 1	-	-	-	-	-	-	-
Hematite Township, Precinct 1	-	-	-	-	-	-	-
Iron River Township, Precinct 1	-	-	-	-	-	-	-
Mansfield Township, Precinct 1	-	-	-	-	-	-	-
Mansfield Township, Precinct 2	-	-	-	-	-	-	-
Mastodon Township, Precinct 1	474	167	109	108	99.08%	1	0.92%
Mastodon Township, Precinct 2	96	30	15	15	100.00%	0	0.00%
Stambaugh Township, Precinct 1	-	-	-	-	-	-	-
Total	570	197	124	123	99.19%	1	0.81%

Statement of Votes Cast
Iron County, MI
2012 General Primary
SOVC For Jurisdiction Wide, All Counters, All Races

	DEM Mastodon Twp Trustee								
	Reg. Voters	Times Counted	Total Votes	Raymond Kudwa (DEM)		David Stanek (DEM)		Write-In Votes	
Jurisdiction Wide									
City of Caspian, Precinct 1	-	-	-	-	-	-	-	-	-
City of Crystal Falls, Precinct 1	-	-	-	-	-	-	-	-	-
City of Gaastra, Precinct 1	-	-	-	-	-	-	-	-	-
City of Iron River, Precinct 1	-	-	-	-	-	-	-	-	-
City of Iron River, Precinct 2	-	-	-	-	-	-	-	-	-
City of Iron River, Precinct 3	-	-	-	-	-	-	-	-	-
City of Iron River, Precinct 4	-	-	-	-	-	-	-	-	-
Bates Township, Precinct 1	-	-	-	-	-	-	-	-	-
Crystal Falls Township, Precinct 1	-	-	-	-	-	-	-	-	-
Hematite Township, Precinct 1	-	-	-	-	-	-	-	-	-
Iron River Township, Precinct 1	-	-	-	-	-	-	-	-	-
Mansfield Township, Precinct 1	-	-	-	-	-	-	-	-	-
Mansfield Township, Precinct 2	-	-	-	-	-	-	-	-	-
Mastodon Township, Precinct 1	474	167	170	69	40.59%	99	58.24%	2	1.18%
Mastodon Township, Precinct 2	96	30	23	13	56.52%	10	43.48%	0	0.00%
Stambaugh Township, Precinct 1	-	-	-	-	-	-	-	-	-
Total	570	197	193	82	42.49%	109	56.48%	2	1.04%

Statement of Votes Cast
Iron County, MI
2012 General Primary
SOVC For Jurisdiction Wide, All Counters, All Races

	DEM Stambaugh Twp Supervisor						
	Reg. Voters	Times Counted	Total Votes	Eugene Pellizzaro (DEM)		Write-In Votes	
Jurisdiction Wide							
City of Caspian, Precinct 1	-	-	-	-	-	-	-
City of Crystal Falls, Precinct 1	-	-	-	-	-	-	-
City of Gaastra, Precinct 1	-	-	-	-	-	-	-
City of Iron River, Precinct 1	-	-	-	-	-	-	-
City of Iron River, Precinct 2	-	-	-	-	-	-	-
City of Iron River, Precinct 3	-	-	-	-	-	-	-
City of Iron River, Precinct 4	-	-	-	-	-	-	-
Bates Township, Precinct 1	-	-	-	-	-	-	-
Crystal Falls Township, Precinct 1	-	-	-	-	-	-	-
Hematite Township, Precinct 1	-	-	-	-	-	-	-
Iron River Township, Precinct 1	-	-	-	-	-	-	-
Mansfield Township, Precinct 1	-	-	-	-	-	-	-
Mansfield Township, Precinct 2	-	-	-	-	-	-	-
Mastodon Township, Precinct 1	-	-	-	-	-	-	-
Mastodon Township, Precinct 2	-	-	-	-	-	-	-
Stambaugh Township, Precinct 1	1085	363	219	217	99.09%	2	0.91%
Total	1085	363	219	217	99.09%	2	0.91%

Statement of Votes Cast
Iron County, MI
2012 General Primary
SOVC For Jurisdiction Wide, All Counters, All Races

	DEM Stambaugh Twp Clerk						
	Reg. Voters	Times Counted	Total Votes	Theresa Baumgartner (DEM)		Write-In Votes	
Jurisdiction Wide							
City of Caspian, Precinct 1	-	-	-	-	-	-	-
City of Crystal Falls, Precinct 1	-	-	-	-	-	-	-
City of Gaastra, Precinct 1	-	-	-	-	-	-	-
City of Iron River, Precinct 1	-	-	-	-	-	-	-
City of Iron River, Precinct 2	-	-	-	-	-	-	-
City of Iron River, Precinct 3	-	-	-	-	-	-	-
City of Iron River, Precinct 4	-	-	-	-	-	-	-
Bates Township, Precinct 1	-	-	-	-	-	-	-
Crystal Falls Township, Precinct 1	-	-	-	-	-	-	-
Hematite Township, Precinct 1	-	-	-	-	-	-	-
Iron River Township, Precinct 1	-	-	-	-	-	-	-
Mansfield Township, Precinct 1	-	-	-	-	-	-	-
Mansfield Township, Precinct 2	-	-	-	-	-	-	-
Mastodon Township, Precinct 1	-	-	-	-	-	-	-
Mastodon Township, Precinct 2	-	-	-	-	-	-	-
Stambaugh Township, Precinct 1	1085	363	231	231	100.00%	0	0.00%
Total	1085	363	231	231	100.00%	0	0.00%

Statement of Votes Cast
Iron County, MI
2012 General Primary
SOVC For Jurisdiction Wide, All Counters, All Races

	DEM Stambaugh Twp Treasurer				
	Reg. Voters	Times Counted	Total Votes	Write-In Votes	
Jurisdiction Wide					
City of Caspian, Precinct 1	-	-	-	-	-
City of Crystal Falls, Precinct 1	-	-	-	-	-
City of Gaastra, Precinct 1	-	-	-	-	-
City of Iron River, Precinct 1	-	-	-	-	-
City of Iron River, Precinct 2	-	-	-	-	-
City of Iron River, Precinct 3	-	-	-	-	-
City of Iron River, Precinct 4	-	-	-	-	-
Bates Township, Precinct 1	-	-	-	-	-
Crystal Falls Township, Precinct 1	-	-	-	-	-
Hematite Township, Precinct 1	-	-	-	-	-
Iron River Township, Precinct 1	-	-	-	-	-
Mansfield Township, Precinct 1	-	-	-	-	-
Mansfield Township, Precinct 2	-	-	-	-	-
Mastodon Township, Precinct 1	-	-	-	-	-
Mastodon Township, Precinct 2	-	-	-	-	-
Stambaugh Township, Precinct 1	1085	363	4	4	100.00%
Total	1085	363	4	4	100.00%

Statement of Votes Cast
Iron County, MI
2012 General Primary
SOVC For Jurisdiction Wide, All Counters, All Races

	DEM Stambaugh Twp Trustee										
	Reg. Voters	Times Counted	Total Votes	Julius Bonel (DEM)		George Brunswick (DEM)		Kevin S. Isaacson (DEM)		Write-In Votes	
Jurisdiction Wide											
City of Caspian, Precinct 1	-	-	-	-	-	-	-	-	-	-	-
City of Crystal Falls, Precinct 1	-	-	-	-	-	-	-	-	-	-	-
City of Gaastra, Precinct 1	-	-	-	-	-	-	-	-	-	-	-
City of Iron River, Precinct 1	-	-	-	-	-	-	-	-	-	-	-
City of Iron River, Preeinct 2	-	-	-	-	-	-	-	-	-	-	-
City of Iron River, Precinct 3	-	-	-	-	-	-	-	-	-	-	-
City of Iron River, Precinct 4	-	-	-	-	-	-	-	-	-	-	-
Bates Township, Precinct 1	-	-	-	-	-	-	-	-	-	-	-
Crystal Falls Township, Precinct 1	-	-	-	-	-	-	-	-	-	-	-
Hematite Township, Precinct 1	-	-	-	-	-	-	-	-	-	-	-
Iron River Township, Precinct 1	-	-	-	-	-	-	-	-	-	-	-
Mansfield Township, Precinct 1	-	-	-	-	-	-	-	-	-	-	-
Mansfield Township, Precinct 2	-	-	-	-	-	-	-	-	-	-	-
Mastodon Township, Precinct 1	-	-	-	-	-	-	-	-	-	-	-
Mastodon Township, Precinct 2	-	-	-	-	-	-	-	-	-	-	-
Stambaugh Township, Precinct 1	1085	363	437	116	26.54%	121	27.69%	199	45.54%	1	0.23%
Total	1085	363	437	116	26.54%	121	27.69%	199	45.54%	1	0.23%

Statement of Votes Cast
Iron County, MI
2012 General Primary
SOVC For Jurisdiction Wide, All Counters, All Races

	DEM Stambaugh Twp Constable								
	Reg. Voters	Times Counted	Total Votes	Shelly Losey (DEM)		Gary Stolberg (DEM)		Write-In Votes	
Jurisdiction Wide									
City of Caspian, Precinct 1	-	-	-	-	-	-	-	-	-
City of Crystal Falls, Precinct 1	-	-	-	-	-	-	-	-	-
City of Gaastra, Precinct 1	-	-	-	-	-	-	-	-	-
City of Iron River, Precinct 1	-	-	-	-	-	-	-	-	-
City of Iron River, Precinct 2	-	-	-	-	-	-	-	-	-
City of Iron River, Precinct 3	-	-	-	-	-	-	-	-	-
City of Iron River, Precinct 4	-	-	-	-	-	-	-	-	-
Bates Township, Precinct 1	-	-	-	-	-	-	-	-	-
Crystal Falls Township, Precinct 1	-	-	-	-	-	-	-	-	-
Hematite Township, Precinct 1	-	-	-	-	-	-	-	-	-
Iron River Township, Precinct 1	-	-	-	-	-	-	-	-	-
Mansfield Township, Precinct 1	-	-	-	-	-	-	-	-	-
Mansfield Township, Precinct 2	-	-	-	-	-	-	-	-	-
Mastodon Township, Precinct 1	-	-	-	-	-	-	-	-	-
Mastodon Township, Precinct 2	-	-	-	-	-	-	-	-	-
Stambaugh Township, Precinct 1	1085	363	342	165	48.25%	176	51.46%	1	0.29%
Total	1085	363	342	165	48.25%	176	51.46%	1	0.29%

Statement of Votes Cast
Iron County, MI
2012 General Primary
SOVC For Jurisdiction Wide, All Counters, All Races

	DEM C Caspian 1 Delegate						
	Reg. Voters	Times Counted	Total Votes	Bonnie Goodman Passa (DEM)		Write-In Votes	
Jurisdiction Wide							
City of Caspian, Precinct 1	632	188	121	119	98.35%	2	1.65%
City of Crystal Falls, Precinct 1	-	-	-	-	-	-	-
City of Gaastra, Precinct 1	-	-	-	-	-	-	-
City of Iron River, Precinct 1	-	-	-	-	-	-	-
City of Iron River, Precinct 2	-	-	-	-	-	-	-
City of Iron River, Precinct 3	-	-	-	-	-	-	-
City of Iron River, Precinct 4	-	-	-	-	-	-	-
Bates Township, Precinct 1	-	-	-	-	-	-	-
Crystal Falls Township, Precinct 1	-	-	-	-	-	-	-
Hematite Township, Precinct 1	-	-	-	-	-	-	-
Iron River Township, Precinct 1	-	-	-	-	-	-	-
Mansfield Township, Precinct 1	-	-	-	-	-	-	-
Mansfield Township, Precinct 2	-	-	-	-	-	-	-
Mastodon Township, Precinct 1	-	-	-	-	-	-	-
Mastodon Township, Precinct 2	-	-	-	-	-	-	-
Stambaugh Township, Precinct 1	-	-	-	-	-	-	-
Total	632	188	121	119	98.35%	2	1.65%

Statement of Votes Cast
Iron County, MI
2012 General Primary
SOVC For Jurisdiction Wide, All Counters, All Races

	DEM C Crys Falls 1 Delegate					DEM C Gaastra 1 Delegate				
	Reg. Voters	Times Counted	Total Votes	Write-In Votes		Reg. Voters	Times Counted	Total Votes	Write-In Votes	
Jurisdiction Wide										
City of Caspian, Precinct 1	-	-	-	-	-	-	-	-	-	-
City of Crystal Falls, Precinct 1	1290	429	21	21	100.00%	-	-	-	-	-
City of Gaastra, Precinct 1	-	-	-	-	-	269	108	8	8	100.00%
City of Iron River, Precinct 1	-	-	-	-	-	-	-	-	-	-
City of Iron River, Precinct 2	-	-	-	-	-	-	-	-	-	-
City of Iron River, Precinct 3	-	-	-	-	-	-	-	-	-	-
City of Iron River, Precinct 4	-	-	-	-	-	-	-	-	-	-
Bates Township, Precinct 1	-	-	-	-	-	-	-	-	-	-
Crystal Falls Township, Precinct 1	-	-	-	-	-	-	-	-	-	-
Hematite Township, Precinct 1	-	-	-	-	-	-	-	-	-	-
Iron River Township, Precinct 1	-	-	-	-	-	-	-	-	-	-
Mansfield Township, Precinct 1	-	-	-	-	-	-	-	-	-	-
Mansfield Township, Precinct 2	-	-	-	-	-	-	-	-	-	-
Mastodon Township, Precinct 1	-	-	-	-	-	-	-	-	-	-
Mastodon Township, Precinct 2	-	-	-	-	-	-	-	-	-	-
Stambaugh Township, Precinct 1	-	-	-	-	-	-	-	-	-	-
Total	1290	429	21	21	100.00%	269	108	8	8	100.00%

Statement of Votes Cast
Iron County, MI
2012 General Primary
SOVC For Jurisdiction Wide, All Counters, All Races

	DEM C Iron Riv 1 Delegate					DEM C Iron Riv 2 Delegate				
	Reg. Voters	Times Counted	Total Votes	Write-In Votes		Reg. Voters	Times Counted	Total Votes	Write-In Votes	
Jurisdiction Wide										
City of Caspian, Precinct 1	-	-	-	-	-	-	-	-	-	-
City of Crystal Falls, Precinct 1	-	-	-	-	-	-	-	-	-	-
City of Gaastra, Precinct 1	-	-	-	-	-	-	-	-	-	-
City of Iron River, Precinct 1	574	171	7	7	100.00%	-	-	-	-	-
City of Iron River, Precinct 2	-	-	-	-	-	493	144	5	5	100.00%
City of Iron River, Precinct 3	-	-	-	-	-	-	-	-	-	-
City of Iron River, Precinct 4	-	-	-	-	-	-	-	-	-	-
Bates Township, Precinct 1	-	-	-	-	-	-	-	-	-	-
Crystal Falls Township, Precinct 1	-	-	-	-	-	-	-	-	-	-
Hematite Township, Precinct 1	-	-	-	-	-	-	-	-	-	-
Iron River Township, Precinct 1	-	-	-	-	-	-	-	-	-	-
Mansfield Township, Precinct 1	-	-	-	-	-	-	-	-	-	-
Mansfield Township, Precinct 2	-	-	-	-	-	-	-	-	-	-
Mastodon Township, Precinct 1	-	-	-	-	-	-	-	-	-	-
Mastodon Township, Precinct 2	-	-	-	-	-	-	-	-	-	-
Stambaugh Township, Precinct 1	-	-	-	-	-	-	-	-	-	-
Total	574	171	7	7	100.00%	493	144	5	5	100.00%

Statement of Votes Cast
Iron County, MI
2012 General Primary
SOVC For Jurisdiction Wide, All Counters, All Races

	DEM C Iron Riv 3 Delegate						
	Reg. Voters	Times Counted	Total Votes	Ben Smith (DEM)		Write-In Votes	
Jurisdiction Wide							
City of Caspian, Precinct 1	-	-	-	-	-	-	-
City of Crystal Falls, Precinct 1	-	-	-	-	-	-	-
City of Gaastra, Precinct 1	-	-	-	-	-	-	-
City of Iron River, Precinct 1	-	-	-	-	-	-	-
City of Iron River, Precinct 2	-	-	-	-	-	-	-
City of Iron River, Precinct 3	508	127	64	62	96.88%	2	3.13%
City of Iron River, Precinct 4	-	-	-	-	-	-	-
Bates Township, Precinct 1	-	-	-	-	-	-	-
Crystal Falls Township, Precinct 1	-	-	-	-	-	-	-
Hematite Township, Precinct 1	-	-	-	-	-	-	-
Iron River Township, Precinct 1	-	-	-	-	-	-	-
Mansfield Township, Precinct 1	-	-	-	-	-	-	-
Mansfield Township, Precinct 2	-	-	-	-	-	-	-
Mastodon Township, Precinct 1	-	-	-	-	-	-	-
Mastodon Township, Precinct 2	-	-	-	-	-	-	-
Stambaugh Township, Precinct 1	-	-	-	-	-	-	-
Total	508	127	64	62	96.88%	2	3.13%

Statement of Votes Cast
Iron County, MI
2012 General Primary
SOVC For Jurisdiction Wide, All Counters, All Races

	DEM C Iron Riv 4 Delegate					DEM Bates 1 Delegate				
	Reg. Voters	Times Counted	Total Votes	Write-In Votes		Reg. Voters	Times Counted	Total Votes	Write-In Votes	
Jurisdiction Wide										
City of Caspian, Precinct 1	-	-	-	-	-	-	-	-	-	-
City of Crystal Falls, Precinct 1	-	-	-	-	-	-	-	-	-	-
City of Gaastra, Precinct 1	-	-	-	-	-	-	-	-	-	-
City of Iron River, Precinct 1	-	-	-	-	-	-	-	-	-	-
City of Iron River, Precinct 2	-	-	-	-	-	-	-	-	-	-
City of Iron River, Precinct 3	-	-	-	-	-	-	-	-	-	-
City of Iron River, Precinct 4	550	120	10	10	100.00%	-	-	-	-	-
Bates Township, Precinct 1	-	-	-	-	-	796	360	13	13	100.00%
Crystal Falls Township, Precinct 1	-	-	-	-	-	-	-	-	-	-
Hematite Township, Precinct 1	-	-	-	-	-	-	-	-	-	-
Iron River Township, Precinct 1	-	-	-	-	-	-	-	-	-	-
Mansfield Township, Precinct 1	-	-	-	-	-	-	-	-	-	-
Mansfield Township, Precinct 2	-	-	-	-	-	-	-	-	-	-
Mastodon Township, Precinct 1	-	-	-	-	-	-	-	-	-	-
Mastodon Township, Precinct 2	-	-	-	-	-	-	-	-	-	-
Stambaugh Township, Precinct 1	-	-	-	-	-	-	-	-	-	-
Total	550	120	10	10	100.00%	796	360	13	13	100.00%

Statement of Votes Cast
Iron County, MI
2012 General Primary
SOVC For Jurisdiction Wide, All Counters, All Races

	DEM Crys Falls 1 Delegate					DEM Hematite 1 Delegate				
	Reg. Voters	Times Counted	Total Votes	Write-In Votes		Reg. Voters	Times Counted	Total Votes	Write-In Votes	
Jurisdiction Wide										
City of Caspian, Precinct 1	-	-	-	-	-	-	-	-	-	-
City of Crystal Falls, Precinct 1	-	-	-	-	-	-	-	-	-	-
City of Gaastra, Precinct 1	-	-	-	-	-	-	-	-	-	-
City of Iron River, Precinct 1	-	-	-	-	-	-	-	-	-	-
City of Iron River, Precinct 2	-	-	-	-	-	-	-	-	-	-
City of Iron River, Precinct 3	-	-	-	-	-	-	-	-	-	-
City of Iron River, Precinct 4	-	-	-	-	-	-	-	-	-	-
Bates Township, Precinct 1	-	-	-	-	-	-	-	-	-	-
Crystal Falls Township, Precinct 1	1274	508	23	23	100.00%	-	-	-	-	-
Hematite Township, Precinct 1	-	-	-	-	-	255	87	2	2	100.00%
Iron River Township, Precinct 1	-	-	-	-	-	-	-	-	-	-
Mansfield Township, Precinct 1	-	-	-	-	-	-	-	-	-	-
Mansfield Township, Precinct 2	-	-	-	-	-	-	-	-	-	-
Mastodon Township, Precinct 1	-	-	-	-	-	-	-	-	-	-
Mastodon Township, Precinct 2	-	-	-	-	-	-	-	-	-	-
Stambaugh Township, Precinct 1	-	-	-	-	-	-	-	-	-	-
Total	1274	508	23	23	100.00%	255	87	2	2	100.00%

Statement of Votes Cast
Iron County, MI
2012 General Primary
SOVC For Jurisdiction Wide, All Counters, All Races

	DEM Iron Riv 1 Delegate					DEM Mansfield 1 Delegate				
	Reg. Voters	Times Counted	Total Votes	Write-In Votes		Reg. Voters	Times Counted	Total Votes	Write-In Votes	
Jurisdiction Wide										
City of Caspian, Precinct 1	-	-	-	-	-	-	-	-	-	-
City of Crystal Falls, Precinct 1	-	-	-	-	-	-	-	-	-	-
City of Gaastra, Precinct 1	-	-	-	-	-	-	-	-	-	-
City of Iron River, Precinct 1	-	-	-	-	-	-	-	-	-	-
City of Iron River, Precinct 2	-	-	-	-	-	-	-	-	-	-
City of Iron River, Precinct 3	-	-	-	-	-	-	-	-	-	-
City of Iron River, Precinct 4	-	-	-	-	-	-	-	-	-	-
Bates Township, Precinct 1	-	-	-	-	-	-	-	-	-	-
Crystal Falls Township, Precinct 1	-	-	-	-	-	-	-	-	-	-
Hematite Township, Precinct 1	-	-	-	-	-	-	-	-	-	-
Iron River Township, Precinct 1	934	361	13	13	100.00%	-	-	-	-	-
Mansfield Township, Precinct 1	-	-	-	-	-	219	72	0	0	-
Mansfield Township, Precinct 2	-	-	-	-	-	-	-	-	-	-
Mastodon Township, Precinct 1	-	-	-	-	-	-	-	-	-	-
Mastodon Township, Precinct 2	-	-	-	-	-	-	-	-	-	-
Stambaugh Township, Precinct 1	-	-	-	-	-	-	-	-	-	-
Total	934	361	13	13	100.00%	219	72	0	0	-

Statement of Votes Cast
Iron County, MI
2012 General Primary
SOVC For Jurisdiction Wide, All Counters, All Races

	DEM Mansfield 2 Delegate				DEM Mastodon 1 Delegate				
	Reg. Voters	Times Counted	Total Votes	Write-In Votes	Reg. Voters	Times Counted	Total Votes	Write-In Votes	
Jurisdiction Wide									
City of Caspian, Precinct 1	-	-	-	-	-	-	-	-	
City of Crystal Falls, Precinct 1	-	-	-	-	-	-	-	-	
City of Gaastra, Precinct 1	-	-	-	-	-	-	-	-	
City of Iron River, Precinct 1	-	-	-	-	-	-	-	-	
City of Iron River, Precinct 2	-	-	-	-	-	-	-	-	
City of Iron River, Precinct 3	-	-	-	-	-	-	-	-	
City of Iron River, Precinct 4	-	-	-	-	-	-	-	-	
Bates Township, Precinct 1	-	-	-	-	-	-	-	-	
Crystal Falls Township, Precinct 1	-	-	-	-	-	-	-	-	
Hematite Township, Precinct 1	-	-	-	-	-	-	-	-	
Iron River Township, Precinct 1	-	-	-	-	-	-	-	-	
Mansfield Township, Precinct 1	-	-	-	-	-	-	-	-	
Mansfield Township, Precinct 2	12	7	0	0	-	-	-	-	
Mastodon Township, Precinct 1	-	-	-	-	474	167	7	7	100.00%
Mastodon Township, Precinct 2	-	-	-	-	-	-	-	-	
Stambaugh Township, Precinct 1	-	-	-	-	-	-	-	-	
Total	12	7	0	0	474	167	7	7	100.00%

Statement of Votes Cast
Iron County, MI
2012 General Primary
SOVC For Jurisdiction Wide, All Counters, All Races

	DEM Mastodon 2 Delegate					DEM Stambaugh 1 Delegate				
	Reg. Voters	Times Counted	Total Votes	Write-In Votes		Reg. Voters	Times Counted	Total Votes	Write-In Votes	
Jurisdiction Wide										
City of Caspian, Precinct 1	-	-	-	-	-	-	-	-	-	-
City of Crystal Falls, Precinct 1	-	-	-	-	-	-	-	-	-	-
City of Gaastra, Precinct 1	-	-	-	-	-	-	-	-	-	-
City of Iron River, Precinct 1	-	-	-	-	-	-	-	-	-	-
City of Iron River, Precinct 2	-	-	-	-	-	-	-	-	-	-
City of Iron River, Precinct 3	-	-	-	-	-	-	-	-	-	-
City of Iron River, Precinct 4	-	-	-	-	-	-	-	-	-	-
Bates Township, Precinct 1	-	-	-	-	-	-	-	-	-	-
Crystal Falls Township, Precinct 1	-	-	-	-	-	-	-	-	-	-
Hematite Township, Precinct 1	-	-	-	-	-	-	-	-	-	-
Iron River Township, Precinct 1	-	-	-	-	-	-	-	-	-	-
Mansfield Township, Precinct 1	-	-	-	-	-	-	-	-	-	-
Mansfield Township, Precinct 2	-	-	-	-	-	-	-	-	-	-
Mastodon Township, Precinct 1	-	-	-	-	-	-	-	-	-	-
Mastodon Township, Precinct 2	96	30	1	1	100.00%	-	-	-	-	-
Stambaugh Township, Precinct 1	-	-	-	-	-	1085	363	10	10	100.00%
Total	96	30	1	1	100.00%	1085	363	10	10	100.00%

Statement of Votes Cast
Iron County, MI
2012 General Primary
SOVC For Jurisdiction Wide, All Counters, All Races

	NP Hematite Library Board										
	Reg. Voters	Times Counted	Total Votes	Judith Cornelia		Beverley Dallafior		Chrissie Heimerl		Helen Rae Hord	
Jurisdiction Wide											
City of Caspian, Precinct 1	-	-	-	-	-	-	-	-	-	-	-
City of Crystal Falls, Precinct 1	-	-	-	-	-	-	-	-	-	-	-
City of Gaastra, Precinct 1	-	-	-	-	-	-	-	-	-	-	-
City of Iron River, Precinct 1	-	-	-	-	-	-	-	-	-	-	-
City of Iron River, Precinct 2	-	-	-	-	-	-	-	-	-	-	-
City of Iron River, Precinct 3	-	-	-	-	-	-	-	-	-	-	-
City of Iron River, Precinct 4	-	-	-	-	-	-	-	-	-	-	-
Bates Township, Precinct 1	-	-	-	-	-	-	-	-	-	-	-
Crystal Falls Township, Precinct 1	-	-	-	-	-	-	-	-	-	-	-
Hematite Township, Precinct 1	255	87	363	62	17.08%	60	16.53%	63	17.36%	60	16.53%
Iron River Township, Precinct 1	-	-	-	-	-	-	-	-	-	-	-
Mansfield Township, Precinct 1	-	-	-	-	-	-	-	-	-	-	-
Mansfield Township, Precinct 2	-	-	-	-	-	-	-	-	-	-	-
Mastodon Township, Precinct 1	-	-	-	-	-	-	-	-	-	-	-
Mastodon Township, Precinct 2	-	-	-	-	-	-	-	-	-	-	-
Stambaugh Township, Precinct 1	-	-	-	-	-	-	-	-	-	-	-
Total	255	87	363	62	17.08%	60	16.53%	63	17.36%	60	16.53%

Statement of Votes Cast
Iron County, MI
2012 General Primary
SOVC For Jurisdiction Wide, All Counters, All Races

	NP Hematite Library Board					
	Enola Lang		Tanya Stebbins		Write-In Votes	
Jurisdiction Wide						
City of Caspian, Precinct 1	-	-	-	-	-	-
City of Crystal Falls, Precinct 1	-	-	-	-	-	-
City of Gaastra, Precinct 1	-	-	-	-	-	-
City of Iron River, Precinct 1	-	-	-	-	-	-
City of Iron River, Precinct 2	-	-	-	-	-	-
City of Iron River, Precinct 3	-	-	-	-	-	-
City of Iron River, Precinct 4	-	-	-	-	-	-
Bates Township, Precinct 1	-	-	-	-	-	-
Crystal Falls Township, Precinct 1	-	-	-	-	-	-
Hematite Township, Precinct 1	60	16.53%	58	15.98%	0	0.00%
Iron River Township, Precinct 1	-	-	-	-	-	-
Mansfield Township, Precinct 1	-	-	-	-	-	-
Mansfield Township, Precinct 2	-	-	-	-	-	-
Mastodon Township, Precinct 1	-	-	-	-	-	-
Mastodon Township, Precinct 2	-	-	-	-	-	-
Stambaugh Township, Precinct 1	-	-	-	-	-	-
Total	60	16.53%	58	15.98%	0	0.00%

Statement of Votes Cast
Iron County, MI
2012 General Primary
SOVC For Jurisdiction Wide, All Counters, All Races

	County Proposal						
	Reg. Voters	Times Counted	Total Votes	YES		NO	
Jurisdiction Wide							
City of Caspian, Precinct 1	632	188	124	53	42.74%	71	57.26%
City of Crystal Falls, Precinct 1	1290	429	355	237	66.76%	118	33.24%
City of Gaastra, Precinct 1	269	108	87	51	58.62%	36	41.38%
City of Iron River, Precinct 1	574	171	146	80	54.79%	66	45.21%
City of Iron River, Precinct 2	493	144	124	83	66.94%	41	33.06%
City of Iron River, Precinct 3	508	127	108	75	69.44%	33	30.56%
City of Iron River, Precinct 4	550	120	100	63	63.00%	37	37.00%
Bates Township, Precinct 1	796	360	230	121	52.61%	109	47.39%
Crystal Falls Township, Precinct 1	1274	508	418	213	50.96%	205	49.04%
Hematite Township, Precinct 1	255	87	77	42	54.55%	35	45.45%
Iron River Township, Precinct 1	934	361	281	141	50.18%	140	49.82%
Mansfield Township, Precinct 1	219	72	57	37	64.91%	20	35.09%
Mansfield Township, Precinct 2	12	7	7	4	57.14%	3	42.86%
Mastodon Township, Precinct 1	474	167	130	60	46.15%	70	53.85%
Mastodon Township, Precinct 2	96	30	30	12	40.00%	18	60.00%
Stambaugh Township, Precinct 1	1085	363	297	183	61.62%	114	38.38%
Total	9461	3242	2571	1455	56.59%	1116	43.41%

Statement of Votes Cast
Iron County, MI
2012 General Primary
SOVC For Jurisdiction Wide, All Counters, All Races

	Forest Park School Prop						
	Reg. Voters	Times Counted	Total Votes	YES		NO	
Jurisdiction Wide							
City of Caspian, Precinct 1	-	-	-	-	-	-	-
City of Crystal Falls, Precinct 1	1290	429	367	228	62.13%	139	37.87%
City of Gaastra, Precinct 1	-	-	-	-	-	-	-
City of Iron River, Precinct 1	-	-	-	-	-	-	-
City of Iron River, Precinct 2	-	-	-	-	-	-	-
City of Iron River, Precinct 3	-	-	-	-	-	-	-
City of Iron River, Precinct 4	-	-	-	-	-	-	-
Bates Township, Precinct 1	-	-	-	-	-	-	-
Crystal Falls Township, Precinct 1	1274	508	459	230	50.11%	229	49.89%
Hematite Township, Precinct 1	255	87	77	35	45.45%	42	54.55%
Iron River Township, Precinct 1	-	-	-	-	-	-	-
Mansfield Township, Precinct 1	219	72	53	24	45.28%	29	54.72%
Mansfield Township, Precinct 2	12	7	5	2	40.00%	3	60.00%
Mastodon Township, Precinct 1	474	167	140	65	46.43%	75	53.57%
Mastodon Township, Precinct 2	96	30	27	7	25.93%	20	74.07%
Stambaugh Township, Precinct 1	-	-	-	-	-	-	-
Total	3620	1300	1128	591	52.39%	537	47.61%

THE WHOLE NUMBER OF VOTES GIVEN: REP US Senator
WAS 465 (OF WHICH)

Clark Durant (REP)	RECEIVED	94
Gary Glenn (REP)	RECEIVED	40
Randy Hekman (REP)	RECEIVED	51
Pete Hoekstra (REP)	RECEIVED	278
Write-In Votes	RECEIVED	2

THE WHOLE NUMBER OF VOTES GIVEN: REP D1 Rep in Congress
WAS 501 (OF WHICH)

Dan Benishek (REP)	RECEIVED	500
Write-In Votes	RECEIVED	1

THE WHOLE NUMBER OF VOTES GIVEN: REP D110 Representative
WAS 462 (OF WHICH)

Matt E. Huuki (REP)	RECEIVED	461
Write-In Votes	RECEIVED	1

THE WHOLE NUMBER OF VOTES GIVEN: REP Prosecuting Attorney
WAS 30 (OF WHICH)

Write-In Votes	RECEIVED	30

THE WHOLE NUMBER OF VOTES GIVEN: REP County Sheriff
WAS 30 (OF WHICH)

Write-In Votes	RECEIVED	30

THE WHOLE NUMBER OF VOTES GIVEN: REP County Clerk
WAS 24 (OF WHICH)

Write-In Votes	RECEIVED	24

THE WHOLE NUMBER OF VOTES GIVEN: REP County Treasurer
WAS 26 (OF WHICH)

Write-In Votes	RECEIVED	26

THE WHOLE NUMBER OF VOTES GIVEN: REP Register of Deeds
WAS 26 (OF WHICH)

Write-In Votes	RECEIVED	26

THE WHOLE NUMBER OF VOTES GIVEN: REP Mine Inspector
WAS 26 (OF WHICH)

Write-In Votes	RECEIVED	26

THE WHOLE NUMBER OF VOTES GIVEN: REP Road Commissioner
WAS 34 (OF WHICH)

Write-In Votes	RECEIVED	34

THE WHOLE NUMBER OF VOTES GIVEN: REP Drain Commissioner
WAS 23 (OF WHICH)

Write-In Votes	RECEIVED	23

THE WHOLE NUMBER OF VOTES GIVEN: REP D1 Commissioner
WAS 8 (OF WHICH)

Write-In Votes	RECEIVED	8

THE WHOLE NUMBER OF VOTES GIVEN: REP D2 Commissioner
WAS 9 (OF WHICH)

Write-In Votes	RECEIVED	9

THE WHOLE NUMBER OF VOTES GIVEN: REP D3 Commissioner
WAS 4 (OF WHICH)

Write-In Votes	RECEIVED	4

THE WHOLE NUMBER OF VOTES GIVEN: REP D4 Commissioner
WAS 2 (OF WHICH)

Write-In Votes	RECEIVED	2

THE WHOLE NUMBER OF VOTES GIVEN: REP D5 Commissioner
WAS 3 (OF WHICH)

Write-In Votes	RECEIVED	3

THE WHOLE NUMBER OF VOTES GIVEN: REP Bates Twp Supervisor
WAS 3 (OF WHICH)

Write-In Votes	RECEIVED	3

THE WHOLE NUMBER OF VOTES GIVEN: REP Bates Twp Clerk
WAS 39 (OF WHICH)

Marie Konoske (REP)	RECEIVED	38
Write-In Votes	RECEIVED	1

THE WHOLE NUMBER OF VOTES GIVEN: REP Bates Twp Treasurer
WAS 58 (OF WHICH)

Lisa M. Gasperini (REP)	RECEIVED	19
Teresa Nelson (REP)	RECEIVED	39
Write-In Votes	RECEIVED	0

THE WHOLE NUMBER OF VOTES GIVEN: REP Bates Twp Trustee
WAS 6 (OF WHICH)

Write-In Votes	RECEIVED	6

THE WHOLE NUMBER OF VOTES GIVEN: REP Bates Twp Constable
WAS 3 (OF WHICH)

Write-In Votes	RECEIVED	3

THE WHOLE NUMBER OF VOTES GIVEN: REP Crys Falls Twp Supervisor
WAS 3 (OF WHICH)

Write-In Votes	RECEIVED	3

THE WHOLE NUMBER OF VOTES GIVEN: REP Crys Falls Twp Clerk
WAS 3 (OF WHICH)

Write-In Votes	RECEIVED	3

THE WHOLE NUMBER OF VOTES GIVEN: REP Crys Falls Twp Treasurer
WAS 3 (OF WHICH)

Write-In Votes	RECEIVED	3

THE WHOLE NUMBER OF VOTES GIVEN: REP Crys Falls Twp Trustee
WAS 2 (OF WHICH)

Write-In Votes	RECEIVED	2

THE WHOLE NUMBER OF VOTES GIVEN: REP Hematite Twp Supervisor
WAS 1 (OF WHICH)

Write-In Votes	RECEIVED	1

THE WHOLE NUMBER OF VOTES GIVEN: REP Hematite Twp Clerk
WAS 0 (OF WHICH)

Write-In Votes	RECEIVED	0

THE WHOLE NUMBER OF VOTES GIVEN: REP Hematite Twp Treasurer
WAS 0 (OF WHICH)

Write-In Votes	RECEIVED	0

THE WHOLE NUMBER OF VOTES GIVEN: REP Hematite Twp Trustee
WAS 11 (OF WHICH)

Fred W. Hiltonen (REP)	RECEIVED	11
Write-In Votes	RECEIVED	0

THE WHOLE NUMBER OF VOTES GIVEN: REP Hematite Twp Constable
WAS 0 (OF WHICH)

Write-In Votes	RECEIVED	0

THE WHOLE NUMBER OF VOTES GIVEN: REP Iron Riv Twp Supervisor
WAS 68 (OF WHICH)

Scott Tarsi (REP)	RECEIVED	68
Write-In Votes	RECEIVED	0

THE WHOLE NUMBER OF VOTES GIVEN: REP Iron Riv Twp Clerk
WAS 2 (OF WHICH)

Write-In Votes	RECEIVED	2

THE WHOLE NUMBER OF VOTES GIVEN: REP Iron Riv Twp Treasurer
WAS 91 (OF WHICH)

Nancy K. Clements (REP)	RECEIVED	21
Sherri Tarsi (REP)	RECEIVED	22
Robert C. Tulppo (REP)	RECEIVED	48
Write-In Votes	RECEIVED	0

THE WHOLE NUMBER OF VOTES GIVEN: REP Iron Riv Twp Trustee
WAS 66 (OF WHICH)

Alden Froblom (REP)	RECEIVED	64
Write-In Votes	RECEIVED	2

THE WHOLE NUMBER OF VOTES GIVEN: REP Mansfield Twp Supervisor
WAS 1 (OF WHICH)

Write-In Votes	RECEIVED	1

THE WHOLE NUMBER OF VOTES GIVEN: REP Mansfield Twp Clerk
WAS 1 (OF WHICH)

Write-In Votes	RECEIVED	1

THE WHOLE NUMBER OF VOTES GIVEN: REP Mansfield Twp Treasurer
WAS 1 (OF WHICH)

Write-In Votes	RECEIVED	1

THE WHOLE NUMBER OF VOTES GIVEN: REP Mansfield Twp Trustee
WAS 30 (OF WHICH)

Arthur Bloomburg (REP)	RECEIVED	15
Joseph L. Olson (REP)	RECEIVED	15
Write-In Votes	RECEIVED	0

THE WHOLE NUMBER OF VOTES GIVEN: REP Mansfield Twp Constable
WAS 1 (OF WHICH)

Write-In Votes	RECEIVED	1

THE WHOLE NUMBER OF VOTES GIVEN: REP Mastodon Twp Supervisor WAS 0 (OF WHICH)

Write-In Votes	RECEIVED	0

THE WHOLE NUMBER OF VOTES GIVEN: REP Mastodon Twp Clerk WAS 22 (OF WHICH)

Janet Kudwa Lemke (REP)	RECEIVED	22
Write-In Votes	RECEIVED	0

THE WHOLE NUMBER OF VOTES GIVEN: REP Mastodon Twp Treasurer WAS 0 (OF WHICH)

Write-In Votes	RECEIVED	0

THE WHOLE NUMBER OF VOTES GIVEN: REP Mastodon Twp Trustee WAS 0 (OF WHICH)

Write-In Votes	RECEIVED	0

THE WHOLE NUMBER OF VOTES GIVEN: REP Stambaugh Twp Supervisor WAS 4 (OF WHICH)

Write-In Votes	RECEIVED	4

THE WHOLE NUMBER OF VOTES GIVEN: REP Stambaugh Twp Clerk WAS 3 (OF WHICH)

Write-In Votes	RECEIVED	3

THE WHOLE NUMBER OF VOTES GIVEN: REP Stambaugh Twp Treasurer WAS 37 (OF WHICH)

Sharon Rogers (REP)	RECEIVED	37
Write-In Votes	RECEIVED	0

THE WHOLE NUMBER OF VOTES GIVEN: REP Stambaugh Twp Trustee WAS 4 (OF WHICH)

Write-In Votes	RECEIVED	4

THE WHOLE NUMBER OF VOTES GIVEN: REP Stambaugh Twp Constable WAS 4 (OF WHICH)

Write-In Votes	RECEIVED	4

THE WHOLE NUMBER OF VOTES GIVEN: REP C Caspian 1 Delegate WAS 17 (OF WHICH)

Alan Arcand (REP)	RECEIVED	17

Write-In Votes	RECEIVED	0

THE WHOLE NUMBER OF VOTES GIVEN: REP C Crys Falls 1 Delegate WAS 27 (OF WHICH)

Edward R. Chantiny (REP)	RECEIVED	25
Write-In Votes	RECEIVED	2

THE WHOLE NUMBER OF VOTES GIVEN: REP C Gaastra 1 Delegate WAS 0 (OF WHICH)

Write-In Votes	RECEIVED	0

THE WHOLE NUMBER OF VOTES GIVEN: REP C Iron Riv 1 Delegate WAS 3 (OF WHICH)

Write-In Votes	RECEIVED	3

THE WHOLE NUMBER OF VOTES GIVEN: REP C Iron Riv 2 Delegate WAS 1 (OF WHICH)

Write-In Votes	RECEIVED	1

THE WHOLE NUMBER OF VOTES GIVEN: REP C Iron Riv 3 Delegate WAS 16 (OF WHICH)

Erik Koenig (REP)	RECEIVED	16
Write-In Votes	RECEIVED	0

THE WHOLE NUMBER OF VOTES GIVEN: REP C Iron Riv 4 Delegate WAS 0 (OF WHICH)

Write-In Votes	RECEIVED	0

THE WHOLE NUMBER OF VOTES GIVEN: REP Bates 1 Delegate WAS 3 (OF WHICH)

Write-In Votes	RECEIVED	3

THE WHOLE NUMBER OF VOTES GIVEN: REP Crystal Falls 1 Delegate WAS 44 (OF WHICH)

Patricia Ashcraft (REP)	RECEIVED	44
Write-In Votes	RECEIVED	0

THE WHOLE NUMBER OF VOTES GIVEN: REP Hematite 1 Delegate WAS 0 (OF WHICH)

Write-In Votes	RECEIVED	0

THE WHOLE NUMBER OF VOTES GIVEN: REP Iron River 1 Delegate WAS 4 (OF WHICH)

Write-In Votes	RECEIVED	4

THE WHOLE NUMBER OF VOTES GIVEN: REP Mansfield 1 Delegate WAS 1 (OF WHICH)

Write-In Votes	RECEIVED	1

THE WHOLE NUMBER OF VOTES GIVEN: REP Mansfield 2 Delegate WAS 0 (OF WHICH)

Write-In Votes	RECEIVED	0

THE WHOLE NUMBER OF VOTES GIVEN: REP Mastodon 1 Delegate WAS 0 (OF WHICH)

Write-In Votes	RECEIVED	0

THE WHOLE NUMBER OF VOTES GIVEN: REP Mastodon 2 Delegate WAS 0 (OF WHICH)

Write-In Votes	RECEIVED	0

THE WHOLE NUMBER OF VOTES GIVEN: REP Stambaugh 1 Delegate WAS 35 (OF WHICH)

Aaron Mitchell (REP)	RECEIVED	35
Write-In Votes	RECEIVED	0

THE WHOLE NUMBER OF VOTES GIVEN: DEM US Senator WAS 1857 (OF WHICH)

Debbie Stabenow (DEM)	RECEIVED	1839
Write-In Votes	RECEIVED	18

THE WHOLE NUMBER OF VOTES GIVEN: DEM D1 Rep in Congress WAS 1746 (OF WHICH)

Gary McDowell (DEM)	RECEIVED	1728
Write-In Votes	RECEIVED	18

THE WHOLE NUMBER OF VOTES GIVEN: DEM D110 Representative WAS 2008 (OF WHICH)

Scott Dianda (DEM)	RECEIVED	1573
William D. Lucius (DEM)	RECEIVED	419
Write-In Votes	RECEIVED	16

THE WHOLE NUMBER OF VOTES GIVEN: DEM Prosecuting Attorney WAS 2076 (OF WHICH)

Melissa A. Powell (DEM)	RECEIVED	2045
Write-In Votes	RECEIVED	31

THE WHOLE NUMBER OF VOTES GIVEN: DEM County Sheriff
WAS 2620 (OF WHICH)

Donald W. Nordstrom (DEM)	RECEIVED	749
Mark Valesano (DEM)	RECEIVED	1871
Write-In Votes	RECEIVED	0

THE WHOLE NUMBER OF VOTES GIVEN: DEM County Clerk
WAS 2117 (OF WHICH)

Joan Luhtanen (DEM)	RECEIVED	2114
Write-In Votes	RECEIVED	3

THE WHOLE NUMBER OF VOTES GIVEN: DEM County Treasurer
WAS 2538 (OF WHICH)

Melanie Camps (DEM)	RECEIVED	1370
Punner Franzene (DEM)	RECEIVED	1162
Write-In Votes	RECEIVED	6

THE WHOLE NUMBER OF VOTES GIVEN: DEM Register of Deeds
WAS 2043 (OF WHICH)

Joetta M. Greig (DEM)	RECEIVED	2036
Write-In Votes	RECEIVED	7

THE WHOLE NUMBER OF VOTES GIVEN: DEM Mine Inspector
WAS 1976 (OF WHICH)

Tom Karvala (DEM)	RECEIVED	1967
Write-In Votes	RECEIVED	9

THE WHOLE NUMBER OF VOTES GIVEN: DEM Road Commissioner
WAS 2857 (OF WHICH)

Dan Germic (DEM)	RECEIVED	1081
Christopher Sholande (DEM)	RECEIVED	1767
Write-In Votes	RECEIVED	9

THE WHOLE NUMBER OF VOTES GIVEN: DEM Drain Commissioner
WAS 1959 (OF WHICH)

Tom Clark (DEM)	RECEIVED	1953
Write-In Votes	RECEIVED	6

THE WHOLE NUMBER OF VOTES GIVEN: DEM D1 Commissioner
WAS 607 (OF WHICH)

Patti A. Peretto (DEM)	RECEIVED	311
Wayne Wales (DEM)	RECEIVED	294
Write-In Votes	RECEIVED	2

THE WHOLE NUMBER OF VOTES GIVEN: DEM D2 Commissioner

WAS 504 (OF WHICH)

Jim Brennan (DEM)	RECEIVED	294
Roger Zanon (DEM)	RECEIVED	209
Write-In Votes	RECEIVED	1

THE WHOLE NUMBER OF VOTES GIVEN: DEM D3 Commissioner
WAS 211 (OF WHICH)

Rosalie A. King (DEM)	RECEIVED	198
Write-In Votes	RECEIVED	13

THE WHOLE NUMBER OF VOTES GIVEN: DEM D4 Commissioner
WAS 405 (OF WHICH)

Carl L. Lind (DEM)	RECEIVED	401
Write-In Votes	RECEIVED	4

THE WHOLE NUMBER OF VOTES GIVEN: DEM D5 Commissioner
WAS 498 (OF WHICH)

Beverly Camp (DEM)	RECEIVED	444
John L. Faccin (DEM)	RECEIVED	53
Write-In Votes	RECEIVED	1

THE WHOLE NUMBER OF VOTES GIVEN: DEM Bates Twp Supervisor
WAS 276 (OF WHICH)

Douglas L. Bonno (DEM)	RECEIVED	104
Grant Helgemo (DEM)	RECEIVED	171
Write-In Votes	RECEIVED	1

THE WHOLE NUMBER OF VOTES GIVEN: DEM Bates Twp Clerk
WAS 232 (OF WHICH)

Barbara J. Moncivais (DEM)	RECEIVED	230
Write-In Votes	RECEIVED	2

THE WHOLE NUMBER OF VOTES GIVEN: DEM Bates Twp Treasurer
WAS 7 (OF WHICH)

Write-In Votes	RECEIVED	7

THE WHOLE NUMBER OF VOTES GIVEN: DEM Bates Twp Trustee
WAS 331 (OF WHICH)

John Bobnock (DEM)	RECEIVED	156
Allan Wodzinski (DEM)	RECEIVED	175
Write-In Votes	RECEIVED	0

THE WHOLE NUMBER OF VOTES GIVEN: DEM Bates Twp Constable
WAS 225 (OF WHICH)

Brian Demboski (DEM)	RECEIVED	225
Write-In Votes	RECEIVED	0

THE WHOLE NUMBER OF VOTES GIVEN: DEM Crys Falls Twp Supervisor WAS 290 (OF WHICH)

Thomas L. Lesandrini (DEM)	RECEIVED	289
Write-In Votes	RECEIVED	1

THE WHOLE NUMBER OF VOTES GIVEN: DEM Crys Falls Twp Clerk WAS 315 (OF WHICH)

Nancy A. Niemi (DEM)	RECEIVED	315
Write-In Votes	RECEIVED	0

THE WHOLE NUMBER OF VOTES GIVEN: DEM Crys Falls Twp Treasurer WAS 312 (OF WHICH)

Mary S. Dalpra (DEM)	RECEIVED	311
Write-In Votes	RECEIVED	1

THE WHOLE NUMBER OF VOTES GIVEN: DEM Crys Falls Twp Trustee WAS 268 (OF WHICH)

Diane Kut (DEM)	RECEIVED	267
Write-In Votes	RECEIVED	1

THE WHOLE NUMBER OF VOTES GIVEN: DEM Hematite Twp Supervisor WAS 56 (OF WHICH)

Bruce J. Tusa (DEM)	RECEIVED	53
Write-In Votes	RECEIVED	3

THE WHOLE NUMBER OF VOTES GIVEN: DEM Hematite Twp Clerk WAS 53 (OF WHICH)

Tanya Hiltonen (DEM)	RECEIVED	53
Write-In Votes	RECEIVED	0

THE WHOLE NUMBER OF VOTES GIVEN: DEM Hematite Twp Treasurer WAS 56 (OF WHICH)

Katherine Jacobson (DEM)	RECEIVED	56
Write-In Votes	RECEIVED	0

THE WHOLE NUMBER OF VOTES GIVEN: DEM Hematite Twp Trustee WAS 54 (OF WHICH)

Bonnie J. Ketola (DEM)	RECEIVED	53
Write-In Votes	RECEIVED	1

THE WHOLE NUMBER OF VOTES GIVEN: DEM Hematite Twp Constable WAS 56 (OF WHICH)

Wayne R. Maki (DEM)	RECEIVED	54
Write-In Votes	RECEIVED	2

THE WHOLE NUMBER OF VOTES GIVEN: DEM Iron Riv Twp Supervisor WAS 176 (OF WHICH)

Mark Polley (DEM)	RECEIVED	172
Write-In Votes	RECEIVED	4

THE WHOLE NUMBER OF VOTES GIVEN: DEM Iron Riv Twp Clerk WAS 242 (OF WHICH)

Amber Laturi (DEM)	RECEIVED	158
Dawn Pisoni (DEM)	RECEIVED	84
Write-In Votes	RECEIVED	0

THE WHOLE NUMBER OF VOTES GIVEN: DEM Iron Riv Twp Treasurer WAS 8 (OF WHICH)

Write-In Votes	RECEIVED	8

THE WHOLE NUMBER OF VOTES GIVEN: DEM Iron Riv Twp Trustee WAS 280 (OF WHICH)

Kenneth G. Piwarski (DEM)	RECEIVED	125
Mike Sheehy (DEM)	RECEIVED	155
Write-In Votes	RECEIVED	0

THE WHOLE NUMBER OF VOTES GIVEN: DEM Mansfield Twp Supervisor WAS 33 (OF WHICH)

Richard Dryjanski (DEM)	RECEIVED	33
Write-In Votes	RECEIVED	0

THE WHOLE NUMBER OF VOTES GIVEN: DEM Mansfield Twp Clerk WAS 36 (OF WHICH)

Tara Peterson (DEM)	RECEIVED	36
Write-In Votes	RECEIVED	0

THE WHOLE NUMBER OF VOTES GIVEN: DEM Mansfield Twp Treasurer WAS 38 (OF WHICH)

Patricia A. Dishaw (DEM)	RECEIVED	38
Write-In Votes	RECEIVED	0

THE WHOLE NUMBER OF VOTES GIVEN: DEM Mansfield Twp Trustee WAS 31 (OF WHICH)

Pam Minerick (DEM)	RECEIVED	31
Write-In Votes	RECEIVED	0

THE WHOLE NUMBER OF VOTES GIVEN: DEM Mansfield Twp Constable
WAS 0 (OF WHICH)

Write-In Votes	RECEIVED	0

THE WHOLE NUMBER OF VOTES GIVEN: DEM Mastodon Twp Supervisor
WAS 131 (OF WHICH)

Frank Siewiorek (DEM)	RECEIVED	129
Write-In Votes	RECEIVED	2

THE WHOLE NUMBER OF VOTES GIVEN: DEM Mastodon Twp Clerk
WAS 8 (OF WHICH)

Write-In Votes	RECEIVED	8

THE WHOLE NUMBER OF VOTES GIVEN: DEM Mastodon Twp Treasurer
WAS 124 (OF WHICH)

Sheri L. Skrzyniarz (DEM)	RECEIVED	123
Write-In Votes	RECEIVED	1

THE WHOLE NUMBER OF VOTES GIVEN: DEM Mastodon Twp Trustee
WAS 193 (OF WHICH)

Raymond Kudwa (DEM)	RECEIVED	82
David Stanek (DEM)	RECEIVED	109
Write-In Votes	RECEIVED	2

THE WHOLE NUMBER OF VOTES GIVEN: DEM Stambaugh Twp Supervisor
WAS 219 (OF WHICH)

Eugene Pellizzaro (DEM)	RECEIVED	217
Write-In Votes	RECEIVED	2

THE WHOLE NUMBER OF VOTES GIVEN: DEM Stambaugh Twp Clerk
WAS 231 (OF WHICH)

Theresa Baumgartner (DEM)	RECEIVED	231
Write-In Votes	RECEIVED	0

THE WHOLE NUMBER OF VOTES GIVEN: DEM Stambaugh Twp Treasurer
WAS 4 (OF WHICH)

Write-In Votes	RECEIVED	4

THE WHOLE NUMBER OF VOTES GIVEN: DEM Stambaugh Twp Trustee
WAS 437 (OF WHICH)

Julius Bonel (DEM)	RECEIVED	116
George Brunswick (DEM)	RECEIVED	121
Kevin S. Isaacson (DEM)	RECEIVED	199
Write-In Votes	RECEIVED	1

THE WHOLE NUMBER OF VOTES GIVEN: DEM Stambaugh Twp Constable WAS 342 (OF WHICH)

Shelly Losey (DEM)	RECEIVED	165
Gary Stolberg (DEM)	RECEIVED	176
Write-In Votes	RECEIVED	1

THE WHOLE NUMBER OF VOTES GIVEN: DEM C Caspian 1 Delegate WAS 121 (OF WHICH)

Bonnie Goodman Passa (DEM)	RECEIVED	119
Write-In Votes	RECEIVED	2

THE WHOLE NUMBER OF VOTES GIVEN: DEM C Crys Falls 1 Delegate WAS 21 (OF WHICH)

Write-In Votes	RECEIVED	21

THE WHOLE NUMBER OF VOTES GIVEN: DEM C Gaastra 1 Delegate WAS 8 (OF WHICH)

Write-In Votes	RECEIVED	8

THE WHOLE NUMBER OF VOTES GIVEN: DEM C Iron Riv 1 Delegate WAS 7 (OF WHICH)

Write-In Votes	RECEIVED	7

THE WHOLE NUMBER OF VOTES GIVEN: DEM C Iron Riv 2 Delegate WAS 5 (OF WHICH)

Write-In Votes	RECEIVED	5

THE WHOLE NUMBER OF VOTES GIVEN: DEM C Iron Riv 3 Delegate WAS 64 (OF WHICH)

Ben Smith (DEM)	RECEIVED	62
Write-In Votes	RECEIVED	2

THE WHOLE NUMBER OF VOTES GIVEN: DEM C Iron Riv 4 Delegate WAS 10 (OF WHICH)

Write-In Votes	RECEIVED	10

THE WHOLE NUMBER OF VOTES GIVEN: DEM Bates 1 Delegate WAS 13 (OF WHICH)

Write-In Votes	RECEIVED	13

THE WHOLE NUMBER OF VOTES GIVEN: DEM Crys Falls 1 Delegate WAS 23 (OF WHICH)

Write-In Votes	RECEIVED	23

THE WHOLE NUMBER OF VOTES GIVEN: DEM Hematite 1 Delegate WAS 2 (OF WHICH)

Write-In Votes	RECEIVED	2

THE WHOLE NUMBER OF VOTES GIVEN: DEM Iron Riv 1 Delegate WAS 13 (OF WHICH)

Write-In Votes	RECEIVED	13

THE WHOLE NUMBER OF VOTES GIVEN: DEM Mansfield 1 Delegate WAS 0 (OF WHICH)

Write-In Votes	RECEIVED	0

THE WHOLE NUMBER OF VOTES GIVEN: DEM Mansfield 2 Delegate WAS 0 (OF WHICH)

Write-In Votes	RECEIVED	0

THE WHOLE NUMBER OF VOTES GIVEN: DEM Mastodon 1 Delegate WAS 7 (OF WHICH)

Write-In Votes	RECEIVED	7

THE WHOLE NUMBER OF VOTES GIVEN: DEM Mastodon 2 Delegate WAS 1 (OF WHICH)

Write-In Votes	RECEIVED	1

THE WHOLE NUMBER OF VOTES GIVEN: DEM Stambaugh 1 Delegate WAS 10 (OF WHICH)

Write-In Votes	RECEIVED	10

THE WHOLE NUMBER OF VOTES GIVEN: NP Hematite Library Board WAS 363 (OF WHICH)

Judith Cornelia	RECEIVED	62
Beverley Dallafior	RECEIVED	60
Chrissie Heimerl	RECEIVED	63
Helen Rae Hord	RECEIVED	60
Enola Lang	RECEIVED	60
Tanya Stebbins	RECEIVED	58
Write-In Votes	RECEIVED	0

THE WHOLE NUMBER OF VOTES GIVEN: County Proposal WAS 2571 (OF WHICH)

YES	RECEIVED	1455
NO	RECEIVED	1116

THE WHOLE NUMBER OF VOTES GIVEN: Forest Park School Prop
WAS 1128 (OF WHICH)

YES	RECEIVED	591
NO	RECEIVED	537

2012_Primary_Aug07_E

August 7, 2012

Summary Report

Isabella County

Accumulated Totals

Registration & Turnout		0	Voters
Election Day Turnout		6,425	0.00%
Election Day Manual Entry Turnout		4	0.00%
County Clerk Turnout		0	0.00%
AV Voting Locations Turnout		0	0.00%
	Total ...	6,429	0.00%
REP - United States Senator	(29)	29/29	100.00%
Under Votes: 684			
Over Votes: 1			
Clark Durant		1,671	39.91%
Gary Glenn		276	6.59%
Randy Hekman		255	6.09%
Pete Hoekstra		1,971	47.07%
Write-In		14	0.33%
	Total ...	4,187	100.00%
REP - Representative in Congress 4th District	(29)	29/29	100.00%
Under Votes: 973			
Over Votes: 1			
Dave Camp		3,831	98.79%
Write-In		47	1.21%
	Total ...	3,878	100.00%
REP - State Representative 99th District	(29)	29/29	100.00%
Under Votes: 953			
Over Votes: 2			
Kevin Cotter		3,857	98.97%
Write-In		40	1.03%
	Total ...	3,897	100.00%
REP - Isabella County Prosecuting Attorney	(29)	29/29	100.00%
Under Votes: 532			
Over Votes: 2			
Risa Scully		2,818	65.22%
Tom Weiss		1,498	34.67%
Write-In		5	0.12%
	Total ...	4,321	100.00%
REP - Isabella County Sheriff	(29)	29/29	100.00%
Under Votes: 193			
Over Votes: 1			
Robert Hall		999	21.43%
Leo Miodluszewski		3,659	78.50%
Write-In		3	0.06%
	Total ...	4,661	100.00%
REP - Isabella County Clerk	(29)	29/29	100.00%
Under Votes: 425			
Over Votes: 1			
Paul J. Hawkins		798	18.02%
Minde B. Lux		1,939	43.78%
Lou Ann Schmidt		711	16.05%
Kim Yates		977	22.06%
Write-In		4	0.09%
	Total ...	4,429	100.00%
REP - Isabella County Treasurer	(29)	29/29	100.00%
Under Votes: 967			
Over Votes: 1			
Steven W. Pickens		3,855	99.18%
Write-In		32	0.82%
	Total ...	3,887	100.00%
REP - Isabella County Register of Deeds	(29)	29/29	100.00%
Under Votes: 550			
Over Votes: 2			
Kirk S. Arndt		544	12.64%
Stephen W. Fox II		656	15.25%
Karen R. Jackson		1,852	43.04%
Alaina Leemaster Wills		1,246	28.96%
Write-In		5	0.12%
	Total ...	4,303	100.00%
REP - Isabella County Road Commissioner - 6 Year	(29)	29/29	100.00%
Under Votes: 6217			
Over Votes: 2			
David L. Livermore		3,454	99.00%
Write-In		35	1.00%
	Total ...	3,489	100.00%
REP - Isabella County Drain Commissioner	(29)	29/29	100.00%
Under Votes: 4578			
Over Votes: 0			
Write-In		277	100.00%
	Total ...	277	100.00%
REP - County Commissioner District 1	(7)	7/7	100.00%
Under Votes: 209			
Over Votes: 0			
George A. Green		768	99.87%
Write-In		1	0.13%
	Total ...	769	100.00%
REP - County Commissioner District 2	(6)	6/6	100.00%
Under Votes: 1015			
Over Votes: 0			
Write-In		40	100.00%
	Total ...	40	100.00%
REP - County Commissioner District 3	(5)	5/5	100.00%
Under Votes: 280			
Over Votes: 0			
Roger L. Trudell		692	99.28%
Write-In		5	0.72%
	Total ...	697	100.00%

REP - County Commissioner District 4	(4)	4/4	100.00%
Under Votes: 178			
Over Votes: 0			
Jim Horton		482	99.59%
Write-In		2	0.41%
	Total ...	484	100.00%
REP - County Commissioner District 5	(3)	3/3	100.00%
Under Votes: 422			
Over Votes: 0			
Write-In		19	100.00%
	Total ...	19	100.00%
REP - County Commissioner District 6	(4)	4/4	100.00%
Under Votes: 567			
Over Votes: 0			
Write-In		29	100.00%
	Total ...	29	100.00%
REP - County Commissioner District 7	(2)	2/2	100.00%
Under Votes: 162			
Over Votes: 0			
Write-In		4	100.00%
	Total ...	4	100.00%
REP - City of Mt Pleasant Precinct 1 Delegate (Rep)	(1)	1/1	100.00%
Under Votes: 152			
Over Votes: 0			
Jane M. Aldersink		58	15.55%
Bill Caul		115	30.83%
Sandy Caul		108	28.95%
Kana Degen		27	7.24%
Kendra Pearsall		65	17.43%
Write-In		0	0.00%
	Total ...	373	100.00%
REP - City of Mt Pleasant Precinct 2 Delegate (Rep)	(1)	1/1	100.00%
Under Votes: 274			
Over Votes: 0			
Ben Greene		100	98.04%
Write-In		2	1.96%
	Total ...	102	100.00%
REP - City of Mt Pleasant Precinct 3 Delegate (Rep)	(1)	1/1	100.00%
Under Votes: 564			
Over Votes: 0			
Matthew Golden		140	49.12%
Jackie Hull		136	47.72%
Write-In		9	3.16%
	Total ...	285	100.00%
REP - City of Mt Pleasant Precinct 4 Delegate (Rep)	(1)	1/1	100.00%
Under Votes: 430			
Over Votes: 0			
Rose Averitte		64	39.51%
Minde B. Lux		97	59.88%
Write-In		1	0.62%
	Total ...	162	100.00%
REP - City of Mt Pleasant Precinct 5 Delegate (Rep)	(1)	1/1	100.00%
Under Votes: 492			
Over Votes: 0			
Write-In		3	100.00%
	Total ...	3	100.00%
REP - City of Mt Pleasant Precinct 6 Delegate (Rep)	(1)	1/1	100.00%
Under Votes: 476			
Over Votes: 0			
Jacob Szatala		82	97.62%
Write-In		2	2.38%
	Total ...	84	100.00%
REP - City of Mt Pleasant Precinct 7 Delegates (Rep)	(1)	1/1	100.00%
Under Votes: 72			
Over Votes: 0			
Gladys M. Mitchell		39	48.43%
Katelyn Ann Williams		45	53.57%
Write-In		0	0.00%
	Total ...	84	100.00%
REP - Broomfield Township Supervisor	(1)	1/1	100.00%
Under Votes: 35			
Over Votes: 0			
Christy A. Mathewson		133	99.25%
Write-In		1	0.75%
	Total ...	134	100.00%
REP - Broomfield Township Clerk	(1)	1/1	100.00%
Under Votes: 24			
Over Votes: 1			
Linda E. Howard		143	99.31%
Write-In		1	0.69%
	Total ...	144	100.00%
REP - Broomfield Township Treasurer	(1)	1/1	100.00%
Under Votes: 39			
Over Votes: 0			
Helen Shanteau		129	99.23%
Write-In		1	0.77%
	Total ...	130	100.00%
REP - Broomfield Township Trustees	(1)	1/1	100.00%
Under Votes: 127			
Over Votes: 0			
Darla M. Lobert		105	49.76%

REP - Broomfield Township Trustees (continued...)	(1)	1/1	100.00%
Neil R. Strong		106	50.24%
Write-In		0	0.00%
	Total ...	211	100.00%
REP - Broomfield Township Delegate (Rep)	(1)	1/1	100.00%
Under Votes: 675			
Over Votes: 0			
Write-In		1	100.00%
	Total ...	1	100.00%
REP - Chippewa Township Supervisor	(2)	2/2	100.00%
Under Votes: 237			
Over Votes: 0			
Write-In		6	100.00%
	Total ...	6	100.00%
REP - Chippewa Township Clerk	(2)	2/2	100.00%
Under Votes: 240			
Over Votes: 0			
Write-In		3	100.00%
	Total ...	3	100.00%
REP - Chippewa Township Treasurer	(2)	2/2	100.00%
Under Votes: 240			
Over Votes: 0			
Write-In		3	100.00%
	Total ...	3	100.00%
REP - Chippewa Township Trustees	(2)	2/2	100.00%
Under Votes: 232			
Over Votes: 0			
Clair Lapham		134	52.76%
Gary G. Sperry		117	46.06%
Write-In		3	1.18%
	Total ...	254	100.00%
REP - Chippewa Township Precinct 1 Delegate (Rep)	(1)	1/1	100.00%
Under Votes: 353			
Over Votes: 0			
Jay Michaud		99	99.00%
Write-In		1	1.00%
	Total ...	100	100.00%
REP - Chippewa Township Precinct 2 Delegate (Rep)	(1)	1/1	100.00%
Under Votes: 79			
Over Votes: 2			
Margaret Lapham		53	51.46%
Larry E. Miller		48	46.60%
Write-In		2	1.94%
	Total ...	103	100.00%
REP - Coe Township Supervisor	(2)	2/2	100.00%
Under Votes: 125			
Over Votes: 0			
Mary Kay Maas		318	99.07%
Write-In		3	0.93%
	Total ...	321	100.00%
REP - Coe Township Clerk	(2)	2/2	100.00%
Under Votes: 65			
Over Votes: 0			
Ann M. Ellis		128	33.07%
Patricia K. Sandel		253	65.40%
Write-In		2	0.52%
	Total ...	381	100.00%
REP - Coe Township Treasurer	(2)	2/2	100.00%
Under Votes: 117			
Over Votes: 0			
Teresa L. Meyer		326	99.09%
Write-In		3	0.91%
	Total ...	329	100.00%
REP - Coe Township Trustees	(2)	2/2	100.00%
Under Votes: 568			
Over Votes: 0			
Patrick Koester		301	99.01%
Write-In		3	0.99%
	Total ...	304	100.00%
REP - Coe Township Precinct 1 Delegate (Rep)	(1)	1/1	100.00%
Under Votes: 720			
Over Votes: 0			
Robert Hall		92	27.38%
Karen R. Jackson		108	32.14%
Matthew Showalter		135	40.18%
Write-In		1	0.30%
	Total ...	336	100.00%
REP - Coe Township Precinct 2 Delegate (Rep)	(1)	1/1	100.00%
Under Votes: 342			
Over Votes: 0			
Jerrod L. Crispin		94	46.08%
Fred Schmidt		108	52.94%
Write-In		2	0.98%
	Total ...	204	100.00%
REP - Coldwater Township Supervisor	(1)	1/1	100.00%
Under Votes: 66			
Over Votes: 0			
Write-In		2	100.00%
	Total ...	2	100.00%

REP - Coldwater Township Clerk	(1)	1/1	100.00%
Under Votes: 17			
Over Votes: 0			
Kim Godden		50	98.04%
Write-In		1	1.96%
	Total ...	51	100.00%

REP - Coldwater Township Treasurer	(1)	1/1	100.00%
Under Votes: 10			
Over Votes: 0			
Cathy L. Benedict		21	36.21%
Max Beutler		11	18.97%
Chris Wyman		26	44.83%
Write-In		0	0.00%
	Total ...	58	100.00%

REP - Coldwater Township Trustees	(1)	1/1	100.00%
Under Votes: 88			
Over Votes: 0			
Randy Hall		48	100.00%
Write-In		0	0.00%
	Total ...	48	100.00%

REP - Coldwater Township Delegate (Rep)	(1)	1/1	100.00%
Under Votes: 135			
Over Votes: 0			
Write-In		1	100.00%
	Total ...	1	100.00%

REP - Deerfield Township Supervisor	(2)	2/2	100.00%
Under Votes: 135			
Over Votes: 0			
Timothy Murphy		356	99.72%
Write-In		1	0.28%
	Total ...	357	100.00%

REP - Deerfield Township Clerk	(2)	2/2	100.00%
Under Votes: 145			
Over Votes: 0			
Walter M. Nelson		348	100.00%
Write-In		0	0.00%
	Total ...	348	100.00%

REP - Deerfield Township Treasurer	(2)	2/2	100.00%
Under Votes: 51			
Over Votes: 0			
Connie Lynch		230	52.15%
N. Lynne Wyatt		211	47.85%
Write-In		0	0.00%
	Total ...	441	100.00%

REP - Deerfield Township Trustees	(2)	2/2	100.00%
Under Votes: 452			
Over Votes: 0			
Alan Johns		258	48.12%
Randall Martin		273	51.32%
Write-In		3	0.56%
	Total ...	532	100.00%

REP - Deerfield Township Constable	(2)	2/2	100.00%
Under Votes: 491			
Over Votes: 0			
Write-In		1	100.00%
	Total ...	1	100.00%

REP - Deerfield Township Precinct 1 Delegate (Rep)	(1)	1/1	100.00%
Under Votes: 1255			
Over Votes: 0			
Lori Flynn Pittsley		180	50.00%
Mark Haben Pittsley		170	47.22%
Write-In		10	2.78%
	Total ...	360	100.00%

REP - Deerfield Township Precinct 2 Delegate (Rep)	(1)	1/1	100.00%
Under Votes: 387			
Over Votes: 0			
Frank S. Engler		119	99.17%
Write-In		1	0.83%
	Total ...	120	100.00%

REP - Denver Township Supervisor	(1)	1/1	100.00%
Under Votes: 28			
Over Votes: 0			
John J. Pedjac		80	98.77%
Write-In		1	1.23%
	Total ...	81	100.00%

REP - Denver Township Clerk	(1)	1/1	100.00%
Under Votes: 28			
Over Votes: 0			
Tammy L. Prout		81	100.00%
Write-In		0	0.00%
	Total ...	81	100.00%

REP - Denver Township Treasurer	(1)	1/1	100.00%
Under Votes: 105			
Over Votes: 0			
Write-In		4	100.00%
	Total ...	4	100.00%

REP - Denver Township Trustees	(1)	1/1	100.00%
Under Votes: 142			
Over Votes: 0			
Pamela K. Evans		78	100.00%

REP - Denver Township Trustees (continued...)	(0)	0/1	0.00%
Write-In		0	0.00%
	Total ...	76	100.00%
REP - Denver Township Delegate (Rep)	(1)	1/1	100.00%
Under Votes: 144			
Over Votes: 0			
Lois Mayer		74	100.00%
Write-In		0	0.00%
	Total ...	74	100.00%
REP - Fremont Township Supervisor	(1)	1/1	100.00%
Under Votes: 34			
Over Votes: 0			
Gerad Himebaugh		83	100.00%
Write-In		0	0.00%
	Total ...	83	100.00%
REP - Fremont Township Clerk	(1)	1/1	100.00%
Under Votes: 37			
Over Votes: 0			
John Schimmelmann		79	98.75%
Write-In		1	1.25%
	Total ...	80	100.00%
REP - Fremont Township Treasurer	(1)	1/1	100.00%
Under Votes: 32			
Over Votes: 0			
Shirlee Van Bonn		85	100.00%
Write-In		0	0.00%
	Total ...	85	100.00%
REP - Fremont Township Trustees	(1)	1/1	100.00%
Under Votes: 229			
Over Votes: 0			
Write-In		5	100.00%
	Total ...	5	100.00%
REP - Fremont Township Delegate (Rep)	(1)	1/1	100.00%
Under Votes: 283			
Over Votes: 0			
Donald Ecklund		66	97.06%
Write-In		2	2.94%
	Total ...	68	100.00%
REP - Gilmore Township Supervisor	(1)	1/1	100.00%
Under Votes: 36			
Over Votes: 0			
Vince Stark		92	98.92%
Write-In		1	1.08%
	Total ...	93	100.00%
REP - Gilmore Township Clerk	(1)	1/1	100.00%
Under Votes: 24			
Over Votes: 0			
Anita Pohl		104	99.05%
Write-In		1	0.95%
	Total ...	105	100.00%
REP - Gilmore Township Treasurer	(1)	1/1	100.00%
Under Votes: 35			
Over Votes: 0			
Patricia L. Marshall		94	100.00%
Write-In		0	0.00%
	Total ...	94	100.00%
REP - Gilmore Township Trustees	(1)	1/1	100.00%
Under Votes: 103			
Over Votes: 0			
Thomas G. Gibbs		69	44.52%
John McConnell		86	55.48%
Write-In		0	0.00%
	Total ...	155	100.00%
REP - Gilmore Township Delegate (Rep)	(1)	1/1	100.00%
Under Votes: 383			
Over Votes: 0			
Write-In		4	100.00%
	Total ...	4	100.00%
REP - Isabella Township Supervisor	(1)	1/1	100.00%
Under Votes: 168			
Over Votes: 0			
Write-In		5	100.00%
	Total ...	5	100.00%
REP - Isabella Township Clerk	(1)	1/1	100.00%
Under Votes: 187			
Over Votes: 0			
Write-In		6	100.00%
	Total ...	6	100.00%
REP - Isabella Township Treasurer	(1)	1/1	100.00%
Under Votes: 188			
Over Votes: 0			
Write-In		5	100.00%
	Total ...	5	100.00%
REP - Isabella Township Trustees	(1)	1/1	100.00%
Under Votes: 227			
Over Votes: 0			
Thomas Reihl		77	48.43%
Robert Walton		82	51.57%

REP - Isabella Township Trustees (continued...)	(0)	0/1	0.00%
Write-In		0	0.00%
	Total ...	159	100.00%
REP - Isabella Township Delegate (Rep)	(1)	1/1	100.00%
Under Votes: 672			
Over Votes: 0			
Richard Swindlehurst		94	94.00%
Write-In		6	6.00%
	Total ...	100	100.00%
REP - Lincoln Township Supervisor	(1)	1/1	100.00%
Under Votes: 232			
Over Votes: 0			
Write-In		11	100.00%
	Total ...	11	100.00%
REP - Lincoln Township Clerk	(1)	1/1	100.00%
Under Votes: 51			
Over Votes: 0			
Danielle M. Willoughby		192	100.00%
Write-In		0	0.00%
	Total ...	192	100.00%
REP - Lincoln Township Treasurer	(1)	1/1	100.00%
Under Votes: 54			
Over Votes: 0			
Clifford Lehner		189	100.00%
Write-In		0	0.00%
	Total ...	189	100.00%
REP - Lincoln Township Trustees	(1)	1/1	100.00%
Under Votes: 183			
Over Votes: 0			
Sally Bellinger		153	50.50%
James J. Willoughby		150	49.50%
Write-In		0	0.00%
	Total ...	303	100.00%
REP - Lincoln Township Delegate (Rep)	(1)	1/1	100.00%
Under Votes: 789			
Over Votes: 0			
Gale Willoughby		181	98.91%
Write-In		2	1.09%
	Total ...	183	100.00%
REP - Nottawa Township Supervisor	(1)	1/1	100.00%
Under Votes: 47			
Over Votes: 0			
Kory James Mindel		198	100.00%
Write-In		0	0.00%
	Total ...	198	100.00%
REP - Nottawa Township Clerk	(1)	1/1	100.00%
Under Votes: 38			
Over Votes: 0			
Judith Schumacher		209	100.00%
Write-In		0	0.00%
	Total ...	209	100.00%
REP - Nottawa Township Treasurer	(1)	1/1	100.00%
Under Votes: 44			
Over Votes: 0			
Carol Green		201	100.00%
Write-In		0	0.00%
	Total ...	201	100.00%
REP - Nottawa Township Trustees	(1)	1/1	100.00%
Under Votes: 92			
Over Votes: 0			
Thomas J. Fox		109	27.38%
Paul Gross		195	48.99%
James Kremsreiter		94	23.62%
Write-In		0	0.00%
	Total ...	398	100.00%
REP - Nottawa Township Constable	(1)	1/1	100.00%
Under Votes: 243			
Over Votes: 0			
Write-In		2	100.00%
	Total ...	2	100.00%
REP - Nottawa Township Delegate (Rep)	(1)	1/1	100.00%
Under Votes: 821			
Over Votes: 0			
Don Koontz		157	98.74%
Write-In		2	1.26%
	Total ...	159	100.00%
REP - Rolland Township Supervisor	(1)	1/1	100.00%
Under Votes: 94			
Over Votes: 0			
Write-In		2	100.00%
	Total ...	2	100.00%
REP - Rolland Township Clerk	(1)	1/1	100.00%
Under Votes: 94			
Over Votes: 0			
Write-In		2	100.00%
	Total ...	2	100.00%
REP - Rolland Township Treasurer	(1)	1/1	100.00%
Under Votes: 14			
Over Votes: 0			
Kimberly VanDeperre		82	100.00%

REP - Rolland Township Treasurer (continued...)	(0)	0/1	0.00%
Write-In		0	0.00%
	Total ...	82	100.00%
REP - Rolland Township Trustees	(1)	1/1	100.00%
Under Votes: 190			
Over Votes: 0			
Write-In		2	100.00%
	Total ...	2	100.00%
REP - Rolland Township Delegate (Rep)	(1)	1/1	100.00%
Under Votes: 286			
Over Votes: 0			
Write-In		2	100.00%
	Total ...	2	100.00%
REP - Sherman Township Supervisor	(1)	1/1	100.00%
Under Votes: 221			
Over Votes: 0			
Write-In		9	100.00%
	Total ...	9	100.00%
REP - Sherman Township Clerk	(1)	1/1	100.00%
Under Votes: 33			
Over Votes: 0			
Denise Livermore		196	99.49%
Write-In		1	0.51%
	Total ...	197	100.00%
REP - Sherman Township Treasurer	(1)	1/1	100.00%
Under Votes: 35			
Over Votes: 0			
Jane A. Chaffee		195	100.00%
Write-In		0	0.00%
	Total ...	195	100.00%
REP - Sherman Township Trustees	(1)	1/1	100.00%
Under Votes: 149			
Over Votes: 0			
Benn Johnson		162	52.09%
Ed Oplinger		149	47.91%
Write-In		0	0.00%
	Total ...	311	100.00%
REP - Sherman Township Constable	(1)	1/1	100.00%
Under Votes: 224			
Over Votes: 0			
Write-In		6	100.00%
	Total ...	6	100.00%
REP - Sherman Township Delegate (Rep)	(1)	1/1	100.00%
Under Votes: 598			
Over Votes: 0			
Richard John Fernandez		104	18.77%
Janice M. Grace		116	20.94%
Bob Matevich		117	21.12%
Kasey Thren		118	21.30%
Rhys Williams		99	17.87%
Write-In		0	0.00%
	Total ...	554	100.00%
REP - Union Township Supervisor	(3)	3/3	100.00%
Under Votes: 54			
Over Votes: 0			
Russ Atwood		335	61.99%
James Collin		205	37.92%
Write-In		1	0.18%
	Total ...	542	100.00%
REP - Union Township Clerk	(3)	3/3	100.00%
Under Votes: 80			
Over Votes: 0			
Margie Henry		364	70.54%
Kimberly M. Rice		152	29.46%
Write-In		0	0.00%
	Total ...	516	100.00%
REP - Union Township Treasurer	(3)	3/3	100.00%
Under Votes: 149			
Over Votes: 0			
Pamela J. Shovak		447	100.00%
Write-In		0	0.00%
	Total ...	447	100.00%
REP - Union Township Trustees	(3)	3/3	100.00%
Under Votes: 1678			
Over Votes: 0			
Roger Hauck		381	53.97%
Jeff Sweet		306	43.34%
Write-In		19	2.69%
	Total ...	706	100.00%
REP - Union Township Precinct 1 Delegate (Rep)	(1)	1/1	100.00%
Under Votes: 890			
Over Votes: 0			
Michael Ward Quakenbush		179	98.35%
Write-In		3	1.65%
	Total ...	182	100.00%
REP - Union Township Precinct 2 Delegate (Rep)	(1)	1/1	100.00%
Under Votes: 323			
Over Votes: 0			
Angela M. Davis		79	23.72%
Terry L. Davis		79	23.72%
John L. Hackman		86	25.83%
Ronda Haymaker		86	25.83%

REP - Union Township Precinct 2 Delegate (Rep) (continued...)	(1)	1/1	100.00%
Write-In		3	0.90%
	Total ...	333	100.00%
REP - Union Township Precinct 3 Delegate (Rep)	(1)	1/1	100.00%
Under Votes: 401			
Over Votes: 0			
Rebecca Bole		75	29.41%
Rick Bole		69	27.06%
Phillip R. Seybert		110	43.14%
Write-In		1	0.39%
	Total ...	255	100.00%
REP - Vernon Township Supervisor	(1)	1/1	100.00%
Under Votes: 27			
Over Votes: 0			
Jeffrey R. Bean		106	99.07%
Write-In		1	0.93%
	Total ...	107	100.00%
REP - Vernon Township Clerk	(1)	1/1	100.00%
Under Votes: 28			
Over Votes: 0			
Loren Cole		106	98.15%
Write-In		2	1.85%
	Total ...	108	100.00%
REP - Vernon Township Treasurer	(1)	1/1	100.00%
Under Votes: 28			
Over Votes: 0			
Stephanie Allen		108	100.00%
Write-In		0	0.00%
	Total ...	108	100.00%
REP - Vernon Township Trustees	(1)	1/1	100.00%
Under Votes: 83			
Over Votes: 0			
Jacob McConnell		93	50.27%
Michael J. Turner		92	49.73%
Write-In		0	0.00%
	Total ...	185	100.00%
REP - Vernon Township Delegate (Rep)	(1)	1/1	100.00%
Under Votes: 258			
Over Votes: 0			
Jeffrey R. Bean		89	32.01%
Kelly R. Bean		88	31.65%
Loren L. Cole		94	33.81%
Write-In		7	2.52%
	Total ...	278	100.00%
REP - Wise Township Supervisor	(1)	1/1	100.00%
Under Votes: 15			
Over Votes: 0			
Robert Moore		92	61.33%
Lee Ranck		57	38.00%
Write-In		1	0.67%
	Total ...	150	100.00%
REP - Wise Township Clerk	(1)	1/1	100.00%
Under Votes: 48			
Over Votes: 0			
Doris Methner		117	100.00%
Write-In		0	0.00%
	Total ...	117	100.00%
REP - Wise Township Treasurer	(1)	1/1	100.00%
Under Votes: 19			
Over Votes: 0			
Cynthia M. Dietsch		50	34.25%
Greg Jourdain		96	65.75%
Write-In		0	0.00%
	Total ...	146	100.00%
REP - Wise Township Trustees	(1)	1/1	100.00%
Under Votes: 141			
Over Votes: 0			
Travis R. Burgess		103	54.50%
Richard A. Los		86	45.50%
Write-In		0	0.00%
	Total ...	189	100.00%
REP - Wise Township Delegate (Rep)	(1)	1/1	100.00%
Under Votes: 494			
Over Votes: 0			
Write-In		1	100.00%
	Total ...	1	100.00%
REP - City of Clare Delegate (Rep)	(1)	1/1	100.00%
Under Votes: 3			
Over Votes: 0			
Write-In		0	0.00%
	Total ...	0	0.00%
DEM - United States Senator	(29)	29/29	100.00%
Under Votes: 95			
Over Votes: 0			
Debbie Stabenow		1,322	99.47%
Write-In		7	0.53%
	Total ...	1,329	100.00%
DEM - Representative in Congress 4th District	(29)	29/29	100.00%
Under Votes: 219			
Over Votes: 0			
Debra Freidell Wirth		1,201	99.67%

DEM - Representative in Congress 4th District (continued...)	(29)	29/29	100.00%
Write-In		4	0.33%
	Total ...	**1,205**	**100.00%**
DEM - State Representative 99th District	(29)	29/29	100.00%
Under Votes: 211			
Over Votes: 1			
Adam Lawrence		**1,208**	**99.67%**
Write-In		4	0.33%
	Total ...	**1,212**	**100.00%**
DEM - Isabella County Prosecuting Attorney	(29)	29/29	100.00%
Under Votes: 1319			
Over Votes: 0			
Write-In		**106**	**100.00%**
	Total ...	**106**	**100.00%**
DEM - Isabella County Sheriff	(29)	29/29	100.00%
Under Votes: 512			
Over Votes: 0			
Theodore Joseph Visner		**899**	**98.47%**
Write-In		14	1.53%
	Total ...	**913**	**100.00%**
DEM - Isabella County Clerk	(29)	29/29	100.00%
Under Votes: 1346			
Over Votes: 0			
Write-In		**79**	**100.00%**
	Total ...	**79**	**100.00%**
DEM - Isabella County Treasurer	(29)	29/29	100.00%
Under Votes: 1357			
Over Votes: 0			
Write-In		**68**	**100.00%**
	Total ...	**68**	**100.00%**
DEM - Isabella County Register of Deeds	(29)	29/29	100.00%
Under Votes: 1358			
Over Votes: 0			
Write-In		**67**	**100.00%**
	Total ...	**67**	**100.00%**
DEM - Isabella County Road Commissioner - 6 Year	(29)	29/29	100.00%
Under Votes: 1845			
Over Votes: 0			
Dean Kreiner		**1,197**	**99.34%**
Write-In		8	0.66%
	Total ...	**1,205**	**100.00%**
DEM - Isabella County Drain Commissioner	(29)	29/29	100.00%
Under Votes: 268			
Over Votes: 0			
Richard Jakubiec		**1,156**	**99.74%**
Write-In		3	0.26%
	Total ...	**1,159**	**100.00%**
DEM - County Commissioner District 1	(7)	7/7	100.00%
Under Votes: 160			
Over Votes: 0			
Write-In		**16**	**100.00%**
	Total ...	**16**	**100.00%**
DEM - County Commissioner District 2	(6)	6/6	100.00%
Under Votes: 35			
Over Votes: 0			
John Haupt		**150**	**58.37%**
Ron McDonald		107	41.63%
Write-In		0	0.00%
	Total ...	**257**	**100.00%**
DEM - County Commissioner District 3	(5)	5/5	100.00%
Under Votes: 41			
Over Votes: 0			
Tom Riley		**138**	**100.00%**
Write-In		0	0.00%
	Total ...	**138**	**100.00%**
DEM - County Commissioner District 4	(4)	4/4	100.00%
Under Votes: 81			
Over Votes: 0			
Jennifer Turner		**233**	**100.00%**
Write-In		0	0.00%
	Total ...	**233**	**100.00%**
DEM - County Commissioner District 5	(3)	3/3	100.00%
Under Votes: 19			
Over Votes: 0			
James S. Moreno		**170**	**100.00%**
Write-In		0	0.00%
	Total ...	**170**	**100.00%**
DEM - County Commissioner District 6	(4)	4/4	100.00%
Under Votes: 15			
Over Votes: 0			
David Ling		**164**	**100.00%**
Write-In		0	0.00%
	Total ...	**164**	**100.00%**
DEM - County Commissioner District 7	(2)	2/2	100.00%
Under Votes: 3			
Over Votes: 0			
Frances R. Lichtman		**73**	**100.00%**
Write-In		0	0.00%
	Total ...	**73**	**100.00%**

DEM - City of Mt Pleasant Precinct 1 Delegate (Dem)	(1)	1/1	100.00%
Under Votes: 183			
Over Votes: 0			
Susan Lenore Martin		59	54.13%
Robert Newby		48	44.04%
Write-In		2	1.83%
	Total ...	109	100.00%
DEM - City of Mt Pleasant Precinct 2 Delegate (Dem)	(1)	1/1	100.00%
Under Votes: 296			
Over Votes: 0			
Cheryl Jindeel		70	92.11%
Write-In		6	7.89%
	Total ...	76	100.00%
DEM - City of Mt Pleasant Precinct 3 Delegate (Dem)	(1)	1/1	100.00%
Under Votes: 41			
Over Votes: 2			
Alan Gaunt		35	23.18%
Sharon Gaunt		57	37.75%
Margie Williams		59	39.07%
Write-In		0	0.00%
	Total ...	151	100.00%
DEM - City of Mt Pleasant Precinct 4 Delegate (Dem)	(1)	1/1	100.00%
Under Votes: 159			
Over Votes: 0			
Laura Frey		48	38.10%
Charles Novitski		38	30.16%
Margaret Novitski		39	30.95%
Write-In		1	0.79%
	Total ...	126	100.00%
DEM - City of Mt Pleasant Precinct 5 Delegate (Dem)	(1)	1/1	100.00%
Under Votes: 99			
Over Votes: 0			
Linda H. Mason		36	100.00%
Write-In		0	0.00%
	Total ...	36	100.00%
DEM - City of Mt Pleasant Precinct 6 Delegate (Dem)	(1)	1/1	100.00%
Under Votes: 210			
Over Votes: 0			
Write-In		6	100.00%
	Total ...	6	100.00%
DEM - City of Mt Pleasant Precinct 7 Delegate (Dem)	(1)	1/1	100.00%
Under Votes: 23			
Over Votes: 0			
Joyce Henricks		22	95.65%
Write-In		1	4.35%
	Total ...	23	100.00%
DEM - Broomfield Township Supervisor	(1)	1/1	100.00%
Under Votes: 34			
Over Votes: 0			
Write-In		1	100.00%
	Total ...	1	100.00%
DEM - Broomfield Township Clerk	(1)	1/1	100.00%
Under Votes: 34			
Over Votes: 0			
Write-In		1	100.00%
	Total ...	1	100.00%
DEM - Broomfield Township Treasurer	(1)	1/1	100.00%
Under Votes: 34			
Over Votes: 0			
Write-In		1	100.00%
	Total ...	1	100.00%
DEM - Broomfield Township Trustees	(1)	1/1	100.00%
Under Votes: 43			
Over Votes: 0			
Thomas W. Montgomery Jr.		26	96.30%
Write-In		1	3.70%
	Total ...	27	100.00%
DEM - Broomfield Township Delegate (Dem)	(1)	1/1	100.00%
Under Votes: 81			
Over Votes: 0			
Joel Welty		22	91.67%
Write-In		2	8.33%
	Total ...	24	100.00%
DEM - Chippewa Township Supervisor	(2)	2/2	100.00%
Under Votes: 49			
Over Votes: 0			
Robert P. Smith		111	99.11%
Write-In		1	0.89%
	Total ...	112	100.00%
DEM - Chippewa Township Clerk	(2)	2/2	100.00%
Under Votes: 15			
Over Votes: 0			
Frances Ash		91	62.33%
Donna Carlson		55	37.67%
Write-In		0	0.00%
	Total ...	146	100.00%
DEM - Chippewa Township Treasurer	(2)	2/2	100.00%
Under Votes: 44			
Over Votes: 0			
Jan Gill		117	100.00%

DEM - Chippewa Township Treasurer (continued...)	(0)	0/2	0.00%
Write-In		0	0.00%
	Total ...	117	100.00%
DEM - Chippewa Township Trustees	(2)	2/2	100.00%
Under Votes: 98			
Over Votes: 0			
Gail L. Huber		81	36.16%
Robert A. Nagy		54	24.11%
Michelle Quakenbush		89	39.73%
Write-In		0	0.00%
	Total ...	224	100.00%
DEM - Chippewa Township Precinct 1 Delegate (Dem)	(1)	1/1	100.00%
Under Votes: 291			
Over Votes: 0			
Harrie Bleecker		61	100.00%
Write-In		0	0.00%
	Total ...	61	100.00%
DEM - Chippewa Township Precinct 2 Delegate (Dem)	(1)	1/1	100.00%
Under Votes: 215			
Over Votes: 0			
Write-In		4	100.00%
	Total ...	4	100.00%
DEM - Coe Township Supervisor	(2)	2/2	100.00%
Under Votes: 44			
Over Votes: 0			
Write-In		1	100.00%
	Total ...	1	100.00%
DEM - Coe Township Clerk	(2)	2/2	100.00%
Under Votes: 44			
Over Votes: 0			
Write-In		1	100.00%
	Total ...	1	100.00%
DEM - Coe Township Treasurer	(0)	0/2	0.00%
Under Votes: 45			
Over Votes: 0			
Write-In		0	0.00%
	Total ...	0	0.00%
DEM - Coe Township Trustees	(2)	2/2	100.00%
Under Votes: 55			
Over Votes: 0			
Joan Whitmore		35	100.00%
Write-In		0	0.00%
	Total ...	35	100.00%
DEM - Coe Township Precinct 1 Delegate (Dem)	(1)	1/1	100.00%
Under Votes: 55			
Over Votes: 0			
Joan Rasegan		20	100.00%
Write-In		0	0.00%
	Total ...	20	100.00%
DEM - Coe Township Precinct 2 Delegate (Dem)	(0)	0/1	0.00%
Under Votes: 40			
Over Votes: 0			
Write-In		0	0.00%
	Total ...	0	0.00%
DEM - Coldwater Township Supervisor	(1)	1/1	100.00%
Under Votes: 0			
Over Votes: 0			
James S. Dague		35	71.43%
Walter Manitleau		14	28.57%
Write-In		0	0.00%
	Total ...	49	100.00%
DEM - Coldwater Township Clerk	(1)	1/1	100.00%
Under Votes: 47			
Over Votes: 0			
Write-In		2	100.00%
	Total ...	2	100.00%
DEM - Coldwater Township Treasurer	(1)	1/1	100.00%
Under Votes: 48			
Over Votes: 0			
Write-In		1	100.00%
	Total ...	1	100.00%
DEM - Coldwater Township Trustees	(1)	1/1	100.00%
Under Votes: 58			
Over Votes: 0			
Michael Hartzler		40	100.00%
Write-In		0	0.00%
	Total ...	40	100.00%
DEM - Coldwater Township Delegate (Dem)	(1)	1/1	100.00%
Under Votes: 48			
Over Votes: 0			
Write-In		3	100.00%
	Total ...	3	100.00%
DEM - Deerfield Township Supervisor	(2)	2/2	100.00%
Under Votes: 91			
Over Votes: 0			
Write-In		4	100.00%
	Total ...	4	100.00%

DEM - Deerfield Township Clerk	(2)	2/2	100.00%
Under Votes: 91			
Over Votes: 0			
Write-In		4	100.00%
	Total ...	4	100.00%
DEM - Deerfield Township Treasurer	(2)	2/2	100.00%
Under Votes: 91			
Over Votes: 0			
Write-In		4	100.00%
	Total ...	4	100.00%
DEM - Deerfield Township Trustees	(2)	2/2	100.00%
Under Votes: 184			
Over Votes: 0			
Write-In		6	100.00%
	Total ...	6	100.00%
DEM - Deerfield Township Constable	(2)	2/2	100.00%
Under Votes: 91			
Over Votes: 0			
Write-In		4	100.00%
	Total ...	4	100.00%
DEM - Deerfield Township Precinct 1 Delegate (Dem)	(1)	1/1	100.00%
Under Votes: 154			
Over Votes: 0			
Alan J. Kilar		32	42.11%
Nancy J. White		44	57.89%
Write-In		0	0.00%
	Total ...	76	100.00%
DEM - Deerfield Township Precinct 2 Delegate (Dem)	(1)	1/1	100.00%
Under Votes: 32			
Over Votes: 0			
Tamara Cingano		12	31.58%
Toni Sessoms		26	68.42%
Write-In		0	0.00%
	Total ...	38	100.00%
DEM - Denver Township Supervisor	(1)	1/1	100.00%
Under Votes: 29			
Over Votes: 0			
Write-In		2	100.00%
	Total ...	2	100.00%
DEM - Denver Township Clerk	(1)	1/1	100.00%
Under Votes: 29			
Over Votes: 0			
Write-In		2	100.00%
	Total ...	2	100.00%
DEM - Denver Township Treasurer	(1)	1/1	100.00%
Under Votes: 6			
Over Votes: 0			
Monica Kampf-Carroll		25	100.00%
Write-In		0	0.00%
	Total ...	25	100.00%
DEM - Denver Township Trustees	(1)	1/1	100.00%
Under Votes: 38			
Over Votes: 0			
Jacqueline E. Curtis		24	100.00%
Write-In		0	0.00%
	Total ...	24	100.00%
DEM - Denver Township Delegate (Dem)	(1)	1/1	100.00%
Under Votes: 60			
Over Votes: 0			
Write-In		2	100.00%
	Total ...	2	100.00%
DEM - Fremont Township Supervisor	(1)	1/1	100.00%
Under Votes: 17			
Over Votes: 0			
Write-In		4	100.00%
	Total ...	4	100.00%
DEM - Fremont Township Clerk	(1)	1/1	100.00%
Under Votes: 17			
Over Votes: 0			
Write-In		4	100.00%
	Total ...	4	100.00%
DEM - Fremont Township Treasurer	(1)	1/1	100.00%
Under Votes: 17			
Over Votes: 0			
Write-In		4	100.00%
	Total ...	4	100.00%
DEM - Fremont Township Trustees	(1)	1/1	100.00%
Under Votes: 11			
Over Votes: 0			
Ruth Barrett		18	58.06%
Gary Curtiss		13	41.94%
Write-In		0	0.00%
	Total ...	31	100.00%
DEM - Fremont Township Delegate (Dem)	(1)	1/1	100.00%
Under Votes: 24			
Over Votes: 0			
Robert Lee		18	100.00%

DEM - Fremont Township Delegate (Dem) (continued...)	(0)	0/1	0.00%
Write-In		0	0.00%
	Total ...	18	100.00%
DEM - Gilmore Township Supervisor	(1)	1/1	100.00%
Under Votes: 23			
Over Votes: 0			
Write-In		2	100.00%
	Total ...	2	100.00%
DEM - Gilmore Township Clerk	(1)	1/1	100.00%
Under Votes: 23			
Over Votes: 0			
Write-In		2	100.00%
	Total ...	2	100.00%
DEM - Gilmore Township Treasurer	(1)	1/1	100.00%
Under Votes: 23			
Over Votes: 0			
Write-In		2	100.00%
	Total ...	2	100.00%
DEM - Gilmore Township Trustees	(1)	1/1	100.00%
Under Votes: 48			
Over Votes: 0			
Write-In		2	100.00%
	Total ...	2	100.00%
DEM - Gilmore Township Delegate (Dem)	(1)	1/1	100.00%
Under Votes: 48			
Over Votes: 0			
Write-In		2	100.00%
	Total ...	2	100.00%
DEM - Isabella Township Supervisor	(1)	1/1	100.00%
Under Votes: 33			
Over Votes: 0			
Write-In		3	100.00%
	Total ...	3	100.00%
DEM - Isabella Township Clerk	(1)	1/1	100.00%
Under Votes: 18			
Over Votes: 0			
Cara Lynch		20	100.00%
Write-In		0	0.00%
	Total ...	20	100.00%
DEM - Isabella Township Treasurer	(1)	1/1	100.00%
Under Votes: 14			
Over Votes: 0			
Leah Dysinger		21	95.45%
Write-In		1	4.55%
	Total ...	22	100.00%
DEM - Isabella Township Trustees	(1)	1/1	100.00%
Under Votes: 70			
Over Votes: 0			
Write-In		2	100.00%
	Total ...	2	100.00%
DEM - Isabella Township Delegate (Dem)	(1)	1/1	100.00%
Under Votes: 105			
Over Votes: 0			
Write-In		3	100.00%
	Total ...	3	100.00%
DEM - Lincoln Township Supervisor	(1)	1/1	100.00%
Under Votes: 4			
Over Votes: 0			
Thomas L. Ramon		21	100.00%
Write-In		0	0.00%
	Total ...	21	100.00%
DEM - Lincoln Township Clerk	(1)	1/1	100.00%
Under Votes: 24			
Over Votes: 0			
Write-In		1	100.00%
	Total ...	1	100.00%
DEM - Lincoln Township Treasurer	(1)	1/1	100.00%
Under Votes: 24			
Over Votes: 0			
Write-In		1	100.00%
	Total ...	1	100.00%
DEM - Lincoln Township Trustees	(1)	1/1	100.00%
Under Votes: 49			
Over Votes: 0			
Write-In		1	100.00%
	Total ...	1	100.00%
DEM - Lincoln Township Delegate (Dem)	(1)	1/1	100.00%
Under Votes: 74			
Over Votes: 0			
Write-In		1	100.00%
	Total ...	1	100.00%
DEM - Nottawa Township Supervisor	(1)	1/1	100.00%
Under Votes: 35			
Over Votes: 0			
Write-In		4	100.00%
	Total ...	4	100.00%

DEM - Nottawa Township Clerk	(1)	1/1	100.00%
Under Votes: 36			
Over Votes: 0			
Write-In		3	100.00%
	Total ...	3	100.00%
DEM - Nottawa Township Treasurer	(1)	1/1	100.00%
Under Votes: 38			
Over Votes: 0			
Write-In		3	100.00%
	Total ...	3	100.00%
DEM - Nottawa Township Trustees	(1)	1/1	100.00%
Under Votes: 73			
Over Votes: 0			
Write-In		5	100.00%
	Total ...	5	100.00%
DEM - Nottawa Township Constable	(1)	1/1	100.00%
Under Votes: 8			
Over Votes: 0			
George Flaugher		31	100.00%
Write-In		0	0.00%
	Total ...	31	100.00%
DEM - Nottawa Township Delegate (Dem)	(1)	1/1	100.00%
Under Votes: 111			
Over Votes: 0			
Write-In		6	100.00%
	Total ...	6	100.00%
DEM - Rolland Township Supervisor	(1)	1/1	100.00%
Under Votes: 8			
Over Votes: 0			
Daniel L. Shaw		44	97.78%
Write-In		1	2.22%
	Total ...	45	100.00%
DEM - Rolland Township Clerk	(1)	1/1	100.00%
Under Votes: 6			
Over Votes: 0			
Kathy Burdick		47	100.00%
Write-In		0	0.00%
	Total ...	47	100.00%
DEM - Rolland Township Treasurer	(0)	0/1	0.00%
Under Votes: 53			
Over Votes: 0			
Write-In		0	0.00%
	Total ...	0	0.00%
DEM - Rolland Township Trustees	(1)	1/1	100.00%
Under Votes: 22			
Over Votes: 0			
Brenda Lint		43	51.19%
Kevin S. Mitchell		41	48.81%
Write-In		0	0.00%
	Total ...	84	100.00%
DEM - Rolland Township Delegate (Dem)	(1)	1/1	100.00%
Under Votes: 21			
Over Votes: 0			
Rosalyn N. Nedry		24	28.24%
Errol Putman		25	29.41%
Carol Rard		36	42.35%
Write-In		0	0.00%
	Total ...	85	100.00%
DEM - Sherman Township Supervisor	(1)	1/1	100.00%
Under Votes: 7			
Over Votes: 0			
Bob Thompson		53	100.00%
Write-In		0	0.00%
	Total ...	53	100.00%
DEM - Sherman Township Clerk	(1)	1/1	100.00%
Under Votes: 58			
Over Votes: 0			
Write-In		2	100.00%
	Total ...	2	100.00%
DEM - Sherman Township Treasurer	(1)	1/1	100.00%
Under Votes: 58			
Over Votes: 0			
Write-In		2	100.00%
	Total ...	2	100.00%
DEM - Sherman Township Trustees	(1)	1/1	100.00%
Under Votes: 43			
Over Votes: 0			
Robert L. Barker		41	53.25%
Tom Nulty		35	45.45%
Write-In		1	1.30%
	Total ...	77	100.00%
DEM - Sherman Township Constable	(1)	1/1	100.00%
Under Votes: 58			
Over Votes: 0			
Write-In		2	100.00%
	Total ...	2	100.00%

DEM - Sherman Township Delegate (Dem)	(1)	1/1	100.00%
Under Votes: 185			
Over Votes: 0			
Robert L. Barker		48	87.27%
Write-In		7	12.73%
	Total ...	55	100.00%
DEM - Union Township Supervisor	(3)	3/3	100.00%
Under Votes: 40			
Over Votes: 0			
John Barker		224	100.00%
Write-In		0	0.00%
	Total ...	224	100.00%
DEM - Union Township Clerk	(3)	3/3	100.00%
Under Votes: 42			
Over Votes: 3			
Peter Gallinat		91	41.55%
Jerry Hilliard		128	58.45%
Write-In		0	0.00%
	Total ...	219	100.00%
DEM - Union Township Treasurer	(3)	3/3	100.00%
Under Votes: 60			
Over Votes: 0			
Sarvjit Chowdhary		204	100.00%
Write-In		0	0.00%
	Total ...	204	100.00%
DEM - Union Township Trustees	(3)	3/3	100.00%
Under Votes: 217			
Over Votes: 8			
Lisa Cody		103	12.39%
John Dinse		154	18.53%
Tim Lannen		137	16.49%
Bryan D. Mielke		175	21.06%
Phil Mikus		167	20.10%
John P. Verwey		95	11.43%
Write-In		0	0.00%
	Total ...	831	100.00%
DEM - Union Township Precinct 1 Delegate (Dem)	(1)	1/1	100.00%
Under Votes: 294			
Over Votes: 0			
John P. Wright		64	96.97%
Write-In		2	3.03%
	Total ...	66	100.00%
DEM - Union Township Precinct 2 Delegate (Dem)	(1)	1/1	100.00%
Under Votes: 335			
Over Votes: 0			
Laura M. Gonzales		90	94.74%
Write-In		5	5.26%
	Total ...	95	100.00%
DEM - Union Township Precinct 3 Delegate (Dem)	(1)	1/1	100.00%
Under Votes: 195			
Over Votes: 0			
Martha G. Logsdon		58	53.21%
Philip J. Squattrito		51	46.79%
Write-In		0	0.00%
	Total ...	109	100.00%
DEM - Vernon Township Supervisor	(1)	1/1	100.00%
Under Votes: 19			
Over Votes: 0			
Write-In		3	100.00%
	Total ...	3	100.00%
DEM - Vernon Township Clerk	(1)	1/1	100.00%
Under Votes: 20			
Over Votes: 0			
Write-In		2	100.00%
	Total ...	2	100.00%
DEM - Vernon Township Treasurer	(1)	1/1	100.00%
Under Votes: 20			
Over Votes: 0			
Write-In		2	100.00%
	Total ...	2	100.00%
DEM - Vernon Township Trustees	(1)	1/1	100.00%
Under Votes: 41			
Over Votes: 0			
Write-In		3	100.00%
	Total ...	3	100.00%
DEM - Vernon Township Delegate (Dem)	(1)	1/1	100.00%
Under Votes: 42			
Over Votes: 0			
Write-In		2	100.00%
	Total ...	2	100.00%
DEM - Wise Township Supervisor	(1)	1/1	100.00%
Under Votes: 21			
Over Votes: 0			
Write-In		1	100.00%
	Total ...	1	100.00%
DEM - Wise Township Clerk	(1)	1/1	100.00%
Under Votes: 21			
Over Votes: 0			
Write-In		1	100.00%
	Total ...	1	100.00%

DEM - Wise Township Treasurer	(1)	1/1	100.00%
Under Votes: 21			
Over Votes: 0			
Write-In		1	100.00%
	Total ...	1	100.00%
DEM - Wise Township Trustees	(1)	1/1	100.00%
Under Votes: 27			
Over Votes: 0			
Betsy Babosh		17	100.00%
Write-In		0	0.00%
	Total ...	17	100.00%
DEM - Wise Township Delegate (Dem)	(1)	1/1	100.00%
Under Votes: 43			
Over Votes: 0			
Write-In		1	100.00%
	Total ...	1	100.00%
DEM - City of Clare Delegate (Dem)	(1)	1/1	100.00%
Under Votes: 1			
Over Votes: 0			
Write-In		0	0.00%
	Total ...	0	0.00%
County Millage Renewal Proposal	(29)	29/29	100.00%
Under Votes: 637			
Over Votes: 0			
YES		3,715	64.14%
NO		2,077	35.86%
	Total ...	5,792	100.00%
County Transportation Millage Renewal Proposal	(29)	29/29	100.00%
Under Votes: 471			
Over Votes: 1			
YES		3,443	57.80%
NO		2,514	42.20%
	Total ...	5,957	100.00%
County Parks Millage Proposal	(29)	29/29	100.00%
Under Votes: 415			
Over Votes: 0			
YES		3,344	55.60%
NO		2,670	44.40%
	Total ...	6,014	100.00%
Coldwater Township Proposal	(1)	1/1	100.00%
Under Votes: 11			
Over Votes: 0			
YES		59	54.63%
NO		49	45.37%
	Total ...	108	100.00%
Deerfield Township Proposal	(2)	2/2	100.00%
Under Votes: 46			
Over Votes: 0			
YES		367	66.49%
NO		185	33.51%
	Total ...	552	100.00%
Fremont Township Proposal 1	(1)	1/1	100.00%
Under Votes: 5			
Over Votes: 0			
YES		95	69.85%
NO		41	30.15%
	Total ...	136	100.00%
Fremont Township Proposal 2	(1)	1/1	100.00%
Under Votes: 5			
Over Votes: 0			
YES		94	69.12%
NO		42	30.88%
	Total ...	136	100.00%

Election Summary Report
Jackson County, MI
2012 General Primary
Summary For Jurisdiction Wide, All Counters, All Races
Official Results of the August 7, 2012 Primary Election

Registered Voters 116219 - Cards Cast 24543 21.12% Num. Report Precinct 75 - Num. Reporting 75 100.00%

REP US Senator		REP Total	
Number of Precincts		63	
Precincts Reporting		63	100.0 %
Times Counted		23925/112806	21.2 %
Total Votes		14633	
Clark Durant	REP	5498	37.57%
Gary Glenn	REP	867	5.92%
Randy Hekman	REP	937	6.40%
Pete Hoekstra	REP	7266	49.65%
Write-in Votes		65	0.44%

REP D7 Rep in Congress		REP Total	
Number of Precincts		63	
Precincts Reporting		63	100.0 %
Times Counted		23925/112806	21.2 %
Total Votes		15288	
Dan Davis	REP	3626	23.72%
Tim Walberg	REP	11627	76.05%
Write-in Votes		35	0.23%

REP D64 Representative		REP Total	
Number of Precincts		37	
Precincts Reporting		37	100.0 %
Times Counted		12356/61389	20.1 %
Total Votes		7328	
Earl Poleski	REP	7270	99.21%
Write-in Votes		58	0.79%

REP D65 Representative		REP Total	
Number of Precincts		26	
Precincts Reporting		26	100.0 %
Times Counted		11569/51417	22.5 %
Total Votes		7095	
Dan Fulara	REP	1505	21.21%
Mike Shirkey	REP	5572	78.53%
Write-in Votes		18	0.25%

REP Prosecuting Attorney		REP Total	
Number of Precincts		63	
Precincts Reporting		63	100.0 %
Times Counted		23925/112806	21.2 %
Total Votes		14837	
Allison Bates	REP	6674	44.98%
Jerry Jarzynka	REP	6995	47.15%
Craig Pappin	REP	1130	7.62%
Write-in Votes		38	0.26%

Election Summary Report
Jackson County, MI
2012 General Primary
Summary For Jurisdiction Wide, All Counters, All Races
Official Results of the August 7, 2012 Primary Election

Registered Voters 116219 - Cards Cast 24543 21.12% Num. Report Precinct 75 - Num. Reporting 75 100.00%

REP County Sheriff		REP Total	
Number of Precincts		63	
Precincts Reporting		63	100.0 %
Times Counted		23925/112806	21.2 %
Total Votes		14925	
Larry J. Bradley	REP	2016	13.51%
Steve Rand	REP	12865	86.20%
Write-in Votes		44	0.29%

REP Clerk-Reg Deeds		REP Total	
Number of Precincts		63	
Precincts Reporting		63	100.0 %
Times Counted		23925/112806	21.2 %
Total Votes		12937	
Amanda Riska	REP	12882	99.57%
Write-in Votes		55	0.43%

REP County Treasurer		REP Total	
Number of Precincts		63	
Precincts Reporting		63	100.0 %
Times Counted		23925/112806	21.2 %
Total Votes		825	
Write-in Votes		825	100.00%

REP Drain Commissioner		REP Total	
Number of Precincts		63	
Precincts Reporting		63	100.0 %
Times Counted		23925/112806	21.2 %
Total Votes		11791	
Geoffrey W. Snyder	REP	11679	99.05%
Write-in Votes		112	0.95%

REP County Surveyor		REP Total	
Number of Precincts		63	
Precincts Reporting		63	100.0 %
Times Counted		23925/112806	21.2 %
Total Votes		12122	
Dean R. Gutekunst	REP	12063	99.51%
Write-in Votes		59	0.49%

Election Summary Report
Jackson County, MI
2012 General Primary
Summary For Jurisdiction Wide, All Counters, All Races
Official Results of the August 7, 2012 Primary Election

Registered Voters 116219 - Cards Cast 24543 21.12% Num. Report Precinct 75 - Num. Reporting 75 100.00%

REP D1 Commissioner		REP Total	
Number of Precincts		8	
Precincts Reporting		8	100.0 %
Times Counted		2925/12034	24.3 %
Total Votes		1953	
Sarah Lightner	REP	836	42.81%
James W. Wardius	REP	453	23.20%
Jim Wellman	REP	658	33.69%
Write-in Votes		6	0.31%

REP D2 Commissioner		REP Total	
Number of Precincts		8	
Precincts Reporting		8	100.0 %
Times Counted		2798/12638	22.1 %
Total Votes		1469	
David F. Lutchka	REP	1459	99.32%
Write-in Votes		10	0.68%

REP D3 Commissioner		REP Total	
Number of Precincts		5	
Precincts Reporting		5	100.0 %
Times Counted		2563/12675	20.2 %
Total Votes		893	
Carl Rice, Jr.	REP	888	99.44%
Write-in Votes		5	0.56%

REP D4 Commissioner		REP Total	
Number of Precincts		8	
Precincts Reporting		8	100.0 %
Times Counted		3526/13414	26.3 %
Total Votes		1782	
Philip Duckham	REP	1774	99.55%
Write-in Votes		8	0.45%

REP D5 Commissioner		REP Total	
Number of Precincts		8	
Precincts Reporting		8	100.0 %
Times Counted		3690/13924	26.5 %
Total Votes		2168	
James Shotwell, Jr.	REP	2156	99.45%
Write-in Votes		12	0.55%

Election Summary Report
Jackson County, MI
2012 General Primary
Summary For Jurisdiction Wide, All Counters, All Races
Official Results of the August 7, 2012 Primary Election

Registered Voters 116219 - Cards Cast 24543 21.12% Num. Report Precinct 75 - Num. Reporting 75 100.00%

REP D6 Commissioner		REP Total	
Number of Precincts		6	
Precincts Reporting		6	100.0 %
Times Counted		3045/11619	26.2 %
Total Votes		2261	
Julie Alexander	REP	1148	50.77%
James Videto	REP	1108	49.00%
Write-in Votes		5	0.22%

REP D7 Commissioner		REP Total	
Number of Precincts		7	
Precincts Reporting		7	100.0 %
Times Counted		1139/11432	10.0 %
Total Votes		41	
Write-in Votes		41	100.00%

REP D8 Commissioner		REP Total	
Number of Precincts		9	
Precincts Reporting		9	100.0 %
Times Counted		2042/11510	17.7 %
Total Votes		1051	
Jonathan T. Williams	REP	411	39.11%
John Wilson	REP	633	60.23%
Write-in Votes		7	0.67%

REP D9 Commissioner		REP Total	
Number of Precincts		5	
Precincts Reporting		5	100.0 %
Times Counted		2197/13560	16.2 %
Total Votes		1122	
David K. Elwell	REP	1110	98.93%
Write-in Votes		12	1.07%

REP Blackman Twp Supervisor		REP Total	
Number of Precincts		5	
Precincts Reporting		5	100.0 %
Times Counted		2197/13560	16.2 %
Total Votes		1248	
Arthur Roberson Brya	REP	152	12.18%
Peter J. Jancek	REP	660	52.88%
Michael Swope	REP	427	34.21%
Write-in Votes		9	0.72%

Election Summary Report
Jackson County, MI
2012 General Primary
Summary For Jurisdiction Wide, All Counters, All Races
Official Results of the August 7, 2012 Primary Election

Registered Voters 116219 - Cards Cast 24543 21.12% Num. Report Precinct 75 - Num. Reporting 75 100.00%

REP Blackman Twp Clerk		REP Total	
Number of Precincts		5	
Precincts Reporting		5	100.0 %
Times Counted		2197/13560	16.2 %
Total Votes		1076	
Raymond Snell	REP	1058	98.33%
Write-in Votes		18	1.67%

REP Blackman Twp Treasurer		REP Total	
Number of Precincts		5	
Precincts Reporting		5	100.0 %
Times Counted		2197/13560	16.2 %
Total Votes		1102	
Sherry K. E. Brockie	REP	1088	98.73%
Write-in Votes		14	1.27%

REP Blackman Twp Trustee		REP Total	
Number of Precincts		5	
Precincts Reporting		5	100.0 %
Times Counted		2197/13560	16.2 %
Total Votes		3948	
Betty J. Brockie	REP	803	20.34%
Kevin Brownlow	REP	701	17.76%
Paula Clingerman	REP	889	22.52%
Rick Johns	REP	759	19.22%
Mark D. Singer	REP	785	19.88%
Write-in Votes		11	0.28%

REP Columbia Twp Supervisor		REP Total	
Number of Precincts		3	
Precincts Reporting		3	100.0 %
Times Counted		1731/5897	29.4 %
Total Votes		1341	
Robert M. Elrod	REP	811	60.48%
Ray T. Kuzminski	REP	218	16.26%
Michael J Raczkowski	REP	312	23.27%
Write-in Votes		0	0.00%

REP Columbia Twp Clerk		REP Total	
Number of Precincts		3	
Precincts Reporting		3	100.0 %
Times Counted		1731/5897	29.4 %
Total Votes		1065	
Barry Marsh	REP	1064	99.91%
Write-in Votes		1	0.09%

Election Summary Report
Jackson County, MI
2012 General Primary
Summary For Jurisdiction Wide, All Counters, All Races
Official Results of the August 7, 2012 Primary Election

Registered Voters 116219 - Cards Cast 24543 21.12% Num. Report Precinct 75 - Num. Reporting 75 100.00%

REP Columbia Twp Treasurer		REP Total	
Number of Precincts		3	
Precincts Reporting		3	100.0 %
Times Counted		1731/5897	29.4 %
Total Votes		977	
John C. Calhoun	REP	973	99.59%
Write-in Votes		4	0.41%

REP Columbia Twp Trustee		REP Total	
Number of Precincts		3	
Precincts Reporting		3	100.0 %
Times Counted		1731/5897	29.4 %
Total Votes		3822	
Brent D. Beamish	REP	675	17.66%
Rick DeLand	REP	738	19.31%
Nathan Mahan	REP	587	15.36%
Philip Reynolds	REP	726	19.00%
Robin Tackett	REP	657	17.19%
Jeff Willaert	REP	437	11.43%
Write-in Votes		2	0.05%

REP Concord Twp Supervisor		REP Total	
Number of Precincts		1	
Precincts Reporting		1	100.0 %
Times Counted		427/2013	21.2 %
Total Votes		255	
Jamie Ley	REP	254	99.61%
Write-in Votes		1	0.39%

REP Concord Twp Clerk		REP Total	
Number of Precincts		1	
Precincts Reporting		1	100.0 %
Times Counted		427/2013	21.2 %
Total Votes		261	
Judy A. Clark	REP	261	100.00%
Write-in Votes		0	0.00%

REP Concord Twp Treasurer		REP Total	
Number of Precincts		1	
Precincts Reporting		1	100.0 %
Times Counted		427/2013	21.2 %
Total Votes		263	
Robert Jacokes	REP	263	100.00%
Write-in Votes		0	0.00%

Election Summary Report
Jackson County, MI
2012 General Primary
Summary For Jurisdiction Wide, All Counters, All Races
Official Results of the August 7, 2012 Primary Election

Registered Voters 116219 - Cards Cast 24543 21.12% Num. Report Precinct 75 - Num. Reporting 75 100.00%

REP Concord Twp Trustee		REP Total	
Number of Precincts		1	
Precincts Reporting		1	100.0 %
Times Counted		427/2013	21.2 %
Total Votes		388	
Arlo Coxon	REP	188	48.45%
John H. Pardee	REP	198	51.03%
Write-in Votes		2	0.52%

REP Grass Lk Twp Supervisor		REP Total	
Number of Precincts		3	
Precincts Reporting		3	100.0 %
Times Counted		1131/4174	27.1 %
Total Votes		674	
James D. Stormont	REP	666	98.81%
Write-in Votes		8	1.19%

REP Grass Lk Twp Clerk		REP Total	
Number of Precincts		3	
Precincts Reporting		3	100.0 %
Times Counted		1131/4174	27.1 %
Total Votes		807	
Marjorie A. Clark	REP	351	43.49%
Jim Howe	REP	229	28.38%
Cheryl Adams Vicory	REP	226	28.00%
Write-in Votes		1	0.12%

REP Grass Lk Twp Treasurer		REP Total	
Number of Precincts		3	
Precincts Reporting		3	100.0 %
Times Counted		1131/4174	27.1 %
Total Votes		683	
Thomas L. Loveland	REP	681	99.71%
Write-in Votes		2	0.29%

REP Grass Lk Twp Trustee		REP Total	
Number of Precincts		3	
Precincts Reporting		3	100.0 %
Times Counted		1131/4174	27.1 %
Total Votes		2222	
David L. Adams	REP	518	23.31%
Thomas Brennan III	REP	362	16.29%
Danny E. Hart	REP	499	22.46%
John Lesinski	REP	501	22.55%
Lacey OQuinn	REP	337	15.17%
Write-in Votes		5	0.23%

Election Summary Report
Jackson County, MI
2012 General Primary
Summary For Jurisdiction Wide, All Counters, All Races
Official Results of the August 7, 2012 Primary Election

Registered Voters 116219 - Cards Cast 24543 21.12% Num. Report Precinct 75 - Num. Reporting 75 100.00%

REP Hanover Twp Supervisor		REP Total	
Number of Precincts		2	
Precincts Reporting		2	100.0 %
Times Counted		718/2832	25.4 %
Total Votes		472	
John H. Tallis	REP	456	96.61%
Write-in Votes		16	3.39%

REP Hanover Twp Clerk		REP Total	
Number of Precincts		2	
Precincts Reporting		2	100.0 %
Times Counted		718/2832	25.4 %
Total Votes		478	
Mary Ann Greiner	REP	475	99.37%
Write-in Votes		3	0.63%

REP Hanover Twp Treasurer		REP Total	
Number of Precincts		2	
Precincts Reporting		2	100.0 %
Times Counted		718/2832	25.4 %
Total Votes		452	
Kathleen Baumgardner	REP	449	99.34%
Write-in Votes		3	0.66%

REP Hanover Twp Trustee		REP Total	
Number of Precincts		2	
Precincts Reporting		2	100.0 %
Times Counted		718/2832	25.4 %
Total Votes		971	
Gail L. Proctor	REP	287	29.56%
Marc W. Smith	REP	300	30.90%
Philip K. Weir	REP	381	39.24%
Write-in Votes		3	0.31%

REP Henrietta Twp Supervisor		REP Total	
Number of Precincts		2	
Precincts Reporting		2	100.0 %
Times Counted		819/3502	23.4 %
Total Votes		634	
Larry Bamm	REP	310	48.90%
Andrew Grimes	REP	323	50.95%
Write-in Votes		1	0.16%

Election Summary Report
Jackson County, MI
2012 General Primary
Summary For Jurisdiction Wide, All Counters, All Races
Official Results of the August 7, 2012 Primary Election

Registered Voters 116219 - Cards Cast 24543 21.12% Num. Report Precinct 75 - Num. Reporting 75 100.00%

REP Henrietta Twp Clerk		REP Total	
Number of Precincts		2	
Precincts Reporting		2	100.0 %
Times Counted		819/3502	23.4 %
Total Votes		533	
Sally J. Keene	REP	530	99.44%
Write-in Votes		3	0.56%

REP Henrietta Twp Treasurer		REP Total	
Number of Precincts		2	
Precincts Reporting		2	100.0 %
Times Counted		819/3502	23.4 %
Total Votes		620	
Sandra Lee Dodge	REP	402	64.84%
Kimberly Rowe	REP	218	35.16%
Write-in Votes		0	0.00%

REP Henrietta Twp Trustee		REP Total	
Number of Precincts		2	
Precincts Reporting		2	100.0 %
Times Counted		819/3502	23.4 %
Total Votes		1088	
Andrew Faist	REP	314	28.86%
Stanley D Kasprzycki	REP	317	29.14%
Jack Edward Mast	REP	212	19.49%
Sharon L. Young	REP	245	22.52%
Write-in Votes		0	0.00%

REP Leoni Twp Supervisor	REP Total	
Number of Precincts	4	
Precincts Reporting	4	100.0 %
Times Counted	2365/10292	23.0 %
Total Votes	68	
Write-in Votes	68	100.00%

REP Leoni Twp Clerk	REP Total	
Number of Precincts	4	
Precincts Reporting	4	100.0 %
Times Counted	2365/10292	23.0 %
Total Votes	54	
Write-in Votes	54	100.00%

Election Summary Report
Jackson County, MI
2012 General Primary
Summary For Jurisdiction Wide, All Counters, All Races
Official Results of the August 7, 2012 Primary Election

Registered Voters 116219 - Cards Cast 24543 21.12% Num. Report Precinct 75 - Num. Reporting 75 100.00%

REP Leoni Twp Treasurer		REP Total	
Number of Precincts		4	
Precincts Reporting		4	100.0 %
Times Counted		2365/10292	23.0 %
Total Votes		621	
Debbie Branham	REP	615	99.03%
Write-in Votes		6	0.97%

REP Leoni Twp Trustee		REP Total	
Number of Precincts		4	
Precincts Reporting		4	100.0 %
Times Counted		2365/10292	23.0 %
Total Votes		601	
Robert J Sutherby	REP	594	98.84%
Write-in Votes		7	1.16%

REP Liberty Twp Supervisor		REP Total	
Number of Precincts		2	
Precincts Reporting		2	100.0 %
Times Counted		637/2381	26.8 %
Total Votes		384	
James W. Spink	REP	381	99.22%
Write-in Votes		3	0.78%

REP Liberty Twp Clerk		REP Total	
Number of Precincts		2	
Precincts Reporting		2	100.0 %
Times Counted		637/2381	26.8 %
Total Votes		389	
Sharon Warblow	REP	388	99.74%
Write-in Votes		1	0.26%

REP Liberty Twp Treasurer		REP Total	
Number of Precincts		2	
Precincts Reporting		2	100.0 %
Times Counted		637/2381	26.8 %
Total Votes		372	
Gloria J. Michaels	REP	372	100.00%
Write-in Votes		0	0.00%

Election Summary Report
Jackson County, MI
2012 General Primary
Summary For Jurisdiction Wide, All Counters, All Races
Official Results of the August 7, 2012 Primary Election

Registered Voters 116219 - Cards Cast 24543 21.12% Num. Report Precinct 75 - Num. Reporting 75 100.00%

REP Liberty Twp Trustee		REP Total	
Number of Precincts		2	
Precincts Reporting		2	100.0 %
Times Counted		637/2381	26.8 %
Total Votes		682	
Mark D. Hubbard	REP	297	43.55%
Joyce Leinbach	REP	244	35.78%
Fred Shepherd, Jr.	REP	138	20.23%
Write-in Votes		3	0.44%

REP Napoleon Twp Supervisor		REP Total	
Number of Precincts		3	
Precincts Reporting		3	100.0 %
Times Counted		1147/5273	21.8 %
Total Votes		589	
Dan Wymer	REP	585	99.32%
Write-in Votes		4	0.68%

REP Napoleon Twp Clerk		REP Total	
Number of Precincts		3	
Precincts Reporting		3	100.0 %
Times Counted		1147/5273	21.8 %
Total Votes		557	
Chris Hawker	REP	557	100.00%
Write-in Votes		0	0.00%

REP Napoleon Twp Treasurer		REP Total	
Number of Precincts		3	
Precincts Reporting		3	100.0 %
Times Counted		1147/5273	21.8 %
Total Votes		577	
Julie Wilson	REP	577	100.00%
Write-in Votes		0	0.00%

REP Napoleon Twp Trustee		REP Total	
Number of Precincts		3	
Precincts Reporting		3	100.0 %
Times Counted		1147/5273	21.8 %
Total Votes		844	
Tim M. Horsch	REP	449	53.20%
Sherrill L. Stetler	REP	395	46.80%
Write-in Votes		0	0.00%

Election Summary Report
Jackson County, MI
2012 General Primary
Summary For Jurisdiction Wide, All Counters, All Races
Official Results of the August 7, 2012 Primary Election

Registered Voters 116219 - Cards Cast 24543 21.12% Num. Report Precinct 75 - Num. Reporting 75 100.00%

REP Norvell Twp Supervisor	REP Total	
Number of Precincts	2	
Precincts Reporting	2	100.0 %
Times Counted	648/2244	28.9 %
Total Votes	19	
Write-in Votes	19	100.00%

REP Norvell Twp Clerk	REP Total	
Number of Precincts	2	
Precincts Reporting	2	100.0 %
Times Counted	648/2244	28.9 %
Total Votes	9	
Write-in Votes	9	100.00%

REP Norvell Twp Treasurer	REP Total	
Number of Precincts	2	
Precincts Reporting	2	100.0 %
Times Counted	648/2244	28.9 %
Total Votes	12	
Write-in Votes	12	100.00%

REP Norvell Twp Trustee	REP Total	
Number of Precincts	2	
Precincts Reporting	2	100.0 %
Times Counted	648/2244	28.9 %
Total Votes	17	
Write-in Votes	17	100.00%

REP Parma Twp Supervisor		REP Total	
Number of Precincts		1	
Precincts Reporting		1	100.0 %
Times Counted		354/1994	17.8 %
Total Votes		158	
Wendy Chamberlain	REP	149	94.30%
Write-in Votes		9	5.70%

REP Parma Twp Clerk		REP Total	
Number of Precincts		1	
Precincts Reporting		1	100.0 %
Times Counted		354/1994	17.8 %
Total Votes		180	
Donald E. Spangler	REP	176	97.78%
Write-in Votes		4	2.22%

Election Summary Report
Jackson County, MI
2012 General Primary
Summary For Jurisdiction Wide, All Counters, All Races
Official Results of the August 7, 2012 Primary Election

Registered Voters 116219 - Cards Cast 24543 21.12% Num. Report Precinct 75 - Num. Reporting 75 100.00%

REP Parma Twp Treasurer		REP Total	
Number of Precincts		1	
Precincts Reporting		1	100.0 %
Times Counted		354/1994	17.8 %
Total Votes		186	
Phyllis Lynch	REP	183	98.39%
Write-in Votes		3	1.61%

REP Parma Twp Trustee		REP Total	
Number of Precincts		1	
Precincts Reporting		1	100.0 %
Times Counted		354/1994	17.8 %
Total Votes		170	
Keith O. Mohney	REP	166	97.65%
Write-in Votes		4	2.35%

REP Pulaski Twp Supervisor		REP Total	
Number of Precincts		1	
Precincts Reporting		1	100.0 %
Times Counted		394/1452	27.1 %
Total Votes		198	
David White	REP	198	100.00%
Write-in Votes		0	0.00%

REP Pulaski Twp Clerk		REP Total	
Number of Precincts		1	
Precincts Reporting		1	100.0 %
Times Counted		394/1452	27.1 %
Total Votes		292	
Toni Joers-Turk	REP	88	30.14%
Kris Runyon	REP	203	69.52%
Write-in Votes		1	0.34%

REP Pulaski Twp Treasurer		REP Total	
Number of Precincts		1	
Precincts Reporting		1	100.0 %
Times Counted		394/1452	27.1 %
Total Votes		238	
Theresa A. Riske	REP	237	99.58%
Write-in Votes		1	0.42%

Election Summary Report
Jackson County, MI
2012 General Primary
Summary For Jurisdiction Wide, All Counters, All Races
Official Results of the August 7, 2012 Primary Election

Registered Voters 116219 - Cards Cast 24543 21.12% Num. Report Precinct 75 - Num. Reporting 75 100.00%

REP Pulaski Twp Trustee		REP Total	
Number of Precincts		1	
Precincts Reporting		1	100.0 %
Times Counted		394/1452	27.1 %
Total Votes		510	
Craig Dawson	REP	167	32.75%
Coleman C. Pace	REP	55	10.78%
Nora M. Railer	REP	157	30.78%
Shane T. Reiniche	REP	130	25.49%
Write-in Votes		1	0.20%

REP Rives Twp Supervisor		REP Total	
Number of Precincts		2	
Precincts Reporting		2	100.0 %
Times Counted		1003/3687	27.2 %
Total Votes		801	
Jerry Adams	REP	512	63.92%
Larry Case, Jr.	REP	72	8.99%
Vercilla Hart	REP	217	27.09%
Write-in Votes		0	0.00%

REP Rives Twp Clerk		REP Total	
Number of Precincts		2	
Precincts Reporting		2	100.0 %
Times Counted		1003/3687	27.2 %
Total Votes		828	
Sarah Jo Frizzle	REP	395	47.71%
Stacy Stoner	REP	433	52.29%
Write-in Votes		0	0.00%

REP Rives Twp Treasurer		REP Total	
Number of Precincts		2	
Precincts Reporting		2	100.0 %
Times Counted		1003/3687	27.2 %
Total Votes		804	
Angel Miller	REP	378	47.01%
Linda E. Moore	REP	426	52.99%
Write-in Votes		0	0.00%

Election Summary Report
Jackson County, MI
2012 General Primary
Summary For Jurisdiction Wide, All Counters, All Races
Official Results of the August 7, 2012 Primary Election

Registered Voters 116219 - Cards Cast 24543 21.12% Num. Report Precinct 75 - Num. Reporting 75 100.00%

REP Rives Twp Trustee		REP Total	
Number of Precincts		2	
Precincts Reporting		2	100.0 %
Times Counted		1003/3687	27.2 %
Total Votes		1380	
Martin Barnes	REP	428	31.01%
Dwight W. Carmer	REP	231	16.74%
Donald Davenport	REP	251	18.19%
Clifford Herl	REP	372	26.96%
Bryan Huston	REP	98	7.10%
Write-in Votes		0	0.00%

REP Sandstone Twp Supervisor		REP Total	
Number of Precincts		3	
Precincts Reporting		3	100.0 %
Times Counted		769/2832	27.2 %
Total Votes		436	
L. Keith Acker	REP	430	98.62%
Write-in Votes		6	1.38%

REP Sandstone Twp Clerk		REP Total	
Number of Precincts		3	
Precincts Reporting		3	100.0 %
Times Counted		769/2832	27.2 %
Total Votes		438	
Priscilla J Sterrett	REP	436	99.54%
Write-in Votes		2	0.46%

REP Sandstone Twp Treasurer		REP Total	
Number of Precincts		3	
Precincts Reporting		3	100.0 %
Times Counted		769/2832	27.2 %
Total Votes		433	
Theresa A. Taylor	REP	430	99.31%
Write-in Votes		3	0.69%

REP Sandstone Twp Trustee		REP Total	
Number of Precincts		3	
Precincts Reporting		3	100.0 %
Times Counted		769/2832	27.2 %
Total Votes		1384	
Cheryl Hildebrandt M	REP	316	22.83%
Terry Langston	REP	261	18.86%
Randy L. Parsons	REP	276	19.94%
William M. Paulis	REP	246	17.77%
Dwight A. Vanwinkle	REP	284	20.52%
Write-in Votes		1	0.07%

Election Summary Report
Jackson County, MI
2012 General Primary
Summary For Jurisdiction Wide, All Counters, All Races
Official Results of the August 7, 2012 Primary Election

Registered Voters 116219 - Cards Cast 24543 21.12% Num. Report Precinct 75 - Num. Reporting 75 100.00%

REP Sp Arbor Twp Supervisor		REP Total	
Number of Precincts		2	
Precincts Reporting		2	100.0 %
Times Counted		1506/5322	28.3 %
Total Votes		986	
Marston J. Fortress	REP	982	99.59%
Write-in Votes		4	0.41%

REP Sp Arbor Twp Clerk		REP Total	
Number of Precincts		2	
Precincts Reporting		2	100.0 %
Times Counted		1506/5322	28.3 %
Total Votes		962	
Julia Stonestreet	REP	960	99.79%
Write-in Votes		2	0.21%

REP Sp Arbor Twp Treasurer		REP Total	
Number of Precincts		2	
Precincts Reporting		2	100.0 %
Times Counted		1506/5322	28.3 %
Total Votes		932	
Colleen Gibbs	REP	930	99.79%
Write-in Votes		2	0.21%

REP Sp Arbor Twp Trustee		REP Total	
Number of Precincts		2	
Precincts Reporting		2	100.0 %
Times Counted		1506/5322	28.3 %
Total Votes		3485	
James Buck	REP	753	21.61%
Joel Freehling	REP	579	16.61%
Troy L. Ganton	REP	721	20.69%
David A. Herlein	REP	859	24.65%
Leland Prebble	REP	569	16.33%
Write-in Votes		4	0.11%

REP Springport Twp Supervisor		REP Total	
Number of Precincts		1	
Precincts Reporting		1	100.0 %
Times Counted		363/1523	23.8 %
Total Votes		282	
Gaylord Lincoln	REP	133	47.16%
Karl A. Schmidt	REP	149	52.84%
Write-in Votes		0	0.00%

Election Summary Report
Jackson County, MI
2012 General Primary
Summary For Jurisdiction Wide, All Counters, All Races
Official Results of the August 7, 2012 Primary Election

Registered Voters 116219 - Cards Cast 24543 21.12% Num. Report Precinct 75 - Num. Reporting 75 100.00%

REP Springport Twp Clerk		REP Total	
Number of Precincts		1	
Precincts Reporting		1	100.0 %
Times Counted		363/1523	23.8 %
Total Votes		256	
Dena Keeler	REP	256	100.00%
Write-in Votes		0	0.00%

REP Springport Twp Treasurer		REP Total	
Number of Precincts		1	
Precincts Reporting		1	100.0 %
Times Counted		363/1523	23.8 %
Total Votes		255	
Thomas W. Betz	REP	251	98.43%
Write-in Votes		4	1.57%

REP Springport Twp Trustee		REP Total	
Number of Precincts		1	
Precincts Reporting		1	100.0 %
Times Counted		363/1523	23.8 %
Total Votes		361	
Jeffry W. Mitchell	REP	149	41.27%
Jason Sebastian	REP	210	58.17%
Write-in Votes		2	0.55%

REP Summit Twp Supervisor		REP Total	
Number of Precincts		8	
Precincts Reporting		8	100.0 %
Times Counted		3860/16729	23.1 %
Total Votes		2230	
Jim Dunn	REP	2216	99.37%
Write-in Votes		14	0.63%

REP Summit Twp Clerk		REP Total	
Number of Precincts		8	
Precincts Reporting		8	100.0 %
Times Counted		3860/16729	23.1 %
Total Votes		2191	
Janie Hildebrandt	REP	2182	99.59%
Write-in Votes		9	0.41%

Election Summary Report
Jackson County, MI
2012 General Primary
Summary For Jurisdiction Wide, All Counters, All Races
Official Results of the August 7, 2012 Primary Election

Registered Voters 116219 - Cards Cast 24543 21.12% Num. Report Precinct 75 - Num. Reporting 75 100.00%

REP Summit Twp Treasurer		REP Total	
Number of Precincts		8	
Precincts Reporting		8	100.0 %
Times Counted		3860/16729	23.1 %
Total Votes		2118	
Douglas Hoyt	REP	2107	99.48%
Write-in Votes		11	0.52%

REP Summit Twp Trustee		REP Total	
Number of Precincts		8	
Precincts Reporting		8	100.0 %
Times Counted		3860/16729	23.1 %
Total Votes		7634	
Robert D. DuBois	REP	1696	22.22%
Scott K. Elliott	REP	1217	15.94%
Todd Emmons	REP	1476	19.33%
Mike Trudell	REP	1698	22.24%
Michael J. Way	REP	1542	20.20%
Write-in Votes		5	0.07%

REP Tompkins Twp Supervisor		REP Total	
Number of Precincts		1	
Precincts Reporting		1	100.0 %
Times Counted		436/1998	21.8 %
Total Votes		245	
John A. Tuttle, Sr.	REP	241	98.37%
Write-in Votes		4	1.63%

REP Tompkins Twp Clerk		REP Total	
Number of Precincts		1	
Precincts Reporting		1	100.0 %
Times Counted		436/1998	21.8 %
Total Votes		234	
Melanie J. Curran	REP	234	100.00%
Write-in Votes		0	0.00%

REP Tompkins Twp Treasurer		REP Total	
Number of Precincts		1	
Precincts Reporting		1	100.0 %
Times Counted		436/1998	21.8 %
Total Votes		234	
Linda M. Sterrett	REP	234	100.00%
Write-in Votes		0	0.00%

Election Summary Report
Jackson County, MI
2012 General Primary
Summary For Jurisdiction Wide, All Counters, All Races
Official Results of the August 7, 2012 Primary Election

Registered Voters 116219 - Cards Cast 24543 21.12% Num. Report Precinct 75 - Num. Reporting 75 100.00%

REP Tompkins Twp Trustee		REP Total	
Number of Precincts		1	
Precincts Reporting		1	100.0 %
Times Counted		436/1998	21.8 %
Total Votes		221	
Nancy L. Seydell	REP	220	99.55%
Write-in Votes		1	0.45%

REP Waterloo Twp Supervisor		REP Total	
Number of Precincts		1	
Precincts Reporting		1	100.0 %
Times Counted		239/2159	11.1 %
Total Votes		119	
Doug Lance	REP	119	100.00%
Write-in Votes		0	0.00%

REP Waterloo Twp Clerk		REP Total	
Number of Precincts		1	
Precincts Reporting		1	100.0 %
Times Counted		239/2159	11.1 %
Total Votes		122	
Janice Kitley	REP	122	100.00%
Write-in Votes		0	0.00%

REP Waterloo Twp Treasurer	REP Total	
Number of Precincts	1	
Precincts Reporting	1	100.0 %
Times Counted	239/2159	11.1 %
Total Votes	3	
Write-in Votes	3	100.00%

REP Waterloo Twp Trustee	REP Total	
Number of Precincts	1	
Precincts Reporting	1	100.0 %
Times Counted	239/2159	11.1 %
Total Votes	5	
Write-in Votes	5	100.00%

REP City W1P1 Delegate	REP Total	
Number of Precincts	1	
Precincts Reporting	1	100.0 %
Times Counted	158/1858	8.5 %
Total Votes	11	
Write-in Votes	11	100.00%

Election Summary Report
Jackson County, MI
2012 General Primary
Summary For Jurisdiction Wide, All Counters, All Races
Official Results of the August 7, 2012 Primary Election

Registered Voters 116219 - Cards Cast 24543 21.12% Num. Report Precinct 75 - Num. Reporting 75 100.00%

REP City W1P2 Delegate		REP Total	
Number of Precincts		1	
Precincts Reporting		1	100.0 %
Times Counted		193/2148	9.0 %
Total Votes		17	
Richard Mills	REP	17	100.00%
Write-in Votes		0	0.00%

REP City W2P1 Delegate		REP Total	
Number of Precincts		1	
Precincts Reporting		1	100.0 %
Times Counted		255/1975	12.9 %
Total Votes		88	
Catherine Keller	REP	78	88.64%
Write-in Votes		10	11.36%

REP City W2P2 Delegate		REP Total	
Number of Precincts		1	
Precincts Reporting		1	100.0 %
Times Counted		104/1517	6.9 %
Total Votes		38	
Brenda S. Mashburn	REP	16	42.11%
Richard S Pfeifer	REP	21	55.26%
Write-in Votes		1	2.63%

REP City W3P1 Delegate		REP Total	
Number of Precincts		1	
Precincts Reporting		1	100.0 %
Times Counted		59/799	7.4 %
Total Votes		1	
Write-in Votes		1	100.00%

REP City W3P2 Delegate		REP Total	
Number of Precincts		1	
Precincts Reporting		1	100.0 %
Times Counted		235/1663	14.1 %
Total Votes		77	
Aaron James Cole	REP	77	100.00%
Write-in Votes		0	0.00%

Registered Voters 116219 - Cards Cast 24543 21.12% Num. Report Precinct 75 - Num. Reporting 75 100.00%

REP City W3P3 Delegate	REP Total	
Number of Precincts	1	
Precincts Reporting	1	100.0 %
Times Counted	154/1273	12.1 %
Total Votes	14	
Write-in Votes	14	100.00%

REP City W4P1 Delegate	REP Total	
Number of Precincts	1	
Precincts Reporting	1	100.0 %
Times Counted	193/1500	12.9 %
Total Votes	3	
Write-in Votes	3	100.00%

REP City W4P2 Delegate	REP Total	
Number of Precincts	1	
Precincts Reporting	1	100.0 %
Times Counted	176/1324	13.3 %
Total Votes	8	
Write-in Votes	8	100.00%

REP City W4P3 Delegate	REP Total	
Number of Precincts	1	
Precincts Reporting	1	100.0 %
Times Counted	338/1299	26.0 %
Total Votes	4	
Write-in Votes	4	100.00%

REP City W5P1 Delegate		REP Total	
Number of Precincts		1	
Precincts Reporting		1	100.0 %
Times Counted		40/998	4.0 %
Total Votes		11	
Andrew M. Colchagoff	REP	10	90.91%
Write-in Votes		1	9.09%

REP City W5P2 Delegate	REP Total	
Number of Precincts	1	
Precincts Reporting	1	100.0 %
Times Counted	95/1093	8.7 %
Total Votes	0	
Write-in Votes	0	N/A

Election Summary Report
Jackson County, MI
2012 General Primary
Summary For Jurisdiction Wide, All Counters, All Races
Official Results of the August 7, 2012 Primary Election

Registered Voters 116219 - Cards Cast 24543 21.12% Num. Report Precinct 75 - Num. Reporting 75 100.00%

REP City W5P3 Delegate		REP Total	
Number of Precinets		1	
Precincts Reporting		1	100.0 %
Times Counted		86/1350	6.4 %
Total Votes		28	
Caron M. Wootten	REP	28	100.00%
Write-in Votes		0	0.00%

REP City W6P1 Delegate		REP Total	
Number of Precincts		1	
Precincts Reporting		1	100.0 %
Times Counted		412/1236	33.3 %
Total Votes		12	
Write-in Votes		12	100.00%

REP City W6P2 Delegate		REP Total	
Number of Precincts		1	
Precincts Reporting		1	100.0 %
Times Counted		271/1405	19.3 %
Total Votes		124	
Bruce Barton	REP	119	95.97%
Write-in Votes		5	4.03%

REP City W6P3 Delegate		REP Total	
Number of Precinets		1	
Precincts Reporting		1	100.0 %
Times Counted		412/1504	27.4 %
Total Votes		247	
Ronald H. Meagher	REP	132	53.44%
Ethan Vincent	REP	104	42.11%
Write-in Votes		11	4.45%

REP Blackman 1 Delegate		REP Total	
Number of Precincts		1	
Precincts Reporting		1	100.0 %
Times Counted		267/2570	10.4 %
Total Votes		277	
Donald D. Biddinger	REP	68	24.55%
David L. Carlson	REP	69	24.91%
Randall Easterling	REP	66	23.83%
Michael J. Swope	REP	73	26.35%
Write-in Votes		1	0.36%

Election Summary Report
Jackson County, MI
2012 General Primary
Summary For Jurisdiction Wide, All Counters, All Races
Official Results of the August 7, 2012 Primary Election

Registered Voters 116219 - Cards Cast 24543 21.12% Num. Report Precinct 75 - Num. Reporting 75 100.00%

REP Blackman 2 Delegate		REP Total	
Number of Precincts		1	
Precincts Reporting		1	100.0 %
Times Counted		692/2919	23.7 %
Total Votes		586	
Gerald E. Klima	REP	263	44.88%
Christopher Markiewi	REP	307	52.39%
Write-in Votes		16	2.73%

REP Blackman 3 Delegate		REP Total	
Number of Precincts		1	
Precincts Reporting		1	100.0 %
Times Counted		674/2984	22.6 %
Total Votes		560	
Kevin Brownlow	REP	254	45.36%
Raymond Snell	REP	280	50.00%
Write-in Votes		26	4.64%

REP Blackman 4 Delegate		REP Total	
Number of Precincts		1	
Precincts Reporting		1	100.0 %
Times Counted		315/2753	11.4 %
Total Votes		8	
Write-in Votes		8	100.00%

REP Blackman 5 Delegate		REP Total	
Number of Precincts		1	
Precincts Reporting		1	100.0 %
Times Counted		249/2334	10.7 %
Total Votes		255	
Deborah A. Stoner	REP	92	36.08%
Matthew Stoner	REP	82	32.16%
William A. Stoner	REP	74	29.02%
Write-in Votes		7	2.75%

REP Columbia 1 Delegate		REP Total	
Number of Precincts		1	
Precincts Reporting		1	100.0 %
Times Counted		512/1928	26.6 %
Total Votes		406	
Kate Mahan	REP	207	50.99%
Nathan Mahan	REP	190	46.80%
Write-in Votes		9	2.22%

Election Summary Report
Jackson County, MI
2012 General Primary
Summary For Jurisdiction Wide, All Counters, All Races
Official Results of the August 7, 2012 Primary Election

Registered Voters 116219 - Cards Cast 24543 21.12% Num. Report Precinct 75 - Num. Reporting 75 100.00%

REP Columbia 2 Delegate		REP Total	
Number of Precincts		1	
Precincts Reporting		1	100.0 %
Times Counted		484/1586	30.5 %
Total Votes		527	
Del Anteau	REP	132	25.05%
James A. Minnick, Jr	REP	142	26.94%
Kathleen Thorrez	REP	250	47.44%
Write-in Votes		3	0.57%

REP Columbia 3 Delegate		REP Total	
Number of Precincts		1	
Precincts Reporting		1	100.0 %
Times Counted		735/2383	30.8 %
Total Votes		348	
Michael J Raczkowski	REP	337	96.84%
Write-in Votes		11	3.16%

REP Concord 1 Delegate		REP Total	
Number of Precincts		1	
Precincts Reporting		1	100.0 %
Times Counted		427/2013	21.2 %
Total Votes		238	
Art Veramay	REP	231	97.06%
Write-in Votes		7	2.94%

REP Grass Lk 1 Delegate		REP Total	
Number of Precincts		1	
Precincts Reporting		1	100.0 %
Times Counted		535/1968	27.2 %
Total Votes		572	
Mark R. Foeller	REP	191	33.39%
Carolyn Hardrick	REP	186	32.52%
Michael J. Malone	REP	190	33.22%
Write-in Votes		5	0.87%

REP Grass Lk 2 Delegate		REP Total	
Number of Precincts		1	
Precincts Reporting		1	100.0 %
Times Counted		377/1388	27.2 %
Total Votes		172	
Andrew G. Wrenbeck	REP	163	94.77%
Write-in Votes		9	5.23%

Election Summary Report
Jackson County, MI
2012 General Primary
Summary For Jurisdiction Wide, All Counters, All Races
Official Results of the August 7, 2012 Primary Election

Registered Voters 116219 - Cards Cast 24543 21.12% Num. Report Precinct 75 - Num. Reporting 75 100.00%

REP Grass Lk 3 Delegate		REP Total	
Number of Precincts		1	
Precincts Reporting		1	100.0 %
Times Counted		219/818	26.8 %
Total Votes		1	
Write-in Votes		1	100.00%

REP Hanover 1 Delegate		REP Total	
Number of Precincts		1	
Precincts Reporting		1	100.0 %
Times Counted		389/1269	30.7 %
Total Votes		3	
Write-in Votes		3	100.00%

REP Hanover 2 Delegate		REP Total	
Number of Precincts		1	
Precincts Reporting		1	100.0 %
Times Counted		329/1563	21.0 %
Total Votes		6	
Write-in Votes		6	100.00%

REP Henrietta 1 Delegate		REP Total	
Number of Precincts		1	
Precincts Reporting		1	100.0 %
Times Counted		500/1618	30.9 %
Total Votes		14	
Write-in Votes		14	100.00%

REP Henrietta 2 Delegate		REP Total	
Number of Precincts		1	
Precincts Reporting		1	100.0 %
Times Counted		319/1884	16.9 %
Total Votes		377	
Rebecca Robbins-Stol	REP	127	33.69%
Howard Stoll	REP	115	30.50%
Robert F. Tulloch	REP	130	34.48%
Write-in Votes		5	1.33%

REP Leoni 1 Delegate		REP Total	
Number of Precincts		1	
Precincts Reporting		1	100.0 %
Times Counted		743/2921	25.4 %
Total Votes		177	
Marvin Huizenga	REP	172	97.18%
Write-in Votes		5	2.82%

Election Summary Report
Jackson County, MI
2012 General Primary
Summary For Jurisdiction Wide, All Counters, All Races
Official Results of the August 7, 2012 Primary Election

Registered Voters 116219 - Cards Cast 24543 21.12% Num. Report Precinct 75 - Num. Reporting 75 100.00%

REP Leoni 2 Delegate		REP Total	
Number of Precincts		1	
Precincts Reporting		1	100.0 %
Times Counted		633/2828	22.4 %
Total Votes		330	
Norman D. Passow	REP	98	29.70%
David F Prettenhofer	REP	105	31.82%
Steven S. Sharpe	REP	117	35.45%
Write-in Votes		10	3.03%

REP Leoni 3 Delegate		REP Total	
Number of Precincts		1	
Precincts Reporting		1	100.0 %
Times Counted		509/2421	21.0 %
Total Votes		136	
James Mitchell	REP	136	100.00%
Write-in Votes		0	0.00%

REP Leoni 4 Delegate		REP Total	
Number of Precincts		1	
Precincts Reporting		1	100.0 %
Times Counted		480/2122	22.6 %
Total Votes		128	
Dave Piper	REP	125	97.66%
Write-in Votes		3	2.34%

REP Liberty 1 Delegate		REP Total	
Number of Precincts		1	
Precincts Reporting		1	100.0 %
Times Counted		418/1411	29.6 %
Total Votes		378	
Mark L. Smith	REP	194	51.32%
Ann Sommer Smith	REP	173	45.77%
Write-in Votes		11	2.91%

REP Liberty 2 Delegate		REP Total	
Number of Precincts		1	
Precincts Reporting		1	100.0 %
Times Counted		219/970	22.6 %
Total Votes		120	
Hank Choate	REP	118	98.33%
Write-in Votes		2	1.67%

Election Summary Report
Jackson County, MI
2012 General Primary
Summary For Jurisdiction Wide, All Counters, All Races
Official Results of the August 7, 2012 Primary Election

Registered Voters 116219 - Cards Cast 24543 21.12% Num. Report Precinct 75 - Num. Reporting 75 100.00%

REP Napoleon 1 Delegate		REP Total	
Number of Precincts		1	
Precincts Reporting		1	100.0 %
Times Counted		352/1782	19.8 %
Total Votes		380	
Avis A. Campbell	REP	117	30.79%
Thomas Champlin	REP	116	30.53%
David R. Lady	REP	145	38.16%
Write-in Votes		2	0.53%

REP Napoleon 2 Delegate	REP Total	
Number of Precincts	1	
Precincts Reporting	1	100.0 %
Times Counted	359/1654	21.7 %
Total Votes	5	
Write-in Votes	5	100.00%

REP Napoleon 3 Delegate	REP Total	
Number of Precincts	1	
Precincts Reporting	1	100.0 %
Times Counted	436/1837	23.7 %
Total Votes	12	
Write-in Votes	12	100.00%

REP Norvell 1 Delegate		REP Total	
Number of Precincts		1	
Precincts Reporting		1	100.0 %
Times Counted		287/1016	28.2 %
Total Votes		88	
Daniel Eads	REP	85	96.59%
Write-in Votes		3	3.41%

REP Norvell 2 Delegate		REP Total	
Number of Precincts		1	
Precincts Reporting		1	100.0 %
Times Counted		361/1228	29.4 %
Total Votes		186	
Kimberly Babinski	REP	89	47.85%
Mark A. Babinski	REP	86	46.24%
Write-in Votes		11	5.91%

Election Summary Report
Jackson County, MI
2012 General Primary
Summary For Jurisdiction Wide, All Counters, All Races
Official Results of the August 7, 2012 Primary Election

Registered Voters 116219 - Cards Cast 24543 21.12% Num. Report Precinct 75 - Num. Reporting 75 100.00%

REP Parma 1 Delegate		REP Total	
Number of Precincts		1	
Precincts Reporting		1	100.0 %
Times Counted		354/1994	17.8 %
Total Votes		250	
Steven W. Butler	REP	122	48.80%
Wendy Chamberlain	REP	113	45.20%
Write-in Votes		15	6.00%

REP Pulaski 1 Delegate		REP Total	
Number of Precincts		1	
Precincts Reporting		1	100.0 %
Times Counted		394/1452	27.1 %
Total Votes		473	
David White	REP	169	35.73%
Kayla White	REP	142	30.02%
Marcie White	REP	130	27.48%
Write-in Votes		32	6.77%

REP Rives 1 Delegate	REP Total	
Number of Precincts	1	
Precincts Reporting	1	100.0 %
Times Counted	495/2163	22.9 %
Total Votes	36	
Write-in Votes	36	100.00%

REP Rives 2 Delegate	REP Total	
Number of Precincts	1	
Precincts Reporting	1	100.0 %
Times Counted	508/1524	33.3 %
Total Votes	21	
Write-in Votes	21	100.00%

REP Sandstone 1 Delegate		REP Total	
Number of Precincts		1	
Precincts Reporting		1	100.0 %
Times Counted		300/1217	24.7 %
Total Votes		263	
Anthony A. Bair	REP	111	42.21%
Michelle K. Brown	REP	116	44.11%
Write-in Votes		36	13.69%

Election Summary Report
Jackson County, MI
2012 General Primary
Summary For Jurisdiction Wide, All Counters, All Races
Official Results of the August 7, 2012 Primary Election

Registered Voters 116219 - Cards Cast 24543 21.12% Num. Report Precinct 75 - Num. Reporting 75 100.00%

REP Sandstone 2 Delegate		REP Total	
Number of Precincts		1	
Precincts Reporting		1	100.0 %
Times Counted		275/827	33.3 %
Total Votes		151	
Gary W. Britten	REP	146	96.69%
Write-in Votes		5	3.31%

REP Sandstone 3 Delegate		REP Total	
Number of Precincts		1	
Precincts Reporting		1	100.0 %
Times Counted		194/788	24.6 %
Total Votes		232	
Stephanie Huffman	REP	75	32.33%
William Huffman	REP	72	31.03%
Mike Ring	REP	85	36.64%
Write-in Votes		0	0.00%

REP Sp Arbor 1 Delegate		REP Total	
Number of Precincts		1	
Precincts Reporting		1	100.0 %
Times Counted		899/2851	31.5 %
Total Votes		1577	
Jack Hastings	REP	389	24.67%
Candice C. Poleski	REP	458	29.04%
Leland Prebble	REP	370	23.46%
Patty Rahn	REP	339	21.50%
Write-in Votes		21	1.33%

REP Sp Arbor 2 Delegate		REP Total	
Number of Precincts		1	
Precincts Reporting		1	100.0 %
Times Counted		607/2471	24.6 %
Total Votes		1243	
Eldon Huffman	REP	230	18.50%
Colleen Gibbs	REP	280	22.53%
Charles Livesay	REP	252	20.27%
Jackie Livesay	REP	256	20.60%
Jared Vickers	REP	217	17.46%
Write-in Votes		8	0.64%

Election Summary Report
Jackson County, MI
2012 General Primary
Summary For Jurisdiction Wide, All Counters, All Races
Official Results of the August 7, 2012 Primary Election

Registered Voters 116219 - Cards Cast 24543 21.12% Num. Report Precinct 75 - Num. Reporting 75 100.00%

REP Springport 1 Delegate		REP Total	
Number of Precincts		1	
Precincts Reporting		1	100.0 %
Times Counted		363/1523	23.8 %
Total Votes		215	
James Gibbs	REP	211	98.14%
Write-in Votes		4	1.86%

REP Summit 1 Delegate		REP Total	
Number of Precincts		1	
Precincts Reporting		1	100.0 %
Times Counted		288/2187	13.2 %
Total Votes		26	
Write-in Votes		26	100.00%

REP Summit 2 Delegate		REP Total	
Number of Precincts		1	
Precincts Reporting		1	100.0 %
Times Counted		595/1951	30.5 %
Total Votes		769	
Tom Christoff	REP	263	34.20%
Marcia Dimitry	REP	228	29.65%
Janie Hildebrandt	REP	276	35.89%
Write-in Votes		2	0.26%

REP Summit 3 Delegate		REP Total	
Number of Precincts		1	
Precincts Reporting		1	100.0 %
Times Counted		546/1899	28.8 %
Total Votes		439	
Marcy L. Jankovich	REP	228	51.94%
Donald Boyd Peterson	REP	208	47.38%
Write-in Votes		3	0.68%

REP Summit 4 Delegate		REP Total	
Number of Precincts		1	
Precincts Reporting		1	100.0 %
Times Counted		671/2246	29.9 %
Total Votes		1176	
Brenda J. Aubrey	REP	290	24.66%
Wanda M. Brieger	REP	285	24.23%
Andrew Craft	REP	312	26.53%
Marilynn Schneider	REP	280	23.81%
Write-in Votes		9	0.77%

Election Summary Report
Jackson County, MI
2012 General Primary
Summary For Jurisdiction Wide, All Counters, All Races
Official Results of the August 7, 2012 Primary Election

Registered Voters 116219 - Cards Cast 24543 21.12% Num. Report Precinct 75 - Num. Reporting 75 100.00%

REP Summit 5 Delegate		REP Total	
Number of Precincts		1	
Precincts Reporting		1	100.0 %
Times Counted		625/1874	33.4 %
Total Votes		1132	
Julie Anne Dickerson	REP	246	21.73%
Steven J Dickerson	REP	235	20.76%
Earl G. Poleski	REP	340	30.04%
June T. Poleski	REP	272	24.03%
Write-in Votes		39	3.45%

REP Summit 6 Delegate	REP Total	
Number of Precincts	1	
Precincts Reporting	1	100.0 %
Times Counted	328/1386	23.7 %
Total Votes	16	
Write-in Votes	16	100.00%

REP Summit 7 Delegate		REP Total	
Number of Precincts		1	
Precincts Reporting		1	100.0 %
Times Counted		469/2738	17.1 %
Total Votes		201	
James C. Smith	REP	201	100.00%
Write-in Votes		0	0.00%

REP Summit 8 Delegate	REP Total	
Number of Precincts	1	
Precincts Reporting	1	100.0 %
Times Counted	338/2448	13.8 %
Total Votes	8	
Write-in Votes	8	100.00%

REP Tompkins 1 Delegate		REP Total	
Number of Precincts		1	
Precincts Reporting		1	100.0 %
Times Counted		436/1998	21.8 %
Total Votes		189	
Clinton R. Cox	REP	186	98.41%
Write-in Votes		3	1.59%

Election Summary Report
Jackson County, MI
2012 General Primary
Summary For Jurisdiction Wide, All Counters, All Races
Official Results of the August 7, 2012 Primary Election

Registered Voters 116219 - Cards Cast 24543 21.12% Num. Report Precinct 75 - Num. Reporting 75 100.00%

REP Waterloo 1 Delegate		REP Total	
Number of Precincts		1	
Precincts Reporting		1	100.0 %
Times Counted		239/2159	11.1 %
Total Votes		105	
Shawn Campbell	REP	95	90.48%
Write-in Votes		10	9.52%

DEM US Senator		DEM Total	
Number of Precincts		63	
Precincts Reporting		63	100.0 %
Times Counted		23925/112806	21.2 %
Total Votes		5777	
Debbie Stabenow	DEM	5745	99.45%
Write-in Votes		32	0.55%

DEM D7 Rep in Congress		DEM Total	
Number of Precincts		63	
Precincts Reporting		63	100.0 %
Times Counted		23925/112806	21.2 %
Total Votes		5357	
Kurt Richard Haskell	DEM	3191	59.57%
Ruben Marquez	DEM	2135	39.85%
Write-in Votes		31	0.58%

DEM D64 Representative		DEM Total	
Number of Precincts		37	
Precincts Reporting		37	100.0 %
Times Counted		12356/61389	20.1 %
Total Votes		2768	
Ruben Marquez II	DEM	636	22.98%
Barbara Shelton	DEM	2119	76.55%
Write-in Votes		13	0.47%

DEM D65 Representative		DEM Total	
Number of Precincts		26	
Precincts Reporting		26	100.0 %
Times Counted		11569/51417	22.5 %
Total Votes		2735	
Steve Grace	DEM	775	28.34%
Bonnie Johnson	DEM	1952	71.37%
Write-in Votes		8	0.29%

Election Summary Report
Jackson County, MI
2012 General Primary
Summary For Jurisdiction Wide, All Counters, All Races
Official Results of the August 7, 2012 Primary Election

Registered Voters 116219 - Cards Cast 24543 21.12% Num. Report Precinct 75 - Num. Reporting 75 100.00%

DEM Prosecuting Attorney		DEM Total	
Number of Precincts		63	
Precincts Reporting		63	100.0 %
Times Counted		23925/112806	21.2 %
Total Votes		5124	
Charles A. Perlos	DEM	5087	99.28%
Write-in Votes		37	0.72%

DEM County Sheriff		DEM Total	
Number of Precincts		63	
Precincts Reporting		63	100.0 %
Times Counted		23925/112806	21.2 %
Total Votes		4965	
Kenneth W. Carpenter DEM	REP	3494	70.37%
Lance Laird DEM	REP	1423	28.66%
Write-in Votes		48	0.97%

DEM Clerk-Reg Deeds	DEM Total	
Number of Precincts	63	
Precincts Reporting	63	100.0 %
Times Counted	23925/112806	21.2 %
Total Votes	474	
Write-in Votes	474	100.00%

DEM County Treasurer		DEM Total	
Number of Precincts		63	
Precincts Reporting		63	100.0 %
Times Counted		23925/112806	21.2 %
Total Votes		4768	
Karen A. Coffman DEM	REP	4732	99.24%
Write-in Votes		36	0.76%

DEM Drain Commissioner	DEM Total	
Number of Precincts	63	
Precincts Reporting	63	100.0 %
Times Counted	23925/112806	21.2 %
Total Votes	529	
Write-in Votes	529	100.00%

DEM County Surveyor	DEM Total	
Number of Precincts	63	
Precincts Reporting	63	100.0 %
Times Counted	23925/112806	21.2 %
Total Votes	489	
Write-in Votes	489	100.00%

Election Summary Report
Jackson County, MI
2012 General Primary
Summary For Jurisdiction Wide, All Counters, All Races
Official Results of the August 7, 2012 Primary Election

Registered Voters 116219 - Cards Cast 24543 21.12% Num. Report Precinct 75 - Num. Reporting 75 100.00%

DEM D1 Commissioner	DEM Total	
Number of Precincts	8	
Precincts Reporting	8	100.0 %
Times Counted	2925/12034	24.3 %
Total Votes	41	
Write-in Votes	41	100.00%

DEM D2 Commissioner	DEM Total	
Number of Precincts	8	
Precincts Reporting	8	100.0 %
Times Counted	2798/12638	22.1 %
Total Votes	47	
Write-in Votes	47	100.00%

DEM D3 Commissioner	DEM Total	
Number of Precincts	5	
Precincts Reporting	5	100.0 %
Times Counted	2563/12675	20.2 %
Total Votes	87	
Write-in Votes	87	100.00%

DEM D4 Commissioner	DEM Total	
Number of Precincts	8	
Precincts Reporting	8	100.0 %
Times Counted	3526/13414	26.3 %
Total Votes	68	
Write-in Votes	68	100.00%

DEM D5 Commissioner	DEM Total	
Number of Precincts	8	
Precincts Reporting	8	100.0 %
Times Counted	3690/13924	26.5 %
Total Votes	52	
Write-in Votes	52	100.00%

DEM D6 Commissioner	DEM Total	
Number of Precincts	6	
Precincts Reporting	6	100.0 %
Times Counted	3045/11619	26.2 %
Total Votes	24	
Write-in Votes	24	100.00%

Election Summary Report
Jackson County, MI
2012 General Primary
Summary For Jurisdiction Wide, All Counters, All Races
Official Results of the August 7, 2012 Primary Election

Registered Voters 116219 - Cards Cast 24543 21.12% Num. Report Precinct 75 - Num. Reporting 75 100.00%

DEM D7 Commissioner		DEM Total	
Number of Precincts		7	
Precincts Reporting		7	100.0 %
Times Counted		1139/11432	10.0 %
Total Votes		581	
Robert Howe	DEM	111	19.10%
Gail W. Mahoney	DEM	323	55.59%
Patricia A. Smith	DEM	143	24.61%
Write-in Votes		4	0.69%

DEM D8 Commissioner		DEM Total	
Number of Precincts		9	
Precincts Reporting		9	100.0 %
Times Counted		2042/11510	17.7 %
Total Votes		552	
John R. Polaczyk	DEM	549	99.46%
Write-in Votes		3	0.54%

DEM D9 Commissioner		DEM Total	
Number of Precincts		5	
Precincts Reporting		5	100.0 %
Times Counted		2197/13560	16.2 %
Total Votes		63	
Write-in Votes		63	100.00%

DEM Blackman Twp Supervisor		DEM Total	
Number of Precincts		5	
Precincts Reporting		5	100.0 %
Times Counted		2197/13560	16.2 %
Total Votes		58	
Write-in Votes		58	100.00%

DEM Blackman Twp Clerk		DEM Total	
Number of Precincts		5	
Precincts Reporting		5	100.0 %
Times Counted		2197/13560	16.2 %
Total Votes		463	
David J. Sercombe	DEM	457	98.70%
Write-in Votes		6	1.30%

Election Summary Report
Jackson County, MI
2012 General Primary
Summary For Jurisdiction Wide, All Counters, All Races
Official Results of the August 7, 2012 Primary Election

Registered Voters 116219 - Cards Cast 24543 21.12% Num. Report Precinct 75 - Num. Reporting 75 100.00%

DEM Blackman Twp Treasurer	DEM Total	
Number of Precincts	5	
Precincts Reporting	5	100.0 %
Times Counted	2197/13560	16.2 %
Total Votes	53	
Write-in Votes	53	100.00%

DEM Blackman Twp Trustee	DEM Total	
Number of Precincts	5	
Precincts Reporting	5	100.0 %
Times Counted	2197/13560	16.2 %
Total Votes	107	
Write-in Votes	107	100.00%

DEM Columbia Twp Supervisor	DEM Total	
Number of Precincts	3	
Precincts Reporting	3	100.0 %
Times Counted	1731/5897	29.4 %
Total Votes	21	
Write-in Votes	21	100.00%

DEM Columbia Twp Clerk	DEM Total	
Number of Precincts	3	
Precincts Reporting	3	100.0 %
Times Counted	1731/5897	29.4 %
Total Votes	21	
Write-in Votes	21	100.00%

DEM Columbia Twp Treasurer	DEM Total	
Number of Precincts	3	
Precincts Reporting	3	100.0 %
Times Counted	1731/5897	29.4 %
Total Votes	21	
Write-in Votes	21	100.00%

DEM Columbia Twp Trustee	DEM Total	
Number of Precincts	3	
Precincts Reporting	3	100.0 %
Times Counted	1731/5897	29.4 %
Total Votes	59	
Write-in Votes	59	100.00%

Election Summary Report
Jackson County, MI
2012 General Primary
Summary For Jurisdiction Wide, All Counters, All Races
Official Results of the August 7, 2012 Primary Election

Registered Voters 116219 - Cards Cast 24543 21.12% Num. Report Precinct 75 - Num. Reporting 75 100.00%

DEM Concord Twp Supervisor	DEM Total	
Number of Precincts	1	
Precincts Reporting	1	100.0 %
Times Counted	427/2013	21.2 %
Total Votes	3	
Write-in Votes	3	100.00%

DEM Concord Twp Clerk	DEM Total	
Number of Precincts	1	
Precincts Reporting	1	100.0 %
Times Counted	427/2013	21.2 %
Total Votes	2	
Write-in Votes	2	100.00%

DEM Concord Twp Treasurer	DEM Total	
Number of Precincts	1	
Precincts Reporting	1	100.0 %
Times Counted	427/2013	21.2 %
Total Votes	2	
Write-in Votes	2	100.00%

DEM Concord Twp Trustee	DEM Total	
Number of Precincts	1	
Precincts Reporting	1	100.0 %
Times Counted	427/2013	21.2 %
Total Votes	3	
Write-in Votes	3	100.00%

DEM Grass Lk Twp Supervisor	DEM Total	
Number of Precincts	3	
Precincts Reporting	3	100.0 %
Times Counted	1131/4174	27.1 %
Total Votes	14	
Write-in Votes	14	100.00%

DEM Grass Lk Twp Clerk	DEM Total	
Number of Precincts	3	
Precincts Reporting	3	100.0 %
Times Counted	1131/4174	27.1 %
Total Votes	135	
Amy Maier (DEM)	133	98.52%
Write-in Votes	2	1.48%

Election Summary Report
Jackson County, MI
2012 General Primary
Summary For Jurisdiction Wide, All Counters, All Races
Official Results of the August 7, 2012 Primary Election

Registered Voters 116219 - Cards Cast 24543 21.12% Num. Report Precinct 75 - Num. Reporting 75 100.00%

DEM Grass Lk Twp Treasurer	DEM Total	
Number of Precincts	3	
Precincts Reporting	3	100.0 %
Times Counted	1131/4174	27.1 %
Total Votes	12	
Write-in Votes	12	100.00%

DEM Grass Lk Twp Trustee	DEM Total	
Number of Precincts	3	
Precincts Reporting	3	100.0 %
Times Counted	1131/4174	27.1 %
Total Votes	23	
Write-in Votes	23	100.00%

DEM Hanover Twp Supervisor	DEM Total	
Number of Precincts	2	
Precincts Reporting	2	100.0 %
Times Counted	718/2832	25.4 %
Total Votes	8	
Write-in Votes	8	100.00%

DEM Hanover Twp Clerk	DEM Total	
Number of Precincts	2	
Precincts Reporting	2	100.0 %
Times Counted	718/2832	25.4 %
Total Votes	5	
Write-in Votes	5	100.00%

DEM Hanover Twp Treasurer	DEM Total	
Number of Precincts	2	
Precincts Reporting	2	100.0 %
Times Counted	718/2832	25.4 %
Total Votes	7	
Write-in Votes	7	100.00%

DEM Hanover Twp Trustee	DEM Total	
Number of Precincts	2	
Precincts Reporting	2	100.0 %
Times Counted	718/2832	25.4 %
Total Votes	11	
Write-in Votes	11	100.00%

Election Summary Report
Jackson County, MI
2012 General Primary
Summary For Jurisdiction Wide, All Counters, All Races
Official Results of the August 7, 2012 Primary Election

Registered Voters 116219 - Cards Cast 24543 21.12% Num. Report Precinct 75 - Num. Reporting 75 100.00%

DEM Henrietta Twp Supervisor	DEM Total	
Number of Precincts	2	
Precincts Reporting	2	100.0 %
Times Counted	819/3502	23.4 %
Total Votes	12	
Write-in Votes	12	100.00%

DEM Henrietta Twp Clerk	DEM Total	
Number of Precincts	2	
Precincts Reporting	2	100.0 %
Times Counted	819/3502	23.4 %
Total Votes	11	
Write-in Votes	11	100.00%

DEM Henrietta Twp Treasurer	DEM Total	
Number of Precincts	2	
Precincts Reporting	2	100.0 %
Times Counted	819/3502	23.4 %
Total Votes	12	
Write-in Votes	12	100.00%

DEM Henrietta Twp Trustee	DEM Total	
Number of Precincts	2	
Precincts Reporting	2	100.0 %
Times Counted	819/3502	23.4 %
Total Votes	17	
Write-in Votes	17	100.00%

DEM Leoni Twp Supervisor		DEM Total	
Number of Precincts		4	
Precincts Reporting		4	100.0 %
Times Counted		2365/10292	23.0 %
Total Votes		1259	
Todd Brittain	DEM	556	44.16%
Dan Hunt	DEM	284	22.56%
Joe Trolz	DEM	416	33.04%
Write-in Votes		3	0.24%

Election Summary Report
Jackson County, MI
2012 General Primary
Summary For Jurisdiction Wide, All Counters, All Races
Official Results of the August 7, 2012 Primary Election

Registered Voters 116219 - Cards Cast 24543 21.12% Num. Report Precinct 75 - Num. Reporting 75 100.00%

DEM Leoni Twp Clerk		DEM Total	
Number of Precincts		4	
Precincts Reporting		4	100.0 %
Times Counted		2365/10292	23.0 %
Total Votes		1250	
Kasey Altenbernt	DEM	415	33.20%
Michele Manke	DEM	834	66.72%
Write-in Votes		1	0.08%

DEM Leoni Twp Treasurer		DEM Total	
Number of Precincts		4	
Precincts Reporting		4	100.0 %
Times Counted		2365/10292	23.0 %
Total Votes		1218	
Kevin Cromley	DEM	338	27.75%
Lori Stack	DEM	599	49.18%
Brenda Vreeland	DEM	279	22.91%
Write-in Votes		2	0.16%

DEM Leoni Twp Trustee		DEM Total	
Number of Precincts		4	
Precincts Reporting		4	100.0 %
Times Counted		2365/10292	23.0 %
Total Votes		3532	
Jerry Ambs	DEM	684	19.37%
Christopher Jacobson	DEM	454	12.85%
Brian Marr	DEM	507	14.35%
Todd Pickett	DEM	571	16.17%
Judy A. Southworth	DEM	715	20.24%
John Spencer	DEM	596	16.87%
Write-in Votes		5	0.14%

DEM Liberty Twp Supervisor		DEM Total	
Number of Precincts		2	
Precincts Reporting		2	100.0 %
Times Counted		637/2381	26.8 %
Total Votes		7	
Write-in Votes		7	100.00%

DEM Liberty Twp Clerk		DEM Total	
Number of Precincts		2	
Precincts Reporting		2	100.0 %
Times Counted		637/2381	26.8 %
Total Votes		7	
Write-in Votes		7	100.00%

Election Summary Report
Jackson County, MI
2012 General Primary
Summary For Jurisdiction Wide, All Counters, All Races
Official Results of the August 7, 2012 Primary Election

Registered Voters 116219 - Cards Cast 24543 21.12% Num. Report Precinet 75 - Num. Reporting 75 100.00%

DEM Liberty Twp Treasurer		DEM Total	
Number of Precincts		2	
Precincts Reporting		2	100.0 %
Times Counted		637/2381	26.8 %
Total Votes		7	
Write-in Votes		7	100.00%

DEM Liberty Twp Trustee		DEM Total	
Number of Precincts		2	
Precincts Reporting		2	100.0 %
Times Counted		637/2381	26.8 %
Total Votes		6	
Write-in Votes		6	100.00%

DEM Napoleon Twp Supervisor		DEM Total	
Number of Precincts		3	
Precincts Reporting		3	100.0 %
Times Counted		1147/5273	21.8 %
Total Votes		254	
David Sellers	DEM	252	99.21%
Write-in Votes		2	0.79%

DEM Napoleon Twp Clerk		DEM Total	
Number of Precincts		3	
Precincts Reporting		3	100.0 %
Times Counted		1147/5273	21.8 %
Total Votes		22	
Write-in Votes		22	100.00%

DEM Napoleon Twp Treasurer		DEM Total	
Number of Precincts		3	
Precincts Reporting		3	100.0 %
Times Counted		1147/5273	21.8 %
Total Votes		22	
Write-in Votes		22	100.00%

DEM Napoleon Twp Trustee		DEM Total	
Number of Precincts		3	
Precincts Reporting		3	100.0 %
Times Counted		1147/5273	21.8 %
Total Votes		248	
Douglas Lammers	DEM	241	97.18%
Write-in Votes		7	2.82%

Election Summary Report
Jackson County, MI
2012 General Primary
Summary For Jurisdiction Wide, All Counters, All Races
Official Results of the August 7, 2012 Primary Election

Registered Voters 116219 - Cards Cast 24543 21.12% Num. Report Precinct 75 - Num. Reporting 75 100.00%

DEM Norvell Twp Supervisor		DEM Total	
Number of Precincts		2	
Precincts Reporting		2	100.0 %
Times Counted		648/2244	28.9 %
Total Votes		322	
Eric B. Johnson	DEM	231	71.74%
Adam G. Ulbin	DEM	91	28.26%
Write-in Votes		0	0.00%

DEM Norvell Twp Clerk		DEM Total	
Number of Precincts		2	
Preeincts Reporting		2	100.0 %
Times Counted		648/2244	28.9 %
Total Votes		223	
Anne M. Hagadorn	DEM	222	99.55%
Write-in Votes		1	0.45%

DEM Norvell Twp Treasurer		DEM Total	
Number of Precincts		2	
Precincts Reporting		2	100.0 %
Times Counted		648/2244	28.9 %
Total Votes		8	
Write-in Votes		8	100.00%

DEM Norvell Twp Trustee		DEM Total	
Number of Precincts		2	
Preeincts Reporting		2	100.0 %
Times Counted		648/2244	28.9 %
Total Votes		370	
Pamela Johnson	DEM	209	56.49%
Rose Smith	DEM	160	43.24%
Write-in Votes		1	0.27%

DEM Parma Twp Supervisor		DEM Total	
Number of Precincts		1	
Precincts Reporting		1	100.0 %
Times Counted		354/1994	17.8 %
Total Votes		5	
Write-in Votes		5	100.00%

Election Summary Report
Jackson County, MI
2012 General Primary
Summary For Jurisdiction Wide, All Counters, All Races
Official Results of the August 7, 2012 Primary Election

Registered Voters 116219 - Cards Cast 24543 21.12% Num. Report Precinct 75 - Num. Reporting 75 100.00%

DEM Parma Twp Clerk	DEM	
	Total	
Number of Precincts	1	
Precincts Reporting	1	100.0 %
Times Counted	354/1994	17.8 %
Total Votes	4	
Write-in Votes	4	100.00%

DEM Parma Twp Treasurer	DEM	
	Total	
Number of Precincts	1	
Precincts Reporting	1	100.0 %
Times Counted	354/1994	17.8 %
Total Votes	4	
Write-in Votes	4	100.00%

DEM Parma Twp Trustee	DEM	
	Total	
Number of Precincts	1	
Precincts Reporting	1	100.0 %
Times Counted	354/1994	17.8 %
Total Votes	5	
Write-in Votes	5	100.00%

DEM Pulaski Twp Supervisor	DEM	
	Total	
Number of Precincts	1	
Precincts Reporting	1	100.0 %
Times Counted	394/1452	27.1 %
Total Votes	41	
Bob Jones	41	100.00%
Write-in Votes	0	0.00%

DEM Pulaski Twp Clerk	DEM	
	Total	
Number of Precincts	1	
Precincts Reporting	1	100.0 %
Times Counted	394/1452	27.1 %
Total Votes	2	
Write-in Votes	2	100.00%

DEM Pulaski Twp Treasurer	DEM	
	Total	
Number of Precincts	1	
Precincts Reporting	1	100.0 %
Times Counted	394/1452	27.1 %
Total Votes	3	
Write-in Votes	3	100.00%

Election Summary Report
Jackson County, MI
2012 General Primary
Summary For Jurisdiction Wide, All Counters, All Races
Official Results of the August 7, 2012 Primary Election

Registered Voters 116219 - Cards Cast 24543 21.12% Num. Report Precinct 75 - Num. Reporting 75 100.00%

DEM Pulaski Twp Trustee		DEM Total	
Number of Precincts		1	
Precincts Reporting		1	100.0 %
Times Counted		394/1452	27.1 %
Total Votes		32	
Melissa A. Stroede	DEM	30	93.75%
Write-in Votes		2	6.25%

DEM Rives Twp Supervisor	DEM Total	
Number of Precincts	2	
Precincts Reporting	2	100.0 %
Times Counted	1003/3687	27.2 %
Total Votes	8	
Write-in Votes	8	100.00%

DEM Rives Twp Clerk	DEM Total	
Number of Precincts	2	
Precincts Reporting	2	100.0 %
Times Counted	1003/3687	27.2 %
Total Votes	6	
Write-in Votes	6	100.00%

DEM Rives Twp Treasurer	DEM Total	
Number of Precincts	2	
Precincts Reporting	2	100.0 %
Times Counted	1003/3687	27.2 %
Total Votes	7	
Write-in Votes	7	100.00%

DEM Rives Twp Trustee	DEM Total	
Number of Precincts	2	
Precincts Reporting	2	100.0 %
Times Counted	1003/3687	27.2 %
Total Votes	8	
Write-in Votes	8	100.00%

DEM Sandstone Twp Supervisor	DEM Total	
Number of Precincts	3	
Precincts Reporting	3	100.0 %
Times Counted	769/2832	27.2 %
Total Votes	14	
Write-in Votes	14	100.00%

Election Summary Report
Jackson County, MI
2012 General Primary
Summary For Jurisdiction Wide, All Counters, All Races
Official Results of the August 7, 2012 Primary Election

Registered Voters 116219 - Cards Cast 24543 21.12% Num. Report Precinct 75 - Num. Reporting 75 100.00%

DEM Sandstone Twp Clerk	DEM Total	
Number of Precincts	3	
Precincts Reporting	3	100.0 %
Times Counted	769/2832	27.2 %
Total Votes	15	
Write-in Votes	15	100.00%

DEM Sandstone Twp Treasurer	DEM Total	
Number of Precincts	3	
Precincts Reporting	3	100.0 %
Times Counted	769/2832	27.2 %
Total Votes	14	
Write-in Votes	14	100.00%

DEM Sandstone Twp Trustee	DEM Total	
Number of Precincts	3	
Precincts Reporting	3	100.0 %
Times Counted	769/2832	27.2 %
Total Votes	21	
Write-in Votes	21	100.00%

DEM Sp Arbor Twp Supervisor	DEM Total	
Number of Precincts	2	
Precincts Reporting	2	100.0 %
Times Counted	1506/5322	28.3 %
Total Votes	11	
Write-in Votes	11	100.00%

DEM Sp Arbor Twp Clerk	DEM Total	
Number of Precincts	2	
Precincts Reporting	2	100.0 %
Times Counted	1506/5322	28.3 %
Total Votes	11	
Write-in Votes	11	100.00%

DEM Sp Arbor Twp Treasurer	DEM Total	
Number of Precincts	2	
Precincts Reporting	2	100.0 %
Times Counted	1506/5322	28.3 %
Total Votes	11	
Write-in Votes	11	100.00%

Election Summary Report
Jackson County, MI
2012 General Primary
Summary For Jurisdiction Wide, All Counters, All Races
Official Results of the August 7, 2012 Primary Election

Registered Voters 116219 - Cards Cast 24543 21.12% Num. Report Precinct 75 - Num. Reporting 75 100.00%

DEM Sp Arbor Twp Trustee	DEM Total	
Number of Precincts	2	
Precincts Reporting	2	100.0 %
Times Counted	1506/5322	28.3 %
Total Votes	19	
Write-in Votes	19	100.00%

DEM Springport Twp Supervisor	DEM Total	
Number of Precincts	1	
Precincts Reporting	1	100.0 %
Times Counted	363/1523	23.8 %
Total Votes	4	
Write-in Votes	4	100.00%

DEM Springport Twp Clerk	DEM Total	
Number of Precincts	1	
Precincts Reporting	1	100.0 %
Times Counted	363/1523	23.8 %
Total Votes	4	
Write-in Votes	4	100.00%

DEM Springport Twp Treasurer	DEM Total	
Number of Precincts	1	
Precincts Reporting	1	100.0 %
Times Counted	363/1523	23.8 %
Total Votes	3	
Write-in Votes	3	100.00%

DEM Springport Twp Trustee	DEM Total	
Number of Precincts	1	
Precincts Reporting	1	100.0 %
Times Counted	363/1523	23.8 %
Total Votes	4	
Write-in Votes	4	100.00%

DEM Summit Twp Supervisor	DEM Total	
Number of Precincts	8	
Precincts Reporting	8	100.0 %
Times Counted	3860/16729	23.1 %
Total Votes	56	
Write-in Votes	56	100.00%

Election Summary Report
Jackson County, MI
2012 General Primary
Summary For Jurisdiction Wide, All Counters, All Races
Official Results of the August 7, 2012 Primary Election

Registered Voters 116219 - Cards Cast 24543 21.12% Num. Report Precinct 75 - Num. Reporting 75 100.00%

DEM Summit Twp Clerk	DEM Total	
Number of Precincts	8	
Precincts Reporting	8	100.0 %
Times Counted	3860/16729	23.1 %
Total Votes	56	
Write-in Votes	56	100.00%

DEM Summit Twp Treasurer	DEM Total	
Number of Precincts	8	
Precincts Reporting	8	100.0 %
Times Counted	3860/16729	23.1 %
Total Votes	54	
Write-in Votes	54	100.00%

DEM Summit Twp Trustee	DEM Total	
Number of Precincts	8	
Precincts Reporting	8	100.0 %
Times Counted	3860/16729	23.1 %
Total Votes	108	
Write-in Votes	108	100.00%

DEM Tompkins Twp Supervisor	DEM Total	
Number of Precincts	1	
Precincts Reporting	1	100.0 %
Times Counted	436/1998	21.8 %
Total Votes	9	
Write-in Votes	9	100.00%

DEM Tompkins Twp Clerk	DEM Total	
Number of Precincts	1	
Precincts Reporting	1	100.0 %
Times Counted	436/1998	21.8 %
Total Votes	9	
Write-in Votes	9	100.00%

DEM Tompkins Twp Treasurer	DEM Total	
Number of Precincts	1	
Precincts Reporting	1	100.0 %
Times Counted	436/1998	21.8 %
Total Votes	9	
Write-in Votes	9	100.00%

Registered Voters 116219 - Cards Cast 24543 21.12% Num. Report Precinct 75 - Num. Reporting 75 100.00%

DEM Tompkins Twp Trustee		DEM Total	
Number of Precincts		1	
Precincts Reporting		1	100.0 %
Times Counted		436/1998	21.8 %
Total Votes		73	
Michael Haydo	DEM	73	100.00%
Write-in Votes		0	0.00%

DEM Waterloo Twp Supervisor	DEM Total	
Number of Precincts	1	
Precincts Reporting	1	100.0 %
Times Counted	239/2159	11.1 %
Total Votes	4	
Write-in Votes	4	100.00%

DEM Waterloo Twp Clerk	DEM Total	
Number of Precincts	1	
Precincts Reporting	1	100.0 %
Times Counted	239/2159	11.1 %
Total Votes	4	
Write-in Votes	4	100.00%

DEM Waterloo Twp Treasurer	DEM Total	
Number of Precincts	1	
Precincts Reporting	1	100.0 %
Times Counted	239/2159	11.1 %
Total Votes	2	
Write-in Votes	2	100.00%

DEM Waterloo Twp Trustee	DEM Total	
Number of Precincts	1	
Precincts Reporting	1	100.0 %
Times Counted	239/2159	11.1 %
Total Votes	1	
Write-in Votes	1	100.00%

DEM City W1P1 Delegate	DEM Total	
Number of Precincts	1	
Precincts Reporting	1	100.0 %
Times Counted	158/1858	8.5 %
Total Votes	11	
Write-in Votes	11	100.00%

Election Summary Report
Jackson County, MI
2012 General Primary
Summary For Jurisdiction Wide, All Counters, All Races
Official Results of the August 7, 2012 Primary Election

Registered Voters 116219 - Cards Cast 24543 21.12% Num. Report Precinct 75 - Num. Reporting 75 100.00%

DEM City W1P2 Delegate		DEM Total	
Number of Precincts		1	
Precincts Reporting		1	100.0 %
Times Counted		193/2148	9.0 %
Total Votes		144	
Tamar E. Cain	DEM	134	93.06%
Write-in Votes		10	6.94%

DEM City W2P1 Delegate		DEM Total	
Number of Precincts		1	
Precincts Reporting		1	100.0 %
Times Counted		255/1975	12.9 %
Total Votes		85	
Toni B. Jones	DEM	84	98.82%
Write-in Votes		1	1.18%

DEM City W2P2 Delegate	DEM Total	
Number of Precincts	1	
Precincts Reporting	1	100.0 %
Times Counted	104/1517	6.9 %
Total Votes	12	
Write-in Votes	12	100.00%

DEM City W3P1 Delegate	DEM Total	
Number of Precincts	1	
Precincts Reporting	1	100.0 %
Times Counted	59/799	7.4 %
Total Votes	2	
Write-in Votes	2	100.00%

DEM City W3P2 Delegate	DEM Total	
Number of Precincts	1	
Precincts Reporting	1	100.0 %
Times Counted	235/1663	14.1 %
Total Votes	7	
Write-in Votes	7	100.00%

DEM City W3P3 Delegate	DEM Total	
Number of Precincts	1	
Precincts Reporting	1	100.0 %
Times Counted	154/1273	12.1 %
Total Votes	5	
Write-in Votes	5	100.00%

Election Summary Report
Jackson County, MI
2012 General Primary
Summary For Jurisdiction Wide, All Counters, All Races
Official Results of the August 7, 2012 Primary Election

Registered Voters 116219 - Cards Cast 24543 21.12% Num. Report Precinct 75 - Num. Reporting 75 100.00%

DEM City W4P1 Delegate		DEM Total	
Number of Precincts		1	
Precincts Reporting		1	100.0 %
Times Counted		193/1500	12.9 %
Total Votes		4	
Write-in Votes		4	100.00%

DEM City W4P2 Delegate		DEM Total	
Number of Precincts		1	
Precincts Reporting		1	100.0 %
Times Counted		176/1324	13.3 %
Total Votes		5	
Write-in Votes		5	100.00%

DEM City W4P3 Delegate		DEM Total	
Number of Precincts		1	
Precincts Reporting		1	100.0 %
Times Counted		338/1299	26.0 %
Total Votes		2	
Write-in Votes		2	100.00%

DEM City W5P1 Delegate		DEM Total	
Number of Precincts		1	
Precincts Reporting		1	100.0 %
Times Counted		40/998	4.0 %
Total Votes		21	
Nancy L. James	DEM	20	95.24%
Write-in Votes		1	4.76%

DEM City W5P2 Delegate		DEM Total	
Number of Precincts		1	
Precincts Reporting		1	100.0 %
Times Counted		95/1093	8.7 %
Total Votes		2	
Write-in Votes		2	100.00%

DEM City W5P3 Delegate		DEM Total	
Number of Precincts		1	
Precincts Reporting		1	100.0 %
Times Counted		86/1350	6.4 %
Total Votes		4	
Write-in Votes		4	100.00%

Election Summary Report
Jackson County, MI
2012 General Primary
Summary For Jurisdiction Wide, All Counters, All Races
Official Results of the August 7, 2012 Primary Election

Registered Voters 116219 - Cards Cast 24543 21.12% Num. Report Precinct 75 - Num. Reporting 75 100.00%

DEM City W6P1 Delegate		DEM Total	
Number of Precincts		1	
Precincts Reporting		1	100.0 %
Times Counted		412/1236	33.3 %
Total Votes		97	
Linda F. Marks	DEM	96	98.97%
Write-in Votes		1	1.03%

DEM City W6P2 Delegate	DEM Total	
Number of Precincts	1	
Precincts Reporting	1	100.0 %
Times Counted	271/1405	19.3 %
Total Votes	2	
Write-in Votes	2	100.00%

DEM City W6P3 Delegate	DEM Total	
Number of Precincts	1	
Precincts Reporting	1	100.0 %
Times Counted	412/1504	27.4 %
Total Votes	5	
Write-in Votes	5	100.00%

DEM Blackman 1 Delegate	DEM Total	
Number of Precincts	1	
Precincts Reporting	1	100.0 %
Times Counted	267/2570	10.4 %
Total Votes	6	
Write-in Votes	6	100.00%

DEM Blackman 2 Delegate	DEM Total	
Number of Precincts	1	
Precincts Reporting	1	100.0 %
Times Counted	692/2919	23.7 %
Total Votes	18	
Write-in Votes	18	100.00%

DEM Blackman 3 Delegate	DEM Total	
Number of Precincts	1	
Precincts Reporting	1	100.0 %
Times Counted	674/2984	22.6 %
Total Votes	21	
Write-in Votes	21	100.00%

Election Summary Report
Jackson County, MI
2012 General Primary
Summary For Jurisdiction Wide, All Counters, All Races
Official Results of the August 7, 2012 Primary Election

Registered Voters 116219 - Cards Cast 24543 21.12% Num. Report Precinct 75 - Num. Reporting 75 100.00%

DEM Blackman 4 Delegate		DEM Total	
Number of Precincts		1	
Precincts Reporting		1	100.0 %
Times Counted		315/2753	11.4 %
Total Votes		15	
Write-in Votes		15	100.00%

DEM Blackman 5 Delegate		DEM Total	
Number of Precincts		1	
Precincts Reporting		1	100.0 %
Times Counted		249/2334	10.7 %
Total Votes		102	
Brenda Abbey	DEM	63	61.76%
Harold Marsh III	DEM	39	38.24%
Write-in Votes		0	0.00%

DEM Columbia 1 Delegate		DEM Total	
Number of Precincts		1	
Precincts Reporting		1	100.0 %
Times Counted		512/1928	26.6 %
Total Votes		13	
Write-in Votes		13	100.00%

DEM Columbia 2 Delegate		DEM Total	
Number of Precincts		1	
Precincts Reporting		1	100.0 %
Times Counted		484/1586	30.5 %
Total Votes		2	
Write-in Votes		2	100.00%

DEM Columbia 3 Delegate		DEM Total	
Number of Precincts		1	
Precincts Reporting		1	100.0 %
Times Counted		735/2383	30.8 %
Total Votes		14	
Write-in Votes		14	100.00%

DEM Concord 1 Delegate		DEM Total	
Number of Precincts		1	
Precincts Reporting		1	100.0 %
Times Counted		427/2013	21.2 %
Total Votes		4	
Write-in Votes		4	100.00%

Election Summary Report
Jackson County, MI
2012 General Primary
Summary For Jurisdiction Wide, All Counters, All Races
Official Results of the August 7, 2012 Primary Election

Registered Voters 116219 - Cards Cast 24543 21.12% Num. Report Precinct 75 - Num. Reporting 75 100.00%

DEM Grass Lk 1 Delegate	DEM Total	
Number of Precincts	1	
Precincts Reporting	1	100.0 %
Times Counted	535/1968	27.2 %
Total Votes	9	
Write-in Votes	9	100.00%

DEM Grass Lk 2 Delegate	DEM Total	
Number of Precincts	1	
Precincts Reporting	1	100.0 %
Times Counted	377/1388	27.2 %
Total Votes	7	
Write-in Votes	7	100.00%

DEM Grass Lk 3 Delegate	DEM Total	
Number of Precincts	1	
Precincts Reporting	1	100.0 %
Times Counted	219/818	26.8 %
Total Votes	4	
Write-in Votes	4	100.00%

DEM Hanover 1 Delegate	DEM Total	
Number of Precincts	1	
Precincts Reporting	1	100.0 %
Times Counted	389/1269	30.7 %
Total Votes	4	
Write-in Votes	4	100.00%

DEM Hanover 2 Delegate	DEM Total	
Number of Precincts	1	
Precincts Reporting	1	100.0 %
Times Counted	329/1563	21.0 %
Total Votes	3	
Write-in Votes	3	100.00%

DEM Henrietta 1 Delegate	DEM Total	
Number of Precincts	1	
Precincts Reporting	1	100.0 %
Times Counted	500/1618	30.9 %
Total Votes	13	
Write-in Votes	13	100.00%

Election Summary Report
Jackson County, MI
2012 General Primary
Summary For Jurisdiction Wide, All Counters, All Races
Official Results of the August 7, 2012 Primary Election

Registered Voters 116219 - Cards Cast 24543 21.12% Num. Report Precinct 75 - Num. Reporting 75 100.00%

DEM Henrietta 2 Delegate		DEM Total	
Number of Precincts		1	
Precincts Reporting		1	100.0 %
Times Counted		319/1884	16.9 %
Total Votes		5	
Write-in Votes		5	100.00%

DEM Leoni 1 Delegate		DEM Total	
Number of Precincts		1	
Precincts Reporting		1	100.0 %
Times Counted		743/2921	25.4 %
Total Votes		21	
Write-in Votes		21	100.00%

DEM Leoni 2 Delegate		DEM Total	
Number of Precincts		1	
Precincts Reporting		1	100.0 %
Times Counted		633/2828	22.4 %
Total Votes		28	
Write-in Votes		28	100.00%

DEM Leoni 3 Delegate		DEM Total	
Number of Precincts		1	
Precincts Reporting		1	100.0 %
Times Counted		509/2421	21.0 %
Total Votes		19	
Write-in Votes		19	100.00%

DEM Leoni 4 Delegate		DEM Total	
Number of Precincts		1	
Precincts Reporting		1	100.0 %
Times Counted		480/2122	22.6 %
Total Votes		153	
Jennie Crittendon	DEM	147	96.08%
Write-in Votes		6	3.92%

DEM Liberty 1 Delegate		DEM Total	
Number of Precincts		1	
Precincts Reporting		1	100.0 %
Times Counted		418/1411	29.6 %
Total Votes		33	
Larry Cognata	DEM	33	100.00%
Write-in Votes		0	0.00%

Election Summary Report
Jackson County, MI
2012 General Primary
Summary For Jurisdiction Wide, All Counters, All Races
Official Results of the August 7, 2012 Primary Election

Registered Voters 116219 - Cards Cast 24543 21.12% Num. Report Precinct 75 - Num. Reporting 75 100.00%

DEM Liberty 2 Delegate		DEM Total	
Number of Precincts		1	
Precincts Reporting		1	100.0 %
Times Counted		219/970	22.6 %
Total Votes		38	
Nancy A. Smith	DEM	37	97.37%
Write-in Votes		1	2.63%

DEM Napoleon 1 Delegate	DEM Total	
Number of Precincts	1	
Precincts Reporting	1	100.0 %
Times Counted	352/1782	19.8 %
Total Votes	13	
Write-in Votes	13	100.00%

DEM Napoleon 2 Delegate	DEM Total	
Number of Precincts	1	
Precincts Reporting	1	100.0 %
Times Counted	359/1654	21.7 %
Total Votes	4	
Write-in Votes	4	100.00%

DEM Napoleon 3 Delegate	DEM Total	
Number of Precincts	1	
Precincts Reporting	1	100.0 %
Times Counted	436/1837	23.7 %
Total Votes	11	
Write-in Votes	11	100.00%

DEM Norvell 1 Delegate	DEM Total	
Number of Precincts	1	
Precincts Reporting	1	100.0 %
Times Counted	287/1016	28.2 %
Total Votes	5	
Write-in Votes	5	100.00%

DEM Norvell 2 Delegate		DEM Total	
Number of Precincts		1	
Precincts Reporting		1	100.0 %
Times Counted		361/1228	29.4 %
Total Votes		107	
Katy D. Parkhurst	DEM	106	99.07%
Write-in Votes		1	0.93%

Election Summary Report
Jackson County, MI
2012 General Primary
Summary For Jurisdiction Wide, All Counters, All Races
Official Results of the August 7, 2012 Primary Election

Registered Voters 116219 - Cards Cast 24543 21.12% Num. Report Precinct 75 - Num. Reporting 75 100.00%

DEM Parma 1 Delegate		DEM Total	
Number of Precincts		1	
Precincts Reporting		1	100.0 %
Times Counted		354/1994	17.8 %
Total Votes		6	
Write-in Votes		6	100.00%

DEM Pulaski 1 Delegate		DEM Total	
Number of Precincts		1	
Precincts Reporting		1	100.0 %
Times Counted		394/1452	27.1 %
Total Votes		2	
Write-in Votes		2	100.00%

DEM Rives 1 Delegate		DEM Total	
Number of Precincts		1	
Precincts Reporting		1	100.0 %
Times Counted		495/2163	22.9 %
Total Votes		48	
Adalie E. Dermyer	DEM	47	97.92%
Write-in Votes		1	2.08%

DEM Rives 2 Delegate		DEM Total	
Number of Precincts		1	
Precincts Reporting		1	100.0 %
Times Counted		508/1524	33.3 %
Total Votes		3	
Write-in Votes		3	100.00%

DEM Sandstone 1 Delegate		DEM Total	
Number of Precincts		1	
Precincts Reporting		1	100.0 %
Times Counted		300/1217	24.7 %
Total Votes		7	
Write-in Votes		7	100.00%

DEM Sandstone 2 Delegate		DEM Total	
Number of Precincts		1	
Precincts Reporting		1	100.0 %
Times Counted		275/827	33.3 %
Total Votes		0	
Write-in Votes		0	N/A

Election Summary Report
Jackson County, MI
2012 General Primary
Summary For Jurisdiction Wide, All Counters, All Races
Official Results of the August 7, 2012 Primary Election

Registered Voters 116219 - Cards Cast 24543 21.12% Num. Report Precinct 75 - Num. Reporting 75 100.00%

DEM Sandstone 3 Delegate	DEM Total	
Number of Precincts	1	
Precincts Reporting	1	100.0 %
Times Counted	194/788	24.6 %
Total Votes	6	
Write-in Votes	6	100.00%

DEM Sp Arbor 1 Delegate		DEM Total	
Number of Precincts		1	
Precincts Reporting		1	100.0 %
Times Counted		899/2851	31.5 %
Total Votes		69	
Tom Rahn	DEM	68	98.55%
Write-in Votes		1	1.45%

DEM Sp Arbor 2 Delegate	DEM Total	
Number of Precincts	1	
Precincts Reporting	1	100.0 %
Times Counted	607/2471	24.6 %
Total Votes	8	
Write-in Votes	8	100.00%

DEM Springport 1 Delegate	DEM Total	
Number of Precincts	1	
Precincts Reporting	1	100.0 %
Times Counted	363/1523	23.8 %
Total Votes	4	
Write-in Votes	4	100.00%

DEM Summit 1 Delegate	DEM Total	
Number of Precincts	1	
Precincts Reporting	1	100.0 %
Times Counted	288/2187	13.2 %
Total Votes	8	
Write-in Votes	8	100.00%

DEM Summit 2 Delegate	DEM Total	
Number of Precincts	1	
Precincts Reporting	1	100.0 %
Times Counted	595/1951	30.5 %
Total Votes	11	
Write-in Votes	11	100.00%

Election Summary Report
Jackson County, MI
2012 General Primary
Summary For Jurisdiction Wide, All Counters, All Races
Official Results of the August 7, 2012 Primary Election

Registered Voters 116219 - Cards Cast 24543 21.12% Num. Report Precinct 75 - Num. Reporting 75 100.00%

DEM Summit 3 Delegate		DEM Total	
Number of Precincts		1	
Precincts Reporting		1	100.0 %
Times Counted		546/1899	28.8 %
Total Votes		60	
Jane Volk	DEM	60	100.00%
Write-in Votes		0	0.00%

DEM Summit 4 Delegate	DEM Total	
Number of Precincts	1	
Precincts Reporting	1	100.0 %
Times Counted	671/2246	29.9 %
Total Votes	6	
Write-in Votes	6	100.00%

DEM Summit 5 Delegate		DEM Total	
Number of Precincts		1	
Precincts Reporting		1	100.0 %
Times Counted		625/1874	33.4 %
Total Votes		65	
Ruben Marquez	DEM	64	98.46%
Write-in Votes		1	1.54%

DEM Summit 6 Delegate	DEM Total	
Number of Precincts	1	
Precincts Reporting	1	100.0 %
Times Counted	328/1386	23.7 %
Total Votes	8	
Write-in Votes	8	100.00%

DEM Summit 7 Delegate		DEM Total	
Number of Precincts		1	
Precincts Reporting		1	100.0 %
Times Counted		469/2738	17.1 %
Total Votes		73	
Ron F. Rowley	DEM	72	98.63%
Write-in Votes		1	1.37%

DEM Summit 8 Delegate	DEM Total	
Number of Precincts	1	
Precincts Reporting	1	100.0 %
Times Counted	338/2448	13.8 %
Total Votes	10	
Write-in Votes	10	100.00%

Election Summary Report
Jackson County, MI
2012 General Primary
Summary For Jurisdiction Wide, All Counters, All Races
Official Results of the August 7, 2012 Primary Election

Registered Voters 116219 - Cards Cast 24543 21.12% Num. Report Precinct 75 - Num. Reporting 75 100.00%

DEM Tompkins 1 Delegate	DEM Total	
Number of Precincts	1	
Precincts Reporting	1	100.0 %
Times Counted	436/1998	21.8 %
Total Votes	8	
Write-in Votes	8	100.00%

DEM Waterloo 1 Delegate	DEM Total	
Number of Precincts	1	
Precincts Reporting	1	100.0 %
Times Counted	239/2159	11.1 %
Total Votes	3	
Write-in Votes	3	100.00%

County Prop	Total	
Number of Precincts	63	
Precincts Reporting	63	100.0 %
Times Counted	23925/112806	21.2 %
Total Votes	20107	
YES	14336	71.30%
NO	5771	28.70%

Jackson City Prop	Total	
Number of Precincts	16	
Precincts Reporting	16	100.0 %
Times Counted	3181/22942	13.9 %
Total Votes	2952	
YES	2266	76.76%
NO	686	23.24%

Grass Lake Twp Prop	Total	
Number of Precincts	3	
Precincts Reporting	3	100.0 %
Times Counted	1131/4174	27.1 %
Total Votes	1008	
YES	828	82.14%
NO	180	17.86%

Parma Twp Prop	Total	
Number of Precincts	1	
Precincts Reporting	1	100.0 %
Times Counted	354/1994	17.8 %
Total Votes	311	
YES	191	61.41%
NO	120	38.59%

Election Summary Report
Jackson County, MI
2012 General Primary
Summary For Jurisdiction Wide, All Counters, All Races
Official Results of the August 7, 2012 Primary Election

Registered Voters 116219 - Cards Cast 24543 21.12% Num. Report Precinct 75 - Num. Reporting 75 100.00%

Jackson ISD Prop

	Total	
Number of Precincts	75	
Precincts Reporting	75	100.0 %
Times Counted	24073/111771	21.5 %
Total Votes	21237	
YES	13453	63.35%
NO	7784	36.65%

August 7, 2012
Primary Election
Jackson County Michigan

In Witness Whereof, we have hereunto set our hands and affixed the Seal of the County of Jackson, this 14th day of August, in the year two thousand twelve.

L.J. Adams

Lou Adams

Roger Warren

Roger Warren

Avis N. Campbell

Avis Campbell

Sandra Marsh

Sandra Marsh

ATTEST:

Amanda L. Riska

Amanda L. Riska
Clerk of the Board of Canvassers
County of Jackson, State of Michigan

CANVASS OF VOTES CAST

-AT THE-

KJC 8-21

PRIMARY ELECTION

-HELD ON-

AUGUST 7, 2012

-IN THE-

COUNTY OF KALAMAZOO

AND CANVASSED BY THE
BOARD OF CANVASSERS

OF

KALAMAZOO COUNTY, MICHIGAN

113 PRECINCTS	REGISTERED VOTERS	BALLOTS CAST	TURNOUT PERCENTAGE	UNITED STATES SENATOR				REP IN CONGRESS - 6TH DISTRICT	
				CDlu rank t	GGal reyn n	RHae nkdm yan	PHeo tekst ra	JHao cokge ndy k	FUrp etdo n
0001 Alamo 1	1165	437	37.51	96	13	18	199	131	221
0002 Alamo 2	1879	579	30.81	137	17	23	252	226	233
0003 Brady 1	1795	286	15.93	51	12	10	152	87	150
0004 Brady 2	1463	286	19.55	53	8	9	168	95	153
0005 Charleston 1	1456	400	27.47	79	12	20	207	118	211
0006 Climax 1	1777	482	27.12	112	18	14	212	118	260
0007 Comstock 1	1943	297	15.29	40	11	14	103	67	111
0008 Comstock 2	1762	295	16.74	49	9	15	90	75	95
0009 Comstock 3	1007	142	14.10	22	6	8	50	41	47
0010 Comstock 4	1414	262	18.53	66	12	11	109	59	143
0011 Comstock 5	1194	296	24.79	35	7	10	146	80	133
0012 Comstock 6	1731	401	23.17	60	8	8	166	92	158
0013 Comstock 7	1141	63	5.52	15	0	4	19	12	27
0014 Comstock 8	1421	339	23.86	57	10	20	140	73	161
0015 Cooper 1	1063	181	17.03	47	6	10	78	56	91
0016 Cooper 2	1223	247	20.20	56	10	12	109	76	121
0017 Cooper 3	2496	384	15.38	81	14	16	166	121	164
0018 Cooper 4	2193	385	17.56	66	7	21	209	153	168
0019 Cooper 5	500	35	7.00	6	1	2	12	11	10
0020 Kalamazoo Twp 1	458	22	4.80	0	0	0	7	1	6
0021 Kalamazoo Twp 2	937	61	6.51	7	1	2	25	11	24
0022 Kalamazoo Twp 3	1234	212	17.18	25	4	4	74	42	66
0023 Kalamazoo Twp 4	900	106	11.78	16	0	2	29	13	36
0024 Kalamazoo Twp 5	1733	168	9.69	17	2	2	55	27	50
0025 Kalamazoo Twp 6	1240	266	21.45	27	6	11	105	48	103
0026 Kalamazoo Twp 7	1074	171	15.92	23	5	2	63	40	58
0027 Kalamazoo Twp 8	639	107	16.74	19	2	6	26	24	33
0028 Kalamazoo Twp 9	2221	383	17.24	62	9	14	156	101	150
0029 Kalamazoo Twp 10	1918	180	9.38	22	2	5	48	30	52
0030 Kalamazoo Twp 11	709	43	6.06	3	5	2	11	7	15
0031 Kalamazoo Twp 13	1275	113	8.86	13	3	7	25	19	29
0032 Kalamazoo Twp 14	2186	151	6.91	30	6	6	45	32	58
0033 Kalamazoo Twp 15	651	78	11.98	15	2	0	27	14	31
0034 Oshtemo 1	1166	253	21.70	57	9	4	140	77	136
0035 Oshtemo 2	2309	438	18.97	77	15	14	195	115	224
0036 Oshtemo 3	1445	341	23.60	41	8	15	186	82	180
0037 Oshtemo 4	1942	310	15.96	44	6	20	132	68	141
0038 Oshtemo 5	1810	98	5.41	16	2	2	38	26	32
0039 Oshtemo 6	1637	263	16.07	43	8	6	122	69	113
0040 Oshtemo 7	1633	217	13.29	38	5	10	107	56	105
0041 Oshtemo 8	1090	125	11.47	28	3	5	55	30	63
0042 Oshtemo 9	2199	266	12.10	52	5	9	124	55	135
0043 Oshtemo 10	795	150	18.87	21	7	12	57	31	74
0044 Pavilion 1	1928	385	19.97	102	7	15	180	118	201
0045 Pavilion 2	1103	229	20.76	56	9	8	98	74	106
0046 Pavilion 3	1716	163	9.50	39	9	12	62	52	77
0047 Prairie Ronde 1	1776	469	26.41	97	14	28	244	162	244
0048 Richland 1	1636	279	17.05	68	9	7	133	84	139
0049 Richland 2	1905	339	17.80	79	15	10	163	95	183
0050 Richland 3	2257	384	17.01	108	15	11	163	116	190

113 PRECINCTS	REGISTERED VOTERS	BALLOTS CAST	VOTER TURNOUT PERCENTAGE	UNITED STATES SENATOR				REP IN CONGRESS - 6TH DISTRICT	
				CLARKNT DEM	GALEYN DEM	HENKMAYN REP	PETERS REP	JHACKGE DEM	FUPETDON REP
0051 Ross 1	2013	401	19.92	96	23	19	168	100	211
0052 Ross 2	1967	472	24.00	99	11	26	231	122	264
0053 Schoolcraft 1	1683	234	13.90	57	3	13	102	64	120
0054 Schoolcraft 2	1119	150	13.40	28	4	2	81	34	84
0055 Schoolcraft 3	2323	281	12.10	61	8	14	139	81	150
0056 Schoolcraft 4	1126	175	15.54	36	8	6	103	75	81
0057 Texas 1	1790	386	21.56	96	11	14	179	127	193
0058 Texas 2	1751	592	33.81	101	34	23	307	177	344
0059 Texas 3	1678	299	17.82	52	9	17	146	95	143
0060 Texas 4	2220	401	18.06	88	15	19	203	97	258
0061 Texas 5	2242	539	24.04	123	13	24	276	171	303
0062 Texas 6	1965	552	28.09	81	18	18	286	142	311
0063 Wakeshma 1	949	160	16.86	39	6	7	76	56	90
0064 Galesburg City 1	1372	131	9.55	31	2	4	54	42	52
0065 Kalamazoo City 1	1791	104	5.81	8	2	2	22	8	26
0066 Kalamazoo City 2	2082	53	2.55	8	0	0	13	5	17
0067 Kalamazoo City 3	2006	66	3.29	7	2	1	8	11	6
0068 Kalamazoo City 4	1562	13	.83	2	0	0	5	2	5
0069 Kalamazoo City 5	2619	145	5.54	11	2	3	45	14	48
0070 Kalamazoo City 6	2025	288	14.22	39	11	6	118	54	124
0071 Kalamazoo City 7	2307	113	4.90	13	3	1	22	22	20
0072 Kalamazoo City 8	2191	93	4.24	3	0	1	7	5	6
0073 Kalamazoo City 9	2154	118	5.48	0	1	0	0	1	0
0074 Kalamazoo City 10	2455	292	11.89	50	6	9	92	78	86
0075 Kalamazoo City 11	1735	88	5.07	3	1	5	5	6	8
0076 Kalamazoo City 12	1885	225	11.94	38	6	7	87	46	96
0077 Kalamazoo City 13	1635	94	5.75	10	2	1	24	13	26
0078 Kalamazoo City 14	1601	80	5.00	15	2	3	14	21	15
0079 Kalamazoo City 15	2506	130	5.19	16	6	4	37	24	40
0080 Kalamazoo City 16	1859	225	12.10	38	6	7	85	47	92
0081 Kalamazoo City 17	1790	169	9.44	21	6	7	72	31	80
0082 Kalamazoo City 18	1747	158	9.04	25	3	2	59	44	51
0083 Kalamazoo City 19	2572	158	6.14	20	5	10	52	32	61
0084 Kalamazoo City 20	2274	264	11.61	38	6	11	100	47	120
0085 Kalamazoo City 21	1269	212	16.71	23	2	6	91	20	109
0086 Kalamazoo City 22	2390	217	9.08	44	8	10	86	43	114
0087 Kalamazoo City 23	1287	124	9.63	11	4	4	51	21	51
0088 Kalamazoo City 24	1156	99	8.56	11	3	8	41	21	44
0089 Kalamazoo City 25	1435	261	18.19	30	3	9	127	32	145
0090 Kalamazoo City 26	1844	288	15.62	27	11	12	119	40	139
0091 Kalamazoo City 27	1549	50	3.23	7	1	1	4	6	6
0092 Parchment City 1	1445	188	13.01	38	8	6	82	46	90
0093 Portage City 1	1698	196	11.54	34	4	5	81	43	85
0094 Portage City 2	1919	115	5.99	25	1	6	37	37	36
0095 Portage City 3	1870	269	14.39	37	5	13	114	58	111
0096 Portage City 4	1568	214	13.65	31	4	9	97	54	95
0097 Portage City 5	1538	204	13.26	33	5	8	103	55	96
0098 Portage City 6	1828	210	11.49	42	5	9	93	45	114
0099 Portage City 7	1389	96	6.91	16	2	2	41	24	37
0100 Portage City 8	1881	381	20.26	79	7	19	197	104	216
0101 Portage City 9	1513	253	16.72	62	5	9	124	83	124

113 PRECINCTS	REGISTERED VOTERS	BALLOTS CAST	TURNOUT PERCENTAGE	UNITED STATES SENATOR: Clark Durant	Gary Glenn	Randy Hekman	Pete Hoekstra	REP IN CONGRESS - 6TH DISTRICT: Jack Hoogendyk	Fred Upton
0102 Portage City 10	2115	311	14.70	50	14	16	157	91	153
0103 Portage City 11	1970	281	14.26	58	7	9	150	80	144
0104 Portage City 12	2128	462	21.71	67	20	13	217	95	231
0105 Portage City 13	1440	176	12.22	38	3	9	69	43	83
0106 Portage City 14	1684	217	12.89	35	10	8	116	59	117
0107 Portage City 15	1939	250	12.89	40	4	7	122	46	135
0108 Portage City 16	2416	280	11.59	61	4	10	137	76	145
0109 Portage City 17	1769	358	20.24	84	8	14	164	90	190
0110 Portage City 18	1748	291	16.65	52	6	6	174	59	184
0111 Portage City 19	1327	174	13.11	38	9	2	76	47	89
0112 Portage City 20	1792	238	13.28	34	4	2	118	50	121
0113 Portage City 21	1202	147	12.23	23	5	8	81	38	85
GRAND TOTALS	188248	26778	14.22	4856	781	1022	11769	6810	12531

STATE REPRESENTATIVE - 60TH DIST

40 PRECINCTS	REGISTERED VOTERS	BALLOTS CAST	TURNOUT PERCENTAGE	Mike Perrin
0020 Kalamazoo Twp 1	458	22	4.80	5
0021 Kalamazoo Twp 2	937	61	6.51	27
0022 Kalamazoo Twp 3	1234	212	17.18	80
0023 Kalamazoo Twp 4	900	106	11.78	36
0024 Kalamazoo Twp 5	1733	168	9.69	48
0025 Kalamazoo Twp 6	1240	266	21.45	114
0026 Kalamazoo Twp 7	1074	171	15.92	73
0027 Kalamazoo Twp 8	639	107	16.74	44
0028 Kalamazoo Twp 9	2221	383	17.24	193
0029 Kalamazoo Twp 10	1918	180	9.38	66
0030 Kalamazoo Twp 11	709	43	6.06	17
0031 Kalamazoo Twp 13	1275	113	8.86	39
0033 Kalamazoo Twp 15	651	78	11.98	30
0065 Kalamazoo City 1	1791	104	5.81	27
0066 Kalamazoo City 2	2082	53	2.55	16
0067 Kalamazoo City 3	2006	66	3.29	11
0068 Kalamazoo City 4	1562	13	.83	5
0069 Kalamazoo City 5	2619	145	5.54	47
0070 Kalamazoo City 6	2025	288	14.22	142
0071 Kalamazoo City 7	2307	113	4.90	24
0072 Kalamazoo City 8	2191	93	4.24	9
0073 Kalamazoo City 9	2154	118	5.48	1
0074 Kalamazoo City 10	2455	292	11.89	130
0075 Kalamazoo City 11	1735	88	5.07	11
0076 Kalamazoo City 12	1885	225	11.94	114
0077 Kalamazoo City 13	1635	94	5.75	30
0078 Kalamazoo City 14	1601	80	5.00	25
0079 Kalamazoo City 15	2506	130	5.19	47
0080 Kalamazoo City 16	1859	225	12.10	106
0081 Kalamazoo City 17	1790	169	9.44	72
0082 Kalamazoo City 18	1747	158	9.04	62
0083 Kalamazoo City 19	2572	158	6.14	62
0084 Kalamazoo City 20	2274	264	11.61	124
0085 Kalamazoo City 21	1269	212	16.71	88
0086 Kalamazoo City 22	2390	217	9.08	98
0087 Kalamazoo City 23	1287	124	9.63	59
0088 Kalamazoo City 24	1156	99	8.56	51
0089 Kalamazoo City 25	1435	261	18.19	119
0090 Kalamazoo City 26	1844	288	15.62	133
0091 Kalamazoo City 27	1549	50	3.23	10
GRAND TOTALS	66715	6037	9.05	2395

42 PRECINCTS	REGISTERED VOTERS	BALLOTS CAST	VOTER TURNOUT PERCENTAGE	STATE REPRESENTATIVE - 61ST DIST Margaret O'Brien
0034 Oshtemo 1	1166	253	21.70	179
0035 Oshtemo 2	2309	438	18.97	265
0036 Oshtemo 3	1445	341	23.60	222
0037 Oshtemo 4	1942	310	15.96	173
0038 Oshtemo 5	1810	98	5.41	56
0039 Oshtemo 6	1637	263	16.07	148
0040 Oshtemo 7	1633	217	13.29	143
0041 Oshtemo 8	1090	125	11.47	74
0042 Oshtemo 9	2199	266	12.10	155
0043 Oshtemo 10	795	150	18.87	83
0047 Prairie Ronde 1	1776	469	26.41	298
0053 Schoolcraft 1	1683	234	13.90	146
0054 Schoolcraft 2	1119	150	13.40	95
0055 Schoolcraft 3	2323	281	12.10	179
0056 Schoolcraft 4	1126	175	15.54	128
0057 Texas 1	1790	386	21.56	254
0058 Texas 2	1751	592	33.81	408
0059 Texas 3	1678	299	17.82	193
0060 Texas 4	2220	401	18.06	276
0061 Texas 5	2242	539	24.04	369
0062 Texas 6	1965	552	28.09	347
0093 Portage City 1	1698	196	11.54	103
0094 Portage City 2	1919	115	5.99	57
0095 Portage City 3	1870	269	14.39	139
0096 Portage City 4	1568	214	13.65	108
0097 Portage City 5	1538	204	13.26	129
0098 Portage City 6	1828	210	11.49	133
0099 Portage City 7	1389	96	6.91	51
0100 Portage City 8	1881	381	20.26	256
0101 Portage City 9	1513	253	16.72	181
0102 Portage City 10	2115	311	14.70	206
0103 Portage City 11	1970	281	14.26	200
0104 Portage City 12	2128	462	21.71	283
0105 Portage City 13	1440	176	12.22	110
0106 Portage City 14	1684	217	12.89	151
0107 Portage City 15	1939	250	12.89	138
0108 Portage City 16	2416	280	11.59	182
0109 Portage City 17	1769	358	20.24	231
0110 Portage City 18	1748	291	16.65	199
0111 Portage City 19	1327	174	13.11	112
0112 Portage City 20	1792	238	13.28	140
0113 Portage City 21	1202	147	12.23	108
GRAND TOTALS	72433	11662	16.10	7408

23 PRECINCTS	REGISTERED VOTERS	BALLOTS CAST	VOTER TURNOUT PERCENTAGE	STATE REPRESENTATIVE - 63RD DIST JBaoslegeer
0003 Brady 1	1795	286	15.93	172
0004 Brady 2	1463	286	19.55	179
0005 Charleston 1	1456	400	27.47	242
0006 Climax 1	1777	482	27.12	280
0007 Comstock 1	1943	297	15.29	128
0008 Comstock 2	1762	295	16.74	120
0009 Comstock 3	1007	142	14.10	63
0010 Comstock 4	1414	262	18.53	144
0011 Comstock 5	1194	296	24.79	151
0012 Comstock 6	1731	401	23.17	179
0013 Comstock 7	1141	63	5.52	30
0014 Comstock 8	1421	339	23.86	167
0032 Kalamazoo Twp 14	2186	151	6.91	66
0044 Pavilion 1	1928	385	19.97	240
0045 Pavilion 2	1103	229	20.76	121
0046 Pavilion 3	1716	163	9.50	79
0048 Richland 1	1636	279	17.05	163
0049 Richland 2	1905	339	17.80	210
0050 Richland 3	2257	384	17.01	225
0051 Ross 1	2013	401	19.92	245
0052 Ross 2	1967	472	24.00	285
0063 Wakeshma 1	949	160	16.86	97
0064 Galesburg City 1	1372	131	9.55	68
GRAND TOTALS	37136	6643	17.89	3654

STATE REPRESENTATIVE - 66TH DIST

8 PRECINCTS	REGISTERED VOTERS	BALLOTS CAST	TURNOUT PERCENTAGE	Aric Nesbitt
0001 Alamo 1	1165	437	37.51	245
0002 Alamo 2	1879	579	30.81	303
0015 Cooper 1	1063	181	17.03	100
0016 Cooper 2	1223	247	20.20	142
0017 Cooper 3	2496	384	15.38	197
0018 Cooper 4	2193	385	17.56	230
0019 Cooper 5	500	35	7.00	14
0092 Parchment City 1	1445	188	13.01	107
GRAND TOTALS	11964	2436	20.36	1338

113 PRECINCTS	REGISTERED	BALLOTS	TURNOUT AGE	PROSECUTING ATTORNEY Spicer	SHERIFF 8 Laura Bricie	SHERIFF Ward Lawrence	CLERK & REGISTER OF DEEDS Timothy Snow	TREASURER Barry Maxwell	DRAIN COMMISSIONER Nancy Maxwell	SURVEYOR Gary Dahlman
0001 Alamo 1	1165	437	37.51	245	158	142	272	270	235	250
0002 Alamo 2	1879	579	30.81	290	233	168	339	347	301	312
0003 Brady 1	1795	286	15.93	166	19	199	189	186	168	175
0004 Brady 2	1463	286	19.55	181	36	181	189	197	169	189
0005 Charleston 1	1456	400	27.47	232	108	170	268	268	241	248
0006 Climax 1	1777	482	27.12	255	95	212	315	292	250	253
0007 Comstock 1	1943	297	15.29	124	42	111	145	144	124	132
0008 Comstock 2	1762	295	16.74	119	47	91	139	139	111	124
0009 Comstock 3	1007	142	14.10	59	26	52	73	71	57	64
0010 Comstock 4	1414	262	18.53	142	52	125	161	152	138	149
0011 Comstock 5	1194	296	24.79	147	34	145	187	177	151	156
0012 Comstock 6	1731	401	23.17	169	72	133	208	202	170	178
0013 Comstock 7	1141	63	5.52	33	12	24	33	33	32	31
0014 Comstock 8	1421	339	23.86	176	77	137	199	196	168	168
0015 Cooper 1	1063	181	17.03	90	47	69	104	113	95	99
0016 Cooper 2	1223	247	20.20	140	51	121	155	161	140	148
0017 Cooper 3	2496	384	15.38	203	83	155	225	222	200	212
0018 Cooper 4	2193	385	17.56	225	88	165	251	265	224	234
0019 Cooper 5	500	35	7.00	14	8	11	17	17	17	15
0020 Kalamazoo Twp 1	458	22	4.80	6	1	6	7	7	6	6
0021 Kalamazoo Twp 2	937	61	6.51	24	9	17	28	28	23	26
0022 Kalamazoo Twp 3	1234	212	17.18	79	34	59	89	94	79	77
0023 Kalamazoo Twp 4	900	106	11.78	35	12	25	41	41	35	35
0024 Kalamazoo Twp 5	1733	168	9.69	51	19	39	54	58	51	46
0025 Kalamazoo Twp 6	1240	266	21.45	110	51	67	126	123	105	112
0026 Kalamazoo Twp 7	1074	171	15.92	74	23	65	80	80	73	76
0027 Kalamazoo Twp 8	639	107	16.74	39	20	23	43	44	36	40
0028 Kalamazoo Twp 9	2221	383	17.24	193	70	139	200	211	185	188
0029 Kalamazoo Twp 10	1918	180	9.38	65	23	49	66	69	60	64
0030 Kalamazoo Twp 11	709	43	6.06	16	5	16	17	17	16	16
0031 Kalamazoo Twp 13	1275	113	8.86	39	22	21	39	41	38	39
0032 Kalamazoo Twp 14	2186	151	6.91	66	31	48	73	74	68	68
0033 Kalamazoo Twp 15	651	78	11.98	30	15	21	35	34	33	34
0034 Oshtemo 1	1166	253	21.70	163	68	109	174	180	162	162
0035 Oshtemo 2	2309	43B	18.97	248	80	172	266	267	240	240
0036 Oshtemo 3	1445	341	23.60	205	86	121	210	215	194	198
0037 Oshtemo 4	1942	310	15.96	155	66	93	175	172	153	161
0038 Oshtemo 5	1810	98	5.41	47	19	30	53	54	48	51
0039 Oshtemo 6	1637	263	16.07	135	58	81	148	159	139	140
0040 Oshtemo 7	1633	217	13.29	140	50	95	143	142	132	140
0041 Oshtemo 8	1090	125	11.47	68	29	42	73	74	66	67
0042 Oshtemo 9	2199	266	12.10	145	62	85	156	154	134	144
0043 Oshtemo 10	795	150	18.87	74	29	45	76	79	69	70
0044 Pavilion 1	1928	385	19.97	233	47	245	262	261	229	239
0045 Pavilion 2	1103	229	20.76	117	31	128	147	142	120	122
0046 Pavilion 3	1716	163	9.50	79	29	77	94	91	79	83
0047 Prairie Ronde 1	1776	469	26.41	264	121	208	297	310	259	268
0048 Richland 1	1636	279	17.05	162	59	125	174	176	151	162

113 PRECINCTS	REGISTERED VOTERS	BALLOTS CAST	TURNOUT PERCENTAGE	PROSECUTING ATTORNEY Spaetti	SHERIFF Brauer	SHERIFF Bradley Wade	CLERK & REGISTER OF DEEDS Timothy Snow	TREASURER Barry Memaya	DRAIN COMMISSIONER Nancy Hamm	SURVEYOR Gary Hanyan
0049 Richland 2	1905	339	17.80	211	79	144	218	221	192	209
0050 Richland 3	2257	3B4	17.01	232	77	183	246	246	227	231
0051 Ross 1	2013	401	19.92	253	90	184	271	266	246	256
0052 Ross 2	1967	472	24.00	283	99	202	307	309	291	300
0053 Schoolcraft 1	1683	234	13.90	142	40	125	150	155	139	143
0054 Schoolcraft 2	1119	150	13.40	93	31	74	103	99	86	90
0055 Schoolcraft 3	2323	281	12.10	160	54	155	179	182	157	163
0056 Schoolcraft 4	1126	175	15.54	127	34	101	129	126	128	124
0057 Texas 1	1790	386	21.56	223	75	164	231	236	213	213
0058 Texas 2	1751	592	33.81	377	111	274	401	396	362	374
0059 Texas 3	1678	299	17.82	169	73	104	189	195	176	173
0060 Texas 4	2220	401	18.06	265	119	139	270	275	251	246
0061 Texas 5	2242	539	24.04	336	155	189	353	353	328	333
0062 Texas 6	1965	552	28.09	321	106	221	335	345	313	319
0063 Wakeshma 1	949	160	16.86	85	14	124	110	104	B6	92
0064 Galesburg City 1	1372	131	9.55	67	29	56	79	73	67	70
0065 Kalamazoo City 1	1791	104	5.81	28	12	18	28	32	27	28
0066 Kalamazoo City 2	2082	53	2.55	15	8	9	18	19	17	18
0067 Kalamazoo City 3	2006	66	3.29	11	9	5	14	14	13	12
0068 Kalamazoo City 4	1562	13	.83	5	3	3	5	5	5	5
0069 Kalamazoo City 5	2619	145	5.54	46	22	28	51	53	48	47
0070 Kalamazoo City 6	2025	288	14.22	140	35	101	141	147	133	140
0071 Kalamazoo City 7	2307	113	4.90	22	5	18	23	26	22	22
0072 Kalamazoo City 8	2191	93	4.24	10	8	3	8	10	10	8
0073 Kalamazoo City 9	2154	118	5.48	0	1	0	1	1	0	0
0074 Kalamazoo City 10	2455	292	11.89	132	53	93	135	141	131	128
0075 Kalamazoo City 11	1735	8B	5.07	11	6	7	12	12	12	12
0076 Kalamazoo City 12	1885	225	11.94	108	45	70	117	123	110	111
0077 Kalamazoo City 13	1635	94	5.75	30	13	21	31	31	27	31
0078 Kalamazoo City 14	1601	80	5.00	23	12	14	26	29	25	25
0079 Kalamazoo City 15	2506	130	5.19	43	17	36	51	56	46	48
0080 Kalamazoo City 16	1859	225	12.10	108	40	78	112	116	102	101
0081 Kalamazoo City 17	1790	169	9.44	77	32	48	81	87	74	78
0082 Kalamazoo City 18	1747	158	9.04	64	31	44	67	74	61	61
0083 Kalamazoo City 19	2572	158	6.14	61	29	40	64	67	58	59
0084 Kalamazoo City 20	2274	264	11.61	122	44	84	129	127	118	121
0085 Kalamazoo City 21	1269	212	16.71	92	34	52	99	99	92	93
0086 Kalamazoo City 22	2390	217	9.08	96	50	59	105	115	99	101
0087 Kalamazoo City 23	1287	124	9.63	56	31	28	63	64	59	60
0088 Kalamazoo City 24	1156	99	8.56	49	18	30	50	50	43	51
0089 Kalamazoo City 25	1435	261	18.19	119	56	74	129	136	131	122
0090 Kalamazoo City 26	1844	288	15.62	131	58	83	143	147	133	134
0091 Kalamazoo City 27	1549	50	3.23	9	5	6	9	8	7	7
0092 Parchment City 1	1445	188	13.01	106	45	87	120	118	105	107
0093 Portage City 1	1698	196	11.54	94	43	58	103	108	99	98
0094 Portage City 2	1919	115	5.99	56	31	35	54	56	52	49
0095 Portage City 3	1870	269	14.39	123	48	89	128	136	126	127
0096 Portage City 4	1568	214	13.65	87	36	77	108	108	91	103

113 PRECINCTS	REGISTERED VOTERS	BALLOTS CAST	TURNOUT PERCENTAGE	PROSECUTING ATTORNEY Spencer Talley	SHERIFF Brad Blackburn	SHERIFF Dale Ward	CLERK & REGISTER OF DEEDS Timothy A. Snow	TREASURER Barry M. Bekkema	DRAIN COMMISSIONER Anna Marie Nassian	SURVEYOR Garry D. Hayman
0097 Portage City 5	1538	204	13.26	110	38	81	111	114	111	104
0098 Portage City 6	1828	210	11.49	119	55	71	124	126	117	118
0099 Portage City 7	1389	96	6.91	49	19	34	52	52	55	51
0100 Portage City 8	1881	381	20.26	236	92	136	246	249	261	226
0101 Portage City 9	1513	253	16.72	157	62	96	166	165	163	155
0102 Portage City 10	2115	311	14.70	193	81	120	195	203	194	191
0103 Portage City 11	1970	281	14.26	182	123	65	192	198	191	181
0104 Portage City 12	2128	462	21.71	255	88	191	277	278	257	269
0105 Portage City 13	1440	176	12.22	98	45	56	108	106	101	103
0106 Portage City 14	1684	217	12.89	136	58	90	143	142	141	136
0107 Portage City 15	1939	250	12.89	129	59	73	138	140	139	131
0108 Portage City 16	2416	280	11.59	165	52	103	169	174	163	160
0109 Portage City 17	1769	358	20.24	204	92	134	222	222	214	212
0110 Portage City 18	1748	291	16.65	183	77	101	189	195	182	180
0111 Portage City 19	1327	174	13.11	101	49	52	106	106	103	99
0112 Portage City 20	1792	238	13.28	120	40	74	132	133	145	121
0113 Portage City 21	1202	147	12.23	95	36	48	101	97	94	96
GRAND TOTALS	188248	26778	14.22	14022	5589	10024	15282	15445	13943	14187

10 PRECINCTS	REGISTERED VOTERS	BALLOTS CAST	TURNOUT PERCENTAGE	COUNTY COMMISSIONER 1ST DISTRICT Albert Thompson
0029 Kalamazoo Twp 10	1918	180	9.38	60
0031 Kalamazoo Twp 13	1275	113	8.86	37
0065 Kalamazoo City 1	1791	104	5.81	26
0071 Kalamazoo City 7	2307	113	4.90	19
0072 Kalamazoo City 8	2191	93	4.24	9
0073 Kalamazoo City 9	2154	118	5.48	1
0075 Kalamazoo City 11	1735	88	5.07	10
0077 Kalamazoo City 13	1635	94	5.75	29
0078 Kalamazoo City 14	1601	80	5.00	24
0091 Kalamazoo City 27	1549	50	3.23	8
GRAND TOTALS	18156	1033	5.69	223

7 PRECINCTS	REGISTERED VOTERS	BALLOTS CAST	VOTER TURNOUT PERCENTAGE	COUNTY COMMISSIONER 3RD DISTRICT Anthony Dunigan
0066 Kalamazoo City 2	2082	53	2.55	16
0068 Kalamazoo City 4	1562	13	.83	5
0076 Kalamazoo City 12	1885	225	11.94	102
0083 Kalamazoo City 19	2572	158	6.14	56
0086 Kalamazoo City 22	2390	217	9.08	101
0089 Kalamazoo City 25	1435	261	18.19	123
0090 Kalamazoo City 26	1844	288	15.62	110
GRAND TOTALS	13770	1215	8.82	513

COUNTY COMMISSIONER 4TH DISTRICT

12 PRECINCTS	REGISTERED VOTERS	BALLOTS CAST	TURNOUT PERCENTAGE	Dennis Weber, Sr.
0020 Kalamazoo Twp 1	458	22	4.80	6
0021 Kalamazoo Twp 2	937	61	6.51	25
0023 Kalamazoo Twp 4	900	106	11.78	28
0024 Kalamazoo Twp 5	1733	168	9.69	50
0026 Kalamazoo Twp 7	1074	171	15.92	74
0027 Kalamazoo Twp 8	639	107	16.74	36
0032 Kalamazoo Twp 14	2186	151	6.91	62
0033 Kalamazoo Twp 15	651	78	11.98	26
0069 Kalamazoo City 5	2619	145	5.54	45
0070 Kalamazoo City 6	2025	288	14.22	127
0074 Kalamazoo City 10	2455	292	11.89	126
0092 Parchment City 1	1445	188	13.01	105
GRAND TOTALS	17122	1777	10.3B	710

COUNTY COMMISSIONER 5TH DISTRICT

11 PRECINCTS	REGISTERED VOTERS	BALLOTS CAST	TURNOUT PERCENTAGE	David Worthams
0001 Alamo 1	1165	437	37.51	246
0002 Alamo 2	1879	579	30.81	306
0022 Kalamazoo Twp 3	1234	212	17.18	84
0025 Kalamazoo Twp 6	1240	266	21.45	108
0028 Kalamazoo Twp 9	2221	383	17.24	188
0034 Oshtemo 1	1166	253	21.70	163
0035 Oshtemo 2	2309	438	18.97	242
0036 Oshtemo 3	1445	341	23.60	197
0039 Oshtemo 6	1637	263	16.07	133
0042 Oshtemo 9	2199	266	12.10	142
0043 Oshtemo 10	795	150	18.87	75
GRAND TOTALS	17290	3588	20.75	1884

COUNTY COMMISSIONER 6TH DISTRICT

10 PRECINCTS	REGISTERED VOTERS	BALLOTS CAST	TURNOUT PERCENTAGE	Jeff Heppler	Dale Pominville	Neal S. Turluck
0015 Cooper 1	1063	181	17.03	46	20	35
0016 Cooper 2	1223	247	20.20	58	61	23
0017 Cooper 3	2496	384	15.38	72	122	36
0018 Cooper 4	2193	385	17.56	113	57	34
0019 Cooper 5	500	35	7.00	6	2	5
0048 Richland 1	1636	279	17.05	111	28	32
0049 Richland 2	1905	339	17.80	133	42	49
0050 Richland 3	2257	384	17.01	129	44	57
0051 Ross 1	2013	401	19.92	210	23	48
0052 Ross 2	1967	472	24.00	158	53	91
GRAND TOTALS	17253	3107	18.01	1036	452	410

12 PRECINCTS	REGISTERED VOTERS	BALLOTS CAST	TURNOUT PERCENTAGE	COUNTY COMMISSIONER 7TH DISTRICT Daniel M. Gray	Roger Tuinier
0005 Charleston 1	1456	400	27.47	118	157
0006 Climax 1	1777	482	27.12	109	219
0007 Comstock 1	1943	297	15.29	52	86
0008 Comstock 2	1762	295	16.74	55	77
0009 Comstock 3	1007	142	14.10	23	51
0010 Comstock 4	1414	262	18.53	74	88
0011 Comstock 5	1194	296	24.79	36	157
0012 Comstock 6	1731	401	23.17	68	120
0013 Comstock 7	1141	63	5.52	20	14
0014 Comstock 8	1421	339	23.86	76	129
0063 Wakeshma 1	949	160	16.86	51	50
0064 Galesburg City 1	1372	131	9.55	40	37
GRAND TOTALS	17167	3268	19.04	722	1185

COUNTY COMMISSIONER 8TH DISTRICT

11 PRECINCTS	REGISTERED VOTERS	BALLOTS CAST	TURNOUT PERCENTAGE	David C. Mature
0003 Brady 1	1795	286	15.93	180
0004 Brady 2	1463	286	19.55	167
0044 Pavilion 1	1928	385	19.97	240
0045 Pavilion 2	1103	229	20.76	126
0046 Pavilion 3	1716	163	9.50	77
0047 Prairie Ronde 1	1776	469	26.41	271
0053 Schoolcraft 1	1683	234	13.90	141
0054 Schoolcraft 2	1119	150	13.40	91
0055 Schoolcraft 3	2323	281	12.10	159
0056 Schoolcraft 4	1126	175	15.54	120
0094 Portage City 2	1919	115	5.99	49
GRAND TOTALS	17951	2773	15.45	1621

10 PRECINCTS	REGISTERED	VOTES	TURNOUT PERCENTAGE	COUNTY COMMISSIONER 9TH DISTRICT Brad Britt
0037 Oshtemo 4	1942	310	15.96	146
0038 Oshtemo 5	1810	98	5.41	44
0040 Oshtemo 7	1633	217	13.29	133
0041 Oshtemo 8	1090	125	11.47	64
0057 Texas 1	1790	386	21.56	205
0058 Texas 2	1751	592	33.81	360
0059 Texas 3	1678	299	17.82	168
0060 Texas 4	2220	401	18.06	237
0061 Texas 5	2242	539	24.04	315
0062 Texas 6	1965	552	28.09	299
GRAND TOTALS	18121	3519	19.42	1971

				COUNTY COMMISSIONER 10TH DISTRICT	
10 PRECINCTS	REGISTERED VOTERS	BALLOTS CAST	TURNOUT PERCENTAGE	Chagrin Falls	Shiloh Church
0093 Portage City 1	1698	196	11.54	45	54
0100 Portage City 8	1881	381	20.26	86	181
0101 Portage City 9	1513	253	16.72	53	133
0102 Portage City 10	2115	311	14.70	87	115
0103 Portage City 11	1970	281	14.26	83	105
0106 Portage City 14	1684	217	12.89	53	106
0108 Portage City 16	2416	280	11.59	82	99
0110 Portage City 18	1748	291	16.65	80	120
0111 Portage City 19	1327	174	13.11	51	64
0113 Portage City 21	1202	147	12.23	36	59
GRAND TOTALS	17554	2531	14.42	656	1036

COUNTY COMMISSIONER 11TH DISTRICT

10 PRECINCTS	REGISTERED VOTERS	BALLOTS CAST	TURNOUT PERCENTAGE	John W. Zull
0095 Portage City 3	1870	269	14.39	123
0096 Portage City 4	1568	214	13.65	90
0097 Portage City 5	1538	204	13.26	106
0098 Portage City 6	1828	210	11.49	122
0099 Portage City 7	1389	96	6.91	51
0104 Portage City 12	2128	462	21.71	257
0105 Portage City 13	1440	176	12.22	108
0107 Portage City 15	1939	250	12.89	125
0109 Portage City 17	1769	358	20.24	216
0112 Portage City 20	1792	238	13.28	120
GRAND TOTALS	17261	2477	14.35	1318

2 PRECINCTS	REGISTERED VOTERS	BALLOTS CAST	TURNOUT PERCENTAGE	SUPERVISOR ALAMO TOWNSHIP: Louis Conti	SUPERVISOR ALAMO TOWNSHIP: Bob Vlietstra	CLERK ALAMO TOWNSHIP: Laura L. Endres	CLERK ALAMO TOWNSHIP: Barbara A. Fisher	TREASURER ALAMO TOWNSHIP: Stephen E. Podewell	TREASURER ALAMO TOWNSHIP: Mary E. Stoneburner
0001 Alamo 1	1165	437	37.51	229	160	229	159	177	214
0002 Alamo 2	1879	579	30.81	292	205	274	206	210	290
GRAND TOTALS	3044	1016	33.38	521	365	503	365	387	504

TRUSTEE ALAMO TOWNSHIP
2 TO BE ELECTED

2 PRECINCTS	REGISTERED VOTERS	BALLOTS CAST	TURNOUT PERCENTAGE	Ronald Feniger	Larry A. Moore, Jr.	Dawn Potter-Williams	Gail Vander Weele
0001 Alamo 1	1165	437	37.51	135	146	215	206
0002 Alamo 2	1879	579	30.81	192	200	244	268
GRAND TOTALS	3044	1016	33.38	327	346	459	474

2 PRECINCTS	REGISTERED VOTERS	BALLOTS CAST	TURNOUT PERCENTAGE	SUPERVISOR BRADY TOWNSHIP Randy Smith	CLERK BRADY TOWNSHIP Tracy Locey	TREASURER BRADY TOWNSHIP Malia Allgaier	TRUSTEE BRADY TOWNSHIP 2 TO BE ELECTED Michelle Crawford	Lee Philport
0003 Brady 1	1795	286	15.93	170	170	179	147	139
0004 Brady 2	1463	286	19.55	190	184	191	151	160
GRAND TOTALS	3258	572	17.56	360	354	370	298	299

1 PRECINCTS	REGISTERED VOTERS	8 ALLOTS CAST	TURNOUT PERCENTAGE	SUPERVISOR CHARLESTON TOWNSHIP: Francis Walter Bell	SUPERVISOR CHARLESTON TOWNSHIP: Gabriel Hatfield	CLERK CHARLESTON TOWNSHIP: Linda Kramer	TREASURER CHARLESTON TOWNSHIP: Brenda Schug
0005 Charleston 1	1456	400	27.47	200	130	284	287
GRAND TOTALS	1456	400	27.47	200	130	284	287

1 PRECINCTS	REGISTERED VOTERS	BALLOTS CAST	TURNOUT PERCENTAGE	TRUSTEE CHARLESTON TOWNSHIP 2 TO BE ELECTED: Donald H. Balkema	Arthur E. Samson	Justin Stephens	Jerry Stimac
0005 Charleston 1	1456	400	27.47	206	136	134	131
GRAND TOTALS	1456	400	27.47	206	136	134	131

1 PRECINCTS	REGISTERED VOTERS	BALLOTS CAST	TURNOUT PERCENTAGE	SUPERVISOR CLIMAX TOWNSHIP Don Schultz	Phyllis J. Simmons	Duane Woodman	CLERK CLIMAX TOWNSHIP Marcia Lewis	TREASURER CLIMAX TOWNSHIP Steven Walman
0006 Climax 1	1777	482	27.12	291	100	16	261	282
GRAND TOTALS	1777	482	27.12	291	100	16	261	282

TRUSTEE CLIMAX TOWNSHIP
2 TO 8E ELECTED

1 PRECINCTS	REGISTERED VOTERS	BALLOTS CAST	TURNOUT PERCENTAGE	Joel Amos	Monique Strong	Richard M. Thierjung
0006 Climax 1	1777	482	27.12	217	156	244
GRAND TOTALS	1777	482	27.12	217	156	244

8 PRECINCTS	REGISTERED VOTERS	BALLOTS CAST	TURNOUT PERCENTAGE	SUPERVISOR COMSTOCK TOWNSHIP: Ann Nieuwenhuis	CLERK COMSTOCK TOWNSHIP: Anna Goodsell	CLERK COMSTOCK TOWNSHIP: Travis Law	TREASURER COMSTOCK TOWNSHIP: Kathryn L. DeBruyn	TREASURER COMSTOCK TOWNSHIP: Patricia Hoffman
0007 Comstock 1	1943	297	15.29	148	119	45	66	64
0008 Comstock 2	1762	295	16.74	141	105	49	71	49
0009 Comstock 3	1007	142	14.10	73	62	17	41	27
0010 Comstock 4	1414	262	18.53	157	128	51	49	112
0011 Comstock 5	1194	296	24.79	191	164	33	98	59
0012 Comstock 6	1731	401	23.17	207	168	62	85	98
0013 Comstock 7	1141	63	5.52	30	25	8	14	18
0014 Comstock 8	1421	339	23.86	210	134	89	126	76
GRAND TOTALS	11613	2095	18.04	1157	905	354	550	503

8 PRECINCTS	REGISTERED VOTERS	BALLOTS CAST	TURNOUT PERCENTAGE	TRUSTEE COMSTOCK TOWNSHIP 4 TO BE ELECTEO: Jerry T. Amos	Jeffrey D. Bogema	James Jenkins	Reginald Kissinger, Jr.	Marla Schwartz	PARKS & REC COMM COMSTOCK TOWNSHIP 5 TO BE ELECTED: Judith Joling
0007 Comstock 1	1943	297	15.29	86	104	101	83	81	125
0008 Comstock 2	1762	295	16.74	125	109	108	75	65	117
0009 Comstock 3	1007	142	14.10	57	62	56	36	27	69
0010 Comstock 4	1414	262	18.53	110	120	139	84	74	140
0011 Comstock 5	1194	296	24.79	113	140	145	94	73	156
0012 Comstock 6	1731	401	23.17	161	173	168	102	96	178
0013 Comstock 7	1141	63	5.52	22	24	25	9	22	30
0014 Comstock 8	1421	339	23.86	147	151	14B	96	94	174
GRAND TOTALS	11613	2095	18.04	821	883	890	579	532	989

5 PRECINCTS	REGISTERED VOTERS	BALLOTS CAST	TURNOUT PERCENTAGE	SUPERVISOR COOPER TOWNSHIP Jeffrey R. Sorensen	CLERK COOPER TOWNSHIP Bonnie L. Sytsma	TREASURER CODPER TOWNSHIP Carol S. DeHaan
0015 Cooper 1	1063	181	17.03	101	107	104
0016 Cooper 2	1223	247	20.20	157	150	149
0017 Cooper 3	2496	384	15.38	212	208	208
0018 Cooper 4	2193	385	17.56	255	257	254
0019 Cooper 5	500	35	7.00	15	15	15
GRAND TOTALS	7475	1232	16.48	740	737	730

TRUSTEE COOPER TOWNSHIP
4 TO BE ELECTED

5 PRECINCTS	REGISTERED VOTERS	BALLOTS CAST	TURNOUT PERCENTAGE	Rob Bricker	Brenda Buiskool	John D. Corke	DeAnna Janssen	Robert E. Scheidel	Fred Vlietstra
0015 Cooper 1	1063	181	17.03	50	76	42	65	81	91
0016 Cooper 2	1223	247	20.20	62	98	84	90	82	125
0017 Cooper 3	2496	384.	15.38	98	148	101	135	99	163
0018 Cooper 4	2193	385	17.56	93	170	67	152	159	218
0019 Cooper 5	500	35	7.00	7	11	5	9	9	8
GRAND TOTALS	7475	1232	16.48	310	503	299	451	430	605

TRUSTEE KALAMAZOO TOWNSHIP
4 TO BE ELECTED

14 PRECINCTS	REGISTERED VOTERS	BALLOTS CAST	TURNOUT PERCENTAGE	Kathleen S. Doornbos
0020 Kalamazoo Twp 1	458	22	4.80	5
0021 Kalamazoo Twp 2	937	61	6.51	27
0022 Kalamazoo Twp 3	1234	212	17.18	86
0023 Kalamazoo Twp 4	900	106	11.78	27
0024 Kalamazoo Twp 5	1733	16B	9.69	53
0025 Kalamazoo Twp 6	1240	266	21.45	105
0026 Kalamazoo Twp 7	1074	171	15.92	80
0027 Kalamazoo Twp 8	639	107	16.74	40
0028 Kalamazoo Twp 9	2221	383	17.24	177
0029 Kalamazoo Twp 10	1918	180	9.38	57
0030 Kalamazoo Twp 11	709	43	6.06	12
0031 Kalamazoo Twp 13	1275	113	8.86	36
0032 Kalamazoo Twp 14	2186	151	6.91	59
0033 Kalamazoo Twp 15	651	78	11.98	26
GRAND TOTALS	17175	2061	12.00	790

10 PRECINCTS	REGISTERED VOTERS	BALLOTS CAST	TURNOUT PERCENTAGE	SUPERVISOR OSHTEMO TOWNSHIP: John Anton Nieuwenhuis	CLERK OSHTEMO TOWNSHIP: Debert Everett	CLERK OSHTEMO TOWNSHIP: Terri Porte	TREASURER OSHTEMO TOWNSHIP: Nancy K. Culp
0034 Oshtemo 1	1166	253	21.70	160	137	69	175
0035 Oshtemo 2	2309	438	18.97	237	172	137	251
0036 Oshtemo 3	1445	341	23.60	187	156	87	202
0037 Oshtemo 4	1942	310	15.96	158	136	51	154
0038 Oshtemo 5	1810	98	5.41	46	39	18	48
0039 Oshtemo 6	1637	263	16.07	128	110	58	134
0040 Oshtemo 7	1633	217	13.29	126	115	41	133
0041 Oshtemo 8	1090	125	11.47	68	67	25	69
0042 Oshtemo 9	2199	266	12.10	140	106	78	146
0043 Dshtemo 10	795	150	18.87	67	67	34	74
GRAND TOTALS	16026	2461	15.36	1317	1105	598	1386

TRUSTEE OSHTEMO TOWNSHIP
4 TO 8E ELECTED

10 PRECINCTS	REGISTERED VOTERS	BALLOTS CAST	TURNOUT PERCENTAGE	Dave Bushouse	Nancy Carr	Themi Corakis	Martin D. Dodge	Scott E. Ernstes	Neil Sikora	Jerry Stirton
0034 Oshtemo 1	1166	253	21.70	103	102	91	83	69	118	86
0035 Oshtemo 2	2309	43B	18.97	152	144	142	121	67	148	103
0036 Oshtemo 3	1445	341	23.60	135	117	112	71	68	149	99
0037 Oshtemo 4	1942	310	15.96	114	98	105	61	47	115	43
0038 Oshtemo 5	1810	98	5.41	24	30	23	20	14	34	21
0039 Oshtemo 6	1637	263	16.07	98	78	58	56	44	100	51
0040 Oshtemo 7	1633	217	13.29	108	92	85	64	35	90	61
0041 Oshtemo 8	1090	125	11.47	70	38	59	20	26	46	29
0042 Oshtemo 9	2199	266	12.10	115	102	78	70	47	117	59
0043 Oshtemo 10	795	150	18.87	54	47	57	28	25	52	41
GRAND TOTALS	16026	2461	15.36	973	848	810	594	442	969	593

3 PRECINCTS	REGISTERED VOTERS	BALLOTS CAST	TURNOUT PERCENTAGE	SUPERVISOR PAVILION TOWNSHIP: Patrick L. White	CLERK PAVILION TOWNSHIP: Mark L. Seagle	CLERK PAVILION TOWNSHIP: Karen Emily Siegwart	TREASURER PAVILION TOWNSHIP: Jodie Poenicke	TREASURER PAVILION TOWNSHIP: Karen Y. Ruthven	TRUSTEE PAVILION TOWNSHIP 2 TO BE ELECTED: Gregory Thomas	TRUSTEE PAVILION TOWNSHIP 2 TO BE ELECTED: Deborah R. Vliek
0044 Pavilion 1	1928	385	19.97	262	51	242	90	212	216	220
0045 Pavilion 2	1103	229	20.76	150	40	132	56	124	116	114
0046 Pavilion 3	1716	163	9.50	92	26	81	28	84	71	79
GRAND TOTALS	4747	777	16.37	504	117	455	174	420	403	413

1 PRECINCTS	REGISTERED VOTERS	BALLOTS CAST	TURNOUT PERCENTAGE	SUPERVISOR PRAIRIE RONDE TOWNSHIP: Newell B. Dean	Mary D. Hancock	Thomas L. Swiat, Jr.	CLERK PRAIRIE RONDE TOWNSHIP: Paula Craig	TREASURER PRAIRIE RONDE TOWNSHIP: Mary A. Verhage
0047 Prairie Ronde 1	1776	469	26.41	159	17	221	288	337
GRAND TOTALS	1776	469	26.41	159	17	221	288	337

1 PRECINCTS	REGISTERED VOTERS	BALLOTS CAST	TURNOUT PERCENTAGE	TRUSTEE PRAIRIE RONDE TOWNSHIP 2 TO BE ELECTED John M. Chapin	Michael J. Tomlinson
0047 Prairie Ronde 1	1776	469	26.41	251	251
GRAND TOTALS	1776	469	26.41	251	251

3 PRECINCTS	REGISTERED VOTERS	BALLOTS CAST	VOTER TURNOUT PERCENTAGE	SUPERVISOR RICHLAND TOWNSHIP Absentee	CLERK RICHLAND TOWNSHIP Jail	TREASURER RICHLAND TOWNSHIP
0048 Richland 1	1636	279	17.05	151	169	150
0049 Richland 2	1905	339	17.80	213	221	212
0050 Richland 3	2257	384	17.01	230	231	223
GRAND TOTALS	5798	1002	17.28	594	621	585

3 PRECINCTS	REGISTERED VOTERS	BALLOTS CAST	TURNOUT PERCENTAGE	TRUSTEE RICHLAND TOWNSHIP 4 TD BE ELECTED: Jeannie K. Byrne	Paul Foust	A. J. Harma	David Wendzel
0048 Richland 1	1636	279	17.05	117	103	110	143
0049 Richland 2	1905	339	17.80	169	161	163	205
0050 Richland 3	2257	384	17.01	164	163	162	196
GRAND TOTALS	5798	1002	17.28	450	427	435	544

2 PRECINCTS	REGISTERED VOTERS	BALLOTS CAST	TURNOUT PERCENTAGE	SUPERVISOR ROSS TOWNSHIP: Jeffrey Bitther	SUPERVISOR ROSS TOWNSHIP: Thomas J. Idzkowski	CLERK ROSS TOWNSHIP: Monica Markillie	TREASURER ROSS TOWNSHIP: Cynthia Genung
0051 Ross 1	2013	401	19.92	195	70	252	252
0052 Ross 2	1967	472	24.00	225	101	289	281
GRAND TOTALS	3980	B73	21.93	420	171	541	533

TRUSTEE ROSS TOWNSHIP
4 TO BE ELECTED

2 PRECINCTS	REGISTERED VOTERS	BALLOTS CAST	TURNOUT PERCENTAGE	Christian Chojnowski	Sidi Durham	Diana Langshaw	Owen Murray	Jon Scott
0051 Ross 1	2013	401	19.92	134	165	209	171	213
0052 Ross 2	1967	472	24.00	203	210	227	207	232
GRAND TOTALS	3980	873	21.93	337	375	436	378	445

4 PRECINCTS	REGISTERED VOTERS	BALLOTS CAST	TURNOUT PERCENTAGE	SUPERVISOR SCHOOLCRAFT TOWNSHIP: Donald K. Ulsh	CLERK SCHOOLCRAFT TOWNSHIP: Virginia M. Mongreig	TREASURER SCHOOLCRAFT TOWNSHIP: Teresa A. Scott	TRUSTEE SCHOOLCRAFT TOWNSHIP 2 TO BE ELECTED: Gregory J. Feldmeier	TRUSTEE SCHOOLCRAFT TOWNSHIP 2 TO BE ELECTED: Ken Hovenkamp
0053 Schoolcraft 1	1683	234	13.90	153	148	151	104	141
0054 Schoolcraft 2	1119	150	13.40	90	93	92	65	74
0055 Schoolcraft 3	2323	281	12.10	174	167	170	138	156
0056 Schoolcraft 4	1126	175	15.54	124	121	129	104	113
GRAND TOTALS	6251	840	13.44	541	529	542	411	484

6 PRECINCTS	REGISTERED VOTERS	BALLOTS CAST	TURNOUT PERCENTAGE	SUPERVISOR TEXAS TOWNSHIP: Dave Healy	SUPERVISOR TEXAS TOWNSHIP: Greg Pendowski	CLERK TEXAS TOWNSHIP: Linda M. Kerr	CLERK TEXAS TOWNSHIP: Tracy Kinney	TREASURER TEXAS TOWNSHIP: Paul V. Cutting
0057 Texas 1	1790	386	21.56	111	194	208	90	239
0058 Texas 2	1751	592	33.81	205	326	329	194	414
0059 Texas 3	1678	299	17.82	127	105	134	102	190
0060 Texas 4	2220	401	18.06	186	162	186	163	263
0061 Texas 5	2242	539	24.04	241	219	260	208	353
0062 Texas 6	1965	552	28.09	193	263	280	175	335
GRAND TOTALS	11646	2769	23.78	1063	1269	1397	932	1794

TRUSTEE TEXAS TOWNSHIP
4 TO BE ELECTED

6 PRECINCTS	REGISTERED VOTERS	BALLOTS CAST	TURNOUT PERCENTAGE	Steven R. Bosch	Donald D. Boven	Erin Hoogendyk	Wendy Mazer	Joyce I. Neubauer	Trish Roberts	Tim Rogowski	Jeffery Vander Roest
0057 Texas 1	1790	386	21.56	158	165	165	110	148	122	113	145
0058 Texas 2	1751	592	33.81	278	268	263	219	285	254	216	209
0059 Texas 3	1678	299	17.82	94	95	104	123	107	126	121	125
0060 Texas 4	2220	401	18.06	139	149	140	196	160	167	173	186
0061 Texas 5	2242	539	24.04	173	171	183	248	219	268	230	266
0062 Texas 6	1965	552	28.09	190	201	203	203	243	212	185	209
GRAND TOTALS	11646	2769	23.78	1032	1049	1058	1099	1162	1149	1038	1140

1 PRECINCTS	REGISTERED VOTERS	BALLOTS CAST	TURNOUT PERCENTAGE	SUPERVISOR WAKESHMA TOWNSHIP James Chamberlin	CLERK WAKESHMA TOWNSHIP Nancy Paul	TREASURER WAKESHMA TOWNSHIP Lee Manning	TRUSTEE WAKESHMA TOWNSHIP 2 TO BE ELECTED Terry Beener	TRUSTEE WAKESHMA TOWNSHIP 2 TO BE ELECTED Barb Hall
0063 Wakeshma 1	949	160	16.86	100	98	97	96	74
GRAND TOTALS	949	160	16.86	100	98	97	96	74

113 PRECINCTS	REGISTERED VOTERS	8 CAST BALLOTS	TURNOUT PERCENTAGE	UNITED STATES SENATOR Debbie Stabenow (D)	REP IN CONGRESS 6TH DISTRICT Mike Bishop (R)
0001 Alamo 1	1165	437	37.51	20	20
0002 Alamo 2	1879	579	30.81	29	28
0003 Brady 1	1795	286	15.93	36	37
0004 Brady 2	1463	286	19.55	27	26
0005 Charleston 1	1456	400	27.47	26	24
0006 Climax 1	1777	482	27.12	41	40
0007 Comstock 1	1943	297	15.29	88	82
0008 Comstock 2	1762	295	16.74	101	92
0009 Comstock 3	1007	142	14.10	43	39
0010 Comstock 4	1414	262	18.53	46	43
0011 Comstock 5	1194	296	24.79	55	54
0012 Comstock 6	1731	401	23.17	120	116
0013 Comstock 7	1141	63	5.52	22	22
0014 Comstock 8	1421	339	23.86	76	74
0015 Cooper 1	1063	181	17.03	22	21
0016 Cooper 2	1223	247	20.20	39	35
0017 Cooper 3	2496	384	15.38	76	73
0018 Cooper 4	2193	385	17.56	43	45
0019 Cooper 5	500	35	7.00	13	12
0020 Kalamazoo Twp 1	458	22	4.80	13	13
0021 Kalamazoo Twp 2	937	61	6.51	26	24
0022 Kalamazoo Twp 3	1234	212	17.18	88	85
0023 Kalamazoo Twp 4	900	106	11.78	52	51
0024 Kalamazoo Twp 5	1733	168	9.69	83	78
0025 Kalamazoo Twp 6	1240	266	21.45	99	94
0026 Kalamazoo Twp 7	1074	171	15.92	63	51
0027 Kalamazoo Twp 8	639	107	16.74	45	40
0028 Kalamazoo Twp 9	2221	383	17.24	97	93
0029 Kalamazoo Twp 10	1918	180	9.38	88	78
0030 Kalamazoo Twp 11	709	43	6.06	18	16
0031 Kalamazoo Twp 13	1275	113	8.86	56	52
0032 Kalamazoo Twp 14	2186	151	6.91	56	52
0033 Kalamazoo Twp 15	651	78	11.98	29	28
0034 Oshtemo 1	1166	253	21.70	24	24
0035 Oshtemo 2	2309	438	18.97	68	65
0036 Oshtemo 3	1445	341	23.60	69	68
0037 Oshtemo 4	1942	310	15.96	95	87
0038 Oshtemo 5	1810	98	5.41	33	32
0039 Oshtemo 6	1637	263	16.07	70	67
0040 Oshtemo 7	1633	217	13.29	44	41
0041 Oshtemo 8	1090	125	11.47	20	19
0042 Oshtemo 9	2199	266	12.10	57	53
0043 Oshtemo 10	795	150	18.87	36	35
0044 Pavilion 1	1928	385	19.97	37	36
0045 Pavilion 2	1103	229	20.76	38	37
0046 Pavilion 3	1716	163	9.50	24	24
0047 Prairie Ronde 1	1776	469	26.41	33	32
0048 Richland 1	1636	279	17.05	43	37
0049 Richland 2	1905	339	17.80	45	41
0050 Richland 3	2257	384	17.01	59	55
0051 Ross 1	2013	401	19.92	69	66
0052 Ross 2	1967	472	24.00	58	59

113 PRECINCTS	REGISTERED VOTERS	BALLOTS CAST	VOTER TURNOUT PERCENTAGE	UNITED STATES SENATOR	REP IN CONGRESS 6TH DISTRICT
				Debbie Stabenow (D)	Mike Bishop (R)
0053 Schoolcraft 1	1683	234	13.90	40	39
0054 Schoolcraft 2	1119	150	13.40	28	28
0055 Schoolcraft 3	2323	281	12.10	33	28
0056 Schoolcraft 4	1126	175	15.54	14	14
0057 Texas 1	1790	386	21.56	32	30
0058 Texas 2	1751	592	33.81	27	27
0059 Texas 3	1678	299	17.82	29	26
0060 Texas 4	2220	401	18.06	20	20
0061 Texas 5	2242	539	24.04	31	30
0062 Texas 6	1965	552	28.09	47	42
0063 Wakeshma 1	949	160	16.86	8	6
0064 Galesburg City 1	1372	131	9.55	26	25
0065 Kalamazoo City 1	1791	104	5.81	66	62
0066 Kalamazoo City 2	2082	53	2.55	28	28
0067 Kalamazoo City 3	2006	66	3.29	47	47
0068 Kalamazoo City 4	1562	13	.83	5	5
0069 Kalamazoo City 5	2619	145	5.54	78	71
0070 Kalamazoo City 6	2025	288	14.22	102	96
0071 Kalamazoo City 7	2307	113	4.90	66	64
0072 Kalamazoo City 8	2191	93	4.24	74	72
0073 Kalamazoo City 9	2154	118	5.48	110	94
0074 Kalamazoo City 10	2455	292	11.89	117	106
0075 Kalamazoo City 11	1735	88	5.07	70	65
0076 Kalamazoo City 12	1885	225	11.94	77	76
0077 Kalamazoo City 13	1635	94	5.75	45	39
0078 Kalamazoo City 14	1601	80	5.00	41	38
0079 Kalamazoo City 15	2506	130	5.19	60	59
0080 Kalamazoo City 16	1859	225	12.10	80	73
0081 Kalamazoo City 17	1790	169	9.44	55	54
0082 Kalamazoo City 18	1747	158	9.04	60	54
0083 Kalamazoo City 19	2572	158	6.14	58	53
0084 Kalamazoo City 20	2274	264	11.61	90	85
0085 Kalamazoo City 21	1269	212	16.71	75	68
0086 Kalamazoo City 22	2390	217	9.08	57	55
0087 Kalamazoo City 23	1287	124	9.63	45	39
0088 Kalamazoo City 24	1156	99	8.56	29	26
0089 Kalamazoo City 25	1435	261	18.19	76	69
0090 Kalamazoo City 26	1844	288	15.62	98	94
0091 Kalamazoo City 27	1549	50	3.23	31	31
0092 Parchment City 1	1445	188	13.01	34	31
0093 Portage City 1	1698	196	11.54	61	56
0094 Portage City 2	1919	115	5.99	39	39
0095 Portage City 3	1870	269	14.39	83	81
0096 Portage City 4	1568	214	13.65	52	53
0097 Portage City 5	1538	204	13.26	47	44
0098 Portage City 6	1828	210	11.49	47	44
0099 Portage City 7	1389	96	6.91	33	32
0100 Portage City 8	1881	381	20.26	49	47
0101 Portage City 9	1513	253	16.72	39	37
0102 Portage City 10	2115	311	14.70	55	53
0103 Portage City 11	1970	281	14.26	51	50
0104 Portage City 12	2128	462	21.71	114	111

113 PRECINCTS	REGISTERED VOTERS	BALLOTS CAST	TURNOUT PERCENTAGE	UNITED STATES SENATOR Debbie Stabenow	REP IN CONGRESS 6TH DISTRICT Mike Bergman
0105 Portage City 13	1440	176	12.22	43	41
0106 Portage City 14	1684	217	12.89	38	34
0107 Portage City 15	1939	250	12.89	58	59
0108 Portage City 16	2416	280	11.59	52	52
0109 Portage City 17	1769	358	20.24	67	65
0110 Portage City 18	1748	291	16.65	38	38
0111 Portage City 19	1327	174	13.11	33	33
0112 Portage City 20	1792	238	13.28	57	55
0113 Portage City 21	1202	147	12.23	21	20
GRAND TOTALS	188248	26778	14.22	5844	5529

40 PRECINCTS	REGISTERED VOTERS	BALLOTS CAST	VOTER TURNOUT PERCENTAGE	STATE REPRESENTATIVE - 60TH DIST Sean McCann
0020 Kalamazoo Twp 1	458	22	4.80	12
0021 Kalamazoo Twp 2	937	61	6.51	24
0022 Kalamazoo Twp 3	1234	212	17.18	84
0023 Kalamazoo Twp 4	900	106	11.78	51
0024 Kalamazoo Twp 5	1733	168	9.69	82
0025 Kalamazoo Twp 6	1240	266	21.45	100
0026 Kalamazoo Twp 7	1074	171	15.92	58
0027 Kalamazoo Twp 8	639	107	16.74	44
0028 Kalamazoo Twp 9	2221	383	17.24	100
0029 Kalamazoo Twp 10	1918	180	9.38	84
0030 Kalamazoo Twp 11	709	43	6.06	16
0031 Kalamazoo Twp 13	1275	113	8.86	55
0033 Kalamazoo Twp 15	651	78	11.98	27
0065 Kalamazoo City 1	1791	104	5.81	63
0066 Kalamazoo City 2	2082	53	2.55	27
0067 Kalamazoo City 3	2006	66	3.29	47
0068 Kalamazoo City 4	1562	13	.83	5
0069 Kalamazoo City 5	2619	145	5.54	74
0070 Kalamazoo City 6	2025	288	14.22	102
0071 Kalamazoo City 7	2307	113	4.90	66
0072 Kalamazoo City 8	2191	93	4.24	69
0073 Kalamazoo City 9	2154	118	5.48	105
0074 Kalamazoo City 10	2455	292	11.89	113
0075 Kalamazoo City 11	1735	88	5.07	71
0076 Kalamazoo City 12	1885	225	11.94	77
0077 Kalamazoo City 13	1635	94	5.75	45
0078 Kalamazoo City 14	1601	80	5.00	40
0079 Kalamazoo City 15	2506	130	5.19	61
0080 Kalamazoo City 16	1859	225	12.10	80
0081 Kalamazoo City 17	1790	169	9.44	55
0082 Kalamazoo City 18	1747	158	9.04	57
0083 Kalamazoo City 19	2572	158	6.14	58
0084 Kalamazoo City 20	2274	264	11.61	89
0085 Kalamazoo City 21	1269	212	16.71	75
0086 Kalamazoo City 22	2390	217	9.08	57
0087 Kalamazoo City 23	1287	124	9.63	42
0088 Kalamazoo City 24	1156	99	8.56	30
0089 Kalamazoo City 25	1435	261	18.19	76
0090 Kalamazoo City 26	1844	288	15.62	95
0091 Kalamazoo City 27	1549	50	3.23	34
GRAND TOTALS	66715	6037	9.05	2450

42 PRECINCTS	REGISTERED	VOTES CAST	VOTER TURNOUT PERCENTAGE	STATE REPRESENTATIVE - 61ST DIST Michael Marsh
0034 Oshtemo 1	1166	253	21.70	22
0035 Oshtemo 2	2309	438	18.97	63
0036 Oshtemo 3	1445	341	23.60	68
0037 Oshtemo 4	1942	310	15.96	90
0038 Oshtemo 5	1810	98	5.41	31
0039 Oshtemo 6	1637	263	16.07	66
0040 Oshtemo 7	1633	217	13.29	42
0041 Oshtemo 8	1090	125	11.47	20
0042 Oshtemo 9	2199	266	12.10	51
0043 Oshtemo 10	795	150	18.87	36
0047 Prairie Ronde 1	1776	469	26.41	33
0053 Schoolcraft 1	1683	234	13.90	40
0054 Schoolcraft 2	1119	150	13.40	28
0055 Schoolcraft 3	2323	281	12.10	30
0056 Schoolcraft 4	1126	175	15.54	14
0057 Texas 1	1790	386	21.56	31
0058 Texas 2	1751	592	33.81	26
0059 Texas 3	1678	299	17.82	25
0060 Texas 4	2220	401	18.06	20
0061 Texas 5	2242	539	24.04	30
0062 Texas 6	1965	552	28.09	45
0093 Portage City 1	1698	196	11.54	56
0094 Portage City 2	1919	115	5.99	39
0095 Portage City 3	1870	269	14.39	78
0096 Portage City 4	1568	214	13.65	50
0097 Portage City 5	1538	204	13.26	46
0098 Portage City 6	1828	210	11.49	46
0099 Portage City 7	1389	96	6.91	33
0100 Portage City 8	1881	381	20.26	46
0101 Portage City 9	1513	253	16.72	39
0102 Portage City 10	2115	311	14.70	55
0103 Portage City 11	1970	281	14.26	49
0104 Portage City 12	2128	462	21.71	111
0105 Portage City 13	1440	176	12.22	41
0106 Portage City 14	1684	217	12.89	36
0107 Portage City 15	1939	250	12.89	59
0108 Portage City 16	2416	280	11.59	52
0109 Portage City 17	1769	358	20.24	64
0110 Portage City 18	1748	291	16.65	35
0111 Portage City 19	1327	174	13.11	32
0112 Portage City 20	1792	238	13.28	57
0113 Portage City 21	1202	147	12.23	20
GRAND TOTALS	72433	11662	16.10	1855

23 PRECINCTS	REGISTERED VOTERS	BALLOTS CAST	TURNOUT PERCENTAGE	STATE REPRESENTATIVE - 63RD DIST BFiarlmer
0003 Brady 1	1795	286	15.93	35
0004 Brady 2	1463	286	19.55	27
0005 Charleston 1	1456	400	27.47	24
0006 Climax 1	1777	482	27.12	42
0007 Comstock 1	1943	297	15.29	82
0008 Comstock 2	1762	295	16.74	96
0009 Comstock 3	1007	142	14.10	39
0010 Comstock 4	1414	262	18.53	45
0011 Comstock 5	1194	296	24.79	53
0012 Comstock 6	1731	401	23.17	116
0013 Comstock 7	1141	63	5.52	23
0014 Comstock 8	1421	339	23.86	74
0032 Kalamazoo Twp 14	2186	151	6.91	54
0044 Pavilion 1	1928	385	19.97	36
0045 Pavilion 2	1103	229	20.76	35
0046 Pavilion 3	1716	163	9.50	24
0048 Richland 1	1636	279	17.05	40
0049 Richland 2	1905	339	17.80	42
0050 Richland 3	2257	384	17.01	57
0051 Ross 1	2013	401	19.92	68
0052 Ross 2	1967	472	24.00	59
0063 Wakeshma 1	949	160	16.86	6
0064 Galesburg City 1	1372	131	9.55	26
GRAND TOTALS	37136	6643	17.89	1103

8 PRECINCTS	REGISTERED VOTERS	BALLOTS CAST	TURNOUT PERCENTAGE	STATE REPRESENTATIVE - 66TH DIST Republican
0001 Alamo 1	1165	437	37.51	20
0002 Alamo 2	1879	579	30.81	28
0015 Cooper 1	1063	181	17.03	22
0016 Cooper 2	1223	247	20.20	36
0017 Cooper 3	2496	384	15.38	74
0018 Cooper 4	2193	385	17.56	45
0019 Cooper 5	500	35	7.00	12
0092 Parchment City 1	1445	188	13.01	31
GRAND TOTALS	11964	2436	20.36	268

113 PRECINCTS	REGISTERED	BALLOTS	TURNOUT PERCENTAGE	PROSECUTING ATTORNEY Jeffrey S. Getting	SHERIFF Richard F. Fuller	CLERK & REGISTER OF DEEDS Bjorn Hanson	TREASURER Gregory J. Robinson	DRAIN COMMISSIONER Patricia A. Carter-Swiney
0001 Alamo 1	1165	437	37.51	20	20	20	19	20
0002 Alamo 2	1879	579	30.81	27	29	28	27	28
0003 Brady 1	1795	286	15.93	34	35	34	34	34
0004 Brady 2	1463	286	19.55	26	26	26	27	27
0005 Charleston 1	1456	400	27.47	23	23	23	22	23
0006 Climax 1	1777	482	27.12	41	42	40	39	41
0007 Comstock 1	1943	297	15.29	80	80	79	78	75
0008 Comstock 2	1762	295	16.74	89	97	93	92	91
0009 Comstock 3	1007	142	14.10	39	41	40	39	38
0010 Comstock 4	1414	262	18.53	44	43	41	42	42
0011 Comstock 5	1194	296	24.79	53	49	48	47	48
0012 Comstock 6	1731	401	23.17	115	117	113	114	117
0013 Comstock 7	1141	63	5.52	22	22	22	22	22
0014 Comstock 8	1421	339	23.86	70	74	72	70	70
0015 Cooper 1	1063	181	17.03	23	23	22	20	21
0016 Cooper 2	1223	247	20.20	36	38	35	37	36
0017 Cooper 3	2496	384	15.38	73	76	72	71	73
0018 Cooper 4	2193	385	17.56	43	43	43	43	42
0019 Cooper 5	500	35	7.00	12	12	11	11	11
0020 Kalamazoo Twp 1	458	22	4.80	11	12	11	12	13
0021 Kalamazoo Twp 2	937	61	6.51	25	25	25	25	25
0022 Kalamazoo Twp 3	1234	212	17.18	82	81	81	80	83
0023 Kalamazoo Twp 4	900	106	11.78	48	49	49	48	48
0024 Kalamazoo Twp 5	1733	168	9.69	76	79	77	75	77
0025 Kalamazoo Twp 6	1240	266	21.45	96	98	95	93	95
0026 Kalamazoo Twp 7	1074	171	15.92	53	58	55	53	58
0027 Kalamazoo Twp 8	639	107	16.74	38	44	41	40	41
0028 Kalamazoo Twp 9	2221	383	17.24	97	95	93	94	94
0029 Kalamazoo Twp 10	1918	180	9.38	82	80	81	78	83
0030 Kalamazoo Twp 11	709	43	6.06	16	16	15	14	14
0031 Kalamazoo Twp 13	1275	113	8.86	50	53	51	49	51
0032 Kalamazoo Twp 14	2186	151	6.91	52	53	52	53	52
0033 Kalamazoo Twp 15	651	78	11.98	27	27	27	28	27
0034 Oshtemo 1	1166	253	21.70	21	20	20	19	22
0035 Oshtemo 2	2309	438	18.97	62	59	58	62	60
0036 Oshtemo 3	1445	341	23.60	67	66	63	67	62
0037 Oshtemo 4	1942	310	15.96	89	91	90	89	89
0038 Oshtemo 5	1810	98	5.41	31	31	30	31	31
0039 Oshtemo 6	1637	263	16.07	65	64	67	65	65
0040 Oshtemo 7	1633	217	13.29	42	42	40	40	41
0041 Oshtemo 8	1090	125	11.47	20	20	20	20	20
0042 Oshtemo 9	2199	266	12.10	51	55	52	54	53
0043 Oshtemo 10	795	150	18.87	34	36	34	34	35
0044 Pavilion 1	1928	385	19.97	35	34	35	35	34
0045 Pavilion 2	1103	229	20.76	36	38	34	34	36
0046 Pavilion 3	1716	163	9.50	22	23	24	23	24
0047 Prairie Ronde 1	1776	469	26.41	31	32	32	32	33
0048 Richland 1	1636	279	17.05	38	37	39	38	41
0049 Richland 2	1905	339	17.80	40	40	39	39	40

113 PRECINCTS	REGISTERED	BALLOTS	TURNOUT PERCENTAGE	PROSECUTING ATTORNEY Jeffrey S. Getting	SHERIFF Richard C. Fuller	CLERK & REGISTER OF DEEDS Brian J. Jonson	TREASURER Gregory B. Jorgensen	DRAIN COMMISSIONER Patricia A. Carter Swiney
0050 Richland 3	2257	384	17.01	56	58	56	57	57
0051 Ross 1	2013	401	19.92	68	68	66	68	69
0052 Ross 2	1967	472	24.00	58	57	58	55	56
0053 Schoolcraft 1	1683	234	13.90	40	39	40	40	39
0054 Schoolcraft 2	1119	150	13.40	28	26	28	28	28
0055 Schoolcraft 3	2323	281	12.10	29	30	30	30	31
0056 Schoolcraft 4	1126	175	15.54	14	14	14	14	14
0057 Texas 1	1790	386	21.56	30	32	30	29	31
0058 Texas 2	1751	592	33.81	25	25	27	26	26
0059 Texas 3	1678	299	17.82	25	25	26	26	25
0060 Texas 4	2220	401	18.06	20	20	20	20	20
0061 Texas 5	2242	539	24.04	30	28	29	29	30
0062 Texas 6	1965	552	28.09	45	42	44	46	45
0063 Wakeshma 1	949	160	16.86	5	7	6	6	6
0064 Galesburg City 1	1372	131	9.55	26	26	26	26	24
0065 Kalamazoo City 1	1791	104	5.81	62	64	62	62	63
0066 Kalamazoo City 2	2082	53	2.55	27	27	26	26	26
0067 Kalamazoo City 3	2006	66	3.29	45	47	45	45	47
0068 Kalamazoo City 4	1562	13	.83	5	5	5	5	5
0069 Kalamazoo City 5	2619	145	5.54	70	69	70	71	72
0070 Kalamazoo City 6	2025	288	14.22	93	95	95	91	93
0071 Kalamazoo City 7	2307	113	4.90	63	63	63	59	61
0072 Kalamazoo City 8	2191	93	4.24	68	67	68	68	71
0073 Kalamazoo City 9	2154	118	5.48	96	102	94	92	100
0074 Kalamazoo City 10	2455	292	11.89	104	105	104	98	104
0075 Kalamazoo City 11	1735	88	5.07	65	64	65	63	65
0076 Kalamazoo City 12	1885	225	11.94	73	74	72	71	72
0077 Kalamazoo City 13	1635	94	5.75	42	41	40	41	42
0078 Kalamazoo City 14	1601	80	5.00	38	38	39	39	39
0079 Kalamazoo City 15	2506	130	5.19	59	59	59	58	58
0080 Kalamazoo City 16	1859	225	12.10	76	78	75	76	76
0081 Kalamazoo City 17	1790	169	9.44	53	55	54	52	53
0082 Kalamazoo City 18	1747	158	9.04	54	54	52	55	57
0083 Kalamazoo City 19	2572	158	6.14	52	55	54	55	56
0084 Kalamazoo City 20	2274	264	11.61	84	85	83	82	79
0085 Kalamazoo City 21	1269	212	16.71	70	74	68	67	71
0086 Kalamazoo City 22	2390	217	9.08	54	54	56	54	56
0087 Kalamazoo City 23	1287	124	9.63	40	42	42	41	42
0088 Kalamazoo City 24	1156	99	8.56	27	27	28	29	30
0089 Kalamazoo City 25	1435	261	18.19	67	71	68	67	71
0090 Kalamazoo City 26	1844	288	15.62	92	92	91	88	92
0091 Kalamazoo City 27	1549	50	3.23	29	29	31	31	32
0092 Parchment City 1	1445	188	13.01	31	32	31	33	32
0093 Portage City 1	1698	196	11.54	57	56	57	55	58
0094 Portage City 2	1919	115	5.99	40	38	40	40	39
0095 Portage City 3	1870	269	14.39	75	80	76	74	74
0096 Portage City 4	1568	214	13.65	52	52	51	50	51
0097 Portage City 5	1538	204	13.26	46	45	46	46	45
0098 Portage City 6	1828	210	11.49	46	46	45	45	44

113 PRECINCTS	REGISTERED VOTERS	BALLOTS CAST	TURNOUT PERCENTAGE	PROSECUTING ATTORNEY Jeffrey S. Getting	SHERIFF Richard C. Fuller, III	CLERK & REGISTER OF DEEDS Brian Johnson	TREASURER Grace Borgfjord	DRAIN COMMISSIONER Patricia A. Crowley
0099 Portage City 7	1389	96	6.91	31	31	33	33	31
0100 Portage City 8	1881	381	20.26	44	44	43	43	44
0101 Portage City 9	1513	253	16.72	37	39	38	39	39
0102 Portage City 10	2115	311	14.70	53	52	53	54	55
0103 Portage City 11	1970	281	14.26	50	50	50	47	50
0104 Portage City 12	2128	462	21.71	109	112	106	108	111
0105 Portage City 13	1440	176	12.22	42	41	44	42	41
0106 Portage City 14	1684	217	12.89	38	38	35	37	35
0107 Portage City 15	1939	250	12.89	54	56	55	53	57
0108 Portage City 16	2416	280	11.59	51	49	50	51	51
0109 Portage City 17	1769	358	20.24	65	68	65	64	65
0110 Portage City 18	1748	291	16.65	35	35	34	34	35
0111 Portage City 19	1327	174	13.11	33	33	33	33	31
0112 Portage City 20	1792	238	13.28	58	58	58	58	58
0113 Portage City 21	1202	147	12.23	18	19	18	18	18
GRAND TOTALS	188248	26778	14.22	5479	5555	5462	5421	5504

10 PRECINCTS	REGISTERED VOTERS	BALLOTS CAST	TURNOUT PERCENTAGE	COUNTY COMMISSIONER 1ST DISTRICT Carolyn G. Alford	Robert M. Barnard	Andrew Worden
0029 Kalamazoo Twp 10	1918	180	9.38	63	14	12
0031 Kalamazoo Twp 13	1275	113	8.86	42	10	6
0065 Kalamazoo City 1	1791	104	5.81	50	10	1
0071 Kalamazoo City 7	2307	113	4.90	59	4	4
0072 Kalamazoo City 8	2191	93	4.24	68	7	2
0073 Kalamazoo City 9	2154	118	5.48	100	10	3
0075 Kalamazoo City 11	1735	88	5.07	55	4	9
0077 Kalamazoo City 13	1635	94	5.75	30	22	1
0078 Kalamazoo City 14	1601	80	5.00	31	7	0
0091 Kalamazoo City 27	1549	50	3.23	29	2	3
GRAND TOTALS	18156	1033	5.69	527	90	41

10 PRECINCTS	REGISTERED VOTERS	BALLOTS CAST	TURNOUT PERCENTAGE	COUNTY COMMISSIONER 2ND DISTRICT Davis Bush
0030 Kalamazoo Twp 11	709	43	6.06	15
0067 Kalamazoo City 3	2006	66	3.29	40
0079 Kalamazoo City 15	2506	130	5.19	51
0080 Kalamazoo City 16	1859	225	12.10	73
0081 Kalamazoo City 17	1790	169	9.44	55
0082 Kalamazoo City 18	1747	158	9.04	57
0084 Kalamazoo City 20	2274	264	11.61	85
0085 Kalamazoo City 21	1269	212	16.71	69
0087 Kalamazoo City 23	1287	124	9.63	40
0088 Kalamazoo City 24	1156	99	8.56	30
GRAND TOTALS	16603	1490	8.97	515

COUNTY COMMISSIONER 3RD DISTRICT

7 PRECINCTS	REGISTERED VOTERS	BALLOTS CAST	TURNOUT PERCENTAGE	John Patrick Taylor
0066 Kalamazoo City 2	2082	53	2.55	27
0068 Kalamazoo City 4	1562	13	.83	5
0076 Kalamazoo City 12	1885	225	11.94	73
0083 Kalamazoo City 19	2572	158	6.14	53
0086 Kalamazoo City 22	2390	217	9.08	54
0089 Kalamazoo City 25	1435	261	18.19	67
0090 Kalamazoo City 26	1844	288	15.62	85
GRAND TOTALS	13770	1215	8.82	364

12 PRECINCTS	REGISTERED	BALLOTS	VOTER TURNOUT PERCENTAGE	COUNTY COMMISSIONER 4TH DISTRICT Michael Smith
0020 Kalamazoo Twp 1	458	22	4.80	10
0021 Kalamazoo Twp 2	937	61	6.51	23
0023 Kalamazoo Twp 4	900	106	11.78	49
0024 Kalamazoo Twp 5	1733	168	9.69	72
0026 Kalamazoo Twp 7	1074	171	15.92	53
0027 Kalamazoo Twp 8	639	107	16.74	41
0032 Kalamazoo Twp 14	2186	151	6.91	52
0033 Kalamazoo Twp 15	651	78	11.98	24
0069 Kalamazoo City 5	2619	145	5.54	66
0070 Kalamazoo City 6	2025	288	14.22	89
0074 Kalamazoo City 10	2455	292	11.89	106
0092 Parchment City 1	1445	188	13.01	32
GRAND TOTALS	17122	1777	10.38	617

11 PRECINCTS	REGISTERED VOTERS	BALLOTS CAST	TURNOUT PERCENTAGE	COUNTY COMMISSIONER 5TH DISTRICT Julie Rogers
0001 Alamo 1	1165	437	37.51	20
0002 Alamo 2	1879	579	30.81	27
0022 Kalamazoo Twp 3	1234	212	17.18	87
0025 Kalamazoo Twp 6	1240	266	21.45	95
0028 Kalamazoo Twp 9	2221	383	17.24	96
0034 Oshtemo 1	1166	253	21.70	20
0035 Oshtemo 2	2309	438	18.97	61
0036 Oshtemo 3	1445	341	23.60	65
0039 Oshtemo 6	1637	263	16.07	66
0042 Oshtemo 9	2199	266	12.10	50
0043 Oshtemo 10	795	150	18.87	35
GRAND TOTALS	17290	3588	20.75	622

10 PRECINCTS	REGISTERED VOTERS	BALLOTS CAST	TURNOUT PERCENTAGE	COUNTY COMMISSIONER 6TH DISTRICT Tom Novak
0015 Cooper 1	1063	181	17.03	21
0016 Cooper 2	1223	247	20.20	35
0017 Cooper 3	2496	384	15.38	72
0018 Cooper 4	2193	385	17.56	44
0019 Cooper 5	500	35	7.00	13
0048 Richland 1	1636	279	17.05	39
0049 Richland 2	1905	339	17.80	37
0050 Richland 3	2257	384	17.01	55
0051 Ross 1	2013	401	19.92	66
0052 Ross 2	1967	472	24.00	57
GRAND TOTALS	17253	3107	18.01	439

12 PRECINCTS	REGISTERED VOTERS	BALLOTS CAST	VOTER TURNOUT PERCENTAGE	COUNTY COMMISSIONER 7TH DISTRICT Lera Coberly
0005 Charleston 1	1456	400	27.47	23
0006 Climax 1	1777	482	27.12	38
0007 Comstock 1	1943	297	15.29	79
0008 Comstock 2	1762	295	16.74	91
0009 Comstock 3	1007	142	14.10	40
0010 Comstock 4	1414	262	18.53	41
0011 Comstock 5	1194	296	24.79	46
0012 Comstock 6	1731	401	23.17	115
0013 Comstock 7	1141	63	5.52	21
0014 Comstock 8	1421	339	23.86	68
0063 Wakeshma 1	949	160	16.86	7
0064 Galesburg City 1	1372	131	9.55	26
GRAND TOTALS	17167	3268	19.04	595

10 PRECINCTS	REGISTERED VOTERS	BALLOTS CAST	TURNOUT PERCENTAGE	COUNTY COMMISSIONER 9TH DISTRICT Robert Kidd
0037 Oshtemo 4	1942	310	15.96	87
0038 Oshtemo 5	1810	98	5.41	30
0040 Oshtemo 7	1633	217	13.29	38
0041 Oshtemo 8	1090	125	11.47	20
0057 Texas 1	1790	386	21.56	28
0058 Texas 2	1751	592	33.81	25
0059 Texas 3	1678	299	17.82	23
0060 Texas 4	2220	401	18.06	19
0061 Texas 5	2242	539	24.04	30
0062 Texas 6	1965	552	28.09	44
GRAND TOTALS	18121	3519	19.42	344

COUNTY COMMISSIONER 10TH DISTRICT

10 PRECINCTS	REGISTERED VOTERS	BALLOTS CAST	TURNOUT PERCENTAGE	Connor Farrell
0093 Portage City 1	1698	196	11.54	58
0100 Portage City 8	1881	381	20.26	46
0101 Portage City 9	1513	253	16.72	38
0102 Portage City 10	2115	311	14.70	52
0103 Portage City 11	1970	281	14.26	50
0106 Portage City 14	1684	217	12.89	35
0108 Portage City 16	2416	280	11.59	49
0110 Portage City 18	1748	291	16.65	35
0111 Portage City 19	1327	174	13.11	31
0113 Portage City 21	1202	147	12.23	18
GRAND TOTALS	17554	2531	14.42	412

8 PRECINCTS	REGISTERED VOTERS	BALLOTS CAST	TURNOUT PERCENTAGE	SUPERVISOR COMSTOCK TOWNSHIP Randy L. Thompson	CLERK COMSTOCK TOWNSHIP Sherri Dunfield	TREASURER COMSTOCK TOWNSHIP Katy Hopkins	TREASURER COMSTOCK TOWNSHIP Bret Padgett
0007 Comstock 1	1943	297	15.29	83	79	43	45
0008 Comstock 2	1762	295	16.74	93	88	24	75
0009 Comstock 3	1007	142	14.10	41	37	21	22
0010 Comstock 4	1414	262	18.53	41	43	37	9
0011 Comstock 5	1194	296	24.79	46	49	34	21
0012 Comstock 6	1731	401	23.17	113	111	45	68
0013 Comstock 7	1141	63	5.52	19	19	11	8
0014 Comstock 8	1421	339	23.86	68	69	23	47
GRAND TOTALS	11613	2095	18.04	504	495	238	295

TRUSTEE COMSTOCK TOWNSHIP
4 TO BE ELECTED

8 PRECINCTS	REGISTERED VOTERS	BALLOTS CAST	TURNOUT PERCENTAGE	Jeffrey Lynn Ampey	Randy Beister	Sandra Bloomfield	David Burgess	Theresa Develes	Shari K. Donovan	Tracy King
0007 Comstock 1	1943	297	15.29	52	39	62	51	36	33	36
0008 Comstock 2	1762	295	16.74	59	59	78	70	32	34	21
0009 Comstock 3	1007	142	14.10	15	18	36	21	20	19	11
0010 Comstock 4	1414	262	18.53	11	13	31	32	15	31	19
0011 Comstock 5	1194	296	24.79	33	22	51	32	22	22	20
0012 Comstock 6	1731	401	23.17	58	50	85	60	44	64	51
0013 Comstock 7	1141	63	5.52	10	5	14	8	8	12	11
0014 Comstock 8	1421	339	23.86	46	39	58	58	22	32	23
GRAND TOTALS	11613	2095	18.04	284	245	415	332	199	247	192

8 PRECINCTS	REGISTERED VOTERS	8 ALLOTS CAST	TURNOUT PERCENTAGE	PARKS & REC COMM COMSTOCK TOWNSHIP 5 TO BE ELECTED: Michael Hough	Linda Law	Sharon Spears	Gillian Stoltman
0007 Comstock 1	1943	297	15.29	63	69	65	57
0008 Comstock 2	1762	295	16.74	68	68	63	58
0009 Comstock 3	1007	142	14.10	29	30	28	29
0010 Comstock 4	1414	262	18.53	28	35	32	28
0011 Comstock 5	1194	296	24.79	34	39	36	32
0012 Comstock 6	1731	401	23.17	88	98	96	83
0013 Comstock 7	1141	63	5.52	14	15	16	12
0014 Comstock 8	1421	339	23.86	61	60	58	55
GRAND TOTALS	11613	2095	18.04	385	414	394	354

14 PRECINCTS	REGISTERED VOTERS	BALLOTS CAST	TURNOUT PERCENTAGE	SUPERVISOR KALAMAZOO TOWNSHIP		CLERK KALAMAZOO TOWNSHIP	TREASURER KALAMAZOO TOWNSHIP
				Robert Reichel	Mike Szkelly	Dotty Hall	Geoff Green
0020 Kalamazoo Twp 1	458	22	4.80	8	2	12	11
0021 Kalamazoo Twp 2	937	61	6.51	17	7	23	23
0022 Kalamazoo Twp 3	1234	212	17.18	44	44	85	86
0023 Kalamazoo Twp 4	900	106	11.78	29	19	49	49
0024 Kalamazoo Twp 5	1733	168	9.69	63	21	78	77
0025 Kalamazoo Twp 6	1240	266	21.45	66	32	97	97
0026 Kalamazoo Twp 7	1074	171	15.92	32	32	55	54
0027 Kalamazoo Twp 8	639	107	16.74	27	16	41	41
0028 Kalamazoo Twp 9	2221	383	17.24	59	42	92	88
0029 Kalamazoo Twp 10	1918	180	9.38	51	32	80	77
0030 Kalamazoo Twp 11	709	43	6.06	15	5	14	15
0031 Kalamazoo Twp 13	1275	113	8.86	32	24	50	47
0032 Kalamazoo Twp 14	2186	151	6.91	42	11	52	52
0033 Kalamazoo Twp 15	651	78	11.98	14	13	26	26
GRAND TOTALS	17175	2061	12.00	499	300	754	743

TRUSTEE KALAMAZOO TOWNSHIP
4 TO 8E ELECTED

14 PRECINCTS	REGISTERED VOTERS	BALLOTS CAST	TURNOUT PERCENTAGE	Pamela Brown Goodacre	Steven Leuty	Don Martin	Mark E. Miller
0020 Kalamazoo Twp 1	458	22	4.80	7	7	7	7
0021 Kalamazoo Twp 2	937	61	6.51	20	19	21	19
0022 Kalamazoo Twp 3	1234	212	17.18	65	64	68	66
0023 Kalamazoo Twp 4	900	106	11.78	47	45	44	45
0024 Kalamazoo Twp 5	1733	168	9.69	65	62	66	63
0025 Kalamazoo Twp 6	1240	266	21.45	87	79	87	83
0026 Kalamazoo Twp 7	1074	171	15.92	46	47	52	48
0027 Kalamazoo Twp 8	639	107	16.74	37	33	35	35
0028 Kalamazoo Twp 9	2221	383	17.24	77	75	77	73
0029 Kalamazoo Twp 10	1918	180	9.38	65	54	56	61
0030 Kalamazoo Twp 11	709	43	6.06	15	10	11	12
0031 Kalamazoo Twp 13	1275	113	8.86	40	40	42	38
0032 Kalamazoo Twp 14	2186	151	6.91	44	43	47	46
0033 Kalamazoo Twp 15	651	78	11.98	25	15	18	16
GRAND TOTALS	17175	2061	12.00	640	593	631	612

10 PRECINCTS	REGISTERED VOTERS	BALLOTS CAST	TURNOUT PERCENTAGE	SUPERVISOR OSHTEMO TOWNSHIP: Libby Heiny-Cogswell	CLERK OSHTEMO TOWNSHIP: Jeff Parsons	TREASURER OSHTEMO TOWNSHIP: Grant Michael Taylor	TRUSTEE OSHTEMO TOWNSHIP 4 TO BE ELECTED: Dusty L. Farmer	Lee Larson	Coleman Lutz
0034 Oshtemo 1	1166	253	21.70	22	19	20	20	14	14
0035 Oshtemo 2	2309	438	18.97	61	56	57	50	54	48
0036 Oshtemo 3	1445	341	23.60	65	61	60	56	57	51
0037 Oshtemo 4	1942	310	15.96	86	85	84	79	81	76
0038 Oshtemo 5	1810	98	5.41	30	28	29	28	24	24
0039 Oshtemo 6	1637	263	16.07	63	60	66	52	54	46
0040 Oshtemo 7	1633	217	13.29	39	39	40	37	34	35
0041 Oshtemo 8	1090	125	11.47	20	19	19	18	15	16
0042 Oshtemo 9	2199	266	12.10	49	45	43	39	39	36
0043 Oshtemo 10	795	150	18.87	34	34	33	33	32	32
GRAND TOTALS	16026	2461	15.36	469	446	451	412	404	378

3 PRECINCTS	REGISTERED VOTERS	BALLOTS CAST	TURNOUT PERCENTAGE	SUPERVISOR PAVILION TOWNSHIP Carl Smith	TRUSTEE PAVILION TOWNSHIP 2 TO BE ELECTED Phyllis Smith
0044 Pavilion 1	1928	385	19.97	36	35
0045 Pavilion 2	1103	229	20.76	30	32
0046 Pavilion 3	1716	163	9.50	21	22
GRAND TOTALS	4747	777	16.37	87	89

1 PRECINCTS	REGISTERED VOTERS	BALLOTS CAST	TURNOUT PERCENTAGE	ATHENS AREA SCHOOLS YES	NO
0063 Wakeshma 1	949	160	16.86	13	7
GRAND TOTALS	949	160	16.86	13	7

1 PRECINCTS	REGISTERED	VOTES	BALLOTS	CAST	TURNOUT	PERCENTAGE	LAWTON COMMUNITY SCHOOLS YES	NO
0047 Prairie Ronde 1	1776	469	26.41				3	0
GRAND TOTALS	1776	469	26.41				3	0

5 PRECINCTS	REGISTERED	VOTES	BALLOTS CAST	TURNOUT PERCENTAGE	MATTAWAN CONSOLIDATED SCHOOL YES	NO
0035 Oshtemo 2	2309	438	18.97		231	91
0047 Prairie Ronde 1	1776	469	26.41		29	28
0057 Texas 1	1790	386	21.56		219	108
0058 Texas 2	1751	592	33.81		330	128
0062 Texas 6	1965	552	28.09		272	130
GRAND TOTALS	9591	2437	25.41		1081	485

STATE OF MICHIGAN
COUNTY OF KALAMAZOO

The Board of Canvassers of the County of Kalamazoo, having Ascertained and Canvassed the Votes of Said Kalamazoo County, at the Election, held on the 7th day of August, two thousand twelve.

Do Further Hereby Determine:

That the following propositions or question were passed or defeated as indicated below:

MATTAWAN CONSOLIDATED SCHOOL PROPOSAL having Received/Not Received sufficient votes was Passed/Defeated

In Witness Whereof, We have hereunto set our hands and affixed the Seal of the County of Kalamazoo this 9th day of August in the year two thousand twelve.

BOARD OF CANVASSERS

Jo Kent

Wendy Flora

Mary F. Eagle

Dolly L. Youngs

ATTEST:

Timothy A. Snow
Clerk of the Board of Canvassers

Wendy Flora
Chair of the Board of Canvassers

JC
8-15

August 7, 2012
Kalkaska County Unofficial Election Results
Townships

Bear Lake Township
Supervisor
Republican
George Banker 98
William F. Jackson 84
Democrat
Pat Modos 16

Bear Lake Township
Clerk
Republican
Laura Purtill 67
Carol Rosenburg 115

Bear Lake Township
Treasurer
Republican
Sue Boss 150
Democrat
Jill Banker 15

Bear Lake Township
Trustee
Republican
Susan Allen 78
Betty Bennett 59
Robert L. Hall 57
Dale Majeski 101
Democrat
James Knight 19

Bear Lake Township
Precinct Delegate
Republican
Ron C. Kea 146

Blue Lake Township
Supervisor
Republican
Dean McCulloch 89

Blue Lake Township
Clerk
Republican
Tracy Nichol 81

Blue Lake Township
Treasurer

Republican
Christine M. Almose 82

Democrat
Cheryl Taylor 47

Blue Lake Township
Trustee
Republican
Dianna Rodabaugh 51
Mary A. Shaw 66
Lawrence Shoemaker 63

Blue Lake Township
Precinct Delegate
Republican
Carl Buttermore 82

Boardman Township
Supervisor
Republican
Gerald Gaultier 71
Jacob S. Uitvlugt 64

Boardman Township
Clerk
Republican
Barbara Uitvlugt 119

Boardman Township
Treasurer
Democrat
Carol Hart 44

Kalkaska County Unofficial Election Results
Townships
Page 2

Boardman Township
Trustee
Republican

Fran Baxter	43
Tonya Hart	59
Eva J. Hayward	48
Charles Sieting	76

Clearwater Township
Supervisor
Republican

Larry Niederstadt	293

Clearwater Township
Clerk
Republican

Julie Vance	293

Clearwater Township
Treasurer
Republican

Barbara Crambell	243
Michael R. Gaylord	87
Charise Spink	33

Clearwater Township
Trustee
Republican

Grace Hutchinson-Beland	155
Huse Johnson	153
Chris Tracey	165

Clearwater Township
Precinct Delegate
Republican

Carol Backers	145
Tom Backers	145
Carol Karas	180

Coldsprings Township
Supervisor
Republican

Mike Neubecker	134

Coldsprings Township
Clerk
Republican

Mary Hodges	145

Coldsprings Township
Treasurer
Republican

Brenda Lambert	142

Coldsprings Township
Trustee
Republican

Walter Bagnell	128

Write-In

Charles Fawcett	7 pending canvass

Democrat

Raymond Hoffman	65

Coldsprings Township
Precinct Delegate
Republican

Charles Malott	123

Democrat

Fred L. Vonalt	66

Excelsior Township
Supervisor
Republican

Norman A. Groner	69

Excelsior Township
Clerk
Democrat

Sandra Goodale	39

Excelsior Township
Treasurer
Democrat

Nina Cotton	36

Excelsior Township
Trustee
Republican
Bethel Larabee 62
Democrat
Daniel R. Prokup 35

Excelsior Township
Precinct Delegate
Republican
Tina R. Little 39
Bryan B. Mosher 37

Garfield Township
Supervisor
Republican
David Persons 72
Democrat
Todd Larry Jones 30

Garfield Township
Clerk
Republican
Juanita Persons 70

Garfield Township
Trustee
Republican
Alan Potts 48
Alvin Shively 68
James Sweet 45

Garfield Township
Precinct Delegate
Republican
Juanita Persons 64
Floyd Weaver 57

Kalkaska Township
Supervisor

Republican	Precinct 1	Precinct 2
Michael A. Winter	224	174

Kalkaska Township
Clerk

Democrat	Precinct 1	Precinct 2
Connie Winter	95	105

Kalkaska Township
Treasurer

Republican	Precinct 1	Precinct 2
Margarete Johnston	214	172

Kalkaska Township
Trustee

Republican	Precinct 1	Precinct 2
Dave E. Wolfe	226	180
Democrat	Precinct 1	Precinct 2
Allen J. Dimon	96	107

Kalkaska Township
Precinct 1 Delegate
Republican
Melody Dow 196
Write-In
Patricia Rodgers 2 (Pending Canvass)
Chad Bissonette 2 (Pending Canvass)
Aimee Bissonette 2 (Pending Canvass)

Kalkaska Township
Precinct 2 Delegate
Republican
Constance Sbresny 81
Delaine Sbresny 76
Jeffrey Trabold 123

Oliver Township
Supervisor
Republican
Edward M. Fisher 34

Oliver Township
Clerk
Democrat
Sonja Dunham 13

Oliver Township
Trustee
Republican
Michael Fisher 27
Carol J. Tanner 29

Oliver Township
Precinct Delegate
Republican
Mike Cox 28

Orange Township
Supervisor
Republican
Robert R. Hoenicke 87

Orange Township
Clerk
Republican
Eric Hendricks 91

Orange Township
Treasurer
Democrat
Julie Ann Lenz 39

Orange Township
Trustee
Republican
Susan D. Ball 87
Democrat
Anna Kniss 35

Orange Township
Precinct Delegate
Republican
Katelyn Cox 64
Zachary Cox 82
Eric Hendricks 74
Democrat
Alan McCullen 34

Rapid River Township
Supervisor
Democrat
John S. Rogers 31

Rapid River Township
Clerk
Republican
Valerie Hansen 90

Rapid River Township
Treasurer
Democrat
Cari Jo Berlin 35

Rapid River Township
Trustee
Republican
Matt Brenner 71
Phyllis Senske 35
Terry Williams 83

Rapid River Township
Precinct Delegates
Republican
David McKinnon 70
Stu McKinnon 63

Springfield Township
Supervisor
Democrat
Thomas Gray 34

Springfield Township
Clerk
Republican
Lori Bloink 67
Democrat
Sandi Parker 38

Springfield Township
Treasurer
Democrat
Bonnie M. Gonyer 40

Springfield Township
Trustee
Republican
Jeremy Birgy 73
Democrat
Carl Ingersoll 37

Springfield Township
Precinct Delegate
Republican
David Ritter 70

August 7, 2012
Kalkaska County Unofficial Election Results
County Commissioners

District 1

Republican

Robert Burgin	78
Rodney Guy	**271**

District 2

Republican

James P. Green	97
Stu McKinnon	**168**

Democrat

Gerald Judge	**97**

District 3

Republican

Kohn Fisher	**316**

District 4

Republican

James Sweet	**146**

Democrat

James Mosher	**63**

District 5

Republican

Dave Comai	101
Carroll Sexton	**112**

Democrat

Alan L. Hart	**69**
Brian Patrick Sweeney	**18**

District 6

Republican

Debra Kimball	**207**

District 7

Democrat

Write-In – Jan Parker	8 (pending canvassing)

August 7, 2012
Kalkaska County Unofficial Election Results
State and County Offices

US Senator

Republican

Clark Durant	**891**
Gary Glenn	144
Randy Heckman	101
Pete Hoekstra	769

Democrat

Debbie Stabenow	**717**

Congress 1st District

Republican

Dan Benishek	**1594**

Democrat

Gary McDowell	**667**

Legislative

Republican

Bruce Rendon	**802**
Matthew Sherman	408
Brendon Weiss	288

Democrat

Frank Izworski	98
Lon Johnson	**592**

Prosecuting Attorney

Republican

Mike Perreault	**1558**

Sheriff

Republican

Denny Corrado	775
Bruce Soloway	**783**

Democrat

Dave Israel	**770**

County Clerk

Republican

Deborah Hill	**1713**

County Treasurer

Republican

Valerie Thornburg	**1602**

Democrat

Alan McCullen	**635**

Register of Deeds

Republican

JoAnn DeGraaf	**1647**

County Drain Commissioner

Democrat

Francis Kelly	**638**

County Surveyor

Republican

Dean Farrier	**1632**

August 7, 2012
Kalkaska County Unofficial Election Results
Proposals

Kalkaska County-Kaliseum Millage
Yes 1783 No 975

Bear Lake Township
Crawford/Ausable School Bonding Proposal : Yes 23 No 12

Blue Lake Township
Trash Pickup Millage: Yes 157 No 9

Boardman Township

Clearwater Township
Fire Renewal Millage: Yes 401 No 121

Coldsprings Township
Fire & Rescue Protection Millage Proposal A: Yes 209 No 40
Fire Equipment Millage Proposal B: Yes 184 No 61
Garbage Pickup Proposal C: Yes 201 No 47

Excelsior Township
Fire & Rescue Protection Millage Proposal A: Yes 105 No 25
Fire Equipment Millage Proposal B: Yes 90 No 30

Garfield Township

Kalkaska Township Precinct I

Kalkaska Township Precinct II

Oliver Township

Orange Township Precinct I A

Rapid River Township
Refuse Service Proposal A: Yes 132 No 20
Annual Clean-Up Service Proposal B: Yes 129 No 23
Road Construction Proposal C: Yes 122 No 31

Springfield Township

NUMBERED KEY CANVASS

RUN DATE:08/16/12 07:39 AM

AUGUST 7, 2012
PRIMARY ELECTION
KENT COUNTY, MICHIGAN
STATISTICS

OFFICIAL RESULTS

REPORT-EL52 PAGE 0001

	TOTAL	PERCENT
01 = REGISTEREO VOTERS - TOTAL	428,412	
02 = BALLOTS CAST - TOTAL	67,847	
03 = BALLOTS CAST - REPUBLICAN	47,808	70.46
04 = BALLOTS CAST - DEMOCRATIC	1B,745	27.63
05 = BALLOTS CAST - NONPARTISAN	1,293	1.91
06 = BALLOTS CAST - CROSSOVER	1,218	1.80
07 = VOTER TURNOUT - TOTAL		15.84

	01	02	03	04	05	06	07
0101 Ada Township Pct 1	1061	247	195	46	6	4	23.28
0102 Ada Township Pct 2	2002	372	313	55	4	3	18.58
0103 Ada Township Pct 3	1188	290	231	49	10	10	24.41
0104 Ada Township Pct 4	1019	269	215	47	7	7	26.40
0105 Ada Township Pct 5	1644	412	356	47	9	7	25.06
0106 Ada Township Pct 6	846	229	198	23	8	8	27.07
0107 Ada Township Pct 7	1034	265	222	38	5	3	25.63
0108 Ada Township Pct 8	1044	230	184	44	2	2	22.03
0201 Algoma Township Pct 1	1161	197	156	35	6	5	16.97
0202 Algoma Township Pct 2	1384	195	157	32	6	6	14.09
0203 Algoma Township Pct 3	1371	237	184	44	9	9	17.29
0204 Algoma Township Pct 4	1620	196	141	47	8	8	12.10
0205 Algoma Township Pct 5	1509	230	197	27	6	6	15.24
0301 Alpine Township Pct 1	765	231	181	43	7	5	30.20
0302 Alpine Township Pct 2	1336	208	140	62	6	5	15.57
0303 Alpine Township Pct 3	2211	472	347	117	8	4	21.35
0304 Alpine Township Pct 4	2378	317	235	78	4	3	13.33
0305 Alpine Township Pct 5	955	243	209	30	4	4	25.45
0306 Alpine Township Pct 6	1947	35	25	10	0	0	1.80
0401 8owne Township Pct 1	2229	410	368	35	7	7	18.39
0501 Byron Township Pct 1	2244	664	627	32	5	5	29.59
0502 Byron Township Pct 2	2074	547	492	45	10	10	26.37
0503 8yron Township Pct 3	2129	203	169	24	10	10	9.53
0504 Byron Township Pct 4	1822	537	506	26	5	5	29.47
0505 Byron Township Pct 5	1976	617	582	24	11	11	31.22
0506 Byron Township Pct 6	1314	266	239	25	2	2	20.24
0507 Byron Township Pct 7	1722	427	371	46	10	10	24.80
0508 Byron Township Pct 8	1862	427	362	60	5	3	22.93
0601 Caledonia Township Pct 1	1022	244	205	35	4	4	23.87
0602 Caledonia Township Pct 2	2397	560	488	66	6	6	23.36
0603 Caledonia Township Pct 3	2573	702	616	75	11	8	27.28
0604 Caledonia Township Pct 4	1121	355	325	23	7	7	31.67
0605 Caledonia Township Pct 5	1865	400	362	32	6	6	21.45
0701 Cannon Township Pct 1	1782	394	349	37	8	8	22.11
0702 Cannon Township Pct 2	1803	442	372	63	7	7	24.51
0703 Cannon Township Pct 3	1520	4B6	443	38	5	4	31.97
0704 Cannon Township Pct 4	19B9	517	461	51	5	5	25.99
0705 Cannon Township Pct 5	1489	401	364	29	8	8	26.93
0706 Cannon Township Pct 6	1664	382	348	29	5	5	22.96
0801 Cascade Township Pct 1	2714	538	431	101	6	5	19.82
0802 Cascade Township Pct 2	2131	399	338	59	2	2	18.72
0803 Cascade Township Pct 3	2573	550	461	85	4	4	21.38
0804 Cascade Township Pct 4	2158	479	346	124	9	9	22.20
0805 Cascade Township Pct 5	1178	209	190	18	1	1	17.74
0806 Cascade Township Pct 6	1373	276	220	55	1	1	20.10
0807 Cascade Township Pct 7	1321	271	213	57	1	1	20.51
0901 Cedar Springs Precinct 1	2167	198	128	66	4	4	9.14
1001 Courtland Township Pct 1	1672	288	221	59	8	5	17.22
1002 Courtland Township Pct 2	1856	224	199	24	1	1	12.07
1003 Courtland Township Pct 3	2048	316	240	70	6	4	15.43
1111 EGR Ward 1 Pct 1	1411	285	151	131	3	3	20.20
1112 EGR Ward 1 Pct 2	1510	294	150	140	4	4	19.47
1123 EGR Ward 2 Pct 3	152B	288	168	116	4	2	18.85

	TOTAL	PERCENT		TOTAL	PERCENT
01 = REGISTERED VOTERS - TOTAL	428,412		05 = BALLOTS CAST - NONPARTISAN	1,293	1.91
02 = BALLOTS CAST - TOTAL	67,847		06 = BALLOTS CAST - CROSSOVER	1,218	1.80
03 = BALLOTS CAST - REPUBLICAN	47,808	70.46	07 = VOTER TURNOUT - TOTAL		15.84
04 = BALLOTS CAST - DEMOCRATIC	18,745	27.63			

(CONTINUED FROM PREVIOUS PAGE)

	01	02	03	04	05	06	07
1124 EGR Ward 2 Pct 4	1342	224	115	109	0	0	16.69
1135 EGR Ward 3 Pct 5	1426	255	122	133	0	0	17.88
1136 EGR Ward 3 Pct 6	1379	256	108	146	2	2	18.56
1201 Gaines Township Pct 1	1728	501	467	32	2	2	28.99
1202 Gaines Township Pct 2	2968	418	312	100	6	6	14.08
1203 Gaines Township Pct 3	2134	354	321	27	6	5	16.59
1204 Gaines Township Pct 4	2718	210	144	63	3	3	7.73
1205 Gaines Township Pct 5	2013	132	92	37	3	3	6.56
1206 Gaines Township Pct 6	1902	415	361	48	6	6	21.82
1207 Gaines Township Pct 7	2101	384	346	35	3	3	18.28
1208 Gaines Township Pct 8	2046	460	390	63	7	7	22.48
1301 Grand Rapids W1 P1	2300	168	58	107	3	3	7.30
1302 Grand Rapids W1 P2	1232	68	25	43	0	0	5.52
1303 Grand Rapids W1 P3	1889	299	162	135	2	2	15.83
1304 Grand Rapids W1 P4	1757	234	101	133	0	0	13.32
1305 Grand Rapids W1 P5	1344	144	47	94	3	3	10.71
1306 Grand Rapids W1 P6	2097	438	269	160	9	8	20.89
1307 Grand Rapids W1 P7	873	224	157	63	4	4	25.66
1308 Grand Rapids W1 P8	1267	312	142	166	4	4	24.63
1309 Grand Rapids W1 P9	2110	98	31	64	3	3	4.64
1310 Grand Rapids W1 P10	1732	311	133	173	5	5	17.96
1311 Grand Rapids W1 P11	818	243	150	91	2	2	29.71
1312 Grand Rapids W1 P12	1706	95	38	56	1	1	5.57
1313 Grand Rapids W1 P13	1939	93	56	34	3	3	4.80
1314 Grand Rapids W1 P14	2052	293	158	128	7	7	14.28
1315 Grand Rapids W1 P15	1908	54	17	36	1	1	2.83
1316 Grand Rapids W1 P16	1914	73	26	47	0	0	3.81
1317 Grand Rapids W1 P17	2259	229	103	121	5	5	10.14
1318 Grand Rapids W1 P18	886	44	3	39	2	2	4.97
1319 Grand Rapids W1 P19	2121	196	87	104	5	5	9.24
1320 Grand Rapids W1 P20	2200	639	363	265	11	11	29.05
1321 Grand Rapids W1 P21	1770	405	254	147	4	4	22.88
1322 Grand Rapids W1 P22	732	26	6	17	3	3	3.55
1323 Grand Rapids W1 P23	1845	519	364	145	10	10	28.13
1324 Grand Rapids W1 P24	1745	48	8	40	0	0	2.75
1325 Grand Rapids W2 P25	1258	100	26	72	2	2	7.95
1326 Grand Rapids W2 P26	1658	273	141	126	6	6	16.47
1327 Grand Rapids W2 P27	1256	170	71	96	3	3	13.54
1328 Grand Rapids W2 P28	1888	235	111	123	1	1	12.45
1329 Grand Rapids W2 P29	1834	103	52	49	2	2	5.62
1330 Grand Rapids W2 P30	1580	281	128	151	2	2	17.78
1331 Grand Rapids W2 P31	2131	201	80	119	2	2	9.43
1332 Grand Rapids W2 P32	1382	114	42	72	0	0	8.25
1333 Grand Rapids W2 P33	1012	202	78	119	5	5	19.96
1334 Grand Rapids W2 P34	2149	267	71	190	5	5	12.42
1335 Grand Rapids W2 P35	2045	450	211	230	9	9	22.00
1336 Grand Rapids W2 P36	1039	133	63	69	1	1	12.80
1337 Grand Rapids W2 P37	2468	356	189	162	5	5	14.42
1338 Grand Rapids W2 P38	2466	154	61	88	5	5	6.24
1339 Grand Rapids W2 P39	965	86	22	59	5	5	8.91
1340 Grand Rapids W2 P40	1686	274	62	209	3	3	16.25
1341 Grand Rapids W2 P41	2422	397	222	165	10	9	16.39
1342 Grand Rapids W2 P42	1896	362	168	189	5	5	19.09
1343 Grand Rapids W2 P43	1557	265	153	108	4	4	17.02

	TOTAL	PERCENT
01 = REGISTERED VOTERS - TOTAL	428,412	
02 = BALLOTS CAST - TOTAL	67,847	
03 = BALLOTS CAST - REPUBLICAN	47,808	70.46
04 = BALLOTS CAST - DEMOCRATIC	18,745	27.63
05 = BALLOTS CAST - NONPARTISAN	1,293	1.91
06 = BALLOTS CAST - CROSSOVER	1,218	1.80
07 = VOTER TURNOUT - TOTAL		15.84

(CONTINUED FROM PREVIOUS PAGE)

	01	02	03	04	05	06	07
1344 Grand Rapids W2 P44	1784	416	262	144	10	9	23.32
1345 Grand Rapids W2 P45	2005	521	325	191	5	5	25.99
1346 Grand Rapids W2 P46	2103	347	184	156	7	7	16.50
1347 Grand Rapids W2 P47	1579	493	261	226	6	6	31.22
1348 Grand Rapids W2 P48	1352	133	38	92	3	3	9.84
1349 Grand Rapids W2 P49	1967	162	41	119	2	2	8.24
1350 Grand Rapids W2 P50	2415	246	42	200	4	4	10.19
1351 Grand Rapids W3 P51	1806	207	93	110	4	4	11.46
1352 Grand Rapids W3 P52	919	78	6	72	0	0	8.49
1353 Grand Rapids W3 P53	2465	708	525	168	15	14	28.72
1354 Grand Rapids W3 P54	1502	312	187	120	5	5	20.77
1355 Grand Rapids W3 P55	2109	390	227	154	9	8	18.49
1356 Grand Rapids W3 P56	1834	348	225	117	6	5	18.97
1357 Grand Rapids W3 P57	1213	214	102	109	3	3	17.64
1358 Grand Rapids W3 P58	1647	353	244	104	5	4	21.43
1359 Grand Rapids W3 P59	2239	453	250	199	4	4	20.23
1360 Grand Rapids W3 P60	2212	244	36	205	3	3	11.03
1361 Grand Rapids W3 P61	910	223	96	125	2	2	24.51
1362 Grand Rapids W3 P62	1795	159	32	126	1	1	8.86
1363 Grand Rapids W3 P63	1775	178	25	152	1	1	10.03
1364 Grand Rapids W3 P64	2022	133	51	74	8	7	6.58
1365 Grand Rapids W3 P65	1891	241	134	105	2	2	12.74
1366 Grand Rapids W3 P66	2123	133	2	130	1	1	6.26
1367 Grand Rapids W3 P67	2593	193	13	174	6	6	7.44
1368 Grand Rapids W3 P68	1528	344	92	250	2	2	22.51
1369 Grand Rapids W3 P69	1378	362	226	128	8	7	26.27
1370 Grand Rapids W3 P70	1712	94	6	88	0	0	5.49
1371 Grand Rapids W3 P71	1612	211	50	159	2	2	13.09
1372 Grand Rapids W3 P72	866	137	77	60	0	0	15.82
1373 Grand Rapids W3 P73	1150	189	103	85	1	1	16.43
1374 Grand Rapids W3 P74	1328	122	64	57	1	1	9.19
1375 Grand Rapids W3 P75	1186	127	29	93	5	5	10.71
1376 Grand Rapids W3 P76	1432	76	5	70	1	1	5.31
1377 Grand Rapids W3 P77	1239	241	128	108	5	5	19.45
1401 Grand Rapids Twp Pct 1	1399	311	241	66	4	4	22.23
1402 Grand Rapids Twp Pct 2	1593	280	217	61	2	2	17.58
1403 Grand Rapids Twp Pct 3	1717	537	393	129	15	14	31.28
1404 Grand Rapids Twp Pct 4	642	126	89	35	2	2	19.63
1405 Grand Rapids Twp Pct 5	1146	252	168	80	4	4	21.99
1406 Grand Rapids Twp Pct 6	1634	354	260	81	13	13	21.66
1407 Grand Rapids Twp Pct 7	996	158	114	39	5	5	15.86
1408 Grand Rapids Twp Pct 8	1668	349	271	73	5	4	20.92
1409 Grand Rapids Twp Pct 9	1654	245	194	48	3	3	14.81
1501 Grandville Precinct 1	1516	284	243	32	9	9	18.73
1502 Grandville Precinct 2	1943	275	228	44	3	3	14.15
1503 Grandville Precinct 3	2156	389	340	43	6	6	18.04
1504 Grandville Precinct 4	2014	634	554	74	6	6	31.48
1505 Grandville Precinct 5	2166	471	398	65	8	8	21.75
1506 Grandville Precinct 6	1779	373	326	46	1	1	20.97
1601 Grattan Township Pct 1	1483	313	237	60	16	13	21.11
1602 Grattan Township Pct 2	1471	292	216	68	8	3	19.85
1701 Kentwood Ward 1 Pct 1	1845	223	160	56	7	6	12.09
1702 Kentwood Ward 1 Pct 2	2797	342	243	95	4	4	12.23
1703 Kentwood Ward 1 Pct 3	1490	157	115	37	5	5	10.54

	TOTAL	PERCENT		TOTAL	PERCENT
01 = REGISTERED VOTERS - TOTAL	428,412		05 = BALLOTS CAST - NONPARTISAN	1,293	1.91
02 = BALLOTS CAST - TOTAL	67,847		06 = BALLOTS CAST - CROSSOVER	1,218	1.80
03 = BALLOTS CAST - REPUBLICAN	47,808	70.46	07 = VOTER TURNOUT - TOTAL		15.84
04 = BALLOTS CAST - DEMOCRATIC	18,745	27.63			

(CONTINUED FROM PREVIOUS PAGE)	01	02	03	04	05	06	07
1704 Kentwood Ward 1 Pct 4	1279	94	71	22	1	1	7.35
1705 Kentwood Ward 1 Pct 5	1182	84	70	13	1	1	7.11
1706 Kentwood Ward 1 Pct 6	1978	244	174	62	8	8	12.34
1707 Kentwood Ward 1 Pct 7	1881	172	121	49	2	2	9.14
1708 Kentwood Ward 1 Pct 8	2232	327	264	60	3	3	14.65
1709 Kentwood Ward 1 Pct 9	2019	203	147	52	4	4	10.05
1710 Kentwood Ward 2 Pct 10	2216	291	224	65	2	2	13.13
1711 Kentwood Ward 2 Pct 11	2527	269	200	68	1	1	10.65
1712 Kentwood Ward 2 Pct 12	2676	187	119	61	7	7	6.99
1713 Kentwood Ward 2 Pct 13	1779	402	335	58	9	9	22.60
1714 Kentwood Ward 2 Pct 14	2567	306	210	93	3	3	11.92
1715 Kentwood Ward 2 Pct 15	2670	179	101	74	4	4	6.70
1716 Kentwood Ward 2 Pct 16	2490	365	282	78	5	5	14.66
1801 Lowell Precinct 1	1492	208	140	64	4	4	13.94
1802 Lowell Precinct 2	1432	151	105	41	5	3	10.54
1901 Lowell Township Pct 1	2273	457	375	78	4	4	20.11
1902 Lowell Township Pct 2	2043	206	167	36	3	3	10.08
2001 Nelson Township Pct 1	1513	198	144	45	9	6	13.09
2002 Nelson Township Pct 2	1475	178	142	24	12	12	12.07
2003 Nelson Township Pct 3	341	61	47	13	1	1	17.89
2101 Oakfield Township Pct 1	1405	215	158	54	3	3	15.30
2102 Oakfield Township Pct 2	1683	209	144	60	5	5	12.42
2103 Oakfield Township Pct 3	1238	170	120	46	4	4	13.73
2201 Plainfield Twp Pct 1	2419	487	362	113	12	12	20.13
2202 Plainfield Twp Pct 2	2109	306	250	50	6	6	14.51
2203 Plainfield Twp Pct 3	2040	328	224	87	17	17	16.08
2204 Plainfield Twp Pct 4	2339	416	309	94	13	13	17.79
2205 Plainfield Twp Pct 5	2041	463	345	106	12	12	22.68
2206 Plainfield Twp Pct 6	2513	466	356	99	11	11	18.54
2207 Plainfield Twp Pct 7	2294	538	441	87	10	10	23.45
2208 Plainfield Twp Pct 8	2726	580	430	134	16	16	21.28
2209 Plainfield Twp Pct 9	2320	348	272	67	9	9	15.00
2210 Plainfield Twp Pct 10	1626	422	341	75	6	5	25.95
2211 Plainfield Twp Pct 11	1749	477	384	80	13	13	27.27
2301 Rockford Precinct 1	1762	344	211	103	30	28	19.52
2302 Rockford Precinct 2	2030	279	204	67	8	8	13.74
2401 Solon Township Pct 1	1692	369	293	65	11	11	21.81
2402 Solon Township Pct 2	2490	358	318	31	9	9	14.38
2501 Sparta Township Pct 1	2787	425	307	97	21	20	15.25
2502 Sparta Township Pct 2	1411	200	152	44	4	4	14.17
2503 Sparta Township Pct 3	1858	255	202	46	7	7	13.72
2601 Spencer Township Pct 1	2789	429	280	117	32	29	15.38
2701 Tyrone Township Pct 1	1681	227	190	33	4	4	13.50
2702 Tyrone Township Pct 2	1287	183	151	32	0	0	14.22
2801 Vergennes Township Pct 1	1762	311	260	47	4	4	17.65
2802 Vergennes Township Pct 2	1534	217	179	36	2	1	14.15
2911 Walker Ward 1 Pct 1	1947	158	111	46	1	1	8.12
2912 Walker Ward 1 Pct 2	1631	318	224	85	9	8	19.50
2913 Walker Ward 1 Pct 3	1954	274	196	76	2	2	14.02
2924 Walker Ward 2 Pct 4	2117	402	323	68	11	11	18.99
2925 Walker Ward 2 Pct 5	1863	429	313	102	14	13	23.03
2926 Walker Ward 2 Pct 6	1626	368	282	74	12	11	22.63
2937 Walker Ward 3 Pct 7	1869	292	213	69	10	10	15.62
2938 Walker Ward 3 Pct 8	1705	288	246	30	12	11	16.89

	TOTAL	PERCENT		TOTAL	PERCENT
01 = REGISTERED VOTERS - TOTAL	428,412		05 = BALLOTS CAST - NONPARTISAN	1,293	1.91
02 = BALLOTS CAST - TOTAL	67,847		06 = BALLOTS CAST - CROSSOVER	1,218	1.80
03 = BALLOTS CAST - REPUBLICAN	47,808	70.46	07 = VOTER TURNOUT - TOTAL		15.84
04 = BALLOTS CAST - DEMOCRATIC	18,745	27.63			

(CONTINUED FROM PREVIOUS PAGE)	01	02	03	04	05	06	07
2939 Walker Ward 3 Pct 9	1745	298	226	65	7	6	17.08
3101 Wyoming Ward 1 Pct 1	1721	118	77	37	4	4	6.86
3102 Wyoming Ward 1 Pct 2	1218	76	39	35	2	2	6.24
3103 Wyoming Ward 1 Pct 3	2006	137	98	35	4	4	6.83
3104 Wyoming Ward 1 Pct 4	1983	197	127	66	4	4	9.93
3105 Wyoming Ward 1 Pct 5	2022	204	108	87	9	8	10.09
3106 Wyoming Ward 1 Pct 6	1435	119	82	35	2	0	8.29
3107 Wyoming Ward 1 Pct 7	1760	245	182	56	7	6	13.92
3108 Wyoming Ward 1 Pct 8	1226	82	63	18	1	1	6.69
3109 Wyoming Ward 1 Pct 9	2165	140	87	46	7	7	6.47
3210 Wyoming Ward 2 Pct 10	1429	88	55	33	0	0	6.16
3211 Wyoming Ward 2 Pct 11	1271	64	34	29	1	1	5.04
3212 Wyoming Ward 2 Pct 12	1218	105	66	35	4	4	8.62
3213 Wyoming Ward 2 Pct 13	1553	143	107	34	2	2	9.21
3214 Wyoming Ward 2 Pct 14	1100	145	123	20	2	2	13.18
3215 Wyoming Ward 2 Pct 15	959	97	75	21	1	1	10.11
3216 Wyoming Ward 2 Pct 16	1292	158	119	34	5	4	12.23
3217 Wyoming Ward 2 Pct 17	1876	68	46	21	1	1	3.62
3218 Wyoming Ward 2 Pct 18	1199	114	79	35	0	0	9.51
3219 Wyoming Ward 2 Pct 19	1848	163	96	62	5	5	8.82
3220 Wyoming Ward 2 Pct 20	1863	175	117	56	2	2	9.39
3321 Wyoming Ward 3 Pct 21	2267	228	172	48	8	7	10.06
3322 Wyoming Ward 3 Pct 22	1350	180	129	50	1	1	13.33
3323 Wyoming Ward 3 Pct 23	2228	177	135	42	0	0	7.94
3324 Wyoming Ward 3 Pct 24	2209	177	134	40	3	3	8.01
3325 Wyoming Ward 3 Pct 25	1614	185	165	19	1	1	11.46
3326 Wyoming Ward 3 Pct 26	1278	158	125	32	1	1	12.36
3327 Wyoming Ward 3 Pct 27	1034	96	78	17	1	1	9.28
3328 Wyoming Ward 3 Pct 28	1845	221	178	42	1	1	11.98
3329 Wyoming Ward 3 Pct 29	1284	200	174	22	4	4	15.58
3330 Wyoming Ward 3 Pct 30	1595	247	217	24	6	6	15.49

REP IN CONGRESS 3RD DISTRICT
Vote for not more than 1

	VOTES	PERCENT
01 = Justin Amash	31,829	98.78
02 = WRITE-IN	394	1.22

	01	02
0101 Ada Township Pct 1	145	3
0102 Ada Township Pct 2	260	3
0103 Ada Township Pct 3	174	6
0104 Ada Township Pct 4	179	2
0105 Ada Township Pct 5	287	3
0106 Ada Township Pct 6	154	0
0107 Ada Township Pct 7	165	5
0108 Ada Township Pct 8	158	1
0201 Algoma Township Pct 1	128	4
0202 Algoma Township Pct 2	140	1
0203 Algoma Township Pct 3	172	1
0204 Algoma Township Pct 4	115	0
0205 Algoma Township Pct 5	157	0
0301 Alpine Township Pct 1	131	3
0302 Alpine Township Pct 2	113	3
0303 Alpine Township Pct 3	293	2
0304 Alpine Township Pct 4	199	0
0305 Alpine Township Pct 5	173	1
0306 Alpine Township Pct 6	24	1
0401 Bowne Township Pct 1	329	1
0501 Byron Township Pct 1	548	1
0502 Byron Township Pct 2	425	6
0503 Byron Township Pct 3	145	3
0504 Byron Township Pct 4	413	4
0505 Byron Township Pct 5	498	3
0506 Byron Township Pct 6	202	3
0507 Byron Township Pct 7	321	0
0508 Byron Township Pct 8	325	2
0601 Caledonia Township Pct 1	164	1
0602 Caledonia Township Pct 2	420	2
0603 Caledonia Township Pct 3	497	11
0604 Caledonia Township Pct 4	263	4
0605 Caledonia Township Pct 5	318	4
0701 Cannon Township Pct 1	290	1
0702 Cannon Township Pct 2	298	2
0703 Cannon Township Pct 3	361	2
0704 Cannon Township Pct 4	383	3
0705 Cannon Township Pct 5	299	2
0706 Cannon Township Pct 6	296	5
0801 Cascade Township Pct 1	377	5
0802 Cascade Township Pct 2	291	3
0803 Cascade Township Pct 3	374	6
0804 Cascade Township Pct 4	282	5
0805 Cascade Township Pct 5	171	1
0806 Cascade Township Pct 6	174	3
0807 Cascade Township Pct 7	168	6
0901 Cedar Springs Precinct 1	110	3
1001 Courtland Township Pct 1	186	3
1002 Courtland Township Pct 2	177	2
1003 Courtland Township Pct 3	204	2
1111 EGR Ward 1 Pct 1	123	5
1112 EGR Ward 1 Pct 2	129	3
1123 EGR Ward 2 Pct 3	131	3
1124 EGR Ward 2 Pct 4	98	1

REP IN CONGRESS 3RD DISTRICT
Vote for not more than 1

	VOTES	PERCENT
01 = Justin Amash	31,829	98.78
02 = WRITE-IN	394	1.22

(CONTINUED FROM PREVIOUS PAGE)	01	02
1135 EGR Ward 3 Pct 5	97	1
1136 EGR Ward 3 Pct 6	87	0
1201 Gaines Township Pct 1	409	7
1202 Gaines Township Pct 2	273	4
1203 Gaines Township Pct 3	285	4
1204 Gaines Township Pct 4	132	1
1205 Gaines Township Pct 5	85	1
1206 Gaines Township Pct 6	324	0
1207 Gaines Township Pct 7	316	2
1208 Gaines Township Pct 8	358	3
1301 Grand Rapids W1 P1	54	1
1302 Grand Rapids W1 P2	21	0
1303 Grand Rapids W1 P3	147	1
1304 Grand Rapids W1 P4	89	3
1305 Grand Rapids W1 P5	36	0
1306 Grand Rapids W1 P6	239	1
1307 Grand Rapids W1 P7	140	2
1308 Grand Rapids W1 P8	124	2
1309 Grand Rapids W1 P9	26	0
1310 Grand Rapids W1 P10	110	3
1311 Grand Rapids W1 P11	129	1
1312 Grand Rapids W1 P12	32	1
1313 Grand Rapids W1 P13	46	1
1314 Grand Rapids W1 P14	133	1
1315 Grand Rapids W1 P15	15	0
1316 Grand Rapids W1 P16	24	0
1317 Grand Rapids W1 P17	94	0
1318 Grand Rapids W1 P1B	3	0
1319 Grand Rapids W1 P19	76	1
1320 Grand Rapids W1 P20	318	1
1321 Grand Rapids W1 P21	223	2
1322 Grand Rapids W1 P22	6	0
1323 Grand Rapids W1 P23	308	5
1324 Grand Rapids W1 P24	7	1
1325 Grand Rapids W2 P25	24	0
1326 Grand Rapids W2 P26	127	4
1327 Grand Rapids W2 P27	61	0
1328 Grand Rapids W2 P28	100	0
1329 Grand Rapids W2 P29	48	0
1330 Grand Rapids W2 P30	110	1
1331 Grand Rapids W2 P31	70	2
1332 Grand Rapids W2 P32	40	1
1333 Grand Rapids W2 P33	59	0
1334 Grand Rapids W2 P34	63	0
1335 Grand Rapids W2 P35	182	1
1336 Grand Rapids W2 P36	59	1
1337 Grand Rapids W2 P37	171	1
1338 Grand Rapids W2 P38	50	1
1339 Grand Rapids W2 P39	18	3
1340 Grand Rapids W2 P40	46	4
1341 Grand Rapids W2 P41	193	1
1342 Grand Rapids W2 P42	143	1
1343 Grand Rapids W2 P43	126	0
1344 Grand Rapids W2 P44	234	5

REP IN CONGRESS 3RD DISTRICT
Vote for not more than 1

	VOTES	PERCENT
01 = Justin Amash	31,829	98.78
02 = WRITE-IN	394	1.22

(CONTINUED FROM PREVIOUS PAGE)	01	02
1345 Grand Rapids W2 P45	281	0
1346 Grand Rapids W2 P46	164	3
1347 Grand Rapids W2 P47	208	0
1348 Grand Rapids W2 P48	32	0
1349 Grand Rapids W2 P49	30	0
1350 Grand Rapids W2 P50	37	0
1351 Grand Rapids W3 P51	82	0
1352 Grand Rapids W3 P52	3	1
1353 Grand Rapids W3 P53	466	9
1354 Grand Rapids W3 P54	156	4
1355 Grand Rapids W3 P55	188	4
1356 Grand Rapids W3 P56	200	2
1357 Grand Rapids W3 P57	80	5
1358 Grand Rapids W3 P58	209	2
1359 Grand Rapids W3 P59	216	5
1360 Grand Rapids W3 P60	30	3
1361 Grand Rapids W3 P61	74	0
1362 Grand Rapids W3 P62	31	0
1363 Grand Rapids W3 P63	23	1
1364 Grand Rapids W3 P64	46	0
1365 Grand Rapids W3 P65	117	2
1366 Grand Rapids W3 P66	2	0
1367 Grand Rapids W3 P67	13	0
1368 Grand Rapids W3 P68	81	0
1369 Grand Rapids W3 P69	183	7
1370 Grand Rapids W3 P70	5	0
1371 Grand Rapids W3 P71	36	0
1372 Grand Rapids W3 P72	69	0
1373 Grand Rapids W3 P73	91	2
1374 Grand Rapids W3 P74	61	0
1375 Grand Rapids W3 P75	25	2
1376 Grand Rapids W3 P76	5	0
1377 Grand Rapids W3 P77	106	7
1401 Grand Rapids Twp Pct 1	214	5
1402 Grand Rapids Twp Pct 2	185	2
1403 Grand Rapids Twp Pct 3	320	7
1404 Grand Rapids Twp Pct 4	80	0
1405 Grand Rapids Twp Pct 5	142	1
1406 Grand Rapids Twp Pct 6	235	2
1407 Grand Rapids Twp Pct 7	99	3
1408 Grand Rapids Twp Pct 8	224	3
1409 Grand Rapids Twp Pct 9	171	4
1601 Grattan Township Pct 1	197	1
1602 Grattan Township Pct 2	184	2
1801 Lowell Precinct 1	122	1
1802 Lowell Precinct 2	90	0
1901 Lowell Township Pct 1	315	3
1902 Lowell Township Pct 2	140	1
2001 Nelson Township Pct 1	122	2
2002 Nelson Township Pct 2	125	0
2003 Nelson Township Pct 3	38	1
2101 Oakfield Township Pct 1	143	2
2102 Oakfield Township Pct 2	124	0
2103 Oakfield Township Pct 3	112	0

REP IN CONGRESS 3RD DISTRICT
Vote for not more than 1

	VOTES	PERCENT
01 = Justin Amash	31,829	98.78
02 = WRITE-IN	394	1.22

(CONTINUED FROM PREVIOUS PAGE)	01	02
2201 Plainfield Twp Pct 1	297	5
2202 Plainfield Twp Pct 2	214	1
2203 Plainfield Twp Pct 3	194	5
2204 Plainfield Twp Pct 4	266	5
2205 Plainfield Twp Pct 5	282	5
2206 Plainfield Twp Pct 6	312	1
2207 Plainfield Twp Pct 7	364	4
2208 Plainfield Twp Pct 8	351	8
2209 Plainfield Twp Pct 9	225	3
2210 Plainfield Twp Pct 10	281	3
2211 Plainfield Twp Pct 11	316	8
2301 Rockford Precinct 1	186	1
2302 Rockford Precinct 2	178	3
2401 Solon Township Pct 1	236	2
2402 Solon Township Pct 2	259	2
2501 Sparta Township Pct 1	267	1
2502 Sparta Township Pct 2	126	2
2503 Sparta Township Pct 3	184	2
2601 Spencer Township Pct 1	251	2
2701 Tyrone Township Pct 1	160	0
2702 Tyrone Township Pct 2	125	2
2801 Vergennes Township Pct 1	224	2
2802 Vergennes Township Pct 2	152	2

REP IN CONGRESS 2ND DISTRICT
Vote for not more than 1

	VOTES	PERCENT
01 = Bill Huizenga	9,286	99.51
02 = WRITE-IN	46	.49

	01	02
0504 Byron Township Pct 4	24	0
1501 Grandville Precinct 1	215	2
1502 Grandville Precinct 2	202	1
1503 Grandville Precinct 3	291	0
1504 Grandville Precinct 4	486	0
1505 Grandville Precinct 5	356	2
1506 Grandville Precinct 6	289	0
1701 Kentwood Ward 1 Pct 1	153	0
1702 Kentwood Ward 1 Pct 2	224	1
1703 Kentwood Ward 1 Pct 3	104	0
1704 Kentwood Ward 1 Pct 4	63	0
1705 Kentwood Ward 1 Pct 5	66	0
1706 Kentwood Ward 1 Pct 6	162	1
1707 Kentwood Ward 1 Pct 7	113	0
1708 Kentwood Ward 1 Pct 8	234	0
1709 Kentwood Ward 1 Pct 9	138	1
1710 Kentwood Ward 2 Pct 10	199	0
1711 Kentwood Ward 2 Pct 11	181	0
1712 Kentwood Ward 2 Pct 12	107	0
1713 Kentwood Ward 2 Pct 13	320	0
1714 Kentwood Ward 2 Pct 14	198	1
1715 Kentwood Ward 2 Pct 15	93	2
1716 Kentwood Ward 2 Pct 16	255	2
2911 Walker Ward 1 Pct 1	90	0
2912 Walker Ward 1 Pct 2	191	2
2913 Walker Ward 1 Pct 3	170	1
2924 Walker Ward 2 Pct 4	272	1
2925 Walker Ward 2 Pct 5	277	4
2926 Walker Ward 2 Pct 6	247	0
2937 Walker Ward 3 Pct 7	189	1
2938 Walker Ward 3 Pct 8	220	0
2939 Walker Ward 3 Pct 9	204	1
3101 Wyoming Ward 1 Pct 1	66	3
3102 Wyoming Ward 1 Pct 2	38	1
3103 Wyoming Ward 1 Pct 3	94	0
3104 Wyoming Ward 1 Pct 4	117	0
3105 Wyoming Ward 1 Pct 5	92	1
3106 Wyoming Ward 1 Pct 6	75	0
3107 Wyoming Ward 1 Pct 7	162	0
3108 Wyoming Ward 1 Pct 8	55	2
3109 Wyoming Ward 1 Pct 9	74	2
3210 Wyoming Ward 2 Pct 10	49	0
3211 Wyoming Ward 2 Pct 11	30	1
3212 Wyoming Ward 2 Pct 12	60	0
3213 Wyoming Ward 2 Pct 13	98	1
3214 Wyoming Ward 2 Pct 14	115	1
3215 Wyoming Ward 2 Pct 15	63	0
3216 Wyoming Ward 2 Pct 16	106	1
3217 Wyoming Ward 2 Pct 17	43	0
3218 Wyoming Ward 2 Pct 18	71	0
3219 Wyoming Ward 2 Pct 19	85	0
3220 Wyoming Ward 2 Pct 20	104	0
3321 Wyoming Ward 3 Pct 21	154	0
3322 Wyoming Ward 3 Pct 22	121	0

	VOTES	PERCENT
REP IN CONGRESS 2ND DISTRICT		
Vote for not more than 1		
01 = Bill Huizenga	9,286	99.51
02 = WRITE-IN	46	.49

(CONTINUED FROM PREVIOUS PAGE)	01	02
3323 Wyoming Ward 3 Pct 23	125	2
3324 Wyoming Ward 3 Pct 24	119	4
3325 Wyoming Ward 3 Pct 25	148	1
3326 Wyoming Ward 3 Pct 26	112	0
3327 Wyoming Ward 3 Pct 27	68	0
3328 Wyoming Ward 3 Pct 28	157	1
3329 Wyoming Ward 3 Pct 29	157	0
3330 Wyoming Ward 3 Pct 30	195	2

US SENATOR
Vote for not more than 1

	VOTES	PERCENT
01 = Clark Durant	10,310	22.10
02 = Gary Glenn	784	1.68
03 = Randy Hekman	7,561	16.21
04 = Pete Hoekstra	27,940	59.89
05 = WRITE-IN	56	.12

	01	02	03	04	05
0101 Ada Township Pct 1	51	6	32	96	2
0102 Ada Township Pct 2	73	5	44	172	1
0103 Ada Township Pct 3	48	10	23	140	1
0104 Ada Township Pct 4	46	3	32	131	0
0105 Ada Township Pct 5	101	9	50	178	1
0106 Ada Township Pct 6	32	5	15	132	0
0107 Ada Township Pct 7	55	5	37	113	0
0108 Ada Township Pct 8	38	4	22	110	0
0201 Algoma Township Pct 1	46	4	31	73	0
0202 Algoma Township Pct 2	33	5	30	85	0
0203 Algoma Township Pct 3	44	5	31	99	0
0204 Algoma Township Pct 4	29	4	30	78	0
0205 Algoma Township Pct 5	48	4	45	98	0
0301 Alpine Township Pct 1	47	5	32	86	0
0302 Alpine Township Pct 2	41	4	25	64	0
0303 Alpine Township Pct 3	77	6	45	205	1
0304 Alpine Township Pct 4	50	5	39	135	0
0305 Alpine Township Pct 5	55	7	22	114	0
0306 Alpine Township Pct 6	12	1	5	7	0
0401 Bowne Township Pct 1	104	5	69	181	1
0501 Byron Township Pct 1	89	7	107	400	1
0502 Byron Township Pct 2	72	6	80	317	0
0503 Byron Township Pct 3	39	1	27	97	0
0504 Byron Township Pct 4	83	3	93	307	0
0505 Byron Township Pct 5	89	10	72	378	0
0506 Byron Township Pct 6	53	4	28	150	0
0507 Byron Township Pct 7	73	5	60	211	0
0508 Byron Township Pct 8	56	7	53	240	0
0601 Caledonia Township Pct 1	42	6	27	107	0
0602 Caledonia Township Pct 2	107	15	78	265	0
0603 Caledonia Township Pct 3	138	12	125	316	1
0604 Caledonia Township Pct 4	96	2	39	177	0
0605 Caledonia Township Pct 5	72	9	65	205	0
0701 Cannon Township Pct 1	71	2	73	183	1
0702 Cannon Township Pct 2	75	6	83	191	0
0703 Cannon Township Pct 3	72	6	81	254	0
0704 Cannon Township Pct 4	81	6	104	249	1
0705 Cannon Township Pct 5	92	12	53	195	0
0706 Cannon Township Pct 6	81	5	59	189	0
0801 Cascade Township Pct 1	89	7	49	282	0
0802 Cascade Township Pct 2	84	6	39	194	1
0803 Cascade Township Pct 3	130	6	53	259	2
0804 Cascade Township Pct 4	74	5	47	211	0
0805 Cascade Township Pct 5	40	1	33	115	0
0806 Cascade Township Pct 6	56	3	21	129	0
0807 Cascade Township Pct 7	47	5	20	129	0
0901 Cedar Springs Precinct 1	29	2	28	67	0
1001 Courtland Township Pct 1	67	1	48	98	0
1002 Courtland Township Pct 2	55	2	39	99	0
1003 Courtland Township Pct 3	64	9	39	123	0
1111 EGR Ward 1 Pct 1	40	1	12	97	1
1112 EGR Ward 1 Pct 2	42	2	6	98	0

US SENATOR
Vote for not more than 1

	VOTES	PERCENT
01 = Clark Durant	10,310	22.10
02 = Gary Glenn	784	1.68
03 = Randy Hekman	7,561	16.21
04 = Pete Hoekstra	27,940	59.89
05 = WRITE-IN	56	.12

(CONTINUED FROM PREVIOUS PAGE)	01	02	03	04	05
1123 EGR Ward 2 Pct 3	38	0	17	107	0
1124 EGR Ward 2 Pct 4	27	0	7	81	0
1135 EGR Ward 3 Pct 5	25	2	11	83	0
1136 EGR Ward 3 Pct 6	27	0	7	73	0
1201 Gaines Township Pct 1	110	16	99	234	0
1202 Gaines Township Pct 2	60	16	42	190	0
1203 Gaines Township Pct 3	62	3	41	215	0
1204 Gaines Township Pct 4	28	4	23	89	0
1205 Gaines Township Pct 5	19	4	13	56	0
1206 Gaines Township Pct 6	81	5	43	232	0
1207 Gaines Township Pct 7	53	5	60	220	0
1208 Gaines Township Pct 8	65	5	59	255	0
1301 Grand Rapids W1 P1	21	1	9	27	0
1302 Grand Rapids W1 P2	4	0	6	13	0
1303 Grand Rapids W1 P3	31	1	26	102	0
1304 Grand Rapids W1 P4	28	1	13	59	0
1305 Grand Rapids W1 P5	14	0	6	27	0
1306 Grand Rapids W1 P6	69	4	39	150	0
1307 Grand Rapids W1 P7	25	1	39	84	1
1308 Grand Rapids W1 P8	44	0	17	80	0
1309 Grand Rapids W1 P9	10	0	4	17	0
1310 Grand Rapids W1 P10	33	1	21	75	2
1311 Grand Rapids W1 P11	26	2	28	92	0
1312 Grand Rapids W1 P12	8	0	13	17	0
1313 Grand Rapids W1 P13	20	2	6	27	1
1314 Grand Rapids W1 P14	40	3	33	79	0
1315 Grand Rapids W1 P15	3	0	2	12	0
1316 Grand Rapids W1 P16	5	0	1	19	0
1317 Grand Rapids W1 P17	26	1	19	57	0
1318 Grand Rapids W1 P18	1	0	0	2	0
1319 Grand Rapids W1 P19	21	4	17	39	1
1320 Grand Rapids W1 P20	64	4	57	232	2
1321 Grand Rapids W1 P21	52	1	49	149	0
1322 Grand Rapids W1 P22	1	0	2	3	0
1323 Grand Rapids W1 P23	67	2	97	184	0
1324 Grand Rapids W1 P24	4	0	2	2	0
1325 Grand Rapids W2 P25	8	0	2	16	0
1326 Grand Rapids W2 P26	33	6	23	76	0
1327 Grand Rapids W2 P27	25	2	12	32	0
1328 Grand Rapids W2 P28	22	4	30	54	1
1329 Grand Rapids W2 P29	14	1	11	26	0
1330 Grand Rapids W2 P30	34	2	9	82	0
1331 Grand Rapids W2 P31	13	3	23	41	0
1332 Grand Rapids W2 P32	15	0	4	23	0
1333 Grand Rapids W2 P33	20	0	10	45	0
1334 Grand Rapids W2 P34	14	2	15	41	0
1335 Grand Rapids W2 P35	56	6	38	110	0
1336 Grand Rapids W2 P36	13	2	9	37	1
1337 Grand Rapids W2 P37	56	2	29	101	0
1338 Grand Rapids W2 P38	20	2	10	29	0
1339 Grand Rapids W2 P39	7	0	2	12	0
1340 Grand Rapids W2 P40	12	0	14	32	2
1341 Grand Rapids W2 P41	40	4	42	135	0

US SENATOR
Vote for not more than 1

	VOTES	PERCENT
01 = Clark Durant	10,310	22.10
02 = Gary Glenn	784	1.68
03 = Randy Hekman	7,561	16.21
04 = Pete Hoekstra	27,940	59.89
05 = WRITE-IN	56	.12

(CONTINUED FROM PREVIOUS PAGE)	01	02	03	04	05
1342 Grand Rapids W2 P42	37	3	23	102	1
1343 Grand Rapids W2 P43	32	5	23	87	2
1344 Grand Rapids W2 P44	33	1	38	187	0
1345 Grand Rapids W2 P45	61	5	33	221	0
1346 Grand Rapids W2 P46	35	6	36	105	0
1347 Grand Rapids W2 P47	57	1	27	170	1
1348 Grand Rapids W2 P48	17	0	8	13	0
1349 Grand Rapids W2 P49	11	2	2	25	0
1350 Grand Rapids W2 P50	12	0	2	28	0
1351 Grand Rapids W3 P51	14	0	15	64	0
1352 Grand Rapids W3 P52	0	1	1	4	0
1353 Grand Rapids W3 P53	53	4	66	392	3
1354 Grand Rapids W3 P54	28	2	26	128	0
1355 Grand Rapids W3 P55	46	1	27	151	0
1356 Grand Rapids W3 P56	46	0	46	128	0
1357 Grand Rapids W3 P57	29	2	17	52	1
1358 Grand Rapids W3 P58	40	3	24	175	0
1359 Grand Rapids W3 P59	42	2	42	160	0
1360 Grand Rapids W3 P60	6	0	8	21	1
1361 Grand Rapids W3 P61	25	1	10	58	0
1362 Grand Rapids W3 P62	4	0	4	24	0
1363 Grand Rapids W3 P63	7	0	8	10	0
1364 Grand Rapids W3 P64	8	2	5	35	0
1365 Grand Rapids W3 P65	21	2	12	98	0
1366 Grand Rapids W3 P66	1	0	0	1	0
1367 Grand Rapids W3 P67	0	2	0	11	0
1368 Grand Rapids W3 P68	15	0	11	65	0
1369 Grand Rapids W3 P69	47	4	25	147	0
1370 Grand Rapids W3 P70	1	1	0	4	0
1371 Grand Rapids W3 P71	9	1	11	27	0
1372 Grand Rapids W3 P72	22	1	10	44	0
1373 Grand Rapids W3 P73	23	1	23	53	1
1374 Grand Rapids W3 P74	15	0	3	45	1
1375 Grand Rapids W3 P75	5	0	11	13	0
1376 Grand Rapids W3 P76	0	0	1	4	0
1377 Grand Rapids W3 P77	33	1	17	76	0
1401 Grand Rapids Twp Pct 1	41	1	43	151	0
1402 Grand Rapids Twp Pct 2	45	2	47	123	0
1403 Grand Rapids Twp Pct 3	54	5	18	295	0
1404 Grand Rapids Twp Pct 4	22	0	11	52	0
1405 Grand Rapids Twp Pct 5	37	0	20	108	0
1406 Grand Rapids Twp Pct 6	46	3	52	158	0
1407 Grand Rapids Twp Pct 7	46	1	20	46	0
1408 Grand Rapids Twp Pct 8	60	3	34	169	0
1409 Grand Rapids Twp Pct 9	43	4	52	94	0
1501 Grandville Precinct 1	43	4	43	147	1
1502 Grandville Precinct 2	45	3	39	138	0
1503 Grandville Precinct 3	58	7	42	225	0
1504 Grandville Precinct 4	80	5	88	374	0
1505 Grandville Precinct 5	67	0	57	267	0
1506 Grandville Precinct 6	43	4	58	215	0
1601 Grattan Township Pct 1	62	6	39	121	0
1602 Grattan Township Pct 2	50	8	30	123	0

US SENATOR
Vote for not more than 1

	VOTES	PERCENT		VOTES	PERCENT
01 = Clark Durant	10,310	22.10			
02 = Gary Glenn	784	1.68	04 = Pete Hoekstra	27,940	59.89
03 = Randy Hekman	7,561	16.21	05 = WRITE-IN	56	.12

(CONTINUED FROM PREVIOUS PAGE)	01	02	03	04	05
1701 Kentwood Ward 1 Pct 1	26	2	30	102	0
1702 Kentwood Ward 1 Pct 2	51	2	39	149	1
1703 Kentwood Ward 1 Pct 3	24	2	16	73	0
1704 Kentwood Ward 1 Pct 4	31	1	6	32	0
1705 Kentwood Ward 1 Pct 5	12	1	8	49	0
1706 Kentwood Ward 1 Pct 6	22	0	31	121	0
1707 Kentwood Ward 1 Pct 7	31	0	12	78	0
1708 Kentwood Ward 1 Pct 8	66	3	36	158	0
1709 Kentwood Ward 1 Pct 9	31	2	20	93	0
1710 Kentwood Ward 2 Pct 10	60	3	18	139	0
1711 Kentwood Ward 2 Pct 11	56	6	26	111	0
1712 Kentwood Ward 2 Pct 12	26	2	15	75	1
1713 Kentwood Ward 2 Pct 13	33	1	57	239	0
1714 Kentwood Ward 2 Pct 14	48	0	26	134	0
1715 Kentwood Ward 2 Pct 15	24	0	11	62	0
1716 Kentwood Ward 2 Pct 16	61	1	31	186	0
1801 Lowell Precinct 1	31	2	22	83	0
1802 Lowell Precinct 2	24	0	6	71	0
1901 Lowell Township Pct 1	90	8	54	202	0
1902 Lowell Township Pct 2	49	5	19	93	0
2001 Nelson Township Pct 1	39	3	23	71	0
2002 Nelson Township Pct 2	26	2	29	81	0
2003 Nelson Township Pct 3	16	0	6	21	0
2101 Oakfield Township Pct 1	47	8	28	74	0
2102 Oakfield Township Pct 2	48	1	27	64	0
2103 Oakfield Township Pct 3	40	5	10	65	0
2201 Plainfield Twp Pct 1	69	7	75	194	1
2202 Plainfield Twp Pct 2	60	3	47	133	0
2203 Plainfield Twp Pct 3	62	2	26	123	0
2204 Plainfield Twp Pct 4	74	10	55	162	0
2205 Plainfield Twp Pct 5	77	9	53	194	0
2206 Plainfield Twp Pct 6	72	10	65	204	0
2207 Plainfield Twp Pct 7	84	0	86	254	1
2208 Plainfield Twp Pct 8	95	9	79	227	0
2209 Plainfield Twp Pct 9	78	5	62	117	1
2210 Plainfield Twp Pct 10	83	12	75	154	0
2211 Plainfield Twp Pct 11	71	7	82	212	0
2301 Rockford Precinct 1	33	1	51	124	0
2302 Rockford Precinct 2	58	3	32	107	1
2401 Solon Township Pct 1	68	6	66	133	1
2402 Solon Township Pct 2	82	14	41	169	0
2501 Sparta Township Pct 1	44	9	44	206	1
2502 Sparta Township Pct 2	34	3	23	90	0
2503 Sparta Township Pct 3	42	5	34	117	1
2601 Spencer Township Pct 1	90	6	37	140	0
2701 Tyrone Township Pct 1	46	2	24	110	0
2702 Tyrone Township Pct 2	50	2	17	76	1
2801 Vergennes Township Pct 1	72	5	60	121	0
2802 Vergennes Township Pct 2	39	5	45	89	0
2911 Walker Ward 1 Pct 1	22	1	26	58	0
2912 Walker Ward 1 Pct 2	50	3	37	131	1
2913 Walker Ward 1 Pct 3	43	4	42	107	0
2924 Walker Ward 2 Pct 4	46	10	82	175	1

US SENATOR
Vote for not more than 1

	VOTES	PERCENT
01 = Clark Durant	10,310	22.10
02 = Gary Glenn	784	1.68
03 = Randy Hekman	7,561	16.21
04 = Pete Hoekstra	27,940	59.89
05 = WRITE-IN	56	.12

(CONTINUED FROM PREVIOUS PAGE)	01	02	03	04	05
2925 Walker Ward 2 Pct 5	70	8	45	187	0
2926 Walker Ward 2 Pct 6	51	2	43	179	0
2937 Walker Ward 3 Pct 7	33	4	38	134	0
2938 Walker Ward 3 Pct 8	48	4	55	133	0
2939 Walker Ward 3 Pct 9	40	1	56	125	0
3101 Wyoming Ward 1 Pct 1	24	2	10	40	0
3102 Wyoming Ward 1 Pct 2	12	3	4	20	0
3103 Wyoming Ward 1 Pct 3	23	1	18	56	0
3104 Wyoming Ward 1 Pct 4	23	0	19	82	0
3105 Wyoming Ward 1 Pct 5	36	4	18	47	0
3106 Wyoming Ward 1 Pct 6	22	3	3	54	0
3107 Wyoming Ward 1 Pct 7	38	0	25	117	0
3108 Wyoming Ward 1 Pct 8	22	0	8	33	0
3109 Wyoming Ward 1 Pct 9	31	1	14	40	0
3210 Wyoming Ward 2 Pct 10	15	2	4	34	0
3211 Wyoming Ward 2 Pct 11	9	1	3	21	0
3212 Wyoming Ward 2 Pct 12	14	1	9	42	0
3213 Wyoming Ward 2 Pct 13	26	3	9	68	0
3214 Wyoming Ward 2 Pct 14	35	2	15	69	0
3215 Wyoming Ward 2 Pct 15	15	0	11	47	0
3216 Wyoming Ward 2 Pct 16	34	2	15	68	0
3217 Wyoming Ward 2 Pct 17	14	1	8	23	0
3218 Wyoming Ward 2 Pct 18	21	1	14	42	1
3219 Wyoming Ward 2 Pct 19	29	2	9	54	0
3220 Wyoming Ward 2 Pct 20	29	0	9	78	0
3321 Wyoming Ward 3 Pct 21	34	4	26	108	0
3322 Wyoming Ward 3 Pct 22	23	1	32	73	0
3323 Wyoming Ward 3 Pct 23	25	3	15	92	0
3324 Wyoming Ward 3 Pct 24	34	0	20	78	2
3325 Wyoming Ward 3 Pct 25	28	1	22	113	1
3326 Wyoming Ward 3 Pct 26	29	0	12	83	0
3327 Wyoming Ward 3 Pct 27	20	0	13	45	0
3328 Wyoming Ward 3 Pct 28	35	2	22	115	2
3329 Wyoming Ward 3 Pct 29	43	1	25	105	0
3330 Wyoming Ward 3 Pct 30	50	1	21	144	0

STATE REPRESENTATIVE 72ND DISTRICT
Vote for not more than 1

	VOTES	PERCENT
01 = Ken Yonker	4,807	99.67
02 = WRITE-IN	16	.33

	01	02
1201 Gaines Township Pct 1	413	3
1202 Gaines Township Pct 2	284	0
1203 Gaines Township Pct 3	291	0
1204 Gaines Township Pct 4	135	1
1205 Gaines Township Pct 5	86	0
1206 Gaines Township Pct 6	332	1
1207 Gaines Township Pct 7	320	0
1208 Gaines Township Pct 8	369	0
1701 Kentwood Ward 1 Pct 1	151	0
1702 Kentwood Ward 1 Pct 2	226	1
1703 Kentwood Ward 1 Pct 3	103	1
1704 Kentwood Ward 1 Pct 4	62	0
1705 Kentwood Ward 1 Pct 5	66	0
1706 Kentwood Ward 1 Pct 6	159	0
1707 Kentwood Ward 1 Pct 7	112	0
1708 Kentwood Ward 1 Pct 8	228	1
1709 Kentwood Ward 1 Pct 9	138	1
1710 Kentwood Ward 2 Pct 10	194	1
1711 Kentwood Ward 2 Pct 11	179	1
1712 Kentwood Ward 2 Pct 12	103	0
1713 Kentwood Ward 2 Pct 13	317	1
1714 Kentwood Ward 2 Pct 14	198	1
1715 Kentwood Ward 2 Pct 15	94	0
1716 Kentwood Ward 2 Pct 16	247	3

AUGUST 7, 2012
PRIMARY ELECTION
KENT COUNTY, MICHIGAN
Republican

STATE REPRESENTATIVE 73RD DISTRICT
Vote for not more than 1

	VOTES	PERCENT
01 = Peter MacGregor	8,872	99.47
02 = WRITE-IN	47	.53

	01	02
0701 Cannon Township Pct 1	297	2
0702 Cannon Township Pct 2	320	0
0703 Cannon Township Pct 3	368	0
0704 Cannon Township Pct 4	395	2
0705 Cannon Township Pct 5	313	0
0706 Cannon Township Pct 6	308	6
1001 Courtland Township Pct 1	196	1
1002 Courtland Township Pct 2	174	0
1003 Courtland Township Pct 3	211	1
1111 EGR Ward 1 Pct 1	118	1
1112 EGR Ward 1 Pct 2	126	0
1123 EGR Ward 2 Pct 3	135	1
1124 EGR Ward 2 Pct 4	107	0
1135 EGR Ward 3 Pct 5	101	1
1136 EGR Ward 3 Pct 6	80	0
1401 Grand Rapids Twp Pct 1	202	0
1402 Grand Rapids Twp Pct 2	184	0
1403 Grand Rapids Twp Pct 3	333	2
1404 Grand Rapids Twp Pct 4	82	1
1405 Grand Rapids Twp Pct 5	135	0
1406 Grand Rapids Twp Pct 6	215	3
1407 Grand Rapids Twp Pct 7	97	1
1408 Grand Rapids Twp Pct 8	229	1
1409 Grand Rapids Twp Pct 9	164	0
2001 Nelson Township Pct 1	117	0
2002 Nelson Township Pct 2	117	0
2003 Nelson Township Pct 3	34	2
2101 Oakfield Township Pct 1	141	1
2102 Oakfield Township Pct 2	129	2
2103 Oakfield Township Pct 3	106	0
2201 Plainfield Twp Pct 1	305	0
2202 Plainfield Twp Pct 2	215	0
2203 Plainfield Twp Pct 3	190	0
2204 Plainfield Twp Pct 4	264	1
2205 Plainfield Twp Pct 5	273	2
2206 Plainfield Twp Pct 6	311	3
2207 Plainfield Twp Pct 7	372	2
2208 Plainfield Twp Pct 8	340	2
2209 Plainfield Twp Pct 9	224	4
2210 Plainfield Twp Pct 10	270	3
2211 Plainfield Twp Pct 11	331	2
2601 Spencer Township Pct 1	243	0

STATE REPRESENTATIVE 74TH DISTRICT
Vote for not more than 1

	VOTES	PERCENT
01 = Steve Maas	3,334	42.15
02 = Rob VerHeulen	4,563	57.69

	VOTES	PERCENT
03 = WRITE-IN	13	.16

	01	02	03
0201 Algoma Township Pct 1	77	70	0
0202 Algoma Township Pct 2	71	78	0
0203 Algoma Township Pct 3	93	74	0
0204 Algoma Township Pct 4	63	69	0
0205 Algoma Township Pct 5	87	90	0
0301 Alpine Township Pct 1	62	94	0
0302 Alpine Township Pct 2	56	73	0
0303 Alpine Township Pct 3	128	185	1
0304 Alpine Township Pct 4	107	113	0
0305 Alpine Township Pct 5	65	119	0
0306 Alpine Township Pct 6	14	9	0
0901 Cedar Springs Precinct 1	54	63	0
1501 Grandville Precinct 1	130	104	1
1502 Grandville Precinct 2	110	116	0
1503 Grandville Precinct 3	151	182	0
1504 Grandville Precinct 4	283	262	0
1505 Grandville Precinct 5	213	176	0
1506 Grandville Precinct 6	179	139	0
2301 Rockford Precinct 1	121	76	0
2302 Rockford Precinct 2	104	89	0
2401 Solon Township Pct 1	134	116	2
2402 Solon Township Pct 2	140	147	0
2501 Sparta Township Pct 1	144	146	0
2502 Sparta Township Pct 2	76	62	0
2503 Sparta Township Pct 3	84	105	3
2701 Tyrone Township Pct 1	100	73	3
2702 Tyrone Township Pct 2	59	74	1
2911 Walker Ward 1 Pct 1	39	66	0
2912 Walker Ward 1 Pct 2	46	172	0
2913 Walker Ward 1 Pct 3	34	161	0
2924 Walker Ward 2 Pct 4	75	238	0
2925 Walker Ward 2 Pct 5	68	238	1
2926 Walker Ward 2 Pct 6	45	232	0
2937 Walker Ward 3 Pct 7	38	172	0
2938 Walker Ward 3 Pct 8	48	194	1
2939 Walker Ward 3 Pct 9	36	186	0

STATE REPRESENTATIVE 75TH DISTRICT
Vote for not more than 1

	VOTES	PERCENT
01 = Wm. Nathan Sneller	1,390	96.06
02 = WRITE-IN	57	3.94

	01	02
1301 Grand Rapids W1 P1	53	1
1302 Grand Rapids W1 P2	19	0
1304 Grand Rapids W1 P4	76	4
1305 Grand Rapids W1 P5	30	3
1308 Grand Rapids W1 P8	111	9
1309 Grand Rapids W1 P9	25	1
1310 Grand Rapids W1 P10	106	3
1312 Grand Rapids W1 P12	25	1
1313 Grand Rapids W1 P13	43	2
1315 Grand Rapids W1 P15	15	1
1316 Grand Rapids W1 P16	21	1
1317 Grand Rapids W1 P17	78	4
1318 Grand Rapids W1 P18	3	0
1322 Grand Rapids W1 P22	4	0
1324 Grand Rapids W1 P24	6	0
1325 Grand Rapids W2 P25	21	1
1327 Grand Rapids W2 P27	56	0
1329 Grand Rapids W2 P29	42	0
1330 Grand Rapids W2 P30	104	6
1332 Grand Rapids W2 P32	36	2
1334 Grand Rapids W2 P34	56	0
1336 Grand Rapids W2 P36	55	0
1338 Grand Rapids W2 P38	54	0
1339 Grand Rapids W2 P39	17	3
1348 Grand Rapids W2 P48	25	0
1349 Grand Rapids W2 P49	29	1
1350 Grand Rapids W2 P50	34	1
1352 Grand Rapids W3 P52	4	0
1360 Grand Rapids W3 P60	27	4
1362 Grand Rapids W3 P62	28	0
1363 Grand Rapids W3 P63	21	2
1366 Grand Rapids W3 P66	1	0
1367 Grand Rapids W3 P67	12	0
1370 Grand Rapids W3 P70	5	0
1372 Grand Rapids W3 P72	65	0
1374 Grand Rapids W3 P74	53	5
1375 Grand Rapids W3 P75	25	2
1376 Grand Rapids W3 P76	5	0

STATE REPRESENTATIVE 76TH DISTRICT
Vote for not more than 1

	VOTES	PERCENT
01 = Roy Schmidt	3,301	52.12
02 = WRITE-IN	3,033	47.88

	01	02
1303 Grand Rapids W1 P3	58	83
1306 Grand Rapids W1 P6	129	112
1307 Grand Rapids W1 P7	95	49
1311 Grand Rapids W1 P11	78	62
1314 Grand Rapids W1 P14	73	62
1319 Grand Rapids W1 P19	50	33
1320 Grand Rapids W1 P20	186	136
1321 Grand Rapids W1 P21	128	104
1323 Grand Rapids W1 P23	153	165
1326 Grand Rapids W2 P26	70	51
1328 Grand Rapids W2 P28	67	30
1331 Grand Rapids W2 P31	40	29
1333 Grand Rapids W2 P33	33	37
1335 Grand Rapids W2 P35	97	78
1337 Grand Rapids W2 P37	77	91
1340 Grand Rapids W2 P40	18	35
1341 Grand Rapids W2 P41	137	53
1342 Grand Rapids W2 P42	76	75
1343 Grand Rapids W2 P43	65	67
1344 Grand Rapids W2 P44	146	90
1345 Grand Rapids W2 P45	114	179
1346 Grand Rapids W2 P46	85	83
1347 Grand Rapids W2 P47	95	130
1351 Grand Rapids W3 P51	44	38
1353 Grand Rapids W3 P53	279	201
1354 Grand Rapids W3 P54	60	108
1355 Grand Rapids W3 P55	80	123
1356 Grand Rapids W3 P56	104	98
1357 Grand Rapids W3 P57	52	42
1358 Grand Rapids W3 P58	108	107
1359 Grand Rapids W3 P59	115	110
1361 Grand Rapids W3 P61	55	20
1364 Grand Rapids W3 P64	38	6
1365 Grand Rapids W3 P65	59	60
1368 Grand Rapids W3 P68	39	46
1369 Grand Rapids W3 P69	82	112
1371 Grand Rapids W3 P71	19	22
1373 Grand Rapids W3 P73	56	37
1377 Grand Rapids W3 P77	41	69

STATE REPRESENTATIVE 77TH DISTRICT
Vote for not more than 1

	VOTES	PERCENT
01 = Tom Hooker	5,802	99.40
02 = WRITE-IN	35	.60

	01	02
0501 Byron Township Pct 1	560	0
0502 Byron Township Pct 2	433	1
0503 Byron Township Pct 3	147	1
0504 Byron Township Pct 4	433	2
0505 Byron Township Pct 5	491	1
0506 Byron Township Pct 6	207	1
0507 Byron Township Pct 7	317	2
0508 Byron Township Pct 8	332	0
3101 Wyoming Ward 1 Pct 1	65	2
3102 Wyoming Ward 1 Pct 2	37	1
3103 Wyoming Ward 1 Pct 3	91	0
3104 Wyoming Ward 1 Pct 4	117	0
3105 Wyoming Ward 1 Pct 5	89	1
3106 Wyoming Ward 1 Pct 6	75	0
3107 Wyoming Ward 1 Pct 7	162	0
3108 Wyoming Ward 1 Pct 8	53	1
3109 Wyoming Ward 1 Pct 9	81	1
3210 Wyoming Ward 2 Pct 10	51	2
3211 Wyoming Ward 2 Pct 11	26	1
3212 Wyoming Ward 2 Pct 12	59	0
3213 Wyoming Ward 2 Pct 13	93	1
3214 Wyoming Ward 2 Pct 14	115	0
3215 Wyoming Ward 2 Pct 15	62	1
3216 Wyoming Ward 2 Pct 16	102	0
3217 Wyoming Ward 2 Pct 17	40	3
3218 Wyoming Ward 2 Pct 18	71	2
3219 Wyoming Ward 2 Pct 19	83	0
3220 Wyoming Ward 2 Pct 20	101	1
3321 Wyoming Ward 3 Pct 21	149	2
3322 Wyoming Ward 3 Pct 22	119	0
3323 Wyoming Ward 3 Pct 23	117	2
3324 Wyoming Ward 3 Pct 24	118	1
3325 Wyoming Ward 3 Pct 25	144	2
3326 Wyoming Ward 3 Pct 26	107	0
3327 Wyoming Ward 3 Pct 27	67	0
3328 Wyoming Ward 3 Pct 28	151	2
3329 Wyoming Ward 3 Pct 29	154	0
3330 Wyoming Ward 3 Pct 30	183	1

STATE REPRESENTATIVE 86TH DISTRICT
Vote for not more than 1

	VOTES	PERCENT		VOTES	PERCENT
01 = Thomas DeVault	1,404	18.58			
02 = Lisa Posthumus Lyons	6,137	81.21	03 = WRITE-IN	16	.21

	01	02	03
0101 Ada Township Pct 1	39	131	1
0102 Ada Township Pct 2	42	235	1
0103 Ada Township Pct 3	36	172	2
0104 Ada Township Pct 4	32	166	0
0105 Ada Township Pct 5	62	247	0
0106 Ada Township Pct 6	21	160	0
0107 Ada Township Pct 7	54	146	0
0108 Ada Township Pct 8	32	140	1
0401 Bowne Township Pct 1	62	304	0
0601 Caledonia Township Pct 1	58	130	0
0602 Caledonia Township Pct 2	80	370	1
0603 Caledonia Township Pct 3	131	428	1
0604 Caledonia Township Pct 4	57	243	1
0605 Caledonia Township Pct 5	46	288	3
0801 Cascade Township Pct 1	79	314	3
0802 Cascade Township Pct 2	61	250	0
0803 Cascade Township Pct 3	109	308	1
0804 Cascade Township Pct 4	48	261	0
0805 Cascade Township Pct 5	37	140	0
0806 Cascade Township Pct 6	40	160	0
0807 Cascade Township Pct 7	36	155	0
1601 Grattan Township Pct 1	50	172	1
1602 Grattan Township Pct 2	36	176	0
1801 Lowell Precinct 1	21	118	0
1802 Lowell Precinct 2	18	87	0
1901 Lowell Township Pct 1	40	320	0
1902 Lowell Township Pct 2	22	140	0
2801 Vergennes Township Pct 1	27	229	0
2802 Vergennes Township Pct 2	28	147	0

US SENATOR
Vote for not more than 1

	VOTES	PERCENT
01 = Debbie Stabenow	17,770	99.43
02 = WRITE-IN	101	.57

	01	02
0101 Ada Township Pct 1	44	0
0102 Ada Township Pct 2	53	0
0103 Ada Township Pct 3	48	0
0104 Ada Township Pct 4	45	0
0105 Ada Township Pct 5	42	0
0106 Ada Township Pct 6	22	0
0107 Ada Township Pct 7	37	0
0108 Ada Township Pct 8	42	0
0201 Algoma Township Pct 1	34	0
0202 Algoma Township Pct 2	30	0
0203 Algoma Township Pct 3	43	0
0204 Algoma Township Pct 4	44	0
0205 Algoma Township Pct 5	21	1
0301 Alpine Township Pct 1	37	0
0302 Alpine Township Pct 2	59	0
0303 Alpine Township Pct 3	111	1
0304 Alpine Township Pct 4	73	0
0305 Alpine Township Pct 5	28	1
0306 Alpine Township Pct 6	9	0
0401 Bowne Township Pct 1	34	0
0501 Byron Township Pct 1	32	0
0502 Byron Township Pct 2	43	0
0503 Byron Township Pct 3	24	0
0504 Byron Township Pct 4	25	0
0505 Byron Township Pct 5	24	0
0506 Byron Township Pct 6	24	0
0507 Byron Township Pct 7	45	1
0508 Byron Township Pct 8	60	0
0601 Caledonia Township Pct 1	32	0
0602 Caledonia Township Pct 2	63	0
0603 Caledonia Township Pct 3	72	0
0604 Caledonia Township Pct 4	23	0
0605 Caledonia Township Pct 5	31	0
0701 Cannon Township Pct 1	36	0
0702 Cannon Township Pct 2	62	0
0703 Cannon Township Pct 3	35	1
0704 Cannon Township Pct 4	49	0
0705 Cannon Township Pct 5	29	0
0706 Cannon Township Pct 6	28	0
0801 Cascade Township Pct 1	90	0
0802 Cascade Township Pct 2	56	0
0803 Cascade Township Pct 3	78	0
0804 Cascade Township Pct 4	118	0
0805 Cascade Township Pct 5	18	0
0806 Cascade Township Pct 6	52	0
0807 Cascade Township Pct 7	53	0
0901 Cedar Springs Precinct 1	65	0
1001 Courtland Township Pct 1	57	0
1002 Courtland Township Pct 2	24	0
1003 Courtland Township Pct 3	67	0
1111 EGR Ward 1 Pct 1	126	0
1112 EGR Ward 1 Pct 2	126	1
1123 EGR Ward 2 Pct 3	110	1
1124 EGR Ward 2 Pct 4	100	0

US SENATOR
Vote for not more than 1

	VOTES	PERCENT
01 = Debbie Stabenow	17,770	99.43
02 = WRITE-IN	101	.57

(CONTINUED FROM PREVIOUS PAGE)	01	02
1135 EGR Ward 3 Pct 5	119	0
1136 EGR Ward 3 Pct 6	134	0
1201 Gaines Township Pct 1	31	0
1202 Gaines Township Pct 2	96	0
1203 Gaines Township Pct 3	27	0
1204 Gaines Township Pct 4	62	0
1205 Gaines Township Pct 5	36	1
1206 Gaines Township Pct 6	47	0
1207 Gaines Township Pct 7	34	1
1208 Gaines Township Pct 8	62	0
1301 Grand Rapids W1 P1	100	1
1302 Grand Rapids W1 P2	41	1
1303 Grand Rapids W1 P3	129	0
1304 Grand Rapids W1 P4	129	1
1305 Grand Rapids W1 P5	86	3
1306 Grand Rapids W1 P6	153	0
1307 Grand Rapids W1 P7	60	0
1308 Grand Rapids W1 P8	153	0
1309 Grand Rapids W1 P9	59	0
1310 Grand Rapids W1 P10	162	2
1311 Grand Rapids W1 P11	85	0
1312 Grand Rapids W1 P12	52	0
1313 Grand Rapids W1 P13	31	2
1314 Grand Rapids W1 P14	120	0
1315 Grand Rapids W1 P15	36	0
1316 Grand Rapids W1 P16	46	1
1317 Grand Rapids W1 P17	111	1
1318 Grand Rapids W1 P18	34	0
1319 Grand Rapids W1 P19	98	2
1320 Grand Rapids W1 P20	245	3
1321 Grand Rapids W1 P21	133	4
1322 Grand Rapids W1 P22	17	0
1323 Grand Rapids W1 P23	132	0
1324 Grand Rapids W1 P24	37	1
1325 Grand Rapids W2 P25	68	0
1326 Grand Rapids W2 P26	113	2
1327 Grand Rapids W2 P27	92	0
1328 Grand Rapids W2 P28	119	0
1329 Grand Rapids W2 P29	45	0
1330 Grand Rapids W2 P30	138	2
1331 Grand Rapids W2 P31	107	3
1332 Grand Rapids W2 P32	67	1
1333 Grand Rapids W2 P33	111	1
1334 Grand Rapids W2 P34	181	2
1335 Grand Rapids W2 P35	216	0
1336 Grand Rapids W2 P36	66	0
1337 Grand Rapids W2 P37	150	0
1338 Grand Rapids W2 P38	83	0
1339 Grand Rapids W2 P39	55	0
1340 Grand Rapids W2 P40	192	0
1341 Grand Rapids W2 P41	156	1
1342 Grand Rapids W2 P42	173	2
1343 Grand Rapids W2 P43	101	1
1344 Grand Rapids W2 P44	141	1

	VOTES	PERCENT
US SENATOR		
Vote for not more than 1		
01 = Debbie Stabenow	17,770	99.43
02 = WRITE-IN	101	.57

(CONTINUED FROM PREVIOUS PAGE)	01	02
1345 Grand Rapids W2 P45	184	1
1346 Grand Rapids W2 P46	149	0
1347 Grand Rapids W2 P47	212	1
1348 Grand Rapids W2 P48	85	1
1349 Grand Rapids W2 P49	110	0
1350 Grand Rapids W2 P50	188	0
1351 Grand Rapids W3 P51	104	1
1352 Grand Rapids W3 P52	67	0
1353 Grand Rapids W3 P53	160	0
1354 Grand Rapids W3 P54	113	0
1355 Grand Rapids W3 P55	150	0
1356 Grand Rapids W3 P56	112	0
1357 Grand Rapids W3 P57	106	0
1358 Grand Rapids W3 P58	100	0
1359 Grand Rapids W3 P59	186	1
1360 Grand Rapids W3 P60	194	1
1361 Grand Rapids W3 P61	119	3
1362 Grand Rapids W3 P62	120	0
1363 Grand Rapids W3 P63	140	4
1364 Grand Rapids W3 P64	71	0
1365 Grand Rapids W3 P65	102	0
1366 Grand Rapids W3 P66	117	4
1367 Grand Rapids W3 P67	164	1
1368 Grand Rapids W3 P68	228	3
1369 Grand Rapids W3 P69	118	0
1370 Grand Rapids W3 P70	83	2
1371 Grand Rapids W3 P71	148	0
1372 Grand Rapids W3 P72	57	0
1373 Grand Rapids W3 P73	82	1
1374 Grand Rapids W3 P74	56	0
1375 Grand Rapids W3 P75	87	0
1376 Grand Rapids W3 P76	67	2
1377 Grand Rapids W3 P77	106	0
1401 Grand Rapids Twp Pct 1	63	0
1402 Grand Rapids Twp Pct 2	58	0
1403 Grand Rapids Twp Pct 3	125	0
1404 Grand Rapids Twp Pct 4	33	0
1405 Grand Rapids Twp Pct 5	72	1
1406 Grand Rapids Twp Pct 6	75	0
1407 Grand Rapids Twp Pct 7	37	0
1408 Grand Rapids Twp Pct 8	69	0
1409 Grand Rapids Twp Pct 9	46	0
1501 Grandville Precinct 1	31	0
1502 Grandville Precinct 2	44	0
1503 Grandville Precinct 3	41	1
1504 Grandville Precinct 4	73	0
1505 Grandville Precinct 5	64	0
1506 Grandville Precinct 6	46	0
1601 Grattan Township Pct 1	58	1
1602 Grattan Township Pct 2	65	0
1701 Kentwood Ward 1 Pct 1	50	1
1702 Kentwood Ward 1 Pct 2	94	0
1703 Kentwood Ward 1 Pct 3	37	0
1704 Kentwood Ward 1 Pct 4	22	0

US SENATOR
Vote for not more than 1

	VOTES	PERCENT
01 = Debbie Stabenow	17,770	99.43
02 = WRITE-IN	101	.57

(CONTINUED FROM PREVIOUS PAGE)	01	02
1705 Kentwood Ward 1 Pct 5	13	0
1706 Kentwood Ward 1 Pct 6	61	0
1707 Kentwood Ward 1 Pct 7	48	0
1708 Kentwood Ward 1 Pct 8	58	0
1709 Kentwood Ward 1 Pct 9	49	3
1710 Kentwood Ward 2 Pct 10	63	2
1711 Kentwood Ward 2 Pct 11	68	0
1712 Kentwood Ward 2 Pct 12	59	2
1713 Kentwood Ward 2 Pct 13	57	0
1714 Kentwood Ward 2 Pct 14	91	1
1715 Kentwood Ward 2 Pct 15	70	1
1716 Kentwood Ward 2 Pct 16	77	0
1801 Lowell Precinct 1	62	0
1802 Lowell Precinct 2	38	0
1901 Lowell Township Pct 1	69	1
1902 Lowell Township Pct 2	33	1
2001 Nelson Township Pct 1	41	0
2002 Nelson Township Pct 2	20	1
2003 Nelson Township Pct 3	13	0
2101 Oakfield Township Pct 1	53	0
2102 Oakfield Township Pct 2	59	0
2103 Oakfield Township Pct 3	44	0
2201 Plainfield Twp Pct 1	107	1
2202 Plainfield Twp Pct 2	47	0
2203 Plainfield Twp Pct 3	84	0
2204 Plainfield Twp Pct 4	86	0
2205 Plainfield Twp Pct 5	103	0
2206 Plainfield Twp Pct 6	94	1
2207 Plainfield Twp Pct 7	82	0
2208 Plainfield Twp Pct 8	126	0
2209 Plainfield Twp Pct 9	64	0
2210 Plainfield Twp Pct 10	74	0
2211 Plainfield Twp Pct 11	78	0
2301 Rockford Precinct 1	98	1
2302 Rockford Precinct 2	66	0
2401 Solon Township Pct 1	63	0
2402 Solon Township Pct 2	29	0
2501 Sparta Township Pct 1	93	0
2502 Sparta Township Pct 2	42	0
2503 Sparta Township Pct 3	42	0
2601 Spencer Township Pct 1	114	0
2701 Tyrone Township Pct 1	29	0
2702 Tyrone Township Pct 2	31	0
2801 Vergennes Township Pct 1	47	0
2802 Vergennes Township Pct 2	31	0
2911 Walker Ward 1 Pct 1	46	0
2912 Walker Ward 1 Pct 2	85	0
2913 Walker Ward 1 Pct 3	75	0
2924 Walker Ward 2 Pct 4	67	0
2925 Walker Ward 2 Pct 5	101	0
2926 Walker Ward 2 Pct 6	72	1
2937 Walker Ward 3 Pct 7	66	1
2938 Walker Ward 3 Pct 8	30	0
2939 Walker Ward 3 Pct 9	63	2

	VOTES	PERCENT
US SENATOR		
Vote for not more than 1		
01 = Debbie Stabenow	17,770	99.43
02 = WRITE-IN	101	.57

(CONTINUED FROM PREVIOUS PAGE)	01	02
3101 Wyoming Ward 1 Pct 1	34	0
3102 Wyoming Ward 1 Pct 2	34	1
3103 Wyoming Ward 1 Pct 3	33	1
3104 Wyoming Ward 1 Pct 4	65	0
3105 Wyoming Ward 1 Pct 5	83	0
3106 Wyoming Ward 1 Pct 6	34	0
3107 Wyoming Ward 1 Pct 7	52	1
3108 Wyoming Ward 1 Pct 8	17	0
3109 Wyoming Ward 1 Pct 9	46	0
3210 Wyoming Ward 2 Pct 10	33	0
3211 Wyoming Ward 2 Pct 11	28	0
3212 Wyoming Ward 2 Pct 12	34	0
3213 Wyoming Ward 2 Pct 13	34	0
3214 Wyoming Ward 2 Pct 14	20	0
3215 Wyoming Ward 2 Pct 15	21	0
3216 Wyoming Ward 2 Pct 16	33	0
3217 Wyoming Ward 2 Pct 17	20	0
3218 Wyoming Ward 2 Pct 18	34	0
3219 Wyoming Ward 2 Pct 19	61	1
3220 Wyoming Ward 2 Pct 20	56	0
3321 Wyoming Ward 3 Pct 21	48	0
3322 Wyoming Ward 3 Pct 22	49	1
3323 Wyoming Ward 3 Pct 23	37	0
3324 Wyoming Ward 3 Pct 24	39	0
3325 Wyoming Ward 3 Pct 25	18	0
3326 Wyoming Ward 3 Pct 26	30	0
3327 Wyoming Ward 3 Pct 27	17	0
3328 Wyoming Ward 3 Pct 28	42	0
3329 Wyoming Ward 3 Pct 29	21	0
3330 Wyoming Ward 3 Pct 30	24	0

REP IN CONGRESS 2ND DISTRICT
Vote for not more than 1
01 = WRITE-IN

	VOTES	PERCENT
	556	100.00

	01
0504 Byron Township Pct 4	0
1501 Grandville Precinct 1	5
1502 Grandville Precinct 2	10
1503 Grandville Precinct 3	12
1504 Grandville Precinct 4	8
1505 Grandville Precinct 5	13
1506 Grandville Precinct 6	5
1701 Kentwood Ward 1 Pct 1	23
1702 Kentwood Ward 1 Pct 2	26
1703 Kentwood Ward 1 Pct 3	10
1704 Kentwood Ward 1 Pct 4	2
1705 Kentwood Ward 1 Pct 5	5
1706 Kentwood Ward 1 Pct 6	9
1707 Kentwood Ward 1 Pct 7	10
1708 Kentwood Ward 1 Pct 8	13
1709 Kentwood Ward 1 Pct 9	10
1710 Kentwood Ward 2 Pct 10	18
1711 Kentwood Ward 2 Pct 11	15
1712 Kentwood Ward 2 Pct 12	17
1713 Kentwood Ward 2 Pct 13	4
1714 Kentwood Ward 2 Pct 14	17
1715 Kentwood Ward 2 Pct 15	7
1716 Kentwood Ward 2 Pct 16	14
2911 Walker Ward 1 Pct 1	5
2912 Walker Ward 1 Pct 2	14
2913 Walker Ward 1 Pct 3	7
2924 Walker Ward 2 Pct 4	14
2925 Walker Ward 2 Pct 5	18
2926 Walker Ward 2 Pct 6	9
2937 Walker Ward 3 Pct 7	10
2938 Walker Ward 3 Pct 8	1
2939 Walker Ward 3 Pct 9	12
3101 Wyoming Ward 1 Pct 1	4
3102 Wyoming Ward 1 Pct 2	6
3103 Wyoming Ward 1 Pct 3	2
3104 Wyoming Ward 1 Pct 4	21
3105 Wyoming Ward 1 Pct 5	19
3106 Wyoming Ward 1 Pct 6	11
3107 Wyoming Ward 1 Pct 7	9
3108 Wyoming Ward 1 Pct 8	3
3109 Wyoming Ward 1 Pct 9	7
3210 Wyoming Ward 2 Pct 10	2
3211 Wyoming Ward 2 Pct 11	6
3212 Wyoming Ward 2 Pct 12	5
3213 Wyoming Ward 2 Pct 13	6
3214 Wyoming Ward 2 Pct 14	3
3215 Wyoming Ward 2 Pct 15	2
3216 Wyoming Ward 2 Pct 16	8
3217 Wyoming Ward 2 Pct 17	2
3218 Wyoming Ward 2 Pct 18	7
3219 Wyoming Ward 2 Pct 19	9
3220 Wyoming Ward 2 Pct 20	18
3321 Wyoming Ward 3 Pct 21	5
3322 Wyoming Ward 3 Pct 22	14
3323 Wyoming Ward 3 Pct 23	12

		VOTES	PERCENT
REP IN CONGRESS 2ND DISTRICT			
Vote for not more than 1			
01 = WRITE-IN		556	100.00
	01		
(CONTINUED FROM PREVIOUS PAGE)			
3324 Wyoming Ward 3 Pct 24	3		
3325 Wyoming Ward 3 Pct 25	2		
3326 Wyoming Ward 3 Pct 26	7		
3327 Wyoming Ward 3 Pct 27	1		
3328 Wyoming Ward 3 Pct 28	8		
3329 Wyoming Ward 3 Pct 29	4		
3330 Wyoming Ward 3 Pct 30	7		

REP IN CONGRESS 3RD DISTRICT
Vote for not more than 1

	VOTES	PERCENT
01 = Steve Pestka	9,346	60.91
02 = Trevor Thomas	5,940	38.71
03 = WRITE-IN	58	.38

	01	02	03
0101 Ada Township Pct 1	24	19	0
0102 Ada Township Pct 2	32	21	0
0103 Ada Township Pct 3	28	18	0
0104 Ada Township Pct 4	24	22	0
0105 Ada Township Pct 5	24	23	0
0106 Ada Township Pct 6	10	13	0
0107 Ada Township Pct 7	22	14	0
0108 Ada Township Pct 8	24	19	0
0201 Algoma Township Pct 1	19	15	0
0202 Algoma Township Pct 2	14	15	0
0203 Algoma Township Pct 3	25	18	0
0204 Algoma Township Pct 4	23	22	0
0205 Algoma Township Pct 5	17	8	0
0301 Alpine Township Pct 1	23	18	1
0302 Alpine Township Pct 2	33	27	0
0303 Alpine Township Pct 3	70	43	0
0304 Alpine Township Pct 4	47	26	0
0305 Alpine Township Pct 5	16	11	1
0306 Alpine Township Pct 6	4	5	0
0401 Bowne Township Pct 1	20	13	0
0501 Byron Township Pct 1	15	17	0
0502 Byron Township Pct 2	18	23	0
0503 Byron Township Pct 3	15	7	0
0504 Byron Township Pct 4	10	12	1
0505 Byron Township Pct 5	12	12	0
0506 Byron Township Pct 6	16	8	1
0507 Byron Township Pct 7	29	16	0
0508 Byron Township Pct 8	37	22	0
0601 Caledonia Township Pct 1	17	17	0
0602 Caledonia Township Pct 2	27	37	0
0603 Caledonia Township Pct 3	41	29	0
0604 Caledonia Township Pct 4	11	12	0
0605 Caledonia Township Pct 5	15	17	0
0701 Cannon Township Pct 1	25	11	0
0702 Cannon Township Pct 2	43	17	0
0703 Cannon Township Pct 3	15	21	0
0704 Cannon Township Pct 4	29	20	0
0705 Cannon Township Pct 5	13	15	0
0706 Cannon Township Pct 6	17	12	0
0801 Cascade Township Pct 1	50	51	0
0802 Cascade Township Pct 2	30	28	0
0803 Cascade Township Pct 3	49	34	0
0804 Cascade Township Pct 4	79	44	0
0805 Cascade Township Pct 5	8	10	0
0806 Cascade Township Pct 6	33	22	0
0807 Cascade Township Pct 7	37	20	0
0901 Cedar Springs Precinct 1	38	25	0
1001 Courtland Township Pct 1	35	21	0
1002 Courtland Township Pct 2	20	4	0
1003 Courtland Township Pct 3	45	24	0
1111 EGR Ward 1 Pct 1	60	69	0
1112 EGR Ward 1 Pct 2	85	52	1
1123 EGR Ward 2 Pct 3	69	44	0
1124 EGR Ward 2 Pct 4	58	50	0

REP IN CONGRESS 3RD DISTRICT
Vote for not more than 1

	VOTES	PERCENT
01 = Steve Pestka	9,346	60.91
02 = Trevor Thomas	5,940	38.71
03 = WRITE-IN	58	.38

(CONTINUED FROM PREVIOUS PAGE)	01	02	03
1135 EGR Ward 3 Pct 5	76	53	2
1136 EGR Ward 3 Pct 6	90	52	1
1201 Gaines Township Pct 1	14	15	1
1202 Gaines Township Pct 2	56	43	0
1203 Gaines Township Pct 3	16	8	0
1204 Gaines Township Pct 4	30	33	0
1205 Gaines Township Pct 5	18	18	1
1206 Gaines Township Pct 6	24	21	0
1207 Gaines Township Pct 7	24	10	0
1208 Gaines Township Pct 8	35	26	0
1301 Grand Rapids W1 P1	75	31	0
1302 Grand Rapids W1 P2	28	15	0
1303 Grand Rapids W1 P3	79	54	0
1304 Grand Rapids W1 P4	85	45	0
1305 Grand Rapids W1 P5	60	33	0
1306 Grand Rapids W1 P6	114	41	3
1307 Grand Rapids W1 P7	43	20	0
1308 Grand Rapids W1 P8	115	49	0
1309 Grand Rapids W1 P9	25	39	0
1310 Grand Rapids W1 P10	132	38	0
1311 Grand Rapids W1 P11	70	20	0
1312 Grand Rapids W1 P12	36	20	0
1313 Grand Rapids W1 P13	18	13	2
1314 Grand Rapids W1 P14	96	29	1
1315 Grand Rapids W1 P15	22	13	0
1316 Grand Rapids W1 P16	26	21	0
1317 Grand Rapids W1 P17	73	42	2
1318 Grand Rapids W1 P18	14	20	0
1319 Grand Rapids W1 P19	64	37	0
1320 Grand Rapids W1 P20	197	62	0
1321 Grand Rapids W1 P21	111	33	0
1322 Grand Rapids W1 P22	8	9	0
1323 Grand Rapids W1 P23	112	33	0
1324 Grand Rapids W1 P24	23	17	0
1325 Grand Rapids W2 P25	37	33	0
1326 Grand Rapids W2 P26	75	46	0
1327 Grand Rapids W2 P27	62	33	0
1328 Grand Rapids W2 P28	75	47	0
1329 Grand Rapids W2 P29	26	21	0
1330 Grand Rapids W2 P30	103	44	1
1331 Grand Rapids W2 P31	73	43	0
1332 Grand Rapids W2 P32	42	29	0
1333 Grand Rapids W2 P33	60	57	0
1334 Grand Rapids W2 P34	136	52	1
1335 Grand Rapids W2 P35	134	92	0
1336 Grand Rapids W2 P36	39	27	1
1337 Grand Rapids W2 P37	104	53	2
1338 Grand Rapids W2 P38	40	46	1
1339 Grand Rapids W2 P39	33	24	0
1340 Grand Rapids W2 P40	96	111	0
1341 Grand Rapids W2 P41	105	55	2
1342 Grand Rapids W2 P42	113	72	1
1343 Grand Rapids W2 P43	68	37	0
1344 Grand Rapids W2 P44	93	45	1

	VOTES	PERCENT		VOTES	PERCENT
REP IN CONGRESS 3RD DISTRICT					
Vote for not more than 1					
01 = Steve Pestka	9,346	60.91			
02 = Trevor Thomas	5,940	38.71	03 = WRITE-IN	58	.38

(CONTINUED FROM PREVIOUS PAGE)	01	02	03
1345 Grand Rapids W2 P45	101	84	0
1346 Grand Rapids W2 P46	97	56	1
1347 Grand Rapids W2 P47	152	66	4
1348 Grand Rapids W2 P48	52	38	1
1349 Grand Rapids W2 P49	64	50	2
1350 Grand Rapids W2 P50	95	103	0
1351 Grand Rapids W3 P51	66	38	0
1352 Grand Rapids W3 P52	45	26	0
1353 Grand Rapids W3 P53	108	50	1
1354 Grand Rapids W3 P54	64	53	0
1355 Grand Rapids W3 P55	93	57	1
1356 Grand Rapids W3 P56	66	43	2
1357 Grand Rapids W3 P57	66	41	0
1358 Grand Rapids W3 P58	45	55	0
1359 Grand Rapids W3 P59	126	60	4
1360 Grand Rapids W3 P60	103	93	1
1361 Grand Rapids W3 P61	67	50	1
1362 Grand Rapids W3 P62	77	42	1
1363 Grand Rapids W3 P63	97	51	1
1364 Grand Rapids W3 P64	46	21	0
1365 Grand Rapids W3 P65	64	40	0
1366 Grand Rapids W3 P66	69	55	1
1367 Grand Rapids W3 P67	113	53	0
1368 Grand Rapids W3 P68	163	78	2
1369 Grand Rapids W3 P69	84	37	0
1370 Grand Rapids W3 P70	47	35	2
1371 Grand Rapids W3 P71	102	51	0
1372 Grand Rapids W3 P72	40	19	0
1373 Grand Rapids W3 P73	52	31	1
1374 Grand Rapids W3 P74	33	22	0
1375 Grand Rapids W3 P75	57	32	0
1376 Grand Rapids W3 P76	38	29	0
1377 Grand Rapids W3 P77	63	44	0
1401 Grand Rapids Twp Pct 1	41	18	0
1402 Grand Rapids Twp Pct 2	36	23	0
1403 Grand Rapids Twp Pct 3	82	45	0
1404 Grand Rapids Twp Pct 4	18	15	0
1405 Grand Rapids Twp Pct 5	43	36	0
1406 Grand Rapids Twp Pct 6	42	36	0
1407 Grand Rapids Twp Pct 7	21	17	0
1408 Grand Rapids Twp Pct 8	46	26	0
1409 Grand Rapids Twp Pct 9	20	26	0
1601 Grattan Township Pct 1	38	20	0
1602 Grattan Township Pct 2	39	28	0
1801 Lowell Precinct 1	41	23	0
1802 Lowell Precinct 2	22	16	1
1901 Lowell Township Pct 1	38	40	0
1902 Lowell Township Pct 2	20	16	0
2001 Nelson Township Pct 1	25	18	0
2002 Nelson Township Pct 2	11	10	0
2003 Nelson Township Pct 3	5	5	0
2101 Oakfield Township Pct 1	32	18	0
2102 Oakfield Township Pct 2	29	30	0
2103 Oakfield Township Pct 3	25	20	0

REP IN CONGRESS 3RD DISTRICT
Vote for not more than 1

	VOTES	PERCENT		VOTES	PERCENT
01 = Steve Pestka	9,346	60.91			
02 = Trevor Thomas	5,940	38.71	03 = WRITE-IN	58	.38

(CONTINUED FROM PREVIOUS PAGE)

	01	02	03
2201 Plainfield Twp Pct 1	64	48	1
2202 Plainfield Twp Pct 2	20	29	1
2203 Plainfield Twp Pct 3	65	21	0
2204 Plainfield Twp Pct 4	62	31	0
2205 Plainfield Twp Pct 5	62	38	0
2206 Plainfield Twp Pct 6	59	40	0
2207 Plainfield Twp Pct 7	48	37	0
2208 Plainfield Twp Pct 8	87	45	0
2209 Plainfield Twp Pct 9	40	26	0
2210 Plainfield Twp Pct 10	47	26	0
2211 Plainfield Twp Pct 11	48	29	0
2301 Rockford Precinct 1	54	47	1
2302 Rockford Precinct 2	39	28	0
2401 Solon Township Pct 1	27	38	0
2402 Solon Township Pct 2	15	16	0
2501 Sparta Township Pct 1	56	36	0
2502 Sparta Township Pct 2	25	19	0
2503 Sparta Township Pct 3	24	18	0
2601 Spencer Township Pct 1	64	46	0
2701 Tyrone Township Pct 1	23	10	0
2702 Tyrone Township Pct 2	20	12	0
2801 Vergennes Township Pct 1	24	23	0
2802 Vergennes Township Pct 2	21	15	0

STATE REPRESENTATIVE 72ND DISTRICT
Vote for not more than 1

	VOTES	PERCENT
01 = Scott Urbanowski	1,197	98.93
02 = WRITE-IN	13	1.07

	01	02
1201 Gaines Township Pct 1	21	2
1202 Gaines Township Pct 2	93	0
1203 Gaines Township Pct 3	23	0
1204 Gaines Township Pct 4	54	1
1205 Gaines Township Pct 5	34	1
1206 Gaines Township Pct 6	38	0
1207 Gaines Township Pct 7	32	0
1208 Gaines Township Pct 8	58	0
1701 Kentwood Ward 1 Pct 1	50	1
1702 Kentwood Ward 1 Pct 2	86	2
1703 Kentwood Ward 1 Pct 3	33	1
1704 Kentwood Ward 1 Pct 4	22	0
1705 Kentwood Ward 1 Pct 5	13	0
1706 Kentwood Ward 1 Pct 6	56	0
1707 Kentwood Ward 1 Pct 7	41	0
1708 Kentwood Ward 1 Pct 8	51	0
1709 Kentwood Ward 1 Pct 9	49	0
1710 Kentwood Ward 2 Pct 10	60	1
1711 Kentwood Ward 2 Pct 11	64	0
1712 Kentwood Ward 2 Pct 12	57	0
1713 Kentwood Ward 2 Pct 13	49	0
1714 Kentwood Ward 2 Pct 14	80	1
1715 Kentwood Ward 2 Pct 15	63	1
1716 Kentwood Ward 2 Pct 16	70	2

STATE REPRESENTATIVE 73RD DISTRICT
Vote for not more than 1

	VOTES	PERCENT
01 = G. Scott Schuiling	2,566	97.90
02 = WRITE-IN	55	2.10

	01	02
0701 Cannon Township Pct 1	31	1
0702 Cannon Township Pct 2	51	0
0703 Cannon Township Pct 3	33	1
0704 Cannon Township Pct 4	45	0
0705 Cannon Township Pct 5	27	0
0706 Cannon Township Pct 6	24	0
1001 Courtland Township Pct 1	48	1
1002 Courtland Township Pct 2	20	0
1003 Courtland Township Pct 3	56	1
1111 EGR Ward 1 Pct 1	99	7
1112 EGR Ward 1 Pct 2	96	10
1123 EGR Ward 2 Pct 3	96	6
1124 EGR Ward 2 Pct 4	78	6
1135 EGR Ward 3 Pct 5	96	1
1136 EGR Ward 3 Pct 6	106	8
1401 Grand Rapids Twp Pct 1	50	0
1402 Grand Rapids Twp Pct 2	48	1
1403 Grand Rapids Twp Pct 3	107	4
1404 Grand Rapids Twp Pct 4	28	0
1405 Grand Rapids Twp Pct 5	59	1
1406 Grand Rapids Twp Pct 6	65	1
1407 Grand Rapids Twp Pct 7	30	0
1408 Grand Rapids Twp Pct 8	57	0
1409 Grand Rapids Twp Pct 9	39	0
2001 Nelson Township Pct 1	40	0
2002 Nelson Township Pct 2	17	1
2003 Nelson Township Pct 3	9	0
2101 Oakfield Township Pct 1	45	0
2102 Oakfield Township Pct 2	56	0
2103 Oakfield Township Pct 3	43	0
2201 Plainfield Twp Pct 1	97	1
2202 Plainfield Twp Pct 2	46	0
2203 Plainfield Twp Pct 3	83	0
2204 Plainfield Twp Pct 4	79	1
2205 Plainfield Twp Pct 5	93	1
2206 Plainfield Twp Pct 6	91	0
2207 Plainfield Twp Pct 7	76	1
2208 Plainfield Twp Pct 8	110	1
2209 Plainfield Twp Pct 9	62	0
2210 Plainfield Twp Pct 10	58	0
2211 Plainfield Twp Pct 11	70	0
2601 Spencer Township Pct 1	102	0

STATE REPRESENTATIVE 74TH DISTRICT
Vote for not more than 1

	VOTES	PERCENT
01 = Richard C. Erdman	1,782	99.61
02 = WRITE-IN	7	.39

	01	02
0201 Algoma Township Pct 1	29	0
0202 Algoma Township Pct 2	26	0
0203 Algoma Township Pct 3	37	1
0204 Algoma Township Pct 4	38	0
0205 Algoma Township Pct 5	17	1
0301 Alpine Township Pct 1	31	1
0302 Alpine Township Pct 2	57	0
0303 Alpine Township Pct 3	101	1
0304 Alpine Township Pct 4	61	0
0305 Alpine Township Pct 5	23	0
0306 Alpine Township Pct 6	7	0
0901 Cedar Springs Precinct 1	59	0
1501 Grandville Precinct 1	30	0
1502 Grandville Precinct 2	42	0
1503 Grandville Precinct 3	40	0
1504 Grandville Precinct 4	65	0
1505 Grandville Precinct 5	60	0
1506 Grandville Precinct 6	44	0
2301 Rockford Precinct 1	90	0
2302 Rockford Precinct 2	60	2
2401 Solon Township Pct 1	60	0
2402 Solon Township Pct 2	28	0
2501 Sparta Township Pct 1	87	0
2502 Sparta Township Pct 2	36	0
2503 Sparta Township Pct 3	33	0
2701 Tyrone Township Pct 1	27	0
2702 Tyrone Township Pct 2	27	0
2911 Walker Ward 1 Pct 1	43	0
2912 Walker Ward 1 Pct 2	78	0
2913 Walker Ward 1 Pct 3	70	0
2924 Walker Ward 2 Pct 4	62	0
2925 Walker Ward 2 Pct 5	97	0
2926 Walker Ward 2 Pct 6	68	0
2937 Walker Ward 3 Pct 7	65	0
2938 Walker Ward 3 Pct 8	26	0
2939 Walker Ward 3 Pct 9	58	1

	VOTES	PERCENT		VOTES	PERCENT
STATE REPRESENTATIVE 75TH DISTRICT					
Vote for not more than 1					
01 = Brandon Dillon	2,721	80.79			
02 = Andrew J. Garlick	564	16.75	03 = WRITE-IN	83	2.46

	01	02	03
1301 Grand Rapids W1 P1	68	34	1
1302 Grand Rapids W1 P2	34	7	0
1304 Grand Rapids W1 P4	116	8	5
1305 Grand Rapids W1 P5	59	25	6
1308 Grand Rapids W1 P8	118	29	3
1309 Grand Rapids W1 P9	39	15	3
1310 Grand Rapids W1 P10	114	41	3
1312 Grand Rapids W1 P12	36	14	1
1313 Grand Rapids W1 P13	22	7	3
1315 Grand Rapids W1 P15	28	5	0
1316 Grand Rapids W1 P16	39	8	0
1317 Grand Rapids W1 P17	80	23	7
1318 Grand Rapids W1 P18	23	8	0
1322 Grand Rapids W1 P22	15	2	0
1324 Grand Rapids W1 P24	28	8	1
1325 Grand Rapids W2 P25	57	8	1
1327 Grand Rapids W2 P27	77	13	1
1329 Grand Rapids W2 P29	35	8	0
1330 Grand Rapids W2 P30	128	15	1
1332 Grand Rapids W2 P32	54	12	0
1334 Grand Rapids W2 P34	159	16	2
1336 Grand Rapids W2 P36	54	11	3
1338 Grand Rapids W2 P38	69	8	1
1339 Grand Rapids W2 P39	44	6	2
1348 Grand Rapids W2 P48	60	20	2
1349 Grand Rapids W2 P49	75	24	3
1350 Grand Rapids W2 P50	146	36	4
1352 Grand Rapids W3 P52	56	8	3
1360 Grand Rapids W3 P60	152	23	7
1362 Grand Rapids W3 P62	100	14	2
1363 Grand Rapids W3 P63	124	12	8
1366 Grand Rapids W3 P66	95	20	2
1367 Grand Rapids W3 P67	143	19	0
1370 Grand Rapids W3 P70	56	19	2
1372 Grand Rapids W3 P72	49	5	2
1374 Grand Rapids W3 P74	44	7	3
1375 Grand Rapids W3 P75	71	15	1
1376 Grand Rapids W3 P76	54	11	0

STATE REPRESENTATIVE 76TH DISTRICT
Vote for not more than 1

	VOTES	PERCENT
01 = WRITE-IN	3,508	100.00

	01
1303 Grand Rapids W1 P3	101
1306 Grand Rapids W1 P6	93
1307 Grand Rapids W1 P7	43
1311 Grand Rapids W1 P11	73
1314 Grand Rapids W1 P14	88
1319 Grand Rapids W1 P19	71
1320 Grand Rapids W1 P20	176
1321 Grand Rapids W1 P21	86
1323 Grand Rapids W1 P23	92
1326 Grand Rapids W2 P26	84
1328 Grand Rapids W2 P28	78
1331 Grand Rapids W2 P31	81
1333 Grand Rapids W2 P33	82
1335 Grand Rapids W2 P35	145
1337 Grand Rapids W2 P37	112
1340 Grand Rapids W2 P40	150
1341 Grand Rapids W2 P41	107
1342 Grand Rapids W2 P42	135
1343 Grand Rapids W2 P43	57
1344 Grand Rapids W2 P44	58
1345 Grand Rapids W2 P45	124
1346 Grand Rapids W2 P46	80
1347 Grand Rapids W2 P47	111
1351 Grand Rapids W3 P51	56
1353 Grand Rapids W3 P53	96
1354 Grand Rapids W3 P54	77
1355 Grand Rapids W3 P55	86
1356 Grand Rapids W3 P56	60
1357 Grand Rapids W3 P57	51
1358 Grand Rapids W3 P58	48
1359 Grand Rapids W3 P59	137
1361 Grand Rapids W3 P61	61
1364 Grand Rapids W3 P64	27
1365 Grand Rapids W3 P65	77
1368 Grand Rapids W3 P68	187
1369 Grand Rapids W3 P69	78
1371 Grand Rapids W3 P71	118
1373 Grand Rapids W3 P73	54
1377 Grand Rapids W3 P77	68

STATE REPRESENTATIVE 77TH DISTRICT
Vote for not more than 1

	VOTES	PERCENT
01 = Scott Barton	1,251	98.74
02 = WRITE-IN	16	1.26

	01	02
0501 Byron Township Pct 1	30	0
0502 Byron Township Pct 2	38	0
0503 Byron Township Pct 3	21	0
0504 Byron Township Pct 4	21	0
0505 Byron Township Pct 5	20	0
0506 Byron Township Pct 6	21	0
0507 Byron Township Pct 7	41	1
0508 Byron Township Pct 8	56	0
3101 Wyoming Ward 1 Pct 1	31	0
3102 Wyoming Ward 1 Pct 2	34	1
3103 Wyoming Ward 1 Pct 3	29	2
3104 Wyoming Ward 1 Pct 4	59	1
3105 Wyoming Ward 1 Pct 5	77	0
3106 Wyoming Ward 1 Pct 6	30	0
3107 Wyoming Ward 1 Pct 7	47	1
3108 Wyoming Ward 1 Pct 8	15	0
3109 Wyoming Ward 1 Pct 9	43	1
3210 Wyoming Ward 2 Pct 10	28	0
3211 Wyoming Ward 2 Pct 11	28	0
3212 Wyoming Ward 2 Pct 12	32	2
3213 Wyoming Ward 2 Pct 13	31	2
3214 Wyoming Ward 2 Pct 14	19	0
3215 Wyoming Ward 2 Pct 15	19	1
3216 Wyoming Ward 2 Pct 16	33	0
3217 Wyoming Ward 2 Pct 17	21	0
3218 Wyoming Ward 2 Pct 18	28	0
3219 Wyoming Ward 2 Pct 19	49	2
3220 Wyoming Ward 2 Pct 20	53	1
3321 Wyoming Ward 3 Pct 21	44	0
3322 Wyoming Ward 3 Pct 22	47	0
3323 Wyoming Ward 3 Pct 23	33	0
3324 Wyoming Ward 3 Pct 24	34	0
3325 Wyoming Ward 3 Pct 25	17	0
3326 Wyoming Ward 3 Pct 26	29	0
3327 Wyoming Ward 3 Pct 27	17	0
3328 Wyoming Ward 3 Pct 28	37	1
3329 Wyoming Ward 3 Pct 29	19	0
3330 Wyoming Ward 3 Pct 30	20	0

STATE REPRESENTATIVE 86TH DISTRICT
Vote for not more than 1

	VOTES	PERCENT
01 = Brian Bosak	1,283	99.30
02 = WRITE-IN	9	.70

	01	02
0101 Ada Township Pct 1	40	0
0102 Ada Township Pct 2	45	0
0103 Ada Township Pct 3	42	0
0104 Ada Township Pct 4	37	2
0105 Ada Township Pct 5	32	1
0106 Ada Township Pct 6	20	0
0107 Ada Township Pct 7	33	0
0108 Ada Township Pct 8	37	0
0401 Bowne Township Pct 1	31	0
0601 Caledonia Township Pct 1	28	0
0602 Caledonia Township Pct 2	57	0
0603 Caledonia Township Pct 3	59	0
0604 Caledonia Township Pct 4	22	0
0605 Caledonia Township Pct 5	29	0
0801 Cascade Township Pct 1	80	1
0802 Cascade Township Pct 2	49	0
0803 Cascade Township Pct 3	63	1
0804 Cascade Township Pct 4	97	1
0805 Cascade Township Pct 5	17	0
0806 Cascade Township Pct 6	47	1
0807 Cascade Township Pct 7	42	0
1601 Grattan Township Pct 1	52	0
1602 Grattan Township Pct 2	62	0
1801 Lowell Precinct 1	55	1
1802 Lowell Precinct 2	36	1
1901 Lowell Township Pct 1	68	0
1902 Lowell Township Pct 2	35	0
2801 Vergennes Township Pct 1	42	0
2802 Vergennes Township Pct 2	26	0

KENT COUNTY BOARD OF CANVASSERS
AUGUST 7, 2012
76TH DISTRICT WRITE-IN'S

		REPUBLICAN			STATE	DEMOCRATIC		
		Bing Goei			REP	Winnie Brinks		
	Wd/Pct	PCT	AV	Total	DISTRICT	PCT	AV	Total
Grand Rapids City	1/3	78	1	79	76th	81	11	92
Grand Rapids City	1/6	95	7	102	76th	62	14	76
Grand Rapids City	1/7	36	7	43	76th	33	9	42
Grand Rapids City	1/11	54	3	57	76th	62	6	68
Grand Rapids City	1/14	53	3	56	76th	75	9	84
Grand Rapids City	1/19	29	1	30	76th	58	8	66
Grand Rapids City	1/20	115	13	128	76th	126	38	164
Grand Rapids City	1/21	93	5	98	76th	65	15	80
Grand Rapids City	1/23	133	21	154	76th	64	18	82
Grand Rapids City	2/26	38	6	44	76th	56	13	69
Grand Rapids City	2/28	27	1	28	76th	64	4	68
Grand Rapids City	2/31	27	1	28	76th	67	8	75
Grand Rapids City	2/33	32	4	36	76th	68	11	79
Grand Rapids City	2/35	75	2	77	76th	123	17	140
Grand Rapids City	2/37	78	9	87	76th	92	15	107
Grand Rapids City	2/40	27	0	27	76th	134	9	143
Grand Rapids City	2/41	48	5	53	76th	85	17	102
Grand Rapids City	2/42	69	4	73	76th	113	17	130
Grand Rapids City	2/43	61	3	64	76th	47	9	56
Grand Rapids City	2/44	63	23	86	76th	31	17	48
Grand Rapids City	2/45	150	22	172	76th	93	21	114
Grand Rapids City	2/46	78	3	81	76th	55	14	69
Grand Rapids City	2/47	110	20	130	76th	90	14	104
Grand Rapids City	3/51	33	2	35	76th	42	2	44

Grand Rapids City	3/53	135	39	174	76th	67	13	80
Grand Rapids City	3/54	97	4	101	76th	63	8	71
Grand Rapids City	3/55	116	4	120	76th	54	13	67
Grand Rapids City	3/56	77	20	97	76th	42	11	53
Grand Rapids City	3/57	36	6	42	76th	37	4	41
Grand Rapids City	3/58	97	10	107	76th	34	9	43
Grand Rapids City	3/59	93	15	108	76th	115	13	128
Grand Rapids City	3/61	20	0	20	76th	42	12	54
Grand Rapids City	3/64	4	0	4	76th	6	3	9
Grand Rapids City	3/65	54	4	58	76th	58	10	68
Grand Rapids City	3/68	45	1	46	76th	128	8	136
Grand Rapids City	3/69	99	13	112	76th	67	5	72
Grand Rapids City	3/71	16	3	19	76th	102	12	114
Grand Rapids City	3/73	35	0	35	76th	39	7	46
Grand Rapids City	3/77	66	1	67	76th	56	6	62
TOTAL		2592	286	2878		2696	450	3146

WE THE UNDERSIGNED HEREBY CERTIFY THIS TO BE A TRUE AND CORRECT STATEMENT OF THE VOTES CAST AT THIS ELECTION.

Chairperson

Jane E. Uyl

Frederic J. Overeen

Esther R. Turner

Marie A. Gowell

ATTEST:

Mary Hollinrake

Mary Hollinrake, Clerk/Register of Deeds
Thursday, August 16, 2012

KENT COUNTY BOARD OF CANVASSERS

AUGUST 2012

US Representative in Congress, District 2

		Democratic Write-In
Jurisdictions	Precincts	Willie German, Jr
Byron	4-B	0
Grandville	1	4
Grandville	2	7
Grandville	3	2
Grandville	4	3
Grandville	5	2
Grandville	6	
Kentwood	1/1	8
Kentwood	1/2	7
Kentwood	1/3	5
Kentwood	1/4	2
Kentwood	1/5	1
Kentwood	1/6	3
Kentwood	1/7	2
Kentwood	1/8	6
Kentwood	1/9	2
Kentwood	2/10	5
Kentwood	2/11	6
Kentwood	2/12	6
Kentwood	2/13	0
Kentwood	2/14	7
Kentwood	2/15	3
Kentwood	2/16	9
Walker	1/1	0
Walker	1/2	5
Walker	1/3	1
Walker	2/4	2
Walker	2/5	5
Walker	2/6	1
Walker	3/7	2
Walker	3/8	0
Walker	3/9	1

Wyoming	1/1	2
Wyoming	1/2	4
Wyoming	1/3	1
Wyoming	1/4	5
Wyoming	1/5	10
Wyoming	1/6	4
Wyoming	1/7	3
Wyoming	1/8	0
Wyoming	1/9	3
Wyoming	2/10	0
Wyoming	2/11	3
Wyoming	2/12	1
Wyoming	2/13	1
Wyoming	2/14	3
Wyoming	2/15	1
Wyoming	2/16	1
Wyoming	2/17	2
Wyoming	2/18	3
Wyoming	2/19	4
Wyoming	2/20	11
Wyoming	3/21	1
Wyoming	3/22	3
Wyoming	3/23	6
Wyoming	3/24	0
Wyoming	3/25	1
Wyoming	3/26	4
Wyoming	3/27	0
Wyoming	3/28	5
Wyoming	3/29	1
Wyoming	3/30	4
Total		194

KENT COUNTY, MICHIGAN
Primary Election, August 7, 2012

Jurisdiction: **US Representative in Congress, District 2**
Democratic Write-In
Willie German, Jr.

WE THE UNDERSIGNED HEREBY CERTIFY THIS TO BE A TRUE AND CORRECT STATEMENT OF THE VOTES CAST AT THIS ELECTION.

Chairperson
Jane E. Uyl
Fredric J Overman
Esther R Turner
Marie A. Gowell

ATTEST:

Mary Hollinrake

Mary Hollinrake, Clerk/Register of Deeds
Thursday, August 16, 2012

KENT COUNTY BOARD OF CANVASSERS

AUGUST 2012

US Representative in Congress, District 3

		Republican Write-In
Jurisdictions	Precincts	Steven Lee Butler
Ada Twp	1	0
Ada Twp	2	0
Ada Twp	3	0
Ada Twp	4	0
Ada Twp	5	0
Ada Twp	6	0
Ada Twp	7	0
Ada Twp	8	0
Algoma	1	0
Algoma	2	0
Algoma	3	0
Algoma	4	0
Algoma	5	0
Alpine Twp	1	0
Alpine Twp	2	0
Alpine Twp	3	0
Alpine Twp	4	0
Alpine Twp	5	0
Alpine Twp	6	0
Bowne Twp	1	0
Byron Twp	1	0
Byron Twp	2	0
Byron Twp	3	0
Byron Twp	4-A	0
Byron Twp	5	0
Byron Twp	6	0
Byron Twp	7	0
Byron Twp	8	0
Caledonia	1	0
Caledonia	2	0
Caledonia	3	0
Caledonia	4	0
Caledonia	5	0
Cannon Twp	1	0
Cannon Twp	2	0
Cannon Twp	3	0
Cannon Twp	4	0
Cannon Twp	5	0
Cannon Twp	6	0

Cascade	1	0
Cascade	2	0
Cascade	3	0
Cascade	4	0
Cascade	5	0
Cascade	6	0
Cascade	7	0

Cedar Springs	1	0

Courtland Twp	1	0
Courtland Twp	2	0
Courtland Twp	3	2

East GR	1/1	1
East GR	1/2	0
East GR	2/3	0
East GR	2/4	0
East GR	3/5	0
East GR	3/6	0

Gaines Twp	1	0
Gaines Twp	2	0
Gaines Twp	3	0
Gaines Twp	4	0
Gaines Twp	5	0
Gaines Twp	6	0
Gaines Twp	7	0
Gaines Twp	8	0

Grand Rapids Twp	1	0
Grand Rapids Twp	2	0
Grand Rapids Twp	3	0
Grand Rapids Twp	4	0
Grand Rapids Twp	5	0
Grand Rapids Twp	6	0
Grand Rapids Twp	7	0
Grand Rapids Twp	8	0
Grand Rapids Twp	9	0

Grattan Twp	1	0
Grattan Twp	2	0

Lowell City	1	0
Lowell City	2	0

Lowell Twp	1	0
Lowell Twp	2	0

Nelson Twp	1	0
Nelson Twp	2	0
Nelson Twp	3	0

Oakfield Twp	1	0
Oakfield Twp	2	0
Oakfield Twp	3	0

Plainfield Twp	1	0
Plainfield Twp	2	0
Plainfield Twp	3	0
Plainfield Twp	4	1
Plainfield Twp	5	2
Plainfield Twp	6	0
Plainfield Twp	7	0
Plainfield Twp	8	0
Plainfield Twp	9	0
Plainfield Twp	10	1
Plainfield Twp	11	0

Rockford	1	0
Rockford	2	0

Solon Twp	1	0
Solon Twp	2	0
Sparta Twp	1	0
Sparta Twp	2	0
Sparta Twp	3	0

Spencer Twp	1	0

Tyrone Twp	1	0
Tyrone Twp	2	0

Vergennes Twp	1	0
Vergennes Twp	2	0

Grand Rapids City	1/1	0
Grand Rapids City	1/2	0
Grand Rapids City	1/3	0
Grand Rapids City	1/4	0
Grand Rapids City	1/5	0
Grand Rapids City	1/6	0
Grand Rapids City	1/7	0
Grand Rapids City	1/8	0
Grand Rapids City	1/9	0
Grand Rapids City	1/10	0
Grand Rapids City	1/11	0
Grand Rapids City	1/12	0
Grand Rapids City	1/13	0
Grand Rapids City	1/14	0
Grand Rapids City	1/15	0
Grand Rapids City	1/16	0
Grand Rapids City	1/17	0
Grand Rapids City	1/18	0
Grand Rapids City	1/19	0
Grand Rapids City	1/20	0
Grand Rapids City	1/21	0
Grand Rapids City	1/22	0
Grand Rapids City	1/23	2
Grand Rapids City	1/24	0

Grand Rapids City	2/25	0
Grand Rapids City	2/26	0
Grand Rapids City	2/27	0
Grand Rapids City	2/28	0
Grand Rapids City	2/29	0
Grand Rapids City	2/30	0
Grand Rapids City	2/31	0
Grand Rapids City	2/32	0
Grand Rapids City	2/33	0
Grand Rapids City	2/34	0
Grand Rapids City	2/35	0
Grand Rapids City	2/36	0
Grand Rapids City	2/37	0
Grand Rapids City	2/38	0
Grand Rapids City	2/39	0
Grand Rapids City	2/40	0
Grand Rapids City	2/41	0
Grand Rapids City	2/42	0
Grand Rapids City	2/43	0
Grand Rapids City	2/44	0
Grand Rapids City	2/45	0
Grand Rapids City	2/46	2
Grand Rapids City	2/47	0
Grand Rapids City	2/48	0
Grand Rapids City	2/49	0
Grand Rapids City	2/50	0

Grand Rapids City	3/51	0
Grand Rapids City	3/52	0
Grand Rapids City	3/53	0
Grand Rapids City	3/54	0
Grand Rapids City	3/55	0
Grand Rapids City	3/56	2
Grand Rapids City	3/57	0
Grand Rapids City	3/58	0
Grand Rapids City	3/59	0
Grand Rapids City	3/60	0
Grand Rapids City	3/61	0
Grand Rapids City	3/62	0
Grand Rapids City	3/63	0
Grand Rapids City	3/64	0
Grand Rapids City	3/65	2
Grand Rapids City	3/66	0
Grand Rapids City	3/67	0
Grand Rapids City	3/68	0
Grand Rapids City	3/69	0
Grand Rapids City	3/70	0
Grand Rapids City	3/71	0
Grand Rapids City	3/72	0
Grand Rapids City	3/73	0
Grand Rapids City	3/74	0
Grand Rapids City	3/75	0
Grand Rapids City	3/76	0
Grand Rapids City	3/77	0
TOTAL		15

KENT COUNTY, MICHIGAN
Primary Election, August 7, 2012

Jurisdiction: **US Representative in Congress, District 3**
Republican Write-In
Steven Lee Butler

WE THE UNDERSIGNED HEREBY CERTIFY THIS TO BE A TRUE AND CORRECT STATEMENT OF THE VOTES CAST AT THIS ELECTION.

Chairperson

Jane E. Uyl

Fredric Stevens

Esther R Turner

Marie A. Donnell

ATTEST:

Mary Hollinrake

Mary Hollinrake, Clerk/Register of Deeds
Thursday, August 16, 2012

Additional Precinct Results and Summaries from the August 7, 2012 Election have been archived.

V JC 8-15

CANVASS OF VOTES CAST AT THE

PRIMARY ELECTION

KEWEENAW COUNTY, MICHIGAN

TUESDAY, AUGUST 7, 2012

And Canvassed by the Board of County Canvassers of Keweenaw County

KEWEENAW COUNTY, MICHIGAN
STATEMENT OF VOTES
AUGUST 7, 2012 PRIMARY ELECTION

	REPRESENTATIVE IN CONGRESS 1ST DISTRICT			
	REPUBLICAN PARTY		DEMOCRAT PARTY	
TOWNSHIPS	Dan Benishek	TOTALS	Gary McDowell	TOTALS
ALLOUEZ	57	57	74	74
EAGLE HARBOR	63	63	38	38
GRANT	30	30	28	28
HOUGHTON	19	19	5	5
SHERMAN	10	10	12	12
TOTALS	179	179	157	157

KEWEENAW COUNTY, MICHIGAN
STATEMENT OF VOTES
AUGUST 7, 2012 PRIMARY ELECTION

	PROSECUTING ATTORNEY			
	REPUBLICAN PARTY		DEMOCRATIC PARTY	
TOWNSHIPS		TOTALS	Donna L. Jaaskelainen	TOTALS
ALLOUEZ			87	87
EAGLE HARBOR			31	31
GRANT			28	28
HOUGHTON			6	6
SHERMAN			11	11
TOTALS			163	163

KEWEENAW COUNTY, MICHIGAN
STATEMENT OF VOTES
AUGUST 7, 2012 PRIMARY ELECTION

	CLERK/REGISTER OF DEEDS			
	REPUBLICAN PARTY		DEMOCRATIC PARTY	
TOWNSHIPS		TOTALS	Julie Carlson	TOTALS
ALLOUEZ			97	97
EAGLE HARBOR			40	40
GRANT			38	38
HOUGHTON			5	5
SHERMAN			13	13
TOTALS			193	193

KEWEENAW COUNTY, MICHIGAN
STATEMENT OF VOTES
AUGUST 7, 2012 PRIMARY ELECTION

	MINE INSPECTOR			
	REPUBLICAN PARTY		DEMOCRATIC PARTY	
TOWNSHIPS		TOTALS	James R. Kaura	TOTALS
ALLOUEZ			90	90
EAGLE HARBOR			37	37
GRANT			34	34
HOUGHTON			4	4
SHERMAN			12	12
TOTALS			177	177

KEWEENAW COUNTY, MICHIGAN
STATEMENT OF VOTES
AUGUST 7, 2012 PRIMARY ELECTION

	ROAD COMMISSIONER-PARTIAL TERM			
	REPUBLICAN PARTY		DEMOCRATIC PARTY	
TOWNSHIPS		TOTALS	Gordon J. Jaaskelainen	TOTALS
ALLOUEZ			92	92
EAGLE HARBOR			35	35
GRANT			23	23
HOUGHTON			6	6
SHERMAN			12	12
TOTALS			168	168

KEWEENAW COUNTY, MICHIGAN
STATEMENT OF VOTES
AUGUST 7, 2012 PRIMARY ELECTION

	COUNTY COMMISSIONER DISTRICT 3			
	REPUBLICAN PARTY		DEMOCRATIC PARTY	
TOWNSHIPS	Del Rajala	TOTALS		TOTALS
ALLOUEZ	18	18		
TOTALS	18	18		

KEWEENAW COUNTY, MICHIGAN
STATEMENT OF VOTES
AUGUST 7, 2012 PRIMARY ELECTION

	COUNTY COMMISSIONER DISTRICT 5			
	REPUBLICAN PARTY		DEMOCRATIC PARTY	
TOWNSHIPS		TOTALS	Randy L. Eckloff	TOTALS
ALLOUEZ			22	22
TOTALS			22	22

KEWEENAW COUNTY, MICHIGAN
STATEMENT OF VOTES BY PARTY
AUGUST 7, 2012 PRIMARY ELECTION

REPUBLICAN PARTY					
The whole number of votes given for the office of U.S. SENATOR					
was One hundred eighty five			1	8	5
and they were given for the following named persons:					
Clark Durant received Twenty five	votes			2	5
Gary Glenn received Twenty	votes			2	0
Randy Hekman received Ten	votes			1	0
Pete Hoekstra received One hundred thirty	votes		1	3	0
TOTAL			1	8	5
DEMOCRAT PARTY					
The whole number of votes given for the office of U.S. SENATOR					
was One hundred eighty two			1	8	2
and they were given for the following named persons:					
Debbie Stabenow received One hundred eighty two	votes		1	8	2
TOTAL			1	8	2
REPUBLICAN PARTY					
The whole number of votes given for the office of REP IN CONGRESS 1ST DIST					
was One hundred seventy nine			1	7	9
and they were given for the following named persons:					
Dan Benishek received One hundred seventy nine	votes		1	7	9
TOTAL			1	7	9
DEMOCRAT PARTY					
The whole number of votes given for the office of REP IN CONGRESS 1ST DIST					
was One hundred fifty seven			1	5	7
and they were given for the following named persons:					
Gary McDowell received One hundred fifty seven	votes		1	5	7
TOTAL			1	5	7

KEWEENAW COUNTY, MICHIGAN
STATEMENT OF VOTES BY PARTY
AUGUST 7, 2012 PRIMARY ELECTION

DEMOCRAT PARTY				
The whole number of votes given for the office of TREASURER				
was One hundred eighty five		1	8	5
and they were given for the following named persons:				
Geri Hall received One hundred eighty five votes		1	8	5
TOTAL		1	8	5
DEMOCRAT PARTY				
The whole number of votes given for the office of MINE INSPECTOR				
was One hundred seventy seven		1	7	7
and they were given for the following named persons:				
James R. Kaura received One hundred seventy seven votes		1	7	7
TOTAL		1	7	7
REPUBLICAN PARTY				
The whole number of votes given for the office of ROAD COMMISSIONER 6 yr				
was One hundred thirty one		1	3	1
and they were given for the following named persons:				
John G. Karvonen received One hundred thirty one votes		1	3	1
TOTAL		1	3	1
DEMOCRAT PARTY				
The whole number of votes given for the office of ROAD COMMISSIONER 6 yr				
was One hundred forty seven		1	4	7
and they were given for the following named persons:				
Ernest J. Mooney received One hundred forty seven votes		1	4	7
TOTAL		1	4	7
DEMOCRAT PARTY				
The whole number of votes given for the office of ROAD COMMISSIONER Partial				
was One hundred sixty eight		1	6	8
and they were given for the following named persons:				
Gordon J. Jaaskelainen received One hundred sixty eight votes		1	6	8
TOTAL		1	6	8

KEWEENAW COUNTY, MICHIGAN
STATEMENT OF VOTES
AUGUST 7, 2012 PRIMARY ELECTION

COUNTY PROPOSAL A					
The whole number of votes cast on County Proposal A-Crthse/Jail Repairs					
was Three hundred seventy five			3	7	5
and they were cast as follows:					
YES received Two hundred thirty six	votes		2	3	6
NO received One hundred thirty nine	votes		1	3	9

CERTIFICATION OF DETERMINATION

STATE OF MICHIGAN)
COUNTY OF KEWEENAW) SS

The Board of Canvassers of Keweenaw County having Ascertained and Canvassed the Votes of the several townships of this County, of the Primary Election, held on Tuesday, the 7th of August, 2012 and

DO HEREBY CERTIFY AND DETERMINE

That Del Rajala having received the largest number of votes is nominated by the Republican Party for the office of Co. Comm. Dist 3.

That Frank Stubenrauch having received the largest number of votes is nominated by the Democratic Party for the office of Co. Comm. Dist. 4.

That Randy L Eckloff having received the largest number of votes is nominated by the Democratic Party for the office of Co. Comm. Dist 5.

That _____ having received the largest number of votes is nominated by the _____ Party for the office of _____.

That _____ having received the largest number of votes is nominated by the _____ Party for the office of _____.

That _____ having received the largest number of votes is nominated by the _____ Party for the office of _____.

That _____ having received the largest number of votes is nominated by the _____ Party for the office of _____.

That _____ having received the largest number of votes is nominated by the _____ Party for the office of _____.

That _____ having received the largest number of votes is nominated by the _____ Party for the office of _____.

That _____ having received the largest number of votes is nominated by the _____ Party for the office of _____.

That _____ having received the largest number of votes is nominated by the _____ Party for the office of _____.

CERTIFICATE OF DETERMINATION

STATE OF MICHIGAN,)
COUNTY OF KEWEENAW) ss

We Do Hereby Certify, that the foregoing is a correct statement of the votes given in the County of Keweenaw for the offices named in such statement and for the persons designated therein, and other matters submitted, at the August Primary Election, held August 7, 2012.

In Witness Whereof, We have hereunto set our hands and affixed the Seal of the Circuit Court for the County of Keweenaw on Aug 8, 2012.

(SEAL)

Kathryn Gaabo
Joan E Hikkerla
Lg Diane Kytta
Carol L Patrick

BOARD OF COUNTY CANVASSERS

ATTEST:

Julie A. Carlson
Clerk of Board of County Canvassers

STATE OF MICHIGAN,)
COUNTY OF KEWEENAW) ss

We Hereby Certify, that the foregoing is a correct transcript of the statement of the Board of County Canvassers of the County of Keweenaw of the votes given in such County for the offices named in said statement and for the persons designated therein, and other matters submitted, at the August Primary Election held on August 7, 2012, so far as it relates to the votes cast for said office, as appears from the original statement on file in the office of County Clerk.

In Witness Whereof, We have hereunto set our hands and affixed the Seal of the Circuit Court for the County of Keweenaw on August 8, 2012.

(SEAL)

Julie A Carlson
County Clerk

Kathryn Gaabo
Chairman of the County Board of Canvassers

KEWEENAW COUNTY, MICHIGAN
STATEMENT OF VOTES
AUGUST 7, 2012 PRIMARY ELECTION

		SUPERVISOR				CLERK		TREASURER	
		REPUBLICAN PARTY		DEMOCRAT PARTY		DEMOCRAT PARTY		REPUBLICAN PARTY	
	POLL BOOK TOTAL	Ken Stigers	TOTALS	Alexander Protzel	TOTALS	Kelly Coltas	TOTALS	Karen Karl	TOTALS
GRANT TWP	80	32	32	31	31	38	38	23	23

	TRUSTEES			
	REPUBLICAN PART		DEMOCRAT PARTY	
	Ned L. Huwatschek	TOTALS	Art Davis	TOTALS
GRANT TWP	30	30	36	36

KEWEENAW COUNTY, MICHIGAN
STATEMENT OF VOTES BY PARTY
AUGUST 7, 2012 PRIMARY ELECTION

GRANT TOWNSHIP				
REPUBLICAN PARTY				
The whole number of votes given for the office of SUPERVISOR				
was Thirty-two			3	2
and they were given for the following named persons:				
Ken Stigers received Thirty-two votes			3	2
TOTAL			3	2
DEMOCRAT PARTY				
The whole number of votes given for the office of SUPERVISOR				
was thirty-one			3	1
and they were given for the following named persons:				
Alexander Protzel received thirty-one votes			3	1
TOTAL			3	1
DEMOCRAT PARTY				
The whole number of votes given for the office of CLERK				
was Thirty-eight			3	8
and they were given for the following named persons:				
Kelly Coltas received Thirty-eight votes			3	8
TOTAL			3	8
REPUBLICAN PARTY				
The whole number of votes given for the office of TREASURER				
was twenty-three			2	3
and they were given for the following named persons:				
Karen Karl received twenty-three votes			2	3
TOTAL			2	3
REPUBLICAN PARTY				
The whole number of votes given for the office of TRUSTEE				
was Thirty			3	0
and they were given for the following named persons:				
Ned L. Huwatschek received Thirty votes			3	0
TOTAL			3	0

KEWEENAW COUNTY, MICHIGAN
STATEMENT OF VOTES
AUGUST 7, 2012 PRIMARY ELECTION

GRANT TOWNSHIP PROPOSAL A					
The whole number of votes cast on Proposal A-General Operating					
was sixty-five				6	5
and they were cast as follows:					
YES received forty-two	votes			4	2
NO received twenty-three	votes			2	3

GRANT TOWNSHIP PROPOSAL B					
The whole number of votes cast on Proposal B-Fire Protection					
was sixty-six				6	6
and they were cast as follows:					
YES received forty-nine	votes			4	9
NO received seventeen	votes			1	7

CERTIFICATION OF DETERMINATION

On the Proposition Grant Twsp. Proposal A that yes
yes or no

received the largest number of votes and it is declared that said proposition did
did or did not

carry in said Township.

On the Proposition Grant Twsp. Proposal B that yes
yes or no

received the largest number of votes and it is declared that said proposition did
did or did not

carry in said Township.

In Witness Whereof, We have hereunto set our hands and affixed the Seal of the Circuit Court for the County of Keweenaw on August 9, 2012.

Joann E. Heikkila
Adrienne Kytta
Carol L Patrick
BOARD OF COUNTY CANVASSERS

ATTEST:

Julie A Carlson
Clerk of Board of County Canvassers

Chairman of Board of Canvassers

PROPOSAL A

Shall the previous voted increase in the tax limitation and levy, imposed under Article IX, Sec. 6 of the Michigan Constitution, as reduced by the required millage rollback which last resulted in a levy of 3.5031 mills ($3.5031per $1000 of taxable value) upon taxable real and tangible personal property within said Township, be renewed for levy in the years 2013 through 2016 inclusive for general township operating purposes; and shall the Township levy such renewal in millage thereby raising in the first year of levy an estimated $147,840.00?

YES ◯
NO ◯

PROPOSAL B

Shall the previous voted increase in the tax limitation and levy, imposed under Article IX, Sec. 6 of the Michigan Constitution, as reduced by the required millage rollback which last resulted in a levy of 2.00 mills ($2.00 per $1,000 of taxable value) upon taxable real and tangible personal property within said Township, be renewed for levy in the years 2013 through 2016 inclusive for Fire Protection; and shall the Township levy such renewal in millage thereby raising in the first year of levy an estimated $84,405.00?

YES ◯
NO ◯

KEWEENAW COUNTY, MICHIGAN
STATEMENT OF VOTES
AUGUST 7, 2012 PRIMARY ELECTION

		SUPERVISOR		CLERK		TREASURER	
		REPUBLICAN PARTY		DEMOCRAT PARTY		REPUBLICAN PARTY	
	POLL BOOK TOTAL	Rich Probst Jr.	TOTALS	Jeane Olson	TOTALS	Ann Johnson	TOTALS
EAGLE HARBOR TWP	136	64	64	40	40	54	54

	TRUSTEES		
	REPUBLICAN PARTY		
	Connie Eddy	Richard Harrer	TOTALS
EAGLE HARBOR TWP	56	51	107

KEWEENAW COUNTY, MICHIGAN
STATEMENT OF VOTES BY PARTY
AUGUST 7, 2012 PRIMARY ELECTION

EAGLE HARBOR TOWNSHIP				
REPUBLICAN PARTY				
The whole number of votes given for the office of SUPERVISOR			6	4
was sixty-four				
and they were given for the following named persons:				
Rich Probst Jr. received sixty-four votes			6	4
TOTAL			6	4
DEMOCRAT PARTY				
The whole number of votes given for the office of CLERK				
was forty			4	0
and they were given for the following named persons:				
Jeane Olson received forty votes			4	0
TOTAL			4	0
REPUBLICAN PARTY				
The whole number of votes given for the office of TREASURER				
was fifty-four			5	4
and they were given for the following named persons:				
Ann Johnson received fifty-four votes			5	4
TOTAL			5	4
REPUBLICAN PARTY				
The whole number of votes given for the office of TRUSTEE				
was one hundred seven		1	0	7
and they were given for the following named persons:				
Connie Eddy received fifty-six			5	6
Richard Harrer received fifty-one votes			5	1
TOTAL		1	0	7

CERTIFICATION OF DETERMINATION

STATE OF MICHIGAN)
COUNTY OF KEWEENAW) SS

The Board of Canvassers of Keweenaw County having Ascertained and Canvassed the Votes of the several townships of this County, of the Primary Election, held on Tuesday, the 7th of August, 2012 and

DO HEREBY CERTIFY AND DETERMINE

That Rick Grobat, Jr having received the largest number of votes is nominated by the Republican Party for the office of Supervisor.

That Jeane Olson having received the largest number of votes is nominated by the Democratic Party for the office of Clerk.

That Ann Johnson having received the largest number of votes is nominated by the Republican Party for the office of Treasurer.

That Connie Eddy having received the largest number of votes is nominated by the Republican Party for the office of Trustee.

That Richard Tarrier having received the largest number of votes is nominated by the Republican Party for the office of Trustee.

That _____ having received the largest number of votes is nominated by the _____ Party for the office of _____.

That _____ having received the largest number of votes is nominated by the _____ Party for the office of _____.

That _____ having received the largest number of votes is nominated by the _____ Party for the office of _____.

That _____ having received the largest number of votes is nominated by the _____ Party for the office of _____.

That _____ having received the largest number of votes is nominated by the _____ Party for the office of _____.

That _____ having received the largest number of votes is nominated by the _____ Party for the office of _____.

CERTIFICATE OF DETERMINATION

STATE OF MICHIGAN,)
COUNTY OF KEWEENAW) ss

We Do Hereby Certify, that the foregoing is a correct statement of the votes given in the County of Keweenaw for the offices named in such statement and for the persons designated therein, and other matters submitted, at the August Primary Election, held August 7, 2012.

In Witness Whereof, We have hereunto set our hands and affixed the Seal of the Circuit Court for the County of Keweenaw on August 8, 2012.

(SEAL)

Kathryn Gaabo
Joan E. Heikkila BOARD OF
Laverne Kytta COUNTY
Carol L Patrick CANVASSERS

ATTEST:

Kathryn Gaabo
Clerk of Board of County Canvassers
Julie A. Carlson

STATE OF MICHIGAN,)
COUNTY OF KEWEENAW) ss

We Hereby Certify, that the foregoing is a correct transcript of the statement of the Board of County Canvassers of the County of Keweenaw of the votes given in such County for the offices named in said statement and for the persons designated therein, and other matters submitted, at the August Primary Election held on August 7, 2012, so far as it relates to the votes cast for said office, as appears from the original statement on file in the office of County Clerk.

In Witness Whereof, We have hereunto set our hands and affixed the Seal of the Circuit Court for the County of Keweenaw on August 8, 2012.

(SEAL)

Julie A. Carlson
County Clerk

Chairman of the County Board of Canvassers

KEWEENAW COUNTY, MICHIGAN
STATEMENT OF VOTES
AUGUST 7, 2012 PRIMARY ELECTION

		SUPERVISOR		CLERK		TREASURER	
		REPUBLICAN PARTY		REPUBLICAN PARTY		DEMOCRAT PARTY	
	POLL BOOK TOTAL	James R. Vivian	TOTALS	Carol Jones	TOTALS	Shari Chase	TOTALS
HOUGHTON TWP	26	16	16	18	18	6	6

	TRUSTEES		
	REPUBLICAN PARTY		
	Mary Long	Jack Treganowan	TOTALS
HOUGHTON TWP	15	14	29

CERTIFICATION OF DETERMINATION

STATE OF MICHIGAN)
COUNTY OF KEWEENAW) SS

The Board of Canvassers of Keweenaw County having Ascertained and Canvassed the Votes of the several townships of this County, of the Primary Election, held on Tuesday, the 7th of August, 2012 and

DO HEREBY CERTIFY AND DETERMINE

That James R. Vivian having received the largest number of votes is nominated by the Republican Party for the office of Supervisor.

That Carol Jones having received the largest number of votes is nominated by the Republican Party for the office of Clerk.

That Shari Chase having received the largest number of votes is nominated by the Democratic Party for the office of Treasurer.

That Mary Long having received the largest number of votes is nominated by the Republican Party for the office of Trustee.

That Jack Treganowan having received the largest number of votes is nominated by the Republican Party for the office of Trustee.

That _____ having received the largest number of votes is nominated by the _____ Party for the office of _____.

That _____ having received the largest number of votes is nominated by the _____ Party for the office of _____.

That _____ having received the largest number of votes is nominated by the _____ Party for the office of _____.

That _____ having received the largest number of votes is nominated by the _____ Party for the office of _____.

That _____ having received the largest number of votes is nominated by the _____ Party for the office of _____.

KEWEENAW COUNTY, MICHIGAN
STATEMENT OF VOTES
AUGUST 7, 2012 PRIMARY ELECTION

		SUPERVISOR		CLERK		TREASURER	
		DEMOCRAT PARTY		REPUBLICAN PARTY		DEMOCRAT PARTY	
	POLL BOOK TOTAL	Rob Middlemis-Brown	TOTALS	Adeline Schmidt	TOTALS	Marilyn V. Kastelic	TOTALS
SHERMAN TWP	26	11	11	9	9	12	12

	TRUSTEES			
	REPUBLICAN PARTY		DEMOCRAT PARTY	
	Robert Strykowski	TOTALS	Deneen Connell	TOTALS
SHERMAN TWP	10	10	9	9

KEWEENAW COUNTY, MICHIGAN
STATEMENT OF VOTES BY PARTY
AUGUST 7, 2012 PRIMARY ELECTION

SHERMAN TOWNSHIP				
DEMOCRAT PARTY				
The whole number of votes given for the office of SUPERVISOR				
was eleven			1	1
and they were given for the following named persons:				
Rob Middlemis-Brown received eleven votes			1	1
TOTAL			1	1
REPUBLICAN PARTY				
The whole number of votes given for the office of CLERK				
was nine				9
and they were given for the following named persons:				
Adeline Schmidt received nine votes				9
TOTAL				9
DEMOCRAT PARTY				
The whole number of votes given for the office of TREASURER				
was twelve			1	2
and they were given for the following named persons:				
Marilyn V. Kastelic received twelve votes			1	2
TOTAL			1	2
REPUBLICAN PARTY				
The whole number of votes given for the office of TRUSTEE				
was ten			1	0
and they were given for the following named persons:				
Robert Strykowski received ten votes			1	0
TOTAL			1	0
DEMOCRAT PARTY				
The whole number of votes given for the office of TRUSTEE				
was nine				9
and they were given for the following named persons:				
Deneen Connell received nine votes				9
TOTAL				9

CERTIFICATION OF DETERMINATION

STATE OF MICHIGAN)
COUNTY OF KEWEENAW) SS

The Board of Canvassers of Keweenaw County having Ascertained and Canvassed the Votes of the several townships of this County, of the Primary Election, held on Tuesday, the 7th of August, 2012 and

DO HEREBY CERTIFY AND DETERMINE

That Rob-Middlemis Brown having received the largest number of votes is nominated by the Democratic Party for the office of Supervisor.

That [illegible] having received the largest number of votes is nominated by the [illegible] Party for the office of [illegible].

That Marilyn V. Kastelli having received the largest number of votes is nominated by the Democratic Party for the office of Treasurer.

That Robert Strykowski having received the largest number of votes is nominated by the Republican Party for the office of Trustee.

That Deneen Connell having received the largest number of votes is nominated by the Democratic Party for the office of Trustee.

That _____ having received the largest number of votes is nominated by the _____ Party for the office of _____.

That _____ having received the largest number of votes is nominated by the _____ Party for the office of _____.

That _____ having received the largest number of votes is nominated by the _____ Party for the office of _____.

That _____ having received the largest number of votes is nominated by the _____ Party for the office of _____.

That _____ having received the largest number of votes is nominated by the _____ Party for the office of _____.

CERTIFICATE OF DETERMINATION

STATE OF MICHIGAN,)
COUNTY OF KEWEENAW) ss

We Do Hereby Certify, that the foregoing is a correct statement of the votes given in the County of Keweenaw for the offices named in such statement and for the persons designated therein, and other matters submitted, at the August Primary Election, held August 7, 2012.

In Witness Whereof, We have hereunto set our hands and affixed the Seal of the Circuit Court for the County of Keweenaw on August 8, 2012.

(SEAL)

Kathryn Goabo
Joan [illegible]
Laverne Kytta
Carol L Patrick
BOARD OF COUNTY CANVASSERS

ATTEST:

Julie A Carlson
Clerk of Board of County Canvassers

STATE OF MICHIGAN,)
COUNTY OF KEWEENAW) ss

We Hereby Certify, that the foregoing is a correct transcript of the statement of the Board of County Canvassers of the County of Keweenaw of the votes given in such County for the offices named in said statement and for the persons designated therein, and other matters submitted, at the August Primary Election held on August 7, 2012, so far as it relates to the votes cast for said office, as appears from the original statement on file in the office of County Clerk.

In Witness Whereof, We have hereunto set our hands and affixed the Seal of the Circuit Court for the County of Keweenaw on August 8, 2012.

(SEAL)

Julie A Carlson
County Clerk

Kathryn Goabo
Chairman of the County Board of Canvassers

KEWEENAW COUNTY, MICHIGAN
STATEMENT OF VOTES
AUGUST 7, 2012 PRIMARY ELECTION

		SUPERVISOR		TREASURER		TRUSTEES			
		REPUBLICAN PARTY		REPUBLICAN PARTY		REPUBLICAN PARTY		DEMOCRAT PARTY	
	POLL BOOK TOTAL	Kevin Gherna	TOTALS	Amy L. Garrow	TOTALS	Mark W. Aho	TOTALS	Victor Tanskanen	TOTALS
ALLOUEZ TWP	187	54	54	53	53	55	55	81	81

CERTIFICATION OF DETERMINATION

STATE OF MICHIGAN)
COUNTY OF KEWEENAW) SS

The Board of Canvassers of Keweenaw County having Ascertained and Canvassed the Votes of the several townships of this County, of the Primary Election, held on Tuesday, the 7th of August, 2012 and

DO HEREBY CERTIFY AND DETERMINE

That Kevin Gherna having received the largest number of votes is nominated by the Republican Party for the office of Supervisor.

That Amy L Garrow having received the largest number of votes is nominated by the Republican Party for the office of Treasurer.

That Mark W Aho having received the largest number of votes is nominated by the Republican Party for the office of Trustee.

That Victor Jandron having received the largest number of votes is nominated by the Democratic Party for the office of Trustee.

That _____ having received the largest number of votes is nominated by the _____ Party for the office of _____.

That _____ having received the largest number of votes is nominated by the _____ Party for the office of _____.

That _____ having received the largest number of votes is nominated by the _____ Party for the office of _____.

That _____ having received the largest number of votes is nominated by the _____ Party for the office of _____.

That _____ having received the largest number of votes is nominated by the _____ Party for the office of _____.

That _____ having received the largest number of votes is nominated by the _____ Party for the office of _____.

CERTIFICATE OF DETERMINATION

STATE OF MICHIGAN,)
COUNTY OF KEWEENAW) ss

We Do Hereby Certify, that the foregoing is a correct statement of the votes given in the County of Keweenaw for the offices named in such statement and for the persons designated therein, and other matters submitted, at the August Primary Election, held August 7, 2012.

In Witness Whereof, We have hereunto set our hands and affixed the Seal of the Circuit Court for the County of Keweenaw on August 8, 2012.

(SEAL)

Kathryn Gaabo
Joan E. Heikkila
Dagne Kytta
Carol L. Patrick
BOARD OF COUNTY CANVASSERS

ATTEST:

Julie A Carlson
Clerk of Board of County Canvassers

STATE OF MICHIGAN,)
COUNTY OF KEWEENAW) ss

We Hereby Certify, that the foregoing is a correct transcript of the statement of the Board of County Canvassers of the County of Keweenaw of the votes given in such County for the offices named in said statement and for the persons designated therein, and other matters submitted, at the August Primary Election held on August 7, 2012, so far as it relates to the votes cast for said office, as appears from the original statement on file in the office of County Clerk.

In Witness Whereof, We have hereunto set our hands and affixed the Seal of the Circuit Court for the County of Keweenaw on August 8, 2012.

(SEAL)

Julie A Carlson
County Clerk

Kathryn Gaabo
Chairman of the County Board of Canvassers

KEWEENAW COUNTY, MICHIGAN
STATEMENT OF VOTES BY PARTY
AUGUST 7, 2012 PRIMARY ELECTION

ALLOUEZ TOWNSHIP

REPUBLICAN PARTY				
The whole number of votes given for the office of SUPERVISOR				
was Fifty four			5	4
and they were given for the following named persons:				
Kevin Gherna received fifty four votes			5	4
TOTAL			5	4
REPUBLICAN PARTY				
The whole number of votes given for the office of TREASURER				
was fifty-three			5	3
and they were given for the following named persons:				
Amy L. Garrow received fifty three votes			5	3
TOTAL			5	3
REPUBLICAN PARTY				
The whole number of votes given for the office of TRUSTEE				
was Fifty five			5	5
and they were given for the following named persons:				
Mark W. Aho received Fifty five votes			5	5
TOTAL			5	5
DEMOCRAT PARTY				
The whole number of votes given for the office of TRUSTEE				
was eighty one			8	1
and they were given for the following named persons:				
Victor Tanskanen received eighty one votes			8	1
TOTAL			8	1

CERTIFICATION OF DETERMINATION

On the Proposition Sherman Twp. Operating "A" that yes
yes or no

received the largest number of votes and it is declared that said proposition did
did or did not

carry in said Township.

On the Proposition Sherman Twp Operating "B" that yes
yes or no

received the largest number of votes and it is declared that said proposition did
did or did not

carry in said Township.

In Witness Whereof, We have hereunto set our hands and affixed the Seal of the Circuit Court for the County of Keweenaw on August 8, 2012.

BOARD OF COUNTY CANVASSERS

ATTEST:

Clerk of Board of County Canvassers

Chairman of Board of Canvassers

PROPOSAL A

Shall the previously voted increase in the fifteen mill tax limitation and levy imposed under article IX, Sec. 6 of the Michigan Constitution on general ad valorem taxes within Sherman Township be renewed at 3.0000 mills ($3.00 per $1000 of taxable value) for the period of 2013 through 2016 inclusive, for general township operating purposes and shall the Township levy such renewal in millage for said purpose, thereby raising in the first year an estimated $14,845?

YES ◯

NO ◯

PROPOSAL B

Shall the previously voted increase in the fifteen mill tax limitation and levy imposed under Article IX, Sec. 6 of the Michigan Constitution on general ad valorem taxes within Sherman Township be renewed at 1.8958 mills ($1.89 per $1000 of taxable value) for the period of 2013 through 2016 inclusive for general township operating purposes and shall the Township levy such renewal in millage for said purposes thereby raising in the first year an estimated $9,381?

YES ◯

NO ◯

KEWEENAW COUNTY, MICHIGAN
STATEMENT OF VOTES
AUGUST 7, 2012 PRIMARY ELECTION

SHERMAN TOWNSHIP PROPOSAL A					
The whole number of votes cast on Proposal A-General Twp Operating					
was twenty-one				2	1
and they were cast as follows:					
YES received seventeen	votes			1	7
NO received four	votes				4

SHERMAN TOWNSHIP PROPOSAL B					
The whole number of votes cast on Proposal B-General Twp Operating					
was twenty-one				2	1
and they were cast as follows:					
YES received sixteen	votes			1	6
NO received five	votes				5

KEWEENAW COUNTY, MICHIGAN
STATEMENT OF VOTES
AUGUST 7, 2012 PRIMARY ELECTION

	SHERMAN TWP OPERATING "A"			SHERMAN TWP OPERATING "B"		
	YES	NO	TOTALS	YES	NO	TOTALS
SHERMAN	17	4	21	16	5	21
TOTALS	17	4	21	16	5	21

CERTIFICATE OF DETERMINATION

STATE OF MICHIGAN,)
COUNTY OF KEWEENAW) ss

We Do Hereby Certify, that the foregoing is a correct statement of the votes given in the County of Keweenaw for the offices named in such statement and for the persons designated therein, and other matters submitted, at the August Primary Election, held August 7, 2012.

In Witness Whereof, We have hereunto set our hands and affixed the Seal of the Circuit Court for the County of Keweenaw on August 8, 2012.

(SEAL)

Kathryn Gaabo
Joan E. DeAbils
Lorene Kyzta
Carol L Patrick
BOARD OF COUNTY CANVASSERS

ATTEST:

Julie A Carlson
Clerk of Board of County Canvassers

STATE OF MICHIGAN,)
COUNTY OF KEWEENAW) ss

We Hereby Certify, that the foregoing is a correct transcript of the statement of the Board of County Canvassers of the County of Keweenaw of the votes given in such County for the offices named in said statement and for the persons designated therein, and other matters submitted, at the August Primary Election held on August 7, 2012, so far as it relates to the votes cast for said office, as appears from the original statement on file in the office of County Clerk.

In Witness Whereof, We have hereunto set our hands and affixed the Seal of the Circuit Court for the County of Keweenaw on August 8, 2012.

(SEAL)

Julie A Carlson
County Clerk

Kathryn Gaabo
Chairman of the County Board of Canvassers

KEWEENAW COUNTY, MICHIGAN
STATEMENT OF VOTES BY PARTY
AUGUST 7, 2012 PRIMARY ELECTION

HOUGHTON TOWNSHIP				
REPUBLICAN PARTY				
The whole number of votes given for the office of SUPERVISOR				
was sixteen			1	6
and they were given for the following named persons:				
James R. Vivian received sixteen votes			1	6
TOTAL			1	6
REPUBLICAN PARTY				
The whole number of votes given for the office of CLERK				
was eighteen			1	8
and they were given for the following named persons:				
Carol Jones received eighteen votes			1	8
TOTAL			1	8
DEMOCRAT PARTY				
The whole number of votes given for the office of TREASURER				
was six				6
and they were given for the following named persons:				
Shari Chase received six votes				6
TOTAL				6
REPUBLICAN PARTY				
The whole number of votes given for the office of TRUSTEE				
was twenty-nine			2	9
and they were given for the following named persons:				
Mary Long received fifteen votes			1	5
Jack Treganowan received fourteen votes			1	4
TOTAL			2	9

CERTIFICATION OF DETERMINATION

On the Proposition Eagle Harbor Twsp Operating that yes
yes or no

received the largest number of votes and it is declared that said proposition did
did or did not

carry in said Township.

On the Proposition _____ that _____
yes or no

received the largest number of votes and it is declared that said proposition _____
did or did not

carry in said Township.

In Witness Whereof, We have hereunto set our hands and affixed the Seal of the Circuit Court for the County of Keweenaw on August 8, 2012.

Joan E Hiltshila
Kathryn Gaabo
LaDeene Kytta
Carol Patrick
BOARD OF COUNTY CANVASSERS

ATTEST:

Julie A Carlson
Clerk of Board of County Canvassers

Kathryn Gaabo
Chairman of Board of Canvassers

TOWNSHIP

OPERATING MILLAGE PROPOSAL

Shall the expired previous voted increases in the tax limitations imposed under Article IX, Sec. 6 of the Michigan Constitution in Eagle Harbor Township, of 3 mills ($3 per $l,000 of taxable value), reduced to 2.9274 mills ($2.9274 per $1,000 of taxable value) by the required millage rollbacks, be renewed at and increased up to the original voted 3 mills ($3 per $1,000 of taxable value) and levied for 4 years, 2012 through 2015 inclusive, for general township operating, raising an estimated $118,492 in the first year the millage is levied.

YES ◯

NO ◯

KEWEENAW COUNTY, MICHIGAN
STATEMENT OF VOTES
AUGUST 7, 2012 PRIMARY ELECTION

EAGLE HARBOR TOWNSHIP PROPOSAL					
The whole number of votes cast on Twp Operating Proposal			1	1	8
was one hundred eighteen					
and they were cast as follows:					
YES received sixty-five votes				6	5
NO received fifty-three votes				5	3

KEWEENAW COUNTY, MICHIGAN
STATEMENT OF VOTES
AUGUST 7, 2012 PRIMARY ELECTION

	EAGLE HARBOR TWP OPERATING		
	YES	NO	TOTALS
EAGLE HARBOR	65	53	118
TOTALS	65	53	118

CERTIFICATE OF DETERMINATION

STATE OF MICHIGAN,)
COUNTY OF KEWEENAW) ss

We Do Hereby Certify, that the foregoing is a correct statement of the votes given in the County of Keweenaw for the offices named in such statement and for the persons designated therein, and other matters submitted, at the August Primary Election, held August 7, 2012.

In Witness Whereof, We have hereunto set our hands and affixed the Seal of the Circuit Court for the County of Keweenaw on August 8, 2012.

(SEAL)

Kathryn Gaabo
Joan E Heikkila
Lavinne Kytta
Carol Patrick
BOARD OF COUNTY CANVASSERS

ATTEST:

Julie A Carlson
Clerk of Board of County Canvassers

STATE OF MICHIGAN,)
COUNTY OF KEWEENAW) ss

We Hereby Certify, that the foregoing is a correct transcript of the statement of the Board of County Canvassers of the County of Keweenaw of the votes given in such County for the offices named in said statement and for the persons designated therein, and other matters submitted, at the August Primary Election held on August 7, 2012, so far as it relates to the votes cast for said office, as appears from the original statement on file in the office of County Clerk.

In Witness Whereof, We have hereunto set our hands and affixed the Seal of the Circuit Court for the County of Keweenaw on August 8, 2012.

(SEAL)

Julie A Carlson
County Clerk

Chairman of the County Board of Canvassers

CERTIFICATION OF DETERMINATION

STATE OF MICHIGAN)
COUNTY OF KEWEENAW) SS

The Board of Canvassers of Keweenaw County having Ascertained and Canvassed the Votes of the several townships of this County, of the Primary Election, held on Tuesday, the 7th of August, 2012 and

DO HEREBY CERTIFY AND DETERMINE

That Ken Stigers having received the largest number of votes is nominated by the Republican Party for the office of Supervisor.

That Alexander Protyel having received the largest number of votes is nominated by the Democratic Party for the office of Supervisor.

That Kelly Coltas having received the largest number of votes is nominated by the Democratic Party for the office of Clerk.

That Karen Karl having received the largest number of votes is nominated by the Republican Party for the office of Treasurer.

That Ned L. Hrwatschek having received the largest number of votes is nominated by the Republican Party for the office of Trustee.

That Art Davis having received the largest number of votes is nominated by the Democratic Party for the office of Trustee.

That _____ having received the largest number of votes is nominated by the _____ Party for the office of _____.

That _____ having received the largest number of votes is nominated by the _____ Party for the office of _____.

That _____ having received the largest number of votes is nominated by the _____ Party for the office of _____.

That _____ having received the largest number of votes is nominated by the _____ Party for the office of _____.

KEWEENAW COUNTY, MICHIGAN
STATEMENT OF VOTES BY PARTY
AUGUST 7, 2012 PRIMARY ELECTION

DEMOCRAT PARTY				
The whole number of votes given for the office of TRUSTEE				
was thirty-six			36	
and they were given for the following named persons:				
Art Davis received thirty-six votes			36	
TOTAL			36	

KEWEENAW COUNTY, MICHIGAN
STATEMENT OF VOTES
AUGUST 7, 2012 PRIMARY ELECTION

	GRANT TWP OPERATING "A"			GRANT TWP FIRE PROTECTION "B"		
	YES	NO	TOTALS	YES	NO	TOTALS
GRANT	42	23	65	49	17	66
TOTALS	42	23	65	49	17	66

CERTIFICATION OF DETERMINATION

On the Proposition County Proposal A that yes (yes) or no

received the largest number of votes and it is declared that said proposition did (did) or did not

carry in said County.

On the Proposition _____ that _____ yes or no

received the largest number of votes and it is declared that said proposition _____ did or did not

carry in said County.

In Witness Whereof, We have hereunto set our hands and affixed the Seal of the Circuit Court for the County of Keweenaw on Aug 8, 2012.

Kathryn Gaabo
Joan B Heikkila
Jo Anne Keytta
Carol L Patrick
BOARD OF COUNTY CANVASSERS

ATTEST:

Julie A Carlson
Clerk of Board of County Canvassers

Kathryn Gaabo
Chairman of Board of Canvassers

COUNTY

PROPOSAL A

Shall the fifteen mill tax limitation on general ad valorem taxes within the County of Keweenaw, Michigan, be increased for said County by .5 mill ($.50 per $1,000 of taxable value) for the years 2012 through 2015 inclusive for Courthouse/Jail buildings and grounds improvements, which increase will raise in the first year an estimated $64,633.10?

YES ◯

NO ◯

CERTIFICATION OF DETERMINATION

STATE OF MICHIGAN)
COUNTY OF KEWEENAW) SS

The Board of Canvassers of Keweenaw County having Ascertained and Canvassed the Votes of the several townships of this County, of the Primary Election, held on Tuesday, the 7th of August, 2012 and

DO HEREBY CERTIFY AND DETERMINE

That Donna L. Jaaskelainen having received the largest number of votes is nominated by the Democratic Party for the office of Prosecuting Attorney.

That Ronald Lahti having received the largest number of votes is nominated by the Democratic Party for the office of Sheriff.

That Julie Carlson having received the largest number of votes is nominated by the Democratic Party for the office of Clerk/Register of Deeds.

That Geri Hall having received the largest number of votes is nominated by the Democratic Party for the office of Treasurer.

That James R Kaura having received the largest number of votes is nominated by the Democratic Party for the office of Mine Inspector.

That John G Karvonen having received the largest number of votes is nominated by the Republican Party for the office of County Road Com 6 yr term

That Ernest J Mooney having received the largest number of votes is nominated by the Democratic Party for the office of County Road Com 6 yr. term

That Gordon J Jaaskelainen having received the largest number of votes is nominated by the Democratic Party for the office of Road Com - partial term

That Don Keith having received the largest number of votes is nominated by the Republican Party for the office of Co. Comm. Dist 1.

That Donald R Pike having received the largest number of votes is nominated by the Democratic Party for the office of Co. Comm. Dist 1.

KEWEENAW COUNTY, MICHIGAN
STATEMENT OF VOTES BY PARTY
AUGUST 7, 2012 PRIMARY ELECTION

REPUBLICAN PARTY				
The whole number of votes given for the office of COUNTY COMMISSIONER DIST 1				
was Eighty six			8	6
and they were given for the following named persons:				
Don Keith received Eighty six votes			8	6
TOTAL			8	6
DEMOCRAT PARTY				
The whole number of votes given for the office of COUNTY COMMISSIONER DIST 1				
was Sixty one			6	1
and they were given for the following named persons:				
Donald R. Piche received Sixty one votes			6	1
TOTAL			6	1
REPUBLICAN PARTY				
The whole number of votes given for the office of COUNTY COMMISSIONER DIST 3				
was Eighteen			1	8
and they were given for the following named persons:				
Del Rajala received Eighteen votes			1	8
TOTAL			1	8
DEMOCRAT PARTY				
The whole number of votes given for the office of COUNTY COMMISSIONER DIST 4				
was Thirty two			3	2
and they were given for the following named persons:				
Frank W. Stubenrauch received Thirty two votes			3	2
TOTAL			3	2
DEMOCRAT PARTY				
The whole number of votes given for the office of COUNTY COMMISSIONER DIST 5				
was Twenty two			2	2
and they were given for the following named persons:				
Randy L. Eckloff received Twenty two votes			2	2
TOTAL			2	2

KEWEENAW COUNTY, MICHIGAN
STATEMENT OF VOTES BY PARTY
AUGUST 7, 2012 PRIMARY ELECTION

REPUBLICAN PARTY				
The whole number of votes given for the office of STATE REP IN 110TH DIST				
was One hundred seventy eight		1	7	8
and they were given for the following named persons:				
Matt E. Huuki received One hundred seventy eight votes		1	7	8
TOTAL		1	7	8
DEMOCRAT PARTY				
The whole number of votes given for the office of STATE REP IN 110TH DIST				
was One hundred ninety six		1	9	6
and they were given for the following named persons:				
Scott Dianda received One hundred seventy three votes		1	7	3
William D. Lucius received Twenty three votes			2	3
TOTAL		1	9	6
DEMOCRAT PARTY				
The whole number of votes given for the office of PROSECUTING ATTORNEY				
was One hundred sixty three		1	6	3
and they were given for the following named persons:				
Donna L. Jaaskelainen received One hundred sixty three votes		1	6	3
TOTAL		1	6	3
DEMOCRAT PARTY				
The whole number of votes given for the office of SHERIFF				
was Two hundred five		2	0	5
and they were given for the following named persons:				
Ronald Lahti received Two hundred five votes		2	0	5
TOTAL		2	0	5
DEMOCRAT PARTY				
The whole number of votes given for the office of CLERK/REG OF DEEDS				
was One hundred ninety three		1	9	3
and they were given for the following named persons:				
Julie Carlson received One hundred ninety three votes		1	9	3
TOTAL		1	9	3

KEWEENAW COUNTY, MICHIGAN
STATEMENT OF VOTES
AUGUST 7, 2012 PRIMARY ELECTION

	COUNTY PROPOSAL A		
TOWNSHIPS	YES	NO	**TOTALS**
ALLOUEZ	92	51	143
EAGLE HARBOR	70	49	119
GRANT	41	26	67
HOUGHTON	19	6	25
SHERMAN	14	7	21
TOTALS	236	139	375

KEWEENAW COUNTY, MICHIGAN
STATEMENT OF VOTES
AUGUST 7, 2012 PRIMARY ELECTION

	COUNTY COMMISSIONER DISTRICT 4			
	REPUBLICAN PARTY		DEMOCRATIC PARTY	
TOWNSHIPS		TOTALS	Frank Stubenrauch	TOTALS
ALLOUEZ			32	32
TOTALS			32	32

KEWEENAW COUNTY, MICHIGAN
STATEMENT OF VOTES
AUGUST 7, 2012 PRIMARY ELECTION

	COUNTY COMMISSIONER DISTRICT 1			
	REPUBLICAN PARTY		DEMOCRATIC PARTY	
TOWNSHIPS	Don Keith	TOTALS	Donald R. Piche	TOTALS
EAGLE HARBOR	65	65	35	35
GRANT	21	21	26	26
TOTALS	86	86	61	61

KEWEENAW COUNTY, MICHIGAN
STATEMENT OF VOTES
AUGUST 7, 2012 PRIMARY ELECTION

	COUNTY ROAD COMMISSIONER-6 YEAR TERM			
TOWNSHIPS	John G. Karvonen	TOTALS	Ernest J. Mooney	TOTALS
ALLOUEZ	38	38	75	75
EAGLE HARBOR	48	48	34	34
GRANT	22	22	22	22
HOUGHTON	17	17	4	4
SHERMAN	6	6	12	12
TOTALS	131	131	147	147

KEWEENAW COUNTY, MICHIGAN
STATEMENT OF VOTES
AUGUST 7, 2012 PRIMARY ELECTION

	TREASURER			
	REPUBLICAN PARTY		DEMOCRATIC PARTY	
TOWNSHIPS		TOTALS	Geri Hall	TOTALS
ALLOUEZ			91	91
EAGLE HARBOR			37	37
GRANT			37	37
HOUGHTON			6	6
SHERMAN			14	14
TOTALS			185	185

KEWEENAW COUNTY, MICHIGAN
STATEMENT OF VOTES
AUGUST 7, 2012 PRIMARY ELECTION

	SHERIFF			
	REPUBLICAN PARTY		DEMOCRATIC PARTY	
TOWNSHIPS		TOTALS	Ronald Lahti	TOTALS
ALLOUEZ			102	102
EAGLE HARBOR			44	44
GRANT			40	40
HOUGHTON			6	6
SHERMAN			13	13
TOTALS			205	205

KEWEENAW COUNTY, MICHIGAN
STATEMENT OF VOTES
AUGUST 7, 2012 PRIMARY ELECTION

	STATE REPRESENTATIVE 110TH DISTRICT				
	REPUBLICAN PARTY		DEMOCRAT PARTY		
TOWNSHIPS	Matt E. Huuki	TOTALS	Scott Dianda	William D. Lucius	TOTALS
ALLOUEZ	59	59	87	12	99
EAGLE HARBOR	61	61	40	5	45
GRANT	30	30	29	5	34
HOUGHTON	19	19	4	1	5
SHERMAN	9	9	13	0	13
TOTALS	178	178	173	23	196

KEWEENAW COUNTY, MICHIGAN
STATEMENT OF VOTES
AUGUST 7, 2012 PRIMARY ELECTION

		UNITED STATES SENATOR						
		REPUBLICAN PARTY					DEMOCRATIC PARTY	
TOWNSHIPS	POLL BOOK TOTALS	Clark Durant	Gary Glenn	Randy Hekman	Pete Hoekstra	TOTALS	Debbie Stabenow	TOTALS
ALLOUEZ	187	6	2	2	49	59	85	85
EAGLE HARBOR	136	6	15	3	47	71	45	45
GRANT	80	7	2	3	18	30	35	35
HOUGHTON	26	2	0	1	14	17	5	5
SHERMAN	26	4	1	1	2	8	12	12
TOTALS	455	25	20	10	130	185	182	182

Lake_Aug2012_E

August 7, 2012

Precinct Report

Lake County

Official

BUREAU OF ELECTIONS
MI DEPT OF STATE

2012 AUG 20 AM 11:03

Chase Township Precinct 1

Registration & Turnout			813
Election Day Turnout		241	29.64%
Manual Entry Turnout		0	0.00%
County Clerk Turnout		0	0.00%
	Total...	**241**	**29.64%**
REP - UNITED STATES SENATOR			(Final)
Clark Durant		44	40.37%
Gary Glenn		7	6.42%
Randy Hekman		10	9.17%
Pete Hoekstra		48	44.04%
Write-In		0	0.00%
	Total...	**109**	**0.00%**
REP - REPRESENTATIVE IN CONGRESS-2ND DISTRICT			(Final)
Bill Huizenga		95	98.96%
Write-In		1	1.04%
	Total...	**96**	**100.00%**
REP - REPRESENTATIVE IN LEGISLATURE 100TH DISTRICT			(Final)
Jon Bumstead		75	75.00%
Stewart Sanders		25	25.00%
Write-In		0	0.00%
	Total...	**100**	**0.00%**
REP - PROSECUTING ATTORNEY			(Final)
Craig R. Cooper		65	68.42%
Douglas E. Stevenson		29	30.53%
Write-In		1	1.05%
	Total...	**95**	**100.00%**
REP - COUNTY SHERRIFF			(Final)
Mike Dermyer		**89**	**100.00%**
Write-In		0	0.00%
	Total...	**89**	**0.00%**
REP - COUNTY CLERK/REGISTER			(Final)
Write-In		**2**	**100.00%**
	Total...	**2**	**100.00%**
REP - COUNTY TREASURER			(Final)
Write-In		**2**	**100.00%**
	Total...	**2**	**100.00%**
REP - COUNTY ROAD COMMISSIONER			(Final)
Rick Haslock		44	44.00%
Richard Runnels		56	56.00%
Write-In		0	0.00%
	Total...	**100**	**0.00%**
REP - COUNTY SURVEYOR			(Final)
Patrick N. Johnson		87	98.86%
Write-In		1	1.14%
	Total...	**88**	**100.00%**
REP - COUNTY COMMISSIONER 2ND DISTRICT-2 YEAR			(Final)
Howard Lodholtz		**99**	**100.00%**
Write-In		0	0.00%
	Total...	**99**	**0.00%**
REP - CHASE TWP SUPERVISOR			(Final)
Kenneth D. Shoemaker		86	97.73%

Lake_Aug2012_E

August 7, 2012

Precinct Report

Lake County

Official

BUREAU OF ELECTIONS
MI DEPT OF STATE

2012 AUG 20 AM 11:03

Chase Township Precinct 1

Registration & Turnout			813
Election Day Turnout		241	29.64%
Manual Entry Turnout		0	0.00%
County Clerk Turnout		0	0.00%
	Total...	**241**	**29.64%**

REP - UNITED STATES SENATOR			(Final)
Clark Durant		44	40.37%
Gary Glenn		7	6.42%
Randy Hekman		10	9.17%
Pete Hoekstra		48	44.04%
Write-In		0	0.00%
	Total...	**109**	**0.00%**

REP - REPRESENTATIVE IN CONGRESS-2ND DISTRICT			(Final)
Bill Huizenga		95	98.96%
Write-In		1	1.04%
	Total...	**96**	**100.00%**

REP - REPRESENTATIVE IN LEGISLATURE 100TH DISTRICT			(Final)
Jon Bumstead		75	75.00%
Stewart Sanders		25	25.00%
Write-In		0	0.00%
	Total...	**100**	**0.00%**

REP - PROSECUTING ATTORNEY			(Final)
Craig R. Cooper		65	68.42%
Douglas E. Stevenson		29	30.53%
Write-In		1	1.05%
	Total...	**95**	**100.00%**

REP - COUNTY SHERRIFF			(Final)
Mike Dermyer		**89**	**100.00%**
Write-In		0	0.00%
	Total...	**89**	**0.00%**

REP - COUNTY CLERK/REGISTER			(Final)
Write-In		**2**	**100.00%**
	Total...	**2**	**100.00%**

REP - COUNTY TREASURER			(Final)
Write-In		**2**	**100.00%**
	Total...	**2**	**100.00%**

REP - COUNTY ROAD COMMISSIONER			(Final)
Rick Haslock		44	44.00%
Richard Runnels		56	56.00%
Write-In		0	0.00%
	Total...	**100**	**0.00%**

REP - COUNTY SURVEYOR			(Final)
Patrick N. Johnson		87	98.86%
Write-In		1	1.14%
	Total...	**88**	**100.00%**

REP - COUNTY COMMISSIONER 2ND DISTRICT-2 YEAR			(Final)
Howard Lodholtz		**99**	**100.00%**
Write-In		0	0.00%
	Total...	**99**	**0.00%**

REP - CHASE TWP SUPERVISOR			(Final)
Kenneth D. Shoemaker		86	97.73%

Chase Township Precinct 1

REP - CHASE TWP SUPERVISOR			(Final)
Write-In		2	2.27%
	Total...	88	100.00%

REP - CHASE TWP CLERK			(Final)
Write-In		0	0.00%
	Total...	0	0.00%

REP - CHASE TWP TREASURER			(Final)
Ronda J. Wallace		102	99.03%
Write-In		1	0.97%
	Total...	103	100.00%

REP - CHASE TWP TRUSTEE			(Final)
Amy Patterson		85	97.70%
Write-In		2	2.30%
	Total...	87	100.00%

REP - CHASE TOWNSHIP DELEGATE - REP			(Final)
Andrea Swartz		82	98.80%
Write-In		1	1.20%
	Total...	83	100.00%

DEM - UNITED STATES SENATOR			(Final)
Debbie Stabenow		68	95.77%
Write-In		3	4.23%
	Total...	71	100.00%

DEM - REPRESENTATIVE IN CONGRESS-2ND DISTRICT			(Final)
Write-In		6	100.00%
	Total...	6	100.00%

DEM - REPRESENTATIVE IN LEGISLATURE 100TH DISTRICT			(Final)
Ida DeHaas		62	98.41%
Write-In		1	1.59%
	Total...	63	100.00%

DEM - PROSECUTING ATTORNEY			(Final)
Write-In		4	100.00%
	Total...	4	100.00%

DEM - COUNTY SHERRIFF			(Final)
Bruce L. Austin		35	32.71%
Bob Hilts		72	67.29%
Write-In		0	0.00%
	Total...	107	0.00%

DEM - COUNTY CLERK/REGISTER			(Final)
Shelly Myers		79	98.75%
Write-In		1	1.25%
	Total...	80	100.00%

DEM - COUNTY TREASURER			(Final)
Brenda L. Kutchinski		75	98.68%
Write-In		1	1.32%
	Total...	76	100.00%

DEM - COUNTY ROAD COMMISSIONER			(Final)
William H. Atkinson		67	97.10%
Write-In		2	2.90%
	Total...	69	100.00%

Chase Township Precinct 1

DEM - COUNTY SURVEYOR			(Final)
Write-In		4	100.00%
	Total...	4	100.00%

DEM - COUNTY COMMISSIONER 2ND DISTRICT-2 YEAR			(Final)
Colleen M. Carrington		42	44.68%
Nicolette McClure		50	53.19%
Write-In		2	2.13%
	Total...	94	100.00%

DEM - CHASE TWP SUPERVISOR			(Final)
Debora Berry		64	96.97%
Write-In		2	3.03%
	Total...	66	100.00%

DEM - CHASE TWP CLERK			(Final)
Katie Robinson		55	46.22%
Connie Shoemaker		64	53.78%
Write-In		0	0.00%
	Total...	119	0.00%

DEM - CHASE TWP TREASURER			(Final)
Write-In		2	100.00%
	Total...	2	100.00%

DEM - CHASE TWP TRUSTEE			(Final)
Daniel G. Kadwell		55	30.22%
Sheila Kaminski		60	32.97%
Phillip Lodholtz		66	36.26%
Write-In		1	0.55%
	Total...	182	100.00%

DEM - CHASE TOWNSHIP DELEGATE - DEM			(Final)
Ida I. DeHaas		34	20.12%
Phillip Lodholtz		64	37.87%
Dave Randall		70	41.42%
Write-In		1	0.59%
	Total...	169	100.00%

County 911 Proposal			(Final)
YES		114	54.81%
NO		94	45.19%
	Total...	208	100.00%

County Transportation Millage			(Final)
YES		97	46.41%
NO		112	53.59%
	Total...	209	100.00%

Cherry Valley Township Precinct 2

Registration & Turnout			382
Election Day Turnout		106	27.75%
Manual Entry Turnout		0	0.00%
County Clerk Turnout		0	0.00%
	Total...	106	27.75%

REP - UNITED STATES SENATOR			(Final)
Clark Durant		14	37.84%
Gary Glenn		0	0.00%
Randy Hekman		0	0.00%
Pete Hoekstra		23	62.16%

Cherry Valley Township Precinct 2

REP - UNITED STATES SENATOR			(Final)
Write-In		0	0.00%
	Total...	37	0.00%
REP - REPRESENTATIVE IN CONGRESS-2ND DISTRICT			(Final)
Bill Huizenga		37	100.00%
Write-In		0	0.00%
	Total...	37	0.00%
REP - REPRESENTATIVE IN LEGISLATURE 100TH DISTRICT			(Final)
Jon Bumstead		24	72.73%
Stewart Sanders		9	27.27%
Write-In		0	0.00%
	Total...	33	0.00%
REP - PROSECUTING ATTORNEY			(Final)
Craig R. Cooper		21	61.76%
Douglas E. Stevenson		13	38.24%
Write-In		0	0.00%
	Total...	34	0.00%
REP - COUNTY SHERRIFF			(Final)
Mike Dermyer		37	100.00%
Write-In		0	0.00%
	Total...	37	0.00%
REP - COUNTY CLERK/REGISTER			(Final)
Write-In		3	100.00%
	Total...	3	100.00%
REP - COUNTY TREASURER			(Final)
Write-In		3	100.00%
	Total...	3	100.00%
REP - COUNTY ROAD COMMISSIONER			(Final)
Rick Haslock		27	69.23%
Richard Runnels		12	30.77%
Write-In		0	0.00%
	Total...	39	0.00%
REP - COUNTY SURVEYOR			(Final)
Patrick N. Johnson		26	100.00%
Write-In		0	0.00%
	Total...	26	0.00%
REP - COUNTY COMMISSIONER 1ST DISTRICT-2 YEAR			(Final)
Dan DuBreuil		30	100.00%
Write-In		0	0.00%
	Total...	30	0.00%
REP - CHERRY VALLEY TWP SUPERVISOR			(Final)
Write-In		2	100.00%
	Total...	2	100.00%
REP - CHERRY VALLEY TWP CLERK			(Final)
Write-In		2	100.00%
	Total...	2	100.00%
REP - CHERRY VALLEY TWP TREASURER			(Final)
Write-In		2	100.00%
	Total...	2	100.00%

Cherry Valley Township Precinct 2

REP - CHERRY VALLEY TWP TRUSTEE		(Final)
Write-In	4	100.00%
Total...	4	100.00%

REP - CHERRY VALLEY TWP DELEGATE - REP		(Final)
Write-In	1	100.00%
Total...	1	100.00%

DEM - UNITED STATES SENATOR		(Final)
Debbie Stabenow	41	100.00%
Write-In	0	0.00%
Total...	41	0.00%

DEM - REPRESENTATIVE IN CONGRESS-2ND DISTRICT		(Final)
Write-In	7	100.00%
Total...	7	100.00%

DEM - REPRESENTATIVE IN LEGISLATURE 100TH DISTRICT		(Final)
Ida DeHaas	35	100.00%
Write-In	0	0.00%
Total...	35	0.00%

DEM - PROSECUTING ATTORNEY		(Final)
Write-In	5	100.00%
Total...	5	100.00%

DEM - COUNTY SHERRIFF		(Final)
Bruce L. Austin	10	20.83%
Bob Hilts	38	79.17%
Write-In	0	0.00%
Total...	48	0.00%

DEM - COUNTY CLERK/REGISTER		(Final)
Shelly Myers	40	100.00%
Write-In	0	0.00%
Total...	40	0.00%

DEM - COUNTY TREASURER		(Final)
Brenda L. Kutchinski	40	100.00%
Write-In	0	0.00%
Total...	40	0.00%

DEM - COUNTY ROAD COMMISSIONER		(Final)
William H. Atkinson	42	100.00%
Write-In	0	0.00%
Total...	42	0.00%

DEM - COUNTY SURVEYOR		(Final)
Write-In	5	100.00%
Total...	5	100.00%

DEM - COUNTY COMMISSIONER 1ST DISTRICT-2 YEAR		(Final)
Sandy Clarke	38	100.00%
Write-In	0	0.00%
Total...	38	0.00%

DEM - CHERRY VALLEY TWP SUPERVISOR		(Final)
Dennis J. Burrick	41	100.00%
Write-In	0	0.00%
Total...	41	0.00%

DEM - CHERRY VALLEY TWP CLERK		(Final)
George C. Supernois	41	100.00%

Cherry Valley Township Precinct 2

DEM - CHERRY VALLEY TWP CLERK			(Final)
Write-In		0	0.00%
	Total...	41	0.00%

DEM - CHERRY VALLEY TWP TREASURER			(Final)
Lori A. Jeffrey		41	100.00%
Write-In		0	0.00%
	Total...	41	0.00%

DEM - CHERRY VALLEY TWP TRUSTEE			(Final)
Ora Anderson		25	44.64%
Connie D. Avery		31	55.36%
Write-In		0	0.00%
	Total...	56	0.00%

DEM - CHERRY VALLEY TWP DELEGATE - DEM			(Final)
John L. Barnette		25	45.45%
Laura VanVleet		30	54.55%
Write-In		0	0.00%
	Total...	55	0.00%

County 911 Proposal			(Final)
YES		77	77.78%
NO		22	22.22%
	Total...	99	100.00%

County Transportation Millage			(Final)
YES		69	71.13%
NO		28	28.87%
	Total...	97	100.00%

Cherry Valley Township Proposal			(Final)
YES		71	71.72%
NO		28	28.28%
	Total...	99	100.00%

Dover Township Precinct 3

Registration & Turnout			313
Election Day Turnout		90	28.75%
Manual Entry Turnout		0	0.00%
County Clerk Turnout		0	0.00%
	Total...	90	28.75%

REP - UNITED STATES SENATOR			(Final)
Clark Durant		14	31.82%
Gary Glenn		3	6.82%
Randy Hekman		6	13.64%
Pete Hoekstra		21	47.73%
Write-In		0	0.00%
	Total...	44	0.00%

REP - REPRESENTATIVE IN CONGRESS-2ND DISTRICT			(Final)
Bill Huizenga		35	100.00%
Write-In		0	0.00%
	Total...	35	0.00%

REP - REPRESENTATIVE IN LEGISLATURE 100TH DISTRICT			(Final)
Jon Bumstead		30	71.43%
Stewart Sanders		12	28.57%

Dover Township Precinct 3

REP - REPRESENTATIVE IN LEGISLATURE 100TH DISTRICT			(Final)
Write-In		0	0.00%
	Total...	42	0.00%

REP - PROSECUTING ATTORNEY			(Final)
Craig R. Cooper		15	40.54%
Douglas E. Stevenson		22	59.46%
Write-In		0	0.00%
	Total...	37	0.00%

REP - COUNTY SHERRIFF			(Final)
Mike Dermyer		39	100.00%
Write-In		0	0.00%
	Total...	39	0.00%

REP - COUNTY CLERK/REGISTER			(Final)
Write-In		0	0.00%
	Total...	0	0.00%

REP - COUNTY TREASURER			(Final)
Write-In		1	100.00%
	Total...	1	100.00%

REP - COUNTY ROAD COMMISSIONER			(Final)
Rick Haslock		23	56.10%
Richard Runnels		18	43.90%
Write-In		0	0.00%
	Total...	41	0.00%

REP - COUNTY SURVEYOR			(Final)
Patrick N. Johnson		30	100.00%
Write-In		0	0.00%
	Total...	30	0.00%

REP - COUNTY COMMISSIONER 4TH DISTRICT-2 YEAR			(Final)
Write-In		1	100.00%
	Total...	1	100.00%

REP - DOVER TOWNSHIP SUPERVISOR			(Final)
Write-In		0	0.00%
	Total...	0	0.00%

REP - DOVER TOWNSHIP CLERK			(Final)
Write-In		0	0.00%
	Total...	0	0.00%

REP - DOVER TOWNSHIP TREASURER			(Final)
Crystal L. Jurik		33	100.00%
Write-In		0	0.00%
	Total...	33	0.00%

REP - DOVER TOWNSHIP TRUSTEE			(Final)
Addie Choponis		30	96.77%
Write-In		1	3.23%
	Total...	31	100.00%

REP - DOVER TOWNSHIP DELEGATE - REP			(Final)
Write-In		1	100.00%
	Total...	1	100.00%

DEM - UNITED STATES SENATOR			(Final)
Debbie Stabenow		35	100.00%

Dover Township Precinct 3

DEM - UNITED STATES SENATOR			(Final)
Write-In		0	0.00%
	Total...	35	0.00%

DEM - REPRESENTATIVE IN CONGRESS-2ND DISTRICT			(Final)
Write-In		**5**	**100.00%**
	Total...	**5**	**100.00%**

DEM - REPRESENTATIVE IN LEGISLATURE 100TH DISTRICT			(Final)
Ida DeHaas		31	96.88%
Write-In		1	3.13%
	Total...	32	100.00%

DEM - PROSECUTING ATTORNEY			(Final)
Write-In		**5**	**100.00%**
	Total...	**5**	**100.00%**

DEM - COUNTY SHERRIFF			(Final)
Bruce L. Austin		9	22.50%
Bob Hilts		31	77.50%
Write-In		0	0.00%
	Total...	40	0.00%

DEM - COUNTY CLERK/REGISTER			(Final)
Shelly Myers		**38**	**100.00%**
Write-In		0	0.00%
	Total...	38	0.00%

DEM - COUNTY TREASURER			(Final)
Brenda L. Kutchinski		**36**	**100.00%**
Write-In		0	0.00%
	Total...	36	0.00%

DEM - COUNTY ROAD COMMISSIONER			(Final)
William H. Atkinson		**39**	**100.00%**
Write-In		0	0.00%
	Total...	39	0.00%

DEM - COUNTY SURVEYOR			(Final)
Write-In		**4**	**100.00%**
	Total...	**4**	**100.00%**

DEM - COUNTY COMMISSIONER 4TH DISTRICT-2 YEAR			(Final)
Barbara Stenger		**36**	**100.00%**
Write-In		0	0.00%
	Total...	36	0.00%

DEM - DOVER TOWNSHIP SUPERVISOR			(Final)
Cathy May		**39**	**100.00%**
Write-In		0	0.00%
	Total...	39	0.00%

DEM - DOVER TOWNSHIP CLERK			(Final)
Barbara Kemp		**38**	**100.00%**
Write-In		0	0.00%
	Total...	38	0.00%

DEM - DOVER TOWNSHIP TREASURER			(Final)
Write-In		**5**	**100.00%**
	Total...	**5**	**100.00%**

DEM - DOVER TOWNSHIP TRUSTEE			(Final)
Katherine R. Cannell		17	34.69%
Randy Thompson		32	65.31%

Dover Township Precinct 3

DEM - DOVER TOWNSHIP TRUSTEE			(Final)
Write-In		0	0.00%
	Total...	49	0.00%

DEM - DOVER TOWNSHIP DELEGATE - DEM			(Final)
Write-In		5	100.00%
	Total...	5	100.00%

County 911 Proposal			(Final)
YES		57	64.77%
NO		31	35.23%
	Total...	88	100.00%

County Transportation Millage			(Final)
YES		43	49.43%
NO		44	50.57%
	Total...	87	100.00%

Dover Township Proposal			(Final)
YES		57	64.77%
NO		31	35.23%
	Total...	88	100.00%

Wexford - Mecosta ISD Proposal			(Final)
YES		48	55.81%
NO		38	44.19%
	Total...	86	100.00%

Eden Township Precinct 4

Registration & Turnout			382
Election Day Turnout		87	22.77%
Manual Entry Turnout		0	0.00%
County Clerk Turnout		0	0.00%
	Total...	87	22.77%

REP - UNITED STATES SENATOR			(Final)
Clark Durant		13	29.55%
Gary Glenn		3	6.82%
Randy Hekman		1	2.27%
Pete Hoekstra		27	61.36%
Write-In		0	0.00%
	Total...	44	0.00%

REP - REPRESENTATIVE IN CONGRESS-2ND DISTRICT			(Final)
Bill Huizenga		31	96.88%
Write-In		1	3.13%
	Total...	32	100.00%

REP - REPRESENTATIVE IN LEGISLATURE 100TH DISTRICT			(Final)
Jon Bumstead		26	72.22%
Stewart Sanders		10	27.78%
Write-In		0	0.00%
	Total...	36	0.00%

REP - PROSECUTING ATTORNEY			(Final)
Craig R. Cooper		28	70.00%
Douglas E. Stevenson		11	27.50%
Write-In		1	2.50%
	Total...	40	100.00%

Eden Township Precinct 4

REP - COUNTY SHERRIFF			(Final)
Mike Dermyer		**33**	**100.00%**
Write-In		0	0.00%
	Total...	**33**	**0.00%**
REP - COUNTY CLERK/REGISTER			(Final)
Write-In		**4**	**100.00%**
	Total...	**4**	**100.00%**
REP - COUNTY TREASURER			(Final)
Write-In		**4**	**100.00%**
	Total...	**4**	**100.00%**
REP - COUNTY ROAD COMMISSIONER			(Final)
Rick Haslock		13	32.50%
Richard Runnels		27	67.50%
Write-In		0	0.00%
	Total...	**40**	**0.00%**
REP - COUNTY SURVEYOR			(Final)
Patrick N. Johnson		**27**	**100.00%**
Write-In		0	0.00%
	Total...	**27**	**0.00%**
REP - COUNTY COMMISSIONER 4TH DISTRICT-2 YEAR			(Final)
Write-In		**3**	**100.00%**
	Total...	**3**	**100.00%**
REP - EDEN TOWNSHIP SUPERVISOR			(Final)
Al Shaughnessy		37	97.37%
Write-In		1	2.63%
	Total...	**38**	**100.00%**
REP - EDEN TOWNSHIP CLERK			(Final)
Write-In		**3**	**100.00%**
	Total...	**3**	**100.00%**
REP - EDEN TOWNSHIP TREASURER			(Final)
Chris Oetman		32	96.97%
Write-In		1	3.03%
	Total...	**33**	**100.00%**
REP - EDEN TOWNSHIP TRUSTEE			(Final)
Matthew Riggs		30	60.00%
Ron Thornburgh		20	40.00%
Write-In		0	0.00%
	Total...	**50**	**0.00%**
REP - EDEN TOWNSHIP DELEGATE - REP			(Final)
Write-In		**3**	**100.00%**
	Total...	**3**	**100.00%**
DEM - UNITED STATES SENATOR			(Final)
Debbie Stabenow		**39**	**100.00%**
Write-In		0	0.00%
	Total...	**39**	**0.00%**
DEM - REPRESENTATIVE IN CONGRESS-2ND DISTRICT			(Final)
Write-In		**8**	**100.00%**
	Total...	**8**	**100.00%**
DEM - REPRESENTATIVE IN LEGISLATURE 100TH DISTRICT			(Final)
Ida DeHaas		**36**	**100.00%**

Eden Township Precinct 4

DEM - REPRESENTATIVE IN LEGISLATURE 100TH DISTRICT			(Final)
Write-In		0	0.00%
	Total...	36	0.00%
DEM - PROSECUTING ATTORNEY			(Final)
Write-In		**8**	**100.00%**
	Total...	8	100.00%
DEM - COUNTY SHERRIFF			(Final)
Bruce L. Austin		10	24.39%
Bob Hilts		31	75.61%
Write-In		0	0.00%
	Total...	41	0.00%
DEM - COUNTY CLERK/REGISTER			(Final)
Shelly Myers		**40**	**100.00%**
Write-In		0	0.00%
	Total...	40	0.00%
DEM - COUNTY TREASURER			(Final)
Brenda L. Kutchinski		**41**	**100.00%**
Write-In		0	0.00%
	Total...	41	0.00%
DEM - COUNTY ROAD COMMISSIONER			(Final)
William H. Atkinson		**39**	**100.00%**
Write-In		0	0.00%
	Total...	39	0.00%
DEM - COUNTY SURVEYOR			(Final)
Write-In		**6**	**100.00%**
	Total...	6	100.00%
DEM - COUNTY COMMISSIONER 4TH DISTRICT-2 YEAR			(Final)
Barbara Stenger		**35**	**100.00%**
Write-In		0	0.00%
	Total...	35	0.00%
DEM - EDEN TOWNSHIP SUPERVISOR			(Final)
Write-In		**6**	**100.00%**
	Total...	6	100.00%
DEM - EDEN TOWNSHIP CLERK			(Final)
Barbara Charnes		**40**	**100.00%**
Write-In		0	0.00%
	Total...	40	0.00%
DEM - EDEN TOWNSHIP TREASURER			(Final)
Write-In		**6**	**100.00%**
	Total...	6	100.00%
DEM - EDEN TOWNSHIP TRUSTEE			(Final)
Nancy Frazee		**38**	**100.00%**
Write-In		0	0.00%
	Total...	38	0.00%
DEM - EDEN TOWNSHIP DELEGATE - DEM			(Final)
Eugene R. Hunt		**38**	**100.00%**
Write-In		0	0.00%
	Total...	38	0.00%
County 911 Proposal			(Final)
YES		67	80.72%

Eden Township Precinct 4

County 911 Proposal			(Final)
NO		16	19.28%
	Total...	83	100.00%

County Transportation Millage			(Final)
YES		52	63.41%
NO		30	36.59%
	Total...	82	100.00%

Eden Township Fire Renewal Proposal			(Final)
YES		73	86.90%
NO		11	13.10%
	Total...	84	100.00%

Eden Township Operating Proposal			(Final)
YES		45	58.44%
NO		32	41.56%
	Total...	77	100.00%

Elk Township Precinct 5

Registration & Turnout			824
Election Day Turnout		253	30.70%
Manual Entry Turnout		0	0.00%
County Clerk Turnout		0	0.00%
	Total...	253	30.70%

REP - UNITED STATES SENATOR			(Final)
Clark Durant		43	34.68%
Gary Glenn		7	5.65%
Randy Hekman		10	8.06%
Pete Hoekstra		64	51.61%
Write-In		0	0.00%
	Total...	124	0.00%

REP - REPRESENTATIVE IN CONGRESS-2ND DISTRICT			(Final)
Bill Huizenga		109	100.00%
Write-In		0	0.00%
	Total...	109	0.00%

REP - REPRESENTATIVE IN LEGISLATURE 100TH DISTRICT			(Final)
Jon Bumstead		74	66.07%
Stewart Sanders		38	33.93%
Write-In		0	0.00%
	Total...	112	0.00%

REP - PROSECUTING ATTORNEY			(Final)
Craig R. Cooper		88	83.02%
Douglas E. Stevenson		18	16.98%
Write-In		0	0.00%
	Total...	106	0.00%

REP - COUNTY SHERRIFF			(Final)
Mike Dermyer		92	98.92%
Write-In		1	1.08%
	Total...	93	100.00%

REP - COUNTY CLERK/REGISTER			(Final)
Write-In		2	100.00%
	Total...	2	100.00%

Elk Township Precinct 5

REP - COUNTY TREASURER			(Final)
Write-In		2	100.00%
	Total...	2	100.00%

REP - COUNTY ROAD COMMISSIONER			(Final)
Rick Haslock		63	52.07%
Richard Runnels		58	47.93%
Write-In		0	0.00%
	Total...	121	0.00%

REP - COUNTY SURVEYOR			(Final)
Patrick N. Johnson		87	100.00%
Write-In		0	0.00%
	Total...	87	0.00%

REP - COUNTY COMMISSIONER 5TH DISTRICT-2 YEAR			(Final)
Joan Runnels		76	97.44%
Write-In		2	2.56%
	Total...	78	100.00%

REP - ELK TOWNSHIP SUPERVISOR			(Final)
Write-In		3	100.00%
	Total...	3	100.00%

REP - ELK TOWNSHIP CLERK			(Final)
Lori Leach		74	94.87%
Write-In		4	5.13%
	Total...	78	100.00%

REP - ELK TOWNSHIP TREASURER			(Final)
Write-In		3	100.00%
	Total...	3	100.00%

REP - ELK TOWNSHIP TRUSTEE			(Final)
Write-In		9	100.00%
	Total...	9	100.00%

REP - ELK TOWNSHIP DELEGATE - REP			(Final)
Joan Runnels		69	48.94%
Richard K. Runnels		68	48.23%
Write-In		4	2.84%
	Total...	141	100.00%

DEM - UNITED STATES SENATOR			(Final)
Debbie Stabenow		99	100.00%
Write-In		0	0.00%
	Total...	99	0.00%

DEM - REPRESENTATIVE IN CONGRESS-2ND DISTRICT			(Final)
Write-In		4	100.00%
	Total...	4	100.00%

DEM - REPRESENTATIVE IN LEGISLATURE 100TH DISTRICT			(Final)
Ida DeHaas		80	100.00%
Write-In		0	0.00%
	Total...	80	0.00%

DEM - PROSECUTING ATTORNEY			(Final)
Write-In		2	100.00%
	Total...	2	100.00%

DEM - COUNTY SHERRIFF			(Final)
Bruce L. Austin		21	18.92%
Bob Hilts		90	81.08%

Elk Township Precinct 5

DEM - COUNTY SHERRIFF			(Final)
Write-In		0	0.00%
	Total...	111	0.00%

DEM - COUNTY CLERK/REGISTER			(Final)
Shelly Myers		102	100.00%
Write-In		0	0.00%
	Total...	102	0.00%

DEM - COUNTY TREASURER			(Final)
Brenda L. Kutchinski		98	98.00%
Write-In		2	2.00%
	Total...	100	100.00%

DEM - COUNTY ROAD COMMISSIONER			(Final)
William H. Atkinson		94	100.00%
Write-In		0	0.00%
	Total...	94	0.00%

DEM - COUNTY SURVEYOR			(Final)
Write-In		3	100.00%
	Total...	3	100.00%

DEM - COUNTY COMMISSIONER 5TH DISTRICT-2 YEAR			(Final)
John Fairbanks		95	98.96%
Write-In		1	1.04%
	Total...	96	100.00%

DEM - ELK TOWNSHIP SUPERVISOR			(Final)
Write-In		3	100.00%
	Total...	3	100.00%

DEM - ELK TOWNSHIP CLERK			(Final)
Write-In		4	100.00%
	Total...	4	100.00%

DEM - ELK TOWNSHIP TREASURER			(Final)
Carol Draper		78	97.50%
Write-In		2	2.50%
	Total...	80	100.00%

DEM - ELK TOWNSHIP TRUSTEE			(Final)
John Fairbanks		79	51.63%
Sharon L. Young		73	47.71%
Write-In		1	0.65%
	Total...	153	100.00%

DEM - ELK TOWNSHIP DELEGATE - DEM			(Final)
Frances Arquette		71	49.65%
Marilyn VanVleet		72	50.35%
Write-In		0	0.00%
	Total...	143	0.00%

County 911 Proposal			(Final)
YES		182	76.47%
NO		56	23.53%
	Total...	238	100.00%

County Transportation Millage			(Final)
YES		154	65.25%
NO		82	34.75%
	Total...	236	100.00%

Elk Township Precinct 5

Elk Township Road Improvement Proposal			(Final)
YES		154	64.98%
NO		83	35.02%
	Total...	237	100.00%

Ellsworth Township Precinct 6

Registration & Turnout			517
Election Day Turnout		124	23.98%
Manual Entry Turnout		0	0.00%
County Clerk Turnout		0	0.00%
	Total...	124	23.98%
REP - UNITED STATES SENATOR			(Final)
Clark Durant		23	29.11%
Gary Glenn		5	6.33%
Randy Hekman		2	2.53%
Pete Hoekstra		49	62.03%
Write-In		0	0.00%
	Total...	79	0.00%
REP - REPRESENTATIVE IN CONGRESS-2ND DISTRICT			(Final)
Bill Huizenga		69	100.00%
Write-In		0	0.00%
	Total...	69	0.00%
REP - REPRESENTATIVE IN LEGISLATURE 100TH DISTRICT			(Final)
Jon Bumstead		55	74.32%
Stewart Sanders		19	25.68%
Write-In		0	0.00%
	Total...	74	0.00%
REP - PROSECUTING ATTORNEY			(Final)
Craig R. Cooper		31	48.44%
Douglas E. Stevenson		33	51.56%
Write-In		0	0.00%
	Total...	64	0.00%
REP - COUNTY SHERRIFF			(Final)
Mike Dermyer		61	98.39%
Write-In		1	1.61%
	Total...	62	100.00%
REP - COUNTY CLERK/REGISTER			(Final)
Write-In		1	100.00%
	Total...	1	100.00%
REP - COUNTY TREASURER			(Final)
Write-In		1	100.00%
	Total...	1	100.00%
REP - COUNTY ROAD COMMISSIONER			(Final)
Rick Haslock		20	28.57%
Richard Runnels		50	71.43%
Write-In		0	0.00%
	Total...	70	0.00%
REP - COUNTY SURVEYOR			(Final)
Patrick N. Johnson		55	100.00%
Write-In		0	0.00%
	Total...	55	0.00%

Ellsworth Township Precinct 6

REP - COUNTY COMMISSIONER 3RD DISTRICT-2 YEAR			(Final)
Larry Collier		70	100.00%
Write-In		0	0.00%
	Total...	70	0.00%

REP - ELLSWORTH TWP SUPERVISOR			(Final)
Robert Long		71	98.61%
Write-In		1	1.39%
	Total...	72	100.00%

REP - ELLSWORTH TWP CLERK			(Final)
Sharon K. Baker		73	100.00%
Write-In		0	0.00%
	Total...	73	0.00%

REP - ELLSWORTH TWP TREASURER			(Final)
Write-In		0	0.00%
	Total...	0	0.00%

REP - ELLSWORTH TWP TRUSTEE			(Final)
Michael Dempkey		61	53.51%
John O. Potts		53	46.49%
Write-In		0	0.00%
	Total...	114	0.00%

REP - ELLSWORTH P6 DELEGATE - REP			(Final)
Kitti M. Persson		39	73.58%
Lars G. Persson		14	26.42%
Write-In		0	0.00%
	Total...	53	0.00%

DEM - UNITED STATES SENATOR			(Final)
Debbie Stabenow		28	100.00%
Write-In		0	0.00%
	Total...	28	0.00%

DEM - REPRESENTATIVE IN CONGRESS-2ND DISTRICT			(Final)
Write-In		4	100.00%
	Total...	4	100.00%

DEM - REPRESENTATIVE IN LEGISLATURE 100TH DISTRICT			(Final)
Ida DeHaas		26	100.00%
Write-In		0	0.00%
	Total...	26	0.00%

DEM - PROSECUTING ATTORNEY			(Final)
Write-In		2	100.00%
	Total...	2	100.00%

DEM - COUNTY SHERRIFF			(Final)
Bruce L. Austin		3	8.82%
Bob Hilts		31	91.18%
Write-In		0	0.00%
	Total...	34	0.00%

DEM - COUNTY CLERK/REGISTER			(Final)
Shelly Myers		31	100.00%
Write-In		0	0.00%
	Total...	31	0.00%

DEM - COUNTY TREASURER			(Final)
Brenda L. Kutchinski		29	96.67%

Ellsworth Township Precinct 6

DEM - COUNTY TREASURER			(Final)
Write-In		1	3.33%
	Total...	30	100.00%

DEM - COUNTY ROAD COMMISSIONER			(Final)
William H. Atkinson		31	96.88%
Write-In		1	3.13%
	Total...	32	100.00%

DEM - COUNTY SURVEYOR			(Final)
Write-In		2	100.00%
	Total...	2	100.00%

DEM - COUNTY COMMISSIONER 3RD DISTRICT-2 YEAR			(Final)
Dan Sloan		25	100.00%
Write-In		0	0.00%
	Total...	25	0.00%

DEM - ELLSWORTH TWP SUPERVISOR			(Final)
Write-In		3	100.00%
	Total...	3	100.00%

DEM - ELLSWORTH TWP CLERK			(Final)
Write-In		3	100.00%
	Total...	3	100.00%

DEM - ELLSWORTH TWP TREASURER			(Final)
Betty Alward		28	100.00%
Write-In		0	0.00%
	Total...	28	0.00%

DEM - ELLSWORTH TWP TRUSTEE			(Final)
Write-In		3	100.00%
	Total...	3	100.00%

DEM - ELLSWORTH P6 DELEGATE - DEM			(Final)
Carol E. McConnell		23	46.94%
Fred M. McConnell		24	48.98%
Write-In		2	4.08%
	Total...	49	100.00%

County 911 Proposal			(Final)
YES		82	68.91%
NO		37	31.09%
	Total...	119	100.00%

County Transportation Millage			(Final)
YES		59	50.43%
NO		58	49.57%
	Total...	117	100.00%

Ellsworth Township Fire Trucks Proposal			(Final)
YES		64	53.33%
NO		56	46.67%
	Total...	120	100.00%

Wexford - Mecosta ISD Proposal			(Final)
YES		63	54.78%
NO		52	45.22%
	Total...	115	100.00%

Ellsworth Township Precinct 20

Registration & Turnout			83
Election Day Turnout		21	25.30%
Manual Entry Turnout		0	0.00%
County Clerk Turnout		0	0.00%
	Total...	**21**	**25.30%**
REP - UNITED STATES SENATOR			(Final)
Clark Durant		6	66.67%
Gary Glenn		0	0.00%
Randy Hekman		0	0.00%
Pete Hoekstra		3	33.33%
Write-In		0	0.00%
	Total...	**9**	**0.00%**
REP - REPRESENTATIVE IN CONGRESS-2ND DISTRICT			(Final)
Bill Huizenga		**7**	**100.00%**
Write-In		0	0.00%
	Total...	**7**	**0.00%**
REP - REPRESENTATIVE IN LEGISLATURE 100TH DISTRICT			(Final)
Jon Bumstead		8	80.00%
Stewart Sanders		2	20.00%
Write-In		0	0.00%
	Total...	**10**	**0.00%**
REP - PROSECUTING ATTORNEY			(Final)
Craig R. Cooper		6	66.67%
Douglas E. Stevenson		3	33.33%
Write-In		0	0.00%
	Total...	**9**	**0.00%**
REP - COUNTY SHERRIFF			(Final)
Mike Dermyer		**11**	**100.00%**
Write-In		0	0.00%
	Total...	**11**	**0.00%**
REP - COUNTY CLERK/REGISTER			(Final)
Write-In		0	0.00%
	Total...	**0**	**0.00%**
REP - COUNTY TREASURER			(Final)
Write-In		0	0.00%
	Total...	**0**	**0.00%**
REP - COUNTY ROAD COMMISSIONER			(Final)
Rick Haslock		6	60.00%
Richard Runnels		4	40.00%
Write-In		0	0.00%
	Total...	**10**	**0.00%**
REP - COUNTY SURVEYOR			(Final)
Patrick N. Johnson		**9**	**100.00%**
Write-In		0	0.00%
	Total...	**9**	**0.00%**
REP - COUNTY COMMISSIONER 4TH DISTRICT-2 YEAR			(Final)
Write-In		0	0.00%
	Total...	**0**	**0.00%**
REP - ELLSWORTH TWP SUPERVISOR			(Final)
Robert Long		**10**	**100.00%**

Ellsworth Township Precinct 20

REP - ELLSWORTH TWP SUPERVISOR			(Final)
Write-In		0	0.00%
	Total...	10	0.00%
REP - ELLSWORTH TWP CLERK			(Final)
Sharon K. Baker		9	100.00%
Write-In		0	0.00%
	Total...	9	0.00%
REP - ELLSWORTH TWP TREASURER			(Final)
Write-In		0	0.00%
	Total...	0	0.00%
REP - ELLSWORTH TWP TRUSTEE			(Final)
Michael Dempkey		7	53.85%
John O. Potts		6	46.15%
Write-In		0	0.00%
	Total...	13	0.00%
REP - ELLSWORTH P20 DELEGATE - REP			(Final)
Write-In		0	0.00%
	Total...	0	0.00%
DEM - UNITED STATES SENATOR			(Final)
Debbie Stabenow		5	83.33%
Write-In		1	16.67%
	Total...	6	100.00%
DEM - REPRESENTATIVE IN CONGRESS-2ND DISTRICT			(Final)
Write-In		1	100.00%
	Total...	1	100.00%
DEM - REPRESENTATIVE IN LEGISLATURE 100TH DISTRICT			(Final)
Ida DeHaas		3	75.00%
Write-In		1	25.00%
	Total...	4	100.00%
DEM - PROSECUTING ATTORNEY			(Final)
Write-In		0	0.00%
	Total...	0	0.00%
DEM - COUNTY SHERRIFF			(Final)
Bruce L. Austin		2	22.22%
Bob Hilts		7	77.78%
Write-In		0	0.00%
	Total...	9	0.00%
DEM - COUNTY CLERK/REGISTER			(Final)
Shelly Myers		6	100.00%
Write-In		0	0.00%
	Total...	6	0.00%
DEM - COUNTY TREASURER			(Final)
Brenda L. Kutchinski		7	100.00%
Write-In		0	0.00%
	Total...	7	0.00%
DEM - COUNTY ROAD COMMISSIONER			(Final)
William H. Atkinson		7	100.00%
Write-In		0	0.00%
	Total...	7	0.00%

Ellsworth Township Precinct 20

DEM - COUNTY SURVEYOR			(Final)
Write-In		0	0.00%
	Total...	0	0.00%

DEM - COUNTY COMMISSIONER 4TH DISTRICT-2 YEAR			(Final)
Barbara Stenger		8	100.00%
Write-In		0	0.00%
	Total...	8	0.00%

DEM - ELLSWORTH TWP SUPERVISOR			(Final)
Write-In		0	0.00%
	Total...	0	0.00%

DEM - ELLSWORTH TWP CLERK			(Final)
Write-In		0	0.00%
	Total...	0	0.00%

DEM - ELLSWORTH TWP TREASURER			(Final)
Betty Alward		4	80.00%
Write-In		1	20.00%
	Total...	5	100.00%

DEM - ELLSWORTH TWP TRUSTEE			(Final)
Write-In		0	0.00%
	Total...	0	0.00%

DEM - ELLSWORTH P20 DELEGATE - DEM			(Final)
Write-In		0	0.00%
	Total...	0	0.00%

County 911 Proposal			(Final)
YES		12	63.16%
NO		7	36.84%
	Total...	19	100.00%

County Transportation Millage			(Final)
YES		9	47.37%
NO		10	52.63%
	Total...	19	100.00%

Ellsworth Township Fire Trucks Proposal			(Final)
YES		12	60.00%
NO		8	40.00%
	Total...	20	100.00%

Wexford - Mecosta ISD Proposal			(Final)
YES		11	57.89%
NO		8	42.11%
	Total...	19	100.00%

Lake Township Precinct 7

Registration & Turnout			687
Election Day Turnout		194	28.24%
Manual Entry Turnout		0	0.00%
County Clerk Turnout		0	0.00%
	Total...	194	28.24%

REP - UNITED STATES SENATOR			(Final)
Clark Durant		57	43.18%
Gary Glenn		1	0.76%
Randy Hekman		9	6.82%
Pete Hoekstra		65	49.24%

Lake Township Precinct 7

REP - UNITED STATES SENATOR			(Final)
Write-In		0	0.00%
	Total...	132	0.00%
REP - REPRESENTATIVE IN CONGRESS-2ND DISTRICT			(Final)
Bill Huizenga		**116**	**100.00%**
Write-In		0	0.00%
	Total...	116	0.00%
REP - REPRESENTATIVE IN LEGISLATURE 100TH DISTRICT			(Final)
Jon Bumstead		105	78.95%
Stewart Sanders		28	21.05%
Write-In		0	0.00%
	Total...	133	0.00%
REP - PROSECUTING ATTORNEY			(Final)
Craig R. Cooper		84	67.20%
Douglas E. Stevenson		41	32.80%
Write-In		0	0.00%
	Total...	125	0.00%
REP - COUNTY SHERRIFF			(Final)
Mike Dermyer		112	99.12%
Write-In		1	0.88%
	Total...	113	100.00%
REP - COUNTY CLERK/REGISTER			(Final)
Write-In		**5**	**100.00%**
	Total...	5	100.00%
REP - COUNTY TREASURER			(Final)
Write-In		**7**	**100.00%**
	Total...	7	100.00%
REP - COUNTY ROAD COMMISSIONER			(Final)
Rick Haslock		57	46.34%
Richard Runnels		66	53.66%
Write-In		0	0.00%
	Total...	123	0.00%
REP - COUNTY SURVEYOR			(Final)
Patrick N. Johnson		102	99.03%
Write-In		1	0.97%
	Total...	103	100.00%
REP - COUNTY COMMISSIONER 6TH DISTRICT-2 YEAR			(Final)
Bob Myers		**101**	**100.00%**
Write-In		0	0.00%
	Total...	101	0.00%
REP - LAKE TOWNSHIP SUPERVISOR			(Final)
Donald Britten		94	98.95%
Write-In		1	1.05%
	Total...	95	100.00%
REP - LAKE TOWNSHIP CLERK			(Final)
Robert Reidel		66	50.38%
Kathleen Van Donkelaar		65	49.62%
Write-In		0	0.00%
	Total...	131	0.00%
REP - LAKE TOWNSHIP TREASURER			(Final)
Linda M. Helder		55	41.35%

Lake Township Precinct 7

REP - LAKE TOWNSHIP TREASURER			(Final)
Sheila Myers		78	58.65%
Write-In		0	0.00%
	Total...	133	0.00%

REP - LAKE TOWNSHIP TRUSTEE			(Final)
Christine Balulis		100	52.36%
John LaPointe		91	47.64%
Write-In		0	0.00%
	Total...	191	0.00%

REP - LAKE TOWNSHIP DELEGATE - REP			(Final)
Joel T. Poynter		95	98.96%
Write-In		1	1.04%
	Total...	96	100.00%

DEM - UNITED STATES SENATOR			(Final)
Debbie Stabenow		43	100.00%
Write-In		0	0.00%
	Total...	43	0.00%

DEM - REPRESENTATIVE IN CONGRESS-2ND DISTRICT			(Final)
Write-In		3	100.00%
	Total...	3	100.00%

DEM - REPRESENTATIVE IN LEGISLATURE 100TH DISTRICT			(Final)
Ida DeHaas		37	97.37%
Write-In		1	2.63%
	Total...	38	100.00%

DEM - PROSECUTING ATTORNEY			(Final)
Write-In		3	100.00%
	Total...	3	100.00%

DEM - COUNTY SHERRIFF			(Final)
Bruce L. Austin		15	30.61%
Bob Hilts		34	69.39%
Write-In		0	0.00%
	Total...	49	0.00%

DEM - COUNTY CLERK/REGISTER			(Final)
Shelly Myers		42	100.00%
Write-In		0	0.00%
	Total...	42	0.00%

DEM - COUNTY TREASURER			(Final)
Brenda L. Kutchinski		41	100.00%
Write-In		0	0.00%
	Total...	41	0.00%

DEM - COUNTY ROAD COMMISSIONER			(Final)
William H. Atkinson		41	100.00%
Write-In		0	0.00%
	Total...	41	0.00%

DEM - COUNTY SURVEYOR			(Final)
Write-In		6	100.00%
	Total...	6	100.00%

DEM - COUNTY COMMISSIONER 6TH DISTRICT-2 YEAR			(Final)
Write-In		4	100.00%
	Total...	4	100.00%

Lake Township Precinct 7

DEM - LAKE TOWNSHIP SUPERVISOR			(Final)
Write-In		6	100.00%
	Total...	6	100.00%

DEM - LAKE TOWNSHIP CLERK			(Final)
Write-In		6	100.00%
	Total...	6	100.00%

DEM - LAKE TOWNSHIP TREASURER			(Final)
Write-In		6	100.00%
	Total...	6	100.00%

DEM - LAKE TOWNSHIP TRUSTEE			(Final)
Write-In		10	100.00%
	Total...	10	100.00%

DEM - LAKE TOWNSHIP DELEGATE - DEM			(Final)
Sharlene M. Cunningham		27	50.00%
Philip J. Ryskamp		27	50.00%
Write-In		0	0.00%
	Total...	54	0.00%

County 911 Proposal			(Final)
YES		116	68.64%
NO		53	31.36%
	Total...	169	100.00%

County Transportation Millage			(Final)
YES		111	66.07%
NO		57	33.93%
	Total...	168	100.00%

Newkirk Township Precinct 8

Registration & Turnout			443
Election Day Turnout		105	23.70%
Manual Entry Turnout		0	0.00%
County Clerk Turnout		0	0.00%
	Total...	105	23.70%

REP - UNITED STATES SENATOR			(Final)
Clark Durant		18	33.96%
Gary Glenn		2	3.77%
Randy Hekman		4	7.55%
Pete Hoekstra		28	52.83%
Write-In		1	1.89%
	Total...	53	100.00%

REP - REPRESENTATIVE IN CONGRESS-2ND DISTRICT			(Final)
Bill Huizenga		47	100.00%
Write-In		0	0.00%
	Total...	47	0.00%

REP - REPRESENTATIVE IN LEGISLATURE 100TH DISTRICT			(Final)
Jon Bumstead		32	62.75%
Stewart Sanders		18	35.29%
Write-In		1	1.96%
	Total...	51	100.00%

REP - PROSECUTING ATTORNEY			(Final)
Craig R. Cooper		34	65.38%
Douglas E. Stevenson		17	32.69%

Newkirk Township Precinct 8

REP - PROSECUTING ATTORNEY		(Final)
Write-In	1	1.92%
Total...	52	100.00%

REP - COUNTY SHERRIFF		(Final)
Mike Dermyer	53	96.36%
Write-In	2	3.64%
Total...	55	100.00%

REP - COUNTY CLERK/REGISTER		(Final)
Write-In	2	100.00%
Total...	2	100.00%

REP - COUNTY TREASURER		(Final)
Write-In	2	100.00%
Total...	2	100.00%

REP - COUNTY ROAD COMMISSIONER		(Final)
Rick Haslock	21	38.89%
Richard Runnels	32	59.26%
Write-In	1	1.85%
Total...	54	100.00%

REP - COUNTY SURVEYOR		(Final)
Patrick N. Johnson	41	97.62%
Write-In	1	2.38%
Total...	42	100.00%

REP - COUNTY COMMISSIONER 4TH DISTRICT-2 YEAR		(Final)
Write-In	2	100.00%
Total...	2	100.00%

REP - NEWKIRK TWP SUPERVISOR		(Final)
Carrie Rives-Fansler	45	97.83%
Write-In	1	2.17%
Total...	46	100.00%

REP - NEWKIRK TWP CLERK		(Final)
Write-In	2	100.00%
Total...	2	100.00%

REP - NEWKIRK TWP TREASURER		(Final)
Sharon R. Gray	47	97.92%
Write-In	1	2.08%
Total...	48	100.00%

REP - NEWKIRK TWP TRUSTEE		(Final)
Patti L. Pacola	43	95.56%
Write-In	2	4.44%
Total...	45	100.00%

REP - NEWKIRK TOWNSHIP DELEGATE - REP		(Final)
Write-In	2	100.00%
Total...	2	100.00%

DEM - UNITED STATES SENATOR		(Final)
Debbie Stabenow	31	93.94%
Write-In	2	6.06%
Total...	33	100.00%

DEM - REPRESENTATIVE IN CONGRESS-2ND DISTRICT		(Final)
Write-In	8	100.00%
Total...	8	100.00%

Newkirk Township Precinct 8

DEM - REPRESENTATIVE IN LEGISLATURE 100TH DISTRICT			(Final)
Ida DeHaas		23	92.00%
Write-In		2	8.00%
	Total...	25	100.00%

DEM - PROSECUTING ATTORNEY			(Final)
Write-In		7	100.00%
	Total...	7	100.00%

DEM - COUNTY SHERRIFF			(Final)
Bruce L. Austin		15	41.67%
Bob Hilts		21	58.33%
Write-In		0	0.00%
	Total...	36	0.00%

DEM - COUNTY CLERK/REGISTER			(Final)
Shelly Myers		28	90.32%
Write-In		3	9.68%
	Total...	31	100.00%

DEM - COUNTY TREASURER			(Final)
Brenda L. Kutchinski		29	90.63%
Write-In		3	9.38%
	Total...	32	100.00%

DEM - COUNTY ROAD COMMISSIONER			(Final)
William H. Atkinson		27	93.10%
Write-In		2	6.90%
	Total...	29	100.00%

DEM - COUNTY SURVEYOR			(Final)
Write-In		5	100.00%
	Total...	5	100.00%

DEM - COUNTY COMMISSIONER 4TH DISTRICT-2 YEAR			(Final)
Barbara Stenger		29	93.55%
Write-In		2	6.45%
	Total...	31	100.00%

DEM - NEWKIRK TWP SUPERVISOR			(Final)
Write-In		5	100.00%
	Total...	5	100.00%

DEM - NEWKIRK TWP CLERK			(Final)
Judy Wenzel		33	94.29%
Write-In		2	5.71%
	Total...	35	100.00%

DEM - NEWKIRK TWP TREASURER			(Final)
Write-In		5	100.00%
	Total...	5	100.00%

DEM - NEWKIRK TWP TRUSTEE			(Final)
Write-In		6	100.00%
	Total...	6	100.00%

DEM - NEWKIRK TOWNSHIP DELEGATE - DEM			(Final)
Kenneth A. Wenzel		27	87.10%
Write-In		4	12.90%
	Total...	31	100.00%

County 911 Proposal			(Final)
YES		64	71.11%

Newkirk Township Precinct 8

County 911 Proposal			(Final)
NO		26	28.89%
	Total...	90	100.00%

County Transportation Millage			(Final)
YES		51	57.30%
NO		38	42.70%
	Total...	89	100.00%

Newkirk Township Fire Trucks Proposal			(Final)
YES		48	51.61%
NO		45	48.39%
	Total...	93	100.00%

Wexford - Mecosta ISD Proposal			(Final)
YES		48	66.67%
NO		24	33.33%
	Total...	72	100.00%

Peacock Township Precinct 10

Registration & Turnout			337
Election Day Turnout		107	31.75%
Manual Entry Turnout		0	0.00%
County Clerk Turnout		0	0.00%
	Total...	107	31.75%

REP - UNITED STATES SENATOR			(Final)
Clark Durant		17	37.78%
Gary Glenn		0	0.00%
Randy Hekman		3	6.67%
Pete Hoekstra		25	55.56%
Write-In		0	0.00%
	Total...	45	0.00%

REP - REPRESENTATIVE IN CONGRESS-2ND DISTRICT			(Final)
Bill Huizenga		**32**	**100.00%**
Write-In		0	0.00%
	Total...	32	0.00%

REP - REPRESENTATIVE IN LEGISLATURE 100TH DISTRICT			(Final)
Jon Bumstead		27	65.85%
Stewart Sanders		14	34.15%
Write-In		0	0.00%
	Total...	41	0.00%

REP - PROSECUTING ATTORNEY			(Final)
Craig R. Cooper		30	76.92%
Douglas E. Stevenson		9	23.08%
Write-In		0	0.00%
	Total...	39	0.00%

REP - COUNTY SHERRIFF			(Final)
Mike Dermyer		**41**	**100.00%**
Write-In		0	0.00%
	Total...	41	0.00%

REP - COUNTY CLERK/REGISTER			(Final)
Write-In		**2**	**100.00%**
	Total...	2	100.00%

Peacock Township Precinct 10

REP - COUNTY TREASURER			(Final)
Write-In		1	100.00%
	Total...	1	100.00%

REP - COUNTY ROAD COMMISSIONER			(Final)
Rick Haslock		18	50.00%
Richard Runnels		18	50.00%
Write-In		0	0.00%
	Total...	36	0.00%

REP - COUNTY SURVEYOR			(Final)
Patrick N. Johnson		27	100.00%
Write-In		0	0.00%
	Total...	27	0.00%

REP - COUNTY COMMISSIONER 1ST DISTRICT-2 YEAR			(Final)
Dan DuBreuil		26	100.00%
Write-In		0	0.00%
	Total...	26	0.00%

REP - PEACOCK TWP SUPERVISOR			(Final)
Marsha E. Bouwkamp		35	100.00%
Write-In		0	0.00%
	Total...	35	0.00%

REP - PEACOCK TWP CLERK			(Final)
Geraldine H. Sampsell		32	100.00%
Write-In		0	0.00%
	Total...	32	0.00%

REP - PEACOCK TWP TREASURER			(Final)
Write-In		1	100.00%
	Total...	1	100.00%

REP - PEACOCK TWP TRUSTEE			(Final)
Write-In		0	0.00%
	Total...	0	0.00%

REP - PEACOCK TWP CONSTABLE			(Final)
Write-In		0	0.00%
	Total...	0	0.00%

REP - PEACOCK TOWNSHIP DELEGATE - REP			(Final)
Write-In		0	0.00%
	Total...	0	0.00%

DEM - UNITED STATES SENATOR			(Final)
Debbie Stabenow		39	100.00%
Write-In		0	0.00%
	Total...	39	0.00%

DEM - REPRESENTATIVE IN CONGRESS-2ND DISTRICT			(Final)
Write-In		5	100.00%
	Total...	5	100.00%

DEM - REPRESENTATIVE IN LEGISLATURE 100TH DISTRICT			(Final)
Ida DeHaas		34	100.00%
Write-In		0	0.00%
	Total...	34	0.00%

DEM - PROSECUTING ATTORNEY			(Final)
Write-In		4	100.00%
	Total...	4	100.00%

Peacock Township Precinct 10

DEM - COUNTY SHERRIFF			(Final)
Bruce L. Austin		10	21.28%
Bob Hilts		37	78.72%
Write-In		0	0.00%
	Total...	47	0.00%

DEM - COUNTY CLERK/REGISTER			(Final)
Shelly Myers		40	100.00%
Write-In		0	0.00%
	Total...	40	0.00%

DEM - COUNTY TREASURER			(Final)
Brenda L. Kutchinski		42	100.00%
Write-In		0	0.00%
	Total...	42	0.00%

DEM - COUNTY ROAD COMMISSIONER			(Final)
William H. Atkinson		36	100.00%
Write-In		0	0.00%
	Total...	36	0.00%

DEM - COUNTY SURVEYOR			(Final)
Write-In		5	100.00%
	Total...	5	100.00%

DEM - COUNTY COMMISSIONER 1ST DISTRICT-2 YEAR			(Final)
Sandy Clarke		35	100.00%
Write-In		0	0.00%
	Total...	35	0.00%

DEM - PEACOCK TWP SUPERVISOR			(Final)
Write-In		4	100.00%
	Total...	4	100.00%

DEM - PEACOCK TWP CLERK			(Final)
Write-In		5	100.00%
	Total...	5	100.00%

DEM - PEACOCK TWP TREASURER			(Final)
Cheryl L. Lenkiewicz		35	100.00%
Write-In		0	0.00%
	Total...	35	0.00%

DEM - PEACOCK TWP TRUSTEE			(Final)
Ronald DenBraber		21	32.81%
W. Dale Hill		25	39.06%
Larry Santavy		18	28.13%
Write-In		0	0.00%
	Total...	64	0.00%

DEM - PEACOCK TWP CONSTABLE			(Final)
David A. Lenkiewicz		34	100.00%
Write-In		0	0.00%
	Total...	34	0.00%

DEM - PEACOCK TOWNSHIP DELEGATE - DEM			(Final)
William H. Atkinson		32	100.00%
Write-In		0	0.00%
	Total...	32	0.00%

County 911 Proposal			(Final)
YES		70	72.16%

Peacock Township Precinct 10

County 911 Proposal			(Final)
NO		27	27.84%
	Total...	97	100.00%
County Transportation Millage			(Final)
YES		60	63.83%
NO		34	36.17%
	Total...	94	100.00%
Peacock Township Fire Protection Proposal			(Final)
YES		70	74.47%
NO		24	25.53%
	Total...	94	100.00%
Peacock Township General Operating Proposal			(Final)
YES		61	68.54%
NO		28	31.46%
	Total...	89	100.00%

Pinora Township Precinct 11

Registration & Turnout			529
Election Day Turnout		133	25.14%
Manual Entry Turnout		0	0.00%
County Clerk Turnout		0	0.00%
	Total...	133	25.14%
REP - UNITED STATES SENATOR			(Final)
Clark Durant		28	36.36%
Gary Glenn		0	0.00%
Randy Hekman		3	3.90%
Pete Hoekstra		46	59.74%
Write-In		0	0.00%
	Total...	77	0.00%
REP - REPRESENTATIVE IN CONGRESS-2ND DISTRICT			(Final)
Bill Huizenga		61	100.00%
Write-In		0	0.00%
	Total...	61	0.00%
REP - REPRESENTATIVE IN LEGISLATURE 100TH DISTRICT			(Final)
Jon Bumstead		60	77.92%
Stewart Sanders		17	22.08%
Write-In		0	0.00%
	Total...	77	0.00%
REP - PROSECUTING ATTORNEY			(Final)
Craig R. Cooper		55	72.37%
Douglas E. Stevenson		21	27.63%
Write-In		0	0.00%
	Total...	76	0.00%
REP - COUNTY SHERRIFF			(Final)
Mike Dermyer		74	100.00%
Write-In		0	0.00%
	Total...	74	0.00%
REP - COUNTY CLERK/REGISTER			(Final)
Write-In		6	100.00%
	Total...	6	100.00%

Pinora Township Precinct 11

REP - COUNTY TREASURER			(Final)
Write-In		**6**	**100.00%**
	Total...	**6**	**100.00%**
REP - COUNTY ROAD COMMISSIONER			**(Final)**
Rick Haslock		43	58.11%
Richard Runnels		31	41.89%
Write-In		0	0.00%
	Total...	**74**	**0.00%**
REP - COUNTY SURVEYOR			**(Final)**
Patrick N. Johnson		**69**	**100.00%**
Write-In		0	0.00%
	Total...	**69**	**0.00%**
REP - COUNTY COMMISSIONER 3RD DISTRICT-2 YEAR			**(Final)**
Larry Collier		**72**	**100.00%**
Write-In		0	0.00%
	Total...	**72**	**0.00%**
REP - PINORA TOWNSHIP SUPERVISOR			**(Final)**
Victoria Dennett		**73**	**100.00%**
Write-In		0	0.00%
	Total...	**73**	**0.00%**
REP - PINORA TOWNSHIP CLERK			**(Final)**
Julie K. Homan		37	42.05%
Druscilla Johnson		51	57.95%
Write-In		0	0.00%
	Total...	**88**	**0.00%**
REP - PINORA TOWNSHIP TREASURER			**(Final)**
Don Dvoracek		**75**	**100.00%**
Write-In		0	0.00%
	Total...	**75**	**0.00%**
REP - PINORA TOWNSHP TRUSTEE			**(Final)**
Betty L. Dermyer		63	52.94%
Sidney G. Woods		56	47.06%
Write-In		0	0.00%
	Total...	**119**	**0.00%**
REP - PINORA TOWNSHIP DELEGATE - REP			**(Final)**
Write-In		**7**	**100.00%**
	Total...	**7**	**100.00%**
DEM - UNITED STATES SENATOR			**(Final)**
Debbie Stabenow		**33**	**100.00%**
Write-In		0	0.00%
	Total...	**33**	**0.00%**
DEM - REPRESENTATIVE IN CONGRESS-2ND DISTRICT			**(Final)**
Write-In		**7**	**100.00%**
	Total...	**7**	**100.00%**
DEM - REPRESENTATIVE IN LEGISLATURE 100TH DISTRICT			**(Final)**
Ida DeHaas		26	96.30%
Write-In		1	3.70%
	Total...	**27**	**100.00%**
DEM - PROSECUTING ATTORNEY			**(Final)**
Write-In		**3**	**100.00%**
	Total...	**3**	**100.00%**

Pinora Township Precinct 11

DEM - COUNTY SHERRIFF			(Final)
Bruce L. Austin		11	29.73%
Bob Hilts		26	70.27%
Write-In		0	0.00%
	Total...	37	0.00%

DEM - COUNTY CLERK/REGISTER			(Final)
Shelly Myers		**34**	**100.00%**
Write-In		0	0.00%
	Total...	34	0.00%

DEM - COUNTY TREASURER			(Final)
Brenda L. Kutchinski		32	96.97%
Write-In		1	3.03%
	Total...	33	100.00%

DEM - COUNTY ROAD COMMISSIONER			(Final)
William H. Atkinson		**34**	**100.00%**
Write-In		0	0.00%
	Total...	34	0.00%

DEM - COUNTY SURVEYOR			(Final)
Write-In		**3**	**100.00%**
	Total...	3	100.00%

DEM - COUNTY COMMISSIONER 3RD DISTRICT-2 YEAR			(Final)
Dan Sloan		**27**	**100.00%**
Write-In		0	0.00%
	Total...	27	0.00%

DEM - PINORA TOWNSHIP SUPERVISOR			(Final)
Write-In		**1**	**100.00%**
	Total...	1	100.00%

DEM - PINORA TOWNSHIP CLERK			(Final)
Write-In		0	0.00%
	Total...	0	0.00%

DEM - PINORA TOWNSHIP TREASURER			(Final)
Write-In		**1**	**100.00%**
	Total...	1	100.00%

DEM - PINORA TOWNSHP TRUSTEE			(Final)
Write-In		**2**	**100.00%**
	Total...	2	100.00%

DEM - PINORA TOWNSHIP DELEGATE - DEM			(Final)
Glenn Perley		22	48.89%
Dan Sloan		22	48.89%
Write-In		1	2.22%
	Total...	45	100.00%

County 911 Proposal			(Final)
YES		77	72.64%
NO		29	27.36%
	Total...	106	100.00%

County Transportation Millage			(Final)
YES		60	56.60%
NO		46	43.40%
	Total...	106	100.00%

Wexford - Mecosta ISD Proposal			(Final)
YES		13	54.17%

Pinora Township Precinct 11

Wexford - Mecosta ISD Proposal			(Final)
NO		11	45.83%
	Total...	24	100.00%

Pleasant Plains Township Precinct 12

Registration & Turnout			500
Election Day Turnout		116	23.20%
Manual Entry Turnout		0	0.00%
County Clerk Turnout		0	0.00%
	Total...	116	23.20%

REP - UNITED STATES SENATOR			(Final)
Clark Durant		12	22.22%
Gary Glenn		2	3.70%
Randy Hekman		3	5.56%
Pete Hoekstra		37	68.52%
Write-In		0	0.00%
	Total...	54	0.00%

REP - REPRESENTATIVE IN CONGRESS-2ND DISTRICT			(Final)
Bill Huizenga		**51**	**100.00%**
Write-In		0	0.00%
	Total...	51	0.00%

REP - REPRESENTATIVE IN LEGISLATURE 100TH DISTRICT			(Final)
Jon Bumstead		43	82.69%
Stewart Sanders		9	17.31%
Write-In		0	0.00%
	Total...	52	0.00%

REP - PROSECUTING ATTORNEY			(Final)
Craig R. Cooper		43	79.63%
Douglas E. Stevenson		11	20.37%
Write-In		0	0.00%
	Total...	54	0.00%

REP - COUNTY SHERRIFF			(Final)
Mike Dermyer		**52**	**100.00%**
Write-In		0	0.00%
	Total...	52	0.00%

REP - COUNTY CLERK/REGISTER			(Final)
Write-In		0	0.00%
	Total...	0	0.00%

REP - COUNTY TREASURER			(Final)
Write-In		0	0.00%
	Total...	0	0.00%

REP - COUNTY ROAD COMMISSIONER			(Final)
Rick Haslock		21	42.00%
Richard Runnels		29	58.00%
Write-In		0	0.00%
	Total...	50	0.00%

REP - COUNTY SURVEYOR			(Final)
Patrick N. Johnson		**51**	**100.00%**
Write-In		0	0.00%
	Total...	51	0.00%

Pleasant Plains Township Precinct 12

REP - COUNTY COMMISSIONER 6TH DISTRICT-2 YEAR			(Final)
Bob Myers		**43**	**100.00%**
Write-In		0	0.00%
	Total...	**43**	**0.00%**

REP - PLEASANT PLAINS TWP SUPERVISOR			(Final)
Jeffrey Chamberlain		23	41.07%
Rick Delamater		33	58.93%
Write-In		0	0.00%
	Total...	**56**	**0.00%**

REP - PLEASANT PLAINS TWP CLERK			(Final)
Tanya D. Lincomfelt		**45**	**100.00%**
Write-In		0	0.00%
	Total...	**45**	**0.00%**

REP - PLEASANT PLAINS TWP TREASURER			(Final)
Ronette Hanna		**47**	**100.00%**
Write-In		0	0.00%
	Total...	**47**	**0.00%**

REP - PLEASANT PLAINS TWP TRUSTEE			(Final)
Craig Davis		**45**	**100.00%**
Write-In		0	0.00%
	Total...	**45**	**0.00%**

REP - PLEASANT PLAINS PCT 12 DELEGATE - REP			(Final)
Craig Davis		28	51.85%
Rick Delamater		26	48.15%
Write-In		0	0.00%
	Total...	**54**	**0.00%**

DEM - UNITED STATES SENATOR			(Final)
Debbie Stabenow		48	97.96%
Write-In		1	2.04%
	Total...	**49**	**100.00%**

DEM - REPRESENTATIVE IN CONGRESS-2ND DISTRICT			(Final)
Write-In		**9**	**100.00%**
	Total...	**9**	**100.00%**

DEM - REPRESENTATIVE IN LEGISLATURE 100TH DISTRICT			(Final)
Ida DeHaas		40	95.24%
Write-In		2	4.76%
	Total...	**42**	**100.00%**

DEM - PROSECUTING ATTORNEY			(Final)
Write-In		**9**	**100.00%**
	Total...	**9**	**100.00%**

DEM - COUNTY SHERRIFF			(Final)
Bruce L. Austin		13	25.49%
Bob Hilts		38	74.51%
Write-In		0	0.00%
	Total...	**51**	**0.00%**

DEM - COUNTY CLERK/REGISTER			(Final)
Shelly Myers		40	95.24%
Write-In		2	4.76%
	Total...	**42**	**100.00%**

DEM - COUNTY TREASURER			(Final)
Brenda L. Kutchinski		41	97.62%

Pleasant Plains Township Precinct 12

DEM - COUNTY TREASURER			(Final)
Write-In		1	2.38%
	Total...	42	100.00%

DEM - COUNTY ROAD COMMISSIONER			(Final)
William H. Atkinson		40	95.24%
Write-In		2	4.76%
	Total...	42	100.00%

DEM - COUNTY SURVEYOR			(Final)
Write-In		12	100.00%
	Total...	12	100.00%

DEM - COUNTY COMMISSIONER 6TH DISTRICT-2 YEAR			(Final)
Write-In		8	100.00%
	Total...	8	100.00%

DEM - PLEASANT PLAINS TWP SUPERVISOR			(Final)
Write-In		7	100.00%
	Total...	7	100.00%

DEM - PLEASANT PLAINS TWP CLERK			(Final)
Kellie Allen		37	94.87%
Write-In		2	5.13%
	Total...	39	100.00%

DEM - PLEASANT PLAINS TWP TREASURER			(Final)
Julie Hoffman		29	93.55%
Write-In		2	6.45%
	Total...	31	100.00%

DEM - PLEASANT PLAINS TWP TRUSTEE			(Final)
Debra J. Russell		36	92.31%
Write-In		3	7.69%
	Total...	39	100.00%

DEM - PLEASANT PLAINS PCT 12 DELEGATE - DEM			(Final)
Bob Hilts		33	61.11%
Mildred A. Kyles		21	38.89%
Write-In		0	0.00%
	Total...	54	0.00%

County 911 Proposal			(Final)
YES		68	68.00%
NO		32	32.00%
	Total...	100	100.00%

County Transportation Millage			(Final)
YES		66	65.35%
NO		35	34.65%
	Total...	101	100.00%

Pleasant Plains Township Fire Proposal			(Final)
YES		73	73.00%
NO		27	27.00%
	Total...	100	100.00%

Pleasant Plains Township Precinct 13

Registration & Turnout			316
Election Day Turnout		78	24.68%
Manual Entry Turnout		0	0.00%

Pleasant Plains Township Precinct 13

Registration & Turnout			316
County Clerk Turnout		0	0.00%
	Total...	78	24.68%
REP - UNITED STATES SENATOR			(Final)
Clark Durant		12	32.43%
Gary Glenn		0	0.00%
Randy Hekman		1	2.70%
Pete Hoekstra		24	64.86%
Write-In		0	0.00%
	Total...	37	0.00%
REP - REPRESENTATIVE IN CONGRESS-2ND DISTRICT			(Final)
Bill Huizenga		**26**	**100.00%**
Write-In		0	0.00%
	Total...	26	0.00%
REP - REPRESENTATIVE IN LEGISLATURE 100TH DISTRICT			(Final)
Jon Bumstead		27	71.05%
Stewart Sanders		11	28.95%
Write-In		0	0.00%
	Total...	38	0.00%
REP - PROSECUTING ATTORNEY			(Final)
Craig R. Cooper		31	91.18%
Douglas E. Stevenson		3	8.82%
Write-In		0	0.00%
	Total...	34	0.00%
REP - COUNTY SHERRIFF			(Final)
Mike Dermyer		**30**	**100.00%**
Write-In		0	0.00%
	Total...	30	0.00%
REP - COUNTY CLERK/REGISTER			(Final)
Write-In		**1**	**100.00%**
	Total...	1	100.00%
REP - COUNTY TREASURER			(Final)
Write-In		**2**	**100.00%**
	Total...	2	100.00%
REP - COUNTY ROAD COMMISSIONER			(Final)
Rick Haslock		24	80.00%
Richard Runnels		6	20.00%
Write-In		0	0.00%
	Total...	30	0.00%
REP - COUNTY SURVEYOR			(Final)
Patrick N. Johnson		**30**	**100.00%**
Write-In		0	0.00%
	Total...	30	0.00%
REP - COUNTY COMMISSIONER 6TH DISTRICT-2 YEAR			(Final)
Bob Myers		**28**	**100.00%**
Write-In		0	0.00%
	Total...	28	0.00%
REP - PLEASANT PLAINS TWP SUPERVISOR			(Final)
Jeffrey Chamberlain		23	58.97%
Rick Delamater		16	41.03%

Pleasant Plains Township Precinct 13

REP - PLEASANT PLAINS TWP SUPERVISOR			(Final)
Write-In		0	0.00%
	Total...	39	0.00%
REP - PLEASANT PLAINS TWP CLERK			(Final)
Tanya D. Lincomfelt		27	96.43%
Write-In		1	3.57%
	Total...	28	100.00%
REP - PLEASANT PLAINS TWP TREASURER			(Final)
Ronette Hanna		29	100.00%
Write-In		0	0.00%
	Total...	29	0.00%
REP - PLEASANT PLAINS TWP TRUSTEE			(Final)
Craig Davis		29	100.00%
Write-In		0	0.00%
	Total...	29	0.00%
REP - PLEASANT PLAINS PCT 13 DELEGATE - REP			(Final)
Write-In		4	100.00%
	Total...	4	100.00%
DEM - UNITED STATES SENATOR			(Final)
Debbie Stabenow		27	90.00%
Write-In		3	10.00%
	Total...	30	100.00%
DEM - REPRESENTATIVE IN CONGRESS-2ND DISTRICT			(Final)
Write-In		5	100.00%
	Total...	5	100.00%
DEM - REPRESENTATIVE IN LEGISLATURE 100TH DISTRICT			(Final)
Ida DeHaas		23	95.83%
Write-In		1	4.17%
	Total...	24	100.00%
DEM - PROSECUTING ATTORNEY			(Final)
Write-In		4	100.00%
	Total...	4	100.00%
DEM - COUNTY SHERRIFF			(Final)
Bruce L. Austin		5	13.89%
Bob Hilts		30	83.33%
Write-In		1	2.78%
	Total...	36	100.00%
DEM - COUNTY CLERK/REGISTER			(Final)
Shelly Myers		32	96.97%
Write-In		1	3.03%
	Total...	33	100.00%
DEM - COUNTY TREASURER			(Final)
Brenda L. Kutchinski		32	96.97%
Write-In		1	3.03%
	Total...	33	100.00%
DEM - COUNTY ROAD COMMISSIONER			(Final)
William H. Atkinson		28	96.55%
Write-In		1	3.45%
	Total...	29	100.00%

Pleasant Plains Township Precinct 13

DEM - COUNTY SURVEYOR			(Final)
Write-In		3	100.00%
	Total...	3	100.00%

DEM - COUNTY COMMISSIONER 6TH DISTRICT-2 YEAR			(Final)
Write-In		2	100.00%
	Total...	2	100.00%

DEM - PLEASANT PLAINS TWP SUPERVISOR			(Final)
Write-In		2	100.00%
	Total...	2	100.00%

DEM - PLEASANT PLAINS TWP CLERK			(Final)
Kellie Allen		24	96.00%
Write-In		1	4.00%
	Total...	25	100.00%

DEM - PLEASANT PLAINS TWP TREASURER			(Final)
Julie Hoffman		26	96.30%
Write-In		1	3.70%
	Total...	27	100.00%

DEM - PLEASANT PLAINS TWP TRUSTEE			(Final)
Debra J. Russell		30	96.77%
Write-In		1	3.23%
	Total...	31	100.00%

DEM - PLEASANT PLAINS PCT 13 DELEGATE - DEM			(Final)
Write-In		2	100.00%
	Total...	2	100.00%

County 911 Proposal			(Final)
YES		61	82.43%
NO		13	17.57%
	Total...	74	100.00%

County Transportation Millage			(Final)
YES		53	74.65%
NO		18	25.35%
	Total...	71	100.00%

Pleasant Plains Township Fire Proposal			(Final)
YES		64	87.67%
NO		9	12.33%
	Total...	73	100.00%

Pleasant Plains Township Precinct 14

Registration & Turnout			433
Election Day Turnout		94	21.71%
Manual Entry Turnout		0	0.00%
County Clerk Turnout		0	0.00%
	Total...	94	21.71%

REP - UNITED STATES SENATOR			(Final)
Clark Durant		13	28.26%
Gary Glenn		3	6.52%
Randy Hekman		3	6.52%
Pete Hoekstra		26	56.52%
Write-In		1	2.17%
	Total...	46	100.00%

Pleasant Plains Township Precinct 14

REP - REPRESENTATIVE IN CONGRESS-2ND DISTRICT			(Final)
Bill Huizenga		**35**	**100.00%**
Write-In		0	0.00%
	Total...	**35**	**0.00%**

REP - REPRESENTATIVE IN LEGISLATURE 100TH DISTRICT			(Final)
Jon Bumstead		30	66.67%
Stewart Sanders		15	33.33%
Write-In		0	0.00%
	Total...	**45**	**0.00%**

REP - PROSECUTING ATTORNEY			(Final)
Craig R. Cooper		44	86.27%
Douglas E. Stevenson		7	13.73%
Write-In		0	0.00%
	Total...	**51**	**0.00%**

REP - COUNTY SHERRIFF			(Final)
Mike Dermyer		**42**	**100.00%**
Write-In		0	0.00%
	Total...	**42**	**0.00%**

REP - COUNTY CLERK/REGISTER			(Final)
Write-In		**2**	**100.00%**
	Total...	**2**	**100.00%**

REP - COUNTY TREASURER			(Final)
Write-In		**2**	**100.00%**
	Total...	**2**	**100.00%**

REP - COUNTY ROAD COMMISSIONER			(Final)
Rick Haslock		31	68.89%
Richard Runnels		14	31.11%
Write-In		0	0.00%
	Total...	**45**	**0.00%**

REP - COUNTY SURVEYOR			(Final)
Patrick N. Johnson		**27**	**100.00%**
Write-In		0	0.00%
	Total...	**27**	**0.00%**

REP - COUNTY COMMISSIONER 7TH DISTRICT-2 YEAR			(Final)
Write-In		**2**	**100.00%**
	Total...	**2**	**100.00%**

REP - PLEASANT PLAINS TWP SUPERVISOR			(Final)
Jeffrey Chamberlain		32	66.67%
Rick Delamater		16	33.33%
Write-In		0	0.00%
	Total...	**48**	**0.00%**

REP - PLEASANT PLAINS TWP CLERK			(Final)
Tanya D. Lincomfelt		28	96.55%
Write-In		1	3.45%
	Total...	**29**	**100.00%**

REP - PLEASANT PLAINS TWP TREASURER			(Final)
Ronette Hanna		**30**	**100.00%**
Write-In		0	0.00%
	Total...	**30**	**0.00%**

REP - PLEASANT PLAINS TWP TRUSTEE			(Final)
Craig Davis		**37**	**100.00%**

Pleasant Plains Township Precinct 14

REP - PLEASANT PLAINS TWP TRUSTEE			(Final)
Write-In		0	0.00%
	Total...	37	0.00%
REP - PLEASANT PLAINS PCT 14 DELEGATE - REP			(Final)
Write-In		**2**	**100.00%**
	Total...	2	100.00%
DEM - UNITED STATES SENATOR			(Final)
Debbie Stabenow		**31**	**100.00%**
Write-In		0	0.00%
	Total...	31	0.00%
DEM - REPRESENTATIVE IN CONGRESS-2ND DISTRICT			(Final)
Write-In		**4**	**100.00%**
	Total...	4	100.00%
DEM - REPRESENTATIVE IN LEGISLATURE 100TH DISTRICT			(Final)
Ida DeHaas		**23**	**100.00%**
Write-In		0	0.00%
	Total...	23	0.00%
DEM - PROSECUTING ATTORNEY			(Final)
Write-In		**4**	**100.00%**
	Total...	4	100.00%
DEM - COUNTY SHERRIFF			(Final)
Bruce L. Austin		11	30.56%
Bob Hilts		25	69.44%
Write-In		0	0.00%
	Total...	36	0.00%
DEM - COUNTY CLERK/REGISTER			(Final)
Shelly Myers		**31**	**100.00%**
Write-In		0	0.00%
	Total...	31	0.00%
DEM - COUNTY TREASURER			(Final)
Brenda L. Kutchinski		**32**	**100.00%**
Write-In		0	0.00%
	Total...	32	0.00%
DEM - COUNTY ROAD COMMISSIONER			(Final)
William H. Atkinson		**30**	**100.00%**
Write-In		0	0.00%
	Total...	30	0.00%
DEM - COUNTY SURVEYOR			(Final)
Write-In		**4**	**100.00%**
	Total...	4	100.00%
DEM - COUNTY COMMISSIONER 7TH DISTRICT-2 YEAR			(Final)
Karl D. Walls		**29**	**100.00%**
Write-In		0	0.00%
	Total...	29	0.00%
DEM - PLEASANT PLAINS TWP SUPERVISOR			(Final)
Write-In		**4**	**100.00%**
	Total...	4	100.00%
DEM - PLEASANT PLAINS TWP CLERK			(Final)
Kellie Allen		**25**	**100.00%**

Pleasant Plains Township Precinct 14

DEM - PLEASANT PLAINS TWP CLERK			(Final)
Write-In		0	0.00%
	Total...	25	0.00%
DEM - PLEASANT PLAINS TWP TREASURER			(Final)
Julie Hoffman		24	100.00%
Write-In		0	0.00%
	Total...	24	0.00%
DEM - PLEASANT PLAINS TWP TRUSTEE			(Final)
Debra J. Russell		27	100.00%
Write-In		0	0.00%
	Total...	27	0.00%
DEM - PLEASANT PLAINS PCT 14 DELEGATE - DEM			(Final)
Karl D. Walls		30	100.00%
Write-In		0	0.00%
	Total...	30	0.00%
County 911 Proposal			(Final)
YES		72	80.00%
NO		18	20.00%
	Total...	90	100.00%
County Transportation Millage			(Final)
YES		66	73.33%
NO		24	26.67%
	Total...	90	100.00%
Pleasant Plains Township Fire Proposal			(Final)
YES		71	78.89%
NO		19	21.11%
	Total...	90	100.00%

Sauble Township Precinct 15

Registration & Turnout			309
Election Day Turnout		76	24.60%
Manual Entry Turnout		0	0.00%
County Clerk Turnout		0	0.00%
	Total...	76	24.60%
REP - UNITED STATES SENATOR			(Final)
Clark Durant		11	23.91%
Gary Glenn		3	6.52%
Randy Hekman		5	10.87%
Pete Hoekstra		27	58.70%
Write-In		0	0.00%
	Total...	46	0.00%
REP - REPRESENTATIVE IN CONGRESS-2ND DISTRICT			(Final)
Bill Huizenga		46	100.00%
Write-In		0	0.00%
	Total...	46	0.00%
REP - REPRESENTATIVE IN LEGISLATURE 100TH DISTRICT			(Final)
Jon Bumstead		37	78.72%
Stewart Sanders		10	21.28%
Write-In		0	0.00%
	Total...	47	0.00%

Sauble Township Precinct 15

REP - PROSECUTING ATTORNEY			(Final)
Craig R. Cooper		34	79.07%
Douglas E. Stevenson		9	20.93%
Write-In		0	0.00%
	Total...	**43**	**0.00%**

REP - COUNTY SHERRIFF			(Final)
Mike Dermyer		43	97.73%
Write-In		1	2.27%
	Total...	**44**	**100.00%**

REP - COUNTY CLERK/REGISTER			(Final)
Write-In		**1**	**100.00%**
	Total...	**1**	**100.00%**

REP - COUNTY TREASURER			(Final)
Write-In		0	0.00%
	Total...	**0**	**0.00%**

REP - COUNTY ROAD COMMISSIONER			(Final)
Rick Haslock		21	44.68%
Richard Runnels		26	55.32%
Write-In		0	0.00%
	Total...	**47**	**0.00%**

REP - COUNTY SURVEYOR			(Final)
Patrick N. Johnson		**38**	**100.00%**
Write-In		0	0.00%
	Total...	**38**	**0.00%**

REP - COUNTY COMMISSIONER 5TH DISTRICT-2 YEAR			(Final)
Joan Runnels		37	97.37%
Write-In		1	2.63%
	Total...	**38**	**100.00%**

REP - SAUBLE TOWNSHIP SUPERVISOR			(Final)
Write-In		**1**	**100.00%**
	Total...	**1**	**100.00%**

REP - SAUBLE TOWNSHIP CLERK			(Final)
Write-In		0	0.00%
	Total...	**0**	**0.00%**

REP - SAUBLE TOWNSHIP TREASURER			(Final)
Sharon L. McGhee		43	97.73%
Write-In		1	2.27%
	Total...	**44**	**100.00%**

REP - SAUBLE TOWNSHIP TRUSTEE			(Final)
Gail Raad		35	94.59%
Write-In		2	5.41%
	Total...	**37**	**100.00%**

REP - SAUBLE TOWNSHIP CONSTABLE			(Final)
Write-In		**1**	**100.00%**
	Total...	**1**	**100.00%**

REP - SAUBLE TOWNSHIP DELEGATE - REP			(Final)
Sandra Kay Crandall		**41**	**100.00%**
Write-In		0	0.00%
	Total...	**41**	**0.00%**

DEM - UNITED STATES SENATOR			(Final)
Debbie Stabenow		**18**	**100.00%**

Sauble Township Precinct 15

DEM - UNITED STATES SENATOR			(Final)
Write-In		0	0.00%
	Total...	18	0.00%
DEM - REPRESENTATIVE IN CONGRESS-2ND DISTRICT			(Final)
Write-In		**2**	**100.00%**
	Total...	2	100.00%
DEM - REPRESENTATIVE IN LEGISLATURE 100TH DISTRICT			(Final)
Ida DeHaas		**16**	**100.00%**
Write-In		0	0.00%
	Total...	16	0.00%
DEM - PROSECUTING ATTORNEY			(Final)
Write-In		0	0.00%
	Total...	0	0.00%
DEM - COUNTY SHERRIFF			(Final)
Bruce L. Austin		3	15.00%
Bob Hilts		17	85.00%
Write-In		0	0.00%
	Total...	20	0.00%
DEM - COUNTY CLERK/REGISTER			(Final)
Shelly Myers		**22**	**100.00%**
Write-In		0	0.00%
	Total...	22	0.00%
DEM - COUNTY TREASURER			(Final)
Brenda L. Kutchinski		**20**	**100.00%**
Write-In		0	0.00%
	Total...	20	0.00%
DEM - COUNTY ROAD COMMISSIONER			(Final)
William H. Atkinson		**19**	**100.00%**
Write-In		0	0.00%
	Total...	19	0.00%
DEM - COUNTY SURVEYOR			(Final)
Write-In		0	0.00%
	Total...	0	0.00%
DEM - COUNTY COMMISSIONER 5TH DISTRICT-2 YEAR			(Final)
John Fairbanks		**17**	**100.00%**
Write-In		0	0.00%
	Total...	17	0.00%
DEM - SAUBLE TOWNSHIP SUPERVISOR			(Final)
Bill Gillard		**20**	**100.00%**
Write-In		0	0.00%
	Total...	20	0.00%
DEM - SAUBLE TOWNSHIP CLERK			(Final)
Pamela Krusinski		**19**	**100.00%**
Write-In		0	0.00%
	Total...	19	0.00%
DEM - SAUBLE TOWNSHIP TREASURER			(Final)
Write-In		0	0.00%
	Total...	0	0.00%
DEM - SAUBLE TOWNSHIP TRUSTEE			(Final)
Patricia Bishop		**16**	**100.00%**

Sauble Township Precinct 15

DEM - SAUBLE TOWNSHIP TRUSTEE			(Final)
Write-In		0	0.00%
	Total...	16	0.00%

DEM - SAUBLE TOWNSHIP CONSTABLE			(Final)
Todd G. Krusinski		16	100.00%
Write-In		0	0.00%
	Total...	16	0.00%

DEM - SAUBLE TOWNSHIP DELEGATE - DEM			(Final)
Bill Gillard		18	100.00%
Write-In		0	0.00%
	Total...	18	0.00%

County 911 Proposal			(Final)
YES		55	79.71%
NO		14	20.29%
	Total...	69	100.00%

County Transportation Millage			(Final)
YES		48	69.57%
NO		21	30.43%
	Total...	69	100.00%

Sweetwater Township Precinct 16

Registration & Turnout			206
Election Day Turnout		65	31.55%
Manual Entry Turnout		0	0.00%
County Clerk Turnout		0	0.00%
	Total...	65	31.55%

REP - UNITED STATES SENATOR			(Final)
Clark Durant		9	19.57%
Gary Glenn		0	0.00%
Randy Hekman		3	6.52%
Pete Hoekstra		34	73.91%
Write-In		0	0.00%
	Total...	46	0.00%

REP - REPRESENTATIVE IN CONGRESS-2ND DISTRICT			(Final)
Bill Huizenga		41	100.00%
Write-In		0	0.00%
	Total...	41	0.00%

REP - REPRESENTATIVE IN LEGISLATURE 100TH DISTRICT			(Final)
Jon Bumstead		25	65.79%
Stewart Sanders		13	34.21%
Write-In		0	0.00%
	Total...	38	0.00%

REP - PROSECUTING ATTORNEY			(Final)
Craig R. Cooper		36	80.00%
Douglas E. Stevenson		9	20.00%
Write-In		0	0.00%
	Total...	45	0.00%

REP - COUNTY SHERRIFF			(Final)
Mike Dermyer		35	100.00%
Write-In		0	0.00%
	Total...	35	0.00%

Sweetwater Township Precinct 16

REP - COUNTY CLERK/REGISTER		(Final)
Write-In	0	0.00%
Total...	0	0.00%

REP - COUNTY TREASURER		(Final)
Write-In	0	0.00%
Total...	0	0.00%

REP - COUNTY ROAD COMMISSIONER		(Final)
Rick Haslock	25	59.52%
Richard Runnels	17	40.48%
Write-In	0	0.00%
Total...	42	0.00%

REP - COUNTY SURVEYOR		(Final)
Patrick N. Johnson	35	100.00%
Write-In	0	0.00%
Total...	35	0.00%

REP - COUNTY COMMISSIONER 5TH DISTRICT-2 YEAR		(Final)
Joan Runnels	31	100.00%
Write-In	0	0.00%
Total...	31	0.00%

REP - SWEETWATER TWP SUPERVISOR		(Final)
Paul Bigford	39	97.50%
Write-In	1	2.50%
Total...	40	100.00%

REP - SWEETWATER TWP CLERK		(Final)
Michael Gleason	43	100.00%
Write-In	0	0.00%
Total...	43	0.00%

REP - SWEETWATER TWP TREASURER		(Final)
Write-In	0	0.00%
Total...	0	0.00%

REP - SWEETWATER TWP TRUSTEE		(Final)
Cindy Bosley	29	47.54%
Jason Miller	31	50.82%
Write-In	1	1.64%
Total...	61	100.00%

REP - SWEETWATER TOWNSHIP DELEGATE - REP		(Final)
Write-In	1	100.00%
Total...	1	100.00%

DEM - UNITED STATES SENATOR		(Final)
Debbie Stabenow	12	100.00%
Write-In	0	0.00%
Total...	12	0.00%

DEM - REPRESENTATIVE IN CONGRESS-2ND DISTRICT		(Final)
Write-In	3	100.00%
Total...	3	100.00%

DEM - REPRESENTATIVE IN LEGISLATURE 100TH DISTRICT		(Final)
Ida DeHaas	10	100.00%
Write-In	0	0.00%
Total...	10	0.00%

Sweetwater Township Precinct 16

DEM - PROSECUTING ATTORNEY		(Final)
Write-In	**1**	**100.00%**
Total...	**1**	**100.00%**

DEM - COUNTY SHERRIFF		(Final)
Bruce L. Austin	3	21.43%
Bob Hilts	11	78.57%
Write-In	0	0.00%
Total...	**14**	**0.00%**

DEM - COUNTY CLERK/REGISTER		(Final)
Shelly Myers	**15**	**100.00%**
Write-In	0	0.00%
Total...	**15**	**0.00%**

DEM - COUNTY TREASURER		(Final)
Brenda L. Kutchinski	**15**	**100.00%**
Write-In	0	0.00%
Total...	**15**	**0.00%**

DEM - COUNTY ROAD COMMISSIONER		(Final)
William H. Atkinson	**13**	**100.00%**
Write-In	0	0.00%
Total...	**13**	**0.00%**

DEM - COUNTY SURVEYOR		(Final)
Write-In	0	0.00%
Total...	**0**	**0.00%**

DEM - COUNTY COMMISSIONER 5TH DISTRICT-2 YEAR		(Final)
John Fairbanks	**9**	**100.00%**
Write-In	0	0.00%
Total...	**9**	**0.00%**

DEM - SWEETWATER TWP SUPERVISOR		(Final)
Write-In	**1**	**100.00%**
Total...	**1**	**100.00%**

DEM - SWEETWATER TWP CLERK		(Final)
Write-In	**1**	**100.00%**
Total...	**1**	**100.00%**

DEM - SWEETWATER TWP TREASURER		(Final)
Mary E. Rader	**15**	**100.00%**
Write-In	0	0.00%
Total...	**15**	**0.00%**

DEM - SWEETWATER TWP TRUSTEE		(Final)
Write-In	**1**	**100.00%**
Total...	**1**	**100.00%**

DEM - SWEETWATER TOWNSHIP DELEGATE - DEM		(Final)
Write-In	0	0.00%
Total...	**0**	**0.00%**

County 911 Proposal		(Final)
YES	46	83.64%
NO	9	16.36%
Total...	**55**	**100.00%**

County Transportation Millage		(Final)
YES	36	64.29%

Sweetwater Township Precinct 16

County Transportation Millage			(Final)
NO		20	35.71%
	Total...	56	100.00%

Sweetwater Township Millage Renewal Proposal			(Final)
YES		44	77.19%
NO		13	22.81%
	Total...	57	100.00%

Webber Township Precinct 17

Registration & Turnout			919
Election Day Turnout		197	21.44%
Manual Entry Turnout		0	0.00%
County Clerk Turnout		0	0.00%
	Total...	197	21.44%

REP - UNITED STATES SENATOR			(Final)
Clark Durant		9	20.93%
Gary Glenn		2	4.65%
Randy Hekman		4	9.30%
Pete Hoekstra		28	65.12%
Write-In		0	0.00%
	Total...	43	0.00%

REP - REPRESENTATIVE IN CONGRESS-2ND DISTRICT			(Final)
Bill Huizenga		**39**	**100.00%**
Write-In		0	0.00%
	Total...	39	0.00%

REP - REPRESENTATIVE IN LEGISLATURE 100TH DISTRICT			(Final)
Jon Bumstead		34	82.93%
Stewart Sanders		7	17.07%
Write-In		0	0.00%
	Total...	41	0.00%

REP - PROSECUTING ATTORNEY			(Final)
Craig R. Cooper		32	78.05%
Douglas E. Stevenson		9	21.95%
Write-In		0	0.00%
	Total...	41	0.00%

REP - COUNTY SHERRIFF			(Final)
Mike Dermyer		**40**	**100.00%**
Write-In		0	0.00%
	Total...	40	0.00%

REP - COUNTY CLERK/REGISTER			(Final)
Write-In		**1**	**100.00%**
	Total...	1	100.00%

REP - COUNTY TREASURER			(Final)
Write-In		0	0.00%
	Total...	0	0.00%

REP - COUNTY ROAD COMMISSIONER			(Final)
Rick Haslock		23	56.10%
Richard Runnels		18	43.90%
Write-In		0	0.00%
	Total...	41	0.00%

Webber Township Precinct 17

REP - COUNTY SURVEYOR			(Final)
Patrick N. Johnson		34	100.00%
Write-In		0	0.00%
	Total...	34	0.00%

REP - COUNTY COMMISSIONER 1ST DISTRICT-2 YEAR			(Final)
Dan DuBreuil		27	100.00%
Write-In		0	0.00%
	Total...	27	0.00%

REP - COUNTY COMMISSIONER 7TH DISTRICT-2 YEAR			(Final)
Write-In		0	0.00%
	Total...	0	0.00%

REP - WEBBER TOWNSHIP SUPERVISOR			(Final)
Write-In		0	0.00%
	Total...	0	0.00%

REP - WEBBER TOWNSHIP CLERK			(Final)
Write-In		3	100.00%
	Total...	3	100.00%

REP - WEBBER TOWNSHIP TREASURER			(Final)
Write-In		0	0.00%
	Total...	0	0.00%

REP - WEBBER TOWNSHIP TRUSTEE			(Final)
Write-In		0	0.00%
	Total...	0	0.00%

REP - WEBBER TWP PCT 17 DELEGATE - REP			(Final)
George Cripe		18	51.43%
Janice Cripe		15	42.86%
Write-In		2	5.71%
	Total...	35	100.00%

DEM - UNITED STATES SENATOR			(Final)
Debbie Stabenow		123	99.19%
Write-In		1	0.81%
	Total...	124	100.00%

DEM - REPRESENTATIVE IN CONGRESS-2ND DISTRICT			(Final)
Write-In		15	100.00%
	Total...	15	100.00%

DEM - REPRESENTATIVE IN LEGISLATURE 100TH DISTRICT			(Final)
Ida DeHaas		103	99.04%
Write-In		1	0.96%
	Total...	104	100.00%

DEM - PROSECUTING ATTORNEY			(Final)
Write-In		12	100.00%
	Total...	12	100.00%

DEM - COUNTY SHERRIFF			(Final)
Bruce L. Austin		51	35.42%
Bob Hilts		93	64.58%
Write-In		0	0.00%
	Total...	144	0.00%

DEM - COUNTY CLERK/REGISTER			(Final)
Shelly Myers		125	100.00%

Webber Township Precinct 17

DEM - COUNTY CLERK/REGISTER			(Final)
Write-In		0	0.00%
	Total...	125	0.00%

DEM - COUNTY TREASURER			(Final)
Brenda L. Kutchinski		128	100.00%
Write-In		0	0.00%
	Total...	128	0.00%

DEM - COUNTY ROAD COMMISSIONER			(Final)
William H. Atkinson		119	99.17%
Write-In		1	0.83%
	Total...	120	100.00%

DEM - COUNTY SURVEYOR			(Final)
Write-In		7	100.00%
	Total...	7	100.00%

DEM - COUNTY COMMISSIONER 1ST DISTRICT-2 YEAR			(Final)
Sandy Clarke		109	100.00%
Write-In		0	0.00%
	Total...	109	0.00%

DEM - COUNTY COMMISSIONER 7TH DISTRICT-2 YEAR			(Final)
Karl D. Walls		8	100.00%
Write-In		0	0.00%
	Total...	8	0.00%

DEM - WEBBER TOWNSHIP SUPERVISOR			(Final)
Anthony Gagliardo		74	53.24%
Frank Smith		65	46.76%
Write-In		0	0.00%
	Total...	139	0.00%

DEM - WEBBER TOWNSHIP CLERK			(Final)
Katherine M. Rose		108	100.00%
Write-In		0	0.00%
	Total...	108	0.00%

DEM - WEBBER TOWNSHIP TREASURER			(Final)
Kerry Graham		38	29.46%
Pat Williams		91	70.54%
Write-In		0	0.00%
	Total...	129	0.00%

DEM - WEBBER TOWNSHIP TRUSTEE			(Final)
Jay Efting		71	32.27%
Fred Warren		84	38.18%
Ernest Wogatzke Jr.		65	29.55%
Write-In		0	0.00%
	Total...	220	0.00%

DEM - WEBBER TWP PCT 17 DELEGATE - DEM			(Final)
John Cooley		111	99.11%
Write-In		1	0.89%
	Total...	112	100.00%

County 911 Proposal			(Final)
YES		136	73.51%
NO		49	26.49%
	Total...	185	100.00%

Webber Township Precinct 17

County Transportation Millage			(Final)
YES		128	69.19%
NO		57	30.81%
	Total...	185	100.00%

Webber Township Millage Renewal Proposal			(Final)
YES		110	60.77%
NO		71	39.23%
	Total...	181	100.00%

Webber Township Precinct 18

Registration & Turnout			177
Election Day Turnout		60	33.90%
Manual Entry Turnout		0	0.00%
County Clerk Turnout		0	0.00%
	Total...	60	33.90%

REP - UNITED STATES SENATOR			(Final)
Clark Durant		6	35.29%
Gary Glenn		0	0.00%
Randy Hekman		1	5.88%
Pete Hoekstra		10	58.82%
Write-In		0	0.00%
	Total...	17	0.00%

REP - REPRESENTATIVE IN CONGRESS-2ND DISTRICT			(Final)
Bill Huizenga		**16**	**100.00%**
Write-In		0	0.00%
	Total...	16	0.00%

REP - REPRESENTATIVE IN LEGISLATURE 100TH DISTRICT			(Final)
Jon Bumstead		13	81.25%
Stewart Sanders		3	18.75%
Write-In		0	0.00%
	Total...	16	0.00%

REP - PROSECUTING ATTORNEY			(Final)
Craig R. Cooper		13	81.25%
Douglas E. Stevenson		3	18.75%
Write-In		0	0.00%
	Total...	16	0.00%

REP - COUNTY SHERRIFF			(Final)
Mike Dermyer		**15**	**100.00%**
Write-In		0	0.00%
	Total...	15	0.00%

REP - COUNTY CLERK/REGISTER			(Final)
Write-In		**1**	**100.00%**
	Total...	1	100.00%

REP - COUNTY TREASURER			(Final)
Write-In		**1**	**100.00%**
	Total...	1	100.00%

REP - COUNTY ROAD COMMISSIONER			(Final)
Rick Haslock		11	68.75%
Richard Runnels		5	31.25%
Write-In		0	0.00%
	Total...	16	0.00%

Webber Township Precinct 18

REP - COUNTY SURVEYOR			(Final)
Patrick N. Johnson		15	100.00%
Write-In		0	0.00%
	Total...	15	0.00%

REP - COUNTY COMMISSIONER 1ST DISTRICT-2 YEAR			(Final)
Dan DuBreuil		15	100.00%
Write-In		0	0.00%
	Total...	15	0.00%

REP - WEBBER TOWNSHIP SUPERVISOR			(Final)
Write-In		1	100.00%
	Total...	1	100.00%

REP - WEBBER TOWNSHIP CLERK			(Final)
Write-In		1	100.00%
	Total...	1	100.00%

REP - WEBBER TOWNSHIP TREASURER			(Final)
Write-In		1	100.00%
	Total...	1	100.00%

REP - WEBBER TOWNSHIP TRUSTEE			(Final)
Write-In		1	100.00%
	Total...	1	100.00%

REP - WEBBER TWP PCT 18 DELEGATE - REP			(Final)
Write-In		1	100.00%
	Total...	1	100.00%

DEM - UNITED STATES SENATOR			(Final)
Debbie Stabenow		24	100.00%
Write-In		0	0.00%
	Total...	24	0.00%

DEM - REPRESENTATIVE IN CONGRESS-2ND DISTRICT			(Final)
Write-In		0	0.00%
	Total...	0	0.00%

DEM - REPRESENTATIVE IN LEGISLATURE 100TH DISTRICT			(Final)
Ida DeHaas		17	100.00%
Write-In		0	0.00%
	Total...	17	0.00%

DEM - PROSECUTING ATTORNEY			(Final)
Write-In		2	100.00%
	Total...	2	100.00%

DEM - COUNTY SHERRIFF			(Final)
Bruce L. Austin		15	44.12%
Bob Hilts		19	55.88%
Write-In		0	0.00%
	Total...	34	0.00%

DEM - COUNTY CLERK/REGISTER			(Final)
Shelly Myers		24	100.00%
Write-In		0	0.00%
	Total...	24	0.00%

DEM - COUNTY TREASURER			(Final)
Brenda L. Kutchinski		24	100.00%
Write-In		0	0.00%
	Total...	24	0.00%

Webber Township Precinct 18

DEM - COUNTY ROAD COMMISSIONER			(Final)
William H. Atkinson		22	100.00%
Write-In		0	0.00%
	Total...	22	0.00%

DEM - COUNTY SURVEYOR			(Final)
Write-In		1	100.00%
	Total...	1	100.00%

DEM - COUNTY COMMISSIONER 1ST DISTRICT-2 YEAR			(Final)
Sandy Clarke		22	100.00%
Write-In		0	0.00%
	Total...	22	0.00%

DEM - WEBBER TOWNSHIP SUPERVISOR			(Final)
Anthony Gagliardo		14	43.75%
Frank Smith		17	53.13%
Write-In		1	3.13%
	Total...	32	100.00%

DEM - WEBBER TOWNSHIP CLERK			(Final)
Katherine M. Rose		19	95.00%
Write-In		1	5.00%
	Total...	20	100.00%

DEM - WEBBER TOWNSHIP TREASURER			(Final)
Kerry Graham		12	41.38%
Pat Williams		17	58.62%
Write-In		0	0.00%
	Total...	29	0.00%

DEM - WEBBER TOWNSHIP TRUSTEE			(Final)
Jay Efting		12	27.27%
Fred Warren		18	40.91%
Ernest Wogatzke Jr.		14	31.82%
Write-In		0	0.00%
	Total...	44	0.00%

DEM - WEBBER TWP PCT 18 DELEGATE - DEM			(Final)
Sandy Clarke		24	96.00%
Write-In		1	4.00%
	Total...	25	100.00%

County 911 Proposal			(Final)
YES		36	67.92%
NO		17	32.08%
	Total...	53	100.00%

County Transportation Millage			(Final)
YES		41	77.36%
NO		12	22.64%
	Total...	53	100.00%

Webber Township Millage Renewal Proposal			(Final)
YES		30	56.60%
NO		23	43.40%
	Total...	53	100.00%

Yates Township Precinct 19

Registration & Turnout		782
Election Day Turnout	233	29.80%

Yates Township Precinct 19

Registration & Turnout			782
Manual Entry Turnout		0	0.00%
County Clerk Turnout		0	0.00%
	Total...	**233**	**29.80%**

REP - UNITED STATES SENATOR		(Final)
Clark Durant	9	50.00%
Gary Glenn	0	0.00%
Randy Hekman	0	0.00%
Pete Hoekstra	9	50.00%
Write-In	0	0.00%
Total...	**18**	**0.00%**

REP - REPRESENTATIVE IN CONGRESS-2ND DISTRICT		(Final)
Bill Huizenga	**14**	**100.00%**
Write-In	0	0.00%
Total...	**14**	**0.00%**

REP - REPRESENTATIVE IN LEGISLATURE 100TH DISTRICT		(Final)
Jon Bumstead	13	81.25%
Stewart Sanders	3	18.75%
Write-In	0	0.00%
Total...	**16**	**0.00%**

REP - PROSECUTING ATTORNEY		(Final)
Craig R. Cooper	9	56.25%
Douglas E. Stevenson	7	43.75%
Write-In	0	0.00%
Total...	**16**	**0.00%**

REP - COUNTY SHERRIFF		(Final)
Mike Dermyer	**17**	**100.00%**
Write-In	0	0.00%
Total...	**17**	**0.00%**

REP - COUNTY CLERK/REGISTER		(Final)
Write-In	**2**	**100.00%**
Total...	**2**	**100.00%**

REP - COUNTY TREASURER		(Final)
Write-In	**1**	**100.00%**
Total...	**1**	**100.00%**

REP - COUNTY ROAD COMMISSIONER		(Final)
Rick Haslock	9	56.25%
Richard Runnels	7	43.75%
Write-In	0	0.00%
Total...	**16**	**0.00%**

REP - COUNTY SURVEYOR		(Final)
Patrick N. Johnson	**13**	**100.00%**
Write-In	0	0.00%
Total...	**13**	**0.00%**

REP - COUNTY COMMISSIONER 2ND DISTRICT-2 YEAR		(Final)
Howard Lodholtz	**9**	**100.00%**
Write-In	0	0.00%
Total...	**9**	**0.00%**

REP - YATES TOWNSHIP SUPERVISOR		(Final)
Write-In	**1**	**100.00%**
Total...	**1**	**100.00%**

Yates Township Precinct 19

REP - YATES TOWNSHIP CLERK		(Final)
Write-In	**1**	**100.00%**
Total...	**1**	**100.00%**

REP - YATES TOWNSHIP TREASURER		(Final)
Write-In	0	0.00%
Total...	**0**	**0.00%**

REP - YATES TOWNSHIP TRUSTEE		(Final)
Gloria J. Cummings	**10**	**100.00%**
Write-In	0	0.00%
Total...	**10**	**0.00%**

REP - YATES TOWNSHIP DELEGATE - REP		(Final)
William F. Stankey	**10**	**100.00%**
Write-In	0	0.00%
Total...	**10**	**0.00%**

DEM - UNITED STATES SENATOR		(Final)
Debbie Stabenow	175	98.87%
Write-In	2	1.13%
Total...	**177**	**100.00%**

DEM - REPRESENTATIVE IN CONGRESS-2ND DISTRICT		(Final)
Write-In	**18**	**100.00%**
Total...	**18**	**100.00%**

DEM - REPRESENTATIVE IN LEGISLATURE 100TH DISTRICT		(Final)
Ida DeHaas	134	99.26%
Write-In	1	0.74%
Total...	**135**	**100.00%**

DEM - PROSECUTING ATTORNEY		(Final)
Write-In	**10**	**100.00%**
Total...	**10**	**100.00%**

DEM - COUNTY SHERRIFF		(Final)
Bruce L. Austin	48	25.13%
Bob Hilts	142	74.35%
Write-In	1	0.52%
Total...	**191**	**100.00%**

DEM - COUNTY CLERK/REGISTER		(Final)
Shelly Myers	**163**	**100.00%**
Write-In	0	0.00%
Total...	**163**	**0.00%**

DEM - COUNTY TREASURER		(Final)
Brenda L. Kutchinski	161	99.38%
Write-In	1	0.62%
Total...	**162**	**100.00%**

DEM - COUNTY ROAD COMMISSIONER		(Final)
William H. Atkinson	152	98.70%
Write-In	2	1.30%
Total...	**154**	**100.00%**

DEM - COUNTY SURVEYOR		(Final)
Write-In	**10**	**100.00%**
Total...	**10**	**100.00%**

DEM - COUNTY COMMISSIONER 2ND DISTRICT-2 YEAR		(Final)
Colleen M. Carrington	111	58.12%
Nicolette McClure	80	41.88%

Yates Township Precinct 19

DEM - COUNTY COMMISSIONER 2ND DISTRICT-2 YEAR			(Final)
Write-In		0	0.00%
	Total...	**191**	**0.00%**

DEM - YATES TOWNSHIP SUPERVISOR			(Final)
Ronald W. Griffin		88	44.00%
Willie Ross		45	22.50%
George Walker Jr.		66	33.00%
Write-In		1	0.50%
	Total...	**200**	**100.00%**

DEM - YATES TOWNSHIP CLERK			(Final)
Tamy Applewhite		51	26.15%
Susan Dooley		61	31.28%
Gwendolyn Webb		82	42.05%
Write-In		1	0.51%
	Total...	**195**	**100.00%**

DEM - YATES TOWNSHIP TREASURER			(Final)
Jacqueline Patterson		99	52.11%
Eloise Wilson		91	47.89%
Write-In		0	0.00%
	Total...	**190**	**0.00%**

DEM - YATES TOWNSHIP TRUSTEE			(Final)
Charles Atkins		120	38.22%
Marilyn K. Burns		91	28.98%
Albirdia Jean Rollin-Lynn		56	17.83%
Linda S. Shetterly		47	14.97%
Write-In		0	0.00%
	Total...	**314**	**0.00%**

DEM - YATES TOWNSHIP DELEGATE - DEM			(Final)
Charles E. Atkins		141	60.00%
Jacqueline Patterson		94	40.00%
Write-In		0	0.00%
	Total...	**235**	**0.00%**

County 911 Proposal			(Final)
YES		153	79.27%
NO		40	20.73%
	Total...	**193**	**100.00%**

County Transportation Millage			(Final)
YES		164	84.10%
NO		31	15.90%
	Total...	**195**	**100.00%**

Additional Precinct Results and Summaries from the August 7, 2012 Election have been archived.

OFFICIAL RESULTS
PRIMARY ELECTION
AUGUST 7, 2012

PRECINCT			U.S. Senator				
	Registered Voters	Ballots Cast	Republican Durant	Republican Glenn	Republican Hekman	Republican Hoekstra	Democratic Stabenow
City of Imlay City #1	1,018	168	47	15	1	47	41
City of Imlay City #2	1,170	181	34	10	6	55	44
City of Lapeer #1	1,575	302	51	15	13	112	75
City of Lapeer #2	1,243	269	52	7	7	87	78
City of Lapeer #3	1,223	265	62	15	6	85	49
City of Lapeer #4	1,636	197	37	9	13	57	59
Almont Township #1	2,092	401	108	19	22	134	59
Almont Township #2	2,559	497	129	23	16	189	65
Arcadia Township #1	2,432	608	142	32	34	209	100
Attica Township #1	1,676	430	103	30	17	138	78
Attica Township #2	1,873	403	92	23	17	143	71
Burlington Township #1	1,070	182	45	9	4	50	42
Burnside Township #1	1,310	249	65	15	11	103	27
Deerfield Township #1	2,031	443	91	24	18	123	118
Deerfield Township #2	2,167	473	67	21	24	117	145
Dryden Township #1	1,845	428	122	19	24	153	46
Dryden Township #2	1,805	528	149	32	19	200	64
Elba Township #1	1,144	286	57	21	4	75	78
Elba Township #2	1,388	347	79	18	18	111	77
Elba Township #3	1,688	437	116	23	15	153	70
Goodland Township #1	1,341	308	84	16	14	115	41
Hadley Township #1	2,160	676	196	42	21	229	72
Hadley Township #2	1,478	392	101	26	22	135	41
Imlay Township #1	2,184	510	143	20	17	193	73
Lapeer Township #1	1,556	436	127	19	7	160	79
Lapeer Township #2	2,386	519	133	24	23	172	88
Marathon Township #1	1,942	654	77	21	33	134	259
Marathon Township #2	1,663	557	58	16	15	106	246
Mayfield Township #1	2,026	516	111	43	19	175	93
Mayfield Township #2	1,675	420	78	29	12	153	81
Mayfield Township #3	2,381	532	99	30	30	193	106
Metamora Township #1	1,878	452	122	18	8	178	76
Metamora Township #2	1,486	317	84	8	14	124	60
North Branch Township #1	2,692	458	107	26	26	139	83
Oregon Township #1	2,198	645	115	34	36	203	154
Oregon Township #2	2,342	613	105	32	14	158	208
Rich Township #1	1,120	197	61	13	8	67	34
Totals	65,453	15296	3449	797	608	4975	3180

From the office of
Lapeer County Clerk
Theresa M. Spencer

OFFICIAL RESULTS
PRIMARY ELECTION
AUGUST 7, 2012

PRECINCT	Sheriff				County Clerk	County Treasurer	Register of Deeds
	Republican	Republican	Democratic	Democratic	Republican	Republican	Republican
	Gepfrey	Kalanquin	Eickholdt	Fick	Spencer	Miller	DeVaugh
City of Imlay City #1	48	66	4	37	95	95	93
City of Imlay City #2	57	59	2	41	99	99	99
City of Lapeer #1	110	105	9	66	179	183	179
City of Lapeer #2	90	78	8	69	131	135	127
City of Lapeer #3	101	93	6	45	161	168	159
City of Lapeer #4	62	63	7	51	107	107	103
Almont Township #1	130	175	14	38	248	257	249
Almont Township #2	169	213	10	51	312	316	312
Arcadia Township #1	231	229	17	74	391	393	378
Attica Township #1	157	160	2	61	260	257	256
Attica Township #2	135	173	13	54	243	246	237
Burlington Township #1	73	41	8	35	83	86	86
Burnside Township #1	115	97	9	18	176	170	169
Deerfield Township #1	140	148	11	96	233	239	232
Deerfield Township #2	107	157	20	113	205	212	203
Dryden Township #1	169	185	5	36	259	254	251
Dryden Township #2	188	241	13	41	355	362	350
Elba Township #1	84	97	3	71	142	137	136
Elba Township #2	110	138	8	65	199	202	193
Elba Township #3	157	177	4	62	257	254	248
Goodland Township #1	140	119	3	33	213	210	203
Hadley Township #1	248	309	12	57	428	430	421
Hadley Township #2	137	178	10	23	249	252	243
Imlay Township #1	210	193	5	58	321	317	312
Lapeer Township #1	153	189	7	70	279	282	277
Lapeer Township #2	191	208	6	80	333	331	319
Marathon Township #1	118	176	24	225	238	241	237
Marathon Township #2	73	138	18	203	173	173	169
Mayfield Township #1	191	202	4	80	338	334	321
Mayfield Township #2	158	152	7	73	248	239	231
Mayfield Township #3	187	200	10	86	310	323	308
Metamora Township #1	156	192	14	52	306	306	301
Metamora Township #2	112	126	13	41	185	192	185
North Branch Township #1	204	146	5	74	288	279	272
Oregon Township #1	190	256	9	148	360	357	348
Oregon Township #2	136	204	15	203	279	282	274
Rich Township #1	84	69	3	31	137	134	133
Totals	5121	5752	338	2661	8820	8854	8614

From the office of
Lapeer County Clerk
Theresa M. Spencer

OFFICIAL RESULTS
PRIMARY ELECTION
AUGUST 7, 2012

Precinct	County Commissioner			County Commissioner			County Commissioner		
	District 1			District 2			District 3		
	Republican	Democratic	Democratic	Republican	Republican	Democratic	Republican	Republican	Democratic
	Edwards-Weeks	Stark	Harnest	Kloss	Ray	Carder Sr.	Harding	Lagaisse	Jackowski
City of Imlay City #1									
City of Imlay City #2									
City of Lapeer #1									
City of Lapeer #2									
City of Lapeer #3									
City of Lapeer #4									
Almont Township #1									
Almont Township #2									
Arcadia Township #1				91	276	71			
Attica Township #1									
Attica Township #2									
Burlington Township #1				35	90	36			
Burnside Township #1				38	138	21			
Deerfield Township #1	11	63	54						
Deerfield Township #2	6	84	60						
Dryden Township #1									
Dryden Township #2									
Elba Township #1							88	84	60
Elba Township #2									
Elba Township #3									
Goodland Township #1				23	358	34			
Hadley Township #1									
Hadley Township #2									
Imlay Township #1									
Lapeer Township #1									
Lapeer Township #2									
Marathon Township #1	4	117	55						
Marathon Township #2	4	114	66						
Mayfield Township #1							275	77	33
Mayfield Township #2							257	71	71
Mayfield Township #3									
Metamora Township #1									
Metamora Township #2									
North Branch Township #1				558	134	70			
Oregon Township #1							248	126	138
Oregon Township #2							123	85	163
Rich Township #1	29	34	8						
Totals	57	553	346	345	995	232	914	414	514

From the office of
Lapeer County Clerk
Theresa M. Spencer

OFFICIAL RESULTS
PRIMARY ELECTION
AUGUST 7, 2012

PRECINCT	Lapeer District Library		Ruth Hughes Memorial Library	
	Millage Renewal Proposal		Library Millage Proposal	
	Yes	No	Yes	No
City of Imlay City #1			136	21
City of Imlay City #2			148	22
City of Lapeer #1	214	62		
City of Lapeer #2	206	43		
City of Lapeer #3	169	52		
City of Lapeer #4	137	46		
Almont Township #1				
Almont Township #2				
Arcadia Township #1	307	208		
Attica Township #1			262	107
Attica Township #2			254	100
Burlington Township #1	86	72		
Burnside Township #1	85	123		
Deerfield Township #1	259	152		
Deerfield Township #2	265	173		
Dryden Township #1				
Dryden Township #2				
Elba Township #1	194	69		
Elba Township #2	242	87		
Elba Township #3	282	126		
Goodland Township #1				
Hadley Township #1	393	185		
Hadley Township #2	222	88		
Imlay Township #1			369	88
Lapeer Township #1	284	103		
Lapeer Township #2	330	128		
Marathon Township #1	381	231		
Marathon Township #2	318	198		
Mayfield Township #1	318	144		
Mayfield Township #2	263	84		
Mayfield Township #3	327	125		
Metamora Township #1	267	126		
Metamora Township #2	183	98		
North Branch Township #1				
Oregon Township #1	393	156		
Oregon Township #2	353	185		
Rich Township #1	105	83		
Totals	6583	3147	1169	338

From the office of
Lapeer County Clerk
Theresa M. Spencer

Leelanau County Michigan

Michelle L. Crocker
County Clerk

CERTIFIED OFFICIAL RESULTS

Canvass of Votes Cast

at the Election held on

August 7, 2012

Canvassed by the Leelanau County Board of Canvassers

Leelanau County, Michigan

Precinct Canvass

GBS
GOVERNMENTAL
BUSINESS SYSTEMS

Leelanau County, Michigan
Canvass of Votes Cast
at the Election
held on August 7, 2012

Bingham Township, Precinct 1

REP US Senator

			PCT 1	AVCB
Clark Durant	Two Hundred Twenty-Four	224	162	62
Gary Glenn	Forty-One	41	26	15
Randy Hekman	Eighteen	18	10	8
Pete Hoekstra	Three Hundred Fifty	350	220	130
Write-in	Three	3		

REP D1 Rep in Congress

Dan Benishek	Five Hundred Thirty-Four	534	347	187
Write-in	Eleven	11		

REP D101 Representative

Ray Franz	Five Hundred Nine	509	327	182
Write-in	Eight	8		

REP Leelanau Pros Attorney

Sara W. Brubaker	Two Hundred Forty-Five	245	169	76
Joseph T. Hubbell	Four Hundred Thirty-Seven	437	279	158
Write-in	Two	2		

REP Leelanau Sheriff

Mike Borkovich	Three Hundred Forty-Seven	347	233	114
Del Moore	Three Hundred Fourteen	314	214	100
Mark Walter	Fifty-Five	55	33	22
Write-in	One	1		

REP Leelanau County Clerk

Michelle L. Crocker	Five Hundred Thirty-Three	533	351	182
Write-in	Two	2		

REP Leelanau Co Treasurer

John A. Gallagher II	Three Hundred Forty-Eight	348	246	102
Chelly M. Roush	Three Hundred	300	182	118
Write-in	One	1		

REP Leelanau Reg Deeds

Dorothy M. Miller	Five Hundred Nine	509	330	179
Write-in	Two	2		

Bingham Township, Precinct 1

REP Leelanau Co Rd Commissioner

William E. Calhoun	One Hundred Forty-Nine	149	105	44
Robert Joyce	Two Hundred Seventy-Five	275	217	58
Glen Noonan	Two Hundred Twenty-One	221	104	117
Write-in	One	1		

REP Leelanau Drain Commissioner

Steven R. Christense	Four Hundred Seventeen	417	280	137
John Joseph Richards	One Hundred Eighty-One	181	119	62

REP D2 Leelanau Commissioner

Debra L. Rushton	One Hundred Ninety-One	191	128	63
James A. Schaub Sr.	One Hundred Seventy-Five	175	111	64
Write-in	One	1		

REP D3 Leelanau Commissioner

William J. Bunek	Two Hundred Twelve	212	144	68
Write-in	Four	4		

REP Bingham Twp Supervisor

Amanda Kohler	Two Hundred Fifty-Five	255	179	76
Marian Werner	Three Hundred Sixty-Nine	369	238	131
Write-in	Two	2		

REP Bingham Twp Clerk

Write-in	Nineteen	19		

REP Bingham Twp Treasurer

Sandra Grant	Five Hundred Nine	509	333	176
Write-in	One	1		

REP Bingham Twp Trustee

Mary K. Bush	Four Hundred Twenty-Two	422	275	147
Gary McGhee	Three Hundred Fifty	350	215	135
Write-in	One	1		

Bingham Township, Precinct 1

REP Bingham Twp Delegate

Carol A. Bunek	Three Hundred Fifty-One	351	216	135
William J. Bunek	Three Hundred Fifty-Six	356	219	137
Patricia Foster	Two Hundred Seventy	270	153	117
Robert W. Foster	Two Hundred Eighty-Nine	289	164	125
Barbara Paolacci	Two Hundred Seventy-Six	276	165	111
George Paolacci	Two Hundred Seventy-Five	275	161	114
John M. Werner	Three Hundred Sixty-One	361	222	140
Marian Werner	Three Hundred Sixty-Four	364	226	138
Write-in	Nine	9		

DEM US Senator

Debbie Stabenow	One Hundred Eleven	111	74	37
Write-in	One	1		

DEM D1 Rep in Congress

Gary McDowell	One Hundred Three	103	69	34
Write-in	Two	2		

DEM D101 Representative

Derek J. Bailey	Seventy-Eight	78	46	32
Allen OShea	Thirty-Nine	39	30	9
Write-in	One	1		

DEM Leelanau Pros Attorney

Write-in	Seven	7

DEM Leelanau Sheriff

Write-in	Eight	8

DEM Leelanau Co Clerk

Write-in	Seven	7

DEM Leelanau Co Treasurer

Write-in	Six	6

DEM Leelanau Reg Deeds

Write-in	Six	6

Bingham Township, Precinct 1

DEM Leelanau Co Road Comm

Write-in	Eight	8		

DEM Leelanau Co Drain Comm

Write-in	Six	6		

DEM Leelanau D2 Commissioner

Write-in	Five	5		

DEM Leelanau D3 Commissioner

Write-in	One	1		

DEM Bingham Twp Supervisor

Write-in	Five	5		

DEM Bingham Twp Clerk

Peggy Core	Seventy-Six	76	46	30
Write-in	One	1		

DEM Bingham Twp Treasurer

Write-in	Five	5		

DEM Bingham Twp Trustee

Write-in	Seven	7		

DEM Bingham Twp Delegate

Write-in	Eleven	11		

County Prop

YES	Five Hundred Thirty-Eight	538	356	182
NO	Two Hundred Eighteen	218	151	67

SB-Bing Fire Prop

Yes	Four Hundred Ninety-Nine	499	328	171
No	Two Hundred Eighty-Eight	288	181	107

Centerville Township, Precinct 1

REP US Senator

Clark Durant	Eighty-Three	83
Gary Glenn	Eighteen	18
Randy Hekman	Nine	9
Pete Hoekstra	Ninety-Nine	99
Write-in	One	1

REP D1 Rep in Congress

Dan Benishek	One Hundred Seventy-Six	176

REP D101 Representative

Ray Franz	One Hundred Sixty	160
Write-in	Two	2

REP Leelanau Pros Attorney

Sara W. Brubaker	Sixty-Five	65
Joseph T. Hubbell	One Hundred Sixty-Seven	167

REP Leelanau Sheriff

Mike Borkovich	One Hundred Thirty-Eight	138
Del Moore	Eighty-Five	85
Mark Walter	Ten	10

REP Leelanau County Clerk

Michelle L. Crocker	One Hundred Seventy-Five	175
Write-in	Two	2

REP Leelanau Co Treasurer

John A. Gallagher II	One Hundred Twenty-Six	126
Chelly M. Roush	One Hundred Three	103

REP Leelanau Reg Deeds

Dorothy M. Miller	One Hundred Eighty-Two	182

REP Leelanau Co Rd Commissioner

William E. Calhoun	Thirty-Nine	39
Robert Joyce	Sixty-Four	64
Glen Noonan	One Hundred Twenty-Two	122

Centerville Township, Precinct 1

REP Leelanau Drain Commissioner

Steven R. Christense	One Hundred Twenty-Five	125
John Joseph Richards	Seventy-Two	72

REP D5 Leelanau Commissioner

Karen Zemaitis	One Hundred Forty-Two	142
Write-in	One	1

REP Centerville Twp Supervisor

Write-in	Eight	8

REP Centerville Twp Clerk

Write-in	Four	4

REP Centerville Twp Treasurer

Write-in	Five	5

REP Centerville Twp Trustee

Write-in	Six	6

REP Centerville Twp Delegate

Lynn Gotshall Green	One Hundred Three	103
Craig Wiles	Eighty-Six	86
Write-in	Four	4

DEM US Senator

Debbie Stabenow	One Hundred Two	102

DEM D1 Rep in Congress

Gary McDowell	Ninety-Five	95

DEM D101 Representative

Derek J. Bailey	Forty-Eight	48
Allen OShea	Fifty-Six	56

DEM Leelanau Pros Attorney

Write-in	Four	4

Elmwood Township, Precinct 1

REP Leelanau Co Rd Commissioner

William E. Calhoun	One Hundred Eighty-One	181	85	96
Robert Joyce	One Hundred Thirty-Six	136	94	42
Glen Noonan	Two Hundred Fifty-Two	252	146	106
Write-in	One	1		

REP Leelanau Drain Commissioner

Steven R. Christense	Two Hundred Eighty-Five	285	164	121
John Joseph Richards	Two Hundred Thirty-Two	232	134	98
Write-in	Four	4		

REP D1 Leelanau Commissioner

Stan Kouchnerkavich	Two Hundred Eighty-Three	283	185	98
Jean I. Watkoski	Three Hundred Twenty-Nine	329	176	153
Write-in	Five	5		

REP Elmwood Twp Supervisor

Jack Kelly	Five Hundred Thirty	530	307	223
Write-in	Seven	7		

REP Elmwood Twp Clerk

Connie M. Preston	Five Hundred Forty-Three	543	314	229
Write-in	One	1		

REP Elmwood Twp Treasurer

Debbie S. Street	Five Hundred Forty-Five	545	315	230
Write-in	One	1		

REP Elmwood Twp Trustee

Mary Catherine Barro	Three Hundred Eighty-Nine	389	202	187
David Darga	Four Hundred Twenty-One	421	224	197
Terry K. Lautner	Four Hundred Sixty-Nine	469	255	214
Kyle Trevas	Three Hundred Eighty-Six	386	200	186
Write-in	Three	3		

Elmwood Township, Precinct 1

REP Elmwood Twp 1 Delegate

Donald Barrows	Three Hundred Forty-One	341	167	174
Mary C. Barrows	Three Hundred Fifty-Four	354	176	178
Stanley Kouchnerkavi	Four Hundred Nineteen	419	228	191
Terry K. Lautner	Four Hundred Fifteen	415	210	205
Debbie S. Street	Four Hundred Forty	440	237	203
Sharon Wise	Three Hundred Fifty-One	351	169	182
Write-in	Twenty-Six	26	16	10

DEM US Senator

Debbie Stabenow	One Hundred Fifty-One	151	91	60

DEM D1 Rep in Congress

Gary McDowell	One Hundred Thirty-Six	136	83	53

DEM D101 Representative

Derek J. Bailey	Ninety-Seven	97	61	36
Allen OShea	Sixty-Six	66	42	24

DEM Leelanau Pros Attorney

Write-in	Nine	9

DEM Leelanau Sheriff

Write-in	Eight	8

DEM Leelanau Co Clerk

Write-in	Six	6

DEM Leelanau Co Treasurer

Write-in	Six	6

DEM Leelanau Reg Deeds

Write-in	Six	6

DEM Leelanau Co Road Comm

Write-in	Seven	7

DEM Leelanau Co Drain Comm

Write-in	Six	6

Centerville Township, Precinct 1

DEM Leelanau Sheriff

Write-in	Five	5

DEM Leelanau Co Clerk

Write-in	Three	3

DEM Leelanau Co Treasurer

Write-in	Three	3

DEM Leelanau Reg Deeds

Write-in	Three	3

DEM Leelanau Co Road Comm

Write-in	Three	3

DEM Leelanau Co Drain Comm

Write-in	Four	4

DEM Leelanau D5 Commissioner

Patricia Soutas-Litt	Eighty-Nine	89

DEM Centerville Twp Supervisor

Leonard Kelenski	Ninety-Two	92

DEM Centerville Twp Clerk

David D. Wurm	Ninety-Three	93

DEM Centerville Twp Treasurer

Katrina M. Pleva	Ninety-Three	93

DEM Centerville Twp Trustee

Fred L. Peplinski	Forty-Five	45
Ronald Schaub	Thirty-Eight	38
James Schwantes	Sixty-Six	66
George Wellman	Twenty-Six	26

Centerville Township, Precinct 1

DEM Centerville Twp Delegate

James Schwantes	Eighty-Six	86
George Wellman	Fifty-Nine	59
Write-in	Three	3

County Prop

YES	Two Hundred Thirty-Six	236
NO	Seventy-Six	76

Center Twp Fire Prop

Yes	Two Hundred Thirty-One	231
No	Eighty-Seven	87

Cleveland Township, Precinct 1

REP US Senator

Clark Durant	Eighty	80
Gary Glenn	Nine	9
Randy Hekman	Nine	9
Pete Hoekstra	One Hundred Eight	108

REP D1 Rep in Congress

Dan Benishek	One Hundred Seventy-Two	172
Write-in	Three	3

REP D101 Representative

Ray Franz	One Hundred Sixty-Six	166
Write-in	Two	2

REP Leelanau Pros Attorney

Sara W. Brubaker	Seventy-Three	73
Joseph T. Hubbell	One Hundred Fifty-Nine	159
Write-in	One	1

REP Leelanau Sheriff

Mike Borkovich	One Hundred Fifty-Nine	159
Del Moore	Sixty-Six	66
Mark Walter	Eighteen	18
Write-in	Two	2

REP Leelanau County Clerk

Michelle L. Crocker	One Hundred Sixty-Six	166
Write-in	Two	2

REP Leelanau Co Treasurer

John A. Gallagher II	One Hundred Six	106
Chelly M. Roush	One Hundred Nineteen	119

REP Leelanau Reg Deeds

Dorothy M. Miller	One Hundred Sixty-Eight	168
Write-in	One	1

REP Leelanau Co Rd Commissioner

William E. Calhoun	Twenty-Five	25
Robert Joyce	Forty-Six	46
Glen Noonan	One Hundred Forty-Nine	149

Cleveland Township, Precinct 1

REP Leelanau Drain Commissioner

Steven R. Christense	One Hundred Thirty-Eight	138
John Joseph Richards	Forty-Seven	47
Write-in	Four	4

REP D6 Leelanau Commissioner

Clayton Ball	Forty-One	41
Robert Hawley	Sixty-Two	62
Bill Irwin	Seventy-Two	72
Karen Paulus	Thirty-One	31
Write-in	One	1

REP Cleveland Twp Supervisor

Tim Stein	One Hundred Eighty-Two	182
Write-in	One	1

REP Cleveland Twp Clerk

Write-in	Six	6

REP Cleveland Twp Treasurer

Taryn Daniels	One Hundred Seventy-Three	173
Write-in	Four	4

REP Cleveland Twp Trustee

Walter W. Daniels	One Hundred Forty-One	141
William Olsen	One Hundred Thirty-Three	133

REP Cleveland Twp Delegate

Nancy C. Elfes	Forty-Eight	48
Lawrence Jayko	Fifty-Six	56
Julie Krombeen	One Hundred Four	104
Ben LaCross	One Hundred Thirty-Five	135
Karen Paulus	Seventy-Six	76
Write-in	One	1

DEM US Senator

Debbie Stabenow	Seventy-Four	74

DEM D1 Rep in Congress

Gary McDowell	Seventy-One	71

Cleveland Township, Precinct 1

DEM D101 Representative

Derek J. Bailey	Forty-Three	43
Allen OShea	Thirty-Two	32

DEM Leelanau Pros Attorney

Write-in	Three	3

DEM Leelanau Sheriff

Write-in	Three	3

DEM Leelanau Co Clerk

Write-in	Two	2

DEM Leelanau Co Treasurer

Write-in	Two	2

DEM Leelanau Reg Deeds

Write-in	Two	2

DEM Leelanau Co Road Comm

Write-in	Two	2

DEM Leelanau Co Drain Comm

Write-in	Two	2

DEM Leelanau D6 Commissioner

Carolyn Rentenbach	Sixty-Five	65

DEM Cleveland Twp Supervisor

Write-in	Two	2

DEM Cleveland Twp Clerk

Jan Nowak	Fifty-Nine	59

DEM Cleveland Twp Treasurer

Write-in	Three	3

Cleveland Township, Precinct 1

DEM Cleveland Twp Trustee

Dan Klimaszewski	Sixty-Three	63

DEM Cleveland Twp Delegate

Gwendolyn Allgaier	Fifty-Eight	58
Jim McAndrews	Fifty-Three	53
Write-in	One	1

County Prop

YES	Two Hundred Four	204
NO	Thirty-Five	35

Elmwood Township, Precinct 1

REP US Senator

			PCT 1	AVCB
Clark Durant	Two Hundred Twelve	212	149	63
Gary Glenn	Twenty-Nine	29	20	9
Randy Hekman	Twenty-Four	24	15	9
Pete Hoekstra	Three Hundred Sixty-Three	363	183	180
Write-in	Two	2		

REP D1 Rep in Congress

Dan Benishek	Five Hundred Fifty-Four	554	315	239
Write-in	Four	4		

REP D101 Representative

Ray Franz	Five Hundred Thirty-Six	536	300	236
Write-in	Six	6		

REP Leelanau Pros Attorney

Sara W. Brubaker	Two Hundred Forty-One	241	132	109
Joseph T. Hubbell	Four Hundred One	401	246	155
Write-in	One	1		

REP Leelanau Sheriff

Mike Borkovich	Three Hundred Thirty-Six	336	213	123
Del Moore	Two Hundred Ninety-Eight	298	169	129
Mark Walter	Fifty-Six	56	33	23

REP Leelanau County Clerk

Michelle L. Crocker	Five Hundred Forty-Two	542	305	237
Write-in	Five	5		

REP Leelanau Co Treasurer

John A. Gallagher II	Three Hundred Sixty-One	361	223	138
Chelly M. Roush	Two Hundred Eighty-Three	283	151	132
Write-in	Two	2		

REP Leelanau Reg Deeds

Dorothy M. Miller	Five Hundred Thirty-One	531	295	236
Write-in	Three	3		

Elmwood Township, Precinct 1

DEM Leelanau D1 Commissioner

Write-in	Seven	7		

DEM Elmwood Twp Supervisor

Write-in	Six	6		

DEM Elmwood Twp Clerk

Write-in	Five	5		

DEM Elmwood Twp Treasurer

Write-in	Five	5		

DEM Elmwood Twp Trustee

Donald K. Gallagher	One Hundred Four	104	67	37
Write-in	One	1		

DEM Elmwood Twp 1 Delegate

Nancy Doughty	One Hundred Twelve	112	71	41
Willard L. Mudget	One Hundred Two	102	63	39

County Prop

YES	Five Hundred Thirty-Three	533	290	243
NO	One Hundred Thirty-Two	132	89	43

Elmwood Township, Precinct 2

REP US Senator

Clark Durant	One Hundred Thirty-Three	133	99	34
Gary Glenn	Nineteen	19	12	7
Randy Hekman	Fourteen	14	10	4
Pete Hoekstra	One Hundred Sixty-Eight	168	106	62
Write-in	One	1		

REP D1 Rep in Congress

Dan Benishek	Two Hundred Ninety-Five	295	198	97
Write-in	Two	2		

REP D101 Representative

Ray Franz	Two Hundred Ninety-One	291	192	99
Write-in	One	1		

REP Leelanau Pros Attorney

Sara W. Brubaker	One Hundred Seventeen	117	78	39
Joseph T. Hubbell	Two Hundred Twenty-Six	226	158	68

REP Leelanau Sheriff

Mike Borkovich	One Hundred Eighty-Two	182	124	58
Del Moore	One Hundred Sixty-Eight	168	116	52
Mark Walter	Twenty-Two	22	16	6

REP Leelanau County Clerk

Michelle L. Crocker	Two Hundred Eighty-One	281	187	94

REP Leelanau Co Treasurer

John A. Gallagher II	One Hundred Eighty-Eight	188	130	58
Chelly M. Roush	One Hundred Forty-One	141	97	44

REP Leelanau Reg Deeds

Dorothy M. Miller	Two Hundred Sixty-Seven	267	174	93

REP Leelanau Co Rd Commissioner

William E. Calhoun	Seventy-Three	73	58	15
Robert Joyce	Ninety-Five	95	67	28
Glen Noonan	One Hundred Thirty-Four	134	76	58

Elmwood Township, Precinct 2

REP Leelanau Drain Commissioner

Steven R. Christense	One Hundred Eighty-Two	182	117	65
John Joseph Richards	One Hundred Six	106	73	33

REP D2 Leelanau Commissioner

Debra L. Rushton	One Hundred Eighty-Seven	187	131	56
James A. Schaub Sr.	One Hundred Twenty-Five	125	84	41

REP Elmwood Twp Supervisor

Jack Kelly	Two Hundred Sixty-Five	265	175	90
Write-in	Three	3		

REP Elmwood Twp Clerk

Connie M. Preston	Two Hundred Seventy-Nine	279	181	98

REP Elmwood Twp Treasurer

Debbie S. Street	Two Hundred Seventy-Three	273	182	91

REP Elmwood Twp Trustee

Mary Catherine Barro	One Hundred Ninety-Nine	199	123	76
David Darga	Two Hundred Eight	208	137	71
Terry K. Lautner	Two Hundred Thirty-Four	234	146	88
Kyle Trevas	One Hundred Ninety-Six	196	121	75

REP Elmwood Twp 2 Delegate

Karen Bolin	One Hundred Eighty-Three	183	116	67
Lois Castle	One Hundred Seventy-One	171	106	65
William G. Heitman	One Hundred Seventy-One	171	107	64
Phil Hendges	One Hundred Eighty-Five	185	115	70
Connie M. Preston	Two Hundred Thirty-Four	234	144	90
Mark Walter	One Hundred Ninety-Nine	199	131	68

DEM US Senator

Debbie Stabenow	Seventy-Seven	77	45	32

DEM D1 Rep in Congress

Gary McDowell	Seventy-Three	73	41	32

Elmwood Township, Precinct 2

DEM D101 Representative

Derek J. Bailey	Fifty-Six	56	32	24
Allen OShea	Twenty-Three	23	16	7

DEM Leelanau Pros Attorney

Write-in	Two	2

DEM Leelanau Sheriff

Write-in	Two	2

DEM Leelanau Co Clerk

Write-in	One	1

DEM Leelanau Co Treasurer

Write-in	One	1

DEM Leelanau Reg Deeds

Write-in	One	1

DEM Leelanau Co Road Comm

Write-in	One	1

DEM Leelanau Co Drain Comm

Write-in	One	1

DEM Leelanau D2 Commissioner

Write-in	One	1

DEM Elmwood Twp Supervisor

Write-in	One	1

DEM Elmwood Twp Clerk

Write-in	One	1

DEM Elmwood Twp Treasurer

Write-in	One	1

Elmwood Township, Precinct 2

DEM Elmwood Twp Trustee

Donald K. Gallagher	Sixty	60	34	26
Write-in	One	1		

DEM Elmwood Twp 2 Delegate

Jon Boulton	Sixty-Six	66	39	27
W. Dennis Bushey	Fifty-Nine	59	33	26

County Prop

YES	Two Hundred Sixty	260	177	83
NO	Eighty-Eight	88	55	33

Empire Township, Precinct 1

REP US Senator

Clark Durant	Sixty-Eight	68
Gary Glenn	Thirteen	13
Randy Hekman	Seventeen	17
Pete Hoekstra	One Hundred Twenty-Five	125

REP D1 Rep in Congress

Dan Benishek	One Hundred Ninety-Seven	197

REP D101 Representative

Ray Franz	One Hundred Eighty-Two	182
Write-in	One	1

REP Leelanau Pros Attorney

Sara W. Brubaker	One Hundred One	101
Joseph T. Hubbell	One Hundred Forty-Five	145

REP Leelanau Sheriff

Mike Borkovich	One Hundred Seventy-Five	175
Del Moore	Sixty-One	61
Mark Walter	Eleven	11

REP Leelanau County Clerk

Michelle L. Crocker	One Hundred Ninety-Seven	197

REP Leelanau Co Treasurer

John A. Gallagher II	Ninety-Four	94
Chelly M. Roush	One Hundred Forty-Four	144
Write-in	One	1

REP Leelanau Reg Deeds

Dorothy M. Miller	One Hundred Eighty-Eight	188

REP Leelanau Co Rd Commissioner

William E. Calhoun	Twenty	20
Robert Joyce	Thirty-Nine	39
Glen Noonan	One Hundred Seventy-Eight	178

Empire Township, Precinct 1

REP Leelanau Drain Commissioner

Steven R. Christense	One Hundred Twelve	112
John Joseph Richards	Seventy	70
Write-in	One	1

REP D6 Leelanau Commissioner

Clayton Ball	Thirty-Nine	39
Robert Hawley	One Hundred Nineteen	119
Bill Irwin	Twenty-Three	23
Karen Paulus	Forty-Four	44

REP Empire Twp Supervisor

William B. Bolton	Two Hundred Ten	210
Write-in	One	1

REP Empire Twp Clerk

Christine M. Neiswon	Two Hundred Twenty-Three	223
Write-in	One	1

REP Empire Twp Treasurer

Write-in	Fourteen	14

REP Empire Twp Trustee

Phil Deering	Two Hundred Four	204
Carl Noonan	One Hundred Seventy-Seven	177
Write-in	One	1

REP Empire Twp Delegate

David M. Baldwin	One Hundred Fifty-One	151
Dawn M. Baldwin	One Hundred Forty-Eight	148
Susan Kroeger	One Hundred Forty-Two	142
William Kroeger	One Hundred Forty-Three	143
Write-in	One	1

DEM US Senator

Debbie Stabenow	One Hundred Seventy-Eight	178

DEM D1 Rep in Congress

Gary McDowell	One Hundred Sixty-Five	165

Empire Township, Precinct 1

DEM D101 Representative

Derek J. Bailey	Eighty-Nine	89
Allen OShea	Ninety-Eight	98
Write-in	One	1

DEM Leelanau Pros Attorney

Write-in	Nine	9

DEM Leelanau Sheriff

Write-in	Ten	10

DEM Leelanau Co Clerk

Write-in	Seven	7

DEM Leelanau Co Treasurer

Write-in	Eight	8

DEM Leelanau Reg Deeds

Write-in	Seven	7

DEM Leelanau Co Road Comm

Write-in	Six	6

DEM Leelanau Co Drain Comm

Write-in	Six	6

DEM Leelanau D6 Commissioner

Carolyn Rentenbach	One Hundred Sixty-Five	165
Write-in	One	1

DEM Empire Twp Supervisor

Write-in	Six	6

DEM Empire Twp clerk

Write-in	Six	6

Empire Township, Precinct 1

DEM Empire Twp Treasurer

Cheryl L. Manning	Ninety	90
Jennifer M. Munten	Thirty	30
Robert C. Price	Ninety	90

DEM Empire Twp Trustee

Write-in	Six	6

DEM Empire Twp Delegate

Charles N. Godbout	One Hundred Twenty-Eight	128
Betsy Johnson	One Hundred Fifty-Four	154
Write-in	One	1

County Prop

YES	Three Hundred Twenty-One	321
NO	Seventy	70

Glen Arbor Township, Precinct 1

REP US Senator

Clark Durant	Sixty-Eight	68
Gary Glenn	Four	4
Randy Hekman	Twelve	12
Pete Hoekstra	One Hundred Thirty-Nine	139
Write-in	Two	2

REP D1 Rep in Congress

Dan Benishek	Two Hundred Five	205
Write-in	One	1

REP D101 Representative

Ray Franz	One Hundred Ninety-Five	195
Write-in	Four	4

REP Leelanau Pros Attorney

Sara W. Brubaker	One Hundred Fifteen	115
Joseph T. Hubbell	One Hundred Twenty	120

REP Leelanau Sheriff

Mike Borkovich	One Hundred Eighty-Three	183
Del Moore	Thirty-Nine	39
Mark Walter	Fifteen	15

REP Leelanau County Clerk

Michelle L. Crocker	Two Hundred	200

REP Leelanau Co Treasurer

John A. Gallagher II	Ninety-Nine	99
Chelly M. Roush	One Hundred Twenty-Eight	128
Write-in	One	1

REP Leelanau Reg Deeds

Dorothy M. Miller	One Hundred Ninety-Six	196

REP Leelanau Co Rd Commissioner

William E. Calhoun	Thirty-Six	36
Robert Joyce	Forty-Four	44
Glen Noonan	One Hundred Forty-Four	144

Glen Arbor Township, Precinct 1

REP Leelanau Drain Commissioner

Steven R. Christense	One Hundred Fifty-One	151
John Joseph Richards	Thirty-Five	35

REP D6 Leelanau Commissioner

Clayton Ball	Twenty-Nine	29
Robert Hawley	One Hundred Thirty-Two	132
Bill Irwin	Thirty	30
Karen Paulus	Twenty-Six	26

REP Glen Arbor Twp Supervisor

John C. Soderholm	One Hundred Ninety	190
Write-in	One	1

REP Glen Arbor Twp Clerk

Bonnie Quick	Two Hundred Three	203

REP Glen Arbor Twp Treasurer

Terry J. Gretzema	Two Hundred Four	204

REP Glen Arbor Twp Trustee

Kent Kelly	One Hundred Sixty-Six	166
Bill Thompson	One Hundred Seventy-Five	175

REP Glen Arbor Twp Park Comm

Ron Calsbeek	One Hundred Forty-Five	145
James Fowler	One Hundred Sixty-Two	162
Kim Guilbeau	One Hundred Forty-Eight	148
Rich Quick	One Hundred Fifty-Eight	158
Paul Walters	One Hundred Fifty-One	151

REP Glen Arbor Twp Delegate

Gwen Baxter	One Hundred Seventy	170
William Baxter	One Hundred Fifty-Seven	157
John W. Peppler	One Hundred Seventy-Five	175
Write-in	Six	6

DEM US Senator

Debbie Stabenow	Sixty-Two	62

Glen Arbor Township, Precinct 1

DEM D1 Rep in Congress

Gary McDowell	Fifty-Nine	59

DEM D101 Representative

Derek J. Bailey	Twenty-Four	24
Allen OShea	Thirty-Six	36

DEM Leelanau Pros Attorney

Write-in	Three	3

DEM Leelanau Sheriff

Write-in	One	1

DEM Leelanau Co Clerk

Write-in	One	1

DEM Leelanau Co Treasurer

Write-in	Two	2

DEM Leelanau Reg Deeds

Write-in	Two	2

DEM Leelanau Co Road Comm

Write-in	One	1

DEM Leelanau Co Drain Comm

Write-in	One	1

DEM Leelanau D6 Commissioner

Carolyn Rentenbach	Fifty-Nine	59

DEM Glen Arbor Twp Supervisor

Write-in	Two	2

DEM Glen Arbor Twp Clerk

Write-in	Two	2

Glen Arbor Township, Precinct 1

DEM Glen Arbor Twp Treasurer

Write-in	Two	2

DEM Glen Arbor Twp Trustee

Write-in	Four	4

DEM Glen Arbor Twp Park Comm

Write-in	Five	5

DEM Glen Arbor Delegate

Cynthia C Hollenbeck	Fifty-Four	54
Write-in	Two	2

County Prop

YES	One Hundred Ninety-Four	194
NO	Twenty-Nine	29

Kasson Township, Precinct 1

REP US Senator

Clark Durant	One Hundred One	101
Gary Glenn	Sixteen	16
Randy Hekman	Eleven	11
Pete Hoekstra	One Hundred Thirty-Two	132

REP D1 Rep in Congress

Dan Benishek	Two Hundred Thirty-Three	233

REP D101 Representative

Ray Franz	Two Hundred Fourteen	214
Write-in	One	1

REP Leelanau Pros Attorney

Sara W. Brubaker	Eighty-Four	84
Joseph T. Hubbell	One Hundred Ninety-Two	192

REP Leelanau Sheriff

Mike Borkovich	Two Hundred Six	206
Del Moore	Sixty-Seven	67
Mark Walter	Ten	10

REP Leelanau County Clerk

Michelle L. Crocker	Two Hundred Twenty	220

REP Leelanau Co Treasurer

John A. Gallagher II	Ninety-Seven	97
Chelly M. Roush	One Hundred Eighty-One	181

REP Leelanau Reg Deeds

Dorothy M. Miller	Two Hundred Twenty-Three	223

REP Leelanau Co Rd Commissioner

William E. Calhoun	Thirty-Nine	39
Robert Joyce	Sixty-Three	63
Glen Noonan	One Hundred Seventy-Three	173

Kasson Township, Precinct 1

REP Leelanau Drain Commissioner

Steven R. Christense	One Hundred Thirty-Nine	139
John Joseph Richards	Eighty-Seven	87
Write-in	One	1

REP D7 Leelanau Commissioner

Melinda C. Lautner	Two Hundred Seven	207
Write-in	Two	2

REP Kasson Twp Supervisor

Fred K. Lanham	Two Hundred Twenty-Four	224
Write-in	One	1

REP Kasson Twp Clerk

Nancy E. Wright	Two Hundred Nine	209
Write-in	One	1

REP Kasson Twp Treasurer

Beth Noonan	Two Hundred Twenty-Seven	227
Write-in	Three	3

REP Kasson Twp Trustee

Greg Julian	One Hundred Fifty-Five	155
Roger Noonan	Two Hundred Five	205

REP Kasson Twp Delegate

Donna Pifer Anderson	One Hundred Twelve	112
James C. Anderson	One Hundred Eighteen	118
Chelly M. Roush	One Hundred Seventy-Nine	179
Charles Schaeffer Jr	One Hundred Thirteen	113
Edward Worthington	Seventy-Eight	78

DEM US Senator

Debbie Stabenow	Fifty-Three	53

DEM D1 Rep in Congress

Gary McDowell	Fifty-One	51

Kasson Township, Precinct 1

DEM D101 Representative

Derek J. Bailey	Forty-One	41
Allen OShea	Fifteen	15

DEM Leelanau Pros Attorney

Write-in	One	1

DEM Leelanau Sheriff

Write-in	Four	4

DEM Leelanau Co Clerk

Write-in	One	1

DEM Leelanau Co Treasurer

Write-in	Three	3

DEM Leelanau Reg Deeds

Write-in	One	1

DEM Leelanau Co Road Comm

Write-in	Two	2

DEM Leelanau Co Drain Comm

Write-in	One	1

DEM Leelanau D7 Commissioner

Write-in	Four	4

DEM Kasson Twp Supervisor

Write-in	One	1

DEM Kasson Twp Clerk

Traci J. Cruz	Thirty-One	31

DEM Kasson Twp Treasurer

Write-in	One	1

Kasson Township, Precinct 1

DEM Kasson Twp Trustee

Write-in	Two	2

DEM Kasson Twp Delegate

Write-in	Two	2

County Prop

YES	Two Hundred Forty-Eight	248
NO	Eighty-Seven	87

Kasson Twp Fire Prop

Yes	Two Hundred Thirty-Seven	237
No	One Hundred	100

Leelanau Township, Precinct 1

REP US Senator

			PCT 1	AVCB
Clark Durant	Two Hundred Six	206	164	42
Gary Glenn	Thirty-Six	36	30	6
Randy Hekman	Thirty-One	31	20	11
Pete Hoekstra	Three Hundred Fourteen	314	246	68
Write-in	Three	3		

REP D1 Rep in Congress

Dan Benishek	Four Hundred Ninety-Eight	498	395	103
Write-in	One	1		

REP D101 Representative

Ray Franz	Four Hundred Eighty-Seven	487	382	105
Write-in	Three	3		

REP Leelanau Pros Attorney

Sara W. Brubaker	Three Hundred Twelve	312	261	51
Joseph T. Hubbell	Three Hundred Twenty-Nine	329	242	87

REP Leelanau Sheriff

Mike Borkovich	Three Hundred Twenty-Four	324	265	59
Del Moore	Three Hundred Forty-Two	342	259	83
Mark Walter	Sixteen	16	13	3

REP Leelanau County Clerk

Michelle L. Crocker	Five Hundred Twenty-Five	525	416	109
Write-in	One	1		

REP Leelanau Co Treasurer

John A. Gallagher II	Two Hundred Eighty-Five	285	225	60
Chelly M. Roush	Three Hundred Thirty-Three	333	261	72

REP Leelanau Reg Deeds

Dorothy M. Miller	Four Hundred Ninety-Five	495	390	105

REP Leelanau Co Rd Commissioner

William E. Calhoun	One Hundred Sixty-Three	163	129	34
Robert Joyce	Two Hundred Fifty	250	202	48
Glen Noonan	Two Hundred Six	206	155	51

Leelanau Township, Precinct 1

REP Leelanau Drain Commissioner

Steven R. Christense	Four Hundred Thirteen	413	319	94
John Joseph Richards	One Hundred Twenty-Nine	129	105	24

REP D4 Leelanau Commissioner

Tom Van Pelt	Five Hundred Forty	540	423	117
Write-in	Two	2		

REP Leelanau Twp Supervisor

Victor Goldschmidt	Two Hundred Forty-Two	242	182	60
Edward Reinsch	Three Hundred Sixty-Four	364	297	67
Write-in	One	1		

REP Leelanau Twp Clerk

Deborah Van Pelt	Five Hundred Forty-One	541	417	124
Write-in	One	1		

REP Leelanau Twp Treasurer

Denise O. Dunn	Five Hundred Thirty-Seven	537	412	125
Write-in	One	1		

REP Leelanau Twp Trustee

Gary Fredrickson	Four Hundred Fifty-Three	453	352	101
Galen D. Leighton	Three Hundred Ninety	390	307	83
Pamela Steffens	One Hundred Sixty-Nine	169	129	40

REP Leelanau Twp Delegate

Bruce P. Bowen	Three Hundred Eleven	311	245	66
Mary Lea Bowen	Three Hundred Seventeen	317	250	67
Victor Goldschmidt	Three Hundred Forty-One	341	276	65
Bob Schafer	Two Hundred Seventy-Seven	277	218	59
Debra Schafer	Two Hundred Sixty-Seven	267	210	57
Doreen Emily Tyrrell	Two Hundred Eighty	280	217	63
Tom Van Pelt	Four Hundred Forty-Nine	449	365	84
Write-in	Seven	7		

DEM US Senator

Debbie Stabenow	One Hundred Fifty-Eight	158	126	32

DEM D1 Rep in Congress

Gary McDowell	One Hundred Fifty-One	151	120	31

Leelanau Township, Precinct 1

DEM D101 Representative

Derek J. Bailey	Ninety-Three	93	70	23
Allen OShea	Seventy-Three	73	63	10

DEM Leelanau Pros Attorney

Write-in	Four	4

DEM Leelanau Sheriff

Write-in	Four	4

DEM Leelanau Co Clerk

Write-in	Three	3

DEM Leelanau Co Treasurer

Write-in	Three	3

DEM Leelanau Reg Deeds

Write-in	Three	3

DEM Leelanau Co Road Comm

Write-in	Three	3

DEM Leelanau Co Drain Comm

Write-in	Three	3

DEM Leelanau D4 Commissioner

Write-in	Two	2

DEM Leelanau Twp Supervisor

Doug Scripps	One Hundred Forty-Four	144	116	28

DEM Leelanau Twp Clerk

Write-in	Two	2

DEM Leelanau Twp Treasurer

Write-in	Two	2

Leelanau Township, Precinct 1

DEM Leelanau Twp Trustee

Thomas Shaver	One Hundred Twelve	112	88	24

DEM Leelanau Twp Delegate

James A. Ham	One Hundred Thirty-One	131	105	26
Alice Littlefield	One Hundred Twenty-Nine	129	103	26
Phillip Mikesell	One Hundred Forty-Three	143	114	29

County Prop

YES	Six Hundred Five	605	462	143
NO	One Hundred Sixty-One	161	134	27

LeeTwp Gen Fund Prop

Yes	Four Hundred Sixty-Six	466	354	112
No	Three Hundred One	301	240	61

Lee Twp Fire Prop

Yes	Five Hundred Eighty-Four	584	450	134
No	One Hundred Eighty-Three	183	144	39

Leland Township, Precinct 1

REP US Senator

Clark Durant	Two Hundred Eight	208
Gary Glenn	Thirty-Four	34
Randy Hekman	Twenty-Two	22
Pete Hoekstra	Two Hundred Sixty-Six	266

REP D1 Rep in Congress

Dan Benishek	Four Hundred Fifty-Two	452
Write-in	Three	3

REP D101 Representative

Ray Franz	Four Hundred Thirty-Two	432
Write-in	One	1

REP Leelanau Pros Attorney

Sara W. Brubaker	Two Hundred Forty-Nine	249
Joseph T. Hubbell	Three Hundred Seventy-One	371

REP Leelanau Sheriff

Mike Borkovich	Three Hundred Ninety-Five	395
Del Moore	Two Hundred Fourteen	214
Mark Walter	Twenty-Seven	27

REP Leelanau County Clerk

Michelle L. Crocker	Four Hundred Forty-Three	443

REP Leelanau Co Treasurer

John A. Gallagher II	Three Hundred Twenty	320
Chelly M. Roush	Two Hundred Seventy-Three	273

REP Leelanau Reg Deeds

Dorothy M. Miller	Four Hundred Thirty-Nine	439
Write-in	One	1

REP Leelanau Co Rd Commissioner

William E. Calhoun	One Hundred Ten	110
Robert Joyce	Two Hundred Thirty-Three	233
Glen Noonan	Two Hundred Nine	209

Leland Township, Precinct 1

REP Leelanau Drain Commissioner

Steven R. Christense	Three Hundred Fifty-Five	355
John Joseph Richards	One Hundred Forty-Six	146
Write-in	One	1

REP D5 Leelanau Commissioner

Karen Zemaitis	Three Hundred Ninety-Two	392
Write-in	Four	4

REP Leland Twp Supervisor

Vicki A. Kilway	Two Hundred Five	205
Cal Little	Three Hundred Fifty-Two	352
Write-in	One	1

REP Leland Twp Clerk

Jane M. Keen	Four Hundred Eighty-Eight	488
Write-in	One	1

REP Leland Twp Treasurer

Shirley L. Garthe	Four Hundred Sixty-Two	462

REP Leland Twp Trustee

Harold W. Borden	Three Hundred Twenty-Four	324
Timothy A. Cypher	Three Hundred Forty-Five	345
Nicholas R. Lederle	Two Hundred Two	202

REP Leland Twp Delegate

Peggy Kolarik	Two Hundred Ninety-Eight	298
Wilma McQueen	Two Hundred Thirty-Three	233
Susan Gotshall Quint	Two Hundred Thirty-Seven	237
Kathy Spinniken	Three Hundred Eighteen	318
Helen D. Stimson	Two Hundred Fifty-Three	253
Karen Zemaitis	Two Hundred Eighty-Six	286
Write-in	Twelve	12

DEM US Senator

Debbie Stabenow	Eighty	80

DEM D1 Rep in Congress

Gary McDowell	Seventy-Five	75

Leland Township, Precinct 1

DEM D101 Representative

Derek J. Bailey	Fifty-Seven	57
Allen OShea	Twenty-One	21

DEM Leelanau Pros Attorney

Write-in	Two	2

DEM Leelanau Sheriff

Write-in	Three	3

DEM Leelanau Co Clerk

Write-in	Two	2

DEM Leelanau Co Treasurer

Write-in	Two	2

DEM Leelanau Reg Deeds

Write-in	Two	2

DEM Leelanau Co Road Comm

Write-in	Two	2

DEM Leelanau Co Drain Comm

Write-in	Two	2

DEM Leelanau D5 Commissioner

Patricia Soutas-Litt	Sixty-Three	63

DEM Leland Twp Supervisor

Susan W. Och	Sixty-One	61

DEM Leland Twp Clerk

Write-in	Two	2

DEM Leland Twp Treasurer

Write-in	One	1

Leland Township, Precinct 1

DEM Leland Twp Trustee

Write-in	Two	2

DEM Leland Twp Delegate

Barbara Abbott	Fifty-Six	56
Larry Hauser	Forty-Nine	49

County Prop

YES	Four Hundred Forty-Five	445
NO	One Hundred Eleven	111

Solon Township, Precinct 1

REP US Senator

Clark Durant	One Hundred Twelve	112
Gary Glenn	Eleven	11
Randy Hekman	Eight	8
Pete Hoekstra	One Hundred Twenty-Two	122

REP D1 Rep in Congress

Dan Benishek	Two Hundred Thirteen	213
Write-in	Two	2

REP D101 Representative

Ray Franz	Two Hundred Fourteen	214
Write-in	Two	2

REP Leelanau Pros Attorney

Sara W. Brubaker	Seventy-Three	73
Joseph T. Hubbell	One Hundred Ninety-Five	195

REP Leelanau Sheriff

Mike Borkovich	One Hundred Ninety-Four	194
Del Moore	Eighty-Five	85
Mark Walter	Six	6

REP Leelanau County Clerk

Michelle L. Crocker	Two Hundred Eleven	211
Write-in	One	1

REP Leelanau Co Treasurer

John A. Gallagher II	One Hundred Sixty-Five	165
Chelly M. Roush	Ninety-Five	95

REP Leelanau Reg Deeds

Dorothy M. Miller	Two Hundred Three	203
Write-in	One	1

REP Leelanau Co Rd Commissioner

William E. Calhoun	Forty-Six	46
Robert Joyce	Forty-Eight	48
Glen Noonan	One Hundred Fifty-Four	154

Solon Township, Precinct 1

REP Leelanau Drain Commissioner

Steven R. Christense	One Hundred Fifty-Nine	159
John Joseph Richards	Fifty-Eight	58

REP D7 Leelanau Commissioner

Melinda C. Lautner	Two Hundred Ten	210
Write-in	Three	3

REP Solon Twp Supervisor

James C. Lautner	Two Hundred Eight	208
Write-in	Three	3

REP Solon Twp Clerk

Shirley I. Mikowski	Two Hundred Eleven	211
Write-in	Two	2

REP Solon Twp Treasurer

Joan C. Gauthier	Two Hundred Seventeen	217
Write-in	Two	2

REP Solon Twp Trustee

Ronald J. Novak	Two Hundred Fifteen	215
Write-in	Five	5

REP Solon Twp Delegate

James Lautner	One Hundred Seventy-Nine	179
Judith Smith	One Hundred Nineteen	119
Michael E. Smith	One Hundred Twenty-One	121
Write-in	Thirteen	13

DEM US Senator

Debbie Stabenow	Seventy-One	71

DEM D1 Rep in Congress

Gary McDowell	Sixty-Six	66

DEM D101 Representative

Derek J. Bailey	Fifty	50
Allen OShea	Twenty-Four	24

Solon Township, Precinct 1

DEM Leelanau Pros Attorney

Write-in	One	1

DEM Leelanau Sheriff

Write-in	Two	2

DEM Leelanau Co Clerk

Write-in	One	1

DEM Leelanau Co Treasurer

Write-in	One	1

DEM Leelanau Reg Deeds

Write-in	One	1

DEM Leelanau Co Road Comm

Write-in	One	1

DEM Leelanau Co Drain Comm

Write-in	One	1

DEM Leelanau D7 Commissioner

Write-in	Two	2

DEM Solon Twp Trustee

Albin J. Rosinski	Fifty-Two	52
George E. Rosinski	Fifty-Eight	58

DEM Solon Twp Delegate

Fred A. Cepela	Fifty-One	51
Ruth Ann Winter	Fifty	50
Write-in	Three	3

County Prop

YES	Two Hundred Sixty-One	261
NO	Ninety-One	91

Solon Township, Precinct 1

Solon Twp Fire Prop

Yes	Two Hundred Forty-Two	242
No	One Hundred Twelve	112

Suttons Bay Township, Precinct 1

REP US Senator

			PCT 1	AVCB
Clark Durant	Two Hundred Twenty-Eight	228	173	55
Gary Glenn	Twenty-Eight	28	20	8
Randy Hekman	Thirty-One	31	18	13
Pete Hoekstra	Three Hundred Sixty-Four	364	225	139

REP D1 Rep in Congress

Dan Benishek	Five Hundred Fifty-Seven	557	367	190

REP D101 Representative

Ray Franz	Five Hundred Forty-One	541	355	186

REP Leelanau Pros Attorney

Sara W. Brubaker	Two Hundred Eighty-Two	282	200	82
Joseph T. Hubbell	Four Hundred Fifty-Three	453	306	147

REP Leelanau Sheriff

Mike Borkovich	Three Hundred Eight	308	226	82
Del Moore	Four Hundred Fifty	450	310	140
Mark Walter	Thirty	30	16	14

REP Leelanau County Clerk

Michelle L. Crocker	Five Hundred Ninety-Five	595	394	201

REP Leelanau Co Treasurer

John A. Gallagher II	Three Hundred Ninety-Six	396	290	106
Chelly M. Roush	Three Hundred Sixteen	316	203	113

REP Leelanau Reg Deeds

Dorothy M. Miller	Five Hundred Forty-Seven	547	368	179

REP Leelanau Co Rd Commissioner

William E. Calhoun	Two Hundred Fourteen	214	150	64
Robert Joyce	Three Hundred Fourteen	314	245	69
Glen Noonan	One Hundred Ninety-Two	192	106	86

REP Leelanau Drain Commissioner

Steven R. Christense	Four Hundred Seventy-Nine	479	347	132
John Joseph Richards	One Hundred Eighty-Two	182	109	73

Suttons Bay Township, Precinct 1

REP D3 Leelanau Commissioner

William J. Bunek	Five Hundred Ten	510	332	178

REP D4 Leelanau Commissioner

Tom Van Pelt	Fifty-One	51	36	15

REP Suttons Bay Twp Supervisor

Rich Bahle	Five Hundred Twenty	520	351	169

REP Suttons Bay Twp Clerk

Sandra VanHuystee	Five Hundred Seventy-Four	574	370	204

REP Suttons Bay Twp Treasurer

Catherine L. Herman	Five Hundred Eighty-Five	585	382	203

REP Suttons Bay Twp Trustee

Gerald M. Bergman	Four Hundred Thirty-Six	436	269	167
William Drozdalski	Three Hundred Sixty-One	361	226	135

REP Suttons Bay Twp Delegate

Michelle L. Crocker	Four Hundred Fifty-Nine	459	296	163
John A. Gallagher II	Four Hundred Thirty-Four	434	287	147
Eric R. Lind	Three Hundred Twenty-Six	326	207	119
Virginia R. Lind	Three Hundred Twenty	320	202	118
David V. McCulloch	Three Hundred Thirty-Four	334	207	127
Marjorie M McCulloch	Three Hundred Thirty	330	204	126

DEM US Senator

Debbie Stabenow	One Hundred Twenty-Five	125	78	47

DEM D1 Rep in Congress

Gary McDowell	One Hundred Ten	110	64	46

DEM D101 Representative

Derek J. Bailey	Ninety-Eight	98	64	34
Allen OShea	Twenty-Nine	29	17	12

Suttons Bay Township, Precinct 1

County Prop

YES	Five Hundred Seventy-Six	576	386	190
NO	Two Hundred Nine	209	156	53

SB-Bing Fire Prop

Yes	Five Hundred Nineteen	519	348	171
No	Two Hundred Eighty-Nine	289	201	88

City of Traverse City, Precinct 4

REP US Senator

Clark Durant	Eight	8
Gary Glenn	One	1
Randy Hekman	One	1
Pete Hoekstra	Fourteen	14

REP D1 Rep in Congress

Dan Benishek	Twenty-One	21

REP D101 Representative

Ray Franz	Twenty-One	21

REP Leelanau Pros Attorney

Sara W. Brubaker	Ten	10
Joseph T. Hubbell	Eight	8

REP Leelanau Sheriff

Mike Borkovich	Nine	9
Del Moore	Twelve	12
Mark Walter	One	1

REP Leelanau County Clerk

Michelle L. Crocker	Eighteen	18

REP Leelanau Co Treasurer

John A. Gallagher II	Twelve	12
Chelly M. Roush	Seven	7

REP Leelanau Reg Deeds

Dorothy M. Miller	Seventeen	17

REP Leelanau Co Rd Commissioner

William E. Calhoun	Two	2
Robert Joyce	Six	6
Glen Noonan	Ten	10
Write-in	One	1

City of Traverse City, Precinct 4

REP Leelanau Drain Commissioner

Steven R. Christense	Eight	8
John Joseph Richards	Eight	8
Write-in	One	1

REP D1 Leelanau Commissioner

Stan Kouchnerkavich	Five	5
Jean I. Watkoski	Fourteen	14

DEM US Senator

Debbie Stabenow	Nine	9

DEM D1 Rep in Congress

Gary McDowell	Nine	9

DEM D101 Representative

Derek J. Bailey	Eight	8
Allen OShea	One	1

County Prop

YES	Twenty	20
NO	Nine	9

State of Michigan }
}
County of Leelanau }

We Do Hereby Certify, that the foregoing is a correct transcript of the statement of the Board of County Canvassers of the County of Leelanau of the votes given in said County and/or Township for the offices named and for the persons designated therein, and other matters submitted, at the Election held on August 7, 2012, so far as it relates to the votes cast, as appears from the original statement on file in the office of the County Clerk.

State of Michigan }
}
County of Leelanau }

We Do Hereby Certify, that the foregoing is a correct transcript of the statement of the Board of County Canvassers of the County of Leelanau of the votes given in said County and/or Township for the offices named and for the persons designated therein, and other matters submitted, at the Primary Election held on August 7, 2012, so far as it relates to the votes cast, as appears from the original statement on file in the office of the County Clerk.

In Witness Whereof, we have hereunto set our hands and affixed the Seal of the Circuit Court for the County of Leelanau on August 20, 2012.

BOARD OF COUNTY CANVASSERS

George W. Chairman

Robert E. Marshall, Vice Chairman

Eric Lind, Member

Donna L. Dodd, Member

In Witness Whereof, we have hereunto set our hands and affixed the seal of the Circuit Court for the County of Leelanau on August 20, 2012.

Michelle L. Crocker, Leelanau County Clerk
Clerk, Board of County Canvassers

George W. Anderson, Chairman
Board of County Canvassers

Attest:

Michelle L. Crocker, Leelanau County Clerk
Clerk, Board of County Canvassers

Additional Precinct Results and Summaries from the August 7, 2012 Election have been archived.

Lenawee County Michigan
Statement of Votes Cast - August 7, 2012

REP US Senator

	Total Votes	Clark Durant (REP)	Gary Glenn (REP)	Randy Hekman (REP)	Pete Hoekstra (REP)	Write-in (NP)
City of Tecumseh, Precinct 2	113	35	12	8	58	0
City of Tecumseh, Precinct 3	75	14	3	5	53	0
City of Tecumseh, Precinct 4	91	26	6	3	55	1
Clinton Township, AVCB 3	41	7	3	5	26	0
Clinton Township, Precinct 1	76	33	3	4	36	0
Clinton Township, Precinct 2	97	39	3	7	48	0
Deerfield Township, Precinct 1	83	16	11	18	36	2
Dover Township, Precinct 1	91	36	8	10	37	0
Fairfield Township, Precinct 1	106	32	13	19	41	1
Franklin Township, Precinct 1	233	74	21	17	120	1
Hudson Township, Precinct 1	124	33	18	12	61	0
Macon Township, Precinct 1	125	47	10	5	63	0
Medina Township, Precinct 1	71	18	14	5	34	0
Ogden Township, Precinct 1	65	20	7	8	30	0
Palmyra Township, Precinct 1	194	63	15	25	90	1
Ridgeway Township, Precinct 1	132	40	15	13	64	0
Riga Township, Precinct 1	229	44	40	38	104	3
Rollin Township, Precinct 1	348	109	31	24	184	0
Rome Township, Precinct 1	185	52	23	14	96	0
Seneca Township, Precinct 1	129	20	26	18	64	1
Tecumseh Township, Precinct 1	133	43	5	7	78	0
Woodstock Township, Precinct 1	133	44	9	12	68	0
Woodstock Township, Precinct 2	59	28	2	5	24	0
Total	5,943	1,766	576	503	3,080	18

Lenawee County Michigan
Statement of Votes Cast - August 7, 2012

REP D7 Rep in Congress

	Total Votes	Dan Davis (REP)	Tim Walberg (REP)	Write-in (NP)
Blissfield Township, Precinct 1	90	21	69	0
Blissfield Township, Precinct 2	336	75	260	1
Cambridge Township, Precinct 1	275	66	209	0
Cambridge Township, Precinct 2	174	52	122	0
Cambridge Township, Precinct 3	128	27	101	0
Charter Township of Adrian,	277	48	229	0
Charter Township of Adrian,	168	28	140	0
Charter Township of Madison,	106	14	92	0
Charter Township of Madison,	50	9	41	0
Charter Township of Madison,	108	13	95	0
Charter Township of Madison,	72	11	61	0
Charter Township of Raisin,	195	37	158	0
Charter Township of Raisin,	157	24	133	0
City of Adrian, Precinct 1	83	16	67	0
City of Adrian, Precinct 2	43	10	33	0
City of Adrian, Precinct 3	56	15	41	0
City of Adrian, Precinct 4	226	52	174	0
City of Adrian, Precinct 5	178	41	136	1
City of Adrian, Precinct 6	182	33	149	0
City of Hudson, Precinct 1	140	34	106	0
City of Morenci, Precinct 1	114	13	101	0
City of Tecumseh, Precinct 1	132	14	118	0
City of Tecumseh, Precinct 2	118	18	100	0
City of Tecumseh, Precinct 3	79	18	61	0
City of Tecumseh, Precinct 4	97	8	89	0
Clinton Township, AVCB 3	45	8	37	0

Lenawee County Michigan
Statement of Votes Cast - August 7, 2012

REP D7 Rep in Congress

	Total Votes	Dan Davis (REP)	Tim Walberg (REP)	Write-in (NP)
Clinton Township, Precinct 1	77	11	66	0
Clinton Township, Precinct 2	100	16	84	0
Deerfield Township, Precinct 1	96	21	74	1
Dover Township, Precinct 1	103	10	93	0
Fairfield Township, Precinct 1	118	14	104	0
Franklin Township, Precinct 1	261	50	211	0
Hudson Township, Precinct 1	139	33	106	0
Macon Township, Precinct 1	129	14	115	0
Medina Township, Precinct 1	85	16	69	0
Ogden Township, Precinct 1	87	14	73	0
Palmyra Township, Precinct 1	232	47	184	1
Ridgeway Township, Precinct 1	144	32	112	0
Riga Township, Precinct 1	303	95	206	2
Rollin Township, Precinct 1	408	95	313	0
Rome Township, Precinct 1	214	41	173	0
Seneca Township, Precinct 1	151	19	132	0
Tecumseh Township, Precinct 1	141	27	114	0
Woodstock Township, Precinct 1	147	19	128	0
Woodstock Township, Precinct 2	65	17	48	0
Total	5,629	1,296	5,327	6

Lenawee County Michigan
Statement of Votes Cast - August 7, 2012

REP D57 Representative

	Total Votes	Nancy Jenkins (REP)	Write-in (NP)
Blissfield Township, Precinct 1	85	85	0
Blissfield Township, Precinct 2	292	290	2
Charter Township of Adrian,	252	252	0
Charter Township of Adrian,	152	152	0
Charter Township of Madison,	101	101	0
Charter Township of Madison,	47	47	0
Charter Township of Madison,	96	96	0
Charter Township of Madison,	67	67	0
Charter Township of Raisin,	166	164	2
Charter Township of Raisin,	137	137	0
City of Adrian, Precinct 1	76	75	1
City of Adrian, Precinct 2	39	39	0
City of Adrian, Precinct 3	53	53	0
City of Adrian, Precinct 4	201	200	1
City of Adrian, Precinct 5	162	159	3
City of Adrian, Precinct 6	165	165	0
City of Hudson, Precinct 1	132	132	0
City of Morenci, Precinct 1	110	110	0
City of Tecumseh, Precinct 1	125	125	0
City of Tecumseh, Precinct 2	108	108	0
City of Tecumseh, Precinct 3	70	70	0
City of Tecumseh, Precinct 4	85	85	0
Clinton Township, AVCB 3	40	40	0
Clinton Township, Precinct 1	69	69	0
Clinton Township, Precinct 2	88	88	0
Deerfield Township, Precinct 1	82	82	0

Lenawee County Michigan
Statement of Votes Cast - August 7, 2012

REP D57 Representative

	Total Votes	Nancy Jenkins (REP)	Write-in (NP)
Dover Township, Precinct 1	97	96	1
Fairfield Township, Precinct 1	114	114	0
Franklin Township, Precinct 1	224	223	1
Hudson Township, Precinct 1	126	124	2
Macon Township, Precinct 1	122	120	2
Medina Township, Precinct 1	81	81	0
Ogden Township, Precinct 1	76	76	0
Palmyra Township, Precinct 1	212	211	1
Ridgeway Township, Precinct 1	130	129	1
Riga Township, Precinct 1	243	241	2
Rollin Township, Precinct 1	356	355	1
Rome Township, Precinct 1	192	192	0
Seneca Township, Precinct 1	139	139	0
Tecumseh Township, Precinct 1	125	124	1
Woodstock Township, Precinct 1	128	128	0
Woodstock Township, Precinct 2	54	54	0
Total	5,419	5,398	21

Lenawee County Michigan
Statement of Votes Cast - August 7, 2012

REP D65 Representative

	Total Votes	Dan Fulara (REP)	Mike Shirkey (REP)
Cambridge Township, Precinct 1	265	53	212
Cambridge Township, Precinct 2	166	42	124
Cambridge Township, Precinct 3	123	23	100
Total	554	118	436

Lenawee County Michigan
Statement of Votes Cast - August 7, 2012

DEM US Senator

	Total Votes	Debbie Stabenow (DEM)	Write-in (NP)
Blissfield Township, Precinct 1	21	21	0
Blissfield Township, Precinct 2	112	112	0
Cambridge Township, Precinct 1	55	55	0
Cambridge Township, Precinct 2	59	59	0
Cambridge Township, Precinct 3	33	33	0
Charter Township of Adrian,	150	150	0
Charter Township of Adrian,	119	118	1
Charter Township of Madison,	87	87	0
Charter Township of Madison,	55	55	0
Charter Township of Madison,	49	49	0
Charter Township of Madison,	65	65	0
Charter Township of Raisin,	122	122	0
Charter Township of Raisin,	144	143	1
City of Adrian, Precinct 1	201	199	2
City of Adrian, Precinct 2	80	78	2
City of Adrian, Precinct 3	99	97	2
City of Adrian, Precinct 4	193	191	2
City of Adrian, Precinct 5	134	133	1
City of Adrian, Precinct 6	157	157	0
City of Hudson, Precinct 1	65	65	0
City of Morenci, Precinct 1	81	81	0
City of Tecumseh, Precinct 1	185	185	0
City of Tecumseh, Precinct 2	137	136	1
City of Tecumseh, Precinct 3	112	112	0
City of Tecumseh, Precinct 4	123	122	1
Clinton Township, AVCB 3	19	19	0

Lenawee County Michigan
Statement of Votes Cast - August 7, 2012

DEM US Senator

	Total Votes	Debbie Stabenow (DEM)	Write-in (NP)
Clinton Township, Precinct 1	32	32	0
Clinton Township, Precinct 2	83	82	1
Deerfield Township, Precinct 1	45	45	0
Dover Township, Precinct 1	31	31	0
Fairfield Township, Precinct 1	42	41	1
Franklin Township, Precinct 1	103	103	0
Hudson Township, Precinct 1	57	56	1
Macon Township, Precinct 1	48	48	0
Medina Township, Precinct 1	20	20	0
Ogden Township, Precinct 1	32	32	0
Palmyra Township, Precinct 1	63	63	0
Ridgeway Township, Precinct 1	45	45	0
Riga Township, Precinct 1	42	39	3
Rollin Township, Precinct 1	92	91	1
Rome Township, Precinct 1	33	33	0
Seneca Township, Precinct 1	86	86	0
Tecumseh Township, Precinct 1	78	77	1
Woodstock Township, Precinct 1	169	164	5
Woodstock Township, Precinct 2	71	71	0
Total	3,829	3,803	26

Lenawee County Michigan
Statement of Votes Cast - August 7, 2012

DEM D7 Rep in Congress

	Total Votes	Kurt Richard Haskell (DEM)	Ruben Marquez (DEM)	Write-in (NP)
Blissfield Township, Precinct 1	21	14	7	0
Blissfield Township, Precinct 2	101	48	53	0
Cambridge Township, Precinct 1	52	38	14	0
Cambridge Township, Precinct 2	57	26	31	0
Cambridge Township, Precinct 3	31	22	9	0
Charter Township of Adrian,	137	75	62	0
Charter Township of Adrian,	110	51	59	0
Charter Township of Madison,	79	51	28	0
Charter Township of Madison,	57	25	32	0
Charter Township of Madison,	47	23	24	0
Charter Township of Madison,	64	41	23	0
Charter Township of Raisin,	118	67	51	0
Charter Township of Raisin,	132	90	42	0
City of Adrian, Precinct 1	188	95	92	1
City of Adrian, Precinct 2	84	35	46	3
City of Adrian, Precinct 3	99	54	45	0
City of Adrian, Precinct 4	175	105	70	0
City of Adrian, Precinct 5	119	66	53	0
City of Adrian, Precinct 6	141	76	65	0
City of Hudson, Precinct 1	60	47	13	0
City of Morenci, Precinct 1	76	47	27	2
City of Tecumseh, Precinct 1	161	105	56	0
City of Tecumseh, Precinct 2	119	68	51	0
City of Tecumseh, Precinct 3	107	65	42	0
City of Tecumseh, Precinct 4	103	62	41	0
Clinton Township, AVCB 3	17	15	2	0

Lenawee County Michigan
Statement of Votes Cast - August 7, 2012

DEM D7 Rep in Congress

	Total Votes	Kurt Richard Haskell (DEM)	Ruben Marquez (DEM)	Write-in (NP)
Clinton Township, Precinct 1	31	22	9	0
Clinton Township, Precinct 2	71	45	25	1
Deerfield Township, Precinct 1	42	31	11	0
Dover Township, Precinct 1	31	20	11	0
Fairfield Township, Precinct 1	42	27	14	1
Franklin Township, Precinct 1	96	60	36	0
Hudson Township, Precinct 1	54	38	16	0
Macon Township, Precinct 1	40	27	13	0
Medina Township, Precinct 1	19	13	6	0
Ogden Township, Precinct 1	33	19	14	0
Palmyra Township, Precinct 1	64	40	24	0
Ridgeway Township, Precinct 1	46	30	15	1
Riga Township, Precinct 1	36	20	16	0
Rollin Township, Precinct 1	88	53	35	0
Rome Township, Precinct 1	40	20	20	0
Seneca Township, Precinct 1	78	53	24	1
Tecumseh Township, Precinct 1	65	34	31	0
Woodstock Township, Precinct 1	156	110	44	2
Woodstock Township, Precinct 2	69	53	16	0
Total	3,556	2,126	1,418	12

Lenawee County Michigan
Statement of Votes Cast - August 7, 2012

DEM D57 Representative

	Total Votes	Jim Berryman (DEM)	Harvey E. Schmidt (DEM)	Write-in (NP)
Blissfield Township, Precinct 1	24	15	9	0
Blissfield Township, Precinct 2	125	81	44	0
Charter Township of Adrian,	180	142	38	0
Charter Township of Adrian,	137	88	48	1
Charter Township of Madison,	94	54	40	0
Charter Township of Madison,	65	30	35	0
Charter Township of Madison,	60	43	17	0
Charter Township of Madison,	81	47	33	1
Charter Township of Raisin,	148	60	88	0
Charter Township of Raisin,	167	70	97	0
City of Adrian, Precinct 1	208	150	58	0
City of Adrian, Precinct 2	89	60	29	0
City of Adrian, Precinct 3	108	64	44	0
City of Adrian, Precinct 4	230	173	57	0
City of Adrian, Precinct 5	145	94	51	0
City of Adrian, Precinct 6	167	125	42	0
City of Hudson, Precinct 1	72	42	30	0
City of Morenci, Precinct 1	91	54	37	0
City of Tecumseh, Precinct 1	225	49	176	0
City of Tecumseh, Precinct 2	177	42	135	0
City of Tecumseh, Precinct 3	136	22	114	0
City of Tecumseh, Precinct 4	152	49	103	0
Clinton Township, AVCB 3	22	4	18	0
Clinton Township, Precinct 1	44	10	34	0
Clinton Township, Precinct 2	96	33	62	1
Deerfield Township, Precinct 1	46	25	21	0

Lenawee County Michigan
Statement of Votes Cast - August 7, 2012

DEM D57 Representative

	Total Votes	Jim Berryman (DEM)	Harvey E. Schmidt (DEM)	Write-in (NP)
Dover Township, Precinct 1	38	23	15	0
Fairfield Township, Precinct 1	48	30	17	1
Franklin Township, Precinct 1	120	63	57	0
Hudson Township, Precinct 1	59	37	22	0
Macon Township, Precinct 1	53	22	31	0
Medina Township, Precinct 1	23	13	10	0
Ogden Township, Precinct 1	44	32	12	0
Palmyra Township, Precinct 1	74	41	32	1
Ridgeway Township, Precinct 1	52	16	36	0
Riga Township, Precinct 1	47	29	18	0
Rollin Township, Precinct 1	103	64	39	0
Rome Township, Precinct 1	42	26	16	0
Seneca Township, Precinct 1	92	51	41	0
Tecumseh Township, Precinct 1	98	30	68	0
Woodstock Township, Precinct 1	195	118	77	0
Woodstock Township, Precinct 2	78	39	38	1
Total	4,255	2,260	1,989	6

Lenawee County Michigan
Statement of Votes Cast - August 7, 2012

DEM D65 Representative

	Total Votes	Steve Grace (DEM)	Bonnie Johnson (DEM)
Cambridge Township, Precinct 1	53	23	30
Cambridge Township, Precinct 2	56	19	37
Cambridge Township, Precinct 3	33	11	22
Total	142	53	89

LIVINGSTON COUNTY BOARD OF CANVASSERS
STATEMENT OF VOTES CAST REPORT
AUGUST 7, 2012 PRIMARY ELECTION
OFFICIAL RESULTS

	TURN OUT		
	Reg. Voters	Cards Cast	% Turnout
Jurisdiction Wide			
Brighton City, Precinct 1	1747	265	15.17%
Brighton City, Precinct 2	1482	241	16.26%
Brighton City, Precinct 3	1596	314	19.67%
Brighton City, Precinct 4	1018	264	25.93%
Howell City, Precinct 1	2258	399	17.67%
Howell City, Precinct 2	2123	271	12.76%
Howell City, Precinct 3	2380	488	20.50%
Brighton Charter Township, Precinct 1	1713	425	24.81%
Brighton Charter Township, Precinct 2	1440	232	16.11%
Brighton Charter Township, Precinct 3	1607	395	24.58%
Brighton Charter Township, Precinct 4	1389	282	20.30%
Brighton Charter Township, Precinct 5	1019	166	16.29%
Brighton Charter Township, Precinct 6	1867	426	22.82%
Brighton Charter Township, Precinct 7	1579	300	19.00%
Brighton Charter Township, Precinct 8	1196	283	23.66%
Brighton Charter Township, Precinct 9	2304	519	22.53%
Cohoctah Township, Precinct 1	2465	489	19.84%
Conway Township, Precinct 1	2443	585	23.95%
Deerfield Township, Precinct 1	1536	304	19.79%
Deerfield Township, Precinct 2	1673	421	25.16%
Genoa Charter Township, Precinct 1	1725	283	16.41%
Genoa Charter Township, Precinct 2	836	129	15.43%
Genoa Charter Township, Precinct 3	1641	345	21.02%
Genoa Charter Township, Precinct 4	1303	343	26.32%
Genoa Charter Township, Precinct 5	1634	477	29.19%
Genoa Charter Township, Precinct 6	2011	747	37.15%
Genoa Charter Township, Precinct 7	827	268	32.41%
Genoa Charter Township, Precinct 8	1210	390	32.23%
Genoa Charter Township, Precinct 9	1377	331	24.04%
Genoa Charter Township, Precinct 10	1257	261	20.76%
Genoa Charter Township, Precinct 11	654	106	16.21%
Genoa Charter Township, Precinct 12	123	45	36.59%
Green Oak Charter Township, Precinct 1	1580	240	15.19%
Green Oak Charter Township, Precinct 2	1614	303	18.77%
Green Oak Charter Township, Precinct 3	1772	311	17.55%
Green Oak Charter Township, Precinct 4	1950	359	18.41%
Green Oak Charter Township, Precinct 5	1457	279	19.15%
Green Oak Charter Township, Precinct 6	1819	427	23.47%
Green Oak Charter Township, Precinct 7	1022	147	14.38%
Green Oak Charter Township, Precinct 8	1410	247	17.52%
Green Oak Charter Township, Precinct 9	1083	249	22.99%
Hamburg Township, Precinct 1	2613	452	17.30%
Hamburg Township, Precinct 2	1930	368	19.07%
Hamburg Township, Precinct 3	2306	432	18.73%
Hamburg Township, Precinct 4	1981	368	18.58%
Hamburg Township, Precinct 5	1905	340	17.85%
Hamburg Township, Precinct 6	2592	508	19.60%
Hamburg Township, Precinct 7	1487	363	24.41%
Hamburg Township, Precinct 8	1335	268	20.07%
Handy Township, Precinct 1	1395	237	16.99%
Handy Township, Precinct 2	1960	333	16.99%

LIVINGSTON COUNTY BOARD OF CANVASSERS
STATEMENT OF VOTES CAST REPORT
AUGUST 7, 2012 PRIMARY ELECTION
OFFICIAL RESULTS

	TURN OUT		
	Reg. Voters	Cards Cast	% Turnout
Handy Township, Precinct 3	2259	365	16.16%
Hartland Township, Precinct 1	2135	477	22.34%
Hartland Township, Precinct 2	2298	363	15.80%
Hartland Township, Precinct 3	2500	455	18.20%
Hartland Township, Precinct 4	2007	368	18.34%
Hartland Township, Precinct 5	1619	300	18.53%
Howell Township, Precinct 1	1867	521	27.91%
Howell Township, Precinct 2	1628	446	27.40%
Howell Township, Precinct 3	1576	273	17.32%
Iosco Township, Precinct 1	1163	261	22.44%
Iosco Township, Precinct 2	1514	308	20.34%
Marion Township, Precinct 1	2037	466	22.88%
Marion Township, Precinct 2	1983	478	24.10%
Marion Township, Precinct 3	1460	394	26.99%
Marion Township, Precinct 4	1989	483	24.28%
Oceola Township, Precinct 1	2499	576	23.05%
Oceola Township, Precinct 2	2228	446	20.02%
Oceola Township, Precinct 3	2189	408	18.64%
Oceola Township, Precinct 4	1626	317	19.50%
Putnam Township, Precinct 1	1344	290	21.58%
Putnam Township, Precinct 2	1885	477	25.31%
Putnam Township, Precinct 3	1606	268	16.69%
Putnam Township, Precinct 4	1205	278	23.07%
Tyrone Township, Precinct 1	2077	312	15.02%
Tyrone Township, Precinct 2	2111	451	21.36%
Tyrone Township, Precinct 3	2032	477	23.47%
Tyrone Township, Precinct 4	1396	296	21.20%
Unadilla Township, Precinct 1	2392	315	13.17%
Total	135269	27894	20.62%

LIVINGSTON COUNTY BOARD OF CANVASSERS
STATEMENT OF VOTES CAST REPORT
AUGUST 7, 2012 PRIMARY ELECTION
OFFICIAL RESULTS

	Rep US Senate						
	Reg. Voters	Total Votes	Clark Durant (Rep)	Gary Glenn (Rep)	Randy Hekman (Rep)	Pete Hoekstra (Rep)	Write-In Votes
Jurisdiction Wide							
Brighton City, Precinct 1	1747	183	77	4	8	93	1
Brighton City, Precinct 2	1482	168	55	22	5	86	0
Brighton City, Precinct 3	1596	248	83	12	17	136	0
Brighton City, Precinct 4	1018	193	67	4	12	110	0
Howell City, Precinct 1	2258	311	121	16	20	153	1
Howell City, Precinct 2	2123	209	75	17	17	100	0
Howell City, Precinct 3	2380	403	146	23	30	202	2
Brighton Charter Township, Precinct 1	1713	349	137	18	19	174	1
Brighton Charter Township, Precinct 2	1440	180	57	6	7	110	0
Brighton Charter Township, Precinct 3	1607	321	113	16	9	182	1
Brighton Charter Township, Precinct 4	1389	226	73	8	22	122	1
Brighton Charter Township, Precinct 5	1019	132	51	11	8	61	1
Brighton Charter Township, Precinct 6	1867	316	121	11	15	167	2
Brighton Charter Township, Precinct 7	1579	233	95	16	14	108	0
Brighton Charter Township, Precinct 8	1196	235	84	16	15	120	0
Brighton Charter Township, Precinct 9	2304	425	157	20	27	221	0
Cohoctah Township, Precinct 1	2465	379	168	33	35	142	1
Conway Township, Precinct 1	2443	445	155	36	42	210	2
Deerfield Township, Precinct 1	1536	230	75	20	29	106	0
Deerfield Township, Precinct 2	1673	336	117	17	25	176	1
Genoa Charter Township, Precinct 1	1725	223	88	12	15	108	0
Genoa Charter Township, Precinct 2	836	102	38	3	6	55	0
Genoa Charter Township, Precinct 3	1641	274	82	13	14	165	0
Genoa Charter Township, Precinct 4	1303	272	86	14	20	152	0
Genoa Charter Township, Precinct 5	1634	383	152	13	12	204	2
Genoa Charter Township, Precinct 6	2011	629	201	23	42	363	0
Genoa Charter Township, Precinct 7	827	224	79	11	15	119	0
Genoa Charter Township, Precinct 8	1210	338	122	8	15	193	0
Genoa Charter Township, Precinct 9	1377	276	93	14	11	158	0
Genoa Charter Township, Precinct 10	1257	189	50	16	17	105	1
Genoa Charter Township, Precinct 11	654	79	28	8	4	39	0
Genoa Charter Township, Precinct 12	123	39	23	1	1	14	0
Green Oak Charter Township, Precinct 1	1580	184	89	7	11	77	0
Green Oak Charter Township, Precinct 2	1614	229	77	25	16	111	0
Green Oak Charter Township, Precinct 3	1772	241	81	19	20	121	0
Green Oak Charter Township, Precinct 4	1950	269	96	19	17	137	0
Green Oak Charter Township, Precinct 5	1457	236	95	11	2	128	0
Green Oak Charter Township, Precinct 6	1819	309	109	19	9	169	3
Green Oak Charter Township, Precinct 7	1022	109	36	9	13	51	0
Green Oak Charter Township, Precinct 8	1410	199	82	10	12	95	0
Green Oak Charter Township, Precinct 9	1083	192	80	13	9	89	1
Hamburg Township, Precinct 1	2613	364	144	23	26	171	0
Hamburg Township, Precinct 2	1930	269	99	18	17	135	0
Hamburg Township, Precinct 3	2306	303	123	13	30	135	2
Hamburg Township, Precinct 4	1981	278	123	25	18	112	0
Hamburg Township, Precinct 5	1905	266	109	22	12	123	0
Hamburg Township, Precinct 6	2592	389	125	31	22	211	0
Hamburg Township, Precinct 7	1487	288	101	17	25	145	0
Hamburg Township, Precinct 8	1335	192	72	10	10	98	2
Handy Township, Precinct 1	1395	179	71	15	21	72	0
Handy Township, Precinct 2	1960	262	89	15	26	131	1

LIVINGSTON COUNTY BOARD OF CANVASSERS
STATEMENT OF VOTES CAST REPORT
AUGUST 7, 2012 PRIMARY ELECTION
OFFICIAL RESULTS

	Rep US Senate						
	Reg. Voters	Total Votes	Clark Durant (Rep)	Gary Glenn (Rep)	Randy Hekman (Rep)	Pete Hoekstra (Rep)	Write-In Votes
Handy Township, Precinct 3	2259	299	94	13	26	166	0
Hartland Township, Precinct 1	2135	377	146	17	9	204	1
Hartland Township, Precinct 2	2298	302	103	16	13	170	0
Hartland Township, Precinct 3	2500	354	145	7	20	182	0
Hartland Township, Precinct 4	2007	286	96	12	17	161	0
Hartland Township, Precinct 5	1619	240	99	13	15	113	0
Howell Township, Precinct 1	1867	377	138	33	17	189	0
Howell Township, Precinct 2	1628	336	103	29	42	161	1
Howell Township, Precinct 3	1576	203	63	16	16	108	0
Iosco Township, Precinct 1	1163	215	74	14	18	107	2
Iosco Township, Precinct 2	1514	248	88	20	19	121	0
Marion Township, Precinct 1	2037	376	135	19	30	190	2
Marion Township, Precinct 2	1983	397	144	25	21	207	0
Marion Township, Precinct 3	1460	310	106	17	25	162	0
Marion Township, Precinct 4	1989	377	131	30	27	188	1
Oceola Township, Precinct 1	2499	441	140	27	31	242	1
Oceola Township, Precinct 2	2228	340	125	14	24	177	0
Oceola Township, Precinct 3	2189	323	112	26	12	171	2
Oceola Township, Precinct 4	1626	267	102	16	9	138	2
Putnam Township, Precinct 1	1344	225	77	23	14	111	0
Putnam Township, Precinct 2	1885	381	158	27	28	167	1
Putnam Township, Precinct 3	1606	202	84	14	7	97	0
Putnam Township, Precinct 4	1205	215	80	15	8	112	0
Tyrone Township, Precinct 1	2077	245	115	8	7	115	0
Tyrone Township, Precinct 2	2111	300	117	13	11	159	0
Tyrone Township, Precinct 3	2032	341	150	12	17	162	0
Tyrone Township, Precinct 4	1396	248	97	13	9	128	1
Unadilla Township, Precinct 1	2392	259	115	21	19	103	1
Total	135269	21792	8007	1293	1375	11076	41

LIVINGSTON COUNTY BOARD OF CANVASSERS
STATEMENT OF VOTES CAST REPORT
AUGUST 7, 2012 PRIMARY ELECTION
OFFICIAL RESULTS

	Dem US Senate				Dem 8th Rep in Congress			
	Reg. Voters	Total Votes	Debbie Stabenow (Dem)	Write-In Votes	Reg. Voters	Total Votes	Lance Enderle (Dem)	Write-In Votes
Jurisdiction Wide								
Brighton City, Precinct 1	1747	59	59	0	1747	56	56	0
Brighton City, Precinct 2	1482	46	46	0	1482	41	41	0
Brighton City, Precinct 3	1596	41	41	0	1596	38	38	0
Brighton City, Precinct 4	1018	50	50	0	1018	46	46	0
Howell City, Precinct 1	2258	48	48	0	2258	47	47	0
Howell City, Precinct 2	2123	28	28	0	2123	26	26	0
Howell City, Precinct 3	2380	36	36	0	2380	35	34	1
Brighton Charter Township, Precinct 1	1713	36	36	0	1713	33	33	0
Brighton Charter Township, Precinct 2	1440	29	29	0	1440	28	28	0
Brighton Charter Township, Precinct 3	1607	46	46	0	1607	41	41	0
Brighton Charter Township, Precinct 4	1389	20	20	0	1389	18	18	0
Brighton Charter Township, Precinct 5	1019	22	22	0	1019	21	21	0
Brighton Charter Township, Precinct 6	1867	58	58	0	1867	57	57	0
Brighton Charter Township, Precinct 7	1579	50	50	0	1579	48	48	0
Brighton Charter Township, Precinct 8	1196	25	25	0	1196	24	24	0
Brighton Charter Township, Precinct 9	2304	51	51	0	2304	48	48	0
Cohoctah Township, Precinct 1	2465	50	50	0	2465	49	49	0
Conway Township, Precinct 1	2443	40	40	0	2443	40	40	0
Deerfield Township, Precinct 1	1536	36	36	0	1536	35	35	0
Deerfield Township, Precinct 2	1673	42	41	1	1673	37	37	0
Genoa Charter Township, Precinct 1	1725	42	42	0	1725	42	42	0
Genoa Charter Township, Precinct 2	836	19	19	0	836	17	17	0
Genoa Charter Township, Precinct 3	1641	55	54	1	1641	50	49	1
Genoa Charter Township, Precinct 4	1303	47	47	0	1303	47	47	0
Genoa Charter Township, Precinct 5	1634	66	66	0	1634	65	65	0
Genoa Charter Township, Precinct 6	2011	63	63	0	2011	58	57	1
Genoa Charter Township, Precinct 7	827	22	22	0	827	21	21	0
Genoa Charter Township, Precinct 8	1210	26	26	0	1210	25	25	0
Genoa Charter Township, Precinct 9	1377	31	31	0	1377	28	28	0
Genoa Charter Township, Precinct 10	1257	54	54	0	1257	52	52	0
Genoa Charter Township, Precinct 11	654	15	15	0	654	16	16	0
Genoa Charter Township, Precinct 12	123	5	5	0	123	4	4	0
Green Oak Charter Township, Precinct 1	1580	42	41	1	1580	41	41	0
Green Oak Charter Township, Precinct 2	1614	49	49	0	1614	46	46	0
Green Oak Charter Township, Precinct 3	1772	39	39	0	1772	35	35	0
Green Oak Charter Township, Precinct 4	1950	57	57	0	1950	52	52	0
Green Oak Charter Township, Precinct 5	1457	23	23	0	1457	23	23	0
Green Oak Charter Township, Precinct 6	1819	93	93	0	1819	87	87	0
Green Oak Charter Township, Precinct 7	1022	28	28	0	1022	27	27	0
Green Oak Charter Township, Precinct 8	1410	29	29	0	1410	28	28	0
Green Oak Charter Township, Precinct 9	1083	33	32	1	1083	30	30	0
Hamburg Township, Precinct 1	2613	51	51	0	2613	46	46	0
Hamburg Township, Precinct 2	1930	62	62	0	1930	58	58	0
Hamburg Township, Precinct 3	2306	70	70	0	2306	68	68	0
Hamburg Township, Precinct 4	1981	58	58	0	1981	56	56	0
Hamburg Township, Precinct 5	1905	53	53	0	1905	52	52	0
Hamburg Township, Precinct 6	2592	76	76	0	2592	73	73	0
Hamburg Township, Precinct 7	1487	53	53	0	1487	52	52	0
Hamburg Township, Precinct 8	1335	49	49	0	1335	47	47	0
Handy Township, Precinct 1	1395	24	24	0	1395	24	24	0
Handy Township, Precinct 2	1960	27	27	0	1960	24	24	0

LIVINGSTON COUNTY BOARD OF CANVASSERS
STATEMENT OF VOTES CAST REPORT
AUGUST 7, 2012 PRIMARY ELECTION
OFFICIAL RESULTS

	Dem US Senate				Dem 8th Rep in Congress			
	Reg. Voters	Total Votes	Debbie Stabenow (Dem)	Write-In Votes	Reg. Voters	Total Votes	Lance Enderle (Dem)	Write-In Votes
Handy Township, Precinct 3	2259	37	37	0	2259	35	35	0
Hartland Township, Precinct 1	2135	51	51	0	2135	45	45	0
Hartland Township, Precinct 2	2298	36	36	0	2298	34	34	0
Hartland Township, Precinct 3	2500	67	67	0	2500	62	62	0
Hartland Township, Precinct 4	2007	51	50	1	2007	40	39	1
Hartland Township, Precinct 5	1619	30	30	0	1619	27	27	0
Howell Township, Precinct 1	1867	64	64	0	1867	60	60	0
Howell Township, Precinct 2	1628	60	60	0	1628	58	58	0
Howell Township, Precinct 3	1576	31	31	0	1576	30	30	0
Iosco Township, Precinct 1	1163	20	20	0	1163	19	19	0
Iosco Township, Precinct 2	1514	28	28	0	1514	27	27	0
Marion Township, Precinct 1	2037	27	27	0	2037	27	27	0
Marion Township, Precinct 2	1983	43	43	0	1983	39	39	0
Marion Township, Preeinct 3	1460	47	47	0	1460	48	48	0
Marion Township, Precinct 4	1989	47	46	1	1989	44	43	1
Oceola Township, Precinct 1	2499	61	61	0	2499	55	55	0
Oceola Township, Preeinct 2	2228	67	66	1	2228	65	65	0
Oceola Township, Precinct 3	2189	43	43	0	2189	41	40	1
Oceola Township, Precinet 4	1626	31	31	0	1626	31	31	0
Putnam Township, Precinct 1	1344	37	36	1	1344	36	36	0
Putnam Township, Precinct 2	1885	40	40	0	1885	38	38	0
Putnam Township, Precinct 3	1606	39	39	0	1606	39	39	0
Putnam Township, Precinct 4	1205	35	35	0	1205	34	34	0
Tyrone Township, Precinct 1	2077	47	46	1	2077	45	45	0
Tyrone Township, Precinct 2	2111	112	112	0	2111	103	102	1
Tyrone Township, Precinct 3	2032	95	95	0	2032	90	90	0
Tyrone Township, Precinct 4	1396	39	39	0	1396	37	37	0
Unadilla Township, Precinct 1	2392	37	37	0	2392	37	37	0
Total	135269	3496	3487	9	135269	3308	3301	7

LIVINGSTON COUNTY BOARD OF CANVASSERS
STATEMENT OF VOTES CAST REPORT
AUGUST 7, 2012 PRIMARY ELECTION
OFFICIAL RESULTS

	Rep 8th Rep in Congress					
	Reg. Voters	Total Votes	Brian Hetrick (Rep)	Vernon Molnar (Rep)	Mike Rogers (Rep)	Write-In Votes
Jurisdiction Wide						
Brighton City, Precinct 1	1747	187	24	8	155	0
Brighton City, Precinct 2	1482	172	18	12	142	0
Brighton City, Precinct 3	1596	251	25	10	216	0
Brighton City, Precinct 4	1018	199	13	10	176	0
Howell City, Precinct 1	2258	326	29	17	280	0
Howell City, Precinct 2	2123	213	29	10	174	0
Howell City, Precinct 3	2380	419	51	16	352	0
Brighton Charter Township, Precinct 1	1713	362	41	12	308	1
Brighton Charter Township, Precinct 2	1440	193	17	5	171	0
Brighton Charter Township, Precinct 3	1607	329	28	11	290	0
Brighton Charter Township, Precinct 4	1389	239	26	6	206	1
Brighton Charter Township, Precinct 5	1019	136	16	9	110	1
Brighton Charter Township, Precinct 6	1867	340	32	17	290	1
Brighton Charter Township, Precinct 7	1579	235	21	7	207	0
Brighton Charter Township, Precinct 8	1196	244	29	14	201	0
Brighton Charter Township, Precinct 9	2304	438	35	19	383	1
Cohoctah Township, Precinct 1	2465	409	44	31	333	1
Conway Township, Precinct 1	2443	483	55	19	409	0
Deerfield Township, Precinct 1	1536	243	31	17	195	0
Deerfield Township, Precinct 2	1673	343	26	11	305	1
Genoa Charter Township, Precinct 1	1725	231	30	8	193	0
Genoa Charter Township, Precinct 2	836	107	10	6	91	0
Genoa Charter Township, Precinct 3	1641	276	29	6	241	0
Genoa Charter Township, Precinct 4	1303	278	35	5	238	0
Genoa Charter Township, Precinct 5	1634	395	35	10	349	1
Genoa Charter Township, Precinct 6	2011	648	60	21	566	1
Genoa Charter Township, Precinct 7	827	227	26	6	195	0
Genoa Charter Township, Precinct 8	1210	347	34	12	301	0
Genoa Charter Township, Precinct 9	1377	283	33	6	244	0
Genoa Charter Township, Precinct 10	1257	195	20	2	172	1
Genoa Charter Township, Precinct 11	654	83	7	4	72	0
Genoa Charter Township, Precinct 12	123	36	5	2	29	0
Green Oak Charter Township, Precinct 1	1580	185	18	8	159	0
Green Oak Charter Township, Precinct 2	1614	241	27	8	206	0
Green Oak Charter Township, Precinct 3	1772	248	34	10	204	0
Green Oak Charter Township, Precinct 4	1950	277	33	5	238	1
Green Oak Charter Township, Precinct 5	1457	241	23	11	207	0
Green Oak Charter Township, Precinct 6	1819	308	31	11	265	1
Green Oak Charter Township, Precinct 7	1022	118	18	10	90	0
Green Oak Charter Township, Precinct 8	1410	209	25	16	168	0
Green Oak Charter Township, Precinct 9	1083	193	13	13	166	1
Hamburg Township, Precinct 1	2613	379	29	13	337	0
Hamburg Township, Precinct 2	1930	282	29	14	239	0
Hamburg Township, Precinct 3	2306	315	47	21	247	0
Hamburg Township, Precinct 4	1981	292	37	11	244	0
Hamburg Township, Precinct 5	1905	267	32	15	220	0
Hamburg Township, Precinct 6	2592	398	42	23	333	0
Hamburg Township, Precinct 7	1487	294	32	15	247	0
Hamburg Township, Precinct 8	1335	203	20	10	173	0
Handy Township, Precinct 1	1395	195	17	13	165	0
Handy Township, Precinct 2	1960	286	36	10	240	0

LIVINGSTON COUNTY BOARD OF CANVASSERS
STATEMENT OF VOTES CAST REPORT
AUGUST 7, 2012 PRIMARY ELECTION
OFFICIAL RESULTS

	Rep 8th Rep in Congress					
	Reg. Voters	Total Votes	Brian Hetrick (Rep)	Vernon Molnar (Rep)	Mike Rogers (Rep)	Write-In Votes
Handy Township, Precinct 3	2259	305	35	6	264	0
Hartland Township, Precinct 1	2135	397	35	12	349	1
Hartland Township, Precinct 2	2298	305	31	12	261	1
Hartland Township, Precinct 3	2500	361	32	10	318	1
Hartland Township, Precinct 4	2007	299	33	18	247	1
Hartland Township, Precinct 5	1619	249	25	5	219	0
Howell Township, Precinct 1	1867	401	42	14	344	1
Howell Township, Precinct 2	1628	346	39	21	285	1
Howell Township, Precinct 3	1576	226	23	8	195	0
Iosco Township, Precinct 1	1163	231	29	10	191	1
Iosco Township, Precinct 2	1514	263	40	17	206	0
Marion Township, Precinct 1	2037	401	39	6	355	1
Marion Township, Precinct 2	1983	407	46	13	347	1
Marion Township, Precinct 3	1460	324	28	18	278	0
Marion Township, Precinct 4	1989	400	42	17	340	1
Oceola Township, Precinct 1	2499	462	46	12	403	1
Oceola Township, Precinct 2	2228	349	33	21	295	0
Oceola Township, Precinct 3	2189	338	33	11	292	2
Oceola Township, Precinct 4	1626	272	23	9	238	2
Putnam Township, Precinct 1	1344	228	38	24	166	0
Putnam Township, Precinct 2	1885	400	42	24	333	1
Putnam Township, Precinct 3	1606	210	30	9	171	0
Putnam Township, Precinct 4	1205	214	27	8	179	0
Tyrone Township, Precinct 1	2077	247	18	11	217	1
Tyrone Township, Precinct 2	2111	304	21	21	262	0
Tyrone Township, Precinct 3	2032	340	27	25	288	0
Tyrone Township, Precinct 4	1396	250	25	11	214	0
Unadilla Township, Precinct 1	2392	267	43	12	210	2
Total	135269	22594	2382	971	19209	32

LIVINGSTON COUNTY BOARD OF CANVASSERS
STATEMENT OF VOTES CAST REPORT
AUGUST 7, 2012 PRIMARY ELECTION
OFFICIAL RESULTS

	Dem US Senate				Dem 8th Rep in Congress			
	Reg. Voters	Total Votes	Debbie Stabenow (Dem)	Write-In Votes	Reg. Voters	Total Votes	Lance Enderle (Dem)	Write-In Votes
Jurisdiction Wide								
Brighton City, Precinct 1	1747	59	59	0	1747	56	56	0
Brighton City, Precinct 2	1482	46	46	0	1482	41	41	0
Brighton City, Precinct 3	1596	41	41	0	1596	38	38	0
Brighton City, Precinct 4	1018	50	50	0	1018	46	46	0
Howell City, Precinct 1	2258	48	48	0	2258	47	47	0
Howell City, Precinct 2	2123	28	28	0	2123	26	26	0
Howell City, Precinct 3	2380	36	36	0	2380	35	34	1
Brighton Charter Township, Precinct 1	1713	36	36	0	1713	33	33	0
Brighton Charter Township, Precinct 2	1440	29	29	0	1440	28	28	0
Brighton Charter Township, Precinct 3	1607	46	46	0	1607	41	41	0
Brighton Charter Township, Precinct 4	1389	20	20	0	1389	18	18	0
Brighton Charter Township, Precinct 5	1019	22	22	0	1019	21	21	0
Brighton Charter Township, Precinct 6	1867	58	58	0	1867	57	57	0
Brighton Charter Township, Precinct 7	1579	50	50	0	1579	48	48	0
Brighton Charter Township, Precinct 8	1196	25	25	0	1196	24	24	0
Brighton Charter Township, Precinct 9	2304	51	51	0	2304	48	48	0
Cohoctah Township, Precinct 1	2465	50	50	0	2465	49	49	0
Conway Township, Precinct 1	2443	40	40	0	2443	40	40	0
Deerfield Township, Precinct 1	1536	36	36	0	1536	35	35	0
Deerfield Township, Precinct 2	1673	42	41	1	1673	37	37	0
Genoa Charter Township, Precinct 1	1725	42	42	0	1725	42	42	0
Genoa Charter Township, Precinct 2	836	19	19	0	836	17	17	0
Genoa Charter Township, Precinct 3	1641	55	54	1	1641	50	49	1
Genoa Charter Township, Precinct 4	1303	47	47	0	1303	47	47	0
Genoa Charter Township, Precinct 5	1634	66	66	0	1634	65	65	0
Genoa Charter Township, Precinct 6	2011	63	63	0	2011	58	57	1
Genoa Charter Township, Precinct 7	827	22	22	0	827	21	21	0
Genoa Charter Township, Precinct 8	1210	26	26	0	1210	25	25	0
Genoa Charter Township, Precinct 9	1377	31	31	0	1377	28	28	0
Genoa Charter Township, Precinct 10	1257	54	54	0	1257	52	52	0
Genoa Charter Township, Precinct 11	654	15	15	0	654	16	16	0
Genoa Charter Township, Precinct 12	123	5	5	0	123	4	4	0
Green Oak Charter Township, Precinct 1	1580	42	41	1	1580	41	41	0
Green Oak Charter Township, Precinct 2	1614	49	49	0	1614	46	46	0
Green Oak Charter Township, Precinct 3	1772	39	39	0	1772	35	35	0
Green Oak Charter Township, Precinct 4	1950	57	57	0	1950	52	52	0
Green Oak Charter Township, Precinct 5	1457	23	23	0	1457	23	23	0
Green Oak Charter Township, Precinct 6	1819	93	93	0	1819	87	87	0
Green Oak Charter Township, Precinct 7	1022	28	28	0	1022	27	27	0
Green Oak Charter Township, Precinct 8	1410	29	29	0	1410	28	28	0
Green Oak Charter Township, Precinct 9	1083	33	32	1	1083	30	30	0
Hamburg Township, Precinct 1	2613	51	51	0	2613	46	46	0
Hamburg Township, Precinct 2	1930	62	62	0	1930	58	58	0
Hamburg Township, Precinct 3	2306	70	70	0	2306	68	68	0
Hamburg Township, Precinct 4	1981	58	58	0	1981	56	56	0
Hamburg Township, Precinct 5	1905	53	53	0	1905	52	52	0
Hamburg Township, Precinct 6	2592	76	76	0	2592	73	73	0
Hamburg Township, Precinct 7	1487	53	53	0	1487	52	52	0
Hamburg Township, Precinct 8	1335	49	49	0	1335	47	47	0
Handy Township, Precinct 1	1395	24	24	0	1395	24	24	0
Handy Township, Precinct 2	1960	27	27	0	1960	24	24	0

LIVINGSTON COUNTY BOARD OF CANVASSERS
STATEMENT OF VOTES CAST REPORT
AUGUST 7, 2012 PRIMARY ELECTION
OFFICIAL RESULTS

	Dem US Senate				Dem 8th Rep in Congress			
	Reg. Voters	Total Votes	Debbie Stabenow (Dem)	Write-In Votes	Reg. Voters	Total Votes	Lance Enderle (Dem)	Write-In Votes
Handy Township, Precinct 3	2259	37	37	0	2259	35	35	0
Hartland Township, Precinct 1	2135	51	51	0	2135	45	45	0
Hartland Township, Precinct 2	2298	36	36	0	2298	34	34	0
Hartland Township, Precinct 3	2500	67	67	0	2500	62	62	0
Hartland Township, Precinct 4	2007	51	50	1	2007	40	39	1
Hartland Township, Precinct 5	1619	30	30	0	1619	27	27	0
Howell Township, Precinct 1	1867	64	64	0	1867	60	60	0
Howell Township, Precinct 2	1628	60	60	0	1628	58	58	0
Howell Township, Precinct 3	1576	31	31	0	1576	30	30	0
Iosco Township, Precinct 1	1163	20	20	0	1163	19	19	0
Iosco Township, Precinct 2	1514	28	28	0	1514	27	27	0
Marion Township, Precinct 1	2037	27	27	0	2037	27	27	0
Marion Township, Precinct 2	1983	43	43	0	1983	39	39	0
Marion Township, Precinct 3	1460	47	47	0	1460	48	48	0
Marion Township, Precinct 4	1989	47	46	1	1989	44	43	1
Oceola Township, Precinct 1	2499	61	61	0	2499	55	55	0
Oceola Township, Precinct 2	2228	67	66	1	2228	65	65	0
Oceola Township, Precinct 3	2189	43	43	0	2189	41	40	1
Oceola Township, Precinct 4	1626	31	31	0	1626	31	31	0
Putnam Township, Precinct 1	1344	37	36	1	1344	36	36	0
Putnam Township, Precinct 2	1885	40	40	0	1885	38	38	0
Putnam Township, Precinct 3	1606	39	39	0	1606	39	39	0
Putnam Township, Precinct 4	1205	35	35	0	1205	34	34	0
Tyrone Township, Precinct 1	2077	47	46	1	2077	45	45	0
Tyrone Township, Precinct 2	2111	112	112	0	2111	103	102	1
Tyrone Township, Precinct 3	2032	95	95	0	2032	90	90	0
Tyrone Township, Precinct 4	1396	39	39	0	1396	37	37	0
Unadilla Township, Precinct 1	2392	37	37	0	2392	37	37	0
Total	135269	3496	3487	9	135269	3308	3301	7

LIVINGSTON COUNTY BOARD OF CANVASSERS
STATEMENT OF VOTES CAST REPORT
AUGUST 7, 2012 PRIMARY ELECTION
OFFICIAL RESULTS

	Rep 42nd State Rep					Rep 47th State Rep				
	Reg. Voters	Total Votes	Bill Rogers (Rep)	Dale Rogers (Rep)	Write-In Votes	Reg. Voters	Total Votes	Cindy Denby (Rep)	Harold Melton (Rep)	Write-In Votes
Jurisdiction Wide										
Brighton City, Precinct 1	1747	194	150	44	0	-	-	-	-	-
Brighton City, Precinct 2	1482	169	121	47	1	-	-	-	-	-
Brighton City, Precinct 3	1596	252	185	67	0	-	-	-	-	-
Brighton City, Precinct 4	1018	197	146	51	0	-	-	-	-	-
Howell City, Precinct 1	-	-	-	-	-	2258	315	241	72	2
Howell City, Precinct 2	-	-	-	-	-	2123	210	151	59	0
Howell City, Precinct 3	-	-	-	-	-	2380	401	305	95	-
Brighton Charter Township, Precinct 1	1713	353	269	84	0	-	-	-	-	-
Brighton Charter Township, Precinct 2	1440	183	142	41	0	-	-	-	-	-
Brighton Charter Township, Precinct 3	1607	329	265	64	0	-	-	-	-	-
Brighton Charter Township, Precinct 4	1389	234	189	44	1	-	-	-	-	-
Brighton Charter Township, Precinct 5	1019	134	89	44	1	-	-	-	-	-
Brighton Charter Township, Precinct 6	1867	333	250	81	2	-	-	-	-	-
Brighton Charter Township, Precinct 7	1579	230	172	55	3	-	-	-	-	-
Brighton Charter Township, Precinct 8	1196	238	175	63	0	-	-	-	-	-
Brighton Charter Township, Precinct 9	2304	441	341	99	1	-	-	-	-	-
Cohoctah Township, Precinct 1	-	-	-	-	-	2465	401	290	110	1
Conway Township, Precinct 1	-	-	-	-	-	2443	484	355	129	0
Deerfield Township, Precinct 1	-	-	-	-	-	1536	219	152	65	2
Deerfield Township, Precinct 2	-	-	-	-	-	1673	336	240	95	1
Genoa Charter Township, Precinct 1	1725	231	165	66	0	-	-	-	-	-
Genoa Charter Township, Precinct 2	836	101	81	20	0	-	-	-	-	-
Genoa Charter Township, Precinct 3	1641	276	213	63	0	-	-	-	-	-
Genoa Charter Township, Precinct 4	1303	272	202	70	0	-	-	-	-	-
Genoa Charter Township, Precinct 5	1634	388	300	87	1	-	-	-	-	-
Genoa Charter Township, Precinct 6	2011	646	521	125	0	-	-	-	-	-
Genoa Charter Township, Precinct 7	827	230	182	48	0	-	-	-	-	-
Genoa Charter Township, Precinct 8	1210	341	300	41	0	-	-	-	-	-
Genoa Charter Township, Precinct 9	1377	276	208	67	1	-	-	-	-	-
Genoa Charter Township, Precinct 10	1257	192	148	43	1	-	-	-	-	-
Genoa Charter Township, Precinct 11	654	80	58	22	0	-	-	-	-	-
Genoa Charter Township, Precinct 12	123	38	32	6	0	-	-	-	-	-
Green Oak Charter Township, Precinct 1	1580	172	117	54	1	-	-	-	-	-
Green Oak Charter Township, Precinct 2	1614	233	166	67	0	-	-	-	-	-
Green Oak Charter Township, Precinct 3	1772	236	163	73	0	-	-	-	-	-
Green Oak Charter Township, Precinct 4	1950	264	180	84	0	-	-	-	-	-
Green Oak Charter Township, Precinct 5	1457	239	180	58	1	-	-	-	-	-
Green Oak Charter Township, Precinct 6	1819	290	200	90	0	-	-	-	-	-
Green Oak Charter Township, Precinct 7	1022	111	75	36	0	-	-	-	-	-
Green Oak Charter Township, Precinct 8	1410	208	142	66	0	-	-	-	-	-
Green Oak Charter Township, Precinct 9	1083	192	130	61	1	-	-	-	-	-
Hamburg Township, Precinct 1	2613	371	283	88	0	-	-	-	-	-
Hamburg Township, Precinct 2	1930	284	171	113	0	-	-	-	-	-
Hamburg Township, Precinct 3	2306	311	201	110	0	-	-	-	-	-
Hamburg Township, Precinct 4	1981	286	181	105	0	-	-	-	-	-
Hamburg Township, Precinct 5	1905	263	184	79	0	-	-	-	-	-
Hamburg Township, Precinct 6	2592	388	261	126	1	-	-	-	-	-
Hamburg Township, Precinct 7	1487	285	211	74	0	-	-	-	-	-
Hamburg Township, Precinct 8	1335	192	145	46	1	-	-	-	-	-
Handy Township, Precinct 1	-	-	-	-	-	1395	194	135	59	0
Handy Township, Precinct 2	-	-	-	-	-	1960	280	220	60	0

LIVINGSTON COUNTY BOARD OF CANVASSERS
STATEMENT OF VOTES CAST REPORT
AUGUST 7, 2012 PRIMARY ELECTION
OFFICIAL RESULTS

	Rep 42nd State Rep					Rep 47th State Rep				
	Reg. Voters	Total Votes	Bill Rogers (Rep)	Dale Rogers (Rep)	Write-In Votes	Reg. Voters	Total Votes	Cindy Denby (Rep)	Harold Melton (Rep)	Write-In Votes
Handy Township, Precinct 3	-	-	-	-	-	2259	308	231	77	0
Hartland Township, Precinct 1	-	-	-	-	-	2135	384	289	95	0
Hartland Township, Precinct 2	-	-	-	-	-	2298	294	230	64	0
Hartland Township, Precinct 3	-	-	-	-	-	2500	352	258	94	0
Hartland Township, Precinct 4	-	-	-	-	-	2007	282	218	64	0
Hartland Township, Precinct 5	-	-	-	-	-	1619	231	182	49	0
Howell Township, Precinct 1	-	-	-	-	-	1867	385	296	89	0
Howell Township, Precinct 2	-	-	-	-	-	1628	344	230	113	1
Howell Township, Precinct 3	-	-	-	-	-	1576	217	155	62	0
Iosco Township, Precinct 1	-	-	-	-	-	1163	227	166	61	0
Iosco Township, Precinct 2	-	-	-	-	-	1514	260	194	66	0
Marion Township, Precinct 1	-	-	-	-	-	2037	387	306	80	1
Marion Township, Precinct 2	-	-	-	-	-	1983	379	290	89	0
Marion Township, Precinct 3	-	-	-	-	-	1460	303	228	75	0
Marion Township, Precinct 4	-	-	-	-	-	1989	375	263	109	3
Oceola Township, Precinct 1	-	-	-	-	-	2499	429	342	87	0
Oceola Township, Precinct 2	-	-	-	-	-	2228	329	234	95	0
Oceola Township, Precinct 3	-	-	-	-	-	2189	310	233	75	2
Oceola Township, Precinct 4	-	-	-	-	-	1626	264	203	61	0
Putnam Township, Precinct 1	1344	224	141	83	0	-	-	-	-	-
Putnam Township, Precinct 2	1885	382	251	130	1	-	-	-	-	-
Putnam Township, Precinct 3	1606	208	149	59	0	-	-	-	-	-
Putnam Township, Precinct 4	1205	208	140	68	0	-	-	-	-	-
Tyrone Township, Precinct 1	-	-	-	-	-	2077	237	168	69	0
Tyrone Township, Precinct 2	-	-	-	-	-	2111	274	214	60	0
Tyrone Township, Precinct 3	-	-	-	-	-	2032	309	213	96	0
Tyrone Township, Precinct 4	-	-	-	-	-	1396	239	182	56	1
Unadilla Township, Precinct 1	-	-	-	-	-	2392	256	183	72	1
Total	70451	11705	8575	3112	18	64818	10215	7597	2602	16

LIVINGSTON COUNTY BOARD OF CANVASSERS
STATEMENT OF VOTES CAST REPORT
AUGUST 7, 2012 PRIMARY ELECTION
OFFICIAL RESULTS

	Dem 42nd State Rep				Dem 47th State Rep			
	Reg. Voters	Total Votes	Shanda Willis (Dem)	Write-In Votes	Reg. Voters	Total Votes	Shawn Lowe Desai (Dem)	Write-In Votes
Jurisdiction Wide								
Brighton City, Precinct 1	1747	56	56	0	-	-	-	-
Brighton City, Precinct 2	1482	42	42	0	-	-	-	-
Brighton City, Precinct 3	1596	38	38	0	-	-	-	-
Brighton City, Precinct 4	1018	48	48	0	-	-	-	-
Howell City, Precinct 1	-	-	-	-	2258	46	46	0
Howell City, Precinct 2	-	-	-	-	2123	24	24	0
Howell City, Precinct 3	-	-	-	-	2380	35	35	0
Brighton Charter Township, Precinct 1	1713	35	35	0	-	-	-	-
Brighton Charter Township, Precinct 2	1440	28	28	0	-	-	-	-
Brighton Charter Township, Precinct 3	1607	39	39	0	-	-	-	-
Brighton Charter Township, Precinct 4	1389	19	19	0	-	-	-	-
Brighton Charter Township, Precinct 5	1019	20	20	0	-	-	-	-
Brighton Charter Township, Precinct 6	1867	56	56	0	-	-	-	-
Brighton Charter Township, Precinct 7	1579	47	47	0	-	-	-	-
Brighton Charter Township, Precinct 8	1196	25	25	0	-	-	-	-
Brighton Charter Township, Precinct 9	2304	48	48	0	-	-	-	-
Cohoctah Township, Precinct 1	-	-	-	-	2465	50	49	1
Conway Township, Precinct 1	-	-	-	-	2443	38	38	0
Deerfield Township, Precinct 1	-	-	-	-	1536	34	34	0
Deerfield Township, Precinct 2	-	-	-	-	1673	37	37	0
Genoa Charter Township, Precinct 1	1725	42	42	0	-	-	-	-
Genoa Charter Township, Precinct 2	836	16	16	0	-	-	-	-
Genoa Charter Township, Precinct 3	1641	52	52	0	-	-	-	-
Genoa Charter Township, Precinct 4	1303	48	48	0	-	-	-	-
Genoa Charter Township, Precinct 5	1634	62	62	0	-	-	-	-
Genoa Charter Township, Precinct 6	2011	59	59	0	-	-	-	-
Genoa Charter Township, Precinct 7	827	21	21	0	-	-	-	-
Genoa Charter Township, Precinct 8	1210	22	22	0	-	-	-	-
Genoa Charter Township, Precinct 9	1377	28	28	0	-	-	-	-
Genoa Charter Township, Precinct 10	1257	53	53	0	-	-	-	-
Genoa Charter Township, Precinct 11	654	15	15	0	-	-	-	-
Genoa Charter Township, Precinct 12	123	5	5	0	-	-	-	-
Green Oak Charter Township, Precinct 1	1580	40	40	0	-	-	-	-
Green Oak Charter Township, Precinct 2	1614	47	47	0	-	-	-	-
Green Oak Charter Township, Precinct 3	1772	34	34	0	-	-	-	-
Green Oak Charter Township, Precinct 4	1950	51	51	0	-	-	-	-
Green Oak Charter Township, Precinct 5	1457	23	23	0	-	-	-	-
Green Oak Charter Township, Precinct 6	1819	86	86	0	-	-	-	-
Green Oak Charter Township, Precinct 7	1022	27	27	0	-	-	-	-
Green Oak Charter Township, Precinct 8	1410	28	28	0	-	-	-	-
Green Oak Charter Township, Precinct 9	1083	32	31	1	-	-	-	-
Hamburg Township, Precinct 1	2613	46	46	0	-	-	-	-
Hamburg Township, Precinct 2	1930	59	59	0	-	-	-	-
Hamburg Township, Precinct 3	2306	69	69	0	-	-	-	-
Hamburg Township, Precinct 4	1981	57	57	0	-	-	-	-
Hamburg Township, Precinct 5	1905	52	52	0	-	-	-	-
Hamburg Township, Precinct 6	2592	73	73	0	-	-	-	-
Hamburg Township, Precinct 7	1487	51	51	0	-	-	-	-
Hamburg Township, Precinct 8	1335	49	49	0	-	-	-	-
Handy Township, Precinct 1	-	-	-	-	1395	24	24	0
Handy Township, Precinct 2	-	-	-	-	1960	25	25	0

LIVINGSTON COUNTY BOARD OF CANVASSERS
STATEMENT OF VOTES CAST REPORT
AUGUST 7, 2012 PRIMARY ELECTION
OFFICIAL RESULTS

	Dem 42nd State Rep				Dem 47th State Rep			
	Reg. Voters	Total Votes	Shanda Willis (Dem)	Write-In Votes	Reg. Voters	Total Votes	Shawn Lowe Desai (Dem)	Write-In Votes
Handy Township, Precinct 3	-	-	-	-	2259	35	35	0
Hartland Township, Precinct 1	-	-	-	-	2135	46	46	0
Hartland Township, Precinct 2	-	-	-	-	2298	35	34	1
Hartland Township, Precinct 3	-	-	-	-	2500	62	62	0
Hartland Township, Precinct 4	-	-	-	-	2007	45	43	2
Hartland Township, Precinct 5	-	-	-	-	1619	26	26	0
Howell Township, Precinct 1	-	-	-	-	1867	59	59	0
Howell Township, Precinct 2	-	-	-	-	1628	56	56	0
Howell Township, Precinct 3	-	-	-	-	1576	29	29	0
Iosco Township, Precinct 1	-	-	-	-	1163	20	20	0
Iosco Township, Precinct 2	-	-	-	-	1514	27	27	0
Marion Township, Precinct 1	-	-	-	-	2037	27	27	0
Marion Township, Precinct 2	-	-	-	-	1983	39	39	0
Marion Township, Precinct 3	-	-	-	-	1460	47	47	0
Marion Township, Precinct 4	-	-	-	-	1989	43	42	1
Oceola Township, Precinct 1	-	-	-	-	2499	57	57	0
Oceola Township, Precinct 2	-	-	-	-	2228	64	64	0
Oceola Township, Precinct 3	-	-	-	-	2189	38	38	0
Oceola Township, Precinct 4	-	-	-	-	1626	30	30	0
Putnam Township, Precinct 1	1344	34	34	0	-	-	-	-
Putnam Township, Precinct 2	1885	37	37	0	-	-	-	-
Putnam Township, Precinct 3	1606	39	39	0	-	-	-	-
Putnam Township, Precinct 4	1205	34	34	0	-	-	-	-
Tyrone Township, Precinct 1	-	-	-	-	2077	45	45	0
Tyrone Township, Precinct 2	-	-	-	-	2111	101	100	1
Tyrone Township, Precinct 3	-	-	-	-	2032	90	90	0
Tyrone Township, Precinct 4	-	-	-	-	1396	37	37	0
Unadilla Township, Precinct 1	-	-	-	-	2392	36	36	0
Total	70451	1892	1891	1	64818	1407	1401	6

LIVINGSTON COUNTY BOARD OF CANVASSERS
STATEMENT OF VOTES CAST REPORT
AUGUST 7, 2012 PRIMARY ELECTION
OFFICIAL RESULTS

	Rep 42nd State Rep					Rep 47th State Rep				
	Reg. Voters	Total Votes	Bill Rogers (Rep)	Dale Rogers (Rep)	Write-In Votes	Reg. Voters	Total Votes	Cindy Denby (Rep)	Harold Melton (Rep)	Write-In Votes
Jurisdiction Wide										
Brighton City, Precinct 1	1747	194	150	44	0	-	-	-	-	-
Brighton City, Precinct 2	1482	169	121	47	1	-	-	-	-	-
Brighton City, Precinct 3	1596	252	185	67	0	-	-	-	-	-
Brighton City, Precinct 4	1018	197	146	51	0	-	-	-	-	-
Howell City, Precinct 1	-	-	-	-	-	2258	315	241	72	2
Howell City, Precinct 2	-	-	-	-	-	2123	210	151	59	0
Howell City, Precinct 3	-	-	-	-	-	2380	401	305	95	1
Brighton Charter Township, Precinct 1	1713	353	269	84	0	-	-	-	-	-
Brighton Charter Township, Precinct 2	1440	183	142	41	0	-	-	-	-	-
Brighton Charter Township, Precinct 3	1607	329	265	64	0	-	-	-	-	-
Brighton Charter Township, Precinct 4	1389	234	189	44	1	-	-	-	-	-
Brighton Charter Township, Precinct 5	1019	134	89	44	1	-	-	-	-	-
Brighton Charter Township, Precinct 6	1867	333	250	81	2	-	-	-	-	-
Brighton Charter Township, Precinct 7	1579	230	172	55	3	-	-	-	-	-
Brighton Charter Township, Precinct 8	1196	238	175	63	0	-	-	-	-	-
Brighton Charter Township, Precinct 9	2304	441	341	99	1	-	-	-	-	-
Cohoctah Township, Precinct 1	-	-	-	-	-	2465	401	290	110	1
Conway Township, Precinct 1	-	-	-	-	-	2443	484	355	129	0
Deerfield Township, Precinct 1	-	-	-	-	-	1536	219	152	65	2
Deerfield Township, Precinct 2	-	-	-	-	-	1673	336	240	95	1
Genoa Charter Township, Precinct 1	1725	231	165	66	0	-	-	-	-	-
Genoa Charter Township, Precinct 2	836	101	81	20	0	-	-	-	-	-
Genoa Charter Township, Precinct 3	1641	276	213	63	0	-	-	-	-	-
Genoa Charter Township, Precinct 4	1303	272	202	70	0	-	-	-	-	-
Genoa Charter Township, Precinct 5	1634	388	300	87	1	-	-	-	-	-
Genoa Charter Township, Precinct 6	2011	646	521	125	0	-	-	-	-	-
Genoa Charter Township, Precinct 7	827	230	182	48	0	-	-	-	-	-
Genoa Charter Township, Precinct 8	1210	341	300	41	0	-	-	-	-	-
Genoa Charter Township, Precinct 9	1377	276	208	67	1	-	-	-	-	-
Genoa Charter Township, Precinct 10	1257	192	148	43	1	-	-	-	-	-
Genoa Charter Township, Precinct 11	654	80	58	22	0	-	-	-	-	-
Genoa Charter Township, Precinct 12	123	38	32	6	0	-	-	-	-	-
Green Oak Charter Township, Precinct 1	1580	172	117	54	1	-	-	-	-	-
Green Oak Charter Township, Precinct 2	1614	233	166	67	0	-	-	-	-	-
Green Oak Charter Township, Precinct 3	1772	236	163	73	0	-	-	-	-	-
Green Oak Charter Township, Precinct 4	1950	264	180	84	0	-	-	-	-	-
Green Oak Charter Township, Precinct 5	1457	239	180	58	1	-	-	-	-	-
Green Oak Charter Township, Precinct 6	1819	290	200	90	0	-	-	-	-	-
Green Oak Charter Township, Precinct 7	1022	111	75	36	0	-	-	-	-	-
Green Oak Charter Township, Precinct 8	1410	208	142	66	0	-	-	-	-	-
Green Oak Charter Township, Precinct 9	1083	192	130	61	1	-	-	-	-	-
Hamburg Township, Precinct 1	2613	371	283	88	0	-	-	-	-	-
Hamburg Township, Precinct 2	1930	284	171	113	0	-	-	-	-	-
Hamburg Township, Precinct 3	2306	311	201	110	0	-	-	-	-	-
Hamburg Township, Precinct 4	1981	286	181	105	0	-	-	-	-	-
Hamburg Township, Precinct 5	1905	263	184	79	0	-	-	-	-	-
Hamburg Township, Precinct 6	2592	388	261	126	1	-	-	-	-	-
Hamburg Township, Precinct 7	1487	285	211	74	0	-	-	-	-	-
Hamburg Township, Precinct 8	1335	192	145	46	1	-	-	-	-	-
Handy Township, Precinct 1	-	-	-	-	-	1395	194	135	59	0
Handy Township, Precinct 2	-	-	-	-	-	1960	280	220	60	0

LIVINGSTON COUNTY BOARD OF CANVASSERS
STATEMENT OF VOTES CAST REPORT
AUGUST 7, 2012 PRIMARY ELECTION
OFFICIAL RESULTS

	Rep 42nd State Rep					Rep 47th State Rep				
	Reg. Voters	Total Votes	Bill Rogers (Rep)	Dale Rogers (Rep)	Write-In Votes	Reg. Voters	Total Votes	Cindy Denby (Rep)	Harold Melton (Rep)	Write-In Votes
Handy Township, Precinct 3	-	-	-	-	-	2259	308	231	77	0
Hartland Township, Precinct 1	-	-	-	-	-	2135	384	289	95	0
Hartland Township, Precinct 2	-	-	-	-	-	2298	294	230	64	0
Hartland Township, Precinct 3	-	-	-	-	-	2500	352	258	94	0
Hartland Township, Precinct 4	-	-	-	-	-	2007	282	218	64	0
Hartland Township, Precinct 5	-	-	-	-	-	1619	231	182	49	0
Howell Township, Precinct 1	-	-	-	-	-	1867	385	296	89	0
Howell Township, Precinct 2	-	-	-	-	-	1628	344	230	113	1
Howell Township, Precinct 3	-	-	-	-	-	1576	217	155	62	0
Iosco Township, Precinct 1	-	-	-	-	-	1163	227	166	61	0
Iosco Township, Precinct 2	-	-	-	-	-	1514	260	194	66	0
Marion Township, Precinct 1	-	-	-	-	-	2037	387	306	80	1
Marion Township, Precinct 2	-	-	-	-	-	1983	379	290	89	0
Marion Township, Precinct 3	-	-	-	-	-	1460	303	228	75	0
Marion Township, Precinct 4	-	-	-	-	-	1989	375	263	109	3
Oceola Township, Precinct 1	-	-	-	-	-	2499	429	342	87	0
Oceola Township, Precinct 2	-	-	-	-	-	2228	329	234	95	0
Oceola Township, Precinct 3	-	-	-	-	-	2189	310	233	75	2
Oceola Township, Precinct 4	-	-	-	-	-	1626	264	203	61	0
Putnam Township, Precinct 1	1344	224	141	83	0	-	-	-	-	-
Putnam Township, Precinct 2	1885	382	251	130	1	-	-	-	-	-
Putnam Township, Precinct 3	1606	208	149	59	0	-	-	-	-	-
Putnam Township, Precinct 4	1205	208	140	68	0	-	-	-	-	-
Tyrone Township, Precinct 1	-	-	-	-	-	2077	237	168	69	0
Tyrone Township, Precinct 2	-	-	-	-	-	2111	274	214	60	0
Tyrone Township, Precinct 3	-	-	-	-	-	2032	309	213	96	0
Tyrone Township, Precinct 4	-	-	-	-	-	1396	239	182	56	1
Unadilla Township, Precinct 1	-	-	-	-	-	2392	256	183	72	1
Total	70451	11705	8575	3112	18	64818	10215	7597	2602	16

LIVINGSTON COUNTY BOARD OF CANVASSERS
STATEMENT OF VOTES CAST REPORT
AUGUST 7, 2012 PRIMARY ELECTION
OFFICIAL RESULTS

	Dem 42nd State Rep				Dem 47th State Rep			
	Reg. Voters	Total Votes	Shanda Willis (Dem)	Write-In Votes	Reg. Voters	Total Votes	Shawn Lowe Desai (Dem)	Write-In Votes
Jurisdiction Wide								
Brighton City, Precinct 1	1747	56	56	0	-	-	-	-
Brighton City, Precinct 2	1482	42	42	0	-	-	-	-
Brighton City, Precinct 3	1596	38	38	0	-	-	-	-
Brighton City, Precinct 4	1018	48	48	0	-	-	-	-
Howell City, Precinct 1	-	-	-	-	2258	46	46	0
Howell City, Precinct 2	-	-	-	-	2123	24	24	0
Howell City, Precinct 3	-	-	-	-	2380	35	35	0
Brighton Charter Township, Precinct 1	1713	35	35	0	-	-	-	-
Brighton Charter Township, Precinct 2	1440	28	28	0	-	-	-	-
Brighton Charter Township, Precinct 3	1607	39	39	0	-	-	-	-
Brighton Charter Township, Precinct 4	1389	19	19	0	-	-	-	-
Brighton Charter Township, Precinct 5	1019	20	20	0	-	-	-	-
Brighton Charter Township, Precinct 6	1867	56	56	0	-	-	-	-
Brighton Charter Township, Precinct 7	1579	47	47	0	-	-	-	-
Brighton Charter Township, Precinct 8	1196	25	25	0	-	-	-	-
Brighton Charter Township, Precinct 9	2304	48	48	0	-	-	-	-
Cohoctah Township, Precinct 1	-	-	-	-	2465	50	49	1
Conway Township, Precinct 1	-	-	-	-	2443	38	38	0
Deerfield Township, Precinct 1	-	-	-	-	1536	34	34	0
Deerfield Township, Precinct 2	-	-	-	-	1673	37	37	0
Genoa Charter Township, Precinct 1	1725	42	42	0	-	-	-	-
Genoa Charter Township, Precinct 2	836	16	16	0	-	-	-	-
Genoa Charter Township, Precinct 3	1641	52	52	0	-	-	-	-
Genoa Charter Township, Precinct 4	1303	48	48	0	-	-	-	-
Genoa Charter Township, Precinct 5	1634	62	62	0	-	-	-	-
Genoa Charter Township, Precinct 6	2011	59	59	0	-	-	-	-
Genoa Charter Township, Precinct 7	827	21	21	0	-	-	-	-
Genoa Charter Township, Precinct 8	1210	22	22	0	-	-	-	-
Genoa Charter Township, Precinct 9	1377	28	28	0	-	-	-	-
Genoa Charter Township, Precinct 10	1257	53	53	0	-	-	-	-
Genoa Charter Township, Precinct 11	654	15	15	0	-	-	-	-
Genoa Charter Township, Precinct 12	123	5	5	0	-	-	-	-
Green Oak Charter Township, Precinct 1	1580	40	40	0	-	-	-	-
Green Oak Charter Township, Precinct 2	1614	47	47	0	-	-	-	-
Green Oak Charter Township, Precinct 3	1772	34	34	0	-	-	-	-
Green Oak Charter Township, Precinct 4	1950	51	51	0	-	-	-	-
Green Oak Charter Township, Precinct 5	1457	23	23	0	-	-	-	-
Green Oak Charter Township, Precinct 6	1819	86	86	0	-	-	-	-
Green Oak Charter Township, Precinct 7	1022	27	27	0	-	-	-	-
Green Oak Charter Township, Precinct 8	1410	28	28	0	-	-	-	-
Green Oak Charter Township, Precinct 9	1083	32	31	1	-	-	-	-
Hamburg Township, Precinct 1	2613	46	46	0	-	-	-	-
Hamburg Township, Precinct 2	1930	59	59	0	-	-	-	-
Hamburg Township, Precinct 3	2306	69	69	0	-	-	-	-
Hamburg Township, Precinct 4	1981	57	57	0	-	-	-	-
Hamburg Township, Precinct 5	1905	52	52	0	-	-	-	-
Hamburg Township, Precinct 6	2592	73	73	0	-	-	-	-
Hamburg Township, Precinct 7	1487	51	51	0	-	-	-	-
Hamburg Township, Precinct 8	1335	49	49	0	-	-	-	-
Handy Township, Precinct 1	-	-	-	-	1395	24	24	0
Handy Township, Precinct 2	-	-	-	-	1960	25	25	0

LIVINGSTON COUNTY BOARD OF CANVASSERS
STATEMENT OF VOTES CAST REPORT
AUGUST 7, 2012 PRIMARY ELECTION
OFFICIAL RESULTS

	Dem 42nd State Rep				Dem 47th State Rep			
	Reg. Voters	Total Votes	Shanda Willis (Dem)	Write-In Votes	Reg. Voters	Total Votes	Shawn Lowe Desai (Dem)	Write-In Votes
Handy Township, Precinct 3	-	-	-	-	2259	35	35	0
Hartland Township, Precinct 1	-	-	-	-	2135	46	46	0
Hartland Township, Precinct 2	-	-	-	-	2298	35	34	1
Hartland Township, Precinct 3	-	-	-	-	2500	62	62	0
Hartland Township, Precinct 4	-	-	-	-	2007	45	43	2
Hartland Township, Precinct 5	-	-	-	-	1619	26	26	0
Howell Township, Precinct 1	-	-	-	-	1867	59	59	0
Howell Township, Precinct 2	-	-	-	-	1628	56	56	0
Howell Township, Precinct 3	-	-	-	-	1576	29	29	0
Iosco Township, Precinct 1	-	-	-	-	1163	20	20	0
Iosco Township, Precinct 2	-	-	-	-	1514	27	27	0
Marion Township, Precinct 1	-	-	-	-	2037	27	27	0
Marion Township, Precinct 2	-	-	-	-	1983	39	39	0
Marion Township, Precinct 3	-	-	-	-	1460	47	47	0
Marion Township, Precinct 4	-	-	-	-	1989	43	42	1
Oceola Township, Precinct 1	-	-	-	-	2499	57	57	0
Oceola Township, Precinct 2	-	-	-	-	2228	64	64	0
Oceola Township, Precinct 3	-	-	-	-	2189	38	38	0
Oceola Township, Precinct 4	-	-	-	-	1626	30	30	0
Putnam Township, Precinct 1	1344	34	34	0	-	-	-	-
Putnam Township, Precinct 2	1885	37	37	0	-	-	-	-
Putnam Township, Precinct 3	1606	39	39	0	-	-	-	-
Putnam Township, Precinct 4	1205	34	34	0	-	-	-	-
Tyrone Township, Precinct 1	-	-	-	-	2077	45	45	0
Tyrone Township, Precinct 2	-	-	-	-	2111	101	100	1
Tyrone Township, Precinct 3	-	-	-	-	2032	90	90	0
Tyrone Township, Precinct 4	-	-	-	-	1396	37	37	0
Unadilla Township, Precinct 1	-	-	-	-	2392	36	36	0
Total	70451	1892	1891	1	64818	1407	1401	6

Statement of Votes Cast
Luce County, MI
2012 General Primary
SOVC For Jurisdiction Wide, All Counters, All Races

THE WHOLE NUMBER OF VOTES GIVEN: REP US Senator
WAS 1199 (OF WHICH)

Clark Durant (REP)	RECEIVED	355
Gary Glenn (REP)	RECEIVED	126
Randy Hekman (REP)	RECEIVED	121
Pete Hoekstra (REP)	RECEIVED	590
Write-In Votes	RECEIVED	8

THE WHOLE NUMBER OF VOTES GIVEN: REP D1 Rep in Congress
WAS 1081 (OF WHICH)

Dan Benishek (REP)	RECEIVED	1066
Write-In Votes	RECEIVED	15

THE WHOLE NUMBER OF VOTES GIVEN: REP D109 Representative
WAS 1186 (OF WHICH)

Jim Hafeman (REP)	RECEIVED	177
Jack Hubbard (REP)	RECEIVED	1004
Write-In Votes	RECEIVED	5

THE WHOLE NUMBER OF VOTES GIVEN: REP Prosecuting Attorney
WAS 1450 (OF WHICH)

Joshua B. Freed (REP)	RECEIVED	933
Chad Peltier (REP)	RECEIVED	516
Write-In Votes	RECEIVED	1

THE WHOLE NUMBER OF VOTES GIVEN: REP County Sheriff
WAS 1445 (OF WHICH)

Kevin R. Erickson (REP)	RECEIVED	1006
Jeffrey R. Fosslit (REP)	RECEIVED	414
Write-In Votes	RECEIVED	25

THE WHOLE NUMBER OF VOTES GIVEN: REP County Clerk
WAS 1444 (OF WHICH)

Sharon J. Price (REP)	RECEIVED	950
Gregory Rathje (REP)	RECEIVED	493
Write-In Votes	RECEIVED	1

THE WHOLE NUMBER OF VOTES GIVEN: REP County Treasurer
WAS 1407 (OF WHICH)

Kristen Christiansen (REP)	RECEIVED	408
Richard M. Hakala (REP)	RECEIVED	466
Darlene Kisro (REP)	RECEIVED	531

THE WHOLE NUMBER OF VOTES GIVEN: REP D1 Commissioner WAS 181 (OF WHICH)

Nancy J. Morrison (REP)	RECEIVED	180
Write-In Votes	RECEIVED	1

THE WHOLE NUMBER OF VOTES GIVEN: REP D2 Commissioner WAS 226 (OF WHICH)

Mike Herbst (REP)	RECEIVED	225
Write-In Votes	RECEIVED	1

THE WHOLE NUMBER OF VOTES GIVEN: REP D3 Commissioner WAS 167 (OF WHICH)

Rita Lemanek (REP)	RECEIVED	158
Write-In Votes	RECEIVED	9

THE WHOLE NUMBER OF VOTES GIVEN: REP D4 Commissioner WAS 4 (OF WHICH)

Write-In Votes	RECEIVED	4

THE WHOLE NUMBER OF VOTES GIVEN: REP D5 Commissioner WAS 392 (OF WHICH)

Ron Ford (REP)	RECEIVED	230
Phyllis M. French (REP)	RECEIVED	161
Write-In Votes	RECEIVED	1

THE WHOLE NUMBER OF VOTES GIVEN: REP Columbus Twp Supervisor WAS 52 (OF WHICH)

Jeannie M. King (REP)	RECEIVED	51
Write-In Votes	RECEIVED	1

THE WHOLE NUMBER OF VOTES GIVEN: REP Columbus Twp Clerk WAS 51 (OF WHICH)

Kirby Wendt (REP)	RECEIVED	49
Write-In Votes	RECEIVED	2

THE WHOLE NUMBER OF VOTES GIVEN: REP Columbus Twp Treasurer WAS 53 (OF WHICH)

Kandice Lambert (REP)	RECEIVED	53
Write-In Votes	RECEIVED	0

THE WHOLE NUMBER OF VOTES GIVEN: REP Columbus Twp Trustee WAS 84 (OF WHICH)

Edward Auge (REP)	RECEIVED	51
Kathy J. Carpenter (REP)	RECEIVED	32

THE WHOLE NUMBER OF VOTES GIVEN: DEM McMillan Twp Clerk WAS 10 (OF WHICH)

Write-In Votes	RECEIVED	10

THE WHOLE NUMBER OF VOTES GIVEN: DEM McMillan Twp Treasurer WAS 9 (OF WHICH)

Write-In Votes	RECEIVED	9

THE WHOLE NUMBER OF VOTES GIVEN: DEM McMillan Twp Trustee WAS 11 (OF WHICH)

Write-In Votes	RECEIVED	11

THE WHOLE NUMBER OF VOTES GIVEN: DEM Pentland Twp Supervisor WAS 2 (OF WHICH)

Write-In Votes	RECEIVED	2

THE WHOLE NUMBER OF VOTES GIVEN: DEM Pentland Twp Clerk WAS 2 (OF WHICH)

Write-In Votes	RECEIVED	2

THE WHOLE NUMBER OF VOTES GIVEN: DEM Pentland Twp Treasurer WAS 2 (OF WHICH)

Write-In Votes	RECEIVED	2

THE WHOLE NUMBER OF VOTES GIVEN: DEM Pentland Twp Trustee WAS 2 (OF WHICH)

Write-In Votes	RECEIVED	2

THE WHOLE NUMBER OF VOTES GIVEN: DEM Columbus 1 Delegate WAS 0 (OF WHICH)

Write-In Votes	RECEIVED	0

THE WHOLE NUMBER OF VOTES GIVEN: DEM Lakefield 1 Delegate WAS 5 (OF WHICH)

Write-In Votes	RECEIVED	5

THE WHOLE NUMBER OF VOTES GIVEN: DEM McMillan 1 Delegate WAS 9 (OF WHICH)

Write-In Votes	RECEIVED	9

THE WHOLE NUMBER OF VOTES GIVEN: DEM Pentland 1 Delegate WAS 3 (OF WHICH)

Write-In Votes	RECEIVED	0

THE WHOLE NUMBER OF VOTES GIVEN: DEM D1 Rep In Congress WAS 90 (OF WHICH)

Gary McDowell (DEM)	RECEIVED	90
Write-In Votes	RECEIVED	0

THE WHOLE NUMBER OF VOTES GIVEN: DEM D Representative WAS 84 (OF WHICH)

John Kivela (DEM)	RECEIVED	48
Tony Retaskie (DEM)	RECEIVED	35
Write-In Votes	RECEIVED	1

THE WHOLE NUMBER OF VOTES GIVEN: DEM Prosecuting Attorney WAS 20 (OF WHICH)

Write-In Votes	RECEIVED	20

THE WHOLE NUMBER OF VOTES GIVEN: DEM County Sheriff WAS 21 (OF WHICH)

Write-In Votes	RECEIVED	21

THE WHOLE NUMBER OF VOTES GIVEN: DEM County Clerk WAS 18 (OF WHICH)

Write-In Votes	RECEIVED	18

THE WHOLE NUMBER OF VOTES GIVEN: DEM County Treasurer WAS 17 (OF WHICH)

Write-In Votes	RECEIVED	17

THE WHOLE NUMBER OF VOTES GIVEN: DEM D1 Commissioner WAS 5 (OF WHICH)

Write-In Votes	RECEIVED	5

THE WHOLE NUMBER OF VOTES GIVEN: DEM D2 Commissioner WAS 4 (OF WHICH)

Write-In Votes	RECEIVED	4

THE WHOLE NUMBER OF VOTES GIVEN: DEM D3 Commissioner WAS 3 (OF WHICH)

Write-In Votes	RECEIVED	3

THE WHOLE NUMBER OF VOTES GIVEN: DEM D4 Commissioner WAS 12 (OF WHICH)

WAS 307 (OF WHICH)

Janet Maki (REP)	RECEIVED	303
Write-In Votes	RECEIVED	4

THE WHOLE NUMBER OF VOTES GIVEN: REP Pentland Twp Clerk
WAS 281 (OF WHICH)

William Gilme (REP)	RECEIVED	281
Write-In Votes	RECEIVED	0

THE WHOLE NUMBER OF VOTES GIVEN: REP Pentland Twp Treasurer
WAS 301 (OF WHICH)

Jean Foley (REP)	RECEIVED	300
Write-In Votes	RECEIVED	1

THE WHOLE NUMBER OF VOTES GIVEN: REP Pentland Twp Trustee
WAS 484 (OF WHICH)

Martin C. Lehto (REP)	RECEIVED	268
August Edward Walker (REP)	RECEIVED	216
Write-In Votes	RECEIVED	0

THE WHOLE NUMBER OF VOTES GIVEN: REP Columbus 1 Delegate
WAS 8 (OF WHICH)

Write-In Votes	RECEIVED	8

THE WHOLE NUMBER OF VOTES GIVEN: REP Lakefield 1 Delegate
WAS 252 (OF WHICH)

Isaac R. Miller (REP)	RECEIVED	107
L. Goldthorpe Miller (REP)	RECEIVED	141
Write-In Votes	RECEIVED	4

THE WHOLE NUMBER OF VOTES GIVEN: REP McMillan 1 Delegate
WAS 486 (OF WHICH)

Carla Hafferkamp (REP)	RECEIVED	337
Rose Hafferkamp (REP)	RECEIVED	143
Write-In Votes	RECEIVED	6

THE WHOLE NUMBER OF VOTES GIVEN: REP Pentland 1 Delegate
WAS 247 (OF WHICH)

Jonathan Brown (REP)	RECEIVED	247
Write-In Votes	RECEIVED	0

THE WHOLE NUMBER OF VOTES GIVEN: DEM UC Senator
WAS 90 (OF WHICH)

Debbie Stabenow (DEM)	RECEIVED	90

✓ ✓

BUREAU OF ELECTIONS
MI DEPT OF STATE
2012 AUG 17 AM 9:15

Election Summary Report
Luce County, MI
2012 General Primary
Summary For McMillan, All Counters, All Races

Registered Voters 2046 - Cards Cast 701 34.26%

Num. Report Precinct 1 - Num. Reporting 1 100.00%

REP US Senator		REP Total	
Number of Precincts		1	
Precincts Reporting		1	100.0 %
Times Counted		701/2046	34.3 %
Total Votes		517	
Clark Durant	REP	137	26.50%
Gary Glenn	REP	58	11.22%
Randy Hekman	REP	71	13.73%
Pete Hoekstra	REP	247	47.78%
Write-in Votes		4	0.77%

REP D1 Rep in Congress		REP Total	
Number of Precincts		1	
Precincts Reporting		1	100.0 %
Times Counted		701/2046	34.3 %
Total Votes		464	
Dan Benishek	REP	458	98.71%
Write-in Votes		6	1.29%

REP D109 Representative		REP Total	
Number of Precincts		1	
Precincts Reporting		1	100.0 %
Times Counted		701/2046	34.3 %
Total Votes		523	
Jim Hafeman	REP	78	14.91%
Jack Hubbard	REP	442	84.51%
Write-in Votes		3	0.57%

REP Prosecuting Attorney		REP Total	
Number of Precincts		1	
Precincts Reporting		1	100.0 %
Times Counted		701/2046	34.3 %
Total Votes		637	
Joshua B. Freed	REP	413	64.84%
Chad Peltier	REP	224	35.16%
Write-in Votes		0	0.00%

REP County Sheriff		REP Total	
Number of Precincts		1	
Precincts Reporting		1	100.0 %
Times Counted		701/2046	34.3 %
Total Votes		631	
Kevin R. Erickson	REP	421	66.72%
Jeffrey R. Fossitt	REP	192	30.43%
Write-in Votes		18	2.85%

Election Summary Report
Luce County, MI
2012 General Primary
Summary For McMillan, All Counters, All Races

Registered Voters 2046 - Cards Cast 701 34.26% Num. Report Precinct 1 - Num. Reporting 1 100.00%

REP County Clerk		REP Total	
Number of Precincts		1	
Precincts Reporting		1	100.0 %
Times Counted		701/2046	34.3 %
Total Votes		637	
Sharon J. Price	REP	428	67.19%
Gregory Rathje	REP	209	32.81%
Write-in Votes		0	0.00%

REP County Treasurer		REP Total	
Number of Precincts		1	
Precincts Reporting		1	100.0 %
Times Counted		701/2046	34.3 %
Total Votes		622	
Kristen Christiansen	REP	184	29.58%
Richard M. Hakala	REP	189	30.39%
Darlene Kisro	REP	248	39.87%
Write-in Votes		1	0.16%

REP D1 Commissioner		REP Total	
Number of Precincts		1	
Precincts Reporting		1	100.0 %
Times Counted		226/759	29.8 %
Total Votes		181	
Nancy J. Morrison	REP	180	99.45%
Write-in Votes		1	0.55%

REP D2 Commissioner		REP Total	
Number of Precincts		1	
Precincts Reporting		1	100.0 %
Times Counted		331/826	40.1 %
Total Votes		226	
Mike Herbst	REP	225	99.56%
Write-in Votes		1	0.44%

REP D3 Commissioner		REP Total	
Number of Precincts		1	
Precincts Reporting		1	100.0 %
Times Counted		144/461	31.2 %
Total Votes		104	
Rita Lemanek	REP	98	94.23%
Write-in Votes		6	5.77%

Election Summary Report
Luce County, MI
2012 General Primary
Summary For McMillan, All Counters, All Races

Registered Voters 2046 - Cards Cast 701 34.26% Num. Report Precinct 1 - Num. Reporting 1 100.00%

REP McMillan Twp Supervisor		REP Total	
Number of Precincts		1	
Precincts Reporting		1	100.0 %
Times Counted		701/2046	34.3 %
Total Votes		514	
Arthur F. Schultz	REP	510	99.22%
Write-in Votes		4	0.78%

REP McMillan Twp Clerk		REP Total	
Number of Precincts		1	
Precincts Reporting		1	100.0 %
Times Counted		701/2046	34.3 %
Total Votes		529	
Joseph F. Villemure	REP	526	99.43%
Write-in Votes		3	0.57%

REP McMillan Twp Treasurer		REP Total	
Number of Precincts		1	
Precincts Reporting		1	100.0 %
Times Counted		701/2046	34.3 %
Total Votes		493	
Peter N. Villemure	REP	487	98.78%
Write-in Votes		6	1.22%

REP McMillan Twp Trustee		REP Total	
Number of Precincts		1	
Precincts Reporting		1	100.0 %
Times Counted		701/2046	34.3 %
Total Votes		832	
Teddy L. Nutkins	REP	418	50.24%
Tom Rahilly	REP	410	49.28%
Write-in Votes		4	0.48%

REP McMillan 1 Delegate		REP Total	
Number of Precincts		1	
Precincts Reporting		1	100.0 %
Times Counted		701/2046	34.3 %
Total Votes		486	
Carla Hafferkamp	REP	337	69.34%
Ross Hafferkamp	REP	143	29.42%
Write-in Votes		6	1.23%

Election Summary Report
Luce County, MI
2012 General Primary
Summary For McMillan, All Counters, All Races

Registered Voters 2046 - Cards Cast 701 34.26% Num. Report Precinct 1 - Num. Reporting 1 100.00%

DEM US Senator		DEM Total	
Number of Precincts		1	
Precincts Reporting		1	100.0 %
Times Counted		701/2046	34.3 %
Total Votes		43	
Debbie Stabenow	DEM	43	100.00%
Write-in Votes		0	0.00%

DEM D1 Rep in Congress		DEM Total	
Number of Precincts		1	
Precincts Reporting		1	100.0 %
Times Counted		701/2046	34.3 %
Total Votes		42	
Gary McDowell	DEM	42	100.00%
Write-in Votes		0	0.00%

DEM D Representative		DEM Total	
Number of Precincts		1	
Precincts Reporting		1	100.0 %
Times Counted		701/2046	34.3 %
Total Votes		42	
John Kivela	DEM	25	59.52%
Tony Retaskie	DEM	16	38.10%
Write-in Votes		1	2.38%

DEM Prosecuting Attorney	DEM Total	
Number of Precincts	1	
Precincts Reporting	1	100.0 %
Times Counted	701/2046	34.3 %
Total Votes	12	
Write-in Votes	12	100.00%

DEM County Sheriff	DEM Total	
Number of Precincts	1	
Precincts Reporting	1	100.0 %
Times Counted	701/2046	34.3 %
Total Votes	14	
Write-in Votes	14	100.00%

DEM County Clerk	DEM Total	
Number of Precincts	1	
Precincts Reporting	1	100.0 %
Times Counted	701/2046	34.3 %
Total Votes	11	
Write-in Votes	11	100.00%

Election Summary Report
Luce County, MI
2012 General Primary
Summary For McMillan, All Counters, All Races

Registered Voters 2046 - Cards Cast 701 34.26% Num. Report Precinct 1 - Num. Reporting 1 100.00%

DEM County Treasurer	DEM Total	
Number of Precincts	1	
Precincts Reporting	1	100.0 %
Times Counted	701/2046	34.3 %
Total Votes	10	
Write-in Votes	10	100.00%

DEM D1 Commissioner	DEM Total	
Number of Precincts	1	
Precincts Reporting	1	100.0 %
Times Counted	226/759	29.8 %
Total Votes	5	
Write-in Votes	5	100.00%

DEM D2 Commissioner	DEM Total	
Number of Precincts	1	
Precincts Reporting	1	100.0 %
Times Counted	331/826	40.1 %
Total Votes	4	
Write-in Votes	4	100.00%

DEM D3 Commissioner	DEM Total	
Number of Precincts	1	
Precincts Reporting	1	100.0 %
Times Counted	144/461	31.2 %
Total Votes	1	
Write-in Votes	1	100.00%

DEM McMillan Twp Supervisor	DEM Total	
Number of Precincts	1	
Precincts Reporting	1	100.0 %
Times Counted	701/2046	34.3 %
Total Votes	9	
Write-in Votes	9	100.00%

DEM McMillan Twp Clerk	DEM Total	
Number of Precincts	1	
Precincts Reporting	1	100.0 %
Times Counted	701/2046	34.3 %
Total Votes	10	
Write-in Votes	10	100.00%

Election Summary Report
Luce County, MI
2012 General Primary
Summary For McMillan, All Counters, All Races

Registered Voters 2046 - Cards Cast 701 34.26% Num. Report Precinct 1 - Num. Reporting 1 100.00%

DEM McMillan Twp Treasurer	DEM Total	
Number of Precincts	1	
Precincts Reporting	1	100.0 %
Times Counted	701/2046	34.3 %
Total Votes	9	
Write-in Votes	9	100.00%

DEM McMillan Twp Trustee	DEM Total	
Number of Precincts	1	
Precincts Reporting	1	100.0 %
Times Counted	701/2046	34.3 %
Total Votes	11	
Write-in Votes	11	100.00%

DEM McMillan 1 Delegate	DEM Total	
Number of Precincts	1	
Precincts Reporting	1	100.0 %
Times Counted	701/2046	34.3 %
Total Votes	9	
Write-in Votes	9	100.00%

Election Summary Report
Luce County, MI
2012 General Primary
Summary For Lakefield, All Counters, All Races

Registered Voters 966 - Cards Cast 402 41.61% Num. Report Precinct 1 - Num. Reporting 1 100.00%

REP US Senator		REP Total	
Number of Precincts		1	
Precincts Reporting		1	100.0 %
Times Counted		402/966	41.6 %
Total Votes		331	
Clark Durant	REP	109	32.93%
Gary Glenn	REP	40	12.08%
Randy Hekman	REP	28	8.46%
Pete Hoekstra	REP	154	46.53%
Write-in Votes		0	0.00%

REP D1 Rep in Congress		REP Total	
Number of Precincts		1	
Precincts Reporting		1	100.0 %
Times Counted		402/966	41.6 %
Total Votes		307	
Dan Benishek	REP	303	98.70%
Write-in Votes		4	1.30%

REP D109 Representative		REP Total	
Number of Precincts		1	
Precincts Reporting		1	100.0 %
Times Counted		402/966	41.6 %
Total Votes		306	
Jim Hafeman	REP	60	19.61%
Jack Hubbard	REP	246	80.39%
Write-in Votes		0	0.00%

REP Prosecuting Attorney		REP Total	
Number of Precincts		1	
Precincts Reporting		1	100.0 %
Times Counted		402/966	41.6 %
Total Votes		365	
Joshua B. Freed	REP	241	66.03%
Chad Peltier	REP	123	33.70%
Write-in Votes		1	0.27%

REP County Sheriff		REP Total	
Number of Precincts		1	
Precincts Reporting		1	100.0 %
Times Counted		402/966	41.6 %
Total Votes		368	
Kevin R. Erickson	REP	291	79.08%
Jeffrey R. Fossitt	REP	77	20.92%
Write-in Votes		0	0.00%

Election Summary Report
Luce County, MI
2012 General Primary
Summary For Lakefield, All Counters, All Races

Registered Voters 966 - Cards Cast 402 41.61% Num. Report Precinct 1 - Num. Reporting 1 100.00%

REP County Clerk		REP Total	
Number of Precincts		1	
Precincts Reporting		1	100.0 %
Times Counted		402/966	41.6 %
Total Votes		357	
Sharon J. Price	REP	245	68.63%
Gregory Rathje	REP	111	31.09%
Write-in Votes		1	0.28%

REP County Treasurer		REP Total	
Number of Precincts		1	
Precincts Reporting		1	100.0 %
Times Counted		402/966	41.6 %
Total Votes		343	
Kristen Christiansen	REP	99	28.86%
Richard M. Hakala	REP	115	33.53%
Darlene Kisro	REP	128	37.32%
Write-in Votes		1	0.29%

REP D4 Commissioner		REP Total	
Number of Precincts		1	
Precincts Reporting		1	100.0 %
Times Counted		39/80	48.8 %
Total Votes		0	
Write-in Votes		0	N/A

REP D5 Commissioner		REP Total	
Number of Precincts		1	
Precincts Reporting		1	100.0 %
Times Counted		363/886	41.0 %
Total Votes		323	
Ron Ford	REP	181	56.04%
Phyllis M. French	REP	142	43.96%
Write-in Votes		0	0.00%

REP Lakefield Twp Supervisor		REP Total	
Number of Precincts		1	
Precincts Reporting		1	100.0 %
Times Counted		402/966	41.6 %
Total Votes		277	
Richard Brow	REP	274	98.92%
Write-in Votes		3	1.08%

Election Summary Report
Luce County, MI
2012 General Primary
Summary For Lakefield, All Counters, All Races

Registered Voters 966 - Cards Cast 402 41.61% Num. Report Precinct 1 - Num. Reporting 1 100.00%

REP Lakefield Twp Clerk		REP Total	
Number of Precincts		1	
Precincts Reporting		1	100.0 %
Times Counted		402/966	41.6 %
Total Votes		274	
Tim Teed	REP	273	99.64%
Write-in Votes		1	0.36%

REP Lakefield Twp Treasurer		REP Total	
Number of Precincts		1	
Precincts Reporting		1	100.0 %
Times Counted		402/966	41.6 %
Total Votes		282	
Amy Wheeler	REP	281	99.65%
Write-in Votes		1	0.35%

REP Lakefield Twp Trustee		REP Total	
Number of Precincts		1	
Precincts Reporting		1	100.0 %
Times Counted		402/966	41.6 %
Total Votes		411	
Michael F. French	REP	161	39.17%
Richard Plesscher	REP	250	60.83%
Write-in Votes		0	0.00%

REP Lakefield 1 Delegate		REP Total	
Number of Precincts		1	
Precincts Reporting		1	100.0 %
Times Counted		402/966	41.6 %
Total Votes		252	
Isaac R. Miller	REP	107	42.46%
L. Goldthorpe Miller	REP	141	55.95%
Write-in Votes		4	1.59%

DEM US Senator		DEM Total	
Number of Precincts		1	
Precincts Reporting		1	100.0 %
Times Counted		402/966	41.6 %
Total Votes		25	
Debbie Stabenow	DEM	25	100.00%
Write-in Votes		0	0.00%

Election Summary Report
Luce County, MI
2012 General Primary
Summary For Lakefield, All Counters, All Races

Registered Voters 966 - Cards Cast 402 41.61% Num. Report Precinct 1 - Num. Reporting 1 100.00%

DEM D1 Rep in Congress		DEM Total	
Number of Precincts		1	
Precincts Reporting		1	100.0 %
Times Counted		402/966	41.6 %
Total Votes		26	
Gary McDowell	DEM	26	100.00%
Write-in Votes		0	0.00%

DEM D Representative		DEM Total	
Number of Precincts		1	
Precincts Reporting		1	100.0 %
Times Counted		402/966	41.6 %
Total Votes		25	
John Kivela	DEM	14	56.00%
Tony Retaskie	DEM	11	44.00%
Write-in Votes		0	0.00%

DEM Prosecuting Attorney	DEM Total	
Number of Precincts	1	
Precincts Reporting	1	100.0 %
Times Counted	402/966	41.6 %
Total Votes	4	
Write-in Votes	4	100.00%

DEM County Sheriff	DEM Total	
Number of Precincts	1	
Precincts Reporting	1	100.0 %
Times Counted	402/966	41.6 %
Total Votes	4	
Write-in Votes	4	100.00%

DEM County Clerk	DEM Total	
Number of Precincts	1	
Precincts Reporting	1	100.0 %
Times Counted	402/966	41.6 %
Total Votes	4	
Write-in Votes	4	100.00%

DEM County Treasurer	DEM Total	
Number of Precincts	1	
Precincts Reporting	1	100.0 %
Times Counted	402/966	41.6 %
Total Votes	4	
Write-in Votes	4	100.00%

Election Summary Report
Luce County, MI
2012 General Primary
Summary For Lakefield, All Counters, All Races

Registered Voters 966 - Cards Cast 402 41.61% Num. Report Precinct 1 - Num. Reporting 1 100.00%

DEM D4 Commissioner		DEM Total	
Number of Precincts		1	
Precincts Reporting		1	100.0 %
Times Counted		39/80	48.8 %
Total Votes		1	
Jill Maki	DEM	1	100.00%
Write-in Votes		0	0.00%

DEM D5 Commissioner	DEM Total	
Number of Precincts	1	
Precincts Reporting	1	100.0 %
Times Counted	363/886	41.0 %
Total Votes	4	
Write-in Votes	4	100.00%

DEM Lakefield Twp Supervisor	DEM Total	
Number of Precincts	1	
Precincts Reporting	1	100.0 %
Times Counted	402/966	41.6 %
Total Votes	4	
Write-in Votes	4	100.00%

DEM Lakefield Twp Clerk	DEM Total	
Number of Precincts	1	
Precincts Reporting	1	100.0 %
Times Counted	402/966	41.6 %
Total Votes	4	
Write-in Votes	4	100.00%

DEM Lakefield Twp Treasurer	DEM Total	
Number of Precincts	1	
Precincts Reporting	1	100.0 %
Times Counted	402/966	41.6 %
Total Votes	4	
Write-in Votes	4	100.00%

DEM Lakefield Twp Trustee	DEM Total	
Number of Precincts	1	
Precincts Reporting	1	100.0 %
Times Counted	402/966	41.6 %
Total Votes	8	
Write-in Votes	8	100.00%

Election Summary Report
Luce County, MI
2012 General Primary
Summary For Lakefield, All Counters, All Races

Registered Voters 966 - Cards Cast 402 41.61% Num. Report Precinct 1 - Num. Reporting 1 100.00%

DEM Lakefield 1 Delegate	DEM Total	
Number of Precincts	1	
Precincts Reporting	1	100.0 %
Times Counted	402/966	41.6 %
Total Votes	5	
Write-in Votes	5	100.00%

Election Summary Report
Luce County, MI
2012 General Primary
Summary For Columbus Township, Precinct 1, All Counters, All Races

Registered Voters 162 - Cards Cast 78 48.15%

Num. Report Precinct 1 - Num. Reporting 1 100.00%

REP US Senator

		REP Total	
Number of Precincts		1	
Precincts Reporting		1	100.0 %
Times Counted		78/162	48.1 %
Total Votes		56	
Clark Durant	REP	22	39.29%
Gary Glenn	REP	2	3.57%
Randy Hekman	REP	2	3.57%
Pete Hoekstra	REP	29	51.79%
Write-in Votes		1	1.79%

REP D1 Rep in Congress

		REP Total	
Number of Precincts		1	
Precincts Reporting		1	100.0 %
Times Counted		78/162	48.1 %
Total Votes		48	
Dan Benishek	REP	47	97.92%
Write-in Votes		1	2.08%

REP D109 Representative

		REP Total	
Number of Precincts		1	
Precincts Reporting		1	100.0 %
Times Counted		78/162	48.1 %
Total Votes		56	
Jim Hafeman	REP	6	10.71%
Jack Hubbard	REP	49	87.50%
Write-in Votes		1	1.79%

REP Prosecuting Attorney

		REP Total	
Number of Precincts		1	
Precincts Reporting		1	100.0 %
Times Counted		78/162	48.1 %
Total Votes		69	
Joshua B. Freed	REP	45	65.22%
Chad Peltier	REP	24	34.78%
Write-in Votes		0	0.00%

REP County Sheriff

		REP Total	
Number of Precincts		1	
Precincts Reporting		1	100.0 %
Times Counted		78/162	48.1 %
Total Votes		68	
Kevin R. Erickson	REP	38	55.88%
Jeffrey R. Fossitt	REP	27	39.71%
Write-in Votes		3	4.41%

Election Summary Report
Luce County, MI
2012 General Primary
Summary For Columbus Township, Precinct 1, All Counters, All Races

Registered Voters 162 - Cards Cast 78 48.15% Num. Report Precinct 1 - Num. Reporting 1 100.00%

DEM D Representative		DEM Total	
Number of Precincts		1	
Precincts Reporting		1	100.0 %
Times Counted		78/162	48.1 %
Total Votes		4	
John Kivela	DEM	3	75.00%
Tony Retaskie	DEM	1	25.00%
Write-in Votes		0	0.00%

DEM Prosecuting Attorney	DEM Total	
Number of Precincts	1	
Precincts Reporting	1	100.0 %
Times Counted	78/162	48.1 %
Total Votes	0	
Write-in Votes	0	N/A

DEM County Sheriff	DEM Total	
Number of Precincts	1	
Precincts Reporting	1	100.0 %
Times Counted	78/162	48.1 %
Total Votes	0	
Write-in Votes	0	N/A

DEM County Clerk	DEM Total	
Number of Precincts	1	
Precincts Reporting	1	100.0 %
Times Counted	78/162	48.1 %
Total Votes	0	
Write-in Votes	0	N/A

DEM County Treasurer	DEM Total	
Number of Precincts	1	
Precincts Reporting	1	100.0 %
Times Counted	78/162	48.1 %
Total Votes	0	
Write-in Votes	0	N/A

DEM D5 Commissioner	DEM Total	
Number of Precincts	1	
Precincts Reporting	1	100.0 %
Times Counted	78/162	48.1 %
Total Votes	0	
Write-in Votes	0	N/A

Election Summary Report
Luce County, MI
2012 General Primary
Summary For Columbus Township, Precinct 1, All Counters, All Races

Registered Voters 162 - Cards Cast 78 48.15% Num. Report Precinct 1 - Num. Reporting 1 100.00%

DEM Columbus Twp Supervisor	DEM Total	
Number of Precincts	1	
Precincts Reporting	1	100.0 %
Times Counted	78/162	48.1 %
Total Votes	0	
Write-in Votes	0	N/A

DEM Columbus Twp Clerk	DEM Total	
Number of Precincts	1	
Precincts Reporting	1	100.0 %
Times Counted	78/162	48.1 %
Total Votes	0	
Write-in Votes	0	N/A

DEM Columbus Twp Treasurer	DEM Total	
Number of Precincts	1	
Precincts Reporting	1	100.0 %
Times Counted	78/162	48.1 %
Total Votes	1	
Write-in Votes	1	100.00%

DEM Columbus Twp Trustee	DEM Total	
Number of Precincts	1	
Precincts Reporting	1	100.0 %
Times Counted	78/162	48.1 %
Total Votes	0	
Write-in Votes	0	N/A

DEM Columbus 1 Delegate	DEM Total	
Number of Precincts	1	
Precincts Reporting	1	100.0 %
Times Counted	78/162	48.1 %
Total Votes	0	
Write-in Votes	0	N/A

Election Summary Report
Luce County, MI
2012 General Primary
Summary For Pentland, All Counters, All Races

Registered Voters 1168 - Cards Cast 405 34.67% Num. Report Precinct 1 - Num. Reporting 1 100.00%

REP US Senator		REP Total	
Number of Precincts		1	
Precincts Reporting		1	100.0 %
Times Counted		405/1168	34.7 %
Total Votes		295	
Clark Durant	REP	87	29.49%
Gary Glenn	REP	25	8.47%
Randy Hekman	REP	20	6.78%
Pete Hoekstra	REP	160	54.24%
Write-in Votes		3	1.02%

REP D1 Rep in Congress		REP Total	
Number of Precincts		1	
Precincts Reporting		1	100.0 %
Times Counted		405/1168	34.7 %
Total Votes		262	
Dan Benishek	REP	258	98.47%
Write-in Votes		4	1.53%

REP D109 Representative		REP Total	
Number of Precincts		1	
Precincts Reporting		1	100.0 %
Times Counted		405/1168	34.7 %
Total Votes		301	
Jim Hafeman	REP	33	10.96%
Jack Hubbard	REP	267	88.70%
Write-in Votes		1	0.33%

REP Prosecuting Attorney		REP Total	
Number of Precincts		1	
Precincts Reporting		1	100.0 %
Times Counted		405/1168	34.7 %
Total Votes		379	
Joshua B. Freed	REP	234	61.74%
Chad Peltier	REP	145	38.26%
Write-in Votes		0	0.00%

REP County Sheriff		REP Total	
Number of Precincts		1	
Precincts Reporting		1	100.0 %
Times Counted		405/1168	34.7 %
Total Votes		378	
Kevin R. Erickson	REP	256	67.72%
Jeffrey R. Fossitt	REP	118	31.22%
Write-in Votes		4	1.06%

Election Summary Report
Luce County, MI
2012 General Primary
Summary For Pentland, All Counters, All Races

Registered Voters 1168 - Cards Cast 405 34.67% Num. Report Precinct 1 - Num. Reporting 1 100.00%

REP County Clerk		REP Total	
Number of Precincts		1	
Precincts Reporting		1	100.0 %
Times Counted		405/1168	34.7 %
Total Votes		384	
Sharon J. Price	REP	236	61.46%
Gregory Rathje	REP	148	38.54%
Write-in Votes		0	0.00%

REP County Treasurer		REP Total	
Number of Precincts		1	
Precincts Reporting		1	100.0 %
Times Counted		405/1168	34.7 %
Total Votes		376	
Kristen Christiansen	REP	111	29.52%
Richard M. Hakala	REP	137	36.44%
Darlene Kisro	REP	128	34.04%
Write-in Votes		0	0.00%

REP D3 Commissioner		REP Total	
Number of Precincts		1	
Precincts Reporting		1	100.0 %
Times Counted		98/354	27.7 %
Total Votes		63	
Rita Lemanek	REP	60	95.24%
Write-in Votes		3	4.76%

REP D4 Commissioner		REP Total	
Number of Precincts		1	
Precincts Reporting		1	100.0 %
Times Counted		307/814	37.7 %
Total Votes		4	
Write-in Votes		4	100.00%

REP Pentland Twp Supervisor		REP Total	
Number of Precincts		1	
Precincts Reporting		1	100.0 %
Times Counted		405/1168	34.7 %
Total Votes		307	
Janet Maki	REP	303	98.70%
Write-in Votes		4	1.30%

Election Summary Report
Luce County, MI
2012 General Primary
Summary For Pentland, All Counters, All Races

Registered Voters 1168 - Cards Cast 405 34.67% Num. Report Precinct 1 - Num. Reporting 1 100.00%

REP Pentland Twp Clerk		REP Total	
Number of Precincts		1	
Precincts Reporting		1	100.0 %
Times Counted		405/1168	34.7 %
Total Votes		281	
William Glime	REP	281	100.00%
Write-in Votes		0	0.00%

REP Pentland Twp Treasurer		REP Total	
Number of Precincts		1	
Precincts Reporting		1	100.0 %
Times Counted		405/1168	34.7 %
Total Votes		301	
Jean Foley	REP	300	99.67%
Write-in Votes		1	0.33%

REP Pentland Twp Trustee		REP Total	
Number of Precincts		1	
Precincts Reporting		1	100.0 %
Times Counted		405/1168	34.7 %
Total Votes		484	
Martin C. Lehto	REP	268	55.37%
August Edward Walker	REP	216	44.63%
Write-in Votes		0	0.00%

REP Pentland 1 Delegate		REP Total	
Number of Precincts		1	
Precincts Reporting		1	100.0 %
Times Counted		405/1168	34.7 %
Total Votes		247	
Jonathan Brown	REP	247	100.00%
Write-in Votes		0	0.00%

DEM US Senator		DEM Total	
Number of Precincts		1	
Precincts Reporting		1	100.0 %
Times Counted		405/1168	34.7 %
Total Votes		17	
Debbie Stabenow	DEM	17	100.00%
Write-in Votes		0	0.00%

Election Summary Report
Luce County, MI
2012 General Primary
Summary For Pentland, All Counters, All Races

Registered Voters 1168 - Cards Cast 405 34.67% Num. Report Precinct 1 - Num. Reporting 1 100.00%

DEM D1 Rep in Congress		DEM Total	
Number of Precincts		1	
Precincts Reporting		1	100.0 %
Times Counted		405/1168	34.7 %
Total Votes		16	
Gary McDowell	DEM	16	100.00%
Write-in Votes		0	0.00%

DEM D Representative		DEM Total	
Number of Precincts		1	
Precincts Reporting		1	100.0 %
Times Counted		405/1168	34.7 %
Total Votes		13	
John Kivela	DEM	6	46.15%
Tony Retaskie	DEM	7	53.85%
Write-in Votes		0	0.00%

DEM Prosecuting Attorney	DEM Total	
Number of Precincts	1	
Precincts Reporting	1	100.0 %
Times Counted	405/1168	34.7 %
Total Votes	4	
Write-in Votes	4	100.00%

DEM County Sheriff	DEM Total	
Number of Precincts	1	
Precincts Reporting	1	100.0 %
Times Counted	405/1168	34.7 %
Total Votes	3	
Write-in Votes	3	100.00%

DEM County Clerk	DEM Total	
Number of Precincts	1	
Precincts Reporting	1	100.0 %
Times Counted	405/1168	34.7 %
Total Votes	3	
Write-in Votes	3	100.00%

DEM County Treasurer	DEM Total	
Number of Precincts	1	
Precincts Reporting	1	100.0 %
Times Counted	405/1168	34.7 %
Total Votes	3	
Write-in Votes	3	100.00%

Election Summary Report
Luce County, MI
2012 General Primary
Summary For Pentland, All Counters, All Races

Registered Voters 1168 - Cards Cast 405 34.67% Num. Report Precinct 1 - Num. Reporting 1 100.00%

DEM D3 Commissioner	DEM Total	
Number of Precincts	1	
Precincts Reporting	1	100.0 %
Times Counted	98/354	27.7 %
Total Votes	2	
Write-in Votes	2	100.00%

DEM D4 Commissioner		DEM Total	
Number of Precincts		1	
Precincts Reporting		1	100.0 %
Times Counted		307/814	37.7 %
Total Votes		11	
Jill Maki	DEM	11	100.00%
Write-in Votes		0	0.00%

DEM Pentland Twp Supervisor	DEM Total	
Number of Precincts	1	
Precincts Reporting	1	100.0 %
Times Counted	405/1168	34.7 %
Total Votes	2	
Write-in Votes	2	100.00%

DEM Pentland Twp Clerk	DEM Total	
Number of Precincts	1	
Precincts Reporting	1	100.0 %
Times Counted	405/1168	34.7 %
Total Votes	2	
Write-in Votes	2	100.00%

DEM Pentland Twp Treasurer	DEM Total	
Number of Precincts	1	
Precincts Reporting	1	100.0 %
Times Counted	405/1168	34.7 %
Total Votes	2	
Write-in Votes	2	100.00%

DEM Pentland Twp Trustee	DEM Total	
Number of Precincts	1	
Precincts Reporting	1	100.0 %
Times Counted	405/1168	34.7 %
Total Votes	2	
Write-in Votes	2	100.00%

Election Summary Report
Luce County, MI
2012 General Primary
Summary For Pentland, All Counters, All Races

Registered Voters 1168 - Cards Cast 405 34.67% Num. Report Precinct 1 - Num. Reporting 1 100.00%

DEM Pentland 1 Delegate	DEM Total	
Number of Precincts	1	
Precincts Reporting	1	100.0 %
Times Counted	405/1168	34.7 %
Total Votes	3	
Write-in Votes	3	100.00%

√ Scan

Election Summary Report
Mackinac County, MI
2012 General Primary
Summary For Jurisdiction Wide, All Counters, All Races

Date:08/07/12
Time:21:38:26

Registered Voters 9659 - Cards Cast 3232 33.46%

Num. Report Precinct 14 - Num. Reporting 14 100.00%

REP US Senator		REP Total	
Number of Precincts		14	
Precincts Reporting		14	100.0 %
Times Counted		3232/9659	33.5 %
Total Votes		2184	
Clark Durant	REP	846	38.74%
Gary Glenn	REP	164	7.51%
Randy Hekman	REP	129	5.91%
Pete Hoekstra	REP	1033	47.30%
Write-in Votes		12	0.55%

REP D1 Rep in Congress		REP Total	
Number of Precincts		14	
Precincts Reporting		14	100.0 %
Times Counted		3232/9659	33.5 %
Total Votes		1939	
Dan Benishek	REP	1915	98.76%
Write-in Votes		24	1.24%

REP D107 Representative		REP Total	
Number of Precincts		14	
Precincts Reporting		14	100.0 %
Times Counted		3232/9659	33.5 %
Total Votes		1949	
Frank Foster	REP	1934	99.23%
Write-in Votes		15	0.77%

REP Prosecuting Attorney		REP Total	
Number of Precincts		14	
Precincts Reporting		14	100.0 %
Times Counted		3232/9659	33.5 %
Total Votes		2553	
Fred Feleppa	REP	1255	49.16%
J. Stuart Spencer	REP	1295	50.72%
Write-in Votes		3	0.12%

REP County Sheriff		REP Total	
Number of Precincts		14	
Precincts Reporting		14	100.0 %
Times Counted		3232/9659	33.5 %
Total Votes		2538	
Scott Strait	REP	1824	71.87%
Ivan R. Wilde	REP	711	28.01%
Write-in Votes		3	0.12%

REP County Clerk		REP Total	
Number of Precincts		14	
Precincts Reporting		14	100.0 %
Times Counted		3232/9659	33.5 %
Total Votes		2101	
Mary Kay Tamlyn	REP	2091	99.52%
Write-in Votes		10	0.48%

REP County Treasurer		REP Total	
Number of Precincts		14	
Precincts Reporting		14	100.0 %
Times Counted		3232/9659	33.5 %
Total Votes		109	
Write-in Votes		109	100.00%

REP Register of Deeds		REP Total	
Number of Precincts		14	
Precincts Reporting		14	100.0 %
Times Counted		3232/9659	33.5 %
Total Votes		1881	
Deborah M. Holle	REP	1868	99.31%
Write-in Votes		13	0.69%

REP Road Commissioner		REP Total	
Number of Precincts		14	
Precincts Reporting		14	100.0 %
Times Counted		3232/9659	33.5 %
Total Votes		1780	
Bill Wagner	REP	1767	99.27%
Write-in Votes		13	0.73%

REP Surveyor		REP Total	
Number of Precincts		14	
Precincts Reporting		14	100.0 %
Times Counted		3232/9659	33.5 %
Total Votes		1854	
Jeffrey M. Davis	REP	1848	99.68%
Write-in Votes		6	0.32%

REP D1 Commissioner		REP Total	
Number of Precincts		4	
Precincts Reporting		4	100.0 %
Times Counted		848/2108	40.2 %
Total Votes		505	
Jim Hill	REP	501	99.21%
Write-in Votes		4	0.79%

Election Summary Report
Mackinac County, MI
2012 General Primary
Summary For Jurisdiction Wide, All Counters, All Races

Registered Voters 9659 - Cards Cast 3232 33.46%

Num. Report Precinct 14 - Num. Reporting 14 100.00%

REP D2 Commissioner	REP	Total	
Number of Precincts		5	
Precincts Reporting		5	100.0 %
Times Counted		673/1721	39.1 %
Total Votes		369	
Mary Lynn Swiderski	REP	367	99.46%
Write-in Votes		2	0.54%

REP D3 Commissioner	REP	Total	
Number of Precincts		3	
Precincts Reporting		3	100.0 %
Times Counted		349/2304	15.1 %
Total Votes		15	
Write-in Votes		15	100.00%

REP D4 Commissioner	REP	Total	
Number of Precincts		2	
Precincts Reporting		2	100.0 %
Times Counted		775/2001	38.7 %
Total Votes		481	
Diane Patrick	REP	475	98.75%
Write-in Votes		6	1.25%

REP D5 Commissioner	REP	Total	
Number of Precincts		3	
Precincts Reporting		3	100.0 %
Times Counted		587/1525	38.5 %
Total Votes		15	
Write-in Votes		15	100.00%

REP Bois Blanc Supervisor	REP	Total	
Number of Precincts		1	
Precincts Reporting		1	100.0 %
Times Counted		44/117	37.6 %
Total Votes		2	
Write-in Votes		2	100.00%

REP Bois Blanc Clerk	REP	Total	
Number of Precincts		1	
Precincts Reporting		1	100.0 %
Times Counted		44/117	37.6 %
Total Votes		2	
Write-in Votes		2	100.00%

REP Bois Blanc Treasurer	REP	Total	
Number of Precincts		1	
Precincts Reporting		1	100.0 %
Times Counted		44/117	37.6 %
Total Votes		2	
Write-in Votes		2	100.00%

REP Bois Blanc Trustee	REP	Total	
Number of Precincts		1	
Precincts Reporting		1	100.0 %
Times Counted		44/117	37.6 %
Total Votes		24	
Thomas Wybranowski	REP	24	100.00%
Write-in Votes		0	0.00%

REP Brevort Twp Supervisor	REP	Total	
Number of Precincts		1	
Precincts Reporting		1	100.0 %
Times Counted		143/494	28.9 %
Total Votes		80	
Edward Serwach	REP	79	98.75%
Write-in Votes		1	1.25%

REP Brevort Twp Clerk	REP	Total	
Number of Precincts		1	
Precincts Reporting		1	100.0 %
Times Counted		143/494	28.9 %
Total Votes		102	
Susan Stelzer	REP	102	100.00%
Write-in Votes		0	0.00%

REP Brevort Twp Treasurer	REP	Total	
Number of Precincts		1	
Precincts Reporting		1	100.0 %
Times Counted		143/494	28.9 %
Total Votes		100	
Daniel Litzner	REP	100	100.00%
Write-in Votes		0	0.00%

Election Summary Report
Mackinac County, MI
2012 General Primary
Summary For Jurisdiction Wide, All Counters, All Races

Registered Voters 9659 - Cards Cast 3232 33.46%

Num. Report Precinct 14 - Num. Reporting 14 100.00%

REP Brevort Twp Trustee		REP Total	
Number of Precincts		1	
Precincts Reporting		1	100.0 %
Times Counted		143/494	28.9 %
Total Votes		186	
David Craig	REP	48	25.81%
Vern Erskine	REP	68	36.56%
Mark A. Peterson	REP	70	37.63%
Write-in Votes		0	0.00%

REP Clark Twp Supervisor		REP Total	
Number of Precincts		1	
Precincts Reporting		1	100.0 %
Times Counted		712/1775	40.1 %
Total Votes		593	
Gerald D. Hill	REP	282	47.55%
Gary Reid	REP	311	52.45%
Write-in Votes		0	0.00%

REP Clark Twp Clerk		REP Total	
Number of Precincts		1	
Precincts Reporting		1	100.0 %
Times Counted		712/1775	40.1 %
Total Votes		408	
Mike Miller	REP	402	98.53%
Write-in Votes		6	1.47%

REP Clark Twp Treasurer		REP Total	
Number of Precincts		1	
Precincts Reporting		1	100.0 %
Times Counted		712/1775	40.1 %
Total Votes		450	
Katie Carpenter	REP	443	98.44%
Write-in Votes		7	1.56%

REP Clark Twp Trustee		REP Total	
Number of Precincts		1	
Precincts Reporting		1	100.0 %
Times Counted		712/1775	40.1 %
Total Votes		1006	
Linda Jack	REP	195	19.38%
Mike J. Patrick	REP	283	28.13%
Jason Sherlund	REP	381	37.87%
John Shoberg	REP	146	14.51%
Write-in Votes		1	0.10%

REP Garfield Twp Supervisor		REP Total	
Number of Precincts		2	
Precincts Reporting		2	100.0 %
Times Counted		415/967	42.9 %
Total Votes		343	
Phillip Linck	REP	109	31.78%
Cleo Smith	REP	234	68.22%
Write-in Votes		0	0.00%

REP Garfield Twp Clerk		REP Total	
Number of Precincts		2	
Precincts Reporting		2	100.0 %
Times Counted		415/967	42.9 %
Total Votes		346	
Susan M. Butkovich	REP	140	40.46%
Paula M. Fillman	REP	206	59.54%
Write-in Votes		0	0.00%

REP Garfield Twp Treasurer		REP Total	
Number of Precincts		2	
Precincts Reporting		2	100.0 %
Times Counted		415/967	42.9 %
Total Votes		310	
Debra L. Bennett	REP	308	99.35%
Write-in Votes		2	0.65%

REP Garfield Twp Trustee		REP Total	
Number of Precincts		2	
Precincts Reporting		2	100.0 %
Times Counted		415/967	42.9 %
Total Votes		286	
Duncan MacArthur	REP	285	99.65%
Write-in Votes		1	0.35%

REP Hendricks Twp Supervisor		REP Total	
Number of Precincts		1	
Precincts Reporting		1	100.0 %
Times Counted		41/122	33.6 %
Total Votes		23	
Russell Nelson	REP	22	95.65%
Write-in Votes		1	4.35%

Election Summary Report
Mackinac County, MI
2012 General Primary
Summary For Jurisdiction Wide, All Counters, All Races

Registered Voters 9659 - Cards Cast 3232 33.46%

Num. Report Precinct 14 - Num. Reporting 14 100.00%

REP Hendricks Twp Clerk	REP	Total	
Number of Precincts		1	
Precincts Reporting		1	100.0 %
Times Counted		41/122	33.6 %
Total Votes		27	
Barbara Price	REP	27	100.00%
Write-in Votes		0	0.00%

REP Hendricks Twp Treasurer	REP	Total	
Number of Precincts		1	
Precincts Reporting		1	100.0 %
Times Counted		41/122	33.6 %
Total Votes		21	
Carol Bulloch	REP	21	100.00%
Write-in Votes		0	0.00%

REP Hendricks Twp Constable	REP	Total	
Number of Precincts		1	
Precincts Reporting		1	100.0 %
Times Counted		41/122	33.6 %
Total Votes		20	
Jerry Eifler	REP	19	95.00%
Write-in Votes		1	5.00%

REP Hendricks Twp Trustee	REP	Total	
Number of Precincts		1	
Precincts Reporting		1	100.0 %
Times Counted		41/122	33.6 %
Total Votes		44	
Ronald H. Frazier	REP	23	52.27%
Jack Rutledge	REP	21	47.73%
Write-in Votes		0	0.00%

REP Hudson Twp Supervisor	REP	Total	
Number of Precincts		1	
Precincts Reporting		1	100.0 %
Times Counted		54/173	31.2 %
Total Votes		1	
Write-in Votes		1	100.00%

REP Hudson Twp Clerk	REP	Total	
Number of Precincts		1	
Precincts Reporting		1	100.0 %
Times Counted		54/173	31.2 %
Total Votes		1	
Write-in Votes		1	100.00%

REP Hudson Twp Treasurer	REP	Total	
Number of Precincts		1	
Precincts Reporting		1	100.0 %
Times Counted		54/173	31.2 %
Total Votes		0	
Write-in Votes		0	N/A

REP Hudson Twp Trustee	REP	Total	
Number of Precincts		1	
Precincts Reporting		1	100.0 %
Times Counted		54/173	31.2 %
Total Votes		1	
Write-in Votes		1	100.00%

REP Marquette Twp Supervisor	REP	Total	
Number of Precincts		1	
Precincts Reporting		1	100.0 %
Times Counted		110/426	25.8 %
Total Votes		73	
John Kronemeyer	REP	72	98.63%
Write-in Votes		1	1.37%

REP Marquette Twp Clerk	REP	Total	
Number of Precincts		1	
Precincts Reporting		1	100.0 %
Times Counted		110/426	25.8 %
Total Votes		72	
Lori K. Reich	REP	71	98.61%
Write-in Votes		1	1.39%

REP Marquette Twp Treasurer	REP	Total	
Number of Precincts		1	
Precincts Reporting		1	100.0 %
Times Counted		110/426	25.8 %
Total Votes		2	
Write-in Votes		2	100.00%

REP Marquette Twp Trustee	REP	Total	
Number of Precincts		1	
Precincts Reporting		1	100.0 %
Times Counted		110/426	25.8 %
Total Votes		123	
William Beacom	REP	57	46.34%
Floyd Lamoreaux	REP	28	22.76%
Brody Waybrant	REP	38	30.89%
Write-in Votes		0	0.00%

Election Summary Report
Mackinac County, MI
2012 General Primary
Summary For Jurisdiction Wide, All Counters, All Races

Registered Voters 9659 - Cards Cast 3232 33.46%

Num. Report Precinct 14 - Num. Reporting 14 100.00%

REP Moran Twp Supervisor	REP	Total	
Number of Precincts		1	
Precincts Reporting		1	100.0 %
Times Counted		322/932	34.5 %
Total Votes		6	
Write-in Votes		6	100.00%

REP Moran Twp Clerk	REP	Total	
Number of Precincts		1	
Precincts Reporting		1	100.0 %
Times Counted		322/932	34.5 %
Total Votes		6	
Write-in Votes		6	100.00%

REP Moran Twp Treasurer	REP	Total	
Number of Precincts		1	
Precincts Reporting		1	100.0 %
Times Counted		322/932	34.5 %
Total Votes		5	
Write-in Votes		5	100.00%

REP Moran Twp Trustee	REP	Total	
Number of Precincts		1	
Precincts Reporting		1	100.0 %
Times Counted		322/932	34.5 %
Total Votes		214	
Charles Malcolm	REP	83	38.79%
Mark Spencer	REP	129	60.28%
Write-in Votes		2	0.93%

REP Newton Twp Supervisor	REP	Total	
Number of Precincts		1	
Precincts Reporting		1	100.0 %
Times Counted		128/357	35.9 %
Total Votes		56	
Frederick Burton, Sr	REP	54	96.43%
Write-in Votes		2	3.57%

REP Newton Twp Clerk	REP	Total	
Number of Precincts		1	
Precincts Reporting		1	100.0 %
Times Counted		128/357	35.9 %
Total Votes		3	
Write-in Votes		3	100.00%

REP Newton Twp Treasurer	REP	Total	
Number of Precincts		1	
Precincts Reporting		1	100.0 %
Times Counted		128/357	35.9 %
Total Votes		68	
Marilyn M Strickland	REP	67	98.53%
Write-in Votes		1	1.47%

REP Newton Twp Trustee	REP	Total	
Number of Precincts		1	
Precincts Reporting		1	100.0 %
Times Counted		128/357	35.9 %
Total Votes		147	
Rachel McNeil	REP	62	42.18%
Richard McNeil Sr.	REP	35	23.81%
George Tremblay	REP	50	34.01%
Write-in Votes		0	0.00%

REP Portage Twp Supervisor	REP	Total	
Number of Precincts		1	
Precincts Reporting		1	100.0 %
Times Counted		418/784	53.3 %
Total Votes		360	
Donna O'Grady	REP	148	41.11%
Harold Reeves	REP	210	58.33%
Write-in Votes		2	0.56%

REP Portage Twp Clerk	REP	Total	
Number of Precincts		1	
Precincts Reporting		1	100.0 %
Times Counted		418/784	53.3 %
Total Votes		282	
Pat MacLachlan	REP	278	98.58%
Write-in Votes		4	1.42%

REP Portage Twp Treasurer	REP	Total	
Number of Precincts		1	
Precincts Reporting		1	100.0 %
Times Counted		418/784	53.3 %
Total Votes		94	
Write-in Votes		94	100.00%

Election Summary Report
Mackinac County, MI
2012 General Primary
Summary For Jurisdiction Wide, All Counters, All Races

Registered Voters 9659 - Cards Cast 3232 33.46%

Num. Report Precinct 14 - Num. Reporting 14 100.00%

REP Portage Twp Trustee		REP Total	
Number of Precincts		1	
Precincts Reporting		1	100.0 %
Times Counted		418/784	53.3 %
Total Votes		486	
Pat Abram	REP	265	54.53%
Edgar Holbrook	REP	218	44.86%
Write-in Votes		3	0.62%

REP St. Ignace Twp Supervisor		REP Total	
Number of Precincts		1	
Precincts Reporting		1	100.0 %
Times Counted		145/676	21.4 %
Total Votes		85	
Dale E. Nelson	REP	84	98.82%
Write-in Votes		1	1.18%

REP St. Ignace Twp Clerk		REP Total	
Number of Precincts		1	
Precincts Reporting		1	100.0 %
Times Counted		145/676	21.4 %
Total Votes		94	
Donna B. Harju	REP	92	97.87%
Write-in Votes		2	2.13%

REP St. Ignace Twp Treasurer		REP Total	
Number of Precincts		1	
Precincts Reporting		1	100.0 %
Times Counted		145/676	21.4 %
Total Votes		89	
Sheryl Schairer	REP	89	100.00%
Write-in Votes		0	0.00%

REP St. Ignace Twp Constable		REP Total	
Number of Precincts		1	
Precincts Reporting		1	100.0 %
Times Counted		145/676	21.4 %
Total Votes		3	
Write-in Votes		3	100.00%

REP St. Ignace Twp Trustee		REP Total	
Number of Precincts		1	
Precincts Reporting		1	100.0 %
Times Counted		145/676	21.4 %
Total Votes		81	
Donald Schairer	REP	80	98.77%
Write-in Votes		1	1.23%

REP C Mack Isl 1 Delegate		REP Total	
Number of Precincts		1	
Precincts Reporting		1	100.0 %
Times Counted		108/759	14.2 %
Total Votes		0	
Write-in Votes		0	N/A

REP C St. Ignace 1 Delegate		REP Total	
Number of Precincts		1	
Precincts Reporting		1	100.0 %
Times Counted		592/2077	28.5 %
Total Votes		467	
Donald P. Gustafson	REP	205	43.90%
Robert L. Winkelman	REP	256	54.82%
Write-in Votes		6	1.28%

REP Bois Blanc 1 Delegate		REP Total	
Number of Precincts		1	
Precincts Reporting		1	100.0 %
Times Counted		44/117	37.6 %
Total Votes		1	
Write-in Votes		1	100.00%

REP Brevort 1 Delegate		REP Total	
Number of Precincts		1	
Precincts Reporting		1	100.0 %
Times Counted		143/494	28.9 %
Total Votes		0	
Write-in Votes		0	N/A

REP Clark 1 Delegate		REP Total	
Number of Precincts		1	
Precincts Reporting		1	100.0 %
Times Counted		712/1775	40.1 %
Total Votes		367	
Joseph Forrester	REP	358	97.55%
Write-in Votes		9	2.45%

REP Garfield 1 Delegate		REP Total	
Number of Precincts		1	
Precincts Reporting		1	100.0 %
Times Counted		194/693	28.0 %
Total Votes		0	
Write-in Votes		0	N/A

Election Summary Report
Mackinac County, MI
2012 General Primary
Summary For Jurisdiction Wide, All Counters, All Races

Registered Voters 9659 - Cards Cast 3232 33.46%

Num. Report Precinct 14 - Num. Reporting 14 100.00%

REP Garfield 2 Delegate	REP	
	Total	
Number of Precincts	1	
Precincts Reporting	1	100.0 %
Times Counted	221/274	80.7 %
Total Votes	8	
Write-in Votes	8	100.00%

REP Hendricks 1 Delegate	REP	
	Total	
Number of Precincts	1	
Precincts Reporting	1	100.0 %
Times Counted	41/122	33.6 %
Total Votes	0	
Write-in Votes	0	N/A

REP Hudson 1 Delegate	REP	
	Total	
Number of Precincts	1	
Precincts Reporting	1	100.0 %
Times Counted	54/173	31.2 %
Total Votes	0	
Write-in Votes	0	N/A

REP Marquette 1 Delegate	REP	
	Total	
Number of Precincts	1	
Precincts Reporting	1	100.0 %
Times Counted	110/426	25.8 %
Total Votes	9	
Write-in Votes	9	100.00%

REP Moran 1 Delegate	REP	
	Total	
Number of Precincts	1	
Precincts Reporting	1	100.0 %
Times Counted	322/932	34.5 %
Total Votes	0	
Write-in Votes	0	N/A

REP Newton 1 Delegate	REP	
	Total	
Number of Precincts	1	
Precincts Reporting	1	100.0 %
Times Counted	128/357	35.9 %
Total Votes	4	
Write-in Votes	4	100.00%

REP Portage 1 Delegate	REP		
		Total	
Number of Precincts		1	
Precincts Reporting		1	100.0 %
Times Counted		418/784	53.3 %
Total Votes		244	
Jon Gonyon	REP	222	90.98%
Write-in Votes		22	9.02%

REP St. Ignace 1 Delegate	REP	
	Total	
Number of Precincts	1	
Precincts Reporting	1	100.0 %
Times Counted	145/676	21.4 %
Total Votes	3	
Write-in Votes	3	100.00%

DEM US Senator	DEM		
		Total	
Number of Precincts		14	
Precincts Reporting		14	100.0 %
Times Counted		3232/9659	33.5 %
Total Votes		450	
Debbie Stabenow	DEM	448	99.56%
Write-in Votes		2	0.44%

DEM D1 Rep in Congress	DEM		
		Total	
Number of Precincts		14	
Precincts Reporting		14	100.0 %
Times Counted		3232/9659	33.5 %
Total Votes		447	
Gary McDowell	DEM	446	99.78%
Write-in Votes		1	0.22%

DEM D107 Representative	DEM		
		Total	
Number of Precincts		14	
Precincts Reporting		14	100.0 %
Times Counted		3232/9659	33.5 %
Total Votes		421	
Jim Martin	DEM	223	52.97%
Suzanne Shumway	DEM	198	47.03%
Write-in Votes		0	0.00%

DEM Prosecuting Attorney	DEM		
		Total	
Number of Precincts		14	
Precincts Reporting		14	100.0 %
Times Counted		3232/9659	33.5 %
Total Votes		45	
Write-in Votes		45	100.00%

Election Summary Report
Mackinac County, MI
2012 General Primary
Summary For Jurisdiction Wide, All Counters, All Races

Registered Voters 9659 - Cards Cast 3232 33.46%

Num. Report Precinct 14 - Num. Reporting 14 100.00%

DEM County Sheriff	DEM		
		Total	
Number of Precincts		14	
Precincts Reporting		14	100.0 %
Times Counted		3232/9659	33.5 %
Total Votes		45	
Write-in Votes		45	100.00%

DEM County Clerk	DEM		
		Total	
Number of Precincts		14	
Precincts Reporting		14	100.0 %
Times Counted		3232/9659	33.5 %
Total Votes		39	
Write-in Votes		39	100.00%

DEM County Treasurer	DEM		
		Total	
Number of Precincts		14	
Precincts Reporting		14	100.0 %
Times Counted		3232/9659	33.5 %
Total Votes		325	
Nora Massey	DEM	325	100.00%

DEM Register of Deeds	DEM		
		Total	
Number of Precincts		14	
Precincts Reporting		14	100.0 %
Times Counted		3232/9659	33.5 %
Total Votes		36	
Write-in Votes		36	100.00%

DEM Road Commissioner	DEM		
		Total	
Number of Precincts		14	
Precincts Reporting		14	100.0 %
Times Counted		3232/9659	33.5 %
Total Votes		330	
Frank P. Luepnitz	DEM	330	100.00%

DEM Surveyor	DEM		
		Total	
Number of Precincts		14	
Precincts Reporting		14	100.0 %
Times Counted		3232/9659	33.5 %
Total Votes		38	
Write-in Votes		38	100.00%

DEM D1 Commissioner	DEM		
		Total	
Number of Precincts		4	
Precincts Reporting		4	100.0 %
Times Counted		848/2108	40.2 %
Total Votes		7	
Write-in Votes		7	100.00%

DEM D2 Commissioner	DEM		
		Total	
Number of Precincts		5	
Precincts Reporting		5	100.0 %
Times Counted		673/1721	39.1 %
Total Votes		11	
Write-in Votes		11	100.00%

DEM D3 Commissioner	DEM		
		Total	
Number of Precincts		3	
Precincts Reporting		3	100.0 %
Times Counted		349/2304	15.1 %
Total Votes		54	
David D. Sudol	DEM	54	100.00%
Write-in Votes		0	0.00%

DEM D4 Commissioner	DEM		
		Total	
Number of Precincts		2	
Precincts Reporting		2	100.0 %
Times Counted		775/2001	38.7 %
Total Votes		8	
Write-in Votes		8	100.00%

DEM D5 Commissioner	DEM		
		Total	
Number of Precincts		3	
Precincts Reporting		3	100.0 %
Times Counted		587/1525	38.5 %
Total Votes		94	
Calvin McPhee	DEM	94	100.00%
Write-in Votes		0	0.00%

DEM Bois Blanc Supervisor	DEM		
		Total	
Number of Precincts		1	
Precincts Reporting		1	100.0 %
Times Counted		44/117	37.6 %
Total Votes		1	
Write-in Votes		1	100.00%

Election Summary Report
Mackinac County, MI
2012 General Primary
Summary For Jurisdiction Wide, All Counters, All Races

Registered Voters 9659 - Cards Cast 3232 33.46%

Num. Report Precinct 14 - Num. Reporting 14 100.00%

DEM Bois Blanc Clerk	DEM		
		Total	
Number of Precincts		1	
Precincts Reporting		1	100.0 %
Times Counted		44/117	37.6 %
Total Votes		0	
Write-in Votes		0	N/A

DEM Bois Blanc Treasurer	DEM		
		Total	
Number of Precincts		1	
Precincts Reporting		1	100.0 %
Times Counted		44/117	37.6 %
Total Votes		11	
Cheryl Gahn	DEM	11	100.00%
Write-in Votes		0	0.00%

DEM Bois Blanc Trustee	DEM		
		Total	
Number of Precincts		1	
Precincts Reporting		1	100.0 %
Times Counted		44/117	37.6 %
Total Votes		0	
Write-in Votes		0	N/A

DEM Brevort Twp Supervisor	DEM		
		Total	
Number of Precincts		1	
Precincts Reporting		1	100.0 %
Times Counted		143/494	28.9 %
Total Votes		4	
Write-in Votes		4	100.00%

DEM Brevort Twp Clerk	DEM		
		Total	
Number of Precincts		1	
Precincts Reporting		1	100.0 %
Times Counted		143/494	28.9 %
Total Votes		4	
Write-in Votes		4	100.00%

DEM Brevort Twp Treasurer	DEM		
		Total	
Number of Precincts		1	
Precincts Reporting		1	100.0 %
Times Counted		143/494	28.9 %
Total Votes		4	
Write-in Votes		4	100.00%

DEM Brevort Twp Trustee	DEM		
		Total	
Number of Precincts		1	
Precincts Reporting		1	100.0 %
Times Counted		143/494	28.9 %
Total Votes		17	
Luci A. Wallace	DEM	15	88.24%
Write-in Votes		2	11.76%

DEM Clark Twp Supervisor	DEM		
		Total	
Number of Precincts		1	
Precincts Reporting		1	100.0 %
Times Counted		712/1775	40.1 %
Total Votes		11	
Write-in Votes		11	100.00%

DEM Clark Twp Clerk	DEM		
		Total	
Number of Precincts		1	
Precincts Reporting		1	100.0 %
Times Counted		712/1775	40.1 %
Total Votes		77	
Susan J. Rutledge	DEM	76	98.70%
Write-in Votes		1	1.30%

DEM Clark Twp Treasurer	DEM		
		Total	
Number of Precincts		1	
Precincts Reporting		1	100.0 %
Times Counted		712/1775	40.1 %
Total Votes		10	
Write-in Votes		10	100.00%

DEM Clark Twp Trustee	DEM		
		Total	
Number of Precincts		1	
Precincts Reporting		1	100.0 %
Times Counted		712/1775	40.1 %
Total Votes		124	
Mike Sweeney	DEM	60	48.39%
Gary Wellnitz	DEM	63	50.81%
Write-in Votes		1	0.81%

DEM Garfield Twp Supervisor	DEM		
		Total	
Number of Precincts		2	
Precincts Reporting		2	100.0 %
Times Counted		415/967	42.9 %
Total Votes		27	
Stephen King	DEM	26	96.30%
Write-in Votes		1	3.70%

Election Summary Report
Mackinac County, MI
2012 General Primary
Summary For Jurisdiction Wide, All Counters, All Races

Registered Voters 9659 - Cards Cast 3232 33.46%

Num. Report Precinct 14 - Num. Reporting 14 100.00%

DEM Garfield Twp Clerk	DEM		
		Total	
Number of Precincts		2	
Precincts Reporting		2	100.0 %
Times Counted		415/967	42.9 %
Total Votes		2	
Write-in Votes		2	100.00%

DEM Garfield Twp Treasurer	DEM		
		Total	
Number of Precincts		2	
Precincts Reporting		2	100.0 %
Times Counted		415/967	42.9 %
Total Votes		2	
Write-in Votes		2	100.00%

DEM Garfield Twp Trustee	DEM		
		Total	
Number of Precincts		2	
Precincts Reporting		2	100.0 %
Times Counted		415/967	42.9 %
Total Votes		31	
Donald Butkovich	DEM	31	100.00%
Write-in Votes		0	0.00%

DEM Hendricks Twp Supervisor	DEM		
		Total	
Number of Precincts		1	
Precincts Reporting		1	100.0 %
Times Counted		41/122	33.6 %
Total Votes		0	
Write-in Votes		0	N/A

DEM Hendricks Twp Clerk	DEM		
		Total	
Number of Precincts		1	
Precincts Reporting		1	100.0 %
Times Counted		41/122	33.6 %
Total Votes		0	
Write-in Votes		0	N/A

DEM Hendricks Twp Treasurer	DEM		
		Total	
Number of Precincts		1	
Precincts Reporting		1	100.0 %
Times Counted		41/122	33.6 %
Total Votes		4	
Cheryl Hood	DEM	4	100.00%
Write-in Votes		0	0.00%

DEM Hendricks Twp Constable	DEM		
		Total	
Number of Precincts		1	
Precincts Reporting		1	100.0 %
Times Counted		41/122	33.6 %
Total Votes		0	
Write-in Votes		0	N/A

DEM Hendricks Twp Trustee	DEM		
		Total	
Number of Precincts		1	
Precincts Reporting		1	100.0 %
Times Counted		41/122	33.6 %
Total Votes		4	
Howard Hood	DEM	4	100.00%
Write-in Votes		0	0.00%

DEM Hudson Twp Supervisor	DEM		
		Total	
Number of Precincts		1	
Precincts Reporting		1	100.0 %
Times Counted		54/173	31.2 %
Total Votes		7	
Al Garavaglia	DEM	7	100.00%
Write-in Votes		0	0.00%

DEM Hudson Twp Clerk	DEM		
		Total	
Number of Precincts		1	
Precincts Reporting		1	100.0 %
Times Counted		54/173	31.2 %
Total Votes		8	
Barbara Kerridge	DEM	8	100.00%
Write-in Votes		0	0.00%

DEM Hudson Twp Treasurer	DEM		
		Total	
Number of Precincts		1	
Precincts Reporting		1	100.0 %
Times Counted		54/173	31.2 %
Total Votes		7	
Jacqueline Prout	DEM	7	100.00%
Write-in Votes		0	0.00%

DEM Hudson Twp Trustee	DEM		
		Total	
Number of Precincts		1	
Precincts Reporting		1	100.0 %
Times Counted		54/173	31.2 %
Total Votes		12	
Gary A. Derusha	DEM	8	66.67%
David Livermore	DEM	4	33.33%
Write-in Votes		0	0.00%

Election Summary Report
Mackinac County, MI
2012 General Primary
Summary For Jurisdiction Wide, All Counters, All Races

Registered Voters 9659 - Cards Cast 3232 33.46%

Num. Report Precinct 14 - Num. Reporting 14 100.00%

DEM Marquette Twp Supervisor	DEM	Total	
Number of Precincts		1	
Precincts Reporting		1	100.0 %
Times Counted		110/426	25.8 %
Total Votes		2	
Write-in Votes		2	100.00%

DEM Marquette Twp Clerk	DEM	Total	
Number of Precincts		1	
Precincts Reporting		1	100.0 %
Times Counted		110/426	25.8 %
Total Votes		2	
Write-in Votes		2	100.00%

DEM Marquette Twp Treasurer	DEM	Total	
Number of Precincts		1	
Precincts Reporting		1	100.0 %
Times Counted		110/426	25.8 %
Total Votes		26	
Jan Huyck Fehner	DEM	26	100.00%
Write-in Votes		0	0.00%

DEM Marquette Twp Trustee	DEM	Total	
Number of Precincts		1	
Precincts Reporting		1	100.0 %
Times Counted		110/426	25.8 %
Total Votes		1	
Write-in Votes		1	100.00%

DEM Moran Twp Supervisor	DEM	Total	
Number of Precincts		1	
Precincts Reporting		1	100.0 %
Times Counted		322/932	34.5 %
Total Votes		35	
Patrick Jim Durm	DEM	35	100.00%
Write-in Votes		0	0.00%

DEM Moran Twp Clerk	DEM	Total	
Number of Precincts		1	
Precincts Reporting		1	100.0 %
Times Counted		322/932	34.5 %
Total Votes		40	
Kristine R. Vallier	DEM	40	100.00%
Write-in Votes		0	0.00%

DEM Moran Twp Treasurer	DEM	Total	
Number of Precincts		1	
Precincts Reporting		1	100.0 %
Times Counted		322/932	34.5 %
Total Votes		37	
Susan K. Dionne	DEM	37	100.00%
Write-in Votes		0	0.00%

DEM Moran Twp Trustee	DEM	Total	
Number of Precincts		1	
Precincts Reporting		1	100.0 %
Times Counted		322/932	34.5 %
Total Votes		2	
Write-in Votes		2	100.00%

DEM Newton Twp Supervisor	DEM	Total	
Number of Precincts		1	
Precincts Reporting		1	100.0 %
Times Counted		128/357	35.9 %
Total Votes		25	
Bob Brotherton	DEM	25	100.00%
Write-in Votes		0	0.00%

DEM Newton Twp Clerk	DEM	Total	
Number of Precincts		1	
Precincts Reporting		1	100.0 %
Times Counted		128/357	35.9 %
Total Votes		22	
Nikki Tremblay	DEM	21	95.45%
Write-in Votes		1	4.55%

DEM Newton Twp Treasurer	DEM	Total	
Number of Precincts		1	
Precincts Reporting		1	100.0 %
Times Counted		128/357	35.9 %
Total Votes		15	
S.Butkovich Salter	DEM	14	93.33%
Write-in Votes		1	6.67%

DEM Newton Twp Trustee	DEM	Total	
Number of Precincts		1	
Precincts Reporting		1	100.0 %
Times Counted		128/357	35.9 %
Total Votes		20	
Ronald O'Neil	DEM	19	95.00%
Write-in Votes		1	5.00%

Election Summary Report
Mackinac County, MI
2012 General Primary
Summary For Jurisdiction Wide, All Counters, All Races

Registered Voters 9659 - Cards Cast 3232 33.46%

Num. Report Precinct 14 - Num. Reporting 14 100.00%

DEM Portage Twp Supervisor	DEM		
		Total	
Number of Precincts		1	
Precincts Reporting		1	100.0 %
Times Counted		418/784	53.3 %
Total Votes		2	
Write-in Votes		2	100.00%

DEM Portage Twp Clerk	DEM		
		Total	
Number of Precincts		1	
Precincts Reporting		1	100.0 %
Times Counted		418/784	53.3 %
Total Votes		3	
Write-in Votes		3	100.00%

DEM Portage Twp Treasurer	DEM		
		Total	
Number of Precincts		1	
Precincts Reporting		1	100.0 %
Times Counted		418/784	53.3 %
Total Votes		34	
Bradley N. Kohvakka	DEM	30	88.24%
Write-in Votes		4	11.76%

DEM Portage Twp Trustee	DEM		
		Total	
Number of Precincts		1	
Precincts Reporting		1	100.0 %
Times Counted		418/784	53.3 %
Total Votes		34	
Mike Soder	DEM	34	100.00%
Write-in Votes		0	0.00%

DEM St. Ignace Twp Supervisor	DEM		
		Total	
Number of Precincts		1	
Precincts Reporting		1	100.0 %
Times Counted		145/676	21.4 %
Total Votes		3	
Write-in Votes		3	100.00%

DEM St. Ignace Twp Clerk	DEM		
		Total	
Number of Precincts		1	
Precincts Reporting		1	100.0 %
Times Counted		145/676	21.4 %
Total Votes		3	
Write-in Votes		3	100.00%

DEM St. Ignace Twp Treasurer	DEM		
		Total	
Number of Precincts		1	
Precincts Reporting		1	100.0 %
Times Counted		145/676	21.4 %
Total Votes		3	
Write-in Votes		3	100.00%

DEM St. Ignace Constable	DEM		
		Total	
Number of Precincts		1	
Precincts Reporting		1	100.0 %
Times Counted		145/676	21.4 %
Total Votes		24	
Ronald Wartella	DEM	24	100.00%
Write-in Votes		0	0.00%

DEM St. Ignace Twp Trustee	DEM		
		Total	
Number of Precincts		1	
Precincts Reporting		1	100.0 %
Times Counted		145/676	21.4 %
Total Votes		27	
Steven A. Campbell	DEM	27	100.00%
Write-in Votes		0	0.00%

DEM C Mack Isl 1 Delegate	DEM		
		Total	
Number of Precincts		1	
Precincts Reporting		1	100.0 %
Times Counted		108/759	14.2 %
Total Votes		2	
Write-in Votes		2	100.00%

DEM C St. Ignace Delegate	DEM		
		Total	
Number of Precincts		1	
Precincts Reporting		1	100.0 %
Times Counted		592/2077	28.5 %
Total Votes		8	
Write-in Votes		8	100.00%

DEM Bois Blanc 1 Delegate	DEM		
		Total	
Number of Precincts		1	
Precincts Reporting		1	100.0 %
Times Counted		44/117	37.6 %
Total Votes		0	
Write-in Votes		0	N/A

Election Summary Report
Mackinac County, MI
2012 General Primary
Summary For Jurisdiction Wide, All Counters, All Races

Registered Voters 9659 - Cards Cast 3232 33.46%

Num. Report Precinct 14 - Num. Reporting 14 100.00%

DEM Brevort 1 Delegate	DEM Total	
Number of Precincts	1	
Precincts Reporting	1	100.0 %
Times Counted	143/494	28.9 %
Total Votes	4	
Write-in Votes	4	100.00%

DEM Marquette 1 Delegate	DEM Total	
Number of Precincts	1	
Precincts Reporting	1	100.0 %
Times Counted	110/426	25.8 %
Total Votes	2	
Write-in Votes	2	100.00%

DEM Clark 1 Delegate	DEM Total	
Number of Precincts	1	
Precincts Reporting	1	100.0 %
Times Counted	712/1775	40.1 %
Total Votes	13	
Write-in Votes	13	100.00%

DEM Moran 1 Delegate	DEM Total	
Number of Precincts	1	
Precincts Reporting	1	100.0 %
Times Counted	322/932	34.5 %
Total Votes	2	
Write-in Votes	2	100.00%

DEM Garfield 1 Delegate	DEM Total	
Number of Precincts	1	
Precincts Reporting	1	100.0 %
Times Counted	194/693	28.0 %
Total Votes	0	
Write-in Votes	0	N/A

DEM Newton 1 Delegate	DEM Total	
Number of Precincts	1	
Precincts Reporting	1	100.0 %
Times Counted	128/357	35.9 %
Total Votes	3	
Write-in Votes	3	100.00%

DEM Garfield 2 Delegate	DEM Total	
Number of Precincts	1	
Precincts Reporting	1	100.0 %
Times Counted	221/274	80.7 %
Total Votes	3	
Write-in Votes	3	100.00%

DEM Portage 1 Delegate	DEM Total	
Number of Precincts	1	
Precincts Reporting	1	100.0 %
Times Counted	418/784	53.3 %
Total Votes	2	
Write-in Votes	2	100.00%

DEM Hendricks 1 Delegate	DEM Total	
Number of Precincts	1	
Precincts Reporting	1	100.0 %
Times Counted	41/122	33.6 %
Total Votes	0	
Write-in Votes	0	N/A

DEM St. Ignace 1 Delegate	DEM Total	
Number of Precincts	1	
Precincts Reporting	1	100.0 %
Times Counted	145/676	21.4 %
Total Votes	2	
Write-in Votes	2	100.00%

DEM Hudson 1 Delegate	DEM Total	
Number of Precincts	1	
Precincts Reporting	1	100.0 %
Times Counted	54/173	31.2 %
Total Votes	1	
Write-in Votes	1	100.00%

Mackinac Cty Economic Enhancement	Total	
Number of Precincts	14	
Precincts Reporting	14	100.0 %
Times Counted	3232/9659	33.5 %
Total Votes	2340	
YES	646	27.61%
NO	1694	72.39%

Election Summary Report
Mackinac County, MI
2012 General Primary
Summary For Jurisdiction Wide, All Counters, All Races

Registered Voters 9659 - Cards Cast 3232 33.46%

Num. Report Precinct 14 - Num. Reporting 14 100.00%

Bois Blanc Twp Police Millage	Total	
Number of Precincts	1	
Precincts Reporting	1	100.0 %
Times Counted	44/117	37.6 %
Total Votes	42	
YES	33	78.57%
NO	9	21.43%

Moran Twp Road Millage	Total	
Number of Precincts	1	
Precincts Reporting	1	100.0 %
Times Counted	322/932	34.5 %
Total Votes	290	
YES	162	55.86%
NO	128	44.14%

Bois Blanc Twp Fire Millage	Total	
Number of Precincts	1	
Precincts Reporting	1	100.0 %
Times Counted	44/117	37.6 %
Total Votes	41	
YES	32	78.05%
NO	9	21.95%

Moran Twp Recreation Millage	Total	
Number of Precincts	1	
Precincts Reporting	1	100.0 %
Times Counted	322/932	34.5 %
Total Votes	286	
YES	141	49.30%
NO	145	50.70%

Bois Blanc Twp Transfer Station Millage	Total	
Number of Precincts	1	
Precincts Reporting	1	100.0 %
Times Counted	44/117	37.6 %
Total Votes	41	
YES	32	78.05%
NO	9	21.95%

St Ignace Twp Road Millage	Total	
Number of Precincts	1	
Precincts Reporting	1	100.0 %
Times Counted	145/676	21.4 %
Total Votes	136	
YES	75	55.15%
NO	61	44.85%

Hendricks Twp Road Millage	Total	
Number of Precincts	1	
Precincts Reporting	1	100.0 %
Times Counted	41/122	33.6 %
Total Votes	35	
YES	25	71.43%
NO	10	28.57%

St Ignace Twp Recreational Millage	Total	
Number of Precincts	1	
Precincts Reporting	1	100.0 %
Times Counted	145/676	21.4 %
Total Votes	135	
YES	55	40.74%
NO	80	59.26%

Hudson Twp Road Millage	Total	
Number of Precincts	1	
Precincts Reporting	1	100.0 %
Times Counted	54/173	31.2 %
Total Votes	40	
YES	28	70.00%
NO	12	30.00%

City St Ignace City Millage	Total	
Number of Precincts	1	
Precincts Reporting	1	100.0 %
Times Counted	592/2077	28.5 %
Total Votes	526	
YES	115	21.86%
NO	411	78.14%

Hudson Twp Fire - Ambulance Millage	Total	
Number of Precincts	1	
Precincts Reporting	1	100.0 %
Times Counted	54/173	31.2 %
Total Votes	41	
YES	32	78.05%
NO	9	21.95%

Election Results

✓ JC 8-21

U.S. Senator

One 6-Year Term

Unofficial results, updated **August 16, 4:19 PM**

Race List | Race Summary | Race Details | **Race Details (Printer Friendly)**

	POLL BOOK TOTALS	Clark **Durant** (REP)			Gary **Glenn** (REP)			Pete **Hoekstra** (REP)			Randy **Hekman** (REP)			Debbie **Stabenow** (DEM)		
		AV	Elec Day	TOTAL	AV	Elec Day	TOTAL	AV	Elec Day	TOTAL	AV	Elec Day	TOTAL	AV	Elec Day	TOTAL
ARMADA TOWNSHIP																
01	720	49	100	149	11	23	34	88	104	192	10	21	31	47	64	111
02	461	17	76	93	3	18	21	52	100	152	3	11	14	29	44	73
	1,181	**66**	**176**	**242**	**14**	**41**	**55**	**140**	**204**	**344**	**13**	**32**	**45**	**76**	**108**	**184**
BRUCE TOWNSHIP																
01	462	40	61	101	6	10	16	63	86	149	2	9	11	30	65	95
02	824	67	131	198	16	27	43	114	196	310	4	20	24	21	70	91
03	460	29	69	98	13	7	20	73	82	155	5	15	20	26	32	58
04	540	30	94	124	10	17	27	69	118	187	3	14	17	18	57	75
	2,286	**166**	**355**	**521**	**45**	**61**	**106**	**319**	**482**	**801**	**14**	**58**	**72**	**95**	**224**	**319**
CENTER LINE CITY																
01	346	6	35	41	5	0	5	10	25	35	1	1	2	82	125	207
02	201	9	12	21	1	3	4	14	14	28	0	1	1	56	52	108
03	285	12	22	34	5	0	5	5	18	23	1	4	5	64	120	184
04	206	2	22	24	0	6	6	13	29	42	0	2	2	33	79	112
05	203	8	23	31	1	3	4	3	14	17	0	2	2	52	76	128
	1,241	**37**	**114**	**151**	**12**	**12**	**24**	**45**	**100**	**145**	**2**	**10**	**12**	**287**	**452**	**739**
CHESTERFIELD TOWNSHIP																
01	465	N/A	76	76	N/A	10	10	N/A	102	102	N/A	6	6	N/A	185	185
02	396	N/A	74	74	N/A	20	20	N/A	95	95	N/A	10	10	N/A	146	146
03	481	N/A	86	86	N/A	16	16	N/A	94	94	N/A	9	9	N/A	203	203
04	127	N/A	29	29	N/A	2	2	N/A	26	26	N/A	2	2	N/A	42	42
05	465	N/A	62	62	N/A	14	14	N/A	108	108	N/A	11	11	N/A	187	187
06	378	N/A	62	62	N/A	15	15	N/A	77	77	N/A	9	9	N/A	155	155
07	493	N/A	79	79	N/A	16	16	N/A	110	110	N/A	16	16	N/A	192	192
08	414	N/A	65	65	N/A	10	10	N/A	86	86	N/A	7	7	N/A	162	162
09	322	N/A	49	49	N/A	8	8	N/A	75	75	N/A	8	8	N/A	123	123
10	662	N/A	138	138	N/A	26	26	N/A	185	185	N/A	10	10	N/A	203	203
11	250	N/A	32	32	N/A	6	6	N/A	62	62	N/A	7	7	N/A	99	99
12	226	N/A	37	37	N/A	9	9	N/A	49	49	N/A	1	1	N/A	88	88
13	375	N/A	77	77	N/A	9	9	N/A	75	75	N/A	10	10	N/A	156	156
14	221	N/A	33	33	N/A	8	8	N/A	61	61	N/A	6	6	N/A	74	74
15	56	N/A	0	0	N/A	0	0	N/A	12	12	N/A	4	4	N/A	33	33
16	201	N/A	21	21	N/A	3	3	N/A	50	50	N/A	8	8	N/A	93	93
17	128	N/A	15	15	N/A	5	5	N/A	27	27	N/A	0	0	N/A	51	51
18	264	N/A	40	40	N/A	12	12	N/A	51	51	N/A	2	2	N/A	128	128

19	234	N/A	58	58	N/A	7	7	N/A	52	52	N/A	5	5	N/A	87	87
20	331	N/A	59	59	N/A	2	2	N/A	84	84	N/A	8	8	N/A	134	134
	6,489	N/A	1,092	1,092	N/A	198	198	N/A	1,481	1,481	N/A	139	139	N/A	2,541	2,541

CLINTON TOWNSHIP

01	396	34	37	71	6	3	9	56	29	85	1	7	8	84	72	156
02	153	10	18	28	4	6	10	11	12	23	3	2	5	32	36	68
03	232	8	19	27	0	1	1	13	10	23	2	1	3	60	78	138
04	76	4	4	8	2	1	3	9	2	11	0	0	0	22	18	40
05	193	0	4	4	1	3	4	0	5	5	0	1	1	35	121	156
06	352	20	33	53	6	6	12	28	24	52	5	4	9	82	82	164
07	241	13	20	33	3	0	3	19	26	45	2	1	3	62	63	125
08	265	10	29	39	5	4	9	24	35	59	0	3	3	51	58	109
09	187	7	16	23	4	4	8	17	18	35	3	2	5	41	53	94
10	459	33	52	85	5	13	18	60	52	112	1	4	5	75	78	153
11	278	6	20	26	1	5	6	22	34	56	1	3	4	45	90	135
12	169	8	24	32	1	3	4	11	24	35	0	1	1	36	39	75
13	349	10	40	50	4	3	7	14	21	35	1	5	6	60	125	185
14	166	4	16	20	1	0	1	12	17	29	3	4	7	37	46	83
15	306	12	32	44	1	4	5	32	29	61	0	4	4	55	82	137
16	374	23	34	57	7	3	10	63	42	105	3	5	8	95	56	151
17	253	15	24	39	2	2	4	19	31	50	0	0	0	50	66	116
18	357	36	43	79	4	9	13	34	29	63	1	3	4	85	61	146
19	466	52	39	91	6	3	9	76	43	119	5	5	10	95	61	156
20	36	0	3	3	0	0	0	3	5	8	0	0	0	5	19	24
21	222	11	12	23	2	0	2	22	13	35	2	2	4	69	46	115
22	325	12	18	30	6	1	7	31	20	51	1	4	5	99	105	204
23	505	37	43	80	8	5	13	65	62	127	4	7	11	108	89	197
24	313	23	37	60	4	3	7	39	32	71	0	7	7	65	52	117
25	273	12	23	35	3	4	7	29	25	54	3	5	8	61	65	126
26	421	30	34	64	4	6	10	44	76	120	3	4	7	68	75	143
27	396	32	38	70	6	3	9	58	42	100	2	11	13	80	72	152
28	189	10	16	26	0	1	1	17	10	27	0	1	1	55	57	112
29	522	43	79	122	6	11	17	58	61	119	1	8	9	94	98	192
30	300	21	26	47	3	3	6	34	27	61	2	2	4	56	79	135
31	280	12	32	44	1	1	2	20	24	44	6	2	8	40	93	133
32	315	34	19	53	4	4	8	53	40	93	0	2	2	66	51	117
33	414	28	37	65	2	2	4	37	49	86	3	9	12	101	86	187
34	110	2	8	10	0	5	5	5	11	16	0	3	3	16	43	59
35	720	52	51	103	5	3	8	103	61	164	6	3	9	200	116	316
36	322	34	29	63	6	1	7	37	34	71	2	3	5	64	68	132
37	572	42	36	78	14	4	18	71	50	121	2	5	7	152	119	271
38	337	15	48	63	7	6	13	28	52	80	3	5	8	43	85	128
39	335	24	24	48	2	5	7	36	29	65	2	3	5	102	64	166
40	507	23	74	97	5	3	8	38	80	118	3	4	7	88	107	195
41	376	22	41	63	4	1	5	28	31	59	0	6	6	101	77	178
42	344	26	23	49	5	2	7	33	35	68	2	2	4	97	77	174
43	219	19	26	45	6	1	7	21	25	46	1	1	2	50	47	97
44	596	43	46	89	3	6	9	101	60	161	5	3	8	42	100	142
45	373	30	38	68	4	2	6	39	60	99	0	1	1	71	82	153
46	567	61	35	96	8	5	13	119	42	161	7	1	8	152	75	227
	15,161	1,003	1,400	2,403	181	161	342	1,689	1,539	3,228	91	159	250	3,247	3,332	6,579

EASTPOINTE

01	272	3	29	32	0	4	4	9	32	41	0	5	5	38	129	167
02	446	17	35	52	1	5	6	14	46	60	0	6	6	83	185	268
03	374	8	45	53	1	5	6	10	29	39	1	4	5	64	146	210
04	351	15	33	48	0	4	4	16	30	46	0	4	4	65	143	208
05	329	2	32	34	2	8	10	8	26	34	2	7	9	58	143	201
06	341	7	40	47	1	2	3	18	26	44	0	6	6	56	141	197
07	391	6	21	27	2	2	4	9	16	25	1	0	1	67	227	294
08	338	12	18	30	2	2	4	6	11	17	0	4	4	68	192	260
09	361	3	42	45	4	7	11	11	22	33	2	4	6	71	151	222
10	296	11	28	39	2	2	4	8	22	30	3	6	9	79	102	181
11	518	19	43	62	1	4	5	26	51	77	3	3	6	96	213	309
12	531	20	41	61	1	5	6	32	26	58	4	3	7	98	247	345
	4,548	123	407	530	17	50	67	167	337	504	16	52	68	843	2,019	2,862

FRASER

01	251	5	28	33	1	3	4	11	27	38	2	3	5	66	65	131
02	425	22	61	83	0	9	9	33	61	94	6	10	16	66	99	165
03	557	32	74	106	6	10	16	48	49	97	5	3	8	147	119	266
04	349	13	39	52	0	0	0	38	28	66	1	4	5	60	112	172
05	130	7	15	22	0	2	2	9	9	18	0	0	0	33	37	70
06	452	18	67	85	4	8	12	45	47	92	5	5	10	65	120	185
07	248	14	15	29	4	6	10	26	25	51	2	2	4	46	78	124
	2,412	111	299	410	15	38	53	210	246	456	21	27	48	483	630	1,113

HARRISON TOWNSHIP

01	452	32	51	83	7	14	21	68	57	125	5	4	9	49	95	144
02	470	21	54	75	6	9	15	55	53	108	5	4	9	69	114	183
03	338	27	52	79	4	8	12	29	51	80	3	11	14	43	48	91
04	666	44	86	130	10	18	28	90	109	199	2	8	10	54	107	161
05	668	44	96	140	10	12	22	94	131	225	3	8	11	56	77	133
06	565	33	79	112	2	8	10	68	117	185	4	7	11	61	94	155
07	683	68	83	151	7	12	19	77	95	172	11	12	23	72	107	179
08	324	14	32	46	3	3	6	34	38	72	1	1	2	58	80	138
09	513	44	43	87	12	7	19	102	81	183	9	6	15	54	56	110
10	392	15	49	64	1	7	8	46	78	124	0	4	4	39	73	112
	5,071	342	625	967	62	98	160	663	810	1,473	43	65	108	555	851	1,406

LENOX TOWNSHIP

01	469	15	40	55	5	6	11	17	17	34	3	1	4	71	124	195
02	444	9	26	35	3	8	11	15	23	38	3	0	3	85	137	222
03	509	2	35	37	0	6	6	8	43	51	3	10	13	80	249	329
04	167	0	14	14	0	5	5	3	23	26	0	2	2	12	82	94
	1,589	26	115	141	8	25	33	43	106	149	9	13	22	248	592	840

MACOMB TOWNSHIP

01	323	20	40	60	4	8	12	49	51	100	2	5	7	47	40	87
02	448	27	45	72	3	12	15	64	59	123	2	4	6	56	82	138
03	292	13	50	63	0	7	7	29	65	94	2	7	9	31	42	73
04	432	16	62	78	5	3	8	45	68	113	6	2	8	65	97	162
05	443	29	62	91	11	7	18	61	76	137	1	4	5	67	68	135
06	408	37	34	71	11	9	20	64	43	107	6	5	11	88	54	142
07	370	26	35	61	7	3	10	49	49	98	2	3	5	49	74	123
08	316	27	33	60	3	3	6	67	25	92	3	5	8	43	56	99
09	291	23	31	54	6	9	15	46	59	105	1	4	5	21	37	58
10	210	8	24	32	2	3	5	19	19	38	2	3	5	42	51	93
11	418	21	48	69	6	9	15	48	66	114	2	8	10	40	97	137

12	396	33	40	73	3	5	8	74	55	129	0	6	6	69	63	132
13	370	21	60	81	5	3	8	36	68	104	5	5	10	22	71	93
14	424	24	52	76	5	7	12	54	72	126	4	6	10	50	58	108
15	498	53	44	97	14	3	17	107	49	156	14	7	21	94	48	142
16	526	28	58	86	6	10	16	53	117	170	4	14	18	39	88	127
17	343	23	41	64	3	7	10	47	69	116	4	3	7	32	59	91
18	227	20	22	42	2	2	4	27	13	40	1	5	6	56	41	97
19	112	1	11	12	2	2	4	16	10	26	0	1	1	23	31	54
20	332	22	46	68	4	6	10	51	49	100	2	4	6	40	65	105
21	454	33	40	73	9	11	20	71	52	123	4	5	9	107	49	156
22	507	46	57	103	9	7	16	99	55	154	5	5	10	90	51	141
23	592	78	46	124	14	7	21	137	46	183	15	5	20	80	57	137
24	671	49	64	113	13	18	31	123	112	235	17	8	25	87	73	160
25	191	13	28	41	1	10	11	31	34	65	0	0	0	10	28	38
26	222	16	25	41	7	7	14	24	39	63	1	3	4	28	31	59
27	214	13	26	39	9	3	12	29	36	65	2	5	7	18	28	46
28	227	12	17	29	1	9	10	25	35	60	4	6	10	29	56	85
29	266	15	35	50	4	4	8	23	51	74	0	6	6	25	71	96
30	351	15	45	60	2	14	16	48	61	109	3	8	11	59	38	97
31	232	19	24	43	3	7	10	33	25	58	9	8	17	41	25	66
32	288	11	35	46	5	13	18	17	59	76	0	2	2	25	68	93
33	295	19	40	59	5	4	9	42	35	77	5	2	7	66	40	106
34	273	18	30	48	4	11	15	36	50	86	4	2	6	35	37	72
35	224	16	30	46	0	4	4	20	39	59	2	6	8	18	56	74
	12,186	845	1,380	2,225	188	247	435	1,764	1,811	3,575	134	172	306	1,692	1,930	3,622
MEMPHIS																
01	103	N/A	24	24	N/A	11	11	N/A	24	24	N/A	3	3	N/A	27	27
	103	N/A	24	24	N/A	11	11	N/A	24	24	N/A	3	3	N/A	27	27
MOUNT CLEMENS																
01	246	2	8	10	0	1	1	4	13	17	1	0	1	80	122	202
02	472	11	49	60	4	8	12	21	50	71	0	1	1	70	186	256
03	453	13	53	66	4	13	17	16	31	47	3	4	7	84	151	235
04	237	4	25	29	2	3	5	14	15	29	2	4	6	34	93	127
05	212	2	4	6	2	1	3	15	3	18	1	0	1	105	68	173
06	267	12	22	34	1	5	6	13	22	35	1	3	4	44	119	163
09	490	14	36	50	2	6	8	40	50	90	3	1	4	110	142	252
	2,377	58	197	255	15	37	52	123	184	307	11	13	24	527	881	1,408
NEW BALTIMORE																
01	267	11	29	40	5	7	12	17	33	50	1	1	2	41	79	120
02	290	14	35	49	1	8	9	34	41	75	1	5	6	39	53	92
03	481	19	61	80	1	12	13	38	76	114	1	5	6	69	137	206
04	391	27	55	82	9	8	17	42	48	90	0	0	0	59	89	148
05	405	17	39	56	5	9	14	27	84	111	1	8	9	42	96	138
	1,834	88	219	307	21	44	65	158	282	440	4	19	23	250	454	704
RAY TOWNSHIP																
01	446	21	69	90	8	16	24	63	112	175	1	16	17	15	32	47
02	618	38	115	153	8	23	31	62	124	186	8	17	25	28	53	81
	1,064	59	184	243	16	39	55	125	236	361	9	33	42	43	85	128
RICHMOND TOWNSHIP																
01	287	N/A	60	60	N/A	15	15	N/A	99	99	N/A	9	9	N/A	60	60
02	293	N/A	56	56	N/A	14	14	N/A	69	69	N/A	19	19	N/A	82	82
	580	N/A	116	116	N/A	29	29	N/A	168	168	N/A	28	28	N/A	142	142

RICHMOND CITY

01	575	29	46	**75**	7	9	**16**	64	69	**133**	6	15	**21**	110	129	**239**
02	372	23	51	**74**	6	7	**13**	**43**	43	**86**	2	3	**5**	49	87	**136**
	947	**52**	**97**	**149**	**13**	**16**	**29**	**107**	**112**	**219**	**8**	**18**	**26**	**159**	**216**	**375**

ROSEVILLE

01	144	3	14	**17**	1	2	**3**	8	9	**17**	0	4	**4**	35	52	**87**
02	206	9	21	**30**	2	3	**5**	13	17	**30**	1	5	**6**	53	54	**107**
03	296	6	25	**31**	5	3	**8**	15	24	**39**	4	4	**8**	95	90	**185**
04	238	14	29	**43**	6	2	**8**	16	22	**38**	0	5	**5**	58	69	**127**
05	342	19	34	**53**	4	8	**12**	16	27	**43**	1	5	**6**	87	110	**197**
06	247	5	31	**36**	3	10	**13**	5	20	**25**	0	0	**0**	60	76	**136**
07	161	6	15	**21**	2	2	**4**	2	24	**26**	1	2	**3**	30	56	**86**
08	280	6	25	**31**	1	4	**5**	8	27	**35**	0	7	**7**	79	103	**182**
09	293	14	21	**35**	1	6	**7**	21	33	**54**	3	1	**4**	82	78	**160**
10	148	7	18	**25**	2	4	**6**	7	8	**15**	1	1	**2**	35	43	**78**
11	173	8	8	**16**	3	2	**5**	15	18	**33**	2	3	**5**	59	42	**101**
12	197	6	20	**26**	0	6	**6**	22	14	**36**	1	1	**2**	48	56	**104**
13	172	5	17	**22**	0	0	**0**	11	5	**16**	2	2	**4**	38	65	**103**
14	292	10	28	**38**	7	3	**10**	13	22	**35**	0	7	**7**	82	78	**160**
15	432	24	27	**51**	1	2	**3**	25	34	**59**	4	6	**10**	122	129	**251**
16	465	11	40	**51**	4	9	**13**	19	40	**59**	0	10	**10**	127	147	**274**
17	191	4	16	**20**	2	3	**5**	4	20	**24**	1	1	**2**	52	64	**116**
18	322	21	28	**49**	4	6	**10**	19	32	**51**	3	5	**8**	70	97	**167**
19	205	3	30	**33**	2	4	**6**	5	22	**27**	1	4	**5**	34	69	**103**
20	242	12	30	**42**	3	2	**5**	18	22	**40**	1	3	**4**	67	59	**126**
21	262	12	34	**46**	2	1	**3**	17	25	**42**	0	2	**2**	63	76	**139**
	5,308	**205**	**511**	**716**	**55**	**82**	**137**	**279**	**465**	**744**	**26**	**78**	**104**	**1,376**	**1,613**	**2,989**

SHELBY TOWNSHIP

01	770	50	141	**191**	8	30	**38**	99	165	**264**	9	13	**22**	31	62	**93**
02	626	37	107	**144**	12	20	**32**	78	123	**201**	7	15	**22**	27	67	**94**
03	275	10	41	**51**	8	9	**17**	29	62	**91**	3	12	**15**	16	39	**55**
04	489	30	80	**110**	13	5	**18**	69	98	**167**	6	13	**19**	28	46	**74**
05	707	45	93	**138**	17	24	**41**	113	131	**244**	5	7	**12**	52	74	**126**
06	229	2	40	**42**	2	17	**19**	10	44	**54**	0	7	**7**	8	40	**48**
07	766	69	113	**182**	23	22	**45**	105	139	**244**	11	17	**28**	40	65	**105**
08	371	26	58	**84**	3	14	**17**	59	77	**136**	0	7	**7**	17	44	**61**
09	215	4	28	**32**	3	11	**14**	17	40	**57**	0	5	**5**	20	44	**64**
10	390	26	68	**94**	4	17	**21**	42	64	**106**	6	8	**14**	33	56	**89**
11	389	16	51	**67**	1	9	**10**	51	71	**122**	3	9	**12**	28	61	**89**
12	546	50	68	**118**	6	10	**16**	94	121	**215**	5	12	**17**	22	45	**67**
13	372	33	58	**91**	3	8	**11**	56	66	**122**	5	7	**12**	17	37	**54**
14	534	35	88	**123**	16	19	**35**	48	120	**168**	4	15	**19**	23	55	**78**
15	355	25	65	**90**	8	8	**16**	36	71	**107**	3	4	**7**	18	38	**56**
16	792	73	142	**215**	12	17	**29**	143	159	**302**	7	8	**15**	34	54	**88**
17	648	47	111	**158**	20	21	**41**	63	141	**204**	4	15	**19**	25	89	**114**
18	374	19	40	**59**	9	12	**21**	61	61	**122**	3	9	**12**	33	53	**86**
19	420	30	63	**93**	3	10	**13**	88	91	**179**	2	13	**15**	16	32	**48**
20	297	15	38	**53**	2	2	**4**	30	53	**83**	1	10	**11**	29	48	**77**
21	137	8	19	**27**	4	4	**8**	6	18	**24**	1	1	**2**	13	43	**56**
22	860	75	149	**224**	17	23	**40**	152	167	**319**	6	11	**17**	36	71	**107**
23	781	76	117	**193**	1	16	**17**	125	182	**307**	12	23	**35**	24	51	**75**
24	943	62	131	**193**	5	20	**25**	214	200	**414**	12	22	**34**	41	59	**100**

25	595	73	86	159	11	9	20	99	89	188	3	14	17	35	55	90
26	502	37	41	78	17	5	22	95	44	139	9	3	12	90	60	150
27	477	28	46	74	5	7	12	63	81	144	1	12	13	43	76	119
28	801	85	60	145	18	16	34	155	81	236	12	6	18	105	85	190
29	281	6	40	46	2	9	11	18	69	87	0	4	4	18	48	66
	14,942	1,092	2,182	3,274	253	394	647	2,218	2,828	5,046	140	302	442	922	1,597	2,519

ST. CLAIR SHORES

01	898	90	106	196	8	4	12	126	102	228	6	3	9	166	168	334
02	468	30	54	84	6	8	14	48	34	82	1	7	8	80	135	215
03	497	27	48	75	6	3	9	53	62	115	4	8	12	89	140	229
04	340	18	33	51	2	3	5	41	50	91	1	8	9	67	73	140
05	520	20	72	92	4	6	10	28	51	79	3	10	13	77	186	263
06	523	28	60	88	4	7	11	39	42	81	1	5	6	110	163	273
07	329	7	33	40	0	3	3	19	45	64	4	4	8	59	113	172
08	494	30	49	79	2	6	8	50	47	97	0	3	3	95	133	228
09	358	17	47	64	2	5	7	28	28	56	4	1	5	79	92	171
10	587	30	48	78	4	12	16	57	60	117	2	8	10	130	146	276
11	291	23	26	49	2	2	4	19	25	44	5	4	9	46	90	136
12	679	48	93	141	2	8	10	65	57	122	4	2	6	131	174	305
13	904	64	154	218	8	10	18	104	96	200	4	8	12	166	184	350
14	224	12	28	40	1	9	10	13	26	39	1	3	4	36	67	103
15	538	29	47	76	1	4	5	61	41	102	3	5	8	126	144	270
16	606	40	68	108	1	2	3	44	66	110	2	2	4	134	148	282
17	672	42	87	129	7	11	18	56	94	150	8	7	15	143	140	283
18	499	32	72	104	5	8	13	40	57	97	1	1	2	117	110	227
19	434	19	43	62	5	9	14	40	40	80	3	7	10	96	107	203
20	300	16	29	45	1	4	5	39	32	71	1	2	3	68	63	131
21	382	26	37	63	4	2	6	35	39	74	1	3	4	84	92	176
22	345	11	45	56	1	4	5	36	36	72	5	5	10	62	103	165
23	470	18	46	64	5	2	7	49	49	98	4	10	14	106	112	218
24	726	58	50	108	6	4	10	85	51	136	6	6	12	194	164	358
	12,084	735	1,375	2,110	87	136	223	1,175	1,230	2,405	74	122	196	2,461	3,047	5,508

STERLING HEIGHTS

01	324	18	21	39	4	5	9	31	39	70	0	7	7	60	105	165
02	449	23	60	83	5	8	13	42	54	96	8	10	18	77	121	198
03	500	32	45	77	4	6	10	57	53	110	1	2	3	124	117	241
04	571	28	70	98	8	12	20	49	59	108	2	7	9	113	169	282
05	584	31	60	91	9	8	17	72	70	142	5	1	6	117	149	266
06	296	18	36	54	5	1	6	32	57	89	2	7	9	45	70	115
07	457	33	46	79	8	11	19	52	56	108	2	6	8	83	108	191
08	361	32	55	87	7	8	15	46	45	91	1	4	5	58	64	122
09	239	18	25	43	4	3	7	35	17	52	3	2	5	45	62	107
10	515	52	58	110	7	1	8	50	48	98	4	5	9	114	116	230
11	327	23	42	65	4	4	8	26	40	66	3	4	7	66	72	138
12	592	57	51	108	9	6	15	64	63	127	2	0	2	155	128	283
13	301	23	32	55	2	5	7	38	24	62	4	5	9	58	76	134
14	242	17	26	43	4	4	8	11	21	32	3	4	7	49	71	120
15	335	31	30	61	4	2	6	33	39	72	0	4	4	66	68	134
16	305	22	42	64	0	7	7	27	27	54	1	1	2	62	83	145
17	342	24	34	58	5	4	9	36	45	81	6	4	10	71	64	135
18	510	39	59	98	3	5	8	56	60	116	5	5	10	83	142	225
19	479	33	63	96	4	7	11	43	54	97	5	2	7	97	126	223

20	465	25	66	**91**	9	6	**15**	29	59	**88**	2	11	**13**	101	110	**211**
21	261	17	40	**57**	2	4	**6**	21	34	**55**	2	3	**5**	34	78	**112**
22	321	29	44	**73**	2	7	**9**	30	48	**78**	4	5	**9**	44	72	**116**
23	364	22	45	**67**	9	8	**17**	40	52	**92**	1	3	**4**	51	89	**140**
24	261	15	36	**51**	4	8	**12**	15	46	**61**	5	8	**13**	32	63	**95**
25	586	33	62	**95**	10	9	**19**	55	76	**131**	4	6	**10**	119	149	**268**
26	544	26	67	**93**	6	5	**11**	47	102	**149**	3	11	**14**	69	147	**216**
27	428	29	53	**82**	1	9	**10**	30	70	**100**	0	8	**8**	66	111	**177**
28	382	26	41	**67**	3	4	**7**	44	46	**90**	0	2	**2**	52	113	**165**
29	368	27	36	**63**	4	8	**12**	36	53	**89**	2	5	**7**	58	98	**156**
30	207	18	28	**46**	2	4	**6**	14	25	**39**	0	2	**2**	38	42	**80**
31	218	11	22	**33**	4	0	**4**	15	26	**41**	4	0	**4**	33	75	**108**
32	101	1	12	**13**	1	3	**4**	6	11	**17**	0	2	**2**	27	26	**53**
33	373	29	35	**64**	6	8	**14**	45	57	**102**	3	5	**8**	59	86	**145**
34	437	18	65	**83**	4	7	**11**	36	81	**117**	6	13	**19**	54	99	**153**
35	185	5	39	**44**	1	3	**4**	11	33	**44**	0	3	**3**	24	57	**81**
36	516	50	69	**119**	5	2	**7**	54	45	**99**	5	6	**11**	115	104	**219**
37	373	19	43	**62**	9	3	**12**	35	46	**81**	0	5	**5**	66	99	**165**
38	495	42	46	**88**	6	4	**10**	64	42	**106**	6	7	**13**	113	121	**234**
39	328	8	42	**50**	2	3	**5**	26	57	**83**	1	3	**4**	58	83	**141**
40	168	6	22	**28**	2	4	**6**	7	25	**32**	0	2	**2**	36	42	**78**
41	277	13	42	**55**	4	6	**10**	23	44	**67**	2	5	**7**	40	63	**103**
42	418	34	62	**96**	5	9	**14**	54	54	**108**	5	10	**15**	64	70	**134**
43	782	68	66	**134**	15	13	**28**	129	106	**235**	4	7	**11**	151	120	**271**
44	391	41	40	**81**	6	8	**14**	66	36	**102**	4	6	**10**	70	61	**131**
45	437	38	53	**91**	7	9	**16**	59	54	**113**	4	8	**12**	56	96	**152**
	17,415	**1,204**	**2,031**	**3,235**	**225**	**261**	**486**	**1,791**	**2,199**	**3,990**	**124**	**226**	**350**	**3,173**	**4,185**	**7,358**

UTICA

01	126	n/a	21	**21**	n/a	2	**2**	n/a	26	**26**	n/a	2	**2**	n/a	51	**51**
02	294	n/a	49	**49**	n/a	12	**12**	n/a	77	**77**	n/a	9	**9**	n/a	101	**101**
03	254	n/a	48	**48**	n/a	3	**3**	n/a	57	**57**	n/a	7	**7**	n/a	116	**116**
	674	n/a	**118**	**118**	n/a	**17**	**17**	n/a	**160**	**160**	n/a	**18**	**18**	n/a	**268**	**268**

VILLAGE OF GROSSE POINTE SHORES

03	21	n/a	12	**12**	n/a	2	**2**	n/a	4	**4**	n/a	1	**1**	n/a	2	**2**
	21	n/a	**12**	**12**	n/a	**2**	**2**	n/a	**4**	**4**	n/a	**1**	**1**	n/a	**2**	**2**

WARREN

01	203	4	17	**21**	2	4	**6**	7	23	**30**	0	4	**4**	34	87	**121**
02	161	6	16	**22**	0	9	**9**	7	12	**19**	3	2	**5**	33	48	**81**
03	350	1	30	**31**	3	8	**11**	20	24	**44**	3	3	**6**	67	150	**217**
04	316	9	39	**48**	2	6	**8**	3	27	**30**	1	5	**6**	55	120	**175**
05	249	4	22	**26**	5	4	**9**	15	21	**36**	0	1	**1**	51	104	**155**
06	386	11	34	**45**	2	8	**10**	25	29	**54**	0	4	**4**	77	140	**217**
07	152	5	16	**21**	0	1	**1**	3	15	**18**	1	5	**6**	23	71	**94**
08	151	2	15	**17**	1	4	**5**	3	7	**10**	3	2	**5**	29	70	**99**
09	193	7	13	**20**	1	6	**7**	6	17	**23**	1	2	**3**	37	90	**127**
10	147	5	17	**22**	2	2	**4**	6	12	**18**	0	2	**2**	20	72	**92**
11	2	0	0	**0**	0	0	**0**	0	0	**0**	0	0	**0**	0	2	**2**
12	115	3	15	**18**	1	1	**2**	5	7	**12**	0	2	**2**	14	56	**70**
13	104	2	12	**14**	0	1	**1**	5	13	**18**	0	1	**1**	19	42	**61**
14	393	17	47	**64**	1	3	**4**	17	36	**53**	4	6	**10**	80	144	**224**
15	174	7	12	**19**	0	6	**6**	4	19	**23**	1	0	**1**	21	88	**109**
16	130	5	12	**17**	0	1	**1**	4	8	**12**	0	0	**0**	31	55	**86**

17	270	7	26	33	3	6	9	12	24	36	0	5	5	64	91	155
18	64	1	6	7	0	0	0	2	5	7	0	1	1	14	28	42
19	308	12	32	44	2	8	10	12	33	45	0	3	3	52	104	156
20	417	27	31	58	4	2	6	20	37	57	0	8	8	114	125	239
22	517	22	54	76	0	11	11	27	60	87	2	6	8	93	169	262
23	443	26	41	67	3	7	10	21	36	57	1	6	7	107	130	237
24	174	14	20	34	1	4	5	9	23	32	0	3	3	38	49	87
25	244	6	34	40	2	5	7	17	30	47	1	2	3	49	74	123
26	144	2	7	9	0	2	2	4	15	19	0	3	3	24	69	93
27	547	31	45	76	8	3	11	59	68	127	5	10	15	138	127	265
28	278	20	20	40	3	1	4	23	24	47	7	1	8	70	71	141
29	320	15	31	46	2	8	10	18	28	46	4	6	10	85	88	173
30	242	13	34	47	2	4	6	19	26	45	0	4	4	42	66	108
31	619	9	49	58	2	6	8	66	63	129	6	5	11	174	166	340
32	526	21	53	74	8	10	18	40	54	94	4	13	17	111	150	261
33	627	42	73	115	4	6	10	57	68	125	4	5	9	142	151	293
34	240	5	28	33	2	3	5	12	25	37	3	1	4	46	76	122
35	532	25	34	59	4	6	10	44	27	71	1	11	12	135	163	298
36	298	13	35	48	1	3	4	14	25	39	3	2	5	61	96	157
37	490	40	49	89	4	7	11	41	33	74	2	3	5	119	126	245
38	182	9	27	36	1	2	3	5	26	31	0	2	2	30	49	79
39	98	2	2	4	2	2	4	2	4	6	0	1	1	18	51	69
40	278	12	35	47	2	1	3	18	37	55	0	0	0	69	79	148
41	332	21	30	51	5	7	12	24	22	46	0	7	7	72	100	172
42	294	19	30	49	4	2	6	25	15	40	2	2	4	68	86	154
43	500	23	43	66	1	5	6	47	64	111	2	15	17	104	119	223
44	365	15	32	47	5	3	8	30	21	51	0	4	4	112	95	207
45	365	25	30	55	2	7	9	30	39	69	4	1	5	89	84	173
46	336	13	25	38	2	9	11	33	26	59	2	4	6	82	92	174
47	647	43	69	112	3	4	7	48	59	107	7	12	19	141	150	291
48	219	12	14	26	0	1	1	21	18	39	1	0	1	47	73	120
49	599	39	59	98	8	6	14	55	43	98	6	8	14	154	146	300
50	456	18	43	61	7	6	13	38	50	88	4	3	7	99	130	229
51	705	43	49	92	7	7	14	81	65	146	7	13	20	182	140	322
52	402	25	53	78	3	3	6	30	51	81	1	5	6	82	90	172
53	365	23	42	65	0	9	9	43	33	76	3	4	7	66	90	156
54	537	31	49	80	9	11	20	66	46	112	3	3	6	96	145	241
55	473	23	60	83	4	5	9	24	68	92	0	10	10	82	144	226
56	253	15	33	48	5	0	5	14	21	35	0	0	0	64	67	131
57	446	19	61	80	0	14	14	22	56	78	3	7	10	75	147	222
58	696	41	62	103	9	11	20	58	79	137	6	12	18	146	179	325
	19,074	910	1,867	2,777	154	281	435	1,361	1,817	3,178	111	250	361	4,147	5,714	9,861

WASHINGTON TOWNSHIP

01	347	12	50	62	3	4	7	27	74	101	5	6	11	32	65	97
02	698	70	81	151	7	8	15	129	92	221	6	12	18	86	79	165
03	626	61	100	161	7	14	21	104	122	226	8	8	16	26	69	95
04	364	20	51	71	1	3	4	41	50	91	4	14	18	39	84	123
05	631	69	86	155	11	9	20	110	119	229	4	4	8	50	63	113
06	700	77	95	172	4	15	19	131	136	267	8	6	14	72	59	131
07	581	45	100	145	14	16	30	88	101	189	3	7	10	38	69	107
08	504	37	69	106	8	6	14	79	75	154	4	12	16	77	64	141
09	543	34	91	125	5	15	20	56	118	174	1	10	11	50	69	119

	4,994	425	723	1,148	60	90	150	765	887	1,652	43	79	122	470	621	1,091
TOTALS	133,581	7,547	15,619	23,166	1,441	2,370	3,811	13,142	17,712	30,854	893	1,917	2,810	21,054	31,531	52,585

☐ Yellow in the TOTALS column means precinct hasn't reported

N/A indicates **AV** (Absentee) results are included in **Elec Day** results



U.S. Representative - District 9

One 2-year term

Unofficial results, updated **August 16, 4:19 PM**

Race List | Race Summary | Race Details | **Race Details (Printer Friendly)**

	POLL BOOK TOTALS	Don **Volaric** (REP)			Gregory C. **Dildilian** (REP)			Sander **Levin** (DEM)		
		AV	Elec Day	TOTAL	AV	Elec Day	TOTAL	AV	Elec Day	TOTAL
CENTER LINE CITY										
01	346	12	36	**48**	8	19	**27**	75	122	**197**
02	201	14	15	**29**	8	12	**20**	51	50	**101**
03	285	12	23	**35**	9	12	**21**	62	117	**179**
04	206	13	30	**43**	1	21	**22**	31	75	**106**
05	203	4	20	**24**	8	18	**26**	49	70	**119**
	1,241	**55**	**124**	**179**	**34**	**82**	**116**	**268**	**434**	**702**
CLINTON TOWNSHIP										
01	396	58	44	**102**	24	24	**48**	82	77	**159**
02	153	19	28	**47**	6	6	**12**	27	37	**64**
03	232	14	22	**36**	6	6	**12**	56	75	**131**
04	76	9	5	**14**	5	2	**7**	22	17	**39**
05	193	2	6	**8**	0	6	**6**	35	118	**153**
06	352	38	38	**76**	16	19	**35**	80	76	**156**
07	241	25	26	**51**	11	11	**22**	58	63	**121**
08	265	21	46	**67**	12	16	**28**	48	54	**102**
09	187	23	26	**49**	8	10	**18**	35	55	**90**
10	459	64	77	**141**	21	21	**42**	72	76	**148**
11	278	14	37	**51**	12	18	**30**	47	88	**135**
12	169	11	33	**44**	4	14	**18**	35	37	**72**
13	349	17	40	**57**	9	25	**34**	61	123	**184**
14	166	12	21	**33**	6	8	**14**	36	46	**82**
15	306	21	41	**62**	11	15	**26**	50	84	**134**
16	374	59	51	**110**	21	20	**41**	88	58	**146**
17	253	18	31	**49**	9	18	**27**	46	62	**108**
18	357	41	57	**98**	20	21	**41**	82	55	**137**
19	466	70	52	**122**	34	26	**60**	94	58	**152**
20	36	3	6	**9**	0	2	**2**	4	19	**23**
21	222	21	14	**35**	11	10	**21**	68	48	**116**
22	325	27	31	**58**	14	10	**24**	95	102	**197**
23	505	75	69	**144**	21	36	**57**	104	84	**188**
24	313	43	57	**100**	14	15	**29**	61	49	**110**
25	273	24	35	**59**	10	17	**27**	62	62	**124**
26	421	51	78	**129**	15	25	**40**	65	71	**136**
27	396	56	60	**116**	28	26	**54**	75	70	**145**
28	189	20	20	**40**	4	3	**7**	54	57	**111**
29	522	60	101	**161**	30	47	**77**	90	95	**185**

30	300	36	34	70	13	19	32	57	78	135
31	280	12	30	42	19	15	34	40	93	133
32	315	53	38	91	20	13	33	61	48	109
33	414	38	50	88	25	35	60	93	84	177
34	110	5	24	29	1	5	6	16	41	57
35	720	90	83	173	54	29	83	192	109	301
36	322	50	43	93	16	13	29	61	66	127
37	572	64	53	117	42	27	69	141	116	257
38	337	30	74	104	12	18	30	44	82	126
39	335	32	39	71	16	13	29	97	57	154
40	507	48	97	145	13	42	55	88	105	193
41	376	33	47	80	17	18	35	98	74	172
42	344	43	33	76	12	19	31	90	78	168
43	219	23	28	51	16	19	35	48	43	91
44	596	99	88	187	28	15	43	39	102	141
45	373	50	76	126	15	16	31	71	79	150
46	567	118	52	170	49	18	67	149	70	219
	15,161	**1,740**	**2,041**	**3,781**	**750**	**811**	**1,561**	**3,117**	**3,241**	**6,358**

EASTPOINTE

01	272	9	35	44	1	21	22	38	120	158
02	446	15	54	69	11	27	38	82	185	267
03	374	12	53	65	7	19	26	62	146	208
04	351	13	33	46	14	21	35	63	143	206
05	329	8	44	52	5	19	24	59	145	204
06	341	12	34	46	6	26	32	52	144	196
07	391	13	23	36	1	13	14	64	223	287
08	338	12	22	34	5	7	12	63	176	239
09	361	10	50	60	7	11	18	68	137	205
10	296	9	40	49	12	13	25	79	97	176
11	518	34	64	98	9	21	30	90	204	294
12	531	33	37	70	20	28	48	95	235	330
	4,548	**180**	**489**	**669**	**98**	**226**	**324**	**815**	**1,955**	**2,770**

FRASER

01	251	10	44	54	5	11	16	62	63	125
02	425	36	80	116	19	38	57	63	100	163
03	557	60	94	154	19	31	50	140	115	255
04	349	33	41	74	15	14	29	57	103	160
05	130	7	18	25	4	3	7	32	34	66
06	452	38	68	106	24	31	55	65	118	183
07	248	28	32	60	14	10	24	43	75	118
	2,412	**212**	**377**	**589**	**100**	**138**	**238**	**462**	**608**	**1,070**

MOUNT CLEMENS

01	246	6	16	22	1	6	7	80	119	199
02	472	18	57	75	9	33	42	66	180	246
03	453	24	63	87	10	28	38	84	142	226
04	237	11	27	38	10	16	26	35	92	127
05	212	14	6	20	5	2	7	101	66	167
06	267	16	30	46	6	10	16	44	116	160
09	490	31	49	80	17	26	43	110	138	248
	2,377	**120**	**248**	**368**	**58**	**121**	**179**	**520**	**853**	**1,373**

ROSEVILLE

01	144	5	11	16	3	18	21	35	49	84

02	206	15	26	**41**	8	12	**20**	52	48	**100**
03	296	22	31	**53**	6	16	**22**	92	90	**182**
04	238	21	37	**58**	10	17	**27**	60	67	**127**
05	342	23	42	**65**	12	24	**36**	81	106	**187**
06	247	7	48	**55**	1	8	**9**	52	72	**124**
07	161	5	20	**25**	6	18	**24**	29	53	**82**
08	280	10	31	**41**	3	25	**28**	80	99	**179**
09	293	23	34	**57**	13	23	**36**	83	72	**155**
10	148	8	14	**22**	7	10	**17**	33	43	**76**
11	173	20	20	**40**	7	7	**14**	56	42	**98**
12	197	20	29	**49**	5	7	**12**	49	58	**107**
13	172	10	11	**21**	6	11	**17**	37	60	**97**
14	292	19	29	**48**	9	16	**25**	82	75	**157**
15	432	32	38	**70**	18	21	**39**	115	126	**241**
16	465	20	51	**71**	9	36	**45**	121	142	**263**
17	191	7	19	**26**	4	15	**19**	53	62	**115**
18	322	26	41	**67**	16	23	**39**	67	88	**155**
19	205	5	30	**35**	4	19	**23**	35	68	**103**
20	242	15	28	**43**	15	24	**39**	64	55	**119**
21	262	18	37	**55**	12	18	**30**	60	74	**134**
	5,308	**331**	**627**	**958**	**174**	**368**	**542**	**1,336**	**1,549**	**2,885**

ST. CLAIR SHORES

01	898	101	105	**206**	69	59	**128**	167	163	**330**
02	468	52	58	**110**	18	27	**45**	77	135	**212**
03	497	46	61	**107**	23	36	**59**	92	131	**223**
04	340	37	56	**93**	19	25	**44**	64	69	**133**
05	520	36	70	**106**	15	47	**62**	76	174	**250**
06	523	42	64	**106**	14	28	**42**	108	151	**259**
07	329	16	52	**68**	9	21	**30**	57	112	**169**
08	494	43	53	**96**	18	32	**50**	91	133	**224**
09	358	23	41	**64**	16	28	**44**	74	91	**165**
10	587	46	67	**113**	33	38	**71**	131	141	**272**
11	291	18	34	**52**	15	13	**28**	47	84	**131**
12	679	73	85	**158**	26	46	**72**	126	175	**301**
13	904	91	127	**218**	66	87	**153**	166	180	**346**
14	224	16	38	**54**	9	15	**24**	33	62	**95**
15	538	37	50	**87**	27	31	**58**	118	134	**252**
16	606	53	75	**128**	20	40	**60**	125	156	**281**
17	672	48	115	**163**	39	48	**87**	137	132	**269**
18	499	38	80	**118**	22	33	**55**	115	104	**219**
19	434	31	46	**77**	27	36	**63**	94	104	**198**
20	300	32	37	**69**	7	23	**30**	65	63	**128**
21	382	26	50	**76**	21	15	**36**	80	86	**166**
22	345	29	57	**86**	11	18	**29**	61	100	**161**
23	470	37	52	**89**	26	41	**67**	106	109	**215**
24	726	88	56	**144**	37	33	**70**	189	157	**346**
	12,084	**1,059**	**1,529**	**2,588**	**587**	**820**	**1,407**	**2,399**	**2,946**	**5,345**

STERLING HEIGHTS

01	324	32	41	**73**	12	22	**34**	59	101	**160**
02	449	27	71	**98**	29	36	**65**	73	118	**191**
03	500	57	66	**123**	20	24	**44**	123	108	**231**
04	571	54	69	**123**	21	44	**65**	108	164	**272**

05	584	64	74	**138**	35	36	**71**	118	149	**267**
06	296	30	57	**87**	19	32	**51**	41	70	**111**
07	457	54	66	**120**	24	33	**57**	81	101	**182**
08	361	44	63	**107**	26	33	**59**	57	61	**118**
09	239	33	29	**62**	16	14	**30**	43	63	**106**
10	515	57	45	**102**	39	47	**86**	114	103	**217**
11	327	28	48	**76**	20	24	**44**	67	74	**141**
12	592	63	62	**125**	51	38	**89**	147	130	**277**
13	301	43	37	**80**	14	14	**28**	55	73	**128**
14	242	20	25	**45**	7	19	**26**	50	71	**121**
15	335	32	35	**67**	22	22	**44**	66	68	**134**
16	305	22	37	**59**	18	29	**47**	57	77	**134**
17	342	35	39	**74**	23	29	**52**	71	65	**136**
18	510	50	72	**122**	37	38	**75**	85	134	**219**
19	479	41	59	**100**	33	48	**81**	96	124	**220**
20	465	27	66	**93**	28	50	**78**	106	110	**216**
21	261	28	44	**72**	11	28	**39**	31	76	**107**
22	321	31	44	**75**	22	32	**54**	40	69	**109**
23	364	46	59	**105**	16	28	**44**	50	86	**136**
24	261	24	40	**64**	11	43	**54**	32	61	**93**
25	586	45	66	**111**	37	54	**91**	115	142	**257**
26	544	47	83	**130**	23	65	**88**	65	138	**203**
27	428	28	84	**112**	20	40	**60**	64	107	**171**
28	382	32	45	**77**	20	27	**47**	47	110	**157**
31	218	16	31	**47**	12	6	**18**	37	76	**113**
32	101	3	9	**12**	4	15	**19**	28	25	**53**
33	373	48	45	**93**	21	34	**55**	57	80	**137**
	12,033	**1,161**	**1,611**	**2,772**	**691**	**1,004**	**1,695**	**2,183**	**2,934**	**5,117**
VILLAGE OF GROSSE POINTE SHORES										
03	21	N/A	3	**3**	N/A	11	**11**	N/A	2	**2**
	21	N/A	**3**	**3**	N/A	**11**	**11**	N/A	**2**	**2**
WARREN										
01	203	7	21	**28**	6	21	**27**	36	83	**119**
02	161	14	22	**36**	2	15	**17**	35	47	**82**
03	350	15	31	**46**	5	24	**29**	67	150	**217**
04	316	9	44	**53**	6	26	**32**	54	119	**173**
05	249	15	25	**40**	5	17	**22**	50	100	**150**
06	386	26	45	**71**	6	18	**24**	75	130	**205**
07	152	6	19	**25**	2	15	**17**	23	70	**93**
08	151	4	15	**19**	2	8	**10**	26	66	**92**
09	193	10	22	**32**	5	10	**15**	37	88	**125**
10	147	6	18	**24**	1	12	**13**	20	64	**84**
11	2	0	0	**0**	0	0	**0**	0	2	**2**
12	115	6	16	**22**	2	6	**8**	14	55	**69**
13	104	5	11	**16**	1	13	**14**	18	39	**57**
14	393	30	58	**88**	6	26	**32**	75	135	**210**
15	174	10	20	**30**	2	11	**13**	20	89	**109**
16	130	5	16	**21**	2	6	**8**	29	53	**82**
17	270	15	33	**48**	6	23	**29**	61	85	**146**
18	64	1	7	**8**	2	4	**6**	14	26	**40**
19	308	10	41	**51**	9	23	**32**	49	97	**146**
20	417	26	41	**67**	19	23	**42**	113	124	**237**

22	517	39	68	**107**	3	44	**47**	91	161	**252**
23	443	30	52	**82**	11	21	**32**	105	126	**231**
24	174	16	28	**44**	2	18	**20**	34	47	**81**
25	244	21	51	**72**	5	18	**23**	51	71	**122**
26	144	5	17	**22**	0	9	**9**	23	70	**93**
27	547	69	80	**149**	21	27	**48**	133	123	**256**
28	278	28	23	**51**	13	14	**27**	68	67	**135**
29	320	18	38	**56**	12	20	**32**	84	82	**166**
30	242	28	40	**68**	3	17	**20**	42	63	**105**
31	619	55	76	**131**	14	26	**40**	165	156	**321**
32	526	36	71	**107**	27	43	**70**	109	139	**248**
33	627	53	87	**140**	33	36	**69**	135	148	**283**
34	240	15	28	**43**	6	19	**25**	47	75	**122**
35	532	42	49	**91**	18	19	**37**	138	153	**291**
36	298	24	31	**55**	2	14	**16**	57	97	**154**
37	490	54	49	**103**	24	26	**50**	116	121	**237**
38	182	9	26	**35**	3	24	**27**	29	47	**76**
39	98	3	5	**8**	3	4	**7**	17	51	**68**
40	278	19	37	**56**	10	18	**28**	65	72	**137**
41	332	32	40	**72**	10	16	**26**	71	98	**169**
42	294	28	26	**54**	14	15	**29**	68	86	**154**
43	500	51	79	**130**	11	27	**38**	99	113	**212**
44	365	25	41	**66**	14	13	**27**	104	91	**195**
45	365	37	47	**84**	16	20	**36**	86	80	**166**
46	336	28	30	**58**	16	13	**29**	82	86	**168**
47	647	49	68	**117**	37	50	**87**	137	152	**289**
48	219	14	15	**29**	15	12	**27**	45	74	**119**
49	599	63	80	**143**	28	21	**49**	147	136	**283**
50	456	37	54	**91**	18	35	**53**	94	130	**224**
51	705	75	76	**151**	36	44	**80**	169	133	**302**
52	402	37	73	**110**	12	31	**43**	79	85	**164**
53	365	43	43	**86**	11	25	**36**	64	85	**149**
54	537	63	63	**126**	24	26	**50**	89	140	**229**
55	473	35	83	**118**	11	37	**48**	76	134	**210**
56	253	24	23	**47**	8	20	**28**	59	65	**124**
57	446	26	80	**106**	9	35	**44**	75	141	**216**
58	696	66	96	**162**	29	50	**79**	149	168	**317**
	19,074	**1,517**	**2,378**	**3,895**	**618**	**1,208**	**1,826**	**4,018**	**5,488**	**9,506**

TOTALS

74,259	**6,375**	**9,427**	**15,802**	**3,110**	**4,789**	**7,899**	**15,118**	**20,010**	**35,128**

☐ Yellow in the TOTALS column means precinct hasn't reported

N/A indicates **AV** (Absentee) results are included in **Elec Day** results



U.S. Representative - District 10

One 2-year term

Unofficial results, updated **August 16, 4:19 PM**

Race List | Race Summary | Race Details | **Race Details (Printer Friendly)**

	POLL BOOK TOTALS	Candice S. **Miller** (REP)			Chuck **Stadler** (DEM)			Jerome George **Quinn** (DEM)		
		AV	Elec Day	TOTAL	AV	Elec Day	TOTAL	AV	Elec Day	TOTAL
ARMADA TOWNSHIP										
01	720	171	242	**413**	26	34	**60**	10	12	**22**
02	461	75	206	**281**	14	14	**28**	7	16	**23**
	1,181	**246**	**448**	**694**	**40**	**48**	**88**	**17**	**28**	**45**
BRUCE TOWNSHIP										
01	462	104	166	**270**	14	30	**44**	10	17	**27**
02	824	208	364	**572**	11	38	**49**	6	15	**21**
03	460	128	166	**294**	13	18	**31**	5	7	**12**
04	540	110	238	**348**	8	28	**36**	6	19	**25**
	2,286	**550**	**934**	**1,484**	**46**	**114**	**160**	**27**	**58**	**85**
CHESTERFIELD TOWNSHIP										
01	465	N/A	194	**194**	N/A	101	**101**	N/A	57	**57**
02	396	N/A	186	**186**	N/A	71	**71**	N/A	55	**55**
03	481	N/A	200	**200**	N/A	109	**109**	N/A	56	**56**
04	127	N/A	58	**58**	N/A	26	**26**	N/A	11	**11**
05	465	N/A	189	**189**	N/A	98	**98**	N/A	59	**59**
06	378	N/A	151	**151**	N/A	81	**81**	N/A	50	**50**
07	493	N/A	219	**219**	N/A	109	**109**	N/A	45	**45**
08	414	N/A	168	**168**	N/A	75	**75**	N/A	56	**56**
09	322	N/A	133	**133**	N/A	72	**72**	N/A	38	**38**
10	662	N/A	355	**355**	N/A	100	**100**	N/A	55	**55**
11	250	N/A	105	**105**	N/A	52	**52**	N/A	31	**31**
12	226	N/A	99	**99**	N/A	45	**45**	N/A	30	**30**
13	375	N/A	164	**164**	N/A	84	**84**	N/A	47	**47**
14	221	N/A	98	**98**	N/A	21	**21**	N/A	34	**34**
15	56	N/A	17	**17**	N/A	17	**17**	N/A	14	**14**
16	201	N/A	83	**83**	N/A	37	**37**	N/A	32	**32**
17	128	N/A	52	**52**	N/A	24	**24**	N/A	18	**18**
18	264	N/A	102	**102**	N/A	67	**67**	N/A	47	**47**
19	234	N/A	113	**113**	N/A	50	**50**	N/A	30	**30**
20	331	N/A	144	**144**	N/A	66	**66**	N/A	42	**42**
	6,489	N/A	**2,830**	**2,830**	N/A	**1,305**	**1,305**	N/A	**807**	**807**
HARRISON TOWNSHIP										
01	452	117	122	**239**	23	39	**62**	17	38	**55**
02	470	85	116	**201**	43	51	**94**	14	40	**54**
03	338	67	124	**191**	20	17	**37**	12	21	**33**
04	666	153	233	**386**	27	54	**81**	15	33	**48**
05	668	166	261	**427**	26	39	**65**	16	22	**38**

06	565	104	228	332	30	45	75	19	28	47
07	683	169	206	375	35	48	83	26	35	61
08	324	57	72	129	26	33	59	19	37	56
09	513	178	146	324	26	24	50	17	19	36
10	392	70	150	220	18	40	58	12	20	32
	5,071	1,166	1,658	2,824	274	390	664	167	293	460

LENOX TOWNSHIP

01	469	45	62	107	38	79	117	21	22	43
02	444	30	61	91	51	63	114	22	60	82
03	509	14	92	106	36	143	179	30	68	98
04	167	3	44	47	4	32	36	3	34	37
	1,589	92	259	351	129	317	446	76	184	260

MACOMB TOWNSHIP

01	323	71	99	170	32	21	53	9	12	21
02	448	109	116	225	27	40	67	21	19	40
03	292	47	121	168	16	18	34	12	14	26
04	432	69	132	201	27	42	69	28	34	62
05	443	99	151	250	32	33	65	21	21	42
06	408	118	89	207	39	20	59	36	16	52
07	370	79	93	172	20	31	51	19	26	45
08	316	97	67	164	14	24	38	16	16	32
09	291	85	95	180	16	27	43	3	10	13
10	210	29	49	78	27	18	45	7	19	26
11	418	74	124	198	24	53	77	12	25	37
12	396	111	101	212	24	19	43	33	25	58
13	370	70	135	205	13	31	44	6	28	34
14	424	86	136	222	26	31	57	16	17	33
15	498	183	101	284	53	27	80	22	12	34
16	526	90	186	276	9	39	48	20	31	51
17	343	72	115	187	24	27	51	7	23	30
18	227	52	42	94	27	19	46	20	18	38
19	112	16	25	41	9	14	23	9	12	21
20	332	80	100	180	20	36	56	14	18	32
21	454	123	103	226	55	29	84	31	16	47
22	507	157	116	273	41	21	62	33	17	50
23	592	247	98	345	52	37	89	10	8	18
24	671	212	201	413	38	31	69	37	29	66
25	191	48	75	123	9	11	20	0	7	7
26	222	44	73	117	18	16	34	11	11	22
27	214	52	64	116	15	16	31	3	5	8
28	227	42	71	113	7	21	28	14	18	32
29	266	43	94	137	11	38	49	11	18	29
30	351	69	127	196	26	21	47	21	10	31
31	232	65	61	126	20	11	31	10	8	18
32	288	33	104	137	7	29	36	14	22	36
33	295	72	79	151	32	20	52	22	10	32
34	273	60	85	145	15	13	28	11	15	26
35	224	38	73	111	15	31	46	4	18	22
	12,186	2,942	3,501	6,443	840	915	1,755	563	608	1,171

MEMPHIS

01	103	N/A	67	67	N/A	14	14	N/A	6	6
	103	N/A	67	67	N/A	14	14	N/A	6	6

NEW BALTIMORE										
01	267	34	65	**99**	24	45	**69**	11	28	**39**
02	290	52	98	**150**	19	26	**45**	15	20	**35**
03	481	60	145	**205**	39	70	**109**	21	41	**62**
04	391	77	110	**187**	23	43	**66**	22	32	**54**
05	405	45	133	**178**	21	56	**77**	15	29	**44**
	1,834	**268**	**551**	**819**	**126**	**240**	**366**	**84**	**150**	**234**
RAY TOWNSHIP										
01	446	92	201	**293**	8	17	**25**	3	5	**8**
02	618	120	275	**395**	10	23	**33**	11	17	**28**
	1,064	**212**	**476**	**688**	**18**	**40**	**58**	**14**	**22**	**36**
RICHMOND TOWNSHIP										
01	287	n/a	184	**184**	n/a	32	**32**	n/a	23	**23**
02	293	n/a	156	**156**	n/a	43	**43**	n/a	28	**28**
	580	n/a	**340**	**340**	n/a	**75**	**75**	n/a	**51**	**51**
RICHMOND CITY										
01	575	109	128	**237**	60	59	**119**	33	41	**74**
02	372	74	99	**173**	25	51	**76**	15	23	**38**
	947	**183**	**227**	**410**	**85**	**110**	**195**	**48**	**64**	**112**
SHELBY TOWNSHIP										
01	770	158	320	**478**	15	33	**48**	7	14	**21**
02	626	144	255	**399**	17	43	**60**	8	18	**26**
03	275	52	113	**165**	5	21	**26**	10	12	**22**
04	489	106	175	**281**	18	27	**45**	6	12	**18**
05	707	179	255	**434**	21	29	**50**	26	33	**59**
06	229	14	98	**112**	5	21	**26**	3	15	**18**
07	766	196	286	**482**	15	38	**53**	14	17	**31**
08	371	90	147	**237**	9	21	**30**	5	16	**21**
09	215	24	81	**105**	10	13	**23**	6	24	**30**
10	390	73	140	**213**	15	30	**45**	10	19	**29**
11	389	69	133	**202**	14	28	**42**	9	19	**28**
12	546	150	209	**359**	12	27	**39**	4	9	**13**
13	372	89	136	**225**	2	19	**21**	12	10	**22**
14	534	91	235	**326**	15	29	**44**	4	18	**22**
15	355	71	147	**218**	12	17	**29**	3	14	**17**
16	792	228	316	**544**	17	29	**46**	9	11	**20**
17	648	131	276	**407**	8	30	**38**	9	43	**52**
18	374	95	124	**219**	19	32	**51**	12	17	**29**
19	420	112	172	**284**	8	20	**28**	7	9	**16**
20	297	46	91	**137**	17	25	**42**	8	17	**25**
21	137	20	39	**59**	5	22	**27**	8	12	**20**
22	860	250	335	**585**	21	34	**55**	8	19	**27**
23	781	210	328	**538**	6	27	**33**	9	20	**29**
24	943	286	355	**641**	22	29	**51**	10	14	**24**
25	595	182	190	**372**	13	21	**34**	15	20	**35**
26	502	161	89	**250**	46	33	**79**	25	21	**46**
27	477	103	148	**251**	24	29	**53**	18	36	**54**
28	801	259	151	**410**	65	49	**114**	26	21	**47**
29	281	26	129	**155**	3	22	**25**	11	18	**29**
	14,942	**3,615**	**5,473**	**9,088**	**459**	**798**	**1,257**	**302**	**528**	**830**
STERLING HEIGHTS										
29	368	63	94	**157**	30	55	**85**	16	26	**42**

30	207	29	58	**87**	21	21	**42**	13	9	**22**
34	437	56	147	**203**	25	47	**72**	19	30	**49**
35	185	14	65	**79**	15	27	**42**	7	18	**25**
36	516	110	117	**227**	54	51	**105**	41	26	**67**
37	373	57	89	**146**	32	54	**86**	17	24	**41**
38	495	111	90	**201**	52	56	**108**	27	50	**77**
39	328	42	99	**141**	36	47	**83**	10	23	**33**
40	168	15	49	**64**	21	25	**46**	11	10	**21**
41	277	38	91	**129**	28	34	**62**	9	17	**26**
42	418	90	122	**212**	33	31	**64**	17	26	**43**
43	782	198	165	**363**	65	53	**118**	41	42	**83**
44	391	106	80	**186**	30	21	**51**	21	24	**45**
45	437	108	105	**213**	31	46	**77**	10	29	**39**
	5,382	**1,037**	**1,371**	**2,408**	**473**	**568**	**1,041**	**259**	**354**	**613**

UTICA

01	126	N/A	48	**48**	N/A	31	**31**	N/A	14	**14**
02	294	N/A	146	**146**	N/A	62	**62**	N/A	27	**27**
03	254	N/A	107	**107**	N/A	55	**55**	N/A	42	**42**
	674	N/A	**301**	**301**	N/A	**148**	**148**	N/A	**83**	**83**

WASHINGTON TOWNSHIP

01	347	50	131	**181**	9	16	**25**	13	22	**35**
02	698	207	182	**389**	52	40	**92**	20	32	**52**
03	626	174	232	**406**	7	29	**36**	10	27	**37**
04	364	69	111	**180**	20	49	**69**	12	28	**40**
05	631	192	213	**405**	18	28	**46**	15	12	**27**
06	700	222	235	**457**	35	27	**62**	14	19	**33**
07	581	146	214	**360**	11	26	**37**	17	24	**41**
08	504	133	163	**296**	35	29	**64**	26	18	**44**
09	543	100	208	**308**	21	27	**48**	16	27	**43**
	4,994	**1,293**	**1,689**	**2,982**	**208**	**271**	**479**	**143**	**209**	**352**

TOTALS

	59,322	**11,604**	**20,125**	**31,729**	**2,698**	**5,353**	**8,051**	**1,700**	**3,445**	**5,145**

☐ Yellow in the TOTALS column means precinct hasn't reported

N/A indicates **AV** (Absentee) results are included in **Elec Day** results

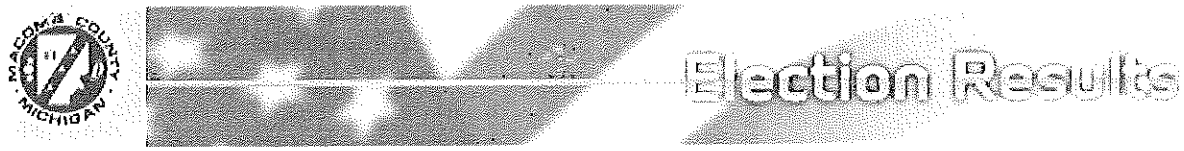

State Representative - District 18

One 2-year term

Unofficial results, updated **August 16, 4:19 PM**

Race List | Race Summary | Race Details | **Race Details (Printer Friendly)**

	POLL BOOK TOTALS	Candice B. **Rusie** (REP)			John M. **Maynard** (DEM)			Patrick **Biange** (DEM)			Phillip A. **DiMaria** (DEM)			Sarah **Roberts** (DEM)		
		AV	Elec Day	TOTAL	AV	Elec Day	TOTAL	AV	Elec Day	TOTAL	AV	Elec Day	TOTAL	AV	Elec Day	TOTAL
EASTPOINTE																
01	272	9	47	**56**	2	13	**15**	1	3	**4**	20	41	**61**	15	76	**91**
02	446	28	71	**99**	2	9	**11**	1	5	**6**	46	49	**95**	44	128	**172**
03	374	14	62	**76**	3	15	**18**	1	2	**3**	22	35	**57**	43	121	**164**
04	351	27	48	**75**	2	7	**9**	1	2	**3**	25	41	**66**	40	98	**138**
05	329	13	62	**75**	1	12	**13**	1	4	**5**	29	64	**93**	33	69	**102**
06	341	17	56	**73**	1	12	**13**	1	2	**3**	19	42	**61**	38	102	**140**
07	391	10	27	**37**	4	30	**34**	1	3	**4**	14	45	**59**	46	151	**197**
08	338	16	22	**38**	1	16	**17**	1	7	**8**	25	36	**61**	44	126	**170**
09	361	10	55	**65**	2	10	**12**	2	6	**8**	28	37	**65**	49	100	**149**
10	296	19	44	**63**	4	3	**7**	2	5	**7**	41	37	**78**	39	63	**102**
11	518	36	69	**105**	9	19	**28**	3	8	**11**	32	48	**80**	61	137	**198**
12	531	42	59	**101**	8	20	**28**	1	7	**8**	32	50	**82**	69	166	**235**
	4,548	**241**	**622**	**863**	**39**	**166**	**205**	**16**	**54**	**70**	**333**	**525**	**858**	**521**	**1,337**	**1,858**
ST. CLAIR SHORES																
01	898	190	165	**355**	18	11	**29**	4	8	**12**	19	11	**30**	134	139	**273**
02	468	69	84	**153**	7	6	**13**	5	5	**10**	7	15	**22**	66	123	**189**
03	497	75	86	**161**	9	11	**20**	4	7	**11**	6	14	**20**	71	105	**176**
04	340	54	77	**131**	14	15	**29**	2	2	**4**	2	9	**11**	58	48	**106**
05	520	50	111	**161**	1	12	**13**	0	8	**8**	9	21	**30**	66	150	**216**
06	523	59	92	**151**	2	11	**13**	3	6	**9**	21	10	**31**	88	138	**226**
07	329	26	69	**95**	8	19	**27**	7	9	**16**	2	3	**5**	45	89	**134**
08	494	67	82	**149**	9	12	**21**	3	9	**12**	6	9	**15**	81	113	**194**
09	358	41	63	**104**	13	6	**19**	4	12	**16**	9	7	**16**	61	65	**126**
10	587	75	109	**184**	6	12	**18**	4	5	**9**	23	6	**29**	111	128	**239**
11	291	34	41	**75**	3	5	**8**	3	3	**6**	9	5	**14**	44	76	**120**
12	679	97	135	**232**	7	13	**20**	5	11	**16**	17	17	**34**	101	153	**254**
13	904	152	209	**361**	11	9	**20**	4	2	**6**	17	16	**33**	145	167	**312**
14	224	26	49	**75**	3	9	**12**	0	0	**0**	3	6	**9**	35	54	**89**
15	538	82	80	**162**	6	14	**20**	1	3	**4**	15	6	**21**	99	133	**232**
16	606	70	119	**189**	13	14	**27**	0	7	**7**	14	9	**23**	117	133	**250**
17	672	106	166	**272**	14	9	**23**	7	6	**13**	12	10	**22**	115	126	**241**
18	499	65	116	**181**	8	7	**15**	4	6	**10**	14	11	**25**	95	97	**192**
19	434	59	74	**133**	11	5	**16**	1	1	**2**	12	9	**21**	80	93	**173**
20	300	43	50	**93**	8	3	**11**	0	5	**5**	5	6	**11**	55	50	**105**
21	382	50	62	**112**	6	5	**11**	2	2	**4**	3	5	**8**	81	89	**170**

22	345	38	73	111	4	8	12	2	3	5	4	12	16	54	80	134
23	470	55	88	143	13	9	22	1	2	3	7	5	12	90	109	199
24	726	121	89	210	14	12	26	4	5	9	13	11	24	178	142	320
	12,084	1,704	2,289	3,993	208	237	445	70	127	197	249	233	482	2,070	2,600	4,670
VILLAGE OF GROSSE POINTE SHORES																
03	21	n/a	11	11	n/a	0	0	n/a	0	0	n/a	0	0	n/a	2	2
	21	n/a	11	11	n/a	0	0	n/a	0	0	n/a	0	0	n/a	2	2
TOTALS																
	16,653	1,945	2,922	4,867	247	403	650	86	181	267	582	758	1,340	2,591	3,939	6,530

☐ Yellow in the TOTALS column means precinct hasn't reported

n/a indicates **AV** (Absentee) results are included in **Elec Day** results



State Representative - District 22

One 2-year term

Unofficial results, updated **August 16, 4:19 PM**

Race List | Race Summary | Race Details | **Race Details (Printer Friendly)**

	POLL BOOK TOTALS	Art **Blundell** (REP)			Harold L. **Haugh** (DEM)		
		AV	Elec Day	TOTAL	AV	Elec Day	TOTAL
ROSEVILLE							
01	144	8	26	**34**	33	51	**84**
02	206	21	35	**56**	52	49	**101**
03	296	25	43	**68**	91	89	**180**
04	238	28	50	**78**	59	66	**125**
05	342	36	61	**97**	82	104	**186**
06	247	7	53	**60**	62	77	**139**
07	161	11	37	**48**	29	57	**86**
08	280	9	53	**62**	77	94	**171**
09	293	31	47	**78**	74	76	**150**
10	148	16	24	**40**	36	46	**82**
11	173	23	24	**47**	56	41	**97**
12	197	21	32	**53**	50	53	**103**
13	172	12	16	**28**	41	61	**102**
14	292	31	43	**74**	80	74	**154**
15	432	47	53	**100**	120	111	**231**
16	465	27	78	**105**	122	143	**265**
17	191	9	32	**41**	54	62	**116**
18	322	39	54	**93**	70	94	**164**
19	205	9	43	**52**	32	64	**96**
20	242	29	42	**71**	59	53	**112**
21	262	25	51	**76**	56	71	**127**
	5,308	**464**	**897**	**1,361**	**1,335**	**1,536**	**2,871**
WARREN							
10	147	9	22	**31**	21	63	**84**
13	104	3	21	**24**	14	34	**48**
14	393	32	67	**99**	68	127	**195**
15	174	12	28	**40**	21	81	**102**
16	130	7	21	**28**	26	44	**70**
17	270	21	44	**65**	60	88	**148**
23	443	42	64	**106**	98	119	**217**
24	174	15	38	**53**	32	38	**70**
25	244	21	55	**76**	46	62	**108**
26	144	5	19	**24**	22	63	**85**
27	547	78	96	**174**	125	107	**232**
30	242	28	47	**75**	35	50	**85**
31	619	66	96	**162**	137	131	**268**

33	627	91	103	**194**	128	129	**257**
50	456	58	71	**129**	88	112	**200**
58	696	90	133	**223**	133	154	**287**
	5,410	**578**	**925**	**1,503**	**1,054**	**1,402**	**2,456**
TOTALS							
	10,718	**1,042**	**1,822**	**2,864**	**2,389**	**2,938**	**5,327**

☐ Yellow in the TOTALS column means precinct hasn't reported

N/A indicates **AV** (Absentee) results are included in **Elec Day** results



State Representative - District 24

One 2-year term

Unofficial results, updated **August 16, 4:19 PM**

Race List | Race Summary | Race Details | **Race Details (Printer Friendly)**

	POLL BOOK TOTALS	Anthony G. **Forlini** (REP)			Carey **Torrice** (DEM)			Philip **Kurczewski** (DEM)		
		AV	Elec Day	TOTAL	AV	Elec Day	TOTAL	AV	Elec Day	TOTAL
CLINTON TOWNSHIP										
01	396	84	58	**142**	35	22	**57**	53	55	**108**
04	76	**14**	7	**21**	6	6	**12**	20	9	**29**
10	459	89	87	**176**	27	27	**54**	55	47	**102**
27	396	90	80	**170**	29	25	**54**	48	48	**96**
28	189	25	20	**45**	31	26	**57**	23	30	**53**
29	522	91	138	**229**	30	43	**73**	63	54	**117**
34	110	7	25	**32**	5	22	**27**	9	21	**30**
36	322	70	51	**121**	28	35	**63**	35	32	**67**
37	572	110	72	**182**	51	49	**100**	104	67	**171**
38	337	40	86	**126**	6	28	**34**	41	49	**90**
39	335	54	47	**101**	37	19	**56**	62	42	**104**
40	507	59	129	**188**	43	49	**92**	42	54	**96**
41	376	46	59	**105**	46	21	**67**	55	65	**120**
42	344	55	51	**106**	43	45	**88**	46	28	**74**
44	596	128	88	**216**	14	29	**43**	28	78	**106**
45	373	65	84	**149**	29	21	**50**	51	57	**108**
46	567	159	64	**223**	52	29	**81**	99	41	**140**
	6,477	**1,186**	**1,146**	**2,332**	**512**	**496**	**1,008**	**834**	**777**	**1,611**
HARRISON TOWNSHIP										
01	452	112	119	**231**	11	50	**61**	33	35	**68**
02	470	85	109	**194**	24	50	**74**	37	46	**83**
03	338	62	112	**174**	16	18	**34**	23	24	**47**
04	666	146	232	**378**	15	37	**52**	35	62	**97**
05	668	147	242	**389**	21	37	**58**	30	31	**61**
06	565	96	216	**312**	18	36	**54**	39	42	**81**
07	683	144	192	**336**	30	48	**78**	42	49	**91**
08	324	55	64	**119**	29	35	**64**	23	39	**62**
09	513	164	135	**299**	17	21	**38**	34	28	**62**
10	392	65	132	**197**	10	26	**36**	25	42	**67**
	5,071	**1,076**	**1,553**	**2,629**	**191**	**358**	**549**	**321**	**398**	**719**
MACOMB TOWNSHIP										
03	292	45	115	**160**	6	16	**22**	24	16	**40**
04	432	59	116	**175**	21	26	**47**	40	68	**108**
06	408	104	74	**178**	35	15	**50**	52	30	**82**
07	370	68	76	**144**	10	22	**32**	36	40	**76**
12	396	97	98	**195**	13	16	**29**	46	36	**82**

14	424	72	117	**189**	22	20	**42**	27	33	**60**
19	112	16	22	**38**	5	14	**19**	16	14	**30**
20	332	71	88	**159**	17	21	**38**	21	36	**57**
30	351	59	116	**175**	21	15	**36**	36	18	**54**
33	295	61	70	**131**	22	14	**36**	41	20	**61**
	3,412	**652**	**892**	**1,544**	**172**	**179**	**351**	**339**	**311**	**650**

TOTALS

14,960	**2,914**	**3,591**	**6,505**	**875**	**1,033**	**1,908**	**1,494**	**1,486**	**2,980**

☐ Yellow in the TOTALS column means precinct hasn't reported

H/R indicates **AV** (Absentee) results are included in **Elec Day** results



State Representative - District 25

One 2-year term

Unofficial results, updated **August 16, 4:19 PM**

Race List | Race Summary | Race Details | **Race Details (Printer Friendly)**

	POLL BOOK TOTALS	Ray **Gralewski** (REP)			Sean **Clark** (REP)			Henry **Yanez** (DEM)		
		AV	Elec Day	TOTAL	AV	Elec Day	TOTAL	AV	Elec Day	TOTAL
STERLING HEIGHTS										
03	500	21	34	**55**	66	64	**130**	118	101	**219**
04	571	17	35	**52**	67	88	**155**	94	152	**246**
05	584	24	37	**61**	91	80	**171**	108	130	**238**
06	296	19	19	**38**	38	78	**116**	37	67	**104**
09	239	17	13	**30**	41	30	**71**	40	54	**94**
10	515	38	24	**62**	68	84	**152**	110	106	**216**
11	327	16	29	**45**	37	50	**87**	59	70	**129**
12	592	40	34	**74**	90	76	**166**	142	116	**258**
18	510	23	37	**60**	73	77	**150**	71	127	**198**
19	479	18	27	**45**	61	79	**140**	86	114	**200**
20	465	16	45	**61**	41	75	**116**	85	91	**176**
21	261	13	24	**37**	29	47	**76**	30	69	**99**
25	586	26	40	**66**	66	88	**154**	102	122	**224**
26	544	29	54	**83**	50	108	**158**	59	126	**185**
27	428	9	47	**56**	46	85	**131**	57	94	**151**
28	382	22	25	**47**	37	54	**91**	44	95	**139**
29	368	18	44	**62**	48	40	**88**	47	88	**135**
30	207	6	13	**19**	25	38	**63**	34	37	**71**
31	218	10	14	**24**	21	32	**53**	35	72	**107**
36	516	27	37	**64**	74	66	**140**	100	88	**188**
37	373	15	30	**45**	45	55	**100**	58	81	**139**
38	495	30	34	**64**	73	57	**130**	94	106	**200**
39	328	7	27	**34**	28	65	**93**	47	76	**123**
40	168	6	13	**19**	9	28	**37**	34	41	**75**
42	418	27	42	**69**	63	67	**130**	53	60	**113**
	10,370	**494**	**778**	**1,272**	**1,287**	**1,611**	**2,898**	**1,744**	**2,283**	**4,027**
WARREN										
41	332	15	14	**29**	36	47	**83**	60	88	**148**
42	294	22	14	**36**	22	33	**55**	52	66	**118**
43	500	14	35	**49**	54	72	**126**	86	104	**190**
44	365	20	23	**43**	29	34	**63**	87	84	**171**
49	599	21	28	**49**	79	78	**157**	130	114	**244**
51	705	35	22	**57**	93	97	**190**	137	116	**253**
52	402	15	21	**36**	41	82	**123**	71	69	**140**
53	365	19	15	**34**	49	63	**112**	58	81	**139**
	3,562	**161**	**172**	**333**	**403**	**506**	**909**	**681**	**722**	**1,403**
TOTALS										
	13,932	**655**	**950**	**1,605**	**1,690**	**2,117**	**3,807**	**2,425**	**3,005**	**5,430**

□ Yellow in the TOTALS column means precinct hasn't reported

AV indicates **AV** (Absentee) results are included in **Elec Day** results



State Representative - District 28

One 2-year term

Unofficial results, updated **August 16, 4:19 PM**

Race List | Race Summary | Race Details | **Race Details (Printer Friendly)**

	POLL BOOK TOTALS	Steven **Klusek** (REP)			Jon M. **Switalski** (DEM)			Lesia **Liss** (DEM)		
		AV	Elec Day	TOTAL	AV	Elec Day	TOTAL	AV	Elec Day	TOTAL
CENTER LINE CITY										
01	346	16	48	**64**	53	105	**158**	33	40	**73**
02	201	22	24	**46**	38	35	**73**	21	27	**48**
03	285	17	33	**50**	51	56	**107**	17	74	**91**
04	206	13	44	**57**	15	50	**65**	21	39	**60**
05	203	11	30	**41**	33	35	**68**	24	45	**69**
	1,241	**79**	**179**	**258**	**190**	**281**	**471**	**116**	**225**	**341**
WARREN										
01	203	12	35	**47**	17	42	**59**	18	49	**67**
02	161	16	36	**52**	23	28	**51**	14	26	**40**
03	350	17	47	**64**	49	93	**142**	21	69	**90**
04	316	15	68	**83**	34	66	**100**	24	61	**85**
05	249	18	42	**60**	37	59	**96**	16	43	**59**
06	386	29	61	**90**	61	86	**147**	24	69	**93**
07	152	8	31	**39**	17	43	**60**	9	30	**39**
08	151	4	19	**23**	15	29	**44**	14	41	**55**
09	193	13	31	**44**	26	46	**72**	8	43	**51**
11	2	0	0	**0**	0	2	**2**	0	0	**0**
12	115	8	23	**31**	7	29	**36**	9	29	**38**
18	64	3	9	**12**	8	15	**23**	6	11	**17**
19	308	22	62	**84**	34	55	**89**	23	60	**83**
20	417	41	59	**100**	70	83	**153**	47	55	**102**
22	517	41	107	**148**	75	115	**190**	27	64	**91**
28	278	37	35	**72**	47	47	**94**	28	31	**59**
29	320	32	43	**75**	66	61	**127**	21	31	**52**
32	526	57	110	**167**	98	120	**218**	23	33	**56**
34	240	20	42	**62**	38	52	**90**	14	29	**43**
35	532	60	58	**118**	87	85	**172**	62	101	**163**
36	298	22	43	**65**	49	68	**117**	19	36	**55**
37	490	71	64	**135**	77	85	**162**	46	54	**100**
38	182	13	48	**61**	23	28	**51**	8	29	**37**
39	98	4	5	**9**	15	19	**34**	3	40	**43**
40	278	27	54	**81**	52	60	**112**	23	24	**47**
45	365	49	65	**114**	77	73	**150**	17	18	**35**
46	336	43	51	**94**	74	74	**148**	19	30	**49**
47	647	78	104	**182**	139	128	**267**	23	49	**72**
48	219	30	27	**57**	46	56	**102**	7	20	**27**

54	537	83	85	**168**	86	126	**212**	18	35	**53**
55	473	47	105	**152**	76	111	**187**	15	38	**53**
56	253	32	39	71	63	56	**119**	9	18	**27**
57	446	35	101	**136**	67	118	**185**	12	32	**44**
	10,102	**987**	**1,709**	**2,696**	**1,653**	**2,158**	**3,811**	**627**	**1,298**	**1,925**
TOTALS										
	11,343	**1,066**	**1,888**	**2,954**	**1,843**	**2,439**	**4,282**	**743**	**1,523**	**2,266**

☐ Yellow in the TOTALS column means precinct hasn't reported

N/A indicates **AV** (Absentee) results are included in **Elec Day** results



State Representative - District 30

One 2-year term

Unofficial results, updated **August 16, 4:19 PM**

Race List | Race Summary | Race Details | **Race Details (Printer Friendly)**

	POLL BOOK TOTALS	Jeff **Farrington** (REP)			M. **Shallal** (REP)			Joseph **Bogdan** (DEM)			Nick **Najjar** (DEM)		
		AV	Elec Day	TOTAL	AV	Elec Day	TOTAL	AV	Elec Day	TOTAL	AV	Elec Day	TOTAL
SHELBY TOWNSHIP													
02	626	122	212	**334**	13	33	**46**	23	41	**64**	1	19	**20**
04	489	86	145	**231**	8	18	**26**	17	19	**36**	7	19	**26**
05	707	146	190	**336**	18	49	**67**	36	35	**71**	13	33	**46**
10	390	69	106	**175**	4	28	**32**	16	26	**42**	11	22	**33**
25	595	151	139	**290**	25	38	**63**	20	32	**52**	12	15	**27**
27	477	77	99	**176**	16	29	**45**	31	43	**74**	9	27	**36**
28	801	216	127	**343**	34	20	**54**	74	50	**124**	19	22	**41**
29	281	20	86	**106**	2	18	**20**	12	28	**40**	2	15	**17**
	4,366	**887**	**1,104**	**1,991**	**120**	**233**	**353**	**229**	**274**	**503**	**74**	**172**	**246**
STERLING HEIGHTS													
01	324	48	60	**108**	3	5	**8**	42	67	**109**	13	33	**46**
02	449	52	100	**152**	17	15	**32**	56	69	**125**	17	49	**66**
07	457	81	99	**180**	6	6	**12**	57	62	**119**	21	41	**62**
08	361	66	86	**152**	10	16	**26**	37	31	**68**	15	32	**47**
13	301	56	52	**108**	9	8	**17**	40	36	**76**	14	34	**48**
14	242	26	42	**68**	3	7	**10**	26	38	**64**	19	40	**59**
15	335	49	69	**118**	13	4	**17**	51	36	**87**	15	43	**58**
16	305	51	72	**123**	0	5	**5**	27	43	**70**	29	44	**73**
17	342	65	82	**147**	6	6	**12**	42	34	**76**	26	31	**57**
22	321	57	84	**141**	6	14	**20**	34	32	**66**	11	46	**57**
23	364	64	98	**162**	5	13	**18**	38	51	**89**	14	45	**59**
24	261	38	79	**117**	1	20	**21**	20	34	**54**	10	28	**38**
32	101	8	23	**31**	0	3	**3**	17	14	**31**	7	9	**16**
33	373	76	92	**168**	8	13	**21**	31	34	**65**	30	45	**75**
34	437	56	137	**193**	4	22	**26**	34	45	**79**	12	44	**56**
35	185	12	66	**78**	3	7	**10**	17	21	**38**	6	26	**32**
41	277	32	86	**118**	4	6	**10**	24	47	**71**	12	12	**24**
43	782	173	161	**334**	24	21	**45**	74	49	**123**	60	63	**123**
44	391	98	65	**163**	15	22	**37**	46	28	**74**	15	42	**57**
45	437	99	89	**188**	8	29	**37**	29	32	**61**	21	66	**87**
	7,045	**1,207**	**1,642**	**2,849**	**145**	**242**	**387**	**742**	**803**	**1,545**	**367**	**773**	**1,140**
UTICA													
01	126	N/A	41	**41**	N/A	7	**7**	N/A	25	**25**	N/A	21	**21**
02	294	N/A	136	**136**	N/A	15	**15**	N/A	59	**59**	N/A	35	**35**
03	254	N/A	92	**92**	N/A	13	**13**	N/A	70	**70**	N/A	33	**33**
	674	**N/A**	**269**	**269**	**N/A**	**35**	**35**	**N/A**	**154**	**154**	**N/A**	**89**	**89**
TOTALS													
	12,085	**2,094**	**3,015**	**5,109**	**265**	**510**	**775**	**971**	**1,231**	**2,202**	**441**	**1,034**	**1,475**

☐ Yellow in the TOTALS column means precinct hasn't reported

n/a indicates **AV** (Absentee) results are included in **Elec Day** results



State Representative - District 31

One 2-year term

Unofficial results, updated **August 16, 4:19 PM**

Race List | Race Summary | Race Details | **Race Details (Printer Friendly)**

	POLL BOOK TOTALS	Lynn **Evans** (REP)			Phil **Rode** (REP)			Marilyn **Lane** (DEM)		
		AV	Elec Day	TOTAL	AV	Elec Day	TOTAL	AV	Elec Day	TOTAL
CLINTON TOWNSHIP										
02	153	19	19	**38**	6	11	**17**	28	34	**62**
03	232	15	18	**33**	5	10	**15**	59	76	**135**
05	193	0	6	**6**	2	7	**9**	35	107	**142**
06	352	31	27	**58**	23	25	**48**	79	75	**154**
07	241	15	22	**37**	19	17	**36**	58	61	**119**
08	265	22	36	**58**	10	23	**33**	52	51	**103**
09	187	13	17	**30**	17	18	**35**	39	49	**88**
11	278	19	25	**44**	5	35	**40**	45	86	**131**
12	169	16	22	**38**	3	22	**25**	36	36	**72**
13	349	14	43	**57**	13	20	**33**	58	119	**177**
14	166	10	15	**25**	8	17	**25**	35	45	**80**
15	306	21	24	**45**	16	38	**54**	51	80	**131**
16	374	51	54	**105**	29	19	**48**	88	56	**144**
17	253	18	20	**38**	9	36	**45**	48	62	**110**
18	357	40	34	**74**	26	42	**68**	78	59	**137**
19	466	75	51	**126**	27	27	**54**	91	53	**144**
20	36	3	6	**9**	0	2	**2**	5	17	**22**
21	222	19	11	**30**	14	13	**27**	65	48	**113**
22	325	32	21	**53**	12	19	**31**	89	95	**184**
23	505	62	57	**119**	32	40	**72**	97	74	**171**
24	313	33	48	**81**	21	19	**40**	66	49	**115**
25	273	22	28	**50**	10	23	**33**	54	63	**117**
26	421	48	62	**110**	17	36	**53**	68	71	**139**
30	300	30	29	**59**	21	16	**37**	50	78	**128**
31	280	22	31	**53**	10	15	**25**	36	90	**126**
32	315	50	33	**83**	25	18	**43**	64	45	**109**
33	414	42	46	**88**	20	35	**55**	97	75	**172**
35	720	84	63	**147**	62	36	**98**	181	103	**284**
43	219	20	27	**47**	16	19	**35**	44	43	**87**
	8,684	**846**	**895**	**1,741**	**478**	**658**	**1,136**	**1,796**	**1,900**	**3,696**
FRASER										
01	251	9	32	**41**	7	17	**24**	63	70	**133**
02	425	40	87	**127**	17	38	**55**	64	107	**171**
03	557	58	77	**135**	26	42	**68**	147	116	**263**
04	349	35	36	**71**	17	16	**33**	60	97	**157**
05	130	9	10	**19**	3	10	**13**	32	31	**63**

06	452	39	61	100	23	36	59	58	117	175
07	248	27	29	56	15	15	30	44	73	117
	2,412	217	332	549	108	174	282	468	611	1,079
MOUNT CLEMENS										
01	246	5	12	17	2	7	9	70	116	186
02	472	23	60	83	6	31	37	63	173	236
03	453	22	55	77	11	32	43	78	141	219
04	237	15	18	33	5	24	29	30	81	111
05	212	9	5	14	10	3	13	99	60	159
06	267	16	31	47	6	10	16	40	111	151
09	490	32	32	64	18	35	53	113	131	244
	2,377	122	213	335	58	142	200	493	813	1,306
TOTALS										
	13,473	1,185	1,440	2,625	644	974	1,618	2,757	3,324	6,081

☐ Yellow in the TOTALS column means precinct hasn't reported

n/a indicates **AV** (Absentee) results are included in **Elec Day** results



State Representative - District 32

One 2-year term

Unofficial results, updated **August 16, 4:19 PM**

Race List | Race Summary | Race Details | **Race Details (Printer Friendly)**

	POLL BOOK TOTALS	Andrea M. LaFontaine (REP)			Michael Shmina (REP)			Sheri Smith (DEM)		
		AV	Elec Day	TOTAL	AV	Elec Day	TOTAL	AV	Elec Day	TOTAL
CHESTERFIELD TOWNSHIP										
01	465	N/A	142	**142**	N/A	46	**46**	N/A	159	**159**
02	396	N/A	125	**125**	N/A	77	**77**	N/A	133	**133**
03	481	N/A	142	**142**	N/A	64	**64**	N/A	182	**182**
04	127	N/A	44	**44**	N/A	17	**17**	N/A	39	**39**
05	465	N/A	140	**140**	N/A	62	**62**	N/A	161	**161**
06	378	N/A	116	**116**	N/A	46	**46**	N/A	145	**145**
07	493	N/A	154	**154**	N/A	74	**74**	N/A	165	**165**
08	414	N/A	125	**125**	N/A	37	**37**	N/A	133	**133**
09	322	N/A	107	**107**	N/A	32	**32**	N/A	113	**113**
10	662	N/A	241	**241**	N/A	128	**128**	N/A	178	**178**
11	250	N/A	84	**84**	N/A	26	**26**	N/A	88	**88**
12	226	N/A	80	**80**	N/A	19	**19**	N/A	74	**74**
13	375	N/A	125	**125**	N/A	49	**49**	N/A	139	**139**
14	221	N/A	73	**73**	N/A	31	**31**	N/A	61	**61**
15	56	N/A	13	**13**	N/A	3	**3**	N/A	32	**32**
16	201	N/A	59	**59**	N/A	24	**24**	N/A	78	**78**
17	128	N/A	46	**46**	N/A	7	**7**	N/A	46	**46**
18	264	N/A	76	**76**	N/A	32	**32**	N/A	120	**120**
19	234	N/A	80	**80**	N/A	38	**38**	N/A	77	**77**
20	331	N/A	108	**108**	N/A	46	**46**	N/A	115	**115**
	6,489	N/A	**2,080**	**2,080**	N/A	**858**	**858**	N/A	**2,238**	**2,238**
NEW BALTIMORE										
01	267	27	53	**80**	8	20	**28**	36	72	**108**
02	290	38	68	**106**	14	33	**47**	33	52	**85**
03	481	46	101	**147**	15	57	**72**	61	115	**176**
04	391	49	66	**115**	27	46	**73**	52	83	**135**
05	405	30	108	**138**	24	36	**60**	37	90	**127**
	1,834	**190**	**396**	**586**	**88**	**192**	**280**	**219**	**412**	**631**
TOTALS										
	8,323	**190**	**2,476**	**2,666**	**88**	**1,050**	**1,138**	**219**	**2,650**	**2,869**

☐ Yellow in the TOTALS column means precinct hasn't reported

N/A indicates **AV** (Absentee) results are included in **Elec Day** results

Election Results

State Representative - District 33

One 2-year term

Unofficial results, updated **August 16, 4:19 PM**

Race List | Race Summary | Race Details | **Race Details (Printer Friendly)**

	POLL BOOK TOTALS	Ken Goike (REP)			Martha O'Kray (DEM)		
		AV	Elec Day	TOTAL	AV	Elec Day	TOTAL
ARMADA TOWNSHIP							
01	720	163	241	**404**	39	50	**89**
02	461	72	196	**268**	24	33	**57**
	1,181	**235**	**437**	**672**	**63**	**83**	**146**
LENOX TOWNSHIP							
01	469	41	58	**99**	55	96	**151**
02	444	27	53	**80**	73	116	**189**
03	509	13	86	**99**	62	209	**271**
04	167	3	39	**42**	10	73	**83**
	1,589	**84**	**236**	**320**	**200**	**494**	**694**
MACOMB TOWNSHIP							
01	323	67	92	**159**	43	35	**78**
02	448	101	108	**209**	46	65	**111**
05	443	93	135	**228**	56	60	**116**
08	316	94	63	**157**	32	41	**73**
09	291	84	89	**173**	19	34	**53**
10	210	29	48	**77**	36	45	**81**
11	418	67	110	**177**	37	84	**121**
13	370	67	128	**195**	17	59	**76**
15	498	173	98	**271**	79	39	**118**
16	526	86	170	**256**	35	69	**104**
17	343	74	108	**182**	28	52	**80**
18	227	47	41	**88**	47	40	**87**
21	454	116	94	**210**	95	44	**139**
22	507	149	108	**257**	76	36	**112**
23	592	243	96	**339**	63	45	**108**
24	671	205	193	**398**	77	58	**135**
25	191	43	69	**112**	10	23	**33**
26	222	45	65	**110**	27	27	**54**
27	214	49	64	**113**	17	24	**41**
28	227	44	62	**106**	23	44	**67**
29	266	39	86	**125**	23	60	**83**
31	232	65	58	**123**	32	21	**53**
32	288	29	101	**130**	24	51	**75**
34	273	59	84	**143**	29	31	**60**
35	224	36	70	**106**	19	47	**66**
	8,774	**2,104**	**2,340**	**4,444**	**990**	**1,134**	**2,124**
MEMPHIS							

01	103	N/A	59	59	N/A	20	20
	103	N/A	59	59	N/A	20	20
RAY TOWNSHIP							
01	446	96	211	307	13	23	36
02	618	125	285	410	20	38	58
	1,064	221	496	717	33	61	94
RICHMOND TOWNSHIP							
01	287	N/A	181	181	N/A	52	52
02	293	N/A	155	155	N/A	64	64
	580	N/A	336	336	N/A	116	116
RICHMOND CITY							
01	575	100	121	221	99	102	201
02	372	70	88	158	41	78	119
	947	170	209	379	140	180	320
TOTALS							
	14,238	2,814	4,113	6,927	1,426	2,088	3,514

☐ Yellow in the TOTALS column means precinct hasn't reported

N/A indicates **AV** (Absentee) results are included in **Elec Day** results



State Representative - District 36

One 2-year term

Unofficial results, updated **August 16, 4:19 PM**

Race List | Race Summary | Race Details | **Race Details (Printer Friendly)**

	POLL BOOK TOTALS	Pete **Lund** (REP)			Tadd **Siglow** (REP)			Brian **Senia** (DEM)			Robert **Murphy** (DEM)		
		AV	Elec Day	TOTAL	AV	Elec Day	TOTAL	AV	Elec Day	TOTAL	AV	Elec Day	TOTAL
BRUCE TOWNSHIP													
01	462	81	93	**174**	31	88	**119**	7	22	**29**	19	28	**47**
02	824	139	231	**370**	73	137	**210**	4	19	**23**	13	43	**56**
03	460	90	113	**203**	38	66	**104**	5	10	**15**	13	20	**33**
04	540	79	163	**242**	33	81	**114**	5	23	**28**	9	30	**39**
	2,286	**389**	**600**	**989**	**175**	**372**	**547**	**21**	**74**	**95**	**54**	**121**	**175**
SHELBY TOWNSHIP													
01	770	138	249	**387**	29	94	**123**	7	12	**19**	19	38	**57**
03	275	44	97	**141**	14	24	**38**	3	12	**15**	13	26	**39**
06	229	15	74	**89**	0	30	**30**	4	6	**10**	5	33	**38**
07	766	163	221	**384**	53	78	**131**	8	14	**22**	27	41	**68**
08	371	77	113	**190**	15	40	**55**	2	6	**8**	13	32	**45**
09	215	17	64	**81**	7	22	**29**	9	12	**21**	8	27	**35**
11	389	62	95	**157**	9	49	**58**	9	12	**21**	16	36	**52**
12	546	132	168	**300**	27	45	**72**	2	8	**10**	13	27	**40**
13	372	77	91	**168**	23	47	**70**	3	7	**10**	10	23	**33**
14	534	78	184	**262**	27	60	**87**	9	15	**24**	12	32	**44**
15	355	58	104	**162**	19	46	**65**	3	8	**11**	14	23	**37**
16	792	196	259	**455**	42	66	**108**	9	12	**21**	17	36	**53**
17	648	114	207	**321**	24	88	**112**	2	22	**24**	19	59	**78**
18	374	70	84	**154**	18	38	**56**	13	16	**29**	18	35	**53**
19	420	110	134	**244**	11	38	**49**	4	10	**14**	11	19	**30**
20	297	43	72	**115**	7	25	**32**	10	18	**28**	16	24	**40**
21	137	15	34	**49**	4	6	**10**	7	10	**17**	6	23	**29**
22	860	223	259	**482**	39	90	**129**	9	20	**29**	21	36	**57**
23	781	187	255	**442**	37	88	**125**	7	13	**20**	13	35	**48**
24	943	255	294	**549**	38	79	**117**	12	15	**27**	21	32	**53**
26	502	139	79	**218**	30	15	**45**	17	14	**31**	55	42	**97**
	10,576	**2,213**	**3,137**	**5,350**	**473**	**1,068**	**1,541**	**149**	**262**	**411**	**347**	**679**	**1,026**
WASHINGTON TOWNSHIP													
01	347	37	85	**122**	17	65	**82**	7	10	**17**	19	39	**58**
02	698	174	128	**302**	36	60	**96**	32	19	**51**	46	59	**105**
03	626	134	157	**291**	44	90	**134**	6	19	**25**	13	45	**58**
04	364	49	86	**135**	17	37	**54**	11	24	**35**	21	51	**72**
05	631	143	142	**285**	54	75	**129**	4	10	**14**	35	39	**74**
06	700	188	172	**360**	32	79	**111**	13	20	**33**	38	26	**64**
07	581	123	163	**286**	21	58	**79**	7	12	**19**	23	38	**61**

08	504	110	118	228	15	46	61	16	19	35	52	30	82
09	543	71	153	224	26	77	103	9	15	24	29	41	70
	4,994	1,029	1,204	2,233	262	587	849	105	148	253	276	368	644
TOTALS													
	17,856	3,631	4,941	8,572	910	2,027	2,937	275	484	759	677	1,168	1,845

☐ Yellow in the TOTALS column means precinct hasn't reported

N/A indicates **AV** (Absentee) results are included in **Elec Day** results



Probate Court Judge

Non-Incumbent Position

One 6-year term

Unofficial results, updated **August 16, 4:20 PM**

Race List | Race Summary | Race Details | **Race Details (Printer Friendly)**

	POLL BOOK TOTALS	Armand **Velardo**			Carl J. **Marlinga**			Gregory J. **Mlynarek**			Roxanne R. **Canestrelli**			Sandra **Harrison**		
		AV	Elec Day	TOTAL	AV	Elec Day	TOTAL	AV	Elec Day	TOTAL	AV	Elec Day	TOTAL	AV	Elec Day	TOTAL
ARMADA TOWNSHIP																
01	720	3	25	**28**	124	123	**247**	14	10	**24**	13	19	**32**	41	38	**79**
02	461	8	18	**26**	45	105	**150**	8	22	**30**	6	15	**21**	12	31	**43**
	1,181	**11**	**43**	**54**	**169**	**228**	**397**	**22**	**32**	**54**	**19**	**34**	**53**	**53**	**69**	**122**
BRUCE TOWNSHIP																
01	462	4	18	**22**	61	91	**152**	6	10	**16**	8	11	**19**	28	32	**60**
02	824	22	37	**59**	92	182	**274**	22	41	**63**	13	24	**37**	28	43	**71**
03	460	4	11	**15**	78	90	**168**	9	17	**26**	14	13	**27**	17	30	**47**
04	540	4	12	**16**	62	117	**179**	6	26	**32**	6	24	**30**	21	45	**66**
	2,286	**34**	**78**	**112**	**293**	**480**	**773**	**43**	**94**	**137**	**41**	**72**	**113**	**94**	**150**	**244**
CENTER LINE CITY																
01	346	5	15	**20**	52	86	**138**	6	12	**18**	3	16	**19**	17	34	**51**
02	201	3	11	**14**	35	40	**75**	7	5	**12**	9	8	**17**	11	9	**20**
03	285	5	9	**14**	53	70	**123**	4	10	**14**	3	18	**21**	6	28	**34**
04	206	4	10	**14**	23	61	**84**	2	14	**16**	5	10	**15**	7	23	**30**
05	203	3	6	**9**	24	52	**76**	5	13	**18**	6	19	**25**	8	17	**25**
	1,241	**20**	**51**	**71**	**187**	**309**	**496**	**24**	**54**	**78**	**26**	**71**	**97**	**49**	**111**	**160**
CHESTERFIELD TOWNSHIP																
01	465	N/A	23	**23**	N/A	204	**204**	N/A	37	**37**	N/A	22	**22**	N/A	65	**65**
02	396	N/A	17	**17**	N/A	157	**157**	N/A	47	**47**	N/A	25	**25**	N/A	41	**41**
03	481	N/A	21	**21**	N/A	180	**180**	N/A	36	**36**	N/A	34	**34**	N/A	64	**64**
04	127	N/A	12	**12**	N/A	42	**42**	N/A	5	**5**	N/A	7	**7**	N/A	10	**10**
05	465	N/A	17	**17**	N/A	169	**169**	N/A	30	**30**	N/A	40	**40**	N/A	76	**76**
06	378	N/A	21	**21**	N/A	159	**159**	N/A	23	**23**	N/A	31	**31**	N/A	36	**36**
07	493	N/A	21	**21**	N/A	181	**181**	N/A	47	**47**	N/A	23	**23**	N/A	63	**63**
08	414	N/A	17	**17**	N/A	152	**152**	N/A	28	**28**	N/A	23	**23**	N/A	54	**54**
09	322	N/A	12	**12**	N/A	137	**137**	N/A	23	**23**	N/A	23	**23**	N/A	40	**40**
10	662	N/A	26	**26**	N/A	288	**288**	N/A	44	**44**	N/A	40	**40**	N/A	98	**98**
11	250	N/A	10	**10**	N/A	95	**95**	N/A	22	**22**	N/A	20	**20**	N/A	26	**26**
12	226	N/A	6	**6**	N/A	74	**74**	N/A	24	**24**	N/A	17	**17**	N/A	38	**38**
13	375	N/A	18	**18**	N/A	147	**147**	N/A	21	**21**	N/A	27	**27**	N/A	44	**44**
14	221	N/A	15	**15**	N/A	73	**73**	N/A	7	**7**	N/A	7	**7**	N/A	40	**40**
15	56	N/A	4	**4**	N/A	13	**13**	N/A	1	**1**	N/A	5	**5**	N/A	16	**16**
16	201	N/A	11	**11**	N/A	85	**85**	N/A	12	**12**	N/A	17	**17**	N/A	22	**22**
17	128	N/A	9	**9**	N/A	47	**47**	N/A	9	**9**	N/A	9	**9**	N/A	20	**20**
		N/A			N/A			N/A			N/A			N/A		

18	264		12	12		108	108		12	12		14	14		49	49
19	234	N/A	16	16	N/A	93	93	N/A	18	18	N/A	15	15	N/A	29	29
20	331	N/A	12	12	N/A	130	130	N/A	23	23	N/A	19	19	N/A	46	46
	6,489	N/A	300	300	N/A	2,534	2,534	N/A	469	469	N/A	418	418	N/A	877	877

CLINTON TOWNSHIP

01	396	5	10	15	77	50	127	8	14	22	20	11	31	34	21	55
02	153	2	9	11	26	25	51	4	3	7	2	9	11	6	9	15
03	232	1	9	10	36	50	86	10	6	16	4	11	15	12	19	31
04	76	0	5	5	20	6	26	1	1	2	1	1	2	8	5	13
05	193	0	9	9	13	43	56	2	4	6	3	5	8	8	21	29
06	352	8	11	19	68	75	143	8	11	19	15	13	28	25	23	48
07	241	1	5	6	37	55	92	6	8	14	7	11	18	19	12	31
08	265	5	12	17	43	46	89	4	8	12	10	10	20	23	19	42
09	187	3	4	7	32	45	77	4	8	12	5	9	14	19	6	25
10	459	14	26	40	72	73	145	18	14	32	17	13	30	27	23	50
11	278	2	12	14	36	72	108	4	11	15	1	9	10	15	26	41
12	169	1	10	11	26	32	58	9	6	15	6	6	12	5	10	15
13	349	3	5	8	48	92	140	8	9	17	6	17	23	20	39	59
14	166	0	8	8	41	36	77	3	7	10	0	7	7	4	13	17
15	306	3	13	16	31	60	91	10	9	19	4	11	15	16	22	38
16	374	10	11	21	61	68	129	17	16	33	18	8	26	25	18	43
17	253	3	7	10	46	44	90	10	14	24	7	8	15	10	23	33
18	357	5	15	20	61	64	125	16	12	28	7	11	18	33	16	49
19	466	23	20	43	99	58	157	24	18	42	13	11	24	32	15	47
20	36	0	2	2	3	6	9	0	2	2	0	2	2	3	8	11
21	222	4	7	11	53	37	90	5	7	12	5	3	8	17	14	31
22	325	5	8	13	66	65	131	7	11	18	12	10	22	24	19	43
23	505	12	14	26	96	90	186	17	17	34	12	15	27	43	30	73
24	313	3	6	9	69	48	117	9	13	22	8	9	17	24	15	39
25	273	7	12	19	60	37	97	8	10	18	7	16	23	16	18	34
26	421	12	18	30	59	83	142	25	10	35	13	17	30	25	22	47
27	396	9	12	21	73	70	143	13	10	23	10	14	24	40	18	58
28	189	7	1	8	33	39	72	6	2	8	7	4	11	15	14	29
29	522	11	22	33	100	114	214	12	22	34	8	18	26	36	39	75
30	300	2	11	13	52	52	104	10	16	26	6	9	15	16	17	33
31	280	3	14	17	42	67	109	4	5	9	7	21	28	7	21	28
32	315	14	17	31	58	38	96	22	6	28	8	4	12	28	17	45
33	414	17	20	37	82	71	153	6	10	16	15	18	33	33	31	64
34	110	2	2	4	13	24	37	2	6	8	1	7	8	2	17	19
35	720	16	17	33	151	102	253	33	25	58	29	11	40	58	41	99
36	322	7	14	21	64	52	116	9	4	13	10	8	18	21	12	33
37	572	14	18	32	119	77	196	20	12	32	19	12	31	40	28	68
38	337	14	16	30	36	62	98	8	19	27	5	16	21	17	26	43
39	335	7	8	15	97	49	146	8	8	16	17	4	21	19	11	30
40	507	9	26	35	80	111	191	19	24	43	13	21	34	18	27	45
41	376	9	11	20	71	58	129	10	10	20	12	12	24	21	21	42
42	344	6	4	10	72	61	133	8	6	14	13	13	26	28	22	50
43	219	4	11	15	47	45	92	10	10	20	8	6	14	16	15	31
44	596	28	22	50	137	89	226	22	19	41	10	17	27	42	20	62
45	373	5	10	15	76	68	144	11	10	21	11	13	24	25	35	60
46	567	25	20	45	142	54	196	30	10	40	25	14	39	45	28	73
	15,161	341	544	885	2,824	2,663	5,487	500	483	983	437	495	932	1,020	926	1,946

EASTPOINTE

01	272	0	11	11	27	94	121	2	8	10	7	13	20	5	29	34
02	446	3	16	19	69	127	196	2	19	21	6	25	31	16	48	64
03	374	7	25	32	44	103	147	7	23	30	8	20	28	10	34	44
04	351	5	14	19	58	89	147	11	12	23	5	19	24	12	42	54
05	329	2	14	16	38	102	140	9	12	21	5	26	31	14	31	45
06	341	6	10	16	42	90	132	1	14	15	3	21	24	15	51	66
07	391	3	14	17	46	120	166	7	11	18	6	26	32	10	49	59
08	338	6	14	20	45	95	140	4	11	15	7	18	25	11	35	46
09	361	4	21	25	46	96	142	6	11	17	12	14	26	9	32	41
10	296	2	17	19	62	57	119	7	7	14	7	13	20	17	27	44
11	518	10	27	37	77	139	216	8	12	20	13	30	43	21	49	70
12	531	8	35	43	68	128	196	15	19	34	14	22	36	29	61	90
	4,548	56	218	274	622	1,240	1,862	79	159	238	93	247	340	169	488	657

FRASER

01	251	3	10	13	56	58	114	1	8	9	5	8	13	14	26	40
02	425	9	25	34	54	98	152	13	19	32	12	21	33	18	30	48
03	557	16	37	53	116	100	216	8	17	25	12	20	32	30	27	57
04	349	5	10	15	66	72	138	10	17	27	9	13	22	20	22	42
05	130	3	3	6	20	26	46	4	9	13	2	2	4	11	8	19
06	452	8	27	35	72	120	192	15	19	34	6	16	22	21	30	51
07	248	0	10	10	35	52	87	8	9	17	7	12	19	19	20	39
	2,412	44	122	166	419	526	945	59	98	157	53	92	145	133	163	296

HARRISON TOWNSHIP

01	452	10	11	21	83	73	156	11	9	20	15	24	39	18	42	60
02	470	10	10	20	73	93	166	8	9	17	9	15	24	28	48	76
03	338	3	6	9	50	71	121	7	14	21	5	15	20	22	22	44
04	666	9	14	23	111	128	239	20	23	43	14	24	38	25	46	71
05	668	7	29	36	109	127	236	22	19	41	18	18	36	31	47	78
06	565	13	27	40	85	121	206	12	20	32	6	19	25	26	39	65
07	683	14	16	30	131	142	273	25	17	42	5	26	31	40	45	85
08	324	9	11	20	59	64	123	7	14	21	10	15	25	23	32	55
09	513	11	15	26	109	72	181	22	19	41	6	10	16	46	33	79
10	392	4	15	19	55	81	136	6	11	17	1	11	12	24	38	62
	5,071	90	154	244	865	972	1,837	140	155	295	89	177	266	283	392	675

LENOX TOWNSHIP

01	469	9	9	18	88	99	187	12	11	23	11	13	24	13	29	42
02	444	2	7	9	74	87	161	7	19	26	7	19	26	26	37	63
03	509	4	14	18	45	148	193	1	16	17	10	35	45	16	60	76
04	167	2	6	8	5	49	54	0	5	5	1	16	17	6	26	32
	1,589	17	36	53	212	383	595	20	51	71	29	83	112	61	152	213

MACOMB TOWNSHIP

01	323	9	10	19	49	60	109	14	23	37	8	10	18	32	18	50
02	448	7	19	26	85	95	180	8	19	27	7	13	20	30	31	61
03	292	3	11	14	30	70	100	17	23	40	5	8	13	15	12	27
04	432	7	15	22	79	102	181	6	24	30	10	16	26	26	17	43
05	443	9	15	24	70	84	154	14	41	55	16	18	34	30	34	64
06	408	10	9	19	127	57	184	12	11	23	13	11	24	27	20	47
07	370	3	16	19	68	71	139	13	9	22	10	11	21	21	30	51
08	316	10	7	17	63	46	109	17	16	33	7	7	14	21	16	37
09	291	4	7	11	48	60	108	9	19	28	6	12	18	15	16	31
10	210	4	8	12	29	53	82	7	7	14	6	8	14	14	13	27

11	418	6	18	24	54	96	150	9	10	19	7	16	23	15	39	54
12	396	13	20	33	88	75	163	11	16	27	12	5	17	28	14	42
13	370	5	22	27	35	75	110	12	38	50	7	10	17	26	21	47
14	424	9	17	26	69	84	153	2	22	24	13	5	18	19	17	36
15	498	11	14	25	138	53	191	24	19	43	26	15	41	42	17	59
16	526	6	18	24	66	122	188	13	29	42	7	24	31	32	35	67
17	343	1	12	13	76	84	160	2	22	24	4	14	18	13	13	26
18	227	7	6	13	63	34	97	14	6	20	9	8	17	13	13	26
19	112	2	4	6	25	25	50	5	3	8	2	3	5	6	7	13
20	332	5	17	22	42	71	113	12	15	27	14	11	25	23	15	38
21	454	10	13	23	133	64	197	22	14	36	10	14	24	37	19	56
22	507	9	12	21	131	72	203	19	17	36	33	19	52	34	25	59
23	592	22	17	39	138	63	201	39	24	63	24	10	34	56	20	76
24	671	19	24	43	142	111	253	19	10	29	20	17	37	34	35	69
25	191	4	3	7	34	37	71	12	20	32	4	5	9	7	5	12
26	222	1	8	9	36	37	73	11	12	23	6	11	17	14	12	26
27	214	2	10	12	40	43	83	4	12	16	7	6	13	9	9	18
28	227	3	8	11	28	54	82	8	12	20	2	7	9	15	15	30
29	266	2	8	10	34	82	116	4	11	15	4	7	11	11	27	38
30	351	4	13	17	60	70	130	12	16	28	10	11	21	27	21	48
31	232	4	4	8	51	39	90	8	5	13	11	8	19	22	8	30
32	288	3	10	13	28	86	114	3	14	17	2	12	14	8	14	22
33	295	11	8	19	68	50	118	11	15	26	6	12	18	19	12	31
34	273	13	11	24	62	51	113	8	13	21	3	9	12	11	22	33
35	224	13	6	19	32	63	95	4	10	14	1	8	9	10	21	31
	12,186	251	420	671	2,321	2,339	4,660	405	577	982	332	381	713	762	663	1,425
MEMPHIS																
01	103	N/A	4	4	N/A	37	37	N/A	10	10	N/A	13	13	N/A	10	10
	103	N/A	4	4	N/A	37	37	N/A	10	10	N/A	13	13	N/A	10	10
MOUNT CLEMENS																
01	246	1	6	7	53	60	113	2	7	9	11	13	24	12	34	46
02	472	6	35	41	58	164	222	4	21	25	3	22	25	21	44	65
03	453	9	20	29	76	110	186	10	30	40	6	23	29	11	41	52
04	237	4	12	16	24	67	91	7	6	13	3	12	15	9	25	34
05	212	3	1	4	63	42	105	8	3	11	10	5	15	19	20	39
06	267	3	8	11	38	75	113	5	10	15	2	13	15	17	40	57
09	490	14	19	33	92	113	205	8	18	26	8	8	16	22	39	61
	2,377	40	101	141	404	631	1,035	44	95	139	43	96	139	111	243	354
NEW BALTIMORE																
01	267	9	6	15	43	79	122	2	8	10	3	16	19	9	24	33
02	290	6	12	18	48	73	121	13	4	17	4	7	11	9	28	37
03	481	4	7	11	76	141	217	4	19	23	12	26	38	29	45	74
04	391	6	11	17	60	95	155	10	9	19	9	19	28	25	34	59
05	405	3	18	21	53	121	174	10	15	25	7	9	16	17	37	54
	1,834	28	54	82	280	509	789	39	55	94	35	77	112	89	168	257
RAY TOWNSHIP																
01	446	9	12	21	37	91	128	7	10	17	4	18	22	29	35	64
02	618	5	13	18	74	131	205	11	19	30	7	16	23	26	37	63
	1,064	14	25	39	111	222	333	18	29	47	11	34	45	55	72	127
RICHMOND TOWNSHIP																
01	287	N/A	12	12	N/A	110	110	N/A	22	22	N/A	16	16	N/A	29	29
02	293	N/A	15	15	N/A	115	115	N/A	9	9	N/A	15	15	N/A	28	28

	580	N/A	**27**	**27**	N/A	**225**	**225**	N/A	**31**	**31**	N/A	**31**	**31**	N/A	**57**	**57**
RICHMOND CITY																
01	575	10	15	**25**	98	87	**185**	18	19	**37**	17	35	**52**	33	37	**70**
02	372	16	16	**32**	55	62	**117**	9	11	**20**	7	31	**38**	20	28	**48**
	947	**26**	**31**	**57**	**153**	**149**	**302**	**27**	**30**	**57**	**24**	**66**	**90**	**53**	**65**	**118**
ROSEVILLE																
01	144	3	8	**11**	26	43	**69**	3	7	**10**	4	1	**5**	8	9	**17**
02	206	1	5	**6**	39	43	**82**	10	4	**14**	6	8	**14**	8	20	**28**
03	296	7	8	**15**	58	59	**117**	9	6	**15**	7	15	**22**	21	31	**52**
04	238	5	12	**17**	51	54	**105**	2	7	**9**	12	11	**23**	8	24	**32**
05	342	11	14	**25**	70	81	**151**	3	15	**18**	5	14	**19**	13	24	**37**
06	247	0	9	**9**	41	67	**108**	2	5	**7**	6	14	**20**	13	24	**37**
07	161	2	4	**6**	17	44	**61**	5	5	**10**	3	15	**18**	12	15	**27**
08	280	2	5	**7**	49	86	**135**	6	10	**16**	7	17	**24**	16	25	**41**
09	293	5	15	**20**	73	59	**132**	4	14	**18**	12	6	**18**	16	23	**39**
10	148	4	12	**16**	25	28	**53**	1	6	**7**	4	9	**13**	8	11	**19**
11	173	3	2	**5**	46	31	**77**	3	4	**7**	4	9	**13**	19	13	**32**
12	197	9	4	**13**	36	45	**81**	4	9	**13**	7	11	**18**	13	11	**24**
13	172	4	7	**11**	31	36	**67**	3	4	**7**	2	13	**15**	13	13	**26**
14	292	6	11	**17**	52	55	**107**	7	16	**23**	5	11	**16**	19	21	**40**
15	432	13	9	**22**	96	80	**176**	13	13	**26**	11	26	**37**	22	24	**46**
16	465	13	16	**29**	93	118	**211**	2	12	**14**	16	22	**38**	26	31	**57**
17	191	3	8	**11**	30	37	**67**	2	6	**8**	7	9	**16**	11	20	**31**
18	322	4	15	**19**	62	81	**143**	7	10	**17**	7	16	**23**	19	29	**48**
19	205	2	13	**15**	32	56	**88**	3	16	**19**	3	9	**12**	7	16	**23**
20	242	5	5	**10**	54	57	**111**	3	7	**10**	6	6	**12**	16	17	**33**
21	262	4	15	**19**	47	50	**97**	7	14	**21**	7	10	**17**	22	14	**36**
	5,308	**106**	**197**	**303**	**1,028**	**1,210**	**2,238**	**99**	**190**	**289**	**141**	**252**	**393**	**310**	**415**	**725**
SHELBY TOWNSHIP																
01	770	13	32	**45**	96	142	**238**	10	32	**42**	17	30	**47**	30	66	**96**
02	626	7	15	**22**	96	129	**225**	19	21	**40**	20	22	**42**	32	37	**69**
03	275	2	6	**8**	51	67	**118**	6	14	**20**	0	8	**8**	9	15	**24**
04	489	11	17	**28**	82	92	**174**	24	18	**42**	14	18	**32**	14	21	**35**
05	707	13	29	**42**	119	141	**260**	18	20	**38**	26	26	**52**	31	43	**74**
06	229	0	6	**6**	23	57	**80**	0	11	**11**	1	16	**17**	2	18	**20**
07	766	8	22	**30**	120	127	**247**	26	32	**58**	32	19	**51**	26	53	**79**
08	371	9	18	**27**	52	72	**124**	10	9	**19**	7	14	**21**	19	20	**39**
09	215	3	10	**13**	22	40	**62**	4	16	**20**	3	11	**14**	12	18	**30**
10	390	5	10	**15**	58	89	**147**	11	10	**21**	15	16	**31**	17	21	**38**
11	389	5	9	**14**	48	76	**124**	11	11	**22**	5	13	**18**	14	22	**36**
12	546	4	12	**16**	87	94	**181**	12	13	**25**	10	18	**28**	24	36	**60**
13	372	7	14	**21**	68	74	**142**	11	11	**22**	18	14	**32**	10	14	**24**
14	534	3	19	**22**	76	102	**178**	5	11	**16**	12	16	**28**	19	25	**44**
15	355	3	9	**12**	47	76	**123**	9	23	**32**	8	15	**23**	11	13	**24**
16	792	16	38	**54**	121	126	**247**	22	27	**49**	25	28	**53**	30	36	**66**
17	648	12	25	**37**	64	114	**178**	10	21	**31**	12	35	**47**	26	52	**78**
18	374	6	10	**16**	79	69	**148**	4	15	**19**	13	14	**27**	21	18	**39**
19	420	7	19	**26**	63	75	**138**	17	9	**26**	6	7	**13**	14	26	**40**
20	297	9	12	**21**	40	56	**96**	5	11	**16**	13	7	**20**	7	17	**24**
21	137	0	5	**5**	13	24	**37**	0	7	**7**	7	6	**13**	11	19	**30**
22	860	24	34	**58**	149	158	**307**	13	39	**52**	30	32	**62**	39	51	**90**
23	781	22	67	**89**	125	138	**263**	13	27	**40**	23	21	**44**	29	46	**75**

24	943	27	57	84	162	153	315	34	42	76	21	19	40	44	44	88
25	595	13	18	31	104	115	219	31	20	51	19	14	33	34	27	61
26	502	10	9	19	116	68	184	20	5	25	26	16	42	27	21	48
27	477	4	26	30	80	77	157	11	17	28	16	18	34	18	32	50
28	801	20	13	33	243	98	341	22	12	34	41	19	60	38	26	64
29	281	4	11	15	26	72	98	3	18	21	3	16	19	2	13	15
	14,942	267	572	839	2,430	2,721	5,151	381	522	903	443	508	951	610	850	1,460

ST. CLAIR SHORES

01	898	19	29	48	198	152	350	9	21	30	34	45	79	37	50	87
02	468	4	19	23	77	92	169	11	13	24	23	28	51	13	38	51
03	497	5	17	22	85	105	190	11	18	29	21	28	49	22	20	42
04	340	10	16	26	67	67	134	4	14	18	6	21	27	16	14	30
05	520	4	17	21	69	114	183	4	32	36	12	27	39	10	43	53
06	523	9	10	19	87	108	195	14	18	32	13	27	40	19	35	54
07	329	6	15	21	40	80	120	5	14	19	12	25	37	11	30	41
08	494	4	18	22	97	92	189	14	21	35	13	20	33	21	27	48
09	358	7	10	17	59	60	119	11	17	28	11	16	27	19	23	42
10	587	5	14	19	110	128	238	16	15	31	18	31	49	32	21	53
11	291	4	14	18	44	56	100	7	13	20	2	16	18	20	12	32
12	679	18	18	36	119	129	248	16	21	37	21	41	62	18	48	66
13	904	16	31	47	161	188	349	27	30	57	27	49	76	45	48	93
14	224	1	12	13	34	41	75	5	20	25	6	14	20	12	15	27
15	538	10	18	28	102	96	198	18	18	36	14	30	44	29	25	54
16	606	5	19	24	113	113	226	7	20	27	27	43	70	38	42	80
17	672	4	21	25	115	131	246	20	25	45	20	28	48	36	35	71
18	499	9	15	24	92	120	212	9	17	26	27	23	50	24	31	55
19	434	7	10	17	75	92	167	9	19	28	23	24	47	17	23	40
20	300	7	10	17	60	38	98	8	13	21	12	20	32	13	22	35
21	382	9	7	16	61	75	136	10	9	19	8	25	33	34	24	58
22	345	5	15	20	47	74	121	3	9	12	9	21	30	22	26	48
23	470	9	11	20	74	105	179	14	13	27	23	32	55	23	20	43
24	726	22	15	37	134	113	247	22	16	38	35	38	73	53	35	88
	12,084	199	381	580	2,120	2,369	4,489	274	426	700	417	672	1,089	584	707	1,291

STERLING HEIGHTS

01	324	4	5	9	59	90	149	8	7	15	6	7	13	24	31	55
02	449	10	12	22	74	103	177	21	25	46	2	16	18	30	48	78
03	500	10	16	26	111	97	208	22	27	49	15	8	23	33	41	74
04	571	11	20	31	103	122	225	9	27	36	15	24	39	18	38	56
05	584	13	25	38	102	124	226	21	21	42	23	14	37	36	55	91
06	296	6	11	17	57	73	130	8	14	22	4	14	18	14	19	33
07	457	4	16	20	112	105	217	13	23	36	5	10	15	22	41	63
08	361	6	16	22	74	74	148	13	15	28	6	14	20	17	21	38
09	239	6	12	18	60	49	109	6	11	17	7	5	12	11	9	20
10	515	11	15	26	116	102	218	33	33	66	15	24	39	38	18	56
11	327	3	12	15	60	66	126	13	21	34	6	14	20	19	21	40
12	592	18	23	41	157	130	287	22	13	35	19	8	27	39	32	71
13	301	4	12	16	62	53	115	12	11	23	9	3	12	18	21	39
14	242	2	3	5	39	58	97	8	10	18	6	14	20	17	17	34
15	335	8	7	15	66	54	120	10	15	25	5	8	13	21	23	44
16	305	4	7	11	60	62	122	6	13	19	8	16	24	19	29	48
17	342	9	7	16	89	77	166	10	21	31	9	8	17	21	15	36
18	510	9	11	20	97	139	236	17	18	35	10	17	27	24	35	59

19	479	5	15	20	84	92	176	14	22	36	16	24	40	30	46	76
20	465	4	13	17	82	133	215	17	19	36	14	13	27	27	24	51
21	261	4	15	19	50	68	118	3	13	16	5	10	15	8	29	37
22	321	2	10	12	50	89	139	12	22	34	7	5	12	16	26	42
23	364	6	14	20	64	83	147	11	15	26	2	19	21	19	20	39
24	261	6	12	18	25	71	96	7	16	23	6	8	14	14	21	35
25	586	13	15	28	123	130	253	19	32	51	10	19	29	28	54	82
26	544	8	33	41	74	149	223	13	23	36	11	20	31	20	34	54
27	428	4	28	32	70	121	191	4	30	34	2	10	12	25	31	56
28	382	13	14	27	63	93	156	8	29	37	11	11	22	7	29	36
29	368	3	10	13	52	88	140	8	25	33	6	11	17	24	25	49
30	207	5	4	9	38	47	85	0	9	9	4	6	10	12	12	24
31	218	2	3	5	29	58	87	12	12	24	4	7	11	9	17	26
32	101	1	2	3	34	22	56	0	8	8	1	2	3	3	8	11
33	373	7	10	17	74	76	150	22	21	43	12	7	19	18	24	42
34	437	3	5	8	79	124	203	12	47	59	3	13	16	13	40	53
35	185	3	5	8	12	55	67	1	11	12	4	13	17	12	24	36
36	516	12	12	24	108	105	213	14	28	42	13	12	25	43	32	75
37	373	4	16	20	75	95	170	18	17	35	7	10	17	19	31	50
38	495	8	15	23	100	96	196	26	17	43	13	17	30	31	27	58
39	328	6	13	19	42	75	117	7	36	43	8	10	18	18	16	34
40	168	7	6	13	29	30	59	3	3	6	4	9	13	8	9	17
41	277	7	6	13	45	74	119	3	16	19	5	14	19	16	22	38
42	418	10	10	20	79	103	182	11	18	29	9	9	18	23	20	43
43	782	25	20	45	159	135	294	24	39	63	17	17	34	54	29	83
44	391	12	9	21	95	73	168	14	20	34	8	14	22	22	18	40
45	437	16	9	25	64	90	154	5	16	21	9	10	19	35	37	72
	17,415	334	554	888	3,297	3,953	7,250	540	889	1,429	381	544	925	975	1,219	2,194

UTICA

01	126	N/A	4	4	N/A	46	46	N/A	13	13	N/A	5	5	N/A	21	21
02	294	N/A	9	9	N/A	131	131	N/A	19	19	N/A	25	25	N/A	34	34
03	254	N/A	13	13	N/A	98	98	N/A	14	14	N/A	17	17	N/A	34	34
	674	N/A	26	26	N/A	275	275	N/A	46	46	N/A	47	47	N/A	89	89

VILLAGE OF GROSSE POINTE SHORES

03	21	N/A	0	0	N/A	9	9	N/A	1	1	N/A	1	1	N/A	5	5
	21	N/A	0	0	N/A	9	9	N/A	1	1	N/A	1	1	N/A	5	5

WARREN

01	203	0	8	8	31	49	80	1	9	10	2	14	16	12	22	34
02	161	2	5	7	30	47	77	3	6	9	2	6	8	11	14	25
03	350	1	16	17	68	105	173	5	16	21	2	18	20	11	38	49
04	316	0	8	8	47	114	161	5	7	12	9	17	26	7	30	37
05	249	0	11	11	46	57	103	2	8	10	3	17	20	7	27	34
06	386	1	7	8	65	90	155	9	14	23	2	16	18	25	37	62
07	152	0	12	12	15	48	63	3	4	7	2	11	13	7	18	25
08	151	0	5	5	19	45	64	1	9	10	3	7	10	7	20	27
09	193	3	8	11	28	67	95	4	8	12	0	9	9	11	20	31
10	147	0	6	6	14	45	59	0	4	4	4	5	9	7	16	23
11	2	0	0	0	0	0	0	0	1	1	0	0	0	0	1	1
12	115	4	9	13	11	24	35	2	7	9	1	9	10	4	18	22
13	104	0	4	4	11	23	34	4	7	11	1	1	2	5	17	22
14	393	4	18	22	65	123	188	3	19	22	7	17	24	19	31	50
15	174	2	10	12	23	45	68	3	9	12	0	7	7	5	23	28

16	130	2	6	**8**	25	37	**62**	1	4	**5**	3	4	**7**	6	15	**21**
17	270	0	6	**6**	50	63	**113**	3	17	**20**	10	20	**30**	18	16	**34**
18	64	1	1	**2**	8	17	**25**	2	4	**6**	0	6	**6**	1	8	**9**
19	308	6	8	**14**	51	98	**149**	3	18	**21**	0	9	**9**	17	24	**41**
20	417	10	16	**26**	89	79	**168**	19	23	**42**	11	14	**25**	18	32	**50**
22	517	7	31	**38**	72	128	**200**	16	21	**37**	11	17	**28**	23	38	**61**
23	443	5	11	**16**	88	93	**181**	14	16	**30**	10	23	**33**	21	37	**58**
24	174	2	5	**7**	38	48	**86**	4	6	**10**	5	10	**15**	12	16	**28**
25	244	5	10	**15**	43	67	**110**	1	14	**15**	5	18	**23**	15	12	**27**
26	144	0	9	**9**	21	39	**60**	1	10	**11**	3	11	**14**	1	16	**17**
27	547	15	23	**38**	132	111	**243**	16	25	**41**	19	22	**41**	30	29	**59**
28	278	7	9	**16**	55	54	**109**	9	10	**19**	12	8	**20**	19	18	**37**
29	320	3	10	**13**	74	54	**128**	4	10	**14**	9	24	**33**	13	25	**38**
30	242	5	12	**17**	46	72	**118**	10	9	**19**	2	13	**15**	11	17	**28**
31	619	16	29	**45**	146	124	**270**	16	37	**53**	19	15	**34**	23	38	**61**
32	526	15	25	**40**	106	106	**212**	13	32	**45**	11	24	**35**	34	53	**87**
33	627	19	18	**37**	127	138	**265**	30	27	**57**	17	22	**39**	26	40	**66**
34	240	0	4	**4**	46	75	**121**	6	9	**15**	5	11	**16**	13	19	**32**
35	532	2	13	**15**	118	129	**247**	23	20	**43**	12	16	**28**	32	35	**67**
36	298	9	4	**13**	47	58	**105**	7	20	**27**	3	11	**14**	14	32	**46**
37	490	11	8	**19**	90	99	**189**	13	12	**25**	26	13	**39**	28	44	**72**
38	182	0	7	**7**	23	53	**76**	4	16	**20**	4	5	**9**	6	12	**18**
39	98	1	4	**5**	5	26	**31**	0	5	**5**	4	7	**11**	7	17	**24**
40	278	4	6	**10**	59	74	**133**	6	18	**24**	5	9	**14**	14	19	**33**
41	332	8	12	**20**	60	87	**147**	13	16	**29**	4	9	**13**	8	22	**30**
42	294	8	15	**23**	75	64	**139**	8	5	**13**	9	8	**17**	9	17	**26**
43	500	10	25	**35**	93	111	**204**	18	22	**40**	18	23	**41**	21	32	**53**
44	365	11	15	**26**	79	60	**139**	15	11	**26**	11	14	**25**	32	40	**72**
45	365	6	11	**17**	80	83	**163**	13	15	**28**	10	20	**30**	22	19	**41**
46	336	1	10	**11**	84	81	**165**	15	16	**31**	8	7	**15**	18	22	**40**
47	647	17	21	**38**	138	131	**269**	14	16	**30**	11	22	**33**	29	46	**75**
48	219	2	7	**9**	44	44	**88**	10	9	**19**	5	4	**9**	13	17	**30**
49	599	12	13	**25**	145	129	**274**	17	10	**27**	21	16	**37**	51	30	**81**
50	456	7	10	**17**	99	116	**215**	15	17	**32**	9	18	**27**	26	37	**63**
51	705	14	16	**30**	191	99	**290**	34	23	**57**	18	17	**35**	55	68	**123**
52	402	13	9	**22**	76	59	**135**	12	26	**38**	8	18	**26**	29	45	**74**
53	365	9	13	**22**	71	77	**148**	12	15	**27**	5	14	**19**	24	24	**48**
54	537	8	20	**28**	120	123	**243**	16	21	**37**	11	17	**28**	33	43	**76**
55	473	1	15	**16**	86	131	**217**	14	29	**43**	2	15	**17**	17	41	**58**
56	253	6	7	**13**	60	62	**122**	6	14	**20**	6	5	**11**	13	16	**29**
57	446	3	15	**18**	66	127	**193**	7	17	**24**	5	26	**31**	19	33	**52**
58	696	7	25	**32**	151	163	**314**	16	27	**43**	15	26	**41**	47	52	**99**
	19,074	**305**	**661**	**966**	**3,750**	**4,471**	**8,221**	**521**	**820**	**1,341**	**420**	**765**	**1,185**	**1,006**	**1,548**	**2,554**

WASHINGTON TOWNSHIP

01	347	2	13	**15**	49	70	**119**	6	11	**17**	4	11	**15**	10	30	**40**
02	698	20	18	**38**	153	110	**263**	20	32	**52**	20	24	**44**	50	53	**103**
03	626	16	16	**32**	107	128	**235**	13	22	**35**	8	27	**35**	22	40	**62**
04	364	8	15	**23**	46	85	**131**	8	19	**27**	5	23	**28**	25	26	**51**
05	631	13	26	**39**	133	114	**247**	28	15	**43**	9	10	**19**	39	37	**76**
06	700	16	30	**46**	120	127	**247**	29	24	**53**	22	22	**44**	49	36	**85**
07	581	7	25	**32**	97	105	**202**	15	21	**36**	3	13	**16**	35	35	**70**
08	504	10	16	**26**	116	109	**225**	15	15	**30**	10	15	**25**	27	30	**57**

09	543	4	26	30	67	104	171	12	27	39	14	21	35	19	36	55
	4,994	96	185	281	888	952	1,840	146	186	332	95	166	261	276	323	599
TOTALS																
	133,581	2,279	4,784	7,063	22,373	29,407	51,780	3,381	5,502	8,883	3,129	5,342	8,471	6,693	9,762	16,455

☐ Yellow in the TOTALS column means precinct hasn't reported

N/A indicates **AV** (Absentee) results are included in **Elec Day** results

MANISTEE COUNTY GOVERNMENT
OFFICIAL CANVASS REPORT - Primary Election - August 7, 2012

✓ JC 8/15

CANDIDATE	PRECINCT	POLL BOOK #	NO. OF VOTES	REG. VOTERS	POLLED VOTERS	% OF VOTE
UNITED STATES SENATOR						
CLARK DURANT						
	ARCADIA TOWNSHIP		46	569	213	37.43%
	BEAR LAKE TOWNSHIP		60	1378	297	21.55%
	BROWN TOWNSHIP		35	580	150	25.86%
	CLEON TOWNSHIP		26	722	113	15.65%
	DICKSON TOWNSHIP		26	754	129	17.10%
	FILER TOWNSHIP		70	2009	599	29.81%
	MANISTEE TOWNSHIP		63	2212	295	27.48%
	MANISTEE TOWNSHIP AVCB		29	313	313	100.00%
	MAPLE GROVE TOWNSHIP		31	998	172	17.23%
	MARILLA TOWNSHIP		44	284	119	41.90%
	NORMAN TOWNSHIP		49	1415	428	30.24%
	ONEKAMA TOWNSHIP		129	1195	670	56.06%
	PLEASANTON TOWNSHIP		85	693	228	32.90%
	SPRINGDALE TOWNSHIP		35	664	128	19.27%
	STRONACH TOWNSHIP		42	710	257	36.19%
	MANISTEE CITY #1		29	721	114	15.81%
	MANISTEE CITY #2		23	720	89	12.36%
	MANISTEE CITY #3		27	782	104	13.29%
	MANISTEE CITY #4		11	665	43	6.46%
	MANISTEE CITY #5		19	631	76	12.04%
	MANISTEE CITY #6		5	584	79	13.52%
	MANISTEE CITY #7		4	570	52	9.12%
	CITY OF MANISTEE AVCB		37	283	283	100.00%
		TOTAL:	925	19452	4951	25.45%
GARY GLENN						
	ARCADIA TOWNSHIP		4	569	213	37.43%
	BEAR LAKE TOWNSHIP		4	1378	297	21.55%
	BROWN TOWNSHIP		4	580	150	25.86%
	CLEON TOWNSHIP		1	722	113	15.65%
	DICKSON TOWNSHIP		1	754	129	17.10%
	FILER TOWNSHIP		2	2009	599	29.81%

CANDIDATE	PRECINCT	POLL BOOK #	NO. OF VOTES	REG. VOTERS	POLLED VOTERS	% OF VOTE
	MANISTEE TOWNSHIP		3	2212	295	27.48%
	MANISTEE TOWNSHIP AVCB		3	313	313	100.00%
	MAPLE GROVE TOWNSHIP		3	998	172	17.23%
	MARILLA TOWNSHIP		1	284	119	41.90%
	NORMAN TOWNSHIP		2	1415	428	30.24%
	ONEKAMA TOWNSHIP		12	1195	670	56.06%
	PLEASANTON TOWNSHIP		9	693	228	32.90%
	SPRINGDALE TOWNSHIP		1	664	128	19.27%
	STRONACH TOWNSHIP		1	710	257	36.19%
	MANISTEE CITY #1		1	721	114	15.81%
	MANISTEE CITY #2		1	720	89	12.36%
	MANISTEE CITY #3		1	782	104	13.29%
	MANISTEE CITY #4		0	665	43	6.46%
	MANISTEE CITY #5		0	631	76	12.04%
	MANISTEE CITY #6		1	584	79	13.52%
	MANISTEE CITY #7		1	570	52	9.12%
	CITY OF MANISTEE AVCB		1	283	283	100.00%
		TOTAL:	57	19452	4951	25.45%
RANDY HEKMAN						
	ARCADIA TOWNSHIP		0	569	213	37.43%
	BEAR LAKE TOWNSHIP		13	1378	297	21.55%
	BROWN TOWNSHIP		4	580	150	25.86%
	CLEON TOWNSHIP		2	722	113	15.65%
	DICKSON TOWNSHIP		1	754	129	17.10%
	FILER TOWNSHIP		7	2009	599	29.81%
	MANISTEE TOWNSHIP		4	2212	295	27.48%
	MANISTEE TOWNSHIP AVCB		3	313	313	100.00%
	MAPLE GROVE TOWNSHIP		7	998	172	17.23%
	MARILLA TOWNSHIP		4	284	119	41.90%
	NORMAN TOWNSHIP		5	1415	428	30.24%
	ONEKAMA TOWNSHIP		11	1195	670	56.06%
	PLEASANTON TOWNSHIP		9	693	228	32.90%
	SPRINGDALE TOWNSHIP		3	664	128	19.27%
	STRONACH TOWNSHIP		1	710	257	36.19%

CANDIDATE	PRECINCT	POLL BOOK #	NO. OF VOTES	REG. VOTERS	POLLED VOTERS	% OF VOTE
	MANISTEE CITY #1		1	721	114	15.81%
	MANISTEE CITY #2		2	720	89	12.36%
	MANISTEE CITY #3		3	782	104	13.29%
	MANISTEE CITY #4		0	665	43	6.46%
	MANISTEE CITY #5		0	631	76	12.04%
	MANISTEE CITY #6		0	584	79	13.52%
	MANISTEE CITY #7		1	570	52	9.12%
	CITY OF MANISTEE AVCB		1	283	283	100.00%
		TOTAL:	82	19452	4951	25.45%
PETE HOEKSTRA						
	ARCADIA TOWNSHIP		60	569	213	37.43%
	BEAR LAKE TOWNSHIP		107	1378	297	21.55%
	BROWN TOWNSHIP		43	580	150	25.86%
	CLEON TOWNSHIP		30	722	113	15.65%
	DICKSON TOWNSHIP		24	754	129	17.10%
	FILER TOWNSHIP		137	2009	599	29.81%
	MANISTEE TOWNSHIP		85	2212	295	27.48%
	MANISTEE TOWNSHIP AVCB		101	313	313	100.00%
	MAPLE GROVE TOWNSHIP		51	998	172	17.23%
	MARILLA TOWNSHIP		33	284	119	41.90%
	NORMAN TOWNSHIP		45	1415	428	30.24%
	ONEKAMA TOWNSHIP		233	1195	670	56.06%
	PLEASANTON TOWNSHIP		82	693	228	32.90%
	SPRINGDALE TOWNSHIP		19	664	128	19.27%
	STRONACH TOWNSHIP		20	710	257	36.19%
	MANISTEE CITY #1		28	721	114	15.81%
	MANISTEE CITY #2		22	720	89	12.36%
	MANISTEE CITY #3		30	782	104	13.29%
	MANISTEE CITY #4		5	665	43	6.46%
	MANISTEE CITY #5		20	631	76	12.04%
	MANISTEE CITY #6		15	584	79	13.52%
	MANISTEE CITY #7		6	570	52	9.12%
	CITY OF MANISTEE AVCB		92	283	283	100.00%
		TOTAL:	1288	19452	4951	25.45%

CANDIDATE	PRECINCT	POLL BOOK #	NO. OF VOTES	REG. VOTERS	POLLED VOTERS	% OF VOTE
DEBBIE STABENOW						
	ARCADIA TOWNSHIP		81	569	213	37.43%
	BEAR LAKE TOWNSHIP		87	1378	297	21.55%
	BROWN TOWNSHIP		45	580	150	25.86%
	CLEON TOWNSHIP		41	722	113	15.65%
	DICKSON TOWNSHIP		64	754	129	17.10%
	FILER TOWNSHIP		277	2009	599	29.81%
	MANISTEE TOWNSHIP		120	2212	295	27.48%
	MANISTEE TOWNSHIP AVCB		97	313	313	100.00%
	MAPLE GROVE TOWNSHIP		69	998	172	17.23%
	MARILLA TOWNSHIP		21	284	119	41.90%
	NORMAN TOWNSHIP		215	1415	428	30.24%
	ONEKAMA TOWNSHIP		193	1195	670	56.06%
	PLEASANTON TOWNSHIP		19	693	228	32.90%
	SPRINGDALE TOWNSHIP		57	664	128	19.27%
	STRONACH TOWNSHIP		125	710	257	36.19%
	MANISTEE CITY #1		40	721	114	15.81%
	MANISTEE CITY #2		36	720	89	12.36%
	MANISTEE CITY #3		38	782	104	13.29%
	MANISTEE CITY #4		22	665	43	6.46%
	MANISTEE CITY #5		30	631	76	12.04%
	MANISTEE CITY #6		45	584	79	13.52%
	MANISTEE CITY #7		28	570	52	9.12%
	CITY OF MANISTEE AVCB		111	283	283	100.00%
		TOTAL:	1861	19452	4951	25.45%

REPRESENTATIVE IN CONGRESS 1ST DISTRICT

DAN BENISHEK						
	ARCADIA TOWNSHIP		108	569	213	37.43%
	BEAR LAKE TOWNSHIP		170	1378	297	21.55%
	BROWN TOWNSHIP		78	580	150	25.86%
	CLEON TOWNSHIP		52	722	113	15.65%
	DICKSON TOWNSHIP		52	754	129	17.10%
	FILER TOWNSHIP		187	2009	599	29.81%

CANDIDATE	PRECINCT	POLL BOOK #	NO. OF VOTES	REG. VOTERS	POLLED VOTERS	% OF VOTE
	MANISTEE TOWNSHIP		139	2212	295	27.48%
	MANISTEE TOWNSHIP AVCB		120	313	313	100.00%
	MAPLE GROVE TOWNSHIP		78	998	172	17.23%
	MARILLA TOWNSHIP		72	284	119	41.90%
	NORMAN TOWNSHIP		95	1415	428	30.24%
	ONEKAMA TOWNSHIP		347	1195	670	56.06%
	PLEASANTON TOWNSHIP		146	693	228	32.90%
	SPRINGDALE TOWNSHIP		58	664	128	19.27%
	STRONACH TOWNSHIP		58	710	257	36.19%
	MANISTEE CITY #1		49	721	114	15.81%
	MANISTEE CITY #2		37	720	89	12.36%
	MANISTEE CITY #3		54	782	104	13.29%
	MANISTEE CITY #4		15	665	43	6.46%
	MANISTEE CITY #5		35	631	76	12.04%
	MANISTEE CITY #6		19	584	79	13.52%
	MANISTEE CITY #7		10	570	52	9.12%
	CITY OF MANISTEE AVCB		110	283	283	100.00%
		TOTAL:	2089	19452	4951	25.45%
GARY MCDOWELL						
	ARCADIA TOWNSHIP		82	569	213	37.43%
	BEAR LAKE TOWNSHIP		81	1378	297	21.55%
	BROWN TOWNSHIP		38	580	150	25.86%
	CLEON TOWNSHIP		35	722	113	15.65%
	DICKSON TOWNSHIP		61	754	129	17.10%
	FILER TOWNSHIP		246	2009	599	29.81%
	MANISTEE TOWNSHIP		113	2212	295	27.48%
	MANISTEE TOWNSHIP AVCB		97	313	313	100.00%
	MAPLE GROVE TOWNSHIP		65	998	172	17.23%
	MARILLA TOWNSHIP		20	284	119	41.90%
	NORMAN TOWNSHIP		205	1415	428	30.24%
	ONEKAMA TOWNSHIP		182	1195	670	56.06%
	PLEASANTON TOWNSHIP		19	693	228	32.90%
	SPRINGDALE TOWNSHIP		52	664	128	19.27%
	STRONACH TOWNSHIP		119	710	257	36.19%

CANDIDATE	PRECINCT	POLL BOOK #	NO. OF VOTES	REG. VOTERS	POLLED VOTERS	% OF VOTE
	MANISTEE CITY #1		35	721	114	15.81%
	MANISTEE CITY #2		32	720	89	12.36%
	MANISTEE CITY #3		33	782	104	13.29%
	MANISTEE CITY #4		20	665	43	6.46%
	MANISTEE CITY #5		31	631	76	12.04%
	MANISTEE CITY #6		40	584	79	13.52%
	MANISTEE CITY #7		26	570	52	9.12%
	CITY OF MANISTEE AVCB		97	283	283	100.00%
		TOTAL:	1729	19452	4951	25.45%

REP. IN STATE LEGISLATURE 101ST DISTRICT

CANDIDATE	PRECINCT	POLL BOOK #	NO. OF VOTES	REG. VOTERS	POLLED VOTERS	% OF VOTE
RAY FRANZ						
	ARCADIA TOWNSHIP		103	569	213	37.43%
	BEAR LAKE TOWNSHIP		175	1378	297	21.55%
	BROWN TOWNSHIP		80	580	150	25.86%
	CLEON TOWNSHIP		52	722	113	15.65%
	DICKSON TOWNSHIP		51	754	129	17.10%
	FILER TOWNSHIP		176	2009	599	29.81%
	MANISTEE TOWNSHIP		127	2212	295	27.48%
	MANISTEE TOWNSHIP AVCB		108	313	313	100.00%
	MAPLE GROVE TOWNSHIP		64	998	172	17.23%
	MARILLA TOWNSHIP		71	284	119	41.90%
	NORMAN TOWNSHIP		97	1415	428	30.24%
	ONEKAMA TOWNSHIP		380	1195	670	56.06%
	PLEASANTON TOWNSHIP		140	693	228	32.90%
	SPRINGDALE TOWNSHIP		57	664	128	19.27%
	STRONACH TOWNSHIP		55	710	257	36.19%
	MANISTEE CITY #1		48	721	114	15.81%
	MANISTEE CITY #2		34	720	89	12.36%
	MANISTEE CITY #3		53	782	104	13.29%
	MANISTEE CITY #4		13	665	43	6.46%
	MANISTEE CITY #5		32	631	76	12.04%
	MANISTEE CITY #6		20	584	79	13.52%
	MANISTEE CITY #7		7	570	52	9.12%

CANDIDATE	PRECINCT	POLL BOOK #	NO. OF VOTES	REG. VOTERS	POLLED VOTERS	% OF VOTE
	CITY OF MANISTEE AVCB		103	283	283	100.00%
		TOTAL:	2046	19452	4951	25.45%
DEREK J. BAILEY						
	ARCADIA TOWNSHIP		48	569	213	37.43%
	BEAR LAKE TOWNSHIP		28	1378	297	21.55%
	BROWN TOWNSHIP		17	580	150	25.86%
	CLEON TOWNSHIP		13	722	113	15.65%
	DICKSON TOWNSHIP		14	754	129	17.10%
	FILER TOWNSHIP		98	2009	599	29.81%
	MANISTEE TOWNSHIP		35	2212	295	27.48%
	MANISTEE TOWNSHIP AVCB		24	313	313	100.00%
	MAPLE GROVE TOWNSHIP		14	998	172	17.23%
	MARILLA TOWNSHIP		3	284	119	41.90%
	NORMAN TOWNSHIP		72	1415	428	30.24%
	ONEKAMA TOWNSHIP		69	1195	670	56.06%
	PLEASANTON TOWNSHIP		14	693	228	32.90%
	SPRINGDALE TOWNSHIP		20	664	128	19.27%
	STRONACH TOWNSHIP		53	710	257	36.19%
	MANISTEE CITY #1		13	721	114	15.81%
	MANISTEE CITY #2		18	720	89	12.36%
	MANISTEE CITY #3		8	782	104	13.29%
	MANISTEE CITY #4		8	665	43	6.46%
	MANISTEE CITY #5		17	631	76	12.04%
	MANISTEE CITY #6		11	584	79	13.52%
	MANISTEE CITY #7		9	570	52	9.12%
	CITY OF MANISTEE AVCB		29	283	283	100.00%
		TOTAL:	635	19452	4951	25.45%
ALLEN O'SHEA						
	ARCADIA TOWNSHIP		42	569	213	37.43%
	BEAR LAKE TOWNSHIP		61	1378	297	21.55%

CANDIDATE	PRECINCT	POLL BOOK #	NO. OF VOTES	REG. VOTERS	POLLED VOTERS	% OF VOTE
	BROWN TOWNSHIP		30	580	150	25.86%
	CLEON TOWNSHIP		36	722	113	15.65%
	DICKSON TOWNSHIP		58	754	129	17.10%
	FILER TOWNSHIP		221	2009	599	29.81%
	MANISTEE TOWNSHIP		98	2212	295	27.48%
	MANISTEE TOWNSHIP AVCB		84	313	313	100.00%
	MAPLE GROVE TOWNSHIP		62	998	172	17.23%
	MARILLA TOWNSHIP		18	284	119	41.90%
	NORMAN TOWNSHIP		171	1415	428	30.24%
	ONEKAMA TOWNSHIP		141	1195	670	56.06%
	PLEASANTON TOWNSHIP		7	693	228	32.90%
	SPRINGDALE TOWNSHIP		44	664	128	19.27%
	STRONACH TOWNSHIP		104	710	257	36.19%
	MANISTEE CITY #1		36	721	114	15.81%
	MANISTEE CITY #2		20	720	89	12.36%
	MANISTEE CITY #3		33	782	104	13.29%
	MANISTEE CITY #4		19	665	43	6.46%
	MANISTEE CITY #5		17	631	76	12.04%
	MANISTEE CITY #6		40	584	79	13.52%
	MANISTEE CITY #7		25	570	52	9.12%
	CITY OF MANISTEE AVCB		82	283	283	100.00%
		TOTAL:	1449	19452	4951	25.45%

PROSECUTING ATTORNEY

CANDIDATE	PRECINCT	POLL BOOK #	NO. OF VOTES	REG. VOTERS	POLLED VOTERS	% OF VOTE
FORD K. STONE						
	ARCADIA TOWNSHIP		97	569	213	37.43%
	BEAR LAKE TOWNSHIP		169	1378	297	21.55%
	BROWN TOWNSHIP		75	580	150	25.86%
	CLEON TOWNSHIP		50	722	113	15.65%
	DICKSON TOWNSHIP		50	754	129	17.10%
	FILER TOWNSHIP		185	2009	599	29.81%
	MANISTEE TOWNSHIP		135	2212	295	27.48%
	MANISTEE TOWNSHIP AVCB		124	313	313	100.00%
	MAPLE GROVE TOWNSHIP		74	998	172	17.23%

CANDIDATE	PRECINCT	POLL BOOK #	NO. OF VOTES	REG. VOTERS	POLLED VOTERS	% OF VOTE
	MARILLA TOWNSHIP		66	284	119	41.90%
	NORMAN TOWNSHIP		92	1415	428	30.24%
	ONEKAMA TOWNSHIP		357	1195	670	56.06%
	PLEASANTON TOWNSHIP		139	693	228	32.90%
	SPRINGDALE TOWNSHIP		58	664	128	19.27%
	STRONACH TOWNSHIP		48	710	257	36.19%
	MANISTEE CITY #1		54	721	114	15.81%
	MANISTEE CITY #2		40	720	89	12.36%
	MANISTEE CITY #3		56	782	104	13.29%
	MANISTEE CITY #4		15	665	43	6.46%
	MANISTEE CITY #5		36	631	76	12.04%
	MANISTEE CITY #6		17	584	79	13.52%
	MANISTEE CITY #7		8	570	52	9.12%
	CITY OF MANISTEE AVCB		114	283	283	100.00%
		TOTAL:	2059	19452	4951	25.45%

SHERIFF

DALE G. KOWALKOWSKI

	ARCADIA TOWNSHIP		104	569	213	37.43%
	BEAR LAKE TOWNSHIP		177	1378	297	21.55%
	BROWN TOWNSHIP		78	580	150	25.86%
	CLEON TOWNSHIP		50	722	113	15.65%
	DICKSON TOWNSHIP		50	754	129	17.10%
	FILER TOWNSHIP		202	2009	599	29.81%
	MANISTEE TOWNSHIP		138	2212	295	27.48%
	MANISTEE TOWNSHIP AVCB		129	313	313	100.00%
	MAPLE GROVE TOWNSHIP		80	998	172	17.23%
	MARILLA TOWNSHIP		78	284	119	41.90%
	NORMAN TOWNSHIP		95	1415	428	30.24%
	ONEKAMA TOWNSHIP		369	1195	670	56.06%
	PLEASANTON TOWNSHIP		158	693	228	32.90%
	SPRINGDALE TOWNSHIP		58	664	128	19.27%
	STRONACH TOWNSHIP		54	710	257	36.19%
	MANISTEE CITY #1		53	721	114	15.81%

CANDIDATE	PRECINCT	POLL BOOK #	NO. OF VOTES	REG. VOTERS	POLLED VOTERS	% OF VOTE
	MANISTEE CITY #2		42	720	89	12.36%
	MANISTEE CITY #3		59	782	104	13.29%
	MANISTEE CITY #4		16	665	43	6.46%
	MANISTEE CITY #5		37	631	76	12.04%
	MANISTEE CITY #6		21	584	79	13.52%
	MANISTEE CITY #7		11	570	52	9.12%
	CITY OF MANISTEE AVCB		114	283	283	100.00%
		TOTAL:	2173	19452	4951	25.45%

COUNTY CLERK

JILL NOWAK

	ARCADIA TOWNSHIP		100	569	213	37.43%
	BEAR LAKE TOWNSHIP		167	1378	297	21.55%
	BROWN TOWNSHIP		74	580	150	25.86%
	CLEON TOWNSHIP		48	722	113	15.65%
	DICKSON TOWNSHIP		50	754	129	17.10%
	FILER TOWNSHIP		192	2009	599	29.81%
	MANISTEE TOWNSHIP		139	2212	295	27.48%
	MANISTEE TOWNSHIP AVCB		127	313	313	100.00%
	MAPLE GROVE TOWNSHIP		79	998	172	17.23%
	MARILLA TOWNSHIP		73	284	119	41.90%
	NORMAN TOWNSHIP		86	1415	428	30.24%
	ONEKAMA TOWNSHIP		358	1195	670	56.06%
	PLEASANTON TOWNSHIP		142	693	228	32.90%
	SPRINGDALE TOWNSHIP		58	664	128	19.27%
	STRONACH TOWNSHIP		52	710	257	36.19%
	MANISTEE CITY #1		53	721	114	15.81%
	MANISTEE CITY #2		39	720	89	12.36%
	MANISTEE CITY #3		57	782	104	13.29%
	MANISTEE CITY #4		16	665	43	6.46%
	MANISTEE CITY #5		38	631	76	12.04%
	MANISTEE CITY #6		18	584	79	13.52%
	MANISTEE CITY #7		11	570	52	9.12%
	CITY OF MANISTEE AVCB		121	283	283	100.00%
		TOTAL:	2098	19452	4951	25.45%

CANDIDATE	PRECINCT	POLL BOOK #	NO. OF VOTES	REG. VOTERS	POLLED VOTERS	% OF VOTE
COUNTY TREASURER						
RUSSELL A. POMEROY						
	ARCADIA TOWNSHIP		99	569	213	37.43%
	BEAR LAKE TOWNSHIP		162	1378	297	21.55%
	BROWN TOWNSHIP		74	580	150	25.86%
	CLEON TOWNSHIP		51	722	113	15.65%
	DICKSON TOWNSHIP		51	754	129	17.10%
	FILER TOWNSHIP		184	2009	599	29.81%
	MANISTEE TOWNSHIP		129	2212	295	27.48%
	MANISTEE TOWNSHIP AVCB		125	313	313	100.00%
	MAPLE GROVE TOWNSHIP		70	998	172	17.23%
	MARILLA TOWNSHIP		69	284	119	41.90%
	NORMAN TOWNSHIP		88	1415	428	30.24%
	ONEKAMA TOWNSHIP		358	1195	670	56.06%
	PLEASANTON TOWNSHIP		146	693	228	32.90%
	SPRINGDALE TOWNSHIP		59	664	128	19.27%
	STRONACH TOWNSHIP		50	710	257	36.19%
	MANISTEE CITY #1		51	721	114	15.81%
	MANISTEE CITY #2		38	720	89	12.36%
	MANISTEE CITY #3		52	782	104	13.29%
	MANISTEE CITY #4		15	665	43	6.46%
	MANISTEE CITY #5		35	631	76	12.04%
	MANISTEE CITY #6		19	584	79	13.52%
	MANISTEE CITY #7		9	570	52	9.12%
	CITY OF MANISTEE AVCB		114	283	283	100.00%
		TOTAL:	2048	19452	4951	25.45%
CHRIS A. OLEN						
	ARCADIA TOWNSHIP		65	569	213	37.43%
	BEAR LAKE TOWNSHIP		56	1378	297	21.55%
	BROWN TOWNSHIP		38	580	150	25.86%
	CLEON TOWNSHIP		33	722	113	15.65%
	DICKSON TOWNSHIP		56	754	129	17.10%
	FILER TOWNSHIP		223	2009	599	29.81%

CANDIDATE	PRECINCT	POLL BOOK #	NO. OF VOTES	REG. VOTERS	POLLED VOTERS	% OF VOTE
	MANISTEE TOWNSHIP		106	2212	295	27.48%
	MANISTEE TOWNSHIP AVCB		88	313	313	100.00%
	MAPLE GROVE TOWNSHIP		61	998	172	17.23%
	MARILLA TOWNSHIP		19	284	119	41.90%
	NORMAN TOWNSHIP		177	1415	428	30.24%
	ONEKAMA TOWNSHIP		152	1195	670	56.06%
	PLEASANTON TOWNSHIP		16	693	228	32.90%
	SPRINGDALE TOWNSHIP		36	664	128	19.27%
	STRONACH TOWNSHIP		128	710	257	36.19%
	MANISTEE CITY #1		28	721	114	15.81%
	MANISTEE CITY #2		25	720	89	12.36%
	MANISTEE CITY #3		29	782	104	13.29%
	MANISTEE CITY #4		21	665	43	6.46%
	MANISTEE CITY #5		23	631	76	12.04%
	MANISTEE CITY #6		38	584	79	13.52%
	MANISTEE CITY #7		23	570	52	9.12%
	CITY OF MANISTEE AVCB		82	283	283	100.00%
		TOTAL:	1523	19452	4951	25.45%

REGISTER OF DEEDS

BONNY LABASH

	ARCADIA TOWNSHIP		95	569	213	37.43%
	BEAR LAKE TOWNSHIP		157	1378	297	21.55%
	BROWN TOWNSHIP		70	580	150	25.86%
	CLEON TOWNSHIP		48	722	113	15.65%
	DICKSON TOWNSHIP		47	754	129	17.10%
	FILER TOWNSHIP		160	2009	599	29.81%
	MANISTEE TOWNSHIP		117	2212	295	27.48%
	MANISTEE TOWNSHIP AVCB		107	313	313	100.00%
	MAPLE GROVE TOWNSHIP		74	998	172	17.23%
	MARILLA TOWNSHIP		70	284	119	41.90%
	NORMAN TOWNSHIP		88	1415	428	30.24%
	ONEKAMA TOWNSHIP		333	1195	670	56.06%
	PLEASANTON TOWNSHIP		135	693	228	32.90%

CANDIDATE	PRECINCT	POLL BOOK #	NO. OF VOTES	REG. VOTERS	POLLED VOTERS	% OF VOTE
	SPRINGDALE TOWNSHIP		56	664	128	19.27%
	STRONACH TOWNSHIP		49	710	257	36.19%
	MANISTEE CITY #1		43	721	114	15.81%
	MANISTEE CITY #2		38	720	89	12.36%
	MANISTEE CITY #3		49	782	104	13.29%
	MANISTEE CITY #4		13	665	43	6.46%
	MANISTEE CITY #5		33	631	76	12.04%
	MANISTEE CITY #6		16	584	79	13.52%
	MANISTEE CITY #7		8	570	52	9.12%
	CITY OF MANISTEE AVCB		104	283	283	100.00%
		TOTAL:	1910	19452	4951	25.45%
MARYLYNN WRZESINSKI						
	ARCADIA TOWNSHIP		70	569	213	37.43%
	BEAR LAKE TOWNSHIP		71	1378	297	21.55%
	BROWN TOWNSHIP		38	580	150	25.86%
	CLEON TOWNSHIP		33	722	113	15.65%
	DICKSON TOWNSHIP		61	754	129	17.10%
	FILER TOWNSHIP		262	2009	599	29.81%
	MANISTEE TOWNSHIP		113	2212	295	27.48%
	MANISTEE TOWNSHIP AVCB		91	313	313	100.00%
	MAPLE GROVE TOWNSHIP		63	998	172	17.23%
	MARILLA TOWNSHIP		20	284	119	41.90%
	NORMAN TOWNSHIP		191	1415	428	30.24%
	ONEKAMA TOWNSHIP		162	1195	670	56.06%
	PLEASANTON TOWNSHIP		17	693	228	32.90%
	SPRINGDALE TOWNSHIP		40	664	128	19.27%
	STRONACH TOWNSHIP		117	710	257	36.19%
	MANISTEE CITY #1		35	721	114	15.81%
	MANISTEE CITY #2		28	720	89	12.36%
	MANISTEE CITY #3		31	782	104	13.29%
	MANISTEE CITY #4		22	665	43	6.46%
	MANISTEE CITY #5		30	631	76	12.04%
	MANISTEE CITY #6		49	584	79	13.52%
	MANISTEE CITY #7		26	570	52	9.12%

CANDIDATE	PRECINCT	POLL BOOK #	NO. OF VOTES	REG. VOTERS	POLLED VOTERS	% OF VOTE
	CITY OF MANISTEE AVCB		97	283	283	100.00%
		TOTAL:	1667	19452	4951	25.45%

COUNTY DRAIN COMMISSIONER

ALVIN RISCHEL

ARCADIA TOWNSHIP	94	569	213	37.43%
BEAR LAKE TOWNSHIP	151	1378	297	21.55%
BROWN TOWNSHIP	70	580	150	25.86%
CLEON TOWNSHIP	45	722	113	15.65%
DICKSON TOWNSHIP	47	754	129	17.10%
FILER TOWNSHIP	159	2009	599	29.81%
MANISTEE TOWNSHIP	126	2212	295	27.48%
MANISTEE TOWNSHIP AVCB	107	313	313	100.00%
MAPLE GROVE TOWNSHIP	75	998	172	17.23%
MARILLA TOWNSHIP	63	284	119	41.90%
NORMAN TOWNSHIP	88	1415	428	30.24%
ONEKAMA TOWNSHIP	333	1195	670	56.06%
PLEASANTON TOWNSHIP	130	693	228	32.90%
SPRINGDALE TOWNSHIP	57	664	128	19.27%
STRONACH TOWNSHIP	52	710	257	36.19%
MANISTEE CITY #1	42	721	114	15.81%
MANISTEE CITY #2	37	720	89	12.36%
MANISTEE CITY #3	51	782	104	13.29%
MANISTEE CITY #4	14	665	43	6.46%
MANISTEE CITY #5	31	631	76	12.04%
MANISTEE CITY #6	18	584	79	13.52%
MANISTEE CITY #7	9	570	52	9.12%
CITY OF MANISTEE AVCB	102	283	283	100.00%
TOTAL:	1901	19452	4951	25.45%

MARK DIBENEDETTO

CANDIDATE	PRECINCT	POLL BOOK #	NO. OF VOTES	REG. VOTERS	POLLED VOTERS	% OF VOTE
	ARCADIA TOWNSHIP		27	569	213	37.43%
	BEAR LAKE TOWNSHIP		42	1378	297	21.55%
	BROWN TOWNSHIP		22	580	150	25.86%
	CLEON TOWNSHIP		14	722	113	15.65%
	DICKSON TOWNSHIP		38	754	129	17.10%
	FILER TOWNSHIP		159	2009	599	29.81%
	MANISTEE TOWNSHIP		46	2212	295	27.48%
	MANISTEE TOWNSHIP AVCB		33	313	313	100.00%
	MAPLE GROVE TOWNSHIP		26	998	172	17.23%
	MARILLA TOWNSHIP		9	284	119	41.90%
	NORMAN TOWNSHIP		98	1415	428	30.24%
	ONEKAMA TOWNSHIP		71	1195	670	56.06%
	PLEASANTON TOWNSHIP		15	693	228	32.90%
	SPRINGDALE TOWNSHIP		11	664	128	19.27%
	STRONACH TOWNSHIP		46	710	257	36.19%
	MANISTEE CITY #1		21	721	114	15.81%
	MANISTEE CITY #2		21	720	89	12.36%
	MANISTEE CITY #3		17	782	104	13.29%
	MANISTEE CITY #4		8	665	43	6.46%
	MANISTEE CITY #5		12	631	76	12.04%
	MANISTEE CITY #6		22	584	79	13.52%
	MANISTEE CITY #7		17	570	52	9.12%
	CITY OF MANISTEE AVCB		50	283	283	100.00%
		TOTAL:	825	19452	4951	25.45%
THOMAS R. SMITH						
	ARCADIA TOWNSHIP		44	569	213	37.43%
	BEAR LAKE TOWNSHIP		39	1378	297	21.55%
	BROWN TOWNSHIP		22	580	150	25.86%
	CLEON TOWNSHIP		19	722	113	15.65%
	DICKSON TOWNSHIP		31	754	129	17.10%
	FILER TOWNSHIP		136	2009	599	29.81%
	MANISTEE TOWNSHIP		79	2212	295	27.48%
	MANISTEE TOWNSHIP AVCB		62	313	313	100.00%
	MAPLE GROVE TOWNSHIP		34	998	172	17.23%

CANDIDATE	PRECINCT	POLL BOOK #	NO. OF VOTES	REG. VOTERS	POLLED VOTERS	% OF VOTE
	MARILLA TOWNSHIP		12	284	119	41.90%
	NORMAN TOWNSHIP		122	1415	428	30.24%
	ONEKAMA TOWNSHIP		94	1195	670	56.06%
	PLEASANTON TOWNSHIP		3	693	228	32.90%
	SPRINGDALE TOWNSHIP		28	664	128	19.27%
	STRONACH TOWNSHIP		111	710	257	36.19%
	MANISTEE CITY #1		21	721	114	15.81%
	MANISTEE CITY #2		14	720	89	12.36%
	MANISTEE CITY #3		17	782	104	13.29%
	MANISTEE CITY #4		16	665	43	6.46%
	MANISTEE CITY #5		17	631	76	12.04%
	MANISTEE CITY #6		27	584	79	13.52%
	MANISTEE CITY #7		14	570	52	9.12%
	CITY OF MANISTEE AVCB		46	283	283	100.00%
		TOTAL:	1008	19452	4951	25.45%

COUNTY SURVEYOR

PATRICK G. BENTLEY

	ARCADIA TOWNSHIP		96	569	213	37.43%
	BEAR LAKE TOWNSHIP		160	1378	297	21.55%
	BROWN TOWNSHIP		72	580	150	25.86%
	CLEON TOWNSHIP		44	722	113	15.65%
	DICKSON TOWNSHIP		46	754	129	17.10%
	FILER TOWNSHIP		173	2009	599	29.81%
	MANISTEE TOWNSHIP		137	2212	295	27.48%
	MANISTEE TOWNSHIP AVCB		126	313	313	100.00%
	MAPLE GROVE TOWNSHIP		76	998	172	17.23%
	MARILLA TOWNSHIP		66	284	119	41.90%
	NORMAN TOWNSHIP		85	1415	428	30.24%
	ONEKAMA TOWNSHIP		337	1195	670	56.06%
	PLEASANTON TOWNSHIP		143	693	228	32.90%
	SPRINGDALE TOWNSHIP		56	664	128	19.27%
	STRONACH TOWNSHIP		48	710	257	36.19%
	MANISTEE CITY #1		47	721	114	15.81%

CANDIDATE	PRECINCT	POLL BOOK #	NO. OF VOTES	REG. VOTERS	POLLED VOTERS	% OF VOTE
	MANISTEE CITY #2		39	720	89	12.36%
	MANISTEE CITY #3		56	782	104	13.29%
	MANISTEE CITY #4		14	665	43	6.46%
	MANISTEE CITY #5		31	631	76	12.04%
	MANISTEE CITY #6		17	584	79	13.52%
	MANISTEE CITY #7		8	570	52	9.12%
	CITY OF MANISTEE AVCB		107	283	283	100.00%
		TOTAL:	1984	19452	4951	25.45%
COUNTY COMMISSIONER 1ST DISTRICT						
KENNETH W. HILLIARD						
	ARCADIA TOWNSHIP		102	569	213	37.43%
	BEAR LAKE TOWNSHIP		174	1378	297	21.55%
	ONEKAMA TOWNSHIP		70	1195	670	56.06%
	PLEASANTON TOWNSHIP		153	693	228	32.90%
		TOTAL:	499	3835	1408	36.71%
COUNTY COMMISSIONER 2ND DISTRICT						
RICHARD SCHMIDT						
	CLEON TOWNSHIP		47	722	113	15.65%
	MAPLE GROVE TOWNSHIP		81	998	172	17.23%
	MARILLA TOWNSHIP		73	284	119	41.90%
	SPRINGDALE TOWNSHIP		58	664	128	19.27%
		TOTAL:	259	2668	532	19.94%
KEITH SHEARER						
	CLEON TOWNSHIP		33	722	113	15.65%

CANDIDATE	PRECINCT	POLL BOOK #	NO. OF VOTES	REG. VOTERS	POLLED VOTERS	% OF VOTE
	MAPLE GROVE TOWNSHIP		60	998	172	17.23%
	MARILLA TOWNSHIP		20	284	119	41.90%
	SPRINGDALE TOWNSHIP		38	664	128	19.27%
		TOTAL:	151	2668	532	19.94%
COUNTY COMMISSIONER 3RD DISTRICT						
CHUCK SMITH						
	BROWN TOWNSHIP		73	580	150	25.86%
	DICKSON TOWNSHIP		46	754	129	17.10%
	NORMAN TOWNSHIP		84	1415	428	30.24%
		TOTAL:	203	2749	707	25.71%
BROOK SHAFER						
	BROWN TOWNSHIP		43	580	150	25.86%
	DICKSON TOWNSHIP		63	754	129	17.10%
	NORMAN TOWNSHIP		194	1415	428	30.24%
		TOTAL:	300	2749	707	25.71%
COUNTY COMMISSIONER 4TH DISTRICT						
MARK BERGSTROM						
	FILER TOWNSHIP		81	2009	599	29.81%
	MANISTEE TOWNSHIP		4	2212	295	27.48%
	MANISTEE TOWNSHIP AVCB		8	313	313	100.00%
	STRONACH TOWNSHIP		12	710	257	36.19%
		TOTAL:	105	5244	1464	27.91%

CANDIDATE	PRECINCT	POLL BOOK #	NO. OF VOTES	REG. VOTERS	POLLED VOTERS	% OF VOTE
BOB RISHEL						
	FILER TOWNSHIP		47	2009	599	29.81%
	MANISTEE TOWNSHIP		7	2212	295	27.48%
	MANISTEE TOWNSHIP AVCB		7	313	313	100.00%
	STRONACH TOWNSHIP		36	710	257	36.19%
		TOTAL:	97	5244	1464	27.91%
STANLEY ROBERTSON						
	FILER TOWNSHIP		63	2009	599	29.81%
	MANISTEE TOWNSHIP		1	2212	295	27.48%
	MANISTEE TOWNSHIP AVCB		1	313	313	100.00%
	STRONACH TOWNSHIP		12	710	257	36.19%
		TOTAL:	77	5244	1464	27.91%
COUNTY COMMISSIONER 5TH DISTRICT						
DUANE ANDERSON						
	MANISTEE TOWNSHIP		117	2212	295	27.48%
	MANISTEE TOWNSHIP AVCB		107	313	313	100.00%
	ONEKAMA TOWNSHIP		285	1195	670	56.06%
		TOTAL:	509	3720	1278	34.35%
KARL R. WAITNER						
	MANISTEE TOWNSHIP		102	2212	295	27.48%
	MANISTEE TOWNSHIP AVCB		81	313	313	100.00%
	ONEKAMA TOWNSHIP		148	1195	670	56.06%
		TOTAL:	331	3720	1278	34.35%

CANDIDATE	PRECINCT	POLL BOOK #	NO. OF VOTES	REG. VOTERS	POLLED VOTERS	% OF VOTE
COUNTY COMMISSIONER 6TH DISTRICT						
JIM KROLCZYK						
	FILER TOWNSHIP		13	2009	599	29.81%
	MANISTEE CITY #1		39	721	114	15.81%
	MANISTEE CITY #2		32	720	89	12.36%
	MANISTEE CITY #3		33	782	104	13.29%
	MANISTEE CITY #4		3	665	43	6.46%
	CITY OF MANISTEE AVCB		59	283	283	100.00%
		TOTAL:	179	5180	1232	23.78%
COUNTY COMMISSIONER 7TH DISTRICT						
ALAN W. MARSHALL						
	MANISTEE CITY #4		19	665	43	6.46%
	MANISTEE CITY #5		25	631	76	12.04%
	MANISTEE CITY #6		41	584	79	13.52%
	MANISTEE CITY #7		24	570	52	9.12%
	CITY OF MANISTEE AVCB		26	283	283	100.00%
		TOTAL:	135	2733	533	19.50%
CARL RUTSKE						
	MANISTEE CITY #4		5	665	43	6.46%
	MANISTEE CITY #5		10	631	76	12.04%
	MANISTEE CITY #6		15	584	79	13.52%
	MANISTEE CITY #7		13	570	52	9.12%
	CITY OF MANISTEE AVCB		26	283	283	100.00%
		TOTAL:	69	2733	533	19.50%

CANDIDATE	PRECINCT	POLL BOOK #	NO. OF VOTES	REG. VOTERS	POLLED VOTERS	% OF VOTE
ARCADIA TOWNSHIP SUPERVISOR						
DOUG CARTER						
	ARCADIA TOWNSHIP		80	569	213	37.43%
		TOTAL:	80	569	213	37.43%
ARCADIA TOWNSHIP CLERK						
PATRICE WISNER						
	ARCADIA TOWNSHIP		84	569	213	37.43%
		TOTAL:	84	569	213	37.43%
ARCADIA TOWNSHIP TREASURER						
KENNETH MESSER						
	ARCADIA TOWNSHIP		100	569	213	37.43%
		TOTAL:	100	569	213	37.43%
ARCADIA TOWNSHIP TRUSTEE						
MICHAEL CEDERHOLM						
	ARCADIA TOWNSHIP		87	569	213	37.43%
		TOTAL:	87	569	213	37.43%
GREG WISNER						
	ARCADIA TOWNSHIP		92	569	213	37.43%
		TOTAL:	92	569	213	37.43%

CANDIDATE	PRECINCT	POLL BOOK #	NO. OF VOTES	REG. VOTERS	POLLED VOTERS	% OF VOTE
BEAR LAKE TOWNSHIP SUPERVISOR						
VERN L. BEST						
	BEAR LAKE TOWNSHIP		84	1378	297	21.55%
		TOTAL:	84	1378	297	21.55%
BEAR LAKE TOWNSHIP CLERK						
DEANNA PATTISON						
	BEAR LAKE TOWNSHIP		176	1378	297	21.55%
		TOTAL:	176	1378	297	21.55%
BEAR LAKE TOWNSHIP TREASURER						
JULIE GRIFFIS						
	BEAR LAKE TOWNSHIP		169	1378	297	21.55%
		TOTAL:	169	1378	297	21.55%
BEAR LAKE TOWNSHIP TRUSTEE						
BONNIE BRUNAIS HARNISH						
	BEAR LAKE TOWNSHIP		63	1378	297	21.55%
		TOTAL:	63	1378	297	21.55%
JEFF HARTHUN						
	BEAR LAKE TOWNSHIP		147	1378	297	21.55%
		TOTAL:	147	1378	297	21.55%

CANDIDATE	PRECINCT	POLL BOOK #	NO. OF VOTES	REG. VOTERS	POLLED VOTERS	% OF VOTE
JANETTE MAY						
	BEAR LAKE TOWNSHIP		105	1378	297	21.55%
		TOTAL:	105	1378	297	21.55%
BROWN TOWNSHIP SUPERVISOR						
FORD WAGAR						
	BROWN TOWNSHIP		48	580	150	25.86%
		TOTAL:	48	580	150	25.86%
BROWN TOWNSHIP CLERK						
PAMELA TOMPKE						
	BROWN TOWNSHIP		48	580	150	25.86%
		TOTAL:	48	580	150	25.86%
BROWN TOWNSHIP TREASURER						
CHERYL ALICE SCHAEFER						
	BROWN TOWNSHIP		77	580	150	25.86%
		TOTAL:	77	580	150	25.86%
BROWN TOWNSHIP TRUSTEE						
JEFFREY R. WESTHEIMER						
	BROWN TOWNSHIP		78	580	150	25.86%
		TOTAL:	78	580	150	25.86%

CANDIDATE	PRECINCT	POLL BOOK #	NO. OF VOTES	REG. VOTERS	POLLED VOTERS	% OF VOTE
TIM JOSEPH						
	BROWN TOWNSHIP		45	580	150	25.86%
		TOTAL:	45	580	150	25.86%
BROWN TWP FIRE & RESCUE SERV. MILL RENEW						
YES						
	BROWN TOWNSHIP		111	580	150	25.86%
		TOTAL:	111	580	150	25.86%
NO						
	BROWN TOWNSHIP		30	580	150	25.86%
		TOTAL:	30	580	150	25.86%
BROWN TWP ROAD CONSTR & MAINT MILL REQ.						
YES						
	BROWN TOWNSHIP		74	580	150	25.86%
		TOTAL:	74	580	150	25.86%
NO						
	BROWN TOWNSHIP		67	580	150	25.86%
		TOTAL:	67	580	150	25.86%

CANDIDATE	PRECINCT	POLL BOOK #	NO. OF VOTES	REG. VOTERS	POLLED VOTERS	% OF VOTE
CLEON TOWNSHIP SUPERVISOR						
JEFF STANTON						
	CLEON TOWNSHIP		32	722	113	15.65%
		TOTAL:	32	722	113	15.65%
CLEON TOWNSHIP CLERK						
MELISA J. KALINA						
	CLEON TOWNSHIP		48	722	113	15.65%
		TOTAL:	48	722	113	15.65%
CLEON TOWNSHIP TREASURER						
LINDA S. CUDNEY						
	CLEON TOWNSHIP		53	722	113	15.65%
		TOTAL:	53	722	113	15.65%
CLEON TOWNSHIP TRUSTEE						
TODD S. HUMPHREY						
	CLEON TOWNSHIP		34	722	113	15.65%
		TOTAL:	34	722	113	15.65%
CLEON TWP FIRE DEPARTMENT RENEWAL PROP						

CANDIDATE	PRECINCT	POLL BOOK #	NO. OF VOTES	REG. VOTERS	POLLED VOTERS	% OF VOTE
YES						
	CLEON TOWNSHIP		69	722	113	15.65%
		TOTAL:	69	722	113	15.65%
NO						
	CLEON TOWNSHIP		33	722	113	15.65%
		TOTAL:	33	722	113	15.65%
CLEON TWP CEMETARY RENEWAL PROP						
YES						
	CLEON TOWNSHIP		64	722	113	15.65%
		TOTAL:	64	722	113	15.65%
NO						
	CLEON TOWNSHIP		38	722	113	15.65%
		TOTAL:	38	722	113	15.65%
DICKSON TOWNSHIP SUPERVISOR						
SHARON BUNING						
	DICKSON TOWNSHIP		44	754	129	17.10%
		TOTAL:	44	754	129	17.10%

CANDIDATE	PRECINCT	POLL BOOK #	NO. OF VOTES	REG. VOTERS	POLLED VOTERS	% OF VOTE
DICKSON TOWNSHIP CLERK						
JOYCE ENGLAND						
	DICKSON TOWNSHIP		56	754	129	17.10%
		TOTAL:	56	754	129	17.10%
DICKSON TOWNSHIP TREASURER						
BERTHA E. ASIALA						
	DICKSON TOWNSHIP		47	754	129	17.10%
		TOTAL:	47	754	129	17.10%
DICKSON TOWNSHIP TRUSTEE						
KOREEN MACNEIL						
	DICKSON TOWNSHIP		47	754	129	17.10%
		TOTAL:	47	754	129	17.10%
TRACY WEAVER WILKS						
	DICKSON TOWNSHIP		58	754	129	17.10%
		TOTAL:	58	754	129	17.10%
FILER TOWNSHIP SUPERVISOR						
JAMES A. ESPVIK						
	FILER TOWNSHIP		144	2009	599	29.81%
		TOTAL:	144	2009	599	29.81%

CANDIDATE	PRECINCT	POLL BOOK #	NO. OF VOTES	REG. VOTERS	POLLED VOTERS	% OF VOTE
TERRY WALKER						
	FILER TOWNSHIP		213	2009	599	29.81%
		TOTAL:	213	2009	599	29.81%
FILER TOWNSHIP CLERK						
SHIRLEY A. BALL						
	FILER TOWNSHIP		175	2009	599	29.81%
		TOTAL:	175	2009	599	29.81%
FILER TOWNSHIP TREASURER						
RUTH A. SKIERA						
	FILER TOWNSHIP		283	2009	599	29.81%
		TOTAL:	283	2009	599	29.81%
FILER TOWNSHIP TRUSTEE						
DALE KOLANOWSKI						
	FILER TOWNSHIP		170	2009	599	29.81%
		TOTAL:	170	2009	599	29.81%
DEAN H. KRUSE						
	FILER TOWNSHIP		134	2009	599	29.81%
		TOTAL:	134	2009	599	29.81%

CANDIDATE	PRECINCT	POLL BOOK #	NO. OF VOTES	REG. VOTERS	POLLED VOTERS	% OF VOTE
EDWARD A. WILLIAMS						
	FILER TOWNSHIP		247	2009	599	29.81%
		TOTAL:	247	2009	599	29.81%
THOMAS CHYCINSKI						
	FILER TOWNSHIP		33	2009	599	29.81%
		TOTAL:	33	2009	599	29.81%
MANISTEE TOWNSHIP SUPERVISOR						
JOHN W. ANDERSON						
	MANISTEE TOWNSHIP		125	2212	295	27.48%
	MANISTEE TOWNSHIP AVCB		111	313	313	100.00%
		TOTAL:	236	2525	608	24.07%
MANISTEE TOWNSHIP CLERK						
JOY HUTCHINSON						
	MANISTEE TOWNSHIP		136	2212	295	27.48%
	MANISTEE TOWNSHIP AVCB		120	313	313	100.00%
		TOTAL:	256	2525	608	24.07%
MANISTEE TOWNSHIP TREASURER						
CONNIE L. SMITH						
	MANISTEE TOWNSHIP		139	2212	295	27.48%

CANDIDATE	PRECINCT	POLL BOOK #	NO. OF VOTES	REG. VOTERS	POLLED VOTERS	% OF VOTE
	MANISTEE TOWNSHIP AVCB		123	313	313	100.00%
		TOTAL:	262	2525	608	24.07%
MANISTEE TOWNSHIP TRUSTEE						
DENNIS R. BJORKQUIST						
	MANISTEE TOWNSHIP		126	2212	295	27.48%
	MANISTEE TOWNSHIP AVCB		112	313	313	100.00%
		TOTAL:	238	2525	608	24.07%
JOHN M. DONTZ						
	MANISTEE TOWNSHIP		113	2212	295	27.48%
	MANISTEE TOWNSHIP AVCB		100	313	313	100.00%
		TOTAL:	213	2525	608	24.07%
MAPLE GROVE TOWNSHIP SUPERVISOR						
H. WAYNE BELDO						
	MAPLE GROVE TOWNSHIP		62	998	172	17.23%
		TOTAL:	62	998	172	17.23%
MAPLE GROVE TOWNSHIP CLERK						
CATHERINE LARSEN						
	MAPLE GROVE TOWNSHIP		74	998	172	17.23%
		TOTAL:	74	998	172	17.23%

CANDIDATE	PRECINCT	POLL BOOK #	NO. OF VOTES	REG. VOTERS	POLLED VOTERS	% OF VOTE
MAPLE GROVE TOWNSHIP TREASURER						
CATHRYN M. JEZOWSKI						
	MAPLE GROVE TOWNSHIP		67	998	172	17.23%
		TOTAL:	67	998	172	17.23%
MAPLE GROVE TOWNSHIP TRUSTEE						
DENNIS HILL						
	MAPLE GROVE TOWNSHIP		66	998	172	17.23%
		TOTAL:	66	998	172	17.23%
KENNETH KUUTTILA						
	MAPLE GROVE TOWNSHIP		61	998	172	17.23%
		TOTAL:	61	998	172	17.23%
MARILLA TOWNSHIP SUPERVISOR						
HOLLY BUDA						
	MARILLA TOWNSHIP		39	284	119	41.90%
		TOTAL:	39	284	119	41.90%
NEIL A. CRAWFORD						
	MARILLA TOWNSHIP		59	284	119	41.90%
		TOTAL:	59	284	119	41.90%

CANDIDATE	PRECINCT	POLL BOOK #	NO. OF VOTES	REG. VOTERS	POLLED VOTERS	% OF VOTE
MARILLA TOWNSHIP CLERK						
REBEKAH JOHNSON						
	MARILLA TOWNSHIP		84	284	119	41.90%
		TOTAL:	84	284	119	41.90%
MARILLA TOWNSHIP TREASURER						
PATRICIA J. ELLIS						
	MARILLA TOWNSHIP		73	284	119	41.90%
		TOTAL:	73	284	119	41.90%
ALFRED J. JOHNSON						
	MARILLA TOWNSHIP		19	284	119	41.90%
		TOTAL:	19	284	119	41.90%
MARILLA TOWNSHIP TRUSTEE						
PHYLLIS E. CHOLETTE						
	MARILLA TOWNSHIP		54	284	119	41.90%
		TOTAL:	54	284	119	41.90%
MATTHEW ELLIS						
	MARILLA TOWNSHIP		23	284	119	41.90%
		TOTAL:	23	284	119	41.90%

CANDIDATE	PRECINCT	POLL BOOK #	NO. OF VOTES	REG. VOTERS	POLLED VOTERS	% OF VOTE
JEFF FRANZ						
	MARILLA TOWNSHIP		51	284	119	41.90%
		TOTAL:	51	284	119	41.90%
MARGARET ROMANIK						
	MARILLA TOWNSHIP		21	284	119	41.90%
		TOTAL:	21	284	119	41.90%
MARILLA TWP RENEWAL OF OPERATING MILL						
YES						
	MARILLA TOWNSHIP		45	284	119	41.90%
		TOTAL:	45	284	119	41.90%
NO						
	MARILLA TOWNSHIP		63	284	119	41.90%
		TOTAL:	63	284	119	41.90%
NORMAN TOWNSHIP SUPERVISOR						
RICHARD D. MOBLEY						
	NORMAN TOWNSHIP		127	1415	428	30.24%
		TOTAL:	127	1415	428	30.24%

CANDIDATE	PRECINCT	POLL BOOK #	NO. OF VOTES	REG. VOTERS	POLLED VOTERS	% OF VOTE
KEVIN SCHUESSLER						
	NORMAN TOWNSHIP		156	1415	428	30.24%
		TOTAL:	156	1415	428	30.24%
NORMAN TOWNSHIP CLERK						
MARY E. SOULE						
	NORMAN TOWNSHIP		200	1415	428	30.24%
		TOTAL:	200	1415	428	30.24%
COLLEEN J. SEXTON						
	NORMAN TOWNSHIP		13	1415	428	30.24%
		TOTAL:	13	1415	428	30.24%
NORMAN TOWNSHIP TREASURER						
NICHOLE BLADZIK						
	NORMAN TOWNSHIP		73	1415	428	30.24%
		TOTAL:	73	1415	428	30.24%
MARY KAY ST. JOHN						
	NORMAN TOWNSHIP		185	1415	428	30.24%
		TOTAL:	185	1415	428	30.24%

CANDIDATE	PRECINCT	POLL BOOK #	NO. OF VOTES	REG. VOTERS	POLLED VOTERS	% OF VOTE
MARJORIE PAYNE						
	NORMAN TOWNSHIP		106	1415	428	30.24%
		TOTAL:	106	1415	428	30.24%
NORMAN TOWNSHIP TRUSTEE						
DICK STAPLEY						
	NORMAN TOWNSHIP		65	1415	428	30.24%
		TOTAL:	65	1415	428	30.24%
DANIEL A. GOSACK						
	NORMAN TOWNSHIP		224	1415	428	30.24%
		TOTAL:	224	1415	428	30.24%
NORMAN TWP AMBULANCE OPERATIONS RENEWAL						
YES						
	NORMAN TOWNSHIP		247	1415	428	30.24%
		TOTAL:	247	1415	428	30.24%
NO						
	NORMAN TOWNSHIP		132	1415	428	30.24%
		TOTAL:	132	1415	428	30.24%

CANDIDATE	PRECINCT	POLL BOOK #	NO. OF VOTES	REG. VOTERS	POLLED VOTERS	% OF VOTE
NORMAN TWP FIRE DEPT OPERATIONS RENEWAL						
YES						
	NORMAN TOWNSHIP		245	1415	428	30.24%
		TOTAL:	245	1415	428	30.24%
NO						
	NORMAN TOWNSHIP		135	1415	428	30.24%
		TOTAL:	135	1415	428	30.24%
ONEKAMA TOWNSHIP SUPERVISOR						
DAVID MEISTER						
	ONEKAMA TOWNSHIP		346	1195	670	56.06%
		TOTAL:	346	1195	670	56.06%
ALICE E. HENDRICKS						
	ONEKAMA TOWNSHIP		162	1195	670	56.06%
		TOTAL:	162	1195	670	56.06%
ONEKAMA TOWNSHIP CLERK						
HELEN MATHIEU						
	ONEKAMA TOWNSHIP		377	1195	670	56.06%
		TOTAL:	377	1195	670	56.06%

CANDIDATE	PRECINCT	POLL BOOK #	NO. OF VOTES	REG. VOTERS	POLLED VOTERS	% OF VOTE
ONEKAMA TOWNSHIP TREASURER						
LAVONNE BEEBE						
	ONEKAMA TOWNSHIP		346	1195	670	56.06%
		TOTAL:	346	1195	670	56.06%
SHANNON K. WENDT						
	ONEKAMA TOWNSHIP		152	1195	670	56.06%
		TOTAL:	152	1195	670	56.06%
ONEKAMA TOWNSHIP TRUSTEE						
ROBERT C. BLACKMORE						
	ONEKAMA TOWNSHIP		225	1195	670	56.06%
		TOTAL:	225	1195	670	56.06%
ROLAND CLEMENT						
	ONEKAMA TOWNSHIP		184	1195	670	56.06%
		TOTAL:	184	1195	670	56.06%
JAMES L. WISNISKI						
	ONEKAMA TOWNSHIP		232	1195	670	56.06%
		TOTAL:	232	1195	670	56.06%

CANDIDATE	PRECINCT	POLL BOOK #	NO. OF VOTES	REG. VOTERS	POLLED VOTERS	% OF VOTE
DAVID KEHRER, SR.						
	ONEKAMA TOWNSHIP		159	1195	670	56.06%
		TOTAL:	159	1195	670	56.06%
VILLAGE OF ONEKAMA DISINCORPORATION						
ONEKAMA VILLAGE YES						
	ONEKAMA TOWNSHIP		86	1195	670	56.06%
		TOTAL:	86	1195	670	56.06%
ONEKAMA VILLAGE NO						
	ONEKAMA TOWNSHIP		139	1195	670	56.06%
		TOTAL:	139	1195	670	56.06%
ONEKAMA TOWNSHIP YES						
	ONEKAMA TOWNSHIP		254	1195	670	56.06%
		TOTAL:	254	1195	670	56.06%
ONEKAMA TOWNSHIP NO						
	ONEKAMA TOWNSHIP		166	1195	670	56.06%
		TOTAL:	166	1195	670	56.06%
PLEASANTON TOWNSHIP SUPERVISOR						

CANDIDATE	PRECINCT	POLL BOOK #	NO. OF VOTES	REG. VOTERS	POLLED VOTERS	% OF VOTE
DAVID MCNEILLY						
	PLEASANTON TOWNSHIP		84	693	228	32.90%
		TOTAL:	84	693	228	32.90%
CAROL MERRILL						
	PLEASANTON TOWNSHIP		106	693	228	32.90%
		TOTAL:	106	693	228	32.90%
PLEASANTON TOWNSHIP CLERK						
AMY CROSS						
	PLEASANTON TOWNSHIP		152	693	228	32.90%
		TOTAL:	152	693	228	32.90%
PLEASANTON TOWNSHIP TREASURER						
JUDY GIRVEN						
	PLEASANTON TOWNSHIP		167	693	228	32.90%
		TOTAL:	167	693	228	32.90%
PLEASANTON TOWNSHIP TRUSTEE						
DAVID E. ERTEL						
	PLEASANTON TOWNSHIP		122	693	228	32.90%
		TOTAL:	122	693	228	32.90%

CANDIDATE	PRECINCT	POLL BOOK #	NO. OF VOTES	REG. VOTERS	POLLED VOTERS	% OF VOTE
KIT C. POTTER						
	PLEASANTON TOWNSHIP		104	693	228	32.90%
		TOTAL:	104	693	228	32.90%
ROCHELLE ROLLENHAGEN						
	PLEASANTON TOWNSHIP		11	693	228	32.90%
		TOTAL:	11	693	228	32.90%
PLEASANTON TOWNSHIP FIRE MILLAGE RENEWAL						
YES						
	PLEASANTON TOWNSHIP		139	693	228	32.90%
		TOTAL:	139	693	228	32.90%
NO						
	PLEASANTON TOWNSHIP		28	693	228	32.90%
		TOTAL:	28	693	228	32.90%
SPRINGDALE TOWNSHIP SUPERVISOR						
BRIAN A. MOORE						
	SPRINGDALE TOWNSHIP		57	664	128	19.27%
		TOTAL:	57	664	128	19.27%

CANDIDATE	PRECINCT	POLL BOOK #	NO. OF VOTES	REG. VOTERS	POLLED VOTERS	% OF VOTE
CYNTHIA A. MOORE						
	SPRINGDALE TOWNSHIP		46	664	128	19.27%
		TOTAL:	46	664	128	19.27%
SPRINGDALE TOWNSHIP CLERK						
DONNA HUMPHREY-KIRBACH						
	SPRINGDALE TOWNSHIP		54	664	128	19.27%
		TOTAL:	54	664	128	19.27%
SPRINGDALE TOWNSHIP TREASURER						
RICHARD HITCHINGHAM						
	SPRINGDALE TOWNSHIP		52	664	128	19.27%
		TOTAL:	52	664	128	19.27%
SPRINGDALE TOWNSHIP TRUSTEE						
JUDY WALLACE WHEELOCK						
	SPRINGDALE TOWNSHIP		57	664	128	19.27%
		TOTAL:	57	664	128	19.27%
KEITH E. MOORE						
	SPRINGDALE TOWNSHIP		36	664	128	19.27%
		TOTAL:	36	664	128	19.27%

CANDIDATE	PRECINCT	POLL BOOK #	NO. OF VOTES	REG. VOTERS	POLLED VOTERS	% OF VOTE
DONALD RAU, JR.						
	SPRINGDALE TOWNSHIP		33	664	128	19.27%
		TOTAL:	33	664	128	19.27%
STRONACH TOWNSHIP SUPERVISOR						
ROBERT E. SELL						
	STRONACH TOWNSHIP		71	710	257	36.19%
		TOTAL:	71	710	257	36.19%
PHIL VADEBONCOEUR						
	STRONACH TOWNSHIP		116	710	257	36.19%
		TOTAL:	116	710	257	36.19%
STRONACH TOWNSHIP CLERK						
TERRY RILEY						
	STRONACH TOWNSHIP		144	710	257	36.19%
		TOTAL:	144	710	257	36.19%
STRONACH TOWNSHIP TREASURER						
JENNIFER L. JANS						
	STRONACH TOWNSHIP		148	710	257	36.19%
		TOTAL:	148	710	257	36.19%

CANDIDATE	PRECINCT	POLL BOOK #	NO. OF VOTES	REG. VOTERS	POLLED VOTERS	% OF VOTE
STRONACH TOWNSHIP TRUSTEE						
RICK D. GERBER						
	STRONACH TOWNSHIP		115	710	257	36.19%
		TOTAL:	115	710	257	36.19%
PHILLIP D. LANDIS						
	STRONACH TOWNSHIP		118	710	257	36.19%
		TOTAL:	118	710	257	36.19%
MANISTEE CO CONSERVATION DIST MILL PROP						
YES						
	ARCADIA TOWNSHIP		89	569	213	37.43%
	BEAR LAKE TOWNSHIP		121	1378	297	21.55%
	BROWN TOWNSHIP		70	580	150	25.86%
	CLEON TOWNSHIP		48	722	113	15.65%
	DICKSON TOWNSHIP		35	754	129	17.10%
	FILER TOWNSHIP		233	2009	599	29.81%
	MANISTEE TOWNSHIP		135	2212	295	27.48%
	MANISTEE TOWNSHIP AVCB		95	313	313	100.00%
	MAPLE GROVE TOWNSHIP		69	998	172	17.23%
	MARILLA TOWNSHIP		39	284	119	41.90%
	NORMAN TOWNSHIP		143	1415	428	30.24%
	ONEKAMA TOWNSHIP		317	1195	670	56.06%
	PLEASANTON TOWNSHIP		84	693	228	32.90%
	SPRINGDALE TOWNSHIP		42	664	128	19.27%
	STRONACH TOWNSHIP		69	710	257	36.19%
	MANISTEE CITY #1		59	721	114	15.81%
	MANISTEE CITY #2		39	720	89	12.36%
	MANISTEE CITY #3		49	782	104	13.29%
	MANISTEE CITY #4		21	665	43	6.46%

CANDIDATE	PRECINCT	POLL BOOK #	NO. OF VOTES	REG. VOTERS	POLLED VOTERS	% OF VOTE
	MANISTEE CITY #5		28	631	76	12.04%
	MANISTEE CITY #6		26	584	79	13.52%
	MANISTEE CITY #7		19	570	52	9.12%
	CITY OF MANISTEE AVCB		77	283	283	100.00%
		TOTAL:	1907	19452	4951	25.45%
NO						
	ARCADIA TOWNSHIP		57	569	213	37.43%
	BEAR LAKE TOWNSHIP		112	1378	297	21.55%
	BROWN TOWNSHIP		72	580	150	25.86%
	CLEON TOWNSHIP		52	722	113	15.65%
	DICKSON TOWNSHIP		46	754	129	17.10%
	FILER TOWNSHIP		262	2009	599	29.81%
	MANISTEE TOWNSHIP		129	2212	295	27.48%
	MANISTEE TOWNSHIP AVCB		141	313	313	100.00%
	MAPLE GROVE TOWNSHIP		65	998	172	17.23%
	MARILLA TOWNSHIP		69	284	119	41.90%
	NORMAN TOWNSHIP		217	1415	428	30.24%
	ONEKAMA TOWNSHIP		293	1195	670	56.06%
	PLEASANTON TOWNSHIP		80	693	228	32.90%
	SPRINGDALE TOWNSHIP		59	664	128	19.27%
	STRONACH TOWNSHIP		116	710	257	36.19%
	MANISTEE CITY #1		43	721	114	15.81%
	MANISTEE CITY #2		36	720	89	12.36%
	MANISTEE CITY #3		33	782	104	13.29%
	MANISTEE CITY #4		18	665	43	6.46%
	MANISTEE CITY #5		27	631	76	12.04%
	MANISTEE CITY #6		37	584	79	13.52%
	MANISTEE CITY #7		27	570	52	9.12%
	CITY OF MANISTEE AVCB		153	283	283	100.00%
		TOTAL:	2144	19452	4951	25.45%

CERTIFICATE OF DETERMINATION

STATE OF MICHIGAN

COUNTY OF MANISTEE

WE DO HEREBY CERTIFY, That the foregoing is a correct statement of the votes given in Manistee County for the offices named in such statement and for the persons designated therein, and other matters submitted, at the Primary Election held on Tuesday, August 7, 2012.

IN WITNESS WHEREOF, We have hereunto set our hands and caused to be affixed the seal of the Circuit Court for the County of Manistee, State of Michigan, on August 10th, 2012.

Patricia Kamalecki, Chairman

Carol A Pasco Vice Chair

Kathleen Scarlata

Laurel E. Mason

ATTEST:

Jill M Nowak
Clerk of the Board of County Canvassers

Board of County Canvassers

STATE OF MICHIGAN

COUNTY OF MANISTEE

WE DO HEREBY CERTIFY, That the foregoing is a correct transcript of the statement of the Board of County Canvassers of the County of Manistee of the votes given in such County for the offices named in said statement and for the persons designated therein, and other matters submitted, at the Primary Election, Tuesday, August 7, 2012, so far as it relates to the votes cast for said office, as appears from the original statement on file in the office of the County Clerk.

IN WITNESS WHEREOF, We have hereunto set our hands and caused to be affixed the seal of the Circuit Court for the County of Manistee, State of Michigan, on August 10th, 2012.

Jill M Nowak
Clerk of the Board of County Canvassers

Patricia Kamalecki
Chairperson of the Board of County Canvassers

Statement of Votes Cast
Marquette County, MI
2012 Primary Election
SOVC For STATE, All Counters, All Races

	TURN OUT	REP US Senator					REP D1 Rep in Congress		REP D109 Representative		
	Cards Cast	Clark Durant (REP)	Gary Glenn (REP)	Randy Hekman (REP)	Pete Hoekstra (REP)	Write-In Votes	Dan Benishek (REP)	Write-In Votes	Jim Hafeman (REP)	Jack Hubbard (REP)	Write-In Votes
Jurisdiction Wide											
City of Ishpeming, Precinct 1	451	26	15	10	77	1	114	3	64	54	0
City of Ishpeming, Precinct 2	443	23	7	8	62	0	93	2	36	55	0
City of Marquette, Precinct 1	387	13	2	7	65	0	90	0	23	52	0
City of Marquette, Precinct 2	529	32	5	4	90	0	122	0	35	89	0
City of Marquette, Precinct 3	482	17	2	10	62	0	90	0	23	61	1
City of Marquette, Precinct 4	416	15	2	2	73	0	91	0	18	66	1
City of Marquette, Precinct 5	349	11	1	5	41	0	59	0	23	27	0
City of Marquette, Precinct 6	263	9	2	5	29	1	44	2	16	28	1
City of Marquette, Precinct 7	520	13	5	3	49	0	66	0	14	48	0
City of Negaunee, Precinct 1	283	13	4	4	43	0	64	0	34	32	0
City of Negaunee, Precinct 2	356	12	7	6	55	0	77	0	40	36	0
Champion Township, Precinct 1	105	1	1	0	2	0	5	0	1	4	0
Chocolay Township, Precinct 1	748	41	9	40	171	1	249	3	102	126	3
Chocolay Township, Precinct 2	825	40	14	31	191	0	260	0	68	179	1
Ely Township, Precinct 1	325	17	4	11	61	0	88	0	38	46	0
Ewing Township, Precinct 1	28	5	1	1	1	0	10	0	6	2	0
Forsyth Township, Precinct 1	623	26	11	14	118	1	167	1	74	83	3
Forsyth Township, Precinct 2	174	12	4	7	41	0	63	0	20	39	0
Forsyth Township, Precinct 3	208	7	2	5	38	0	52	0	25	22	0
Humboldt Township, Precinct 1	110	2	0	3	17	1	23	0	8	12	1
Ishpeming Township, Precinct 1	341	23	6	3	54	2	76	3	-	-	-
Ishpeming Township, Precinct 2	382	12	7	2	51	0	68	0	-	-	-
Marquette Township, Precinct 1	509	21	6	8	53	1	85	1	30	41	1
Marquette Township, Precinct 2	336	10	8	7	61	0	79	1	32	44	0
Michigamme Township, Precinct 1	107	8	1	3	14	0	25	0	11	12	0
Negaunee Township, Precinct 1	526	26	3	13	78	0	110	0	66	46	0
Powell Township, Precinct 1	189	14	2	1	40	0	61	0	-	-	-
Powell Township, Precinct 2	61	1	1	1	11	0	14	0	-	-	-
Republic Township, Precinct 1	408	3	5	3	23	0	34	1	14	16	0
Richmond Township, Precinct 1	162	3	4	5	9	0	19	0	7	12	0
Sands Township, Precinct 1	429	26	1	14	82	0	118	0	42	70	0
Skandia Township, Precinct 1	151	5	4	5	22	0	36	0	8	23	0
Tilden Township, Precinct 1	190	11	0	3	27	0	39	0	12	28	0
Turin Township, Precinct 1	34	4	2	2	1	0	11	0	6	3	0
Wells Township, Precinct 1	33	0	1	0	2	0	3	0	1	2	0
West Branch Township, Precinct 1	253	12	11	10	58	1	86	1	27	57	0
Total	11736	514	160	256	1872	9	2691	18	924	1415	12

Statement of Votes Cast
Marquette County, MI
2012 Primary Election
SOVC For STATE, All Counters, All Races

	REP D110 Representative		REP Prosecuting Attorney	REP County Sheriff	REP County Clerk	REP County Treasurer	REP County Register of Deeds	REP County Mine Inspector	REP County Drain ommission	REP D1 ommission	REP D2 Commissioner	
	Matt E. Huuki (REP)	Write-In Votes	Write-In Votes	Write-In Votes	Write-In Votes	Write-In Votes	Write-In Votes	Write-In Votes	Write-In Votes	Write-In Votes	Lee Guizzetti-WI	Write-In Votes
Jurisdiction Wide												
City of Ishpeming, Precinct 1	-	-	2	1	1	1	3	1	1	-	-	-
City of Ishpeming, Precinct 2	-	-	8	9	9	9	9	9	9	-	-	-
City of Marquette, Precinct 1	-	-	5	5	5	5	5	4	5	-	-	-
City of Marquette, Precinct 2	-	-	6	5	5	5	5	5	7	-	-	-
City of Marquette, Precinct 3	-	-	3	3	3	3	3	4	3	-	-	-
City of Marquette, Precinct 4	-	-	5	7	5	7	7	7	7	-	-	-
City of Marquette, Precinct 5	-	-	2	2	2	2	2	2	2	-	-	-
City of Marquette, Precinct 6	-	-	7	7	6	6	6	5	5	4	-	-
City of Marquette, Precinct 7	-	-	5	6	5	5	5	5	5	7	-	-
City of Negaunee, Precinct 1	-	-	2	2	3	3	2	3	3	-	-	-
City of Negaunee, Precinct 2	-	-	4	6	4	4	4	4	4	-	-	-
Champion Township, Precinct 1	-	-	0	0	0	0	0	0	0	-	0	0
Chocolay Township, Precinct 1	-	-	16	15	15	14	14	14	14	-	-	-
Chocolay Township, Precinct 2	-	-	15	14	14	13	13	13	14	-	-	-
Ely Township, Precinct 1	-	-	4	6	5	5	4	4	4	-	9	0
Ewing Township, Precinct 1	-	-	0	0	0	0	0	0	0	-	-	-
Forsyth Township, Precinct 1	-	-	9	11	11	11	11	11	12	-	-	-
Forsyth Township, Precinct 2	-	-	3	4	3	3	3	3	3	-	-	-
Forsyth Township, Precinct 3	-	-	0	1	1	1	1	1	1	-	-	-
Humboldt Township, Precinct 1	-	-	0	0	0	0	0	0	0	-	1	0
Ishpeming Township, Precinct 1	69	2	4	5	4	4	4	5	5	-	4	0
Ishpeming Township, Precinct 2	62	0	9	9	8	8	7	8	9	-	1	0
Marquette Township, Precinct 1	-	-	6	6	6	6	6	6	6	7	-	-
Marquette Township, Precinct 2	-	-	4	4	4	4	4	4	4	-	-	-
Michigamme Township, Precinct 1	-	-	1	1	1	1	1	1	1	-	0	0
Negaunee Township, Precinct 1	-	-	5	6	5	5	5	5	5	-	16	0
Powell Township, Precinct 1	50	0	2	3	3	3	2	3	3	3	-	-
Powell Township, Precinct 2	14	0	1	1	1	1	1	1	1	1	-	-
Republic Township, Precinct 1	-	-	3	3	3	3	2	3	3	-	0	0
Richmond Township, Precinct 1	-	-	0	0	0	0	0	0	0	-	-	-
Sands Township, Precinct 1	-	-	6	7	6	6	6	6	6	-	-	-
Skandia Township, Precinct 1	-	-	2	2	2	2	2	2	2	-	-	-
Tilden Township, Precinct 1	-	-	3	3	3	3	3	3	3	-	-	-
Turin Township, Precinct 1	-	-	1	0	0	0	0	0	0	-	-	-
Wells Township, Precinct 1	-	-	0	0	0	0	0	0	0	-	-	-
West Branch Township, Precinct 1	-	-	3	3	3	3	3	3	3	-	-	-
Total	195	2	146	157	146	146	143	145	150	22	31	0

Statement of Votes Cast
Marquette County, MI
2012 Primary Election
SOVC For STATE, All Counters, All Races

	REP D3 ommission	REP D4 Commissioner		REP D5 Commissioner		REP D6 Commissioner		REP Champion Twp Supervisor	REP Chocolay Twp Supervisor		REP Ely Twp Supervisor
	Write-In Votes	Charlie Anderson (REP)	Write-In Votes	Bob Struck (REP)	Write-In Votes	Nick Smaby - WI	Write-In Votes	Write-In Votes	Pete Mackin (REP)	Write-In Votes	Write-In Votes
Jurisdiction Wide											
City of Ishpeming, Precinct 1	-	79	2	-	-	-	-	-	-	-	-
City of Ishpeming, Precinct 2	-	69	3	-	-	-	-	-	-	-	-
City of Marquette, Precinct 1	6	-	-	-	-	-	-	-	-	-	-
City of Marquette, Precinct 2	-	-	-	-	-	10	0	-	-	-	-
City of Marquette, Precinct 3	3	-	-	-	-	-	-	-	-	-	-
City of Marquette, Precinct 4	6	-	-	-	-	-	-	-	-	-	-
City of Marquette, Precinct 5	3	-	-	-	-	-	-	-	-	-	-
City of Marquette, Precinct 6	-	-	-	-	-	-	-	-	-	-	-
City of Marquette, Precinct 7	-	-	-	-	-	-	-	-	-	-	-
City of Negaunee, Precinct 1	-	38	0	-	-	-	-	-	-	-	-
City of Negaunee, Precinct 2	-	52	1	-	-	-	-	-	-	-	-
Champion Township, Precinct 1	-	-	-	-	-	-	-	0	-	-	-
Chocolay Township, Precinct 1	-	-	-	-	-	24	0	-	208	3	-
Chocolay Township, Precinct 2	-	-	-	-	-	23	0	-	222	2	-
Ely Township, Precinct 1	-	-	-	-	-	-	-	-	-	-	4
Ewing Township, Precinct 1	-	-	-	3	0	-	-	-	-	-	-
Forsyth Township, Precinct 1	-	-	-	133	0	-	-	-	-	-	-
Forsyth Township, Precinct 2	-	-	-	55	0	-	-	-	-	-	-
Forsyth Township, Precinct 3	-	-	-	39	0	-	-	-	-	-	-
Humboldt Township, Precinct 1	-	-	-	-	-	-	-	-	-	-	-
Ishpeming Township, Precinct 1	-	-	-	-	-	-	-	-	-	-	-
Ishpeming Township, Precinct 2	-	-	-	-	-	-	-	-	-	-	-
Marquette Township, Precinct 1	-	-	-	-	-	-	-	-	-	-	-
Marquette Township, Precinct 2	5	-	-	-	-	-	-	-	-	-	-
Michigamme Township, Precinct 1	-	-	-	-	-	-	-	-	-	-	-
Negaunee Township, Precinct 1	-	-	-	-	-	-	-	-	-	-	-
Powell Township, Precinct 1	-	-	-	-	-	-	-	-	-	-	-
Powell Township, Precinct 2	-	-	-	-	-	-	-	-	-	-	-
Republic Township, Precinct 1	-	-	-	-	-	-	-	-	-	-	-
Richmond Township, Precinct 1	-	-	-	10	0	-	-	-	-	-	-
Sands Township, Precinct 1	-	-	-	-	-	8	0	-	-	-	-
Skandia Township, Precinct 1	-	-	-	27	0	-	-	-	-	-	-
Tilden Township, Precinct 1	-	-	-	25	0	-	-	-	-	-	-
Turin Township, Precinct 1	-	-	-	6	0	-	-	-	-	-	-
Wells Township, Precinct 1	-	-	-	3	0	-	-	-	-	-	-
West Branch Township, Precinct 1	-	-	-	75	0	-	-	-	-	-	-
Total	23	238	6	376	0	65	0	0	430	5	4

Statement of Votes Cast
Marquette County, MI
2012 Primary Election
SOVC For STATE, All Counters, All Races

	REP Ewing Twp Supervisor		REP Forsyth Twp Supervisor	REP Humboldt Twp Supervisor	REP Ishpeming Twp Supervisor	REP Marquette Twp Supervisor	REP Michigamme Twp Supervisor	REP Negaunee Twp Supervisor	REP Powell Twp Supervisor	REP Republic Twp Supervisor	REP Richmond Twp Supervisor	
	Arnold R. Sirtola (REP)	Write-In Votes	Write-In Votes	Write-In Votes	Write-In Votes	Write-In Votes	Write-In Votes	Write-In Votes	Write-In Votes	Write-In Votes	William E. Luetzow (REP)	Write-In Votes
Jurisdiction Wide												
City of Ishpeming, Precinct 1	-	-	-	-	-	-	-	-	-	-	-	-
City of Ishpeming, Precinct 2	-	-	-	-	-	-	-	-	-	-	-	-
City of Marquette, Precinct 1	-	-	-	-	-	-	-	-	-	-	-	-
City of Marquette, Precinct 2	-	-	-	-	-	-	-	-	-	-	-	-
City of Marquette, Precinct 3	-	-	-	-	-	-	-	-	-	-	-	-
City of Marquette, Precinct 4	-	-	-	-	-	-	-	-	-	-	-	-
City of Marquette, Precinct 5	-	-	-	-	-	-	-	-	-	-	-	-
City of Marquette, Precinct 6	-	-	-	-	-	-	-	-	-	-	-	-
City of Marquette, Precinct 7	-	-	-	-	-	-	-	-	-	-	-	-
City of Negaunee, Precinct 1	-	-	-	-	-	-	-	-	-	-	-	-
City of Negaunee, Precinct 2	-	-	-	-	-	-	-	-	-	-	-	-
Champion Township, Precinct 1	-	-	-	-	-	-	-	-	-	-	-	-
Chocolay Township, Precinct 1	-	-	-	-	-	-	-	-	-	-	-	-
Chocolay Township, Precinct 2	-	-	-	-	-	-	-	-	-	-	-	-
Ely Township, Precinct 1	-	-	-	-	-	-	-	-	-	-	-	-
Ewing Township, Precinct 1	8	1	-	-	-	-	-	-	-	-	-	-
Forsyth Township, Precinct 1	-	-	11	-	-	-	-	-	-	-	-	-
Forsyth Township, Precinct 2	-	-	3	-	-	-	-	-	-	-	-	-
Forsyth Township, Precinct 3	-	-	1	-	-	-	-	-	-	-	-	-
Humboldt Township, Precinct 1	-	-	-	0	-	-	-	-	-	-	-	-
Ishpeming Township, Precinct 1	-	-	-	-	4	-	-	-	-	-	-	-
Ishpeming Township, Precinct 2	-	-	-	-	8	-	-	-	-	-	-	-
Marquette Township, Precinct 1	-	-	-	-	-	4	-	-	-	-	-	-
Marquette Township, Precinct 2	-	-	-	-	-	3	-	-	-	-	-	-
Michigamme Township, Precinct 1	-	-	-	-	-	-	1	-	-	-	-	-
Negaunee Township, Precinct 1	-	-	-	-	-	-	-	6	-	-	-	-
Powell Township, Precinct 1	-	-	-	-	-	-	-	-	2	-	-	-
Powell Township, Precinct 2	-	-	-	-	-	-	-	-	1	-	-	-
Republic Township, Precinct 1	-	-	-	-	-	-	-	-	-	3	-	-
Richmond Township, Precinct 1	-	-	-	-	-	-	-	-	-	-	18	0
Sands Township, Precinct 1	-	-	-	-	-	-	-	-	-	-	-	-
Skandia Township, Precinct 1	-	-	-	-	-	-	-	-	-	-	-	-
Tilden Township, Precinct 1	-	-	-	-	-	-	-	-	-	-	-	-
Turin Township, Precinct 1	-	-	-	-	-	-	-	-	-	-	-	-
Wells Township, Precinct 1	-	-	-	-	-	-	-	-	-	-	-	-
West Branch Township, Precinct 1	-	-	-	-	-	-	-	-	-	-	-	-
Total	8	1	15	0	12	7	1	6	3	3	18	0

Statement of Votes Cast
Marquette County, MI
2012 Primary Election
SOVC For STATE, All Counters, All Races

	REP Sands Twp Supervisor		REP Skandia Twp Supervisor	REP Tilden Twp Supervisor	REP Turin Twp Supervisor	REP Wells Twp Supervisor	REP West Branch Twp Supervisor	REP Champion Twp Clerk	REP Chocolay Twp Clerk	REP Ely Twp Clerk	REP Ewing Twp Clerk	REP Forsyth Twp Clerk
	Benjamin C. Yelle (REP)	Write-In Votes	Write-In Votes	Write-In Votes	Write-In Votes	Write-In Votes	Write-In Votes	Write-In Votes	Write-In Votes	Write-In Votes	Write-In Votes	Write-In Votes
Jurisdiction Wide												
City of Ishpeming, Precinct 1	-											
City of Ishpeming, Precinct 2	-											
City of Marquette, Precinct 1	-											
City of Marquette, Precinct 2	-											
City of Marquette, Precinct 3	-											
City of Marquette, Precinct 4	-											
City of Marquette, Precinct 5	-											
City of Marquette, Precinct 6	-											
City of Marquette, Precinct 7	-											
City of Negaunee, Precinct 1	-											
City of Negaunee, Precinct 2	-											
Champion Township, Precinct 1	-							0				
Chocolay Township, Precinct 1	-								16			
Chocolay Township, Precinct 2	-								12			
Ely Township, Precinct 1	-									3		
Ewing Township, Precinct 1	-										0	
Forsyth Township, Precinct 1	-											12
Forsyth Township, Precinct 2	-											3
Forsyth Township, Precinct 3	-											1
Humboldt Township, Precinct 1	-											
Ishpeming Township, Precinct 1	-											
Ishpeming Township, Precinct 2	-											
Marquette Township, Precinct 1	-											
Marquette Township, Precinct 2	-											
Michigamme Township, Precinct 1	-											
Negaunee Township, Precinct 1	-											
Powell Township, Precinct 1	-											
Powell Township, Precinct 2	-											
Republic Township, Precinct 1	-											
Richmond Township, Precinct 1	-											
Sands Township, Precinct 1	104	0										
Skandia Township, Precinct 1	-		3									
Tilden Township, Precinct 1	-			3								
Turin Township, Precinct 1	-				0							
Wells Township, Precinct 1	-					0						
West Branch Township, Precinct 1	-						3					
Total	104	0	3	3	0	0	3	0	28	3	0	16

Statement of Votes Cast
Marquette County, MI
2012 Primary Election
SOVC For STATE, All Counters, All Races

	REP Humboldt Twp Clerk	REP Ishpeming Twp Clerk	REP Marquette Twp Clerk	REP Michigamme Twp Clerk	REP Negaunee Twp Clerk	REP Powell Twp Clerk	REP Republic Twp Clerk		REP Richmond Twp Clerk	REP Sands Twp Clerk	REP Skandia Twp Clerk	REP Tilden Twp Clerk
	Write-In Votes	Write-In Votes	Write-In Votes	Write-In Votes	Write-In Votes	Write-In Votes	Susan Youngblood (REP)	Write-In Votes	Write-In Votes	Write-In Votes	Write-In Votes	Write-In Votes
Jurisdiction Wide												
City of Ishpeming, Precinct 1	-	-	-	-	-	-	-	-	-	-	-	-
City of Ishpeming, Precinct 2	-	-	-	-	-	-	-	-	-	-	-	-
City of Marquette, Precinct 1	-	-	-	-	-	-	-	-	-	-	-	-
City of Marquette, Precinct 2	-	-	-	-	-	-	-	-	-	-	-	-
City of Marquette, Precinct 3	-	-	-	-	-	-	-	-	-	-	-	-
City of Marquette, Precinct 4	-	-	-	-	-	-	-	-	-	-	-	-
City of Marquette, Precinct 5	-	-	-	-	-	-	-	-	-	-	-	-
City of Marquette, Precinct 6	-	-	-	-	-	-	-	-	-	-	-	-
City of Marquette, Precinct 7	-	-	-	-	-	-	-	-	-	-	-	-
City of Negaunee, Precinct 1	-	-	-	-	-	-	-	-	-	-	-	-
City of Negaunee, Precinct 2	-	-	-	-	-	-	-	-	-	-	-	-
Champion Township, Precinct 1	-	-	-	-	-	-	-	-	-	-	-	-
Chocolay Township, Precinct 1	-	-	-	-	-	-	-	-	-	-	-	-
Chocolay Township, Precinct 2	-	-	-	-	-	-	-	-	-	-	-	-
Ely Township, Precinct 1	-	-	-	-	-	-	-	-	-	-	-	-
Ewing Township, Precinct 1	-	-	-	-	-	-	-	-	-	-	-	-
Forsyth Township, Precinct 1	-	-	-	-	-	-	-	-	-	-	-	-
Forsyth Township, Precinct 2	-	-	-	-	-	-	-	-	-	-	-	-
Forsyth Township, Precinct 3	-	-	-	-	-	-	-	-	-	-	-	-
Humboldt Township, Precinct 1	0	-	-	-	-	-	-	-	-	-	-	-
Ishpeming Township, Precinct 1	-	3	-	-	-	-	-	-	-	-	-	-
Ishpeming Township, Precinct 2	-	8	-	-	-	-	-	-	-	-	-	-
Marquette Township, Precinct 1	-	-	4	-	-	-	-	-	-	-	-	-
Marquette Township, Precinct 2	-	-	3	-	-	-	-	-	-	-	-	-
Michigamme Township, Precinct 1	-	-	-	1	-	-	-	-	-	-	-	-
Negaunee Township, Precinct 1	-	-	-	-	4	-	-	-	-	-	-	-
Powell Township, Precinct 1	-	-	-	-	-	2	-	-	-	-	-	-
Powell Township, Precinct 2	-	-	-	-	-	1	-	-	-	-	-	-
Republic Township, Precinct 1	-	-	-	-	-	-	13	2	-	-	-	-
Richmond Township, Precinct 1	-	-	-	-	-	-	-	-	0	-	-	-
Sands Township, Precinct 1	-	-	-	-	-	-	-	-	-	3	-	-
Skandia Township, Precinct 1	-	-	-	-	-	-	-	-	-	-	1	-
Tilden Township, Precinct 1	-	-	-	-	-	-	-	-	-	-	-	3
Turin Township, Precinct 1	-	-	-	-	-	-	-	-	-	-	-	-
Wells Township, Precinct 1	-	-	-	-	-	-	-	-	-	-	-	-
West Branch Township, Precinct 1	-	-	-	-	-	-	-	-	-	-	-	-
Total	0	11	7	1	4	3	13	2	0	3	1	3

Statement of Votes Cast
Marquette County, MI
2012 Primary Election
SOVC For STATE, All Counters, All Races

	REP Turin Twp Clerk		REP Wells Twp Clerk		REP West Branch Twp Clerk	REP Champion Twp Treasurer	REP Chocolay Twp Treasurer		REP Ely Twp Treasurer		REP Ewing Twp Treasurer		REP Forsyth Twp Treasurer	REP Humboldt Twp Treasurer
	Write-In Votes		Write-In Votes		Write-In Votes	Write-In Votes	John S. Greenberg (REP)	Write-In Votes	Betty L. Grund (REP)	Write-In Votes	Donna J. Sirtola (REP)	Write-In Votes	Write-In Votes	Write-In Votes
Jurisdiction Wide														
City of Ishpeming, Precinct 1														
City of Ishpeming, Precinct 2														
City of Marquette, Precinct 1														
City of Marquette, Precinct 2														
City of Marquette, Precinct 3														
City of Marquette, Precinct 4														
City of Marquette, Precinct 5														
City of Marquette, Precinct 6														
City of Marquette, Precinct 7														
City of Negaunee, Precinct 1														
City of Negaunee, Precinct 2														
Champion Township, Precinct 1						0								
Chocolay Township, Precinct 1							205	2						
Chocolay Township, Precinct 2							216	0						
Ely Township, Precinct 1									62	0				
Ewing Township, Precinct 1											7	2		
Forsyth Township, Precinct 1													11	
Forsyth Township, Precinct 2													3	
Forsyth Township, Precinct 3													1	
Humboldt Township, Precinct 1														0
Ishpeming Township, Precinct 1														
Ishpeming Township, Precinct 2														
Marquette Township, Precinct 1														
Marquette Township, Precinct 2														
Michigamme Township, Precinct 1														
Negaunee Township, Precinct 1														
Powell Township, Precinct 1														
Powell Township, Precinct 2														
Republic Township, Precinct 1														
Richmond Township, Precinct 1														
Sands Township, Precinct 1														
Skandia Township, Precinct 1														
Tilden Township, Precinct 1														
Turin Township, Precinct 1	0													
Wells Township, Precinct 1			0											
West Branch Township, Precinct 1					3									
Total	0		0		3	0	421	2	62	0	7	2	15	0

Statement of Votes Cast
Marquette County, MI
2012 Primary Election
SOVC For STATE, All Counters, All Races

	REP Ishpeming Twp Treasurer	REP Marquette Twp Treasurer	REP Michigamme Twp Treasurer	REP Negaunee Twp Treasurer	REP Powell Twp Treasurer	REP Republic Twp Treasurer	REP Richmond Twp Treasurer	REP Sands Twp Treasurer	REP Skandia Twp Treasurer	REP Tilden Twp Treasurer		REP Turin Twp Treasurer
	Write-In Votes	Write-In Votes	Write-In Votes	Write-In Votes	Write-In Votes	Write-In Votes	Write-In Votes	Write-In Votes	Write-In Votes	Ann M. Pietro (REP)	Write-In Votes	Write-In Votes
Jurisdiction Wide												
City of Ishpeming, Precinct 1	-	-	-	-	-	-	-	-	-	-	-	-
City of Ishpeming, Precinct 2	-	-	-	-	-	-	-	-	-	-	-	-
City of Marquette, Precinct 1	-	-	-	-	-	-	-	-	-	-	-	-
City of Marquette, Precinct 2	-	-	-	-	-	-	-	-	-	-	-	-
City of Marquette, Precinct 3	-	-	-	-	-	-	-	-	-	-	-	-
City of Marquette, Precinct 4	-	-	-	-	-	-	-	-	-	-	-	-
City of Marquette, Precinct 5	-	-	-	-	-	-	-	-	-	-	-	-
City of Marquette, Precinct 6	-	-	-	-	-	-	-	-	-	-	-	-
City of Marquette, Precinct 7	-	-	-	-	-	-	-	-	-	-	-	-
City of Negaunee, Precinct 1	-	-	-	-	-	-	-	-	-	-	-	-
City of Negaunee, Precinct 2	-	-	-	-	-	-	-	-	-	-	-	-
Champion Township, Precinct 1	-	-	-	-	-	-	-	-	-	-	-	-
Chocolay Township, Precinct 1	-	-	-	-	-	-	-	-	-	-	-	-
Chocolay Township, Precinct 2	-	-	-	-	-	-	-	-	-	-	-	-
Ely Township, Precinct 1	-	-	-	-	-	-	-	-	-	-	-	-
Ewing Township, Precinct 1	-	-	-	-	-	-	-	-	-	-	-	-
Forsyth Township, Precinct 1	-	-	-	-	-	-	-	-	-	-	-	-
Forsyth Township, Precinct 2	-	-	-	-	-	-	-	-	-	-	-	-
Forsyth Township, Precinct 3	-	-	-	-	-	-	-	-	-	-	-	-
Humboldt Township, Precinct 1	-	-	-	-	-	-	-	-	-	-	-	-
Ishpeming Township, Precinct 1	3	-	-	-	-	-	-	-	-	-	-	-
Ishpeming Township, Precinct 2	9	-	-	-	-	-	-	-	-	-	-	-
Marquette Township, Precinct 1	-	4	-	-	-	-	-	-	-	-	-	-
Marquette Township, Precinct 2	-	3	-	-	-	-	-	-	-	-	-	-
Michigamme Township, Precinct 1	-	-	1	-	-	-	-	-	-	-	-	-
Negaunee Township, Precinct 1	-	-	-	4	-	-	-	-	-	-	-	-
Powell Township, Precinct 1	-	-	-	-	2	-	-	-	-	-	-	-
Powell Township, Precinct 2	-	-	-	-	1	-	-	-	-	-	-	-
Republic Township, Precinct 1	-	-	-	-	-	2	-	-	-	-	-	-
Richmond Township, Precinct 1	-	-	-	-	-	-	0	-	-	-	-	-
Sands Township, Precinct 1	-	-	-	-	-	-	-	3	-	-	-	-
Skandia Township, Precinct 1	-	-	-	-	-	-	-	-	1	-	-	-
Tilden Township, Precinct 1	-	-	-	-	-	-	-	-	-	33	0	-
Turin Township, Precinct 1	-	-	-	-	-	-	-	-	-	-	-	0
Wells Township, Precinct 1	-	-	-	-	-	-	-	-	-	-	-	-
West Branch Township, Precinct 1	-	-	-	-	-	-	-	-	-	-	-	-
Total	12	7	1	4	3	2	0	3	1	33	0	0

Statement of Votes Cast
Marquette County, MI
2012 Primary Election
SOVC For STATE, All Counters, All Races

	REP Wells Twp Treasurer		REP West Branch Twp Treasurer			REP Negaunee Twp Cmmn	REP Champion Twp Trustee	REP Chocolay Twp Trustee				REP Ely Twp Trustee
	Emily M. Bruce (REP)	Write-In Votes	Laurie L. Karpinen (REP)	Donna Oliver (REP)	Write-In Votes	Write-In Votes	Write-In Votes	Susan Carlson (REP)	Bernard Stanaway Jr. (REP)	Judy K. White (REP)	Write-In Votes	Write-In Votes
Jurisdiction Wide												
City of Ishpeming, Precinct 1	-	-	-	-	-	-	-	-	-	-	-	-
City of Ishpeming, Precinct 2	-	-	-	-	-	-	-	-	-	-	-	-
City of Marquette, Precinct 1	-	-	-	-	-	-	-	-	-	-	-	-
City of Marquette, Precinct 2	-	-	-	-	-	-	-	-	-	-	-	-
City of Marquette, Precinct 3	-	-	-	-	-	-	-	-	-	-	-	-
City of Marquette, Precinct 4	-	-	-	-	-	-	-	-	-	-	-	-
City of Marquette, Precinct 5	-	-	-	-	-	-	-	-	-	-	-	-
City of Marquette, Precinct 6	-	-	-	-	-	-	-	-	-	-	-	-
City of Marquette, Precinct 7	-	-	-	-	-	-	-	-	-	-	-	-
City of Negaunee, Precinct 1	-	-	-	-	-	-	-	-	-	-	-	-
City of Negaunee, Precinct 2	-	-	-	-	-	-	-	-	-	-	-	-
Champion Township, Precinct 1	-	-	-	-	-	-	0	-	-	-	-	-
Chocolay Township, Precinct 1	-	-	-	-	-	-	-	153	152	143	6	-
Chocolay Township, Precinct 2	-	-	-	-	-	-	-	167	166	162	7	-
Ely Township, Precinct 1	-	-	-	-	-	-	-	-	-	-	-	3
Ewing Township, Precinct 1	-	-	-	-	-	-	-	-	-	-	-	-
Forsyth Township, Precinct 1	-	-	-	-	-	-	-	-	-	-	-	-
Forsyth Township, Precinct 2	-	-	-	-	-	-	-	-	-	-	-	-
Forsyth Township, Precinct 3	-	-	-	-	-	-	-	-	-	-	-	-
Humboldt Township, Precinct 1	-	-	-	-	-	-	-	-	-	-	-	-
Ishpeming Township, Precinct 1	-	-	-	-	-	-	-	-	-	-	-	-
Ishpeming Township, Precinct 2	-	-	-	-	-	-	-	-	-	-	-	-
Marquette Township, Precinct 1	-	-	-	-	-	-	-	-	-	-	-	-
Marquette Township, Precinct 2	-	-	-	-	-	-	-	-	-	-	-	-
Michigamme Township, Precinct 1	-	-	-	-	-	-	-	-	-	-	-	-
Negaunee Township, Precinct 1	-	-	-	-	-	15	-	-	-	-	-	-
Powell Township, Precinct 1	-	-	-	-	-	-	-	-	-	-	-	-
Powell Township, Precinct 2	-	-	-	-	-	-	-	-	-	-	-	-
Republic Township, Precinct 1	-	-	-	-	-	-	-	-	-	-	-	-
Richmond Township, Precinct 1	-	-	-	-	-	-	-	-	-	-	-	-
Sands Township, Precinct 1	-	-	-	-	-	-	-	-	-	-	-	-
Skandia Township, Precinct 1	-	-	-	-	-	-	-	-	-	-	-	-
Tilden Township, Precinct 1	-	-	-	-	-	-	-	-	-	-	-	-
Turin Township, Precinct 1	-	-	-	-	-	-	-	-	-	-	-	-
Wells Township, Precinct 1	3	0	-	-	-	-	-	-	-	-	-	-
West Branch Township, Precinct 1	-	-	78	31	0	-	-	-	-	-	-	-
Total	3	0	78	31	0	15	0	320	318	305	13	3

Statement of Votes Cast
Marquette County, MI
2012 Primary Election
SOVC For STATE, All Counters, All Races

	REP Ewing Twp Trustee		REP Forsyth Twp Trustee	REP Humboldt Twp Trustee		REP Ishpeming Twp Trustee	REP Marquette Twp Trustee			REP Michigamme Twp Trustee	REP Negaunee Twp Trustee	
	Sharon Reiniche (REP)	Write-In Votes	Write-In Votes	Mathew Eliason (REP)	Write-In Votes	Write-In Votes	Jerome LaRue (REP)	David Wiegand-WI	Write-In Votes	Write-In Votes	Justin Carlson - WI	Write-In Votes
Jurisdiction Wide												
City of Ishpeming, Precinct 1	-	-	-	-	-	-	-	-	-	-	-	-
City of Ishpeming, Precinct 2	-	-	-	-	-	-	-	-	-	-	-	-
City of Marquette, Precinct 1	-	-	-	-	-	-	-	-	-	-	-	-
City of Marquette, Precinct 2	-	-	-	-	-	-	-	-	-	-	-	-
City of Marquette, Precinct 3	-	-	-	-	-	-	-	-	-	-	-	-
City of Marquette, Precinct 4	-	-	-	-	-	-	-	-	-	-	-	-
City of Marquette, Precinct 5	-	-	-	-	-	-	-	-	-	-	-	-
City of Marquette, Precinct 6	-	-	-	-	-	-	-	-	-	-	-	-
City of Marquette, Precinct 7	-	-	-	-	-	-	-	-	-	-	-	-
City of Negaunee, Precinct 1	-	-	-	-	-	-	-	-	-	-	-	-
City of Negaunee, Precinct 2	-	-	-	-	-	-	-	-	-	-	-	-
Champion Township, Precinct 1	-	-	-	-	-	-	-	-	-	-	-	-
Chocolay Township, Precinct 1	-	-	-	-	-	-	-	-	-	-	-	-
Chocolay Township, Precinct 2	-	-	-	-	-	-	-	-	-	-	-	-
Ely Township, Precinct 1	-	-	-	-	-	-	-	-	-	-	-	-
Ewing Township, Precinct 1	5	1	-	-	-	-	-	-	-	-	-	-
Forsyth Township, Precinct 1	-	-	14	-	-	-	-	-	-	-	-	-
Forsyth Township, Precinct 2	-	-	5	-	-	-	-	-	-	-	-	-
Forsyth Township, Precinct 3	-	-	1	-	-	-	-	-	-	-	-	-
Humboldt Township, Precinct 1	-	-	-	14	0	-	-	-	-	-	-	-
Ishpeming Township, Precinct 1	-	-	-	-	-	2	-	-	-	-	-	-
Ishpeming Township, Precinct 2	-	-	-	-	-	13	-	-	-	-	-	-
Marquette Township, Precinct 1	-	-	-	-	-	-	64	6	0	-	-	-
Marquette Township, Precinct 2	-	-	-	-	-	-	57	14	0	-	-	-
Michigamme Township, Precinct 1	-	-	-	-	-	-	-	-	-	2	-	-
Negaunee Township, Precinct 1	-	-	-	-	-	-	-	-	-	-	17	0
Powell Township, Precinct 1	-	-	-	-	-	-	-	-	-	-	-	-
Powell Township, Precinct 2	-	-	-	-	-	-	-	-	-	-	-	-
Republic Township, Precinct 1	-	-	-	-	-	-	-	-	-	-	-	-
Richmond Township, Precinct 1	-	-	-	-	-	-	-	-	-	-	-	-
Sands Township, Precinct 1	-	-	-	-	-	-	-	-	-	-	-	-
Skandia Township, Precinct 1	-	-	-	-	-	-	-	-	-	-	-	-
Tilden Township, Precinct 1	-	-	-	-	-	-	-	-	-	-	-	-
Turin Township, Precinct 1	-	-	-	-	-	-	-	-	-	-	-	-
Wells Township, Precinct 1	-	-	-	-	-	-	-	-	-	-	-	-
West Branch Township, Precinct 1	-	-	-	-	-	-	-	-	-	-	-	-
Total	5	1	20	14	0	15	121	20	0	2	17	0

Statement of Votes Cast
Marquette County, MI
2012 Primary Election
SOVC For STATE, All Counters, All Races

	REP Powell Twp Trustee			REP Republic Twp Trustee		REP Richmond Twp Trustee	REP Sands Twp Trustee		REP Skandia Twp Trustee			REP Tilden Twp Trustee
	Denise Hudson (REP)	Joseph E. Stanley (REP)	Write-In Votes	Frederick H. Nannest (REP)	Write-In Votes	Write-In Votes	Joe A. Wixtrom (REP)	Write-In Votes	Beverly J. Johnson (REP)	Gloria E. Maki (REP)	Write-In Votes	Write-In Votes
Jurisdiction Wide												
City of Ishpeming, Precinct 1	-	-	-	-	-	-	-	-	-	-	-	-
City of Ishpeming, Precinct 2	-	-	-	-	-	-	-	-	-	-	-	-
City of Marquette, Precinct 1	-	-	-	-	-	-	-	-	-	-	-	-
City of Marquette, Precinct 2	-	-	-	-	-	-	-	-	-	-	-	-
City of Marquette, Precinct 3	-	-	-	-	-	-	-	-	-	-	-	-
City of Marquette, Precinct 4	-	-	-	-	-	-	-	-	-	-	-	-
City of Marquette, Precinct 5	-	-	-	-	-	-	-	-	-	-	-	-
City of Marquette, Precinct 6	-	-	-	-	-	-	-	-	-	-	-	-
City of Marquette, Precinct 7	-	-	-	-	-	-	-	-	-	-	-	-
City of Negaunee, Precinct 1	-	-	-	-	-	-	-	-	-	-	-	-
City of Negaunee, Precinct 2	-	-	-	-	-	-	-	-	-	-	-	-
Champion Township, Precinct 1	-	-	-	-	-	-	-	-	-	-	-	-
Chocolay Township, Precinct 1	-	-	-	-	-	-	-	-	-	-	-	-
Chocolay Township, Precinct 2	-	-	-	-	-	-	-	-	-	-	-	-
Ely Township, Precinct 1	-	-	-	-	-	-	-	-	-	-	-	-
Ewing Township, Precinct 1	-	-	-	-	-	-	-	-	-	-	-	-
Forsyth Township, Precinct 1	-	-	-	-	-	-	-	-	-	-	-	-
Forsyth Township, Precinct 2	-	-	-	-	-	-	-	-	-	-	-	-
Forsyth Township, Precinct 3	-	-	-	-	-	-	-	-	-	-	-	-
Humboldt Township, Precinct 1	-	-	-	-	-	-	-	-	-	-	-	-
Ishpeming Township, Precinct 1	-	-	-	-	-	-	-	-	-	-	-	-
Ishpeming Township, Precinct 2	-	-	-	-	-	-	-	-	-	-	-	-
Marquette Township, Precinct 1	-	-	-	-	-	-	-	-	-	-	-	-
Marquette Township, Precinct 2	-	-	-	-	-	-	-	-	-	-	-	-
Michigamme Township, Precinct 1	-	-	-	-	-	-	-	-	-	-	-	-
Negaunee Township, Precinct 1	-	-	-	-	-	-	-	-	-	-	-	-
Powell Township, Precinct 1	32	37	0	-	-	-	-	-	-	-	-	-
Powell Township, Precinct 2	10	9	0	-	-	-	-	-	-	-	-	-
Republic Township, Precinct 1	-	-	-	14	3	-	-	-	-	-	-	-
Richmond Township, Precinct 1	-	-	-	-	-	0	-	-	-	-	-	-
Sands Township, Precinct 1	-	-	-	-	-	-	93	2	-	-	-	-
Skandia Township, Precinct 1	-	-	-	-	-	-	-	-	21	31	0	-
Tilden Township, Precinct 1	-	-	-	-	-	-	-	-	-	-	-	1
Turin Township, Precinct 1	-	-	-	-	-	-	-	-	-	-	-	-
Wells Township, Precinct 1	-	-	-	-	-	-	-	-	-	-	-	-
West Branch Township, Precinct 1	-	-	-	-	-	-	-	-	-	-	-	-
Total	42	46	0	14	3	0	93	2	21	31	0	1

Statement of Votes Cast
Marquette County, MI
2012 Primary Election
SOVC For STATE, All Counters, All Races

	REP Turin Twp Trustee		REP Wells Twp Trustee	REP West Branch Twp Trustee			REP Wells Twp Constable	REP Champion Twp Delegate
	Michael Scott Connor (REP)	Write-In Votes	Write-In Votes	Suzy Feliciano (REP)	Paul Wilson Jr. (REP)	Write-In Votes	Write-In Votes	Write-In Votes
Jurisdiction Wide								
City of Ishpeming, Precinct 1	-	-	-	-	-	-	-	-
City of Ishpeming, Precinct 2	-	-	-	-	-	-	-	-
City of Marquette, Precinct 1	-	-	-	-	-	-	-	-
City of Marquette, Precinct 2	-	-	-	-	-	-	-	-
City of Marquette, Precinct 3	-	-	-	-	-	-	-	-
City of Marquette, Precinct 4	-	-	-	-	-	-	-	-
City of Marquette, Precinct 5	-	-	-	-	-	-	-	-
City of Marquette, Precinct 6	-	-	-	-	-	-	-	-
City of Marquette, Precinct 7	-	-	-	-	-	-	-	-
City of Negaunee, Precinct 1	-	-	-	-	-	-	-	-
City of Negaunee, Precinct 2	-	-	-	-	-	-	-	-
Champion Township, Precinct 1	-	-	-	-	-	-	-	0
Chocolay Township, Precinct 1	-	-	-	-	-	-	-	-
Chocolay Township, Precinct 2	-	-	-	-	-	-	-	-
Ely Township, Precinct 1	-	-	-	-	-	-	-	-
Ewing Township, Precinct 1	-	-	-	-	-	-	-	-
Forsyth Township, Precinct 1	-	-	-	-	-	-	-	-
Forsyth Township, Precinct 2	-	-	-	-	-	-	-	-
Forsyth Township, Precinct 3	-	-	-	-	-	-	-	-
Humboldt Township, Precinct 1	-	-	-	-	-	-	-	-
Ishpeming Township, Precinct 1	-	-	-	-	-	-	-	-
Ishpeming Township, Precinct 2	-	-	-	-	-	-	-	-
Marquette Township, Precinct 1	-	-	-	-	-	-	-	-
Marquette Township, Precinct 2	-	-	-	-	-	-	-	-
Michigamme Township, Precinct 1	-	-	-	-	-	-	-	-
Negaunee Township, Precinct 1	-	-	-	-	-	-	-	-
Powell Township, Precinct 1	-	-	-	-	-	-	-	-
Powell Township, Precinct 2	-	-	-	-	-	-	-	-
Republic Township, Precinct 1	-	-	-	-	-	-	-	-
Richmond Township, Precinct 1	-	-	-	-	-	-	-	-
Sands Township, Precinct 1	-	-	-	-	-	-	-	-
Skandia Township, Precinct 1	-	-	-	-	-	-	-	-
Tilden Township, Precinct 1	-	-	-	-	-	-	-	-
Turin Township, Precinct 1	5	0	-	-	-	-	-	-
Wells Township, Precinct 1	-	-	0	-	-	-	0	-
West Branch Township, Precinct 1	-	-	-	54	62	0	-	-
Total	5	0	0	54	62	0	0	0

Statement of Votes Cast
Marquette County, MI
2012 Primary Election
SOVC For STATE, All Counters, All Races

	REP Chocolay Twp 1 Delegate					REP Chocolay Twp 2 Delegate				REP Ely Twp Delegate	REP Ewing Twp Delegate	
	Pete Mackin (REP)	Nick Smaby (REP)	John L. Trudeau (REP)	M. Sean Fosmire - WI	Write-In Votes	Cindy DAgostino (REP)	Fred E. Mouser (REP)	James Goodman - WI	Write-In Votes	Write-In Votes	Joseph Callewaert (REP)	Write-In Votes
Jurisdiction Wide												
City of Ishpeming, Precinct 1	-	-	-	-	-	-	-	-	-	-	-	-
City of Ishpeming, Precinct 2	-	-	-	-	-	-	-	-	-	-	-	-
City of Marquette, Precinct 1	-	-	-	-	-	-	-	-	-	-	-	-
City of Marquette, Precinct 2	-	-	-	-	-	-	-	-	-	-	-	-
City of Marquette, Precinct 3	-	-	-	-	-	-	-	-	-	-	-	-
City of Marquette, Precinct 4	-	-	-	-	-	-	-	-	-	-	-	-
City of Marquette, Precinct 5	-	-	-	-	-	-	-	-	-	-	-	-
City of Marquette, Precinct 6	-	-	-	-	-	-	-	-	-	-	-	-
City of Marquette, Precinct 7	-	-	-	-	-	-	-	-	-	-	-	-
City of Negaunee, Precinct 1	-	-	-	-	-	-	-	-	-	-	-	-
City of Negaunee, Precinct 2	-	-	-	-	-	-	-	-	-	-	-	-
Champion Township, Precinct 1	-	-	-	-	-	-	-	-	-	-	-	-
Chocolay Township, Precinct 1	144	164	177	3	0	-	-	-	-	-	-	-
Chocolay Township, Precinct 2	-	-	-	-	-	166	161	7	0	-	-	-
Ely Township, Precinct 1	-	-	-	-	-	-	-	-	-	4	-	-
Ewing Township, Precinct 1	-	-	-	-	-	-	-	-	-	-	6	0
Forsyth Township, Precinct 1	-	-	-	-	-	-	-	-	-	-	-	-
Forsyth Township, Precinct 2	-	-	-	-	-	-	-	-	-	-	-	-
Forsyth Township, Precinct 3	-	-	-	-	-	-	-	-	-	-	-	-
Humboldt Township, Precinct 1	-	-	-	-	-	-	-	-	-	-	-	-
Ishpeming Township, Precinct 1	-	-	-	-	-	-	-	-	-	-	-	-
Ishpeming Township, Precinct 2	-	-	-	-	-	-	-	-	-	-	-	-
Marquette Township, Precinct 1	-	-	-	-	-	-	-	-	-	-	-	-
Marquette Township, Precinct 2	-	-	-	-	-	-	-	-	-	-	-	-
Michigamme Township, Precinct 1	-	-	-	-	-	-	-	-	-	-	-	-
Negaunee Township, Precinct 1	-	-	-	-	-	-	-	-	-	-	-	-
Powell Township, Precinct 1	-	-	-	-	-	-	-	-	-	-	-	-
Powell Township, Precinct 2	-	-	-	-	-	-	-	-	-	-	-	-
Republic Township, Precinct 1	-	-	-	-	-	-	-	-	-	-	-	-
Richmond Township, Precinct 1	-	-	-	-	-	-	-	-	-	-	-	-
Sands Township, Precinct 1	-	-	-	-	-	-	-	-	-	-	-	-
Skandia Township, Precinct 1	-	-	-	-	-	-	-	-	-	-	-	-
Tilden Township, Precinct 1	-	-	-	-	-	-	-	-	-	-	-	-
Turin Township, Precinct 1	-	-	-	-	-	-	-	-	-	-	-	-
Wells Township, Precinct 1	-	-	-	-	-	-	-	-	-	-	-	-
West Branch Township, Precinct 1	-	-	-	-	-	-	-	-	-	-	-	-
Total	144	164	177	3	0	166	161	7	0	4	6	0

Statement of Votes Cast
Marquette County, MI
2012 Primary Election
SOVC For STATE, All Counters, All Races

	REP Forsyth Twp 1 Delegate		REP Forsyth Twp 2 Delegate					REP Forsyth Twp 3 Delegate	REP Humboldt Twp Delegate		REP -Ishpemin 1 Delegate
	Lucas Lee Limon (REP)	Write-In Votes	Billy Jack Gauthier (REP)	Nicole M. Gauthier (REP)	Brenda Kay Raymond (REP)	Craig Raymond (REP)	Write-In Votes	Write-In Votes	Mathew J.P. Eliason (REP)	Write-In Votes	Write-In Votes
Jurisdiction Wide											
City of Ishpeming, Precinct 1	-	-	-	-	-	-	-	-	-	-	17
City of Ishpeming, Precinct 2	-	-	-	-	-	-	-	-	-	-	-
City of Marquette, Precinct 1	-	-	-	-	-	-	-	-	-	-	-
City of Marquette, Precinct 2	-	-	-	-	-	-	-	-	-	-	-
City of Marquette, Precinct 3	-	-	-	-	-	-	-	-	-	-	-
City of Marquette, Precinct 4	-	-	-	-	-	-	-	-	-	-	-
City of Marquette, Precinct 5	-	-	-	-	-	-	-	-	-	-	-
City of Marquette, Precinct 6	-	-	-	-	-	-	-	-	-	-	-
City of Marquette, Precinct 7	-	-	-	-	-	-	-	-	-	-	-
City of Negaunee, Precinct 1	-	-	-	-	-	-	-	-	-	-	-
City of Negaunee, Precinct 2	-	-	-	-	-	-	-	-	-	-	-
Champion Township, Precinct 1	-	-	-	-	-	-	-	-	-	-	-
Chocolay Township, Precinct 1	-	-	-	-	-	-	-	-	-	-	-
Chocolay Township, Precinct 2	-	-	-	-	-	-	-	-	-	-	-
Ely Township, Precinct 1	-	-	-	-	-	-	-	-	-	-	-
Ewing Township, Precinct 1	-	-	-	-	-	-	-	-	-	-	-
Forsyth Township, Precinct 1	116	3	-	-	-	-	-	-	-	-	-
Forsyth Township, Precinct 2	-	-	31	30	20	19	1	-	-	-	-
Forsyth Township, Precinct 3	-	-	-	-	-	-	-	1	-	-	-
Humboldt Township, Precinct 1	-	-	-	-	-	-	-	-	13	0	-
Ishpeming Township, Precinct 1	-	-	-	-	-	-	-	-	-	-	-
Ishpeming Township, Precinct 2	-	-	-	-	-	-	-	-	-	-	-
Marquette Township, Precinct 1	-	-	-	-	-	-	-	-	-	-	-
Marquette Township, Precinct 2	-	-	-	-	-	-	-	-	-	-	-
Michigamme Township, Precinct 1	-	-	-	-	-	-	-	-	-	-	-
Negaunee Township, Precinct 1	-	-	-	-	-	-	-	-	-	-	-
Powell Township, Precinct 1	-	-	-	-	-	-	-	-	-	-	-
Powell Township, Precinct 2	-	-	-	-	-	-	-	-	-	-	-
Republic Township, Precinct 1	-	-	-	-	-	-	-	-	-	-	-
Richmond Township, Precinct 1	-	-	-	-	-	-	-	-	-	-	-
Sands Township, Precinct 1	-	-	-	-	-	-	-	-	-	-	-
Skandia Township, Precinct 1	-	-	-	-	-	-	-	-	-	-	-
Tilden Township, Precinct 1	-	-	-	-	-	-	-	-	-	-	-
Turin Township, Precinct 1	-	-	-	-	-	-	-	-	-	-	-
Wells Township, Precinct 1	-	-	-	-	-	-	-	-	-	-	-
West Branch Township, Precinct 1	-	-	-	-	-	-	-	-	-	-	-
Total	116	3	31	30	20	19	1	1	13	0	17

Statement of Votes Cast
Marquette County, MI
2012 Primary Election
SOVC For STATE, All Counters, All Races

	REP C-Ishpeming 2 Delegate			REP Ishpeming Twp 1 Delegate	REP Ishpeming Twp 2 Delegate	REP C-Marquett 1 Delegate	REP C-Marquette 2 Delegate			REP C-Marquett 3 Delegate	REP C-Marquette 4 Delegate	
	Kevin Flohe (REP)	Matthew Ricketts (REP)	Write-In Votes	Write-In Votes	Write-In Votes	Write-In Votes	Jerry Irby - WI	Stephen Swentik - WI	Write-In Votes	Write-In Votes	Luke Londo (REP)	Write-In Votes
Jurisdiction Wide												
City of Ishpeming, Precinct 1	-	-	-	-	-	-	-	-	-	-	-	-
City of Ishpeming, Precinct 2	53	66	0	-	-	-	-	-	-	-	-	-
City of Marquette, Precinct 1	-	-	-	-	-	9	-	-	-	-	-	-
City of Marquette, Precinct 2	-	-	-	-	-	-	3	2	0	-	-	-
City of Marquette, Precinct 3	-	-	-	-	-	-	-	-	-	3	-	-
City of Marquette, Precinct 4	-	-	-	-	-	-	-	-	-	-	71	1
City of Marquette, Precinct 5	-	-	-	-	-	-	-	-	-	-	-	-
City of Marquette, Precinct 6	-	-	-	-	-	-	-	-	-	-	-	-
City of Marquette, Precinct 7	-	-	-	-	-	-	-	-	-	-	-	-
City of Negaunee, Precinct 1	-	-	-	-	-	-	-	-	-	-	-	-
City of Negaunee, Precinct 2	-	-	-	-	-	-	-	-	-	-	-	-
Champion Township, Precinct 1	-	-	-	-	-	-	-	-	-	-	-	-
Chocolay Township, Precinct 1	-	-	-	-	-	-	-	-	-	-	-	-
Chocolay Township, Precinct 2	-	-	-	-	-	-	-	-	-	-	-	-
Ely Township, Precinct 1	-	-	-	-	-	-	-	-	-	-	-	-
Ewing Township, Precinct 1	-	-	-	-	-	-	-	-	-	-	-	-
Forsyth Township, Precinct 1	-	-	-	-	-	-	-	-	-	-	-	-
Forsyth Township, Precinct 2	-	-	-	-	-	-	-	-	-	-	-	-
Forsyth Township, Precinct 3	-	-	-	-	-	-	-	-	-	-	-	-
Humboldt Township, Precinct 1	-	-	-	-	-	-	-	-	-	-	-	-
Ishpeming Township, Precinct 1	-	-	-	3	-	-	-	-	-	-	-	-
Ishpeming Township, Precinct 2	-	-	-	-	15	-	-	-	-	-	-	-
Marquette Township, Precinct 1	-	-	-	-	-	-	-	-	-	-	-	-
Marquette Township, Precinct 2	-	-	-	-	-	-	-	-	-	-	-	-
Michigamme Township, Precinct 1	-	-	-	-	-	-	-	-	-	-	-	-
Negaunee Township, Precinct 1	-	-	-	-	-	-	-	-	-	-	-	-
Powell Township, Precinct 1	-	-	-	-	-	-	-	-	-	-	-	-
Powell Township, Precinct 2	-	-	-	-	-	-	-	-	-	-	-	-
Republic Township, Precinct 1	-	-	-	-	-	-	-	-	-	-	-	-
Richmond Township, Precinct 1	-	-	-	-	-	-	-	-	-	-	-	-
Sands Township, Precinct 1	-	-	-	-	-	-	-	-	-	-	-	-
Skandia Township, Precinct 1	-	-	-	-	-	-	-	-	-	-	-	-
Tilden Township, Precinct 1	-	-	-	-	-	-	-	-	-	-	-	-
Turin Township, Precinct 1	-	-	-	-	-	-	-	-	-	-	-	-
Wells Township, Precinct 1	-	-	-	-	-	-	-	-	-	-	-	-
West Branch Township, Precinct 1	-	-	-	-	-	-	-	-	-	-	-	-
Total	53	66	0	3	15	9	3	2	0	3	71	1

Statement of Votes Cast
Marquette County, MI
2012 Primary Election
SOVC For STATE, All Counters, All Races

	REP C-Marquett 5 Delegate	REP C-Marquette 6 Delegate						REP C-Marquette 7 Delegate		REP Marquette Twp 1 Delegate	
	Write-In Votes	Michael A. Flores (REP)	Kayla Lahti (REP)	Nichelle R. Paquette (REP)	Alex Wellman (REP)	Andrew Kalcich - WI	Write-In Votes	Carolyn McDonald-WI	Write-In Votes	Sarah Morrison (REP)	Write-In Votes
Jurisdiction Wide											
City of Ishpeming, Precinct 1	-	-	-	-	-	-	-	-	-	-	-
City of Ishpeming, Precinct 2	-	-	-	-	-	-	-	-	-	-	-
City of Marquette, Precinct 1	-	-	-	-	-	-	-	-	-	-	-
City of Marquette, Precinct 2	-	-	-	-	-	-	-	-	-	-	-
City of Marquette, Precinct 3	-	-	-	-	-	-	-	-	-	-	-
City of Marquette, Precinct 4	-	-	-	-	-	-	-	-	-	-	-
City of Marquette, Precinct 5	4	-	-	-	-	-	-	-	-	-	-
City of Marquette, Precinct 6	-	20	15	9	11	2	0	-	-	-	-
City of Marquette, Precinct 7	-	-	-	-	-	-	-	3	0	-	-
City of Negaunee, Precinct 1	-	-	-	-	-	-	-	-	-	-	-
City of Negaunee, Precinct 2	-	-	-	-	-	-	-	-	-	-	-
Champion Township, Precinct 1	-	-	-	-	-	-	-	-	-	-	-
Chocolay Township, Precinct 1	-	-	-	-	-	-	-	-	-	-	-
Chocolay Township, Precinct 2	-	-	-	-	-	-	-	-	-	-	-
Ely Township, Precinct 1	-	-	-	-	-	-	-	-	-	-	-
Ewing Township, Precinct 1	-	-	-	-	-	-	-	-	-	-	-
Forsyth Township, Precinct 1	-	-	-	-	-	-	-	-	-	-	-
Forsyth Township, Precinct 2	-	-	-	-	-	-	-	-	-	-	-
Forsyth Township, Precinct 3	-	-	-	-	-	-	-	-	-	-	-
Humboldt Township, Precinct 1	-	-	-	-	-	-	-	-	-	-	-
Ishpeming Township, Precinct 1	-	-	-	-	-	-	-	-	-	-	-
Ishpeming Township, Precinct 2	-	-	-	-	-	-	-	-	-	-	-
Marquette Township, Precinct 1	-	-	-	-	-	-	-	-	-	63	1
Marquette Township, Precinct 2	-	-	-	-	-	-	-	-	-	-	-
Michigamme Township, Precinct 1	-	-	-	-	-	-	-	-	-	-	-
Negaunee Township, Precinct 1	-	-	-	-	-	-	-	-	-	-	-
Powell Township, Precinct 1	-	-	-	-	-	-	-	-	-	-	-
Powell Township, Precinct 2	-	-	-	-	-	-	-	-	-	-	-
Republic Township, Precinct 1	-	-	-	-	-	-	-	-	-	-	-
Richmond Township, Precinct 1	-	-	-	-	-	-	-	-	-	-	-
Sands Township, Precinct 1	-	-	-	-	-	-	-	-	-	-	-
Skandia Township, Precinct 1	-	-	-	-	-	-	-	-	-	-	-
Tilden Township, Precinct 1	-	-	-	-	-	-	-	-	-	-	-
Turin Township, Precinct 1	-	-	-	-	-	-	-	-	-	-	-
Wells Township, Precinct 1	-	-	-	-	-	-	-	-	-	-	-
West Branch Township, Precinct 1	-	-	-	-	-	-	-	-	-	-	-
Total	4	20	15	9	11	2	0	3	0	63	1

Statement of Votes Cast
Marquette County, MI
2012 Primary Election
SOVC For STATE, All Counters, All Races

	REP Marquette Twp 2 Delegate		REP Michigamme Twp Delegate	REP C-Negaunee 1 Delegate	REP C-Negaunee 2 Delegate		REP Negaunee Twp Delegate			REP Powell Twp 1 Delegate	REP Powell Twp 2 Delegate	REP Republic Twp Delegate
	Daniel J. Adamini (REP)	Write-In Votes	Write-In Votes	Write-In Votes	Keith L. LaCosse (REP)	Write-In Votes	Justin Carlson (REP)	Ryan Trickey (REP)	Write-In Votes	Write-In Votes	Write-In Votes	Write-In Votes
Jurisdiction Wide												
City of Ishpeming, Precinct 1	-	-	-	-	-	-	-	-	-	-	-	-
City of Ishpeming, Precinct 2	-	-	-	-	-	-	-	-	-	-	-	-
City of Marquette, Precinct 1	-	-	-	-	-	-	-	-	-	-	-	-
City of Marquette, Precinct 2	-	-	-	-	-	-	-	-	-	-	-	-
City of Marquette, Precinct 3	-	-	-	-	-	-	-	-	-	-	-	-
City of Marquette, Precinct 4	-	-	-	-	-	-	-	-	-	-	-	-
City of Marquette, Precinct 5	-	-	-	-	-	-	-	-	-	-	-	-
City of Marquette, Precinct 6	-	-	-	-	-	-	-	-	-	-	-	-
City of Marquette, Precinct 7	-	-	-	-	-	-	-	-	-	-	-	-
City of Negaunee, Precinct 1	-	-	-	0	-	-	-	-	-	-	-	-
City of Negaunee, Precinct 2	-	-	-	-	60	0	-	-	-	-	-	-
Champion Township, Precinct 1	-	-	-	-	-	-	-	-	-	-	-	-
Chocolay Township, Precinct 1	-	-	-	-	-	-	-	-	-	-	-	-
Chocolay Township, Precinct 2	-	-	-	-	-	-	-	-	-	-	-	-
Ely Township, Precinct 1	-	-	-	-	-	-	-	-	-	-	-	-
Ewing Township, Precinct 1	-	-	-	-	-	-	-	-	-	-	-	-
Forsyth Township, Precinct 1	-	-	-	-	-	-	-	-	-	-	-	-
Forsyth Township, Precinct 2	-	-	-	-	-	-	-	-	-	-	-	-
Forsyth Township, Precinct 3	-	-	-	-	-	-	-	-	-	-	-	-
Humboldt Township, Precinct 1	-	-	-	-	-	-	-	-	-	-	-	-
Ishpeming Township, Precinct 1	-	-	-	-	-	-	-	-	-	-	-	-
Ishpeming Township, Precinct 2	-	-	-	-	-	-	-	-	-	-	-	-
Marquette Township, Precinct 1	-	-	-	-	-	-	-	-	-	-	-	-
Marquette Township, Precinct 2	62	1	-	-	-	-	-	-	-	-	-	-
Michigamme Township, Precinct 1	-	-	1	-	-	-	-	-	-	-	-	-
Negaunee Township, Precinct 1	-	-	-	-	-	-	70	46	0	-	-	-
Powell Township, Precinct 1	-	-	-	-	-	-	-	-	-	3	-	-
Powell Township, Precinct 2	-	-	-	-	-	-	-	-	-	-	1	-
Republic Township, Precinct 1	-	-	-	-	-	-	-	-	-	-	-	5
Richmond Township, Precinct 1	-	-	-	-	-	-	-	-	-	-	-	-
Sands Township, Precinct 1	-	-	-	-	-	-	-	-	-	-	-	-
Skandia Township, Precinct 1	-	-	-	-	-	-	-	-	-	-	-	-
Tilden Township, Precinct 1	-	-	-	-	-	-	-	-	-	-	-	-
Turin Township, Precinct 1	-	-	-	-	-	-	-	-	-	-	-	-
Wells Township, Precinct 1	-	-	-	-	-	-	-	-	-	-	-	-
West Branch Township, Precinct 1	-	-	-	-	-	-	-	-	-	-	-	-
Total	62	1	1	0	60	0	70	46	0	3	1	5

Statement of Votes Cast
Marquette County, MI
2012 Primary Election
SOVC For STATE, All Counters, All Races

	REP Richmond Twp Delegate		REP Sands Twp Delegate		REP Skandia Twp Delegate	REP Tilden Twp Delegate	REP Turin Twp Delegate	REP Wells Twp Delegate
	William Luetzow-WI	Write-In Votes	Brian C. Peterson (REP)	Write-In Votes	Write-In Votes	Write-In Votes	Write-In Votes	Write-In Votes
Jurisdiction Wide								
City of Ishpeming, Precinct 1	-	-	-	-	-	-	-	-
City of Ishpeming, Precinct 2	-	-	-	-	-	-	-	-
City of Marquette, Precinct 1	-	-	-	-	-	-	-	-
City of Marquette, Precinct 2	-	-	-	-	-	-	-	-
City of Marquette, Precinct 3	-	-	-	-	-	-	-	-
City of Marquette, Precinct 4	-	-	-	-	-	-	-	-
City of Marquette, Precinct 5	-	-	-	-	-	-	-	-
City of Marquette, Precinct 6	-	-	-	-	-	-	-	-
City of Marquette, Precinct 7	-	-	-	-	-	-	-	-
City of Negaunee, Precinct 1	-	-	-	-	-	-	-	-
City of Negaunee, Precinct 2	-	-	-	-	-	-	-	-
Champion Township, Precinct 1	-	-	-	-	-	-	-	-
Chocolay Township, Precinct 1	-	-	-	-	-	-	-	-
Chocolay Township, Precinct 2	-	-	-	-	-	-	-	-
Ely Township, Precinct 1	-	-	-	-	-	-	-	-
Ewing Township, Precinct 1	-	-	-	-	-	-	-	-
Forsyth Township, Precinct 1	-	-	-	-	-	-	-	-
Forsyth Township, Precinct 2	-	-	-	-	-	-	-	-
Forsyth Township, Precinct 3	-	-	-	-	-	-	-	-
Humboldt Township, Precinct 1	-	-	-	-	-	-	-	-
Ishpeming Township, Precinct 1	-	-	-	-	-	-	-	-
Ishpeming Township, Precinct 2	-	-	-	-	-	-	-	-
Marquette Township, Precinct 1	-	-	-	-	-	-	-	-
Marquette Township, Precinct 2	-	-	-	-	-	-	-	-
Michigamme Township, Precinct 1	-	-	-	-	-	-	-	-
Negaunee Township, Precinct 1	-	-	-	-	-	-	-	-
Powell Township, Precinct 1	-	-	-	-	-	-	-	-
Powell Township, Precinct 2	-	-	-	-	-	-	-	-
Republic Township, Precinct 1	-	-	-	-	-	-	-	-
Richmond Township, Precinct 1	1	0	-	-	-	-	-	-
Sands Township, Precinct 1	-	-	92	4	-	-	-	-
Skandia Township, Precinct 1	-	-	-	-	0	-	-	-
Tilden Township, Precinct 1	-	-	-	-	-	3	-	-
Turin Township, Precinct 1	-	-	-	-	-	-	0	-
Wells Township, Precinct 1	-	-	-	-	-	-	-	0
West Branch Township, Precinct 1	-	-	-	-	-	-	-	-
Total	1	0	92	4	0	3	0	0

Statement of Votes Cast
Marquette County, MI
2012 Primary Election
SOVC For STATE, All Counters, All Races

	REP West Branch Twp Delegate					DEM US Senator		DEM D1 Rep in Congress		DEM D109 Representative		
	Suzy Feliciano (REP)	Leonard A. Kaanta (REP)	Daniel B. Smyth (REP)	Doreen Takalo (REP)	Write-In Votes	Debbie Stabenow (DEM)	Write-In Votes	Gary McDowell (DEM)	Write-In Votes	John Kivela (DEM)	Tony Retaskie (DEM)	Write-In Votes
Jurisdiction Wide												
City of Ishpeming, Precinct 1	-	-	-	-	-	285	1	281	0	174	135	0
City of Ishpeming, Precinct 2	-	-	-	-	-	316	1	310	1	157	174	0
City of Marquette, Precinct 1	-	-	-	-	-	225	1	218	0	131	147	0
City of Marquette, Precinct 2	-	-	-	-	-	328	1	322	1	201	183	0
City of Marquette, Precinct 3	-	-	-	-	-	293	1	270	0	199	165	0
City of Marquette, Precinct 4	-	-	-	-	-	256	2	242	1	150	154	0
City of Marquette, Precinct 5	-	-	-	-	-	235	2	215	1	151	122	0
City of Marquette, Precinct 6	-	-	-	-	-	175	1	164	0	89	110	0
City of Marquette, Precinct 7	-	-	-	-	-	364	2	351	1	201	222	1
City of Negaunee, Precinct 1	-	-	-	-	-	179	0	174	0	84	117	0
City of Negaunee, Precinct 2	-	-	-	-	-	244	0	231	0	112	143	0
Champion Township, Precinct 1	-	-	-	-	-	81	0	77	0	47	41	0
Chocolay Township, Precinct 1	-	-	-	-	-	359	4	344	1	208	189	1
Chocolay Township, Precinct 2	-	-	-	-	-	406	4	388	2	250	228	0
Ely Township, Precinct 1	-	-	-	-	-	211	1	205	1	105	116	0
Ewing Township, Precinct 1	-	-	-	-	-	16	0	16	0	10	5	0
Forsyth Township, Precinct 1	-	-	-	-	-	381	1	366	0	226	193	0
Forsyth Township, Precinct 2	-	-	-	-	-	88	1	87	0	57	40	1
Forsyth Township, Precinct 3	-	-	-	-	-	128	0	124	0	82	60	0
Humboldt Township, Precinct 1	-	-	-	-	-	65	2	62	0	35	46	0
Ishpeming Township, Precinct 1	-	-	-	-	-	216	0	206	0	-	-	-
Ishpeming Township, Precinct 2	-	-	-	-	-	245	2	240	1	-	-	-
Marquette Township, Precinct 1	-	-	-	-	-	321	0	300	0	166	217	0
Marquette Township, Precinct 2	-	-	-	-	-	178	1	168	0	127	97	0
Michigamme Township, Precinct 1	-	-	-	-	-	65	0	57	0	36	34	0
Negaunee Township, Precinct 1	-	-	-	-	-	356	0	342	0	168	216	0
Powell Township, Precinct 1	-	-	-	-	-	103	1	93	0	-	-	-
Powell Township, Precinct 2	-	-	-	-	-	34	1	31	2	-	-	-
Republic Township, Precinct 1	-	-	-	-	-	274	3	273	1	206	95	4
Richmond Township, Precinct 1	-	-	-	-	-	123	1	119	1	57	77	0
Sands Township, Precinct 1	-	-	-	-	-	225	3	212	1	136	131	0
Skandia Township, Precinct 1	-	-	-	-	-	79	5	71	3	52	46	0
Tilden Township, Precinct 1	-	-	-	-	-	123	0	111	0	75	61	0
Turin Township, Precinct 1	-	-	-	-	-	18	1	16	1	9	9	0
Wells Township, Precinct 1	-	-	-	-	-	26	0	25	0	22	3	0
West Branch Township, Precinct 1	51	23	58	51	0	115	0	103	0	69	51	0
Total	51	23	58	51	0	7136	43	6814	19	3792	3627	7

Statement of Votes Cast
Marquette County, MI
2012 Primary Election
SOVC For STATE, All Counters, All Races

	DEM D110 Representative			DEM Prosecuting Attorney		DEM County Sheriff		DEM County Clerk		DEM County Treasurer	
	Scott Dianda (DEM)	William D. Lucius (DEM)	Write-In Votes	Matt Wiese (DEM)	Write-In Votes	Michael H. Lovelace (DEM)	Write-In Votes	Peter J. Dishnow (DEM)	Write-In Votes	Anne Giroux (DEM)	Write-In Votes
Jurisdiction Wide											
City of Ishpeming, Precinct 1	-	-	-	273	2	275	2	286	0	276	1
City of Ishpeming, Precinct 2	-	-	-	303	0	306	3	311	0	311	0
City of Marquette, Preeinct 1	-	-	-	218	2	210	1	214	0	206	0
City of Marquette, Precinct 2	-	-	-	312	1	302	1	293	1	290	0
City of Marquette, Precinct 3	-	-	-	282	0	273	1	268	0	264	0
City of Marquette, Preeinct 4	-	-	-	250	1	231	1	236	0	231	0
City of Marquette, Preeinct 5	-	-	-	221	1	211	0	196	0	195	3
City of Marquette, Precinct 6	-	-	-	166	4	156	3	154	1	150	1
City of Marquette, Precinct 7	-	-	-	335	1	321	3	312	1	310	1
City of Negaunee, Precinct 1	-	-	-	173	1	168	2	180	0	176	0
City of Negaunee, Precinct 2	-	-	-	232	0	226	1	235	0	227	0
Champion Township, Precinct 1	-	-	-	78	0	83	1	82	0	81	0
Chocolay Township, Precinct 1	-	-	-	343	2	335	2	324	1	319	1
Chocolay Township, Precinct 2	-	-	-	400	3	372	4	359	2	354	2
Ely Township, Precinct 1	-	-	-	206	0	200	1	209	1	204	1
Ewing Township, Precinct 1	-	-	-	15	0	16	0	16	0	16	0
Forsyth Township, Precinct 1	-	-	-	366	1	370	1	354	0	351	0
Forsyth Township, Precinct 2	-	-	-	83	0	84	0	81	0	81	0
Forsyth Township, Precinct 3	-	-	-	123	0	119	0	121	0	121	0
Humboldt Township, Precinct 1	-	-	-	63	0	68	0	65	0	62	0
Ishpeming Township, Precinct 1	168	39	0	212	0	202	1	217	0	205	1
Ishpeming Township, Precinct 2	174	70	1	250	0	244	1	262	1	245	2
Marquette Township, Precinct 1	-	-	-	294	1	282	2	272	4	269	0
Marquette Township, Precinct 2	-	-	-	164	0	163	1	153	2	149	0
Michigamme Township, Precinct 1	-	-	-	52	0	68	0	58	0	56	0
Negaunee Township, Precinct 1	-	-	-	346	0	342	1	345	0	337	0
Powell Township, Precinct 1	61	27	0	94	0	87	1	93	0	92	0
Powell Township, Precinct 2	22	7	2	32	0	33	1	30	2	31	1
Republic Township, Precinct 1	-	-	-	269	1	274	2	266	1	265	2
Richmond Township, Precinct 1	-	-	-	120	2	115	1	113	1	116	1
Sands Township, Precinct 1	-	-	-	223	1	229	1	211	1	208	0
Skandia Township, Precinct 1	-	-	-	78	2	82	0	78	0	75	1
Tilden Township, Precinct 1	-	-	-	107	0	110	0	114	2	109	0
Turin Township, Precinct 1	-	-	-	18	0	18	1	16	1	17	0
Wells Township, Precinct 1	-	-	-	25	0	27	0	27	0	26	0
West Branch Township, Precinct 1	-	-	-	102	0	111	0	97	0	97	0
Total	425	143	3	6828	26	6713	40	6648	22	6522	18

Statement of Votes Cast
Marquette County, MI
2012 Primary Election
SOVC For STATE, All Counters, All Races

	DEM County Reg of Deeds		DEM County Minc Inspector		DEM County Drain Commission			DEM D1 Commissioner		DEM D2 Commissioner	
	Patricia A. Manley (DEM)	Write-In Votes	John Carlson (DEM)	Write-In Votes	Mike Farrell (DEM)	Art Nordeen (DEM)	Write-In Votes	Steve Pence (DEM)	Write-In Votes	Paul Arsenault (DEM)	Write-In Votes
Jurisdiction Wide											
City of Ishpeming, Precinct 1	277	1	277	2	190	82	0	-	-	-	-
City of Ishpeming, Precinct 2	312	2	312	0	185	110	2	-	-	-	-
City of Marquette, Precinct 1	211	0	206	0	168	47	0	-	-	-	-
City of Marquette, Precinct 2	286	0	283	1	211	99	1	-	-	-	-
City of Marquette, Precinct 3	262	0	258	0	249	52	1	-	-	-	-
City of Marquette, Precinct 4	226	0	219	2	207	45	0	-	-	-	-
City of Marquette, Precinct 5	199	1	190	1	167	38	1	-	-	-	-
City of Marquette, Precinct 6	158	1	152	1	116	39	1	157	2	-	-
City of Marquette, Precinct 7	307	1	297	1	262	74	1	321	2	-	-
City of Negaunee, Precinct 1	181	0	176	0	116	58	0	-	-	-	-
City of Negaunee, Precinct 2	232	0	228	0	165	62	0	-	-	-	-
Champion Township, Precinct 1	80	0	77	0	50	31	0	-	-	79	1
Chocolay Township, Precinct 1	319	1	313	1	261	77	1	-	-	-	-
Chocolay Township, Precinct 2	356	2	352	1	271	113	1	-	-	-	-
Ely Township, Precinct 1	208	0	210	0	139	58	1	-	-	199	2
Ewing Township, Precinct 1	15	0	15	0	8	6	0	-	-	-	-
Forsyth Township, Precinct 1	351	0	354	0	158	251	0	-	-	-	-
Forsyth Township, Precinct 2	84	0	85	1	46	47	0	-	-	-	-
Forsyth Township, Precinct 3	123	0	122	0	61	76	0	-	-	-	-
Humboldt Township, Precinct 1	63	0	68	0	42	29	0	-	-	64	0
Ishpeming Township, Precinct 1	216	0	215	0	143	67	0	-	-	209	0
Ishpeming Township, Precinct 2	262	1	263	0	151	87	1	-	-	245	3
Marquette Township, Precinct 1	271	0	266	0	265	65	0	276	1	-	-
Marquette Township, Precinct 2	148	0	146	0	121	51	0	-	-	-	-
Michigamme Township, Precinct 1	62	0	62	0	46	14	0	-	-	53	0
Negaunee Township, Precinct 1	343	0	338	1	236	104	1	-	-	330	2
Powell Township, Precinct 1	97	0	92	0	70	21	0	86	0	-	-
Powell Township, Precinct 2	31	2	29	2	20	11	1	28	2	-	-
Republic Township, Precinct 1	267	2	271	1	178	97	2	-	-	269	3
Richmond Township, Precinct 1	109	1	116	1	69	53	1	-	-	-	-
Sands Township, Precinct 1	211	2	209	0	163	58	1	-	-	-	-
Skandia Township, Precinct 1	77	0	73	2	48	37	1	-	-	-	-
Tilden Township, Precinct 1	121	0	115	0	66	48	1	-	-	-	-
Turin Township, Precinct 1	17	0	18	0	9	8	0	-	-	-	-
Wells Township, Precinct 1	25	0	25	0	10	14	0	-	-	-	-
West Branch Township, Precinct 1	96	0	96	0	55	51	1	-	-	-	-
Total	6603	17	6528	18	4722	2180	20	868	7	1448	11

Statement of Votes Cast
Marquette County, MI
2012 Primary Election
SOVC For STATE, All Counters, All Races

	DEM D3 Commissioner			DEM D4 Commissioner		DEM D5 Commissioner			DEM D6 Commissioner	
	Bruce Heikkila (DEM)	Daniel Rutz (DEM)	Write-In Votes	Gerry Corkin (DEM)	Write-In Votes	Charles Bergdahl (DEM)	Deborah Pellow (DEM)	Write-In Votes	Greg Seppanen (DEM)	Write-In Votes
Jurisdiction Wide										
City of Ishpeming, Precinct 1	-	-	-	275	1	-	-	-	-	-
City of Ishpeming, Precinct 2	-	-	-	303	0	-	-	-	-	-
City of Marquette, Precinct 1	193	61	1	-	-	-	-	-	-	-
City of Marquette, Precinct 2	-	-	-	-	-	-	-	-	292	5
City of Marquette, Precinct 3	218	96	0	-	-	-	-	-	-	-
City of Marquette, Precinct 4	143	115	0	-	-	-	-	-	-	-
City of Marquette, Precinct 5	124	109	2	-	-	-	-	-	-	-
City of Marquette, Precinct 6	-	-	-	-	-	-	-	-	-	-
City of Marquette, Precinct 7	-	-	-	-	-	-	-	-	-	-
City of Negaunee, Precinct 1	-	-	-	166	3	-	-	-	-	-
City of Negaunee, Precinct 2	-	-	-	224	1	-	-	-	-	-
Champion Township, Precinct 1	-	-	-	-	-	-	-	-	-	-
Chocolay Township, Precinct 1	-	-	-	-	-	-	-	-	338	4
Chocolay Township, Precinct 2	-	-	-	-	-	-	-	-	370	4
Ely Township, Precinct 1	-	-	-	-	-	-	-	-	-	-
Ewing Township, Precinct 1	-	-	-	-	-	7	8	0	-	-
Forsyth Township, Precinct 1	-	-	-	-	-	177	214	2	-	-
Forsyth Township, Precinct 2	-	-	-	-	-	47	49	0	-	-
Forsyth Township, Precinct 3	-	-	-	-	-	61	75	0	-	-
Humboldt Township, Precinct 1	-	-	-	-	-	-	-	-	-	-
Ishpeming Township, Precinct 1	-	-	-	-	-	-	-	-	-	-
Ishpeming Township, Precinct 2	-	-	-	-	-	-	-	-	-	-
Marquette Township, Precinct 1	-	-	-	-	-	-	-	-	-	-
Marquette Township, Precinct 2	143	51	0	-	-	-	-	-	-	-
Michigamme Township, Precinct 1	-	-	-	-	-	-	-	-	-	-
Negaunee Township, Precinct 1	-	-	-	-	-	-	-	-	-	-
Powell Township, Precinct 1	-	-	-	-	-	-	-	-	-	-
Powell Township, Precinct 2	-	-	-	-	-	-	-	-	-	-
Republic Township, Precinct 1	-	-	-	-	-	-	-	-	-	-
Richmond Township, Precinct 1	-	-	-	-	-	47	79	3	-	-
Sands Township, Precinct 1	-	-	-	-	-	-	-	-	205	0
Skandia Township, Precinct 1	-	-	-	-	-	64	35	0	-	-
Tilden Township, Precinct 1	-	-	-	-	-	26	116	0	-	-
Turin Township, Precinct 1	-	-	-	-	-	10	5	2	-	-
Wells Township, Precinct 1	-	-	-	-	-	12	13	0	-	-
West Branch Township, Precinct 1	-	-	-	-	-	69	56	0	-	-
Total	821	432	3	968	5	520	650	7	1205	13

Statement of Votes Cast
Marquette County, MI
2012 Primary Election
SOVC For STATE, All Counters, All Races

	DEM Champion Twp Supervisor				DEM Chocolay Twp Supervisor		DEM Ely Twp Supervisor		DEM Ewing Twp Supervisor	DEM Forsyth Twp Supervisor	
	Rona Cardew (DEM)	Tina Koski (DEM)	Lee Tonge (DEM)	Write-In Votes	Gary L. Walker (DEM)	Write-In Votes	Ted A. Pepin (DEM)	Write-In Votes	Write-In Votes	Joseph Minelli (DEM)	Write-In Votes
Jurisdiction Wide											
City of Ishpeming, Precinct 1	-	-	-	-	-	-	-	-	-	-	-
City of Ishpeming, Precinct 2	-	-	-	-	-	-	-	-	-	-	-
City of Marquette, Precinct 1	-	-	-	-	-	-	-	-	-	-	-
City of Marquette, Precinct 2	-	-	-	-	-	-	-	-	-	-	-
City of Marquette, Precinct 3	-	-	-	-	-	-	-	-	-	-	-
City of Marquette, Precinct 4	-	-	-	-	-	-	-	-	-	-	-
City of Marquette, Precinct 5	-	-	-	-	-	-	-	-	-	-	-
City of Marquette, Precinct 6	-	-	-	-	-	-	-	-	-	-	-
City of Marquette, Precinct 7	-	-	-	-	-	-	-	-	-	-	-
City of Negaunee, Precinct 1	-	-	-	-	-	-	-	-	-	-	-
City of Negaunee, Precinct 2	-	-	-	-	-	-	-	-	-	-	-
Champion Township, Precinct 1	8	63	26	0	-	-	-	-	-	-	-
Chocolay Township, Precinct 1	-	-	-	-	287	6	-	-	-	-	-
Chocolay Township, Precinct 2	-	-	-	-	328	6	-	-	-	-	-
Ely Township, Precinct 1	-	-	-	-	-	-	202	2	-	-	-
Ewing Township, Precinct 1	-	-	-	-	-	-	-	-	1	-	-
Forsyth Township, Precinct 1	-	-	-	-	-	-	-	-	-	348	3
Forsyth Township, Precinct 2	-	-	-	-	-	-	-	-	-	69	1
Forsyth Township, Precinct 3	-	-	-	-	-	-	-	-	-	111	0
Humboldt Township, Precinct 1	-	-	-	-	-	-	-	-	-	-	-
Ishpeming Township, Precinct 1	-	-	-	-	-	-	-	-	-	-	-
Ishpeming Township, Precinct 2	-	-	-	-	-	-	-	-	-	-	-
Marquette Township, Precinct 1	-	-	-	-	-	-	-	-	-	-	-
Marquette Township, Precinct 2	-	-	-	-	-	-	-	-	-	-	-
Michigamme Township, Precinct 1	-	-	-	-	-	-	-	-	-	-	-
Negaunee Township, Precinct 1	-	-	-	-	-	-	-	-	-	-	-
Powell Township, Precinct 1	-	-	-	-	-	-	-	-	-	-	-
Powell Township, Precinct 2	-	-	-	-	-	-	-	-	-	-	-
Republic Township, Precinct 1	-	-	-	-	-	-	-	-	-	-	-
Richmond Township, Precinct 1	-	-	-	-	-	-	-	-	-	-	-
Sands Township, Precinct 1	-	-	-	-	-	-	-	-	-	-	-
Skandia Township, Precinct 1	-	-	-	-	-	-	-	-	-	-	-
Tilden Township, Precinct 1	-	-	-	-	-	-	-	-	-	-	-
Turin Township, Precinct 1	-	-	-	-	-	-	-	-	-	-	-
Wells Township, Precinct 1	-	-	-	-	-	-	-	-	-	-	-
West Branch Township, Precinct 1	-	-	-	-	-	-	-	-	-	-	-
Total	8	63	26	0	615	12	202	2	1	528	4

Statement of Votes Cast
Marquette County, MI
2012 Primary Election
SOVC For STATE, All Counters, All Races

	DEM Humboldt Twp Supervisor		DEM Ishpeming Twp Supervisor		DEM Marquette Twp Supervisor	DEM Michigamme Twp Supervisor		DEM Negaunee Twp Supervisor			DEM Powell Twp Supervisor	
	Joseph D. Derocha (DEM)	Write-In Votes	James B. Nankervis (DEM)	Write-In Votes	Write-In Votes	Alvar Maki (DEM)	Write-In Votes	William W. Carlson (DEM)	Steven Laine (DEM)	Write-In Votes	Darlene Turner (DEM)	Write-In Votes
Jurisdiction Wide												
City of Ishpeming, Precinct 1	-	-	-	-	-	-	-	-	-	-	-	-
City of Ishpeming, Precinct 2	-	-	-	-	-	-	-	-	-	-	-	-
City of Marquette, Precinct 1	-	-	-	-	-	-	-	-	-	-	-	-
City of Marquette, Precinct 2	-	-	-	-	-	-	-	-	-	-	-	-
City of Marquette, Precinct 3	-	-	-	-	-	-	-	-	-	-	-	-
City of Marquette, Precinct 4	-	-	-	-	-	-	-	-	-	-	-	-
City of Marquette, Precinct 5	-	-	-	-	-	-	-	-	-	-	-	-
City of Marquette, Precinct 6	-	-	-	-	-	-	-	-	-	-	-	-
City of Marquette, Precinct 7	-	-	-	-	-	-	-	-	-	-	-	-
City of Negaunee, Precinct 1	-	-	-	-	-	-	-	-	-	-	-	-
City of Negaunee, Precinct 2	-	-	-	-	-	-	-	-	-	-	-	-
Champion Township, Precinct 1	-	-	-	-	-	-	-	-	-	-	-	-
Chocolay Township, Precinct 1	-	-	-	-	-	-	-	-	-	-	-	-
Chocolay Township, Precinct 2	-	-	-	-	-	-	-	-	-	-	-	-
Ely Township, Precinct 1	-	-	-	-	-	-	-	-	-	-	-	-
Ewing Township, Precinct 1	-	-	-	-	-	-	-	-	-	-	-	-
Forsyth Township, Precinct 1	-	-	-	-	-	-	-	-	-	-	-	-
Forsyth Township, Precinct 2	-	-	-	-	-	-	-	-	-	-	-	-
Forsyth Township, Precinct 3	-	-	-	-	-	-	-	-	-	-	-	-
Humboldt Township, Precinct 1	79	0	-	-	-	-	-	-	-	-	-	-
Ishpeming Township, Precinct 1	-	-	212	1	-	-	-	-	-	-	-	-
Ishpeming Township, Precinct 2	-	-	255	1	-	-	-	-	-	-	-	-
Marquette Township, Precinct 1	-	-	-	-	14	-	-	-	-	-	-	-
Marquette Township, Precinct 2	-	-	-	-	9	-	-	-	-	-	-	-
Michigamme Township, Precinct 1	-	-	-	-	-	72	0	-	-	-	-	-
Negaunee Township, Precinct 1	-	-	-	-	-	-	-	240	114	1	-	-
Powell Township, Precinct 1	-	-	-	-	-	-	-	-	-	-	86	1
Powell Township, Precinct 2	-	-	-	-	-	-	-	-	-	-	35	0
Republic Township, Precinct 1	-	-	-	-	-	-	-	-	-	-	-	-
Richmond Township, Precinct 1	-	-	-	-	-	-	-	-	-	-	-	-
Sands Township, Precinct 1	-	-	-	-	-	-	-	-	-	-	-	-
Skandia Township, Precinct 1	-	-	-	-	-	-	-	-	-	-	-	-
Tilden Township, Precinct 1	-	-	-	-	-	-	-	-	-	-	-	-
Turin Township, Precinct 1	-	-	-	-	-	-	-	-	-	-	-	-
Wells Township, Precinct 1	-	-	-	-	-	-	-	-	-	-	-	-
West Branch Township, Precinct 1	-	-	-	-	-	-	-	-	-	-	-	-
Total	79	0	467	2	23	72	0	240	114	1	121	1

Statement of Votes Cast
Marquette County, MI
2012 Primary Election
SOVC For STATE, All Counters, All Races

	DEM Republic Twp Supervisor			DEM Richmond Twp Supervisor	DEM Sands Twp Supervisor			DEM Skandia Twp Supervisor		DEM Tilden Twp Supervisor	
	Gary Johnson (DEM)	Paula Rose (DEM)	Write-In Votes	Write-In Votes	David Kallio (DEM)	Rickey C. Wilson (DEM)	Write-In Votes	Art Lauren (DEM)	Write-In Votes	Lori K. Kulju (DEM)	Write-In Votes
Jurisdiction Wide											
City of Ishpeming, Precinct 1	-	-	-	-	-	-	-	-	-	-	-
City of Ishpeming, Precinct 2	-	-	-	-	-	-	-	-	-	-	-
City of Marquette, Precinct 1	-	-	-	-	-	-	-	-	-	-	-
City of Marquette, Precinct 2	-	-	-	-	-	-	-	-	-	-	-
City of Marquette, Precinct 3	-	-	-	-	-	-	-	-	-	-	-
City of Marquette, Precinct 4	-	-	-	-	-	-	-	-	-	-	-
City of Marquette, Precinct 5	-	-	-	-	-	-	-	-	-	-	-
City of Marquette, Precinct 6	-	-	-	-	-	-	-	-	-	-	-
City of Marquette, Precinct 7	-	-	-	-	-	-	-	-	-	-	-
City of Negaunee, Precinct 1	-	-	-	-	-	-	-	-	-	-	-
City of Negaunee, Precinct 2	-	-	-	-	-	-	-	-	-	-	-
Champion Township, Precinct 1	-	-	-	-	-	-	-	-	-	-	-
Chocolay Township, Precinct 1	-	-	-	-	-	-	-	-	-	-	-
Chocolay Township, Precinct 2	-	-	-	-	-	-	-	-	-	-	-
Ely Township, Precinct 1	-	-	-	-	-	-	-	-	-	-	-
Ewing Township, Precinct 1	-	-	-	-	-	-	-	-	-	-	-
Forsyth Township, Precinct 1	-	-	-	-	-	-	-	-	-	-	-
Forsyth Township, Precinct 2	-	-	-	-	-	-	-	-	-	-	-
Forsyth Township, Precinct 3	-	-	-	-	-	-	-	-	-	-	-
Humboldt Township, Precinct 1	-	-	-	-	-	-	-	-	-	-	-
Ishpeming Township, Precinct 1	-	-	-	-	-	-	-	-	-	-	-
Ishpeming Township, Precinct 2	-	-	-	-	-	-	-	-	-	-	-
Marquette Township, Precinct 1	-	-	-	-	-	-	-	-	-	-	-
Marquette Township, Precinct 2	-	-	-	-	-	-	-	-	-	-	-
Michigamme Township, Precinct 1	-	-	-	-	-	-	-	-	-	-	-
Negaunee Township, Precinct 1	-	-	-	-	-	-	-	-	-	-	-
Powell Township, Precinct 1	-	-	-	-	-	-	-	-	-	-	-
Powell Township, Precinct 2	-	-	-	-	-	-	-	-	-	-	-
Republic Township, Precinct 1	193	148	2	-	-	-	-	-	-	-	-
Richmond Township, Precinct 1	-	-	-	6	-	-	-	-	-	-	-
Sands Township, Precinct 1	-	-	-	-	169	89	0	-	-	-	-
Skandia Township, Precinct 1	-	-	-	-	-	-	-	79	0	-	-
Tilden Township, Precinct 1	-	-	-	-	-	-	-	-	-	119	0
Turin Township, Precinct 1	-	-	-	-	-	-	-	-	-	-	-
Wells Township, Precinct 1	-	-	-	-	-	-	-	-	-	-	-
West Branch Township, Precinct 1	-	-	-	-	-	-	-	-	-	-	-
Total	193	148	2	6	169	89	0	79	0	119	0

Statement of Votes Cast
Marquette County, MI
2012 Primary Election
SOVC For STATE, All Counters, All Races

	DEM Turin Twp Supervisor		DEM Wells Twp Supervisor		DEM West Branch Twp Supervisor		DEM Champion Twp Clerk			DEM Chocolay Twp Clerk	
	Carl Brunngraeber (DEM)	Write-In Votes	Robert Therrian (DEM)	Write-In Votes	Jack L. Heidtman (DEM)	Write-In Votes	Rhonda Boshears (DEM)	Catherine Bowen Plan (DEM)	Write-In Votes	Max L. Engle (DEM)	Write-In Votes
Jurisdiction Wide											
City of Ishpeming, Precinct 1	-	-	-	-	-	-	-	-	-	-	-
City of Ishpeming, Precinct 2	-	-	-	-	-	-	-	-	-	-	-
City of Marquette, Precinct 1	-	-	-	-	-	-	-	-	-	-	-
City of Marquette, Precinct 2	-	-	-	-	-	-	-	-	-	-	-
City of Marquette, Precinct 3	-	-	-	-	-	-	-	-	-	-	-
City of Marquette, Precinct 4	-	-	-	-	-	-	-	-	-	-	-
City of Marquette, Precinct 5	-	-	-	-	-	-	-	-	-	-	-
City of Marquette, Precinct 6	-	-	-	-	-	-	-	-	-	-	-
City of Marquette, Precinct 7	-	-	-	-	-	-	-	-	-	-	-
City of Negaunee, Precinct 1	-	-	-	-	-	-	-	-	-	-	-
City of Negaunee, Precinct 2	-	-	-	-	-	-	-	-	-	-	-
Champion Township, Precinct 1	-	-	-	-	-	-	37	58	0	-	-
Chocolay Township, Precinct 1	-	-	-	-	-	-	-	-	-	307	2
Chocolay Township, Precinct 2	-	-	-	-	-	-	-	-	-	322	4
Ely Township, Precinct 1	-	-	-	-	-	-	-	-	-	-	-
Ewing Township, Precinct 1	-	-	-	-	-	-	-	-	-	-	-
Forsyth Township, Precinct 1	-	-	-	-	-	-	-	-	-	-	-
Forsyth Township, Precinct 2	-	-	-	-	-	-	-	-	-	-	-
Forsyth Township, Precinct 3	-	-	-	-	-	-	-	-	-	-	-
Humboldt Township, Precinct 1	-	-	-	-	-	-	-	-	-	-	-
Ishpeming Township, Precinct 1	-	-	-	-	-	-	-	-	-	-	-
Ishpeming Township, Precinct 2	-	-	-	-	-	-	-	-	-	-	-
Marquette Township, Precinct 1	-	-	-	-	-	-	-	-	-	-	-
Marquette Township, Precinct 2	-	-	-	-	-	-	-	-	-	-	-
Michigamme Township, Precinct 1	-	-	-	-	-	-	-	-	-	-	-
Negaunee Township, Precinct 1	-	-	-	-	-	-	-	-	-	-	-
Powell Township, Precinct 1	-	-	-	-	-	-	-	-	-	-	-
Powell Township, Precinct 2	-	-	-	-	-	-	-	-	-	-	-
Republic Township, Precinct 1	-	-	-	-	-	-	-	-	-	-	-
Richmond Township, Precinct 1	-	-	-	-	-	-	-	-	-	-	-
Sands Township, Precinct 1	-	-	-	-	-	-	-	-	-	-	-
Skandia Township, Precinct 1	-	-	-	-	-	-	-	-	-	-	-
Tilden Township, Precinct 1	-	-	-	-	-	-	-	-	-	-	-
Turin Township, Precinct 1	17	2	-	-	-	-	-	-	-	-	-
Wells Township, Precinct 1	-	-	29	0	-	-	-	-	-	-	-
West Branch Township, Precinct 1	-	-	-	-	100	1	-	-	-	-	-
Total	17	2	29	0	100	1	37	58	0	629	6

Statement of Votes Cast
Marquette County, MI
2012 Primary Election
SOVC For STATE, All Counters, All Races

	DEM Ely Twp Clerk		DEM Ewing Twp Clerk		DEM Forsyth Twp Clerk		DEM Humboldt Twp Clerk		DEM Ishpeming Twp Clerk		DEM Marquette Twp Clerk	
	Kim D. Wing (DEM)	Write-In Votes	Cindy Haas (DEM)	Write-In Votes	Jane Nordeen (DEM)	Write-In Votes	Jill Rankinen (DEM)	Write-In Votes	Susan E. Jandron (DEM)	Write-In Votes	Randy Rifari- WI	Write-In Votes
Jurisdiction Wide												
City of Ishpeming, Precinct 1	-	-	-	-	-	-	-	-	-	-	-	-
City of Ishpeming, Precinct 2	-	-	-	-	-	-	-	-	-	-	-	-
City of Marquette, Precinct 1	-	-	-	-	-	-	-	-	-	-	-	-
City of Marquette, Precinct 2	-	-	-	-	-	-	-	-	-	-	-	-
City of Marquette, Precinct 3	-	-	-	-	-	-	-	-	-	-	-	-
City of Marquette, Precinct 4	-	-	-	-	-	-	-	-	-	-	-	-
City of Marquette, Precinct 5	-	-	-	-	-	-	-	-	-	-	-	-
City of Marquette, Precinct 6	-	-	-	-	-	-	-	-	-	-	-	-
City of Marquette, Precinct 7	-	-	-	-	-	-	-	-	-	-	-	-
City of Negaunee, Precinct 1	-	-	-	-	-	-	-	-	-	-	-	-
City of Negaunee, Precinct 2	-	-	-	-	-	-	-	-	-	-	-	-
Champion Township, Precinct 1	-	-	-	-	-	-	-	-	-	-	-	-
Chocolay Township, Precinct 1	-	-	-	-	-	-	-	-	-	-	-	-
Chocolay Township, Precinct 2	-	-	-	-	-	-	-	-	-	-	-	-
Ely Township, Precinct 1	194	1	-	-	-	-	-	-	-	-	-	-
Ewing Township, Precinct 1	-	-	15	0	-	-	-	-	-	-	-	-
Forsyth Township, Precinct 1	-	-	-	-	344	1	-	-	-	-	-	-
Forsyth Township, Precinct 2	-	-	-	-	70	0	-	-	-	-	-	-
Forsyth Township, Precinct 3	-	-	-	-	115	0	-	-	-	-	-	-
Humboldt Township, Precinct 1	-	-	-	-	-	-	63	0	-	-	-	-
Ishpeming Township, Precinct 1	-	-	-	-	-	-	-	-	200	1	-	-
Ishpeming Township, Precinct 2	-	-	-	-	-	-	-	-	251	1	-	-
Marquette Township, Precinct 1	-	-	-	-	-	-	-	-	-	-	37	0
Marquette Township, Precinct 2	-	-	-	-	-	-	-	-	-	-	22	0
Michigamme Township, Precinct 1	-	-	-	-	-	-	-	-	-	-	-	-
Negaunee Township, Precinct 1	-	-	-	-	-	-	-	-	-	-	-	-
Powell Township, Precinct 1	-	-	-	-	-	-	-	-	-	-	-	-
Powell Township, Precinct 2	-	-	-	-	-	-	-	-	-	-	-	-
Republic Township, Precinct 1	-	-	-	-	-	-	-	-	-	-	-	-
Richmond Township, Precinct 1	-	-	-	-	-	-	-	-	-	-	-	-
Sands Township, Precinct 1	-	-	-	-	-	-	-	-	-	-	-	-
Skandia Township, Precinct 1	-	-	-	-	-	-	-	-	-	-	-	-
Tilden Township, Precinct 1	-	-	-	-	-	-	-	-	-	-	-	-
Turin Township, Precinct 1	-	-	-	-	-	-	-	-	-	-	-	-
Wells Township, Precinct 1	-	-	-	-	-	-	-	-	-	-	-	-
West Branch Township, Precinct 1	-	-	-	-	-	-	-	-	-	-	-	-
Total	194	1	15	0	529	1	63	0	451	2	59	0

Statement of Votes Cast
Marquette County, MI
2012 Primary Election
SOVC For STATE, All Counters, All Races

	DEM Michigamme Twp Clerk		DEM Negaunee Twp Clerk		DEM Powell Twp Clerk		DEM Republic Twp Clerk		DEM Richmond Twp Clerk		DEM Sands Twp Clerk	
	Jean D. Howe (DEM)	Write-In Votes	Rachel Sertich (DEM)	Write-In Votes	Linda Gamble (DEM)	Write-In Votes	Marilyn Brancheau (DEM)	Write-In Votes	Teresa Luetzow (DEM)	Write-In Votes	Lee Yelle (DEM)	Write-In Votes
Jurisdiction Wide												
City of Ishpeming, Precinct 1	-	-	-	-	-	-	-	-	-	-	-	-
City of Ishpeming, Precinct 2	-	-	-	-	-	-	-	-	-	-	-	-
City of Marquette, Precinct 1	-	-	-	-	-	-	-	-	-	-	-	-
City of Marquette, Precinct 2	-	-	-	-	-	-	-	-	-	-	-	-
City of Marquette, Precinct 3	-	-	-	-	-	-	-	-	-	-	-	-
City of Marquette, Precinct 4	-	-	-	-	-	-	-	-	-	-	-	-
City of Marquette, Precinct 5	-	-	-	-	-	-	-	-	-	-	-	-
City of Marquette, Precinct 6	-	-	-	-	-	-	-	-	-	-	-	-
City of Marquette, Precinct 7	-	-	-	-	-	-	-	-	-	-	-	-
City of Negaunee, Precinct 1	-	-	-	-	-	-	-	-	-	-	-	-
City of Negaunee, Precinct 2	-	-	-	-	-	-	-	-	-	-	-	-
Champion Township, Precinct 1	-	-	-	-	-	-	-	-	-	-	-	-
Chocolay Township, Precinct 1	-	-	-	-	-	-	-	-	-	-	-	-
Chocolay Township, Precinct 2	-	-	-	-	-	-	-	-	-	-	-	-
Ely Township, Precinct 1	-	-	-	-	-	-	-	-	-	-	-	-
Ewing Township, Precinct 1	-	-	-	-	-	-	-	-	-	-	-	-
Forsyth Township, Precinct 1	-	-	-	-	-	-	-	-	-	-	-	-
Forsyth Township, Precinct 2	-	-	-	-	-	-	-	-	-	-	-	-
Forsyth Township, Precinct 3	-	-	-	-	-	-	-	-	-	-	-	-
Humboldt Township, Precinct 1	-	-	-	-	-	-	-	-	-	-	-	-
Ishpeming Township, Precinct 1	-	-	-	-	-	-	-	-	-	-	-	-
Ishpeming Township, Precinct 2	-	-	-	-	-	-	-	-	-	-	-	-
Marquette Township, Precinct 1	-	-	-	-	-	-	-	-	-	-	-	-
Marquette Township, Precinct 2	-	-	-	-	-	-	-	-	-	-	-	-
Michigamme Township, Precinct 1	64	2	-	-	-	-	-	-	-	-	-	-
Negaunee Township, Precinct 1	-	-	323	2	-	-	-	-	-	-	-	-
Powell Township, Precinct 1	-	-	-	-	85	2	-	-	-	-	-	-
Powell Township, Precinct 2	-	-	-	-	31	2	-	-	-	-	-	-
Republic Township, Precinct 1	-	-	-	-	-	-	288	4	-	-	-	-
Richmond Township, Precinct 1	-	-	-	-	-	-	-	-	108	1	-	-
Sands Township, Precinct 1	-	-	-	-	-	-	-	-	-	-	223	8
Skandia Township, Precinct 1	-	-	-	-	-	-	-	-	-	-	-	-
Tilden Township, Precinct 1	-	-	-	-	-	-	-	-	-	-	-	-
Turin Township, Precinct 1	-	-	-	-	-	-	-	-	-	-	-	-
Wells Township, Precinct 1	-	-	-	-	-	-	-	-	-	-	-	-
West Branch Township, Precinct 1	-	-	-	-	-	-	-	-	-	-	-	-
Total	64	2	323	2	116	4	288	4	108	1	223	8

Statement of Votes Cast
Marquette County, MI
2012 Primary Election
SOVC For STATE, All Counters, All Races

	DEM Skandia Twp Clerk		DEM Tilden Twp Clerk		DEM Turin Twp Clerk		DEM Wells Twp Clerk		DEM West Branch Twp Clerk		DEM Champion Twp Treasurer	
	Marilyn Keto (DEM)	Write-In Votes	Jason D. Brown (DEM)	Write-In Votes	Gary Brungraeber (DEM)	Write-In Votes	Patti Manninen (DEM)	Write-In Votes	Michelle Christal (DEM)	Write-In Votes	Linda M. Pelkola (DEM)	Write-In Votes
Jurisdiction Wide												
City of Ishpeming, Precinct 1	-	-	-	-	-	-	-	-	-	-	-	-
City of Ishpeming, Precinct 2	-	-	-	-	-	-	-	-	-	-	-	-
City of Marquette, Precinct 1	-	-	-	-	-	-	-	-	-	-	-	-
City of Marquette, Precinct 2	-	-	-	-	-	-	-	-	-	-	-	-
City of Marquette, Precinct 3	-	-	-	-	-	-	-	-	-	-	-	-
City of Marquette, Precinct 4	-	-	-	-	-	-	-	-	-	-	-	-
City of Marquette, Precinct 5	-	-	-	-	-	-	-	-	-	-	-	-
City of Marquette, Precinct 6	-	-	-	-	-	-	-	-	-	-	-	-
City of Marquette, Precinct 7	-	-	-	-	-	-	-	-	-	-	-	-
City of Negaunee, Precinct 1	-	-	-	-	-	-	-	-	-	-	-	-
City of Negaunee, Precinct 2	-	-	-	-	-	-	-	-	-	-	-	-
Champion Township, Precinct 1	-	-	-	-	-	-	-	-	-	-	80	1
Chocolay Township, Precinct 1	-	-	-	-	-	-	-	-	-	-	-	-
Chocolay Township, Precinct 2	-	-	-	-	-	-	-	-	-	-	-	-
Ely Township, Precinct 1	-	-	-	-	-	-	-	-	-	-	-	-
Ewing Township, Precinct 1	-	-	-	-	-	-	-	-	-	-	-	-
Forsyth Township, Precinct 1	-	-	-	-	-	-	-	-	-	-	-	-
Forsyth Township, Precinct 2	-	-	-	-	-	-	-	-	-	-	-	-
Forsyth Township, Precinct 3	-	-	-	-	-	-	-	-	-	-	-	-
Humboldt Township, Precinct 1	-	-	-	-	-	-	-	-	-	-	-	-
Ishpeming Township, Precinct 1	-	-	-	-	-	-	-	-	-	-	-	-
Ishpeming Township, Precinct 2	-	-	-	-	-	-	-	-	-	-	-	-
Marquette Township, Precinct 1	-	-	-	-	-	-	-	-	-	-	-	-
Marquette Township, Precinct 2	-	-	-	-	-	-	-	-	-	-	-	-
Michigamme Township, Precinct 1	-	-	-	-	-	-	-	-	-	-	-	-
Negaunee Township, Precinct 1	-	-	-	-	-	-	-	-	-	-	-	-
Powell Township, Precinct 1	-	-	-	-	-	-	-	-	-	-	-	-
Powell Township, Precinct 2	-	-	-	-	-	-	-	-	-	-	-	-
Republic Township, Precinct 1	-	-	-	-	-	-	-	-	-	-	-	-
Richmond Township, Precinct 1	-	-	-	-	-	-	-	-	-	-	-	-
Sands Township, Precinct 1	-	-	-	-	-	-	-	-	-	-	-	-
Skandia Township, Precinct 1	77	0	-	-	-	-	-	-	-	-	-	-
Tilden Township, Precinct 1	-	-	124	0	-	-	-	-	-	-	-	-
Turin Township, Precinct 1	-	-	-	-	17	1	-	-	-	-	-	-
Wells Township, Precinct 1	-	-	-	-	-	-	28	0	-	-	-	-
West Branch Township, Precinct 1	-	-	-	-	-	-	-	-	97	0	-	-
Total	77	0	124	0	17	1	28	0	97	0	80	1

Statement of Votes Cast
Marquette County, MI
2012 Primary Election
SOVC For STATE, All Counters, All Races

	DEM Chocolay Twp Treasurer	DEM Ely Twp Treasurer	DEM Ewing Twp Treasurer	DEM Forsyth Twp Treasurer		DEM Humboldt Twp Treasurer		DEM Ishpeming Twp Treasurer			DEM Marquette Twp Treasurer	
	Write-In Votes	Write-In Votes	Write-In Votes	Judith K. Roberts (DEM)	Write-In Votes	Barbara J. Mackey (DEM)	Write-In Votes	Linda Beauchaine (DEM)	Kristin Thornton (DEM)	Write-In Votes	Ernest Johnson (DEM)	Write-In Votes
Jurisdiction Wide												
City of Ishpeming, Precinct 1	-	-	-	-	-	-	-	-	-	-	-	-
City of Ishpeming, Precinct 2	-	-	-	-	-	-	-	-	-	-	-	-
City of Marquette, Precinct 1	-	-	-	-	-	-	-	-	-	-	-	-
City of Marquette, Precinct 2	-	-	-	-	-	-	-	-	-	-	-	-
City of Marquette, Precinct 3	-	-	-	-	-	-	-	-	-	-	-	-
City of Marquette, Precinct 4	-	-	-	-	-	-	-	-	-	-	-	-
City of Marquette, Precinct 5	-	-	-	-	-	-	-	-	-	-	-	-
City of Marquette, Precinct 6	-	-	-	-	-	-	-	-	-	-	-	-
City of Marquette, Precinct 7	-	-	-	-	-	-	-	-	-	-	-	-
City of Negaunee, Precinct 1	-	-	-	-	-	-	-	-	-	-	-	-
City of Negaunee, Precinct 2	-	-	-	-	-	-	-	-	-	-	-	-
Champion Township, Precinct 1	-	-	-	-	-	-	-	-	-	-	-	-
Chocolay Township, Precinct 1	15	-	-	-	-	-	-	-	-	-	-	-
Chocolay Township, Precinct 2	13	-	-	-	-	-	-	-	-	-	-	-
Ely Township, Precinct 1	-	8	-	-	-	-	-	-	-	-	-	-
Ewing Township, Precinct 1	-	-	0	-	-	-	-	-	-	-	-	-
Forsyth Township, Precinct 1	-	-	-	342	2	-	-	-	-	-	-	-
Forsyth Township, Precinct 2	-	-	-	69	0	-	-	-	-	-	-	-
Forsyth Township, Precinct 3	-	-	-	107	1	-	-	-	-	-	-	-
Humboldt Township, Precinct 1	-	-	-	-	-	66	0	-	-	-	-	-
Ishpeming Township, Precinct 1	-	-	-	-	-	-	-	95	137	0	-	-
Ishpeming Township, Precinct 2	-	-	-	-	-	-	-	126	151	0	-	-
Marquette Township, Precinct 1	-	-	-	-	-	-	-	-	-	-	225	4
Marquette Township, Precinct 2	-	-	-	-	-	-	-	-	-	-	115	0
Michigamme Township, Precinct 1	-	-	-	-	-	-	-	-	-	-	-	-
Negaunee Township, Precinct 1	-	-	-	-	-	-	-	-	-	-	-	-
Powell Township, Precinct 1	-	-	-	-	-	-	-	-	-	-	-	-
Powell Township, Precinct 2	-	-	-	-	-	-	-	-	-	-	-	-
Republic Township, Precinct 1	-	-	-	-	-	-	-	-	-	-	-	-
Richmond Township, Precinct 1	-	-	-	-	-	-	-	-	-	-	-	-
Sands Township, Precinct 1	-	-	-	-	-	-	-	-	-	-	-	-
Skandia Township, Precinct 1	-	-	-	-	-	-	-	-	-	-	-	-
Tilden Township, Precinct 1	-	-	-	-	-	-	-	-	-	-	-	-
Turin Township, Precinct 1	-	-	-	-	-	-	-	-	-	-	-	-
Wells Township, Precinct 1	-	-	-	-	-	-	-	-	-	-	-	-
West Branch Township, Precinct 1	-	-	-	-	-	-	-	-	-	-	-	-
Total	28	8	0	518	3	66	0	221	288	0	340	4

Statement of Votes Cast
Marquette County, MI
2012 Primary Election
SOVC For STATE, All Counters, All Races

	DEM Michigamme Twp Treasurer		DEM Negaunee Twp Treasurer		DEM Powell Twp Treasurer		DEM Republic Twp Treasurer			DEM Richmond Twp Treasurer	
	Carla Skytta (DEM)	Write-In Votes	John D. Ennett (DEM)	Write-In Votes	Arline Erickson (DEM)	Write-In Votes	Kristina L. Koski (DEM)	Faye Ann Mattila (DEM)	Write-In Votes	George J. Miljour (DEM)	Write-In Votes
Jurisdiction Wide											
City of Ishpeming, Precinct 1	-	-	-	-	-	-	-	-	-	-	-
City of Ishpeming, Precinct 2	-	-	-	-	-	-	-	-	-	-	-
City of Marquette, Precinct 1	-	-	-	-	-	-	-	-	-	-	-
City of Marquette, Precinct 2	-	-	-	-	-	-	-	-	-	-	-
City of Marquette, Precinct 3	-	-	-	-	-	-	-	-	-	-	-
City of Marquette, Precinct 4	-	-	-	-	-	-	-	-	-	-	-
City of Marquette, Precinct 5	-	-	-	-	-	-	-	-	-	-	-
City of Marquette, Precinct 6	-	-	-	-	-	-	-	-	-	-	-
City of Marquette, Precinct 7	-	-	-	-	-	-	-	-	-	-	-
City of Negaunee, Precinct 1	-	-	-	-	-	-	-	-	-	-	-
City of Negaunee, Precinct 2	-	-	-	-	-	-	-	-	-	-	-
Champion Township, Precinct 1	-	-	-	-	-	-	-	-	-	-	-
Chocolay Township, Precinct 1	-	-	-	-	-	-	-	-	-	-	-
Chocolay Township, Precinct 2	-	-	-	-	-	-	-	-	-	-	-
Ely Township, Precinct 1	-	-	-	-	-	-	-	-	-	-	-
Ewing Township, Precinct 1	-	-	-	-	-	-	-	-	-	-	-
Forsyth Township, Precinct 1	-	-	-	-	-	-	-	-	-	-	-
Forsyth Township, Precinct 2	-	-	-	-	-	-	-	-	-	-	-
Forsyth Township, Precinct 3	-	-	-	-	-	-	-	-	-	-	-
Humboldt Township, Precinct 1	-	-	-	-	-	-	-	-	-	-	-
Ishpeming Township, Precinct 1	-	-	-	-	-	-	-	-	-	-	-
Ishpeming Township, Precinct 2	-	-	-	-	-	-	-	-	-	-	-
Marquette Township, Precinct 1	-	-	-	-	-	-	-	-	-	-	-
Marquette Township, Precinct 2	-	-	-	-	-	-	-	-	-	-	-
Michigamme Township, Precinct 1	65	0	-	-	-	-	-	-	-	-	-
Negaunee Township, Precinct 1	-	-	304	2	-	-	-	-	-	-	-
Powell Township, Precinct 1	-	-	-	-	90	0	-	-	-	-	-
Powell Township, Precinct 2	-	-	-	-	36	0	-	-	-	-	-
Republic Township, Precinct 1	-	-	-	-	-	-	184	161	1	-	-
Richmond Township, Precinct 1	-	-	-	-	-	-	-	-	-	119	0
Sands Township, Precinct 1	-	-	-	-	-	-	-	-	-	-	-
Skandia Township, Precinct 1	-	-	-	-	-	-	-	-	-	-	-
Tilden Township, Precinct 1	-	-	-	-	-	-	-	-	-	-	-
Turin Township, Precinct 1	-	-	-	-	-	-	-	-	-	-	-
Wells Township, Precinct 1	-	-	-	-	-	-	-	-	-	-	-
West Branch Township, Precinct 1	-	-	-	-	-	-	-	-	-	-	-
Total	65	0	304	2	126	0	184	161	1	119	0

Statement of Votes Cast
Marquette County, MI
2012 Primary Election
SOVC For STATE, All Counters, All Races

	DEM Sands Twp Treasurer		DEM Skandia Twp Treasurer		DEM Tilden Twp Treasurer	DEM Turin Twp Treasurer		DEM Wells Twp Treasurer	DEM West Branch Twp
	Cheryl Schram (DEM)	Write-In Votes	Alice E. Anderson (DEM)	Write-In Votes	Write-In Votes	Diana L. Englund (DEM)	Write-In Votes	Write-In Votes	Write-In Votes
Jurisdiction Wide									
City of Ishpeming, Precinct 1	-		-			-			
City of Ishpeming, Precinct 2	-		-			-			
City of Marquette, Precinct 1	-		-			-			
City of Marquette, Precinct 2	-		-			-			
City of Marquette, Precinct 3	-		-			-			
City of Marquette, Precinct 4	-		-			-			
City of Marquette, Precinct 5	-		-			-			
City of Marquette, Precinct 6	-		-			-			
City of Marquette, Precinct 7	-		-			-			
City of Negaunee, Precinct 1	-		-			-			
City of Negaunee, Precinct 2	-		-			-			
Champion Township, Precinct 1	-		-			-			
Chocolay Township, Precinct 1	-		-			-			
Chocolay Township, Precinct 2	-		-			-			
Ely Township, Precinct 1	-		-			-			
Ewing Township, Precinct 1	-		-			-			
Forsyth Township, Precinct 1	-		-			-			
Forsyth Township, Precinct 2	-		-			-			
Forsyth Township, Precinct 3	-		-			-			
Humboldt Township, Precinct 1	-		-			-			
Ishpeming Township, Precinct 1	-		-			-			
Ishpeming Township, Precinct 2	-		-			-			
Marquette Township, Precinct 1	-		-			-			
Marquette Township, Precinct 2	-		-			-			
Michigamme Township, Precinct 1	-		-			-			
Negaunee Township, Precinct 1	-		-			-			
Powell Township, Precinct 1	-		-			-			
Powell Township, Precinct 2	-		-			-			
Republic Township, Precinct 1	-		-			-			
Richmond Township, Precinct 1	-		-			-			
Sands Township, Precinct 1	230	1	-			-			
Skandia Township, Precinct 1	-		72	2		-			
Tilden Township, Precinct 1	-		-		3	-			
Turin Township, Precinct 1	-		-			19	0		
Wells Township, Precinct 1	-		-			-		0	
West Branch Township, Precinct 1	-		-			-			4
Total	230	1	72	2	3	19	0	0	4

Statement of Votes Cast
Marquette County, MI
2012 Primary Election
SOVC For STATE, All Counters, All Races

	DEM Negaunee Twp Comm Ctr Brd					DEM Champion Twp Trustee				DEM Chocolay Twp Trustee	
	Steve Ayotte (DEM)	Patti J. LaFond (DEM)	David B. Rice (DEM)	Dale Rogers (DEM)	Write-In Votes	Lawrence D Arsenault (DEM)	Rochelle Dale (DEM)	Mark Hamel (DEM)	Write-In Votes	Mark R. Maki (DEM)	Write-In Votes
Jurisdiction Wide											
City of Ishpeming, Precinct 1	-	-	-	-	-	-	-	-	-	-	-
City of Ishpeming, Precinct 2	-	-	-	-	-	-	-	-	-	-	-
City of Marquette, Precinct 1	-	-	-	-	-	-	-	-	-	-	-
City of Marquette, Precinct 2	-	-	-	-	-	-	-	-	-	-	-
City of Marquette, Precinct 3	-	-	-	-	-	-	-	-	-	-	-
City of Marquette, Precinct 4	-	-	-	-	-	-	-	-	-	-	-
City of Marquette, Precinct 5	-	-	-	-	-	-	-	-	-	-	-
City of Marquette, Precinct 6	-	-	-	-	-	-	-	-	-	-	-
City of Marquette, Precinct 7	-	-	-	-	-	-	-	-	-	-	-
City of Negaunee, Precinct 1	-	-	-	-	-	-	-	-	-	-	-
City of Negaunee, Precinct 2	-	-	-	-	-	-	-	-	-	-	-
Champion Township, Precinct 1	-	-	-	-	-	59	42	58	0	-	-
Chocolay Township, Precinct 1	-	-	-	-	-	-	-	-	-	269	5
Chocolay Township, Precinct 2	-	-	-	-	-	-	-	-	-	307	2
Ely Township, Precinct 1	-	-	-	-	-	-	-	-	-	-	-
Ewing Township, Precinct 1	-	-	-	-	-	-	-	-	-	-	-
Forsyth Township, Precinct 1	-	-	-	-	-	-	-	-	-	-	-
Forsyth Township, Precinct 2	-	-	-	-	-	-	-	-	-	-	-
Forsyth Township, Precinct 3	-	-	-	-	-	-	-	-	-	-	-
Humboldt Township, Precinct 1	-	-	-	-	-	-	-	-	-	-	-
Ishpeming Township, Precinct 1	-	-	-	-	-	-	-	-	-	-	-
Ishpeming Township, Precinct 2	-	-	-	-	-	-	-	-	-	-	-
Marquette Township, Precinct 1	-	-	-	-	-	-	-	-	-	-	-
Marquette Township, Precinct 2	-	-	-	-	-	-	-	-	-	-	-
Michigamme Township, Precinct 1	-	-	-	-	-	-	-	-	-	-	-
Negaunee Township, Precinct 1	261	269	271	287	2	-	-	-	-	-	-
Powell Township, Precinct 1	-	-	-	-	-	-	-	-	-	-	-
Powell Township, Precinct 2	-	-	-	-	-	-	-	-	-	-	-
Republic Township, Precinct 1	-	-	-	-	-	-	-	-	-	-	-
Richmond Township, Precinct 1	-	-	-	-	-	-	-	-	-	-	-
Sands Township, Precinct 1	-	-	-	-	-	-	-	-	-	-	-
Skandia Township, Precinct 1	-	-	-	-	-	-	-	-	-	-	-
Tilden Township, Precinct 1	-	-	-	-	-	-	-	-	-	-	-
Turin Township, Precinct 1	-	-	-	-	-	-	-	-	-	-	-
Wells Township, Precinct 1	-	-	-	-	-	-	-	-	-	-	-
West Branch Township, Precinct 1	-	-	-	-	-	-	-	-	-	-	-
Total	261	269	271	287	2	59	42	58	0	576	7

Statement of Votes Cast
Marquette County, MI
2012 Primary Election
SOVC For STATE, All Counters, All Races

	DEM Ely Twp Trustee			DEM Ewing Twp Trustee		DEM Forsyth Twp Trustee			DEM Humboldt Twp Trustee			
	Carl E. Hosang (DEM)	David A. Schultz (DEM)	Write-In Votes	Frank Haas (DEM)	Write-In Votes	Chris J. Adams (DEM)	Neil L. Armatti (DEM)	Write-In Votes	James A. Douglas (DEM)	Jacqueline Koski (DEM)	Marline A. Worth (DEM)	Write-In Votes
Jurisdiction Wide												
City of Ishpeming, Precinct 1	-	-		-		-	-		-	-	-	
City of Ishpeming, Precinct 2	-	-		-		-	-		-	-	-	
City of Marquette, Precinct 1	-	-		-		-	-		-	-	-	
City of Marquette, Precinct 2	-	-		-		-	-		-	-	-	
City of Marquette, Precinct 3	-	-		-		-	-		-	-	-	
City of Marquette, Precinct 4	-	-		-		-	-		-	-	-	
City of Marquette, Precinct 5	-	-		-		-	-		-	-	-	
City of Marquette, Precinct 6	-	-		-		-	-		-	-	-	
City of Marquette, Precinct 7	-	-		-		-	-		-	-	-	
City of Negaunee, Precinct 1	-	-		-		-	-		-	-	-	
City of Negaunee, Precinct 2	-	-		-		-	-		-	-	-	
Champion Township, Precinct 1	-	-		-		-	-		-	-	-	
Chocolay Township, Precinct 1	-	-		-		-	-		-	-	-	
Chocolay Township, Precinct 2	-	-		-		-	-		-	-	-	
Ely Township, Precinct 1	169	163	0	-		-	-		-	-	-	
Ewing Township, Precinct 1	-	-		15	0	-	-		-	-	-	
Forsyth Township, Precinct 1	-	-		-		261	272	0	-	-	-	
Forsyth Township, Precinct 2	-	-		-		63	51	0	-	-	-	
Forsyth Township, Precinct 3	-	-		-		87	84	0	-	-	-	
Humboldt Township, Precinct 1	-	-		-		-	-		30	48	48	0
Ishpeming Township, Precinct 1	-	-		-		-	-		-	-	-	
Ishpeming Township, Precinct 2	-	-		-		-	-		-	-	-	
Marquette Township, Precinct 1	-	-		-		-	-		-	-	-	
Marquette Township, Precinct 2	-	-		-		-	-		-	-	-	
Michigamme Township, Precinct 1	-	-		-		-	-		-	-	-	
Negaunee Township, Precinct 1	-	-		-		-	-		-	-	-	
Powell Township, Precinct 1	-	-		-		-	-		-	-	-	
Powell Township, Precinct 2	-	-		-		-	-		-	-	-	
Republic Township, Precinct 1	-	-		-		-	-		-	-	-	
Richmond Township, Precinct 1	-	-		-		-	-		-	-	-	
Sands Township, Precinct 1	-	-		-		-	-		-	-	-	
Skandia Township, Precinct 1	-	-		-		-	-		-	-	-	
Tilden Township, Precinct 1	-	-		-		-	-		-	-	-	
Turin Township, Precinct 1	-	-		-		-	-		-	-	-	
Wells Township, Precinct 1	-	-		-		-	-		-	-	-	
West Branch Township, Precinct 1	-	-		-		-	-		-	-	-	
Total	169	163	0	15	0	411	407	0	30	48	48	0

Statement of Votes Cast
Marquette County, MI
2012 Primary Election
SOVC For STATE, All Counters, All Races

	DEM Ishpeming Twp Trustee					DEM Marquette Twp Trustee				
	Ruben Champion (DEM)	Lee Guizzetti (DEM)	Andrew Lusardi (DEM)	Bob Saxwold (DEM)	Write-In Votes	Lyn Durant (DEM)	Danny Pompo (DEM)	Dianna Truscott-WI	Reg. Write-in 711490	Write-In Votes
Jurisdiction Wide										
City of Ishpeming, Precinct 1	-	-	-	-	-	-	-	-	-	-
City of Ishpeming, Precinct 2	-	-	-	-	-	-	-	-	-	-
City of Marquette, Precinct 1	-	-	-	-	-	-	-	-	-	-
City of Marquette, Precinct 2	-	-	-	-	-	-	-	-	-	-
City of Marquette, Precinct 3	-	-	-	-	-	-	-	-	-	-
City of Marquette, Precinct 4	-	-	-	-	-	-	-	-	-	-
City of Marquette, Precinct 5	-	-	-	-	-	-	-	-	-	-
City of Marquette, Precinct 6	-	-	-	-	-	-	-	-	-	-
City of Marquette, Precinct 7	-	-	-	-	-	-	-	-	-	-
City of Negaunee, Precinct 1	-	-	-	-	-	-	-	-	-	-
City of Negaunee, Precinct 2	-	-	-	-	-	-	-	-	-	-
Champion Township, Precinct 1	-	-	-	-	-	-	-	-	-	-
Chocolay Township, Precinct 1	-	-	-	-	-	-	-	-	-	-
Chocolay Township, Precinct 2	-	-	-	-	-	-	-	-	-	-
Ely Township, Precinct 1	-	-	-	-	-	-	-	-	-	-
Ewing Township, Precinct 1	-	-	-	-	-	-	-	-	-	-
Forsyth Township, Precinct 1	-	-	-	-	-	-	-	-	-	-
Forsyth Township, Precinct 2	-	-	-	-	-	-	-	-	-	-
Forsyth Township, Precinct 3	-	-	-	-	-	-	-	-	-	-
Humboldt Township, Precinct 1	-	-	-	-	-	-	-	-	-	-
Ishpeming Township, Precinct 1	110	66	83	168	0	-	-	-	-	-
Ishpeming Township, Precinct 2	164	72	73	195	0	-	-	-	-	-
Marquette Township, Precinct 1	-	-	-	-	-	196	220	22	0	0
Marquette Township, Precinct 2	-	-	-	-	-	110	103	8	0	0
Michigamme Township, Precinct 1	-	-	-	-	-	-	-	-	-	-
Negaunee Township, Precinct 1	-	-	-	-	-	-	-	-	-	-
Powell Township, Precinct 1	-	-	-	-	-	-	-	-	-	-
Powell Township, Precinct 2	-	-	-	-	-	-	-	-	-	-
Republic Township, Precinct 1	-	-	-	-	-	-	-	-	-	-
Richmond Township, Precinct 1	-	-	-	-	-	-	-	-	-	-
Sands Township, Precinct 1	-	-	-	-	-	-	-	-	-	-
Skandia Township, Precinct 1	-	-	-	-	-	-	-	-	-	-
Tilden Township, Precinct 1	-	-	-	-	-	-	-	-	-	-
Turin Township, Precinct 1	-	-	-	-	-	-	-	-	-	-
Wells Township, Precinct 1	-	-	-	-	-	-	-	-	-	-
West Branch Township, Precinct 1	-	-	-	-	-	-	-	-	-	-
Total	274	138	156	363	0	306	323	30	0	0

Statement of Votes Cast
Marquette County, MI
2012 Primary Election
SOVC For STATE, All Counters, All Races

	DEM Michigamme Twp Trustee			DEM Negaunce Twp Trustee			DEM Powell Twp Trustee	DEM Republic Twp Trustee			
	Dawn L. Perry (DEM)	Michael Tembreull (DEM)	Write-In Votes	Carl V. Nurmi (DEM)	Duane Soine (DEM)	Write-In Votes	Write-In Votes	James Brennan (DEM)	Thomas C. Feldhusen (DEM)	Carol J. Kellow (DEM)	Write-In Votes
Jurisdiction Wide											
City of Ishpeming, Precinct 1	-	-	-	-	-	-	-	-	-	-	-
City of Ishpeming, Precinct 2	-	-	-	-	-	-	-	-	-	-	-
City of Marquette, Precinct 1	-	-	-	-	-	-	-	-	-	-	-
City of Marquette, Precinct 2	-	-	-	-	-	-	-	-	-	-	-
City of Marquette, Precinct 3	-	-	-	-	-	-	-	-	-	-	-
City of Marquette, Precinct 4	-	-	-	-	-	-	-	-	-	-	-
City of Marquette, Precinct 5	-	-	-	-	-	-	-	-	-	-	-
City of Marquette, Precinct 6	-	-	-	-	-	-	-	-	-	-	-
City of Marquette, Precinct 7	-	-	-	-	-	-	-	-	-	-	-
City of Negaunee, Precinct 1	-	-	-	-	-	-	-	-	-	-	-
City of Negaunee, Precinct 2	-	-	-	-	-	-	-	-	-	-	-
Champion Township, Precinct 1	-	-	-	-	-	-	-	-	-	-	-
Chocolay Township, Precinct 1	-	-	-	-	-	-	-	-	-	-	-
Chocolay Township, Precinct 2	-	-	-	-	-	-	-	-	-	-	-
Ely Township, Precinct 1	-	-	-	-	-	-	-	-	-	-	-
Ewing Township, Precinct 1	-	-	-	-	-	-	-	-	-	-	-
Forsyth Township, Precinct 1	-	-	-	-	-	-	-	-	-	-	-
Forsyth Township, Precinct 2	-	-	-	-	-	-	-	-	-	-	-
Forsyth Township, Precinct 3	-	-	-	-	-	-	-	-	-	-	-
Humboldt Township, Precinct 1	-	-	-	-	-	-	-	-	-	-	-
Ishpeming Township, Precinct 1	-	-	-	-	-	-	-	-	-	-	-
Ishpeming Township, Precinct 2	-	-	-	-	-	-	-	-	-	-	-
Marquette Township, Precinct 1	-	-	-	-	-	-	-	-	-	-	-
Marquette Township, Precinct 2	-	-	-	-	-	-	-	-	-	-	-
Michigamme Township, Precinct 1	56	60	0	-	-	-	-	-	-	-	-
Negaunee Township, Precinct 1	-	-	-	278	279	2	-	-	-	-	-
Powell Township, Precinct 1	-	-	-	-	-	-	2	-	-	-	-
Powell Township, Precinct 2	-	-	-	-	-	-	5	-	-	-	-
Republic Township, Precinct 1	-	-	-	-	-	-	-	115	220	222	5
Richmond Township, Precinct 1	-	-	-	-	-	-	-	-	-	-	-
Sands Township, Precinct 1	-	-	-	-	-	-	-	-	-	-	-
Skandia Township, Precinct 1	-	-	-	-	-	-	-	-	-	-	-
Tilden Township, Precinct 1	-	-	-	-	-	-	-	-	-	-	-
Turin Township, Precinct 1	-	-	-	-	-	-	-	-	-	-	-
Wells Township, Precinct 1	-	-	-	-	-	-	-	-	-	-	-
West Branch Township, Precinct 1	-	-	-	-	-	-	-	-	-	-	-
Total	56	60	0	278	279	2	7	115	220	222	5

Statement of Votes Cast
Marquette County, MI
2012 Primary Election
SOVC For STATE, All Counters, All Races

	DEM Richmond Twp Trustee				DEM Sands Twp Trustee		DEM Skandia Twp Trustee	DEM Tilden Twp Trustee			DEM Turin Twp Trustee	
	Robert F. Ayotte (DEM)	Steve Horvath (DEM)	Patricia M. Korpi (DEM)	Write-In Votes	Darlene Walch (DEM)	Write-In Votes	Write-In Votes	Paul Altobello (DEM)	Terry B. Lawer (DEM)	Write-In Votes	Betty L. Eggleston (DEM)	Write-In Votes
Jurisdiction Wide												
City of Ishpeming, Precinct 1	-	-	-	-	-	-	-	-	-	-	-	-
City of Ishpeming, Precinct 2	-	-	-	-	-	-	-	-	-	-	-	-
City of Marquette, Precinct 1	-	-	-	-	-	-	-	-	-	-	-	-
City of Marquette, Precinct 2	-	-	-	-	-	-	-	-	-	-	-	-
City of Marquette, Precinct 3	-	-	-	-	-	-	-	-	-	-	-	-
City of Marquette, Precinct 4	-	-	-	-	-	-	-	-	-	-	-	-
City of Marquette, Precinct 5	-	-	-	-	-	-	-	-	-	-	-	-
City of Marquette, Precinct 6	-	-	-	-	-	-	-	-	-	-	-	-
City of Marquette, Precinct 7	-	-	-	-	-	-	-	-	-	-	-	-
City of Negaunee, Precinct 1	-	-	-	-	-	-	-	-	-	-	-	-
City of Negaunee, Precinct 2	-	-	-	-	-	-	-	-	-	-	-	-
Champion Township, Precinct 1	-	-	-	-	-	-	-	-	-	-	-	-
Chocolay Township, Precinct 1	-	-	-	-	-	-	-	-	-	-	-	-
Chocolay Township, Precinct 2	-	-	-	-	-	-	-	-	-	-	-	-
Ely Township, Precinct 1	-	-	-	-	-	-	-	-	-	-	-	-
Ewing Township, Precinct 1	-	-	-	-	-	-	-	-	-	-	-	-
Forsyth Township, Precinct 1	-	-	-	-	-	-	-	-	-	-	-	-
Forsyth Township, Precinct 2	-	-	-	-	-	-	-	-	-	-	-	-
Forsyth Township, Precinct 3	-	-	-	-	-	-	-	-	-	-	-	-
Humboldt Township, Precinct 1	-	-	-	-	-	-	-	-	-	-	-	-
Ishpeming Township, Precinct 1	-	-	-	-	-	-	-	-	-	-	-	-
Ishpeming Township, Precinct 2	-	-	-	-	-	-	-	-	-	-	-	-
Marquette Township, Precinct 1	-	-	-	-	-	-	-	-	-	-	-	-
Marquette Township, Precinct 2	-	-	-	-	-	-	-	-	-	-	-	-
Michigamme Township, Precinct 1	-	-	-	-	-	-	-	-	-	-	-	-
Negaunee Township, Precinct 1	-	-	-	-	-	-	-	-	-	-	-	-
Powell Township, Precinct 1	-	-	-	-	-	-	-	-	-	-	-	-
Powell Township, Precinct 2	-	-	-	-	-	-	-	-	-	-	-	-
Republic Township, Precinct 1	-	-	-	-	-	-	-	-	-	-	-	-
Richmond Township, Precinct 1	60	76	95	2	-	-	-	-	-	-	-	-
Sands Township, Precinct 1	-	-	-	-	216	1	-	-	-	-	-	-
Skandia Township, Precinct 1	-	-	-	-	-	-	3	-	-	-	-	-
Tilden Township, Precinct 1	-	-	-	-	-	-	-	109	92	0	-	-
Turin Township, Precinct 1	-	-	-	-	-	-	-	-	-	-	18	2
Wells Township, Precinct 1	-	-	-	-	-	-	-	-	-	-	-	-
West Branch Township, Precinct 1	-	-	-	-	-	-	-	-	-	-	-	-
Total	60	76	95	2	216	1	3	109	92	0	18	2

Statement of Votes Cast
Marquette County, MI
2012 Primary Election
SOVC For STATE, All Counters, All Races

	DEM Wells Twp Trustee			DEM West Branch Twp Trustee		DEM Wells Twp Constable		DEM Champion Twp Delegate	DEM Chocolay Twp 1 Delegate			
	Marilyn C. Manninen (DEM)	Steve Mileski (DEM)	Write-In Votes	Kris A. Shaw (DEM)	Write-In Votes	Robert E. Lohfink (DEM)	Write-In Votes	Write-In Votes	Max L. Engle (DEM)	Herbert D. Freeborn (DEM)	Maxine Olson (DEM)	Write-In Votes
Jurisdiction Wide												
City of Ishpeming, Precinct 1	-	-	-	-	-	-	-	-	-	-	-	-
City of Ishpeming, Precinct 2	-	-	-	-	-	-	-	-	-	-	-	-
City of Marquette, Precinct 1	-	-	-	-	-	-	-	-	-	-	-	-
City of Marquette, Precinct 2	-	-	-	-	-	-	-	-	-	-	-	-
City of Marquette, Precinct 3	-	-	-	-	-	-	-	-	-	-	-	-
City of Marquette, Precinct 4	-	-	-	-	-	-	-	-	-	-	-	-
City of Marquette, Precinct 5	-	-	-	-	-	-	-	-	-	-	-	-
City of Marquette, Precinct 6	-	-	-	-	-	-	-	-	-	-	-	-
City of Marquette, Precinct 7	-	-	-	-	-	-	-	-	-	-	-	-
City of Negaunee, Precinct 1	-	-	-	-	-	-	-	-	-	-	-	-
City of Negaunee, Precinct 2	-	-	-	-	-	-	-	-	-	-	-	-
Champion Township, Precinct 1	-	-	-	-	-	-	-	3	-	-	-	-
Chocolay Township, Precinct 1	-	-	-	-	-	-	-	-	231	176	231	2
Chocolay Township, Precinct 2	-	-	-	-	-	-	-	-	-	-	-	-
Ely Township, Precinct 1	-	-	-	-	-	-	-	-	-	-	-	-
Ewing Township, Precinct 1	-	-	-	-	-	-	-	-	-	-	-	-
Forsyth Township, Precinct 1	-	-	-	-	-	-	-	-	-	-	-	-
Forsyth Township, Precinct 2	-	-	-	-	-	-	-	-	-	-	-	-
Forsyth Township, Precinct 3	-	-	-	-	-	-	-	-	-	-	-	-
Humboldt Township, Precinct 1	-	-	-	-	-	-	-	-	-	-	-	-
Ishpeming Township, Precinct 1	-	-	-	-	-	-	-	-	-	-	-	-
Ishpeming Township, Precinct 2	-	-	-	-	-	-	-	-	-	-	-	-
Marquette Township, Precinct 1	-	-	-	-	-	-	-	-	-	-	-	-
Marquette Township, Precinct 2	-	-	-	-	-	-	-	-	-	-	-	-
Michigamme Township, Precinct 1	-	-	-	-	-	-	-	-	-	-	-	-
Negaunee Township, Precinct 1	-	-	-	-	-	-	-	-	-	-	-	-
Powell Township, Precinct 1	-	-	-	-	-	-	-	-	-	-	-	-
Powell Township, Precinct 2	-	-	-	-	-	-	-	-	-	-	-	-
Republic Township, Precinct 1	-	-	-	-	-	-	-	-	-	-	-	-
Richmond Township, Precinct 1	-	-	-	-	-	-	-	-	-	-	-	-
Sands Township, Precinct 1	-	-	-	-	-	-	-	-	-	-	-	-
Skandia Township, Precinct 1	-	-	-	-	-	-	-	-	-	-	-	-
Tilden Township, Precinct 1	-	-	-	-	-	-	-	-	-	-	-	-
Turin Township, Precinct 1	-	-	-	-	-	-	-	-	-	-	-	-
Wells Township, Precinct 1	24	26	0	-	-	21	0	-	-	-	-	-
West Branch Township, Precinct 1	-	-	-	90	1	-	-	-	-	-	-	-
Total	24	26	0	90	1	21	0	3	231	176	231	2

Statement of Votes Cast
Marquette County, MI
2012 Primary Election
SOVC For STATE, All Counters, All Races

	DEM Chocolay Twp 2 Delegate				DEM Ely Twp Delegate		DEM Ewing Twp Delegate	DEM Forsyth Twp 1 Delegate				DEM Forsyth Twp 2 Delegate
	Benjamin Bohnsack (DEM)	Timothy H VanderVeen (DEM)	Gary L. Walker (DEM)	Write-In Votes	Earl W. Eliason (DEM)	Write-In Votes	Write-In Votes	James Alderson (DEM)	Carolyn Hietamaki (DEM)	Madeleine Prout (DEM)	Write-In Votes	Write-In Votes
Jurisdiction Wide												
City of Ishpeming, Precinct 1	-	-	-	-	-	-	-	-	-	-	-	-
City of Ishpeming, Precinct 2	-	-	-	-	-	-	-	-	-	-	-	-
City of Marquette, Precinct 1	-	-	-	-	-	-	-	-	-	-	-	-
City of Marquette, Precinct 2	-	-	-	-	-	-	-	-	-	-	-	-
City of Marquette, Precinct 3	-	-	-	-	-	-	-	-	-	-	-	-
City of Marquette, Precinct 4	-	-	-	-	-	-	-	-	-	-	-	-
City of Marquette, Precinct 5	-	-	-	-	-	-	-	-	-	-	-	-
City of Marquette, Precinct 6	-	-	-	-	-	-	-	-	-	-	-	-
City of Marquette, Precinct 7	-	-	-	-	-	-	-	-	-	-	-	-
City of Negaunee, Precinct 1	-	-	-	-	-	-	-	-	-	-	-	-
City of Negaunee, Precinct 2	-	-	-	-	-	-	-	-	-	-	-	-
Champion Township, Precinct 1	-	-	-	-	-	-	-	-	-	-	-	-
Chocolay Township, Precinct 1	-	-	-	-	-	-	-	-	-	-	-	-
Chocolay Township, Precinct 2	201	180	268	10	-	-	-	-	-	-	-	-
Ely Township, Precinct 1	-	-	-	-	190	1	-	-	-	-	-	-
Ewing Township, Precinct 1	-	-	-	-	-	-	0	-	-	-	-	-
Forsyth Township, Precinct 1	-	-	-	-	-	-	-	220	251	197	1	-
Forsyth Township, Precinct 2	-	-	-	-	-	-	-	-	-	-	-	4
Forsyth Township, Precinct 3	-	-	-	-	-	-	-	-	-	-	-	-
Humboldt Township, Precinct 1	-	-	-	-	-	-	-	-	-	-	-	-
Ishpeming Township, Precinct 1	-	-	-	-	-	-	-	-	-	-	-	-
Ishpeming Township, Precinct 2	-	-	-	-	-	-	-	-	-	-	-	-
Marquette Township, Precinct 1	-	-	-	-	-	-	-	-	-	-	-	-
Marquette Township, Precinct 2	-	-	-	-	-	-	-	-	-	-	-	-
Michigamme Township, Precinct 1	-	-	-	-	-	-	-	-	-	-	-	-
Negaunee Township, Precinct 1	-	-	-	-	-	-	-	-	-	-	-	-
Powell Township, Precinct 1	-	-	-	-	-	-	-	-	-	-	-	-
Powell Township, Precinct 2	-	-	-	-	-	-	-	-	-	-	-	-
Republic Township, Precinct 1	-	-	-	-	-	-	-	-	-	-	-	-
Richmond Township, Precinct 1	-	-	-	-	-	-	-	-	-	-	-	-
Sands Township, Precinct 1	-	-	-	-	-	-	-	-	-	-	-	-
Skandia Township, Precinct 1	-	-	-	-	-	-	-	-	-	-	-	-
Tilden Township, Precinct 1	-	-	-	-	-	-	-	-	-	-	-	-
Turin Township, Precinct 1	-	-	-	-	-	-	-	-	-	-	-	-
Wells Township, Precinct 1	-	-	-	-	-	-	-	-	-	-	-	-
West Branch Township, Precinct 1	-	-	-	-	-	-	-	-	-	-	-	-
Total	201	180	268	10	190	1	0	220	251	197	1	4

Statement of Votes Cast
Marquette County, MI
2012 Primary Election
SOVC For STATE, All Counters, All Races

	DEM Forsyth Twp 3 Delegate		DEM Humboldt Twp Delegate	DEM -Ishpemin 1 Delegate	DEM C-Ishpeming 2 Delegate		DEM Ishpeming Twp 1 Delegate	DEM Ishpeming Twp 2 Delegate	DEM -Marquett 1 Delegate	DEM C-Marquette 2 Delegate	
	Michael Thibault (DEM)	Write-In Votes	Write-In Votes	Write-In Votes	Stuart A. Skauge (DEM)	Write-In Votes	Write-In Votes	Write-In Votes	Write-In Votes	James A. Matteson (DEM)	Write-In Votes
Jurisdiction Wide											
City of Ishpeming, Precinct 1	-	-	-	32	-	-	-	-	-	-	-
City of Ishpeming, Precinct 2	-	-	-	-	306	5	-	-	-	-	-
City of Marquette, Precinct 1	-	-	-	-	-	-	-	-	37	-	-
City of Marquette, Precinct 2	-	-	-	-	-	-	-	-	-	257	4
City of Marquette, Precinct 3	-	-	-	-	-	-	-	-	-	-	-
City of Marquette, Precinct 4	-	-	-	-	-	-	-	-	-	-	-
City of Marquette, Precinct 5	-	-	-	-	-	-	-	-	-	-	-
City of Marquette, Precinct 6	-	-	-	-	-	-	-	-	-	-	-
City of Marquette, Precinct 7	-	-	-	-	-	-	-	-	-	-	-
City of Negaunee, Precinct 1	-	-	-	-	-	-	-	-	-	-	-
City of Negaunee, Precinct 2	-	-	-	-	-	-	-	-	-	-	-
Champion Township, Precinct 1	-	-	-	-	-	-	-	-	-	-	-
Chocolay Township, Precinct 1	-	-	-	-	-	-	-	-	-	-	-
Chocolay Township, Precinct 2	-	-	-	-	-	-	-	-	-	-	-
Ely Township, Precinct 1	-	-	-	-	-	-	-	-	-	-	-
Ewing Township, Precinct 1	-	-	-	-	-	-	-	-	-	-	-
Forsyth Township, Precinct 1	-	-	-	-	-	-	-	-	-	-	-
Forsyth Township, Precinct 2	-	-	-	-	-	-	-	-	-	-	-
Forsyth Township, Precinct 3	104	0	-	-	-	-	-	-	-	-	-
Humboldt Township, Precinct 1	-	-	1	-	-	-	-	-	-	-	-
Ishpeming Township, Precinct 1	-	-	-	-	-	-	0	-	-	-	-
Ishpeming Township, Precinct 2	-	-	-	-	-	-	-	5	-	-	-
Marquette Township, Precinct 1	-	-	-	-	-	-	-	-	-	-	-
Marquette Township, Precinct 2	-	-	-	-	-	-	-	-	-	-	-
Michigamme Township, Precinct 1	-	-	-	-	-	-	-	-	-	-	-
Negaunee Township, Precinct 1	-	-	-	-	-	-	-	-	-	-	-
Powell Township, Precinct 1	-	-	-	-	-	-	-	-	-	-	-
Powell Township, Precinct 2	-	-	-	-	-	-	-	-	-	-	-
Republic Township, Precinct 1	-	-	-	-	-	-	-	-	-	-	-
Richmond Township, Precinct 1	-	-	-	-	-	-	-	-	-	-	-
Sands Township, Precinct 1	-	-	-	-	-	-	-	-	-	-	-
Skandia Township, Precinct 1	-	-	-	-	-	-	-	-	-	-	-
Tilden Township, Precinct 1	-	-	-	-	-	-	-	-	-	-	-
Turin Township, Precinct 1	-	-	-	-	-	-	-	-	-	-	-
Wells Township, Precinct 1	-	-	-	-	-	-	-	-	-	-	-
West Branch Township, Precinct 1	-	-	-	-	-	-	-	-	-	-	-
Total	104	0	1	32	306	5	0	5	37	257	4

Statement of Votes Cast
Marquette County, MI
2012 Primary Election
SOVC For STATE, All Counters, All Races

	DEM C-Marquette 3 Delegate			DEM C-Marquette 4 Delegate			DEM C-Marquette 5 Delegate		DEM C-Marquette 6 Delegate		
	Robert J. Niemi (DEM)	John Braamse- WI	Write-In Votes	Susan S. Tollefson (DEM)	Tony E. Tollefson (DEM)	Write-In Votes	Suzanne Bowers (DEM)	Write-In Votes	Jeanne LaSalle (DEM)	Jon G. LaSalle (DEM)	Write-In Votes
Jurisdiction Wide											
City of Ishpeming, Precinct 1	-	-	-	-	-	-	-	-	-	-	-
City of Ishpeming, Precinct 2	-	-	-	-	-	-	-	-	-	-	-
City of Marquette, Precinct 1	-	-	-	-	-	-	-	-	-	-	-
City of Marquette, Precinct 2	-	-	-	-	-	-	-	-	-	-	-
City of Marquette, Precinct 3	250	4	0	-	-	-	-	-	-	-	-
City of Marquette, Precinct 4	-	-	-	187	183	15	-	-	-	-	-
City of Marquette, Precinct 5	-	-	-	-	-	-	163	3	-	-	-
City of Marquette, Precinct 6	-	-	-	-	-	-	-	-	123	118	2
City of Marquette, Precinct 7	-	-	-	-	-	-	-	-	-	-	-
City of Negaunee, Precinct 1	-	-	-	-	-	-	-	-	-	-	-
City of Negaunee, Precinct 2	-	-	-	-	-	-	-	-	-	-	-
Champion Township, Precinct 1	-	-	-	-	-	-	-	-	-	-	-
Chocolay Township, Precinct 1	-	-	-	-	-	-	-	-	-	-	-
Chocolay Township, Precinct 2	-	-	-	-	-	-	-	-	-	-	-
Ely Township, Precinct 1	-	-	-	-	-	-	-	-	-	-	-
Ewing Township, Precinct 1	-	-	-	-	-	-	-	-	-	-	-
Forsyth Township, Precinct 1	-	-	-	-	-	-	-	-	-	-	-
Forsyth Township, Precinct 2	-	-	-	-	-	-	-	-	-	-	-
Forsyth Township, Precinct 3	-	-	-	-	-	-	-	-	-	-	-
Humboldt Township, Precinct 1	-	-	-	-	-	-	-	-	-	-	-
Ishpeming Township, Precinct 1	-	-	-	-	-	-	-	-	-	-	-
Ishpeming Township, Precinct 2	-	-	-	-	-	-	-	-	-	-	-
Marquette Township, Precinct 1	-	-	-	-	-	-	-	-	-	-	-
Marquette Township, Precinct 2	-	-	-	-	-	-	-	-	-	-	-
Michiganme Township, Precinct 1	-	-	-	-	-	-	-	-	-	-	-
Negaunee Township, Precinct 1	-	-	-	-	-	-	-	-	-	-	-
Powell Township, Precinct 1	-	-	-	-	-	-	-	-	-	-	-
Powell Township, Precinct 2	-	-	-	-	-	-	-	-	-	-	-
Republic Township, Precinct 1	-	-	-	-	-	-	-	-	-	-	-
Richmond Township, Precinct 1	-	-	-	-	-	-	-	-	-	-	-
Sands Township, Precinct 1	-	-	-	-	-	-	-	-	-	-	-
Skandia Township, Precinct 1	-	-	-	-	-	-	-	-	-	-	-
Tilden Township, Precinct 1	-	-	-	-	-	-	-	-	-	-	-
Turin Township, Precinct 1	-	-	-	-	-	-	-	-	-	-	-
Wells Township, Precinct 1	-	-	-	-	-	-	-	-	-	-	-
West Branch Township, Precinct 1	-	-	-	-	-	-	-	-	-	-	-
Total	250	4	0	187	183	15	163	3	123	118	2

Statement of Votes Cast
Marquette County, MI
2012 Primary Election
SOVC For STATE, All Counters, All Races

	DEM C-Marquette 7 Delegate							DEM Marquette Twp 1 Delegate			
	Thomas L. Baldini (DEM)	Brian Kerrigan (DEM)	Melissa Luttrell (DEM)	Carol Vining Moore (DEM)	Karlyn Rapport (DEM)	Christopher J Wagner (DEM)	Write-In Votes	Kathleen L. Davis (DEM)	William G. Davis (DEM)	Steven Lindberg-WI	Write-In Votes
Jurisdiction Wide											
City of Ishpeming, Precinct 1	-	-	-	-	-	-	-	-	-	-	-
City of Ishpeming, Precinct 2	-	-	-	-	-	-	-	-	-	-	-
City of Marquette, Precinct 1	-	-	-	-	-	-	-	-	-	-	-
City of Marquette, Precinct 2	-	-	-	-	-	-	-	-	-	-	-
City of Marquette, Precinct 3	-	-	-	-	-	-	-	-	-	-	-
City of Marquette, Precinct 4	-	-	-	-	-	-	-	-	-	-	-
City of Marquette, Precinct 5	-	-	-	-	-	-	-	-	-	-	-
City of Marquette, Precinct 6	-	-	-	-	-	-	-	-	-	-	-
City of Marquette, Precinct 7	251	178	183	198	239	173	9	-	-	-	-
City of Negaunee, Precinct 1	-	-	-	-	-	-	-	-	-	-	-
City of Negaunee, Precinct 2	-	-	-	-	-	-	-	-	-	-	-
Champion Township, Precinct 1	-	-	-	-	-	-	-	-	-	-	-
Chocolay Township, Precinct 1	-	-	-	-	-	-	-	-	-	-	-
Chocolay Township, Precinct 2	-	-	-	-	-	-	-	-	-	-	-
Ely Township, Precinct 1	-	-	-	-	-	-	-	-	-	-	-
Ewing Township, Precinct 1	-	-	-	-	-	-	-	-	-	-	-
Forsyth Township, Precinct 1	-	-	-	-	-	-	-	-	-	-	-
Forsyth Township, Precinct 2	-	-	-	-	-	-	-	-	-	-	-
Forsyth Township, Precinct 3	-	-	-	-	-	-	-	-	-	-	-
Humboldt Township, Precinct 1	-	-	-	-	-	-	-	-	-	-	-
Ishpeming Township, Precinct 1	-	-	-	-	-	-	-	-	-	-	-
Ishpeming Township, Precinct 2	-	-	-	-	-	-	-	-	-	-	-
Marquette Township, Precinct 1	-	-	-	-	-	-	-	217	190	6	0
Marquette Township, Precinct 2	-	-	-	-	-	-	-	-	-	-	-
Michigamme Township, Precinct 1	-	-	-	-	-	-	-	-	-	-	-
Negaunee Township, Precinct 1	-	-	-	-	-	-	-	-	-	-	-
Powell Township, Precinct 1	-	-	-	-	-	-	-	-	-	-	-
Powell Township, Precinct 2	-	-	-	-	-	-	-	-	-	-	-
Republic Township, Precinct 1	-	-	-	-	-	-	-	-	-	-	-
Richmond Township, Precinct 1	-	-	-	-	-	-	-	-	-	-	-
Sands Township, Precinct 1	-	-	-	-	-	-	-	-	-	-	-
Skandia Township, Precinct 1	-	-	-	-	-	-	-	-	-	-	-
Tilden Township, Precinct 1	-	-	-	-	-	-	-	-	-	-	-
Turin Township, Precinct 1	-	-	-	-	-	-	-	-	-	-	-
Wells Township, Precinct 1	-	-	-	-	-	-	-	-	-	-	-
West Branch Township, Precinct 1	-	-	-	-	-	-	-	-	-	-	-
Total	251	178	183	198	239	173	9	217	190	6	0

Statement of Votes Cast
Marquette County, MI
2012 Primary Election
SOVC For STATE, All Counters, All Races

	DEM Marquette Twp 2 Delegate		DEM Michiganme Twp Delegate		DEM C-Negaunee 1 Delegate		DEM C-Negaunee 2 Delegate		DEM Negaunee Twp Delegate			DEM Powell Twp 1 Delegate
	Stephen Adamini (DEM)	Write-In Votes	Cynthia Martin Colem (DEM)	Write-In Votes	Russell L. Williams (DEM)	Write-In Votes	Irene Ilmonen (DEM)	Write-In Votes	Kathleen Carlson (DEM)	Kristine Michaelson (DEM)	Write-In Votes	Write-In Votes
Jurisdiction Wide												
City of Ishpeming, Precinct 1	-	-	-	-	-	-	-	-	-	-	-	-
City of Ishpeming, Precinct 2	-	-	-	-	-	-	-	-	-	-	-	-
City of Marquette, Precinct 1	-	-	-	-	-	-	-	-	-	-	-	-
City of Marquette, Precinct 2	-	-	-	-	-	-	-	-	-	-	-	-
City of Marquette, Precinct 3	-	-	-	-	-	-	-	-	-	-	-	-
City of Marquette, Precinct 4	-	-	-	-	-	-	-	-	-	-	-	-
City of Marquette, Precinct 5	-	-	-	-	-	-	-	-	-	-	-	-
City of Marquette, Precinct 6	-	-	-	-	-	-	-	-	-	-	-	-
City of Marquette, Precinct 7	-	-	-	-	-	-	-	-	-	-	-	-
City of Negaunee, Precinct 1	-	-	-	-	153	1	-	-	-	-	-	-
City of Negaunee, Precinct 2	-	-	-	-	-	-	208	7	-	-	-	-
Champion Township, Precinct 1	-	-	-	-	-	-	-	-	-	-	-	-
Chocolay Township, Precinct 1	-	-	-	-	-	-	-	-	-	-	-	-
Chocolay Township, Precinct 2	-	-	-	-	-	-	-	-	-	-	-	-
Ely Township, Precinct 1	-	-	-	-	-	-	-	-	-	-	-	-
Ewing Township, Precinct 1	-	-	-	-	-	-	-	-	-	-	-	-
Forsyth Township, Precinct 1	-	-	-	-	-	-	-	-	-	-	-	-
Forsyth Township, Precinct 2	-	-	-	-	-	-	-	-	-	-	-	-
Forsyth Township, Precinct 3	-	-	-	-	-	-	-	-	-	-	-	-
Humboldt Township, Precinct 1	-	-	-	-	-	-	-	-	-	-	-	-
Ishpeming Township, Precinct 1	-	-	-	-	-	-	-	-	-	-	-	-
Ishpeming Township, Precinct 2	-	-	-	-	-	-	-	-	-	-	-	-
Marquette Township, Precinct 1	-	-	-	-	-	-	-	-	-	-	-	-
Marquette Township, Precinct 2	133	9	-	-	-	-	-	-	-	-	-	-
Michiganme Township, Precinct 1	-	-	51	1	-	-	-	-	-	-	-	-
Negaunee Township, Precinct 1	-	-	-	-	-	-	-	-	286	250	4	-
Powell Township, Precinct 1	-	-	-	-	-	-	-	-	-	-	-	0
Powell Township, Precinct 2	-	-	-	-	-	-	-	-	-	-	-	-
Republic Township, Precinct 1	-	-	-	-	-	-	-	-	-	-	-	-
Richmond Township, Precinct 1	-	-	-	-	-	-	-	-	-	-	-	-
Sands Township, Precinct 1	-	-	-	-	-	-	-	-	-	-	-	-
Skandia Township, Precinct 1	-	-	-	-	-	-	-	-	-	-	-	-
Tilden Township, Precinct 1	-	-	-	-	-	-	-	-	-	-	-	-
Turin Township, Precinct 1	-	-	-	-	-	-	-	-	-	-	-	-
Wells Township, Precinct 1	-	-	-	-	-	-	-	-	-	-	-	-
West Branch Township, Precinct 1	-	-	-	-	-	-	-	-	-	-	-	-
Total	133	9	51	1	153	1	208	7	286	250	4	0

Statement of Votes Cast
Marquette County, MI
2012 Primary Election
SOVC For STATE, All Counters, All Races

	DEM Powell Twp 2 Delegate	DEM Republic Twp Delegate	DEM Richmond Twp Delegate	DEM Sands Twp Delegate	DEM Skandia Twp Delegate	DEM Tilden Twp Delegate			DEM Turin Twp Delegate	DEM Wells Twp Delegate	DEM West Branch Twp
	Write-In Votes	Write-In Votes	Write-In Votes	Write-In Votes	Write-In Votes	Shana Thornton Alder (DEM)	Constance L. Valente (DEM)	Write-In Votes	Write-In Votes	Write-In Votes	Write-In Votes
Jurisdiction Wide											
City of Ishpeming, Precinct 1	-	-	-	-	-	-	-	-	-	-	-
City of Ishpeming, Precinct 2	-	-	-	-	-	-	-	-	-	-	-
City of Marquette, Precinct 1	-	-	-	-	-	-	-	-	-	-	-
City of Marquette, Precinct 2	-	-	-	-	-	-	-	-	-	-	-
City of Marquette, Precinct 3	-	-	-	-	-	-	-	-	-	-	-
City of Marquette, Precinct 4	-	-	-	-	-	-	-	-	-	-	-
City of Marquette, Precinct 5	-	-	-	-	-	-	-	-	-	-	-
City of Marquette, Precinct 6	-	-	-	-	-	-	-	-	-	-	-
City of Marquette, Precinct 7	-	-	-	-	-	-	-	-	-	-	-
City of Negaunee, Precinct 1	-	-	-	-	-	-	-	-	-	-	-
City of Negaunee, Precinct 2	-	-	-	-	-	-	-	-	-	-	-
Champion Township, Precinct 1	-	-	-	-	-	-	-	-	-	-	-
Chocolay Township, Precinct 1	-	-	-	-	-	-	-	-	-	-	-
Chocolay Township, Precinct 2	-	-	-	-	-	-	-	-	-	-	-
Ely Township, Precinct 1	-	-	-	-	-	-	-	-	-	-	-
Ewing Township, Precinct 1	-	-	-	-	-	-	-	-	-	-	-
Forsyth Township, Precinct 1	-	-	-	-	-	-	-	-	-	-	-
Forsyth Township, Precinct 2	-	-	-	-	-	-	-	-	-	-	-
Forsyth Township, Precinct 3	-	-	-	-	-	-	-	-	-	-	-
Humboldt Township, Precinct 1	-	-	-	-	-	-	-	-	-	-	-
Ishpeming Township, Precinct 1	-	-	-	-	-	-	-	-	-	-	-
Ishpeming Township, Precinct 2	-	-	-	-	-	-	-	-	-	-	-
Marquette Township, Precinct 1	-	-	-	-	-	-	-	-	-	-	-
Marquette Township, Precinct 2	-	-	-	-	-	-	-	-	-	-	-
Michigamme Township, Precinct 1	-	-	-	-	-	-	-	-	-	-	-
Negaunee Township, Precinct 1	-	-	-	-	-	-	-	-	-	-	-
Powell Township, Precinct 1	-	-	-	-	-	-	-	-	-	-	-
Powell Township, Precinct 2	2	-	-	-	-	-	-	-	-	-	-
Republic Township, Precinct 1	-	9	-	-	-	-	-	-	-	-	-
Richmond Township, Precinct 1	-	-	10	-	-	-	-	-	-	-	-
Sands Township, Precinct 1	-	-	-	4	-	-	-	-	-	-	-
Skandia Township, Precinct 1	-	-	-	-	4	-	-	-	-	-	-
Tilden Township, Precinct 1	-	-	-	-	-	91	80	2	-	-	-
Turin Township, Precinct 1	-	-	-	-	-	-	-	-	0	-	-
Wells Township, Precinct 1	-	-	-	-	-	-	-	-	-	3	-
West Branch Township, Precinct 1	-	-	-	-	-	-	-	-	-	-	3
Total	2	9	10	4	4	91	80	2	0	3	3

Statement of Votes Cast
Marquette County, MI
2012 Primary Election
SOVC For STATE, All Counters, All Races

	County Probate Judge					
	Cathy C. Church	Cheryl Hill	George Hyde	Pat Jennings	Robbie Powelson	Write-In Votes
Jurisdiction Wide						
City of Ishpeming, Precinct 1	79	132	97	17	109	0
City of Ishpeming, Precinct 2	64	138	75	22	128	0
City of Marquette, Precinct 1	74	155	91	21	21	0
City of Marquette, Precinct 2	95	243	108	36	18	0
City of Marquette, Precinct 3	66	217	119	37	24	0
City of Marquette, Precinct 4	56	175	104	33	21	0
City of Marquette, Precinct 5	54	163	70	30	20	0
City of Marquette, Precinct 6	47	104	58	23	12	2
City of Marquette, Precinct 7	79	255	96	43	13	0
City of Negaunee, Precinct 1	38	106	71	10	41	0
City of Negaunee, Precinct 2	56	123	91	9	55	0
Champion Township, Precinct 1	14	29	17	6	27	0
Chocolay Township, Precinct 1	153	282	160	44	34	1
Chocolay Township, Precinct 2	141	297	209	49	40	0
Ely Township, Precinct 1	26	86	62	10	113	0
Ewing Township, Precinct 1	7	4	2	0	7	0
Forsyth Township, Precinct 1	125	189	170	39	32	0
Forsyth Township, Precinct 2	46	51	30	17	16	0
Forsyth Township, Precinct 3	45	50	73	7	13	0
Humboldt Township, Precinct 1	14	53	13	1	19	0
Ishpeming Township, Precinct 1	43	108	67	8	93	1
Ishpeming Township, Precinct 2	46	114	56	6	125	0
Marquette Township, Precinct 1	104	194	126	26	18	1
Marquette Township, Precinct 2	50	132	96	11	11	0
Michigamme Township, Precinct 1	16	48	15	1	18	0
Negaunee Township, Precinct 1	68	225	129	17	61	2
Powell Township, Precinct 1	57	66	36	5	7	0
Powell Township, Precinct 2	16	14	8	5	2	1
Republic Township, Precinct 1	73	120	60	18	67	1
Richmond Township, Precinct 1	25	68	30	4	14	0
Sands Township, Precinct 1	83	149	126	15	18	1
Skandia Township, Precinct 1	18	53	42	8	6	1
Tilden Township, Precinct 1	24	47	35	3	64	0
Turin Township, Precinct 1	9	6	2	3	6	0
Wells Township, Precinct 1	4	1	12	0	3	0
West Branch Township, Precinct 1	56	78	65	8	20	0
Total	1971	4275	2621	592	1296	11

Statement of Votes Cast
Marquette County, MI
2012 Primary Election
SOVC For STATE, All Counters, All Races

	Marquette City Commission									County Senior Services	
	Sara Cambensy	Amy R. Conover	J. Michael Coyne	Michael G. LaTulip	Craig T. Miller	Mike Plourde	Benjamin H. Stanley	Tony E. Tollefson	Write-In Votes	Yes	No
Jurisdiction Wide											
City of Ishpeming, Precinct 1	-	-	-	-	-	-	-	-	-	370	66
City of Ishpeming, Precinct 2	-	-	-	-	-	-	-	-	-	384	47
City of Marquette, Precinct 1	161	57	205	8	28	54	11	92	1	322	47
City of Marquette, Precinct 2	213	103	255	31	71	58	11	143	1	411	94
City of Marquette, Precinct 3	186	73	263	14	31	83	13	124	3	387	67
City of Marquette, Precinct 4	171	73	195	25	31	66	3	120	1	341	60
City of Marquette, Precinct 5	181	75	141	22	17	40	15	75	1	289	50
City of Marquette, Precinct 6	106	55	106	16	21	50	14	60	3	219	28
City of Marquette, Precinct 7	233	115	256	22	30	62	15	124	2	442	51
City of Negaunee, Precinct 1	-	-	-	-	-	-	-	-	-	232	35
City of Negaunee, Precinct 2	-	-	-	-	-	-	-	-	-	298	42
Champion Township, Precinct 1	-	-	-	-	-	-	-	-	-	85	11
Chocolay Township, Precinct 1	-	-	-	-	-	-	-	-	-	566	143
Chocolay Township, Precinct 2	-	-	-	-	-	-	-	-	-	604	169
Ely Township, Precinct 1	-	-	-	-	-	-	-	-	-	248	55
Ewing Township, Precinct 1	-	-	-	-	-	-	-	-	-	18	9
Forsyth Township, Precinct 1	-	-	-	-	-	-	-	-	-	478	115
Forsyth Township, Precinct 2	-	-	-	-	-	-	-	-	-	115	51
Forsyth Township, Precinct 3	-	-	-	-	-	-	-	-	-	151	51
Humboldt Township, Precinct 1	-	-	-	-	-	-	-	-	-	85	17
Ishpeming Township, Precinct 1	-	-	-	-	-	-	-	-	-	280	48
Ishpeming Township, Precinct 2	-	-	-	-	-	-	-	-	-	299	49
Marquette Township, Precinct 1	-	-	-	-	-	-	-	-	-	403	79
Marquette Township, Precinct 2	-	-	-	-	-	-	-	-	-	244	62
Michigamme Township, Precinct 1	-	-	-	-	-	-	-	-	-	85	19
Negaunee Township, Precinct 1	-	-	-	-	-	-	-	-	-	417	96
Powell Township, Precinct 1	-	-	-	-	-	-	-	-	-	139	44
Powell Township, Precinct 2	-	-	-	-	-	-	-	-	-	38	17
Republic Township, Precinct 1	-	-	-	-	-	-	-	-	-	291	68
Richmond Township, Precinct 1	-	-	-	-	-	-	-	-	-	132	13
Sands Township, Precinct 1	-	-	-	-	-	-	-	-	-	330	77
Skandia Township, Precinct 1	-	-	-	-	-	-	-	-	-	102	28
Tilden Township, Precinct 1	-	-	-	-	-	-	-	-	-	151	23
Turin Township, Precinct 1	-	-	-	-	-	-	-	-	-	20	10
Wells Township, Precinct 1	-	-	-	-	-	-	-	-	-	17	8
West Branch Township, Precinct 1	-	-	-	-	-	-	-	-	-	184	48
Total	1251	551	1421	138	229	413	82	738	12	9177	1897

Statement of Votes Cast
Marquette County, MI
2012 Primary Election
SOVC For STATE, All Counters, All Races

	County Search and Rescue		County 911 Prop		Negaunee City Prop		Chocolay Library Prop		Chocolay Fire Prop		Ely Twp Gen Oper	
	Yes	No	Yes	No	YES	NO	Yes	No	Yes	No	Yes	No
Jurisdiction Wide												
City of Ishpeming, Precinct 1	356	79	365	57	-	-	-	-	-	-	-	-
City of Ishpeming, Precinct 2	364	66	365	50	-	-	-	-	-	-	-	-
City of Marquette, Precinct 1	294	72	276	44	-	-	-	-	-	-	-	-
City of Marquette, Precinct 2	417	88	385	69	-	-	-	-	-	-	-	-
City of Marquette, Precinct 3	365	86	348	59	-	-	-	-	-	-	-	-
City of Marquette, Precinct 4	326	72	327	45	-	-	-	-	-	-	-	-
City of Marquette, Precinct 5	288	48	252	36	-	-	-	-	-	-	-	-
City of Marquette, Precinct 6	212	36	194	23	-	-	-	-	-	-	-	-
City of Marquette, Precinct 7	428	67	368	45	-	-	-	-	-	-	-	-
City of Negaunee, Precinct 1	213	51	222	43	193	74	-	-	-	-	-	-
City of Negaunee, Precinct 2	283	57	302	37	248	92	-	-	-	-	-	-
Champion Township, Precinct 1	71	20	78	15	-	-	-	-	-	-	-	-
Chocolay Township, Precinct 1	534	175	591	121	-	-	537	181	401	323	-	-
Chocolay Township, Precinct 2	583	196	629	150	-	-	590	185	407	373	-	-
Ely Township, Precinct 1	242	60	264	45	-	-	-	-	-	-	237	72
Ewing Township, Precinct 1	19	7	20	7	-	-	-	-	-	-	-	-
Forsyth Township, Precinct 1	445	147	467	123	-	-	-	-	-	-	-	-
Forsyth Township, Precinct 2	106	60	110	46	-	-	-	-	-	-	-	-
Forsyth Township, Precinct 3	133	68	143	42	-	-	-	-	-	-	-	-
Humboldt Township, Precinct 1	77	25	77	18	-	-	-	-	-	-	-	-
Ishpeming Township, Precinct 1	257	69	289	35	-	-	-	-	-	-	-	-
Ishpeming Township, Precinct 2	302	45	311	34	-	-	-	-	-	-	-	-
Marquette Township, Precinct 1	363	114	370	84	-	-	-	-	-	-	-	-
Marquette Township, Precinct 2	239	64	231	52	-	-	-	-	-	-	-	-
Michigamme Township, Precinct 1	78	25	83	20	-	-	-	-	-	-	-	-
Negaunee Township, Precinct 1	407	101	427	81	-	-	-	-	-	-	-	-
Powell Township, Precinct 1	119	65	125	50	-	-	-	-	-	-	-	-
Powell Township, Precinct 2	36	19	41	19	-	-	-	-	-	-	-	-
Republic Township, Precinct 1	284	73	297	62	-	-	-	-	-	-	-	-
Richmond Township, Precinct 1	112	34	121	33	-	-	-	-	-	-	-	-
Sands Township, Precinct 1	325	79	348	53	-	-	-	-	-	-	-	-
Skandia Township, Precinct 1	98	33	93	25	-	-	-	-	-	-	-	-
Tilden Township, Precinct 1	142	28	145	23	-	-	-	-	-	-	-	-
Turin Township, Precinct 1	17	13	18	9	-	-	-	-	-	-	-	-
Wells Township, Precinct 1	18	7	21	6	-	-	-	-	-	-	-	-
West Branch Township, Precinct 1	179	53	194	43	-	-	-	-	-	-	-	-
Total	8732	2302	8897	1704	441	166	1127	366	808	696	237	72

Statement of Votes Cast
Marquette County, MI
2012 Primary Election
SOVC For STATE, All Counters, All Races

	Ely Twp Garbage Prop		Ewing Tri-Twp Fire		Forsyth Police Prop		Negaunee Oper Millage		Powell Twp Road Prop		Powell Twp Library Prop	
	Yes	No	YES	NO	YES	NO	YES	NO	Yes	No	Yes	No
Jurisdiction Wide												
City of Ishpeming, Precinct 1	-	-	-	-	-	-	-	-	-	-	-	-
City of Ishpeming, Precinct 2	-	-	-	-	-	-	-	-	-	-	-	-
City of Marquette, Precinct 1	-	-	-	-	-	-	-	-	-	-	-	-
City of Marquette, Precinct 2	-	-	-	-	-	-	-	-	-	-	-	-
City of Marquette, Precinct 3	-	-	-	-	-	-	-	-	-	-	-	-
City of Marquette, Precinct 4	-	-	-	-	-	-	-	-	-	-	-	-
City of Marquette, Precinct 5	-	-	-	-	-	-	-	-	-	-	-	-
City of Marquette, Precinct 6	-	-	-	-	-	-	-	-	-	-	-	-
City of Marquette, Precinct 7	-	-	-	-	-	-	-	-	-	-	-	-
City of Negaunee, Precinct 1	-	-	-	-	-	-	-	-	-	-	-	-
City of Negaunee, Precinct 2	-	-	-	-	-	-	-	-	-	-	-	-
Champion Township, Precinct 1	-	-	-	-	-	-	-	-	-	-	-	-
Chocolay Township, Precinct 1	-	-	-	-	-	-	-	-	-	-	-	-
Chocolay Township, Precinct 2	-	-	-	-	-	-	-	-	-	-	-	-
Ely Township, Precinct 1	260	51	-	-	-	-	-	-	-	-	-	-
Ewing Township, Precinct 1	-	-	23	5	-	-	-	-	-	-	-	-
Forsyth Township, Precinct 1	-	-	-	-	349	244	-	-	-	-	-	-
Forsyth Township, Precinct 2	-	-	-	-	78	81	-	-	-	-	-	-
Forsyth Township, Precinct 3	-	-	-	-	88	100	-	-	-	-	-	-
Humboldt Township, Precinct 1	-	-	-	-	-	-	-	-	-	-	-	-
Ishpeming Township, Precinct 1	-	-	-	-	-	-	-	-	-	-	-	-
Ishpeming Township, Precinct 2	-	-	-	-	-	-	-	-	-	-	-	-
Marquette Township, Precinct 1	-	-	-	-	-	-	-	-	-	-	-	-
Marquette Township, Precinct 2	-	-	-	-	-	-	-	-	-	-	-	-
Michigamme Township, Precinct 1	-	-	-	-	-	-	-	-	-	-	-	-
Negaunee Township, Precinct 1	-	-	-	-	-	-	296	199	-	-	-	-
Powell Township, Precinct 1	-	-	-	-	-	-	-	-	70	105	77	97
Powell Township, Precinct 2	-	-	-	-	-	-	-	-	24	37	36	25
Republic Township, Precinct 1	-	-	-	-	-	-	-	-	-	-	-	-
Richmond Township, Precinct 1	-	-	-	-	-	-	-	-	-	-	-	-
Sands Township, Precinct 1	-	-	-	-	-	-	-	-	-	-	-	-
Skandia Township, Precinct 1	-	-	-	-	-	-	-	-	-	-	-	-
Tilden Township, Precinct 1	-	-	-	-	-	-	-	-	-	-	-	-
Turin Township, Precinct 1	-	-	-	-	-	-	-	-	-	-	-	-
Wells Township, Precinct 1	-	-	-	-	-	-	-	-	-	-	-	-
West Branch Township, Precinct 1	-	-	-	-	-	-	-	-	-	-	-	-
Total	260	51	23	5	515	425	296	199	94	142	113	122

Statement of Votes Cast
Marquette County, MI
2012 Primary Election
SOVC For STATE, All Counters, All Races

	Richmond Gen Oper		Richmond Fire Prot		Sands Gen Oper Prop		Sands Twp Library Prop		Turin Twp Renewal Prop		West Branch Library Prop	
	Yes	No	Yes	No	Yes	No	Yes	No	YES	NO	Yes	No
Jurisdiction Wide												
City of Ishpeming, Precinct 1	-	-	-	-	-	-	-	-	-	-	-	-
City of Ishpeming, Precinct 2	-	-	-	-	-	-	-	-	-	-	-	-
City of Marquette, Precinct 1	-	-	-	-	-	-	-	-	-	-	-	-
City of Marquette, Precinct 2	-	-	-	-	-	-	-	-	-	-	-	-
City of Marquette, Precinct 3	-	-	-	-	-	-	-	-	-	-	-	-
City of Marquette, Precinct 4	-	-	-	-	-	-	-	-	-	-	-	-
City of Marquette, Precinct 5	-	-	-	-	-	-	-	-	-	-	-	-
City of Marquette, Precinct 6	-	-	-	-	-	-	-	-	-	-	-	-
City of Marquette, Precinct 7	-	-	-	-	-	-	-	-	-	-	-	-
City of Negaunee, Precinct 1	-	-	-	-	-	-	-	-	-	-	-	-
City of Negaunee, Precinct 2	-	-	-	-	-	-	-	-	-	-	-	-
Champion Township, Precinct 1	-	-	-	-	-	-	-	-	-	-	-	-
Chocolay Township, Precinct 1	-	-	-	-	-	-	-	-	-	-	-	-
Chocolay Township, Precinct 2	-	-	-	-	-	-	-	-	-	-	-	-
Ely Township, Precinct 1	-	-	-	-	-	-	-	-	-	-	-	-
Ewing Township, Precinct 1	-	-	-	-	-	-	-	-	-	-	-	-
Forsyth Township, Precinct 1	-	-	-	-	-	-	-	-	-	-	-	-
Forsyth Township, Precinct 2	-	-	-	-	-	-	-	-	-	-	-	-
Forsyth Township, Precinct 3	-	-	-	-	-	-	-	-	-	-	-	-
Humboldt Township, Precinct 1	-	-	-	-	-	-	-	-	-	-	-	-
Ishpeming Township, Precinct 1	-	-	-	-	-	-	-	-	-	-	-	-
Ishpeming Township, Precinct 2	-	-	-	-	-	-	-	-	-	-	-	-
Marquette Township, Precinct 1	-	-	-	-	-	-	-	-	-	-	-	-
Marquette Township, Precinct 2	-	-	-	-	-	-	-	-	-	-	-	-
Michigamme Township, Precinct 1	-	-	-	-	-	-	-	-	-	-	-	-
Negaunee Township, Precinct 1	-	-	-	-	-	-	-	-	-	-	-	-
Powell Township, Precinct 1	-	-	-	-	-	-	-	-	-	-	-	-
Powell Township, Precinct 2	-	-	-	-	-	-	-	-	-	-	-	-
Republic Township, Precinct 1	-	-	-	-	-	-	-	-	-	-	-	-
Richmond Township, Precinct 1	112	40	119	34	-	-	-	-	-	-	-	-
Sands Township, Precinct 1	-	-	-	-	293	99	306	93	-	-	-	-
Skandia Township, Precinct 1	-	-	-	-	-	-	-	-	-	-	-	-
Tilden Township, Precinct 1	-	-	-	-	-	-	-	-	-	-	-	-
Turin Township, Precinct 1	-	-	-	-	-	-	-	-	18	8	-	-
Wells Township, Precinct 1	-	-	-	-	-	-	-	-	-	-	-	-
West Branch Township, Precinct 1	-	-	-	-	-	-	-	-	-	-	177	61
Total	112	40	119	34	293	99	306	93	18	8	177	61

Statement of Votes Cast
Marquette County, MI
2012 Primary Election
SOVC For STATE, All Counters, All Races

	Negaunee School Prop	
	Yes	No
Jurisdiction Wide		
City of Ishpeming, Precinct 1	-	-
City of Ishpeming, Precinct 2	-	-
City of Marquette, Precinct 1	-	-
City of Marquette, Precinct 2	-	-
City of Marquette, Precinct 3	-	-
City of Marquette, Precinct 4	-	-
City of Marquette, Precinct 5	-	-
City of Marquette, Precinct 6	-	-
City of Marquette, Precinct 7	-	-
City of Negaunee, Precinct 1	175	90
City of Negaunee, Precinct 2	249	91
Champion Township, Precinct 1	-	-
Chocolay Township, Precinct 1	-	-
Chocolay Township, Precinct 2	-	-
Ely Township, Precinct 1	-	-
Ewing Township, Precinct 1	-	-
Forsyth Township, Precinct 1	-	-
Forsyth Township, Precinct 2	-	-
Forsyth Township, Precinct 3	-	-
Humboldt Township, Precinct 1	-	-
Ishpeming Township, Precinct 1	2	1
Ishpeming Towuship, Precinct 2	-	-
Marquette Township, Precinct 1	-	-
Marquette Township, Precinct 2	-	-
Michigamme Township, Precinct 1	-	-
Negaunee Township, Precinct 1	326	175
Powell Township, Precinct 1	-	-
Powell Township, Precinct 2	-	-
Republic Township, Precinct 1	-	-
Richmond Township, Precinct 1	83	70
Sands Township, Precinct 1	-	-
Skandia Township, Precinct 1	-	-
Tilden Township, Precinct 1	-	-
Turin Township, Precinct 1	-	-
Wells Township, Precinct 1	-	-
West Branch Township, Precinct 1	-	-
Total	835	427

State of Michigan
County of Marquette

We Hereby Certify, That the foregoing is a correct transcript of the Statement of the Board of County Canvassers, of the County of Marquette, of the votes given in such County for the indicated candidates and proposals at the August Primary Election held on Tuesday, August 7, 2012, as appears from the original statement on file in the office of the County Clerk.

In Witness Whereof, We have hereunto set our hands and caused to be affixed the Seal of the Circuit Court for the County of Marquette this 8th day of August, 2012.

_____**Board of County Canvassers**

_____

_____

_____

Attest:

_____
Peter J. Dishnow, Marquette County Clerk

Additional Precinct Results and Summaries from the August 7, 2012 Election have been archived.

NUMBERED KEY CANVASS

RUN DATE:08/08/12 00:03 AM

MASON COUNTY, MICHIGAN
PRIMARY ELECTION
AUGUST, 7, 2012
STATISTICS

WITH 25 OF 25 PRECINCTS REPORTING

	TOTAL	PERCENT		TOTAL	PERCENT
01 = REGISTERED VOTERS - TOTAL MASON COUNTY	22,302		06 = BALLOTS CAST - DEMOCRATIC PARTY MASON	749	5.10
02 = REGISTERED VOTERS - REPUBLICAN PARTY M	0		07 = BALLOTS CAST - CROSSOVER MASON COUNTY	148	1.01
03 = REGISTERED VOTERS - DEMOCRATIC PARTY M	0		08 = VOTER TURNOUT - TOTAL MASON COUNTY		32.94
04 = BALLOTS CAST - TOTAL MASON COUNTY	7,347		09 = VOTER TURNOUT - REPUBLICAN PARTY MASON		
05 = BALLOTS CAST - REPUBLICAN PARTY MASON	6,450	43.90	10 = VOTER TURNOUT - DEMOCRATIC PARTY MASON		

	01	02	03	04	05	06	07	08	09	10
0001 City of Ludington, Pct 1	999	0	0	346	301	39	6	34.63		
0002 City of Ludington, Pct 2	974	0	0	269	230	29	10	27.62		
0003 City of Ludington, Pct 3	1056	0	0	271	222	40	9	25.66		
0004 City of Ludington, Pct 4	972	0	0	201	159	38	4	20.68		
0005 City of Ludington, Pct 5	947	0	0	299	252	39	8	31.57		
0006 City of Ludington, Pct 6	978	0	0	267	234	28	5	27.30		
0007 City of Scottville, Pct 1	480	0	0	106	92	12	2	22.08		
0008 City of Scottville, Pct 2	446	0	0	97	82	12	3	21.75		
0009 Amber Township, Pct 1	1979	0	0	634	583	46	5	32.04		
0010 Branch Township, Pct 1	980	0	0	281	250	12	19	28.67		
0011 Custer Township, Pct 1	980	0	0	371	353	18	0	37.86		
0012 Eden Township, Pct 1	407	0	0	140	123	17	0	34.40		
0013 Free Soil Township, Pct 1	663	0	0	213	169	38	6	32.13		
0014 Grant Township, Pct 1	791	0	0	225	105	109	11	28.45		
0015 Hamlin Township Pct 1	1157	0	0	489	439	41	9	42.26		
0016 Hamlin Township Pct 2A	1801	0	0	709	650	38	21	39.37		
0017 Logan Township, Pct 1	266	0	0	84	71	10	3	31.58		
0018 Meade Township, Pct 1	118	0	0	53	50	1	2	44.92		
0019 PM Charter Pct 1	548	0	0	237	221	15	1	43.25		
0020 PM Charter Pct 2	1304	0	0	530	463	54	13	40.64		
0021 Riverton Township, Pct 1	892	0	0	324	301	19	4	36.32		
0022 Sheridan Township, Pct 1	781	0	0	288	259	28	1	36.88		
0023 Sherman Township, Pct 1	868	0	0	295	276	14	5	33.99		
0024 Summit Township, Pct 1	841	0	0	277	253	24	0	32.94		
0025 Victory Township, Pct 1	1074	0	0	341	312	28	1	31.75		

WITH 25 OF 25 PRECINCTS REPORTING

UNITED STATES SENATOR MASON COUNTY
Vote for not more than 1

	VOTES	PERCENT		VOTES	PERCENT
01 = Clark Durant	1,607	27.31			
02 = Gary Glenn	235	3.99	04 = Pete Hoekstra	3,640	61.86
03 = Randy Hekman	389	6.61	05 = WRITE-IN	13	.22

	01	02	03	04	05
0001 City of Ludington, Pct 1	62	12	17	172	0
0002 City of Ludington, Pct 2	62	5	14	132	0
0003 City of Ludington, Pct 3	41	6	15	148	0
0004 City of Ludington, Pct 4	44	6	8	94	0
0005 City of Ludington, Pct 5	70	7	9	143	0
0006 City of Ludington, Pct 6	46	9	17	138	2
0007 City of Scottville, Pct 1	17	5	10	54	0
0008 City of Scottville, Pct 2	19	4	5	46	0
0009 Amber Township, Pct 1	151	23	32	336	0
0010 Branch Township, Pct 1	59	12	14	116	1
0011 Custer Township, Pct 1	98	11	27	188	2
0012 Eden Township, Pct 1	28	3	10	74	0
0013 Free Soil Township, Pct 1	57	10	12	70	0
0014 Grant Township, Pct 1	39	1	2	55	0
0015 Hamlin Township Pct 1	108	23	36	236	0
0016 Hamlin Township Pct 2A	141	29	34	381	2
0017 Logan Township, Pct 1	21	3	3	42	0
0018 Meade Township, Pct 1	13	0	3	27	0
0019 PM Charter Pct 1	36	6	16	141	0
0020 PM Charter Pct 2	98	13	22	300	1
0021 Riverton Township, Pct 1	79	9	15	168	1
0022 Sheridan Township, Pct 1	69	15	13	127	1
0023 Sherman Township, Pct 1	72	11	24	145	0
0024 Summit Township, Pct 1	59	8	22	150	0
0025 Victory Township, Pct 1	118	4	9	157	3

WITH 8 OF 8 PRECINCTS REPORTING

REPRESENTATIVE IN CONGRESS 1ST DISTRICT
Vote for not more than 1

	VOTES	PERCENT
01 = Dan Benishek	1,287	98.85
02 = WRITE-IN	15	1.15

	01	02
0013 Free Soil Township, Pct 1	106	1
0014 Grant Township, Pct 1	84	0
0015 Hamlin Township Pct 1	313	4
0016 Hamlin Township Pct 2A	145	1
0018 Meade Township, Pct 1	35	2
0022 Sheridan Township, Pct 1	170	4
0023 Sherman Township, Pct 1	197	0
0025 Victory Township, Pct 1	237	3