

NUMBERED KEY CANVASS

RUN DATE:08/08/12 00:03 AM

MASON COUNTY, MICHIGAN
PRIMARY ELECTION
AUGUST, 7, 2012
Republican Party

REPORT-EL52

PAGE 0004

WITH 18 OF 18 PRECINCTS REPORTING

REPRESENTATIVE IN CONGRESS 2ND DISTRICT

Vote for not more than 1

01 = Bill Huizenga

02 = WRITE-IN

VOTES PERCENT

3,570 99.33

24 .67

	01	02
0001 City of Ludington, Pct 1	237	1
0002 City of Ludington, Pct 2	187	1
0003 City of Ludington, Pct 3	184	1
0004 City of Ludington, Pct 4	134	0
0005 City of Ludington, Pct 5	192	1
0006 City of Ludington, Pct 6	179	2
0007 City of Scottville, Pct 1	72	0
0008 City of Scottville, Pct 2	67	0
0009 Amber Township, Pct 1	452	1
0010 Branch Township, Pct 1	168	2
0011 Custer Township, Pct 1	275	2
0012 Eden Township, Pct 1	95	3
0016 Hamlin Township Pct 2A	321	4
0017 Logan Township, Pct 1	57	1
0019 PM Charter Pct 1	170	0
0020 PM Charter Pct 2	359	4
0021 Riverton Township, Pct 1	218	1
0024 Summit Township, Pct 1	203	0

NUMBERED KEY CANVASS

RUN DATE:08/08/12 00:03 AM

MASON COUNTY, MICHIGAN
PRIMARY ELECTION
AUGUST, 7, 2012
Republican Party

REPORT-EL52

PAGE 0005

WITH 25 OF 25 PRECINCTS REPORTING

VOTES PERCENT

REPRESENTATIVE IN STATE LEGISLATURE MASON COUNTY

Vote for not more than 1

01 = Ray Franz

02 = WRITE-IN

4,593 98.77

57 1.23

.....
01 02
.....

0001 City of Ludington, Pct 1	220	1
0002 City of Ludington, Pct 2	166	2
0003 City of Ludington, Pct 3	173	2
0004 City of Ludington, Pct 4	121	1
0005 City of Ludington, Pct 5	179	2
0006 City of Ludington, Pct 6	165	4
0007 City of Scottville, Pct 1	72	1
0008 City of Scottville, Pct 2	62	1
0009 Amber Township, Pct 1	429	3
0010 Branch Township, Pct 1	155	3
0011 Custer Township, Pct 1	265	4
0012 Eden Township, Pct 1	92	2
0013 Free Soil Township, Pct 1	110	1
0014 Grant Township, Pct 1	75	0
0015 Hamlin Township Pct 1	303	3
0016 Hamlin Township Pct 2A	448	9
0017 Logan Township, Pct 1	58	0
0018 Meade Township, Pct 1	34	0
0019 PM Charter Pct 1	167	2
0020 PM Charter Pct 2	324	5
0021 Riverton Township, Pct 1	202	4
0022 Sheridan Township, Pct 1	161	3
0023 Sherman Township, Pct 1	187	1
0024 Summit Township, Pct 1	192	1
0025 Victory Township, Pct 1	233	2

NUMBERED KEY CANVASS

RUN DATE:08/08/12 00:03 AM

MASON COUNTY, MICHIGAN
PRIMARY ELECTION
AUGUST, 7, 2012
Democratic Party

REPORT-EL52

PAGE 0106

WITH 25 OF 25 PRECINCTS REPORTING

VOTES PERCENT

UNITED STATES SENATOR MASON COUNTY

Vote for not more than 1

01 = ~~Debbie Stabenow~~

02 = ~~WRITE-IN~~

~~698~~ 99.57

~~3~~ .43

.....
01 02
.....

0001 City of Ludington, Pct 1	39	0
0002 City of Ludington, Pct 2	28	0
0003 City of Ludington, Pct 3	39	0
0004 City of Ludington, Pct 4	36	1
0005 City of Ludington, Pct 5	35	2
0006 City of Ludington, Pct 6	26	0
0007 City of Scottville, Pct 1	12	0
0008 City of Scottville, Pct 2	12	0
0009 Amber Township, Pct 1	45	0
0010 Branch Township, Pct 1	12	0
0011 Custer Township, Pct 1	17	0
0012 Eden Township, Pct 1	17	0
0013 Free Soil Township, Pct 1	33	0
0014 Grant Township, Pct 1	86	0
0015 Hamlin Township Pct 1	40	0
0016 Hamlin Township Pct 2A	37	0
0017 Logan Township, Pct 1	10	0
0018 Meade Township, Pct 1	1	0
0019 PM Charter Pct 1	14	0
0020 PM Charter Pct 2	52	0
0021 Riverton Township, Pct 1	18	0
0022 Sheridan Township, Pct 1	27	0
0023 Sherman Township, Pct 1	12	0
0024 Summit Township, Pct 1	24	0
0025 Victory Township, Pct 1	26	0

NUMBERED KEY CANVASS

RUN DATE:08/08/12 00:03 AM

MASON COUNTY, MICHIGAN
PRIMARY ELECTION
AUGUST, 7, 2012
Democratic Party

REPORT-EL52

PAGE 0107

WITH 8 OF 8 PRECINCTS REPORTING

REPRESENTATIVE IN CONGRESS 1ST DISTRICT

Vote for not more than 1

01 = Gary McDowell

02 = WRITE-IN

VOTES PERCENT

229 100.00

0

01 02

0013 Free Soil Township, Pct 1	30	0
0014 Grant Township, Pct 1	78	0
0015 Hamlin Township Pct 1	41	0
0016 Hamlin Township Pct 2A	13	0
0018 Meade Township, Pct 1	1	0
0022 Sheridan Township, Pct 1	28	0
0023 Sherman Township, Pct 1	12	0
0025 Victory Township, Pct 1	26	0

State of Michigan
Write-In Vote Certification Report
Willie German, Jr. U.S. Representative in Congress, District 2 Democratic Party

Name of County: Mason

Election Date: August 7, 2012

Jurisdiction Name	Precinct Number	Name of Candidate	Total Votes for
Ludington, City	1	Willie German, Jr.	2
Ludington, City	2	Willie German, Jr.	2
Ludington, City	3	Willie German, Jr.	4
Ludington, City	4	Willie German, Jr.	1
Ludington, City	5	Willie German, Jr.	0
Ludington, City	6	Willie German, Jr.	1
Amber	1	Willie German, Jr.	3
Branch	1	Willie German, Jr.	0
Custer	1	Willie German, Jr.	1
Eden	1	Willie German, Jr.	0
Hamlin	2	Willie German, Jr.	0
Logan	1	Willie German, Jr.	0
PM	1	Willie German, Jr.	1
PM	2	Willie German, Jr.	1
Riverton	1	Willie German, Jr.	0
Summit	1	Willie German, Jr.	4
Scottville, City	1	Willie German, Jr.	3
Scottville , City	2	Willie German, Jr.	0


Total votes received Twenty three (23)

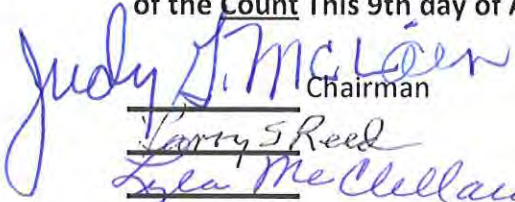
In Witness Whereof, We have hereunto set our hands and affixed the Seal

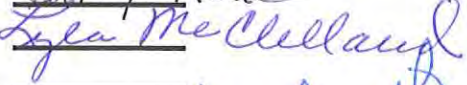

SEAL

of the Count This 9th day of August in the year 2012

Attest


Clerk of Board of Canvassers


Chairman



Chairman of Board of Canvassers

NUMBERED KEY CANVASS

RUN DATE:08/08/12 00:03 AM

MASON COUNTY, MICHIGAN
PRIMARY ELECTION
AUGUST, 7, 2012
Democratic Party

REPORT-EL52 PAGE 0109

WITH 25 OF 25 PRECINCTS REPORTING

VOTES PERCENT

VOTES PERCENT

REPRESENTATIVE IN STATE LEGISLATURE MASON COUNTY

Vote for not more than 1

01 = Derek J. Bailey

02 = Allen O'Shea

257 37.96

418 61.74

03 = WRITE-IN

2 .30

	01	02	03
0001 City of Ludington, Pct 1	15	20	0
0002 City of Ludington, Pct 2	6	18	0
0003 City of Ludington, Pct 3	8	28	0
0004 City of Ludington, Pct 4	17	16	0
0005 City of Ludington, Pct 5	16	20	0
0006 City of Ludington, Pct 6	7	17	0
0007 City of Scottville, Pct 1	7	5	0
0008 City of Scottville, Pct 2	4	8	0
0009 Amber Township, Pct 1	15	28	0
0010 Branch Township, Pct 1	6	4	0
0011 Custer Township, Pct 1	10	8	0
0012 Eden Township, Pct 1	4	10	0
0013 Free Soil Township, Pct 1	14	23	0
0014 Grant Township, Pct 1	30	62	0
0015 Hamlin Township Pct 1	17	20	0
0016 Hamlin Township Pct 2A	13	22	0
0017 Logan Township, Pct 1	7	3	0
0018 Meade Township, Pct 1	1	0	0
0019 PM Charter Pct 1	4	10	0
0020 PM Charter Pct 2	12	37	1
0021 Riverton Township, Pct 1	11	8	0
0022 Sheridan Township, Pct 1	13	11	0
0023 Sherman Township, Pct 1	6	7	0
0024 Summit Township, Pct 1	1	21	1
0025 Victory Township, Pct 1	13	12	0

Mecosta_0812_Primary_E

August 7, 2012

Precinct Report

MECOSTA

✓ waiting email JC

City of Big Rapids Precinct 1

City of Big Rapids Precinct 1

Registration & Turnout				Rep - City of Big Rapids Pct Delegate REP			
				(Final)			
Election Day Turnout	61	7.83%		Jeff Barker	13	36.11%	
Election Day Manual Entry Turnout	0	0.00%		Joyce R. Barker	12	33.33%	
AV Voting Location Turnout	0	0.00%		Louis Kostielney	11	30.56%	
Total...	61	7.83%		Total...	36	100.00%	
Rep - United States Senator				Dem - United States Senator			
(Final)				(Final)			
Clark Durant	16	44.44%		Debbie Stabenow	19	100.00%	
Gary Glenn	1	2.78%		Total...	19	100.00%	
Randy Hekman	2	5.56%		Dem - Representative in Congress			
Pete Hoekstra	17	47.22%		(Final)			
Total...	36	100.00%		Debra Freidell Wirth	17	100.00%	
Rep - Representative in Congress				Total...	17	100.00%	
(Final)				Dem - 102nd District State Representative			
Dave Camp	38	100.00%		(Final)			
Total...	38	100.00%		George Huffman III	4	21.05%	
Rep - 102nd District State Representative				Brendan P. Maturen	15	78.95%	
(Final)				Total...	19	100.00%	
Phil Potvin	35	100.00%		City Charter Revision			
Total...	36	100.00%		(Final)			
Rep - Prosecuting Attorney				YES	44	84.62%	
(Final)				NO	8	15.38%	
Peter M. Jaklevic	38	100.00%		Total...	52	100.00%	
Total...	38	100.00%					
Rep - Sheriff							
(Final)							
Todd M. Purcell	36	100.00%					
Total...	36	100.00%					
Rep - Clerk							
(Final)							
Marcee Purcell	37	100.00%					
Total...	37	100.00%					
Rep - Treasurer							
(Final)							
Deroy G. Butler	2	5.88%					
Sherry Earnest	21	61.76%					
Jaime E. Osborn	11	32.35%					
Total...	34	100.00%					
Rep - Register of Deeds							
(Final)							
Karen Hahn	35	100.00%					
Total...	35	100.00%					
Rep - County Road Commissioner							
(Final)							
Paul Jeffs	16	43.24%					
Van Johnson	21	56.76%					
Total...	37	100.00%					
Rep - Drain Commissioner							
(Final)							
Jackie Fitzgerald	29	78.38%					
Chuck Tennant	8	21.62%					
Total...	37	100.00%					
Rep - County Commissioner 7th District							
(Final)							
Bill Routley	31	100.00%					
Total...	31	100.00%					

Mecosta_0812_Primary_E

August 7, 2012

Precinct Report

MECOSTA

City of Big Rapids Precinct 2

City of Big Rapids Precinct 2

Registration & Turnout		1,264	
Election Day Turnout	128	10.13%	
Election Day Manual Entry Turnout	0	0.00%	
AV Voting Location Turnout	0	0.00%	
Total...	128	10.13%	
Rep - United States Senator		(Final)	
Clark Durant	21	25.93%	
Gary Glenn	6	7.41%	
Randy Hekman	4	4.94%	
Pete Hoekstra	50	61.73%	
Total...	81	100.00%	
Rep - Representative in Congress		(Final)	
Dave Camp	73	100.00%	
Total...	73	100.00%	
Rep - 102nd District State Representative		(Final)	
Phil Potvin	89	100.00%	
Total...	69	100.00%	
Rep - Prosecuting Attorney		(Final)	
Peter M. Jaklevic	80	100.00%	
Total...	80	100.00%	
Rep - Sheriff		(Final)	
Todd M. Purcell	79	100.00%	
Total...	79	100.00%	
Rep - Clerk		(Final)	
Marcee Purcell	76	100.00%	
Total...	76	100.00%	
Rep - Treasurer		(Final)	
Deroy G. Butler	14	17.72%	
Sherry Earnest	48	60.76%	
Jaime E. Osborn	17	21.52%	
Total...	79	100.00%	
Rep - Register of Deeds		(Final)	
Karen Hahn	76	100.00%	
Total...	76	100.00%	
Rep - County Road Commissioner		(Final)	
Paul Jefts	37	43.53%	
Van Johnson	48	56.47%	
Total...	85	100.00%	
Rep - Drain Commissioner		(Final)	
Jackie Fitzgerald	57	73.08%	
Chuck Tennant	21	26.92%	
Total...	78	100.00%	
Rep - County Commissioner 6th District		(Final)	
Eric O'Neill	69	100.00%	
Total...	69	100.00%	

Rep - City of Big Rapids Pct 2 Delegate REP		(Final)	
Jonathan R. Chulski	39	40.63%	
David B. Miller	57	59.38%	
Total...	96	100.00%	
Dem - United States Senator		(Final)	
Debbie Stabenow	33	100.00%	
Total...	33	100.00%	
Dem - Representative in Congress		(Final)	
Debra Freidell Wirth	32	100.00%	
Total...	32	100.00%	
Dem - 102nd District State Representative		(Final)	
George Huffman III	3	9.38%	
Brendan P. Maturen	29	90.63%	
Total...	32	100.00%	
City Charter Revision		(Final)	
YES	83	70.94%	
NO	34	29.06%	
Total...	117	100.00%	

Mecosta_0812_Primary_E

August 7, 2012

Precinct Report

MECOSTA

City of Big Rapids Precinct 3

Registration & Turnout				839
Election Day Turnout	124	14.78%		
Election Day Manual Entry Turnout	0	0.00%		
AV Voting Location Turnout	0	0.00%		
Total...	124	14.78%		
Rep - United States Senator (Final)				
Clark Durant	29	32.22%		
Gary Glenn	4	4.44%		
Randy Hekman	7	7.78%		
Pete Hoekstra	50	55.56%		
Total...	90	100.00%		
Rep - Representative in Congress (Final)				
Dave Camp	88	100.00%		
Total...	86	100.00%		
Rep - 102nd District State Representative (Final)				
Phil Potvin	83	100.00%		
Total...	83	100.00%		
Rep - Prosecuting Attorney (Final)				
Peter M. Jaklevic	87	100.00%		
Total...	87	100.00%		
Rep - Sheriff (Final)				
Todd M. Purcell	88	100.00%		
Total...	88	100.00%		
Rep - Clerk (Final)				
Marcee Purcell	84	100.00%		
Total...	84	100.00%		
Rep - Treasurer (Final)				
Deroy G. Butler	7	7.69%		
Sherry Earnest	48	52.75%		
Jaime E. Osborn	36	39.56%		
Total...	91	100.00%		
Rep - Register of Deeds (Final)				
Karen Hahn	85	100.00%		
Total...	85	100.00%		
Rep - County Road Commissioner (Final)				
Paul Jefts	25	25.51%		
Van Johnson	73	74.49%		
Total...	98	100.00%		
Rep - Drain Commissioner (Final)				
Jackie Fitzgerald	57	65.62%		
Chuck Tennant	30	34.48%		
Total...	87	100.00%		
Rep - County Commissioner 7th District (Final)				
Bill Routley	88	100.00%		
Total...	88	100.00%		

City of Big Rapids Precinct 3

Rep - City of Big Rapids Pct 3 Delegate REP (Final)			
Kim D. Wortley	84	100.00%	
Total...	84	100.00%	
Dem - United States Senator (Final)			
Debbie Stabenow	20	100.00%	
Total...	20	100.00%	
Dem - Representative in Congress (Final)			
Debra Freldell Wirth	19	100.00%	
Total...	19	100.00%	
Dem - 102nd District State Representative (Final)			
George Huffman III	1	4.76%	
Brendan P. Maturen	20	95.24%	
Total...	21	100.00%	
Dem - City of Big Rapids Pct 3 Delegate DEM (Final)			
Pamela Fleming	20	100.00%	
Total...	20	100.00%	
City Charter Revision (Final)			
YES	60	57.69%	
NO	44	42.31%	
Total...	104	100.00%	

Mecosta_0812_Primary_E

August 7, 2012

Precinct Report

MECOSTA

City of Big Rapids Precinct 4

Registration & Turnout		1,401	
Election Day Turnout	123	8.78%	
Election Day Manual Entry Turnout	0	0.00%	
AV Voting Location Turnout	0	0.00%	
Total...	123	8.78%	
Rep - United States Senator			(Final)
Clark Durant	24	27.59%	
Gary Glenn	2	2.30%	
Randy Hekman	3	3.45%	
Pete Hoekstra	58	66.67%	
Total...	87	100.00%	
Rep - Representative in Congress			(Final)
Dave Camp	83	100.00%	
Total...	83	100.00%	
Rep - 102nd District State Representative			(Final)
Phil Potvin	76	100.00%	
Total...	76	100.00%	
Rep - Prosecuting Attorney			(Final)
Peter M. Jaklevic	82	100.00%	
Total...	82	100.00%	
Rep - Sheriff			(Final)
Todd M. Purcell	84	100.00%	
Total...	84	100.00%	
Rep - Clerk			(Final)
Marcee Purcell	81	100.00%	
Total...	81	100.00%	
Rep - Treasurer			(Final)
Deroy G. Butler	15	18.52%	
Sherry Earnest	40	49.38%	
Jaime E. Osborn	26	32.10%	
Total...	81	100.00%	
Rep - Register of Deeds			(Final)
Karen Hahn	84	100.00%	
Total...	84	100.00%	
Rep - County Road Commissioner			(Final)
Paul Jeffs	29	33.33%	
Van Johnson	58	66.67%	
Total...	87	100.00%	
Rep - Drain Commissioner			(Final)
Jackie Fitzgerald	53	63.10%	
Chuck Tennant	31	36.90%	
Total...	84	100.00%	
Rep - County Commissioner 7th District			(Final)
Bill Routley	81	100.00%	
Total...	81	100.00%	

City of Big Rapids Precinct 4

Rep - City of Big Rapids Pct 4 Delegate REP			(Final)
Mae Emerson	80	100.00%	
Total...	80	100.00%	
Dem - United States Senator			(Final)
Debbie Stabenow	24	100.00%	
Total...	24	100.00%	
Dem - Representative in Congress			(Final)
Debra Freidell Wirth	22	100.00%	
Total...	22	100.00%	
Dem - 102nd District State Representative			(Final)
George Huffman III	4	17.39%	
Brendan P. Maturen	19	82.61%	
Total...	23	100.00%	
Dem - City of Big Rapids Pct 4 Delegate DEM			(Final)
Mark Bolek	20	100.00%	
Total...	20	100.00%	
City Charter Revision			(Final)
YES	57	51.35%	
NO	54	48.65%	
Total...	111	100.00%	

Mecosta_0812_Primary_E

August 7, 2012

Precinct Report

MECOSTA

City of Big Rapids Precinct 5

Registration & Turnout	632		
Election Day Turnout	113	17.88%	
Election Day Manual Entry Turnout	0	0.00%	
AV Voting Location Turnout	0	0.00%	
Total...	113	17.88%	

Rep - United States Senator

(Final)

Clark Durant	20	25.64%	
Gary Glenn	6	7.69%	
Randy Hekman	10	12.82%	
Pete Hoekstra	42	53.85%	
Total...	78	100.00%	

Rep - Representative in Congress

(Final)

Dave Camp	69	100.00%	
Total...	69	100.00%	

Rep - 102nd District State Representative

(Final)

Phil Potvin	58	100.00%	
Total...	58	100.00%	

Rep - Prosecuting Attorney

(Final)

Peter M. Jaklevic	71	100.00%	
Total...	71	100.00%	

Rep - Sheriff

(Final)

Todd M. Purcell	73	100.00%	
Total...	73	100.00%	

Rep - Clerk

(Final)

Marcee Purcell	69	100.00%	
Total...	69	100.00%	

Rep - Treasurer

(Final)

Deroy G. Butler	11	16.18%	
Sherry Earnest	42	61.76%	
Jaime E. Osborn	15	22.06%	
Total...	68	100.00%	

Rep - Register of Deeds

(Final)

Karen Hahn	67	100.00%	
Total...	67	100.00%	

Rep - County Road Commissioner

(Final)

Paul Jeffs	40	54.05%	
Van Johnson	34	45.95%	
Total...	74	100.00%	

Rep - Drain Commissioner

(Final)

Jackie Fitzgerald	51	78.46%	
Chuck Tennant	14	21.54%	
Total...	65	100.00%	

Rep - County Commissioner 6th District

(Final)

Eric O'Neill	63	100.00%	
Total...	63	100.00%	

City of Blg Rapids Precinct 5

Dem - United States Senator (Final)

Debbie Stabenow	26	100.00%	
Total...	26	100.00%	

Dem - Representative in Congress

(Final)

Debra Freidell Wirth	22	100.00%	
Total...	22	100.00%	

Dem - 102nd District State Representative

(Final)

George Huffman III	2	6.33%	
Brendan P. Maturen	22	91.67%	
Total...	24	100.00%	

Dem - City of Big Rapids Pct 5 Delegate DEM

(Final)

Mike Cline	16	48.48%	
Patrick Tobin	17	51.52%	
Total...	33	100.00%	

City Charter Revision

(Final)

YES	77	76.24%	
NO	24	23.76%	
Total...	101	100.00%	

Mecosta_0812_Primary_E

August 7, 2012

Precinct Report

MECOSTA

Aetna Township Precinct 1

Aetna Township Precinct 1

Registration & Turnout				1,459	Rep - Aetna Township Supervisor				(Final)
Election Day Turnout	172	11.79%			Bruce F. Carey	117	100.00%		
Election Day Manual Entry Turnout	0	0.00%				Total...	117	100.00%	
AV Voting Location Turnout	0	0.00%			Rep - Aetna Township Clerk				(Final)
Total...	172	11.79%			Delores Barringer	114	100.00%		
Rep - United States Senator				(Final)		Total...	114	100.00%	
Clark Durant	44	33.85%			Rep - Aetna Township Treasurer				(Final)
Gary Glenn	8	6.15%			Jan Eckert	120	100.00%		
Randy Hekman	26	20.00%				Total...	120	100.00%	
Pete Hoekstra	52	40.00%			Rep - Aetna Township Trustee				(Final)
Total...	130	100.00%			Barbie Cornell	96	51.34%		
Rep - Representative in Congress				(Final)	Gary Dubridge	91	48.66%		
Dave Camp	128	100.00%				Total...	187	100.00%	
Total...	128	100.00%			Dem - United States Senator				(Final)
Rep - 102nd District State Representative				(Final)	Debbie Stabenow	28	100.00%		
Phil Potvin	119	100.00%				Total...	28	100.00%	
Total...	119	100.00%			Dem - Representative in Congress				(Final)
Rep - Prosecuting Attorney				(Final)	Debra Freidell Wirth	25	100.00%		
Peter M. Jaklevic	113	100.00%				Total...	25	100.00%	
Total...	113	100.00%			Dem - 102nd District State Representative				(Final)
Rep - Sheriff				(Final)	George Huffman III	10	34.48%		
Todd M. Purcell	119	100.00%			Brendan P. Maturen	19	65.52%		
Total...	119	100.00%				Total...	29	100.00%	
Rep - Clerk				(Final)					
Marcee Purcell	115	100.00%							
Total...	115	100.00%							
Rep - Treasurer				(Final)					
Deroy G. Butler	15	12.71%							
Sherry Earnest	63	53.39%							
Jaime E. Osborn	40	33.90%							
Total...	118	100.00%							
Rep - Register of Deeds				(Final)					
Karen Hahn	117	100.00%							
Total...	117	100.00%							
Rep - County Road Commissioner				(Final)					
Paul Jefts	56	44.09%							
Van Johnson	71	55.91%							
Total...	127	100.00%							
Rep - Drain Commissioner				(Final)					
Jackie Fitzgerald	70	56.45%							
Chuck Tennant	54	43.55%							
Total...	124	100.00%							
Rep - County Commissioner 4th District				(Final)					
Raymond Steinke	110	100.00%							
Total...	110	100.00%							

Mecosta_0812_Primary_E

August 7, 2012

Precinct Report

MECOSTA

Austin Township Precinct 1

Registration & Turnout	947		
Election Day Turnout	187	19.75%	
Election Day Manual Entry Turnout	0	0.00%	
AV Voting Location Turnout	0	0.00%	
Total...	187	19.75%	
Rep - United States Senator			(Final)
Clark Durant	48	34.29%	
Gary Glenn	2	1.43%	
Randy Hekman	12	8.57%	
Pete Hoekstra	78	55.71%	
Total...	140	100.00%	
Rep - Representative in Congress			(Final)
Dave Camp	138	100.00%	
Total...	138	100.00%	
Rep - 102nd District State Representative			(Final)
Phil Potvin	132	100.00%	
Total...	132	100.00%	
Rep - Prosecuting Attorney			(Final)
Peter M. Jaklevic	126	100.00%	
Total...	126	100.00%	
Rep - Sheriff			(Final)
Todd M. Purcell	134	100.00%	
Total...	134	100.00%	
Rep - Clerk			(Final)
Marcee Purcell	128	100.00%	
Total...	128	100.00%	
Rep - Treasurer			(Final)
Deroy G. Butler	12	9.76%	
Sherry Earnest	57	46.34%	
Jaime E. Osborn	54	43.90%	
Total...	123	100.00%	
Rep - Register of Deeds			(Final)
Karen Hahn	127	100.00%	
Total...	127	100.00%	
Rep - County Road Commissioner			(Final)
Paul Jeffs	66	51.16%	
Van Johnson	63	48.84%	
Total...	129	100.00%	
Rep - Drain Commissioner			(Final)
Jackie Fitzgerald	82	51.24%	
Chuck Tennant	59	48.76%	
Total...	121	100.00%	
Rep - County Commissioner 5th District			(Final)
Art Adleman	46	37.10%	
Phil Hanford	78	62.90%	
Total...	124	100.00%	

Austin Township Precinct 1

Rep - Austin Township Supervisor			(Final)
Kenneth R. Vredenburg	130	100.00%	
Total...	130	100.00%	
Rep - Austin Township Clerk			(Final)
Elizabeth G. Carr	131	100.00%	
Total...	131	100.00%	
Rep - Austin Township Treasurer			(Final)
Carolyn Towsley	132	100.00%	
Total...	132	100.00%	
Rep - Austin Township Trustee			(Final)
John A. Brockway	108	53.20%	
John Conforte	95	48.80%	
Total...	203	100.00%	
Rep - Austin Twp Pct Delegate REP			(Final)
John Conforte	117	100.00%	
Total...	117	100.00%	
Dem - United States Senator			(Final)
Debbie Stabenow	27	100.00%	
Total...	27	100.00%	
Dem - Representative in Congress			(Final)
Debra Freidell Wirth	23	100.00%	
Total...	23	100.00%	
Dem - 102nd District State Representative			(Final)
George Huffman III	6	21.43%	
Brendan P. Maturen	22	78.57%	
Total...	28	100.00%	
Dem - Austin Twp Pct Delegate DEM			(Final)
Gerald L. Switzer	25	100.00%	
Total...	26	100.00%	

Mecosta_0812_Primary_E

August 7, 2012

Precinct Report

MECOSTA

Big Rapids Charter Township Precinct 1

Registration & Turnout	2,239		
Election Day Turnout	728	32.51%	
Election Day Manual Entry Turnout	0	0.00%	
AV Voting Location Turnout	0	0.00%	
Total...	728	32.51%	
Rep - United States Senator	(Final)		
Clark Durant	188	32.64%	
Gary Glenn	24	4.17%	
Randy Hekman	34	5.90%	
Pete Hoekstra	330	57.29%	
Total...	576	100.00%	
Rep - Representative in Congress	(Final)		
Dave Camp	527	100.00%	
Total...	527	100.00%	
Rep - 102nd District State Representative	(Final)		
Phil Potvin	468	100.00%	
Total...	468	100.00%	
Rep - Prosecuting Attorney	(Final)		
Peter M. Jaklevic	520	100.00%	
Total...	520	100.00%	
Rep - Sheriff	(Final)		
Todd M. Purcell	529	100.00%	
Total...	529	100.00%	
Rep - Clerk	(Final)		
Marcee Purcell	518	100.00%	
Total...	518	100.00%	
Rep - Treasurer	(Final)		
Deroy G. Butler	39	7.10%	
Sherry Earnest	372	67.76%	
Jaime E. Osborn	138	25.14%	
Total...	549	100.00%	
Rep - Register of Deeds	(Final)		
Karen Hahn	514	100.00%	
Total...	514	100.00%	
Rep - County Road Commissioner	(Final)		
Paul Jefts	236	39.53%	
Van Johnson	361	60.47%	
Total...	597	100.00%	
Rep - Drain Commissioner	(Final)		
Jackie Fitzgerald	385	70.64%	
Chuck Tennant	160	29.36%	
Total...	546	100.00%	
Rep - County Commissioner 6th District	(Final)		
Art Adleman	304	59.14%	
Phil Hanford	210	40.86%	
Total...	514	100.00%	

Big Rapids Charter Township Precinct 1

Rep - County Commissioner 6th District	(Final)		
Eric O'Neil	2	100.00%	
Total...	2	100.00%	
Rep - County Commissioner 7th District	(Final)		
Bill Routley	32	100.00%	
Total...	32	100.00%	
Rep - Big Rapids Charter Township Supervisor	(Final)		
Maxine McClelland	237	36.07%	
William Stanek	420	63.93%	
Total...	857	100.00%	
Rep - Big Rapids Charter Township Clerk	(Final)		
Sherri Gilbert	506	100.00%	
Total...	506	100.00%	
Rep - Big Rapids Charter Township Treasurer	(Final)		
Penny M. Currie	516	100.00%	
Total...	516	100.00%	
Rep - Big Rapids Charter Township Trustee	(Final)		
David Hamelund	397	19.21%	
Rich Jensen	317	15.34%	
Robert F. Maguire	258	12.39%	
Vivian Smith	263	12.72%	
James E. Toogood	422	20.42%	
John D. Zimmerman Jr.	412	19.93%	
Total...	2,067	100.00%	
Rep - Big Rapids Twp Pct 1 Delegate REP	(Final)		
Charles L. Bertram	209	12.50%	
Joanne G. Emmons	255	15.25%	
John Emmons	223	13.34%	
Susan Glatz	269	16.09%	
Maxine McClelland	254	15.19%	
Christopher Youngs	224	13.40%	
Heather Youngs	238	14.23%	
Total...	1,672	100.00%	
Dem - United States Senator	(Final)		
Debbie Stabenow	37	100.00%	
Total...	37	100.00%	
Dem - Representative in Congress	(Final)		
Debra Freidell Wirth	30	100.00%	
Total...	30	100.00%	
Dem - 102nd District State Representative	(Final)		
George Huffman III	5	14.29%	
Brendan P. Maturen	30	85.71%	
Total...	35	100.00%	
Dem - Big Rapids Twp Pct 1 Delegate DEM	(Final)		
Thomas J. Rundquist	29	100.00%	
Total...	29	100.00%	

Mecosta_0812_Primary_E

August 7, 2012

Precinct Report

MECOSTA

Big Rapids Charter Township Precinct 1

BR Twp Fire-Rescue	(Final)	
YES	397	70.39%
NO	167	29.61%
Total...	564	100.00%

Mecosta_0812_Primary_E

August 7, 2012

Precinct Report

MECOSTA

Big Rapids Charter Township Precinct 2

Registration & Turnout	298	
Election Day Turnout	109	36.58%
Election Day Manual Entry Turnout	0	0.00%
AV Voting Location Turnout	0	0.00%
Total...	109	35.56%
Rep - United States Senator	(Final)	
Clark Durant	28	35.44%
Gary Glenn	4	5.06%
Randy Hekman	3	3.80%
Pete Hoekstra	44	55.70%
Total...	79	100.00%
Rep - Representative In Congress	(Final)	
Dave Camp	79	100.00%
Total...	79	100.00%
Rep - 102nd District State Representative	(Final)	
Phil Potvin	74	100.00%
Total...	74	100.00%
Rep - Prosecuting Attorney	(Final)	
Peter M. Jaklevic	83	100.00%
Total...	83	100.00%
Rep - Sheriff	(Final)	
Todd M. Purcell	81	100.00%
Total...	81	100.00%
Rep - Clerk	(Final)	
Marcee Purcell	77	100.00%
Total...	77	100.00%
Rep - Treasurer	(Final)	
Deroy G. Butler	10	13.16%
Sherry Earnest	42	55.26%
Jaime E. Osborn	24	31.58%
Total...	76	100.00%
Rep - Register of Deeds	(Final)	
Karen Hahn	77	100.00%
Total...	77	100.00%
Rep - County Road Commissioner	(Final)	
Paul Jeffs	43	49.43%
Van Johnson	44	50.57%
Total...	87	100.00%
Rep - Drain Commissioner	(Final)	
Jackie Fitzgerald	66	84.62%
Chuck Tennant	12	15.38%
Total...	78	100.00%
Rep - County Commissioner 5th District	(Final)	
Art Adleman	15	71.43%
Phil Hanford	6	28.57%
Total...	21	100.00%

Big Rapids Charter Township Precinct 2

Rep - County Commissioner 6th District	(Final)	
Eric O'Neil	45	100.00%
Total...	45	100.00%
Rep - Big Rapids Charter Township Supervisor	(Final)	
Maxine McClelland	26	27.66%
William Stanek	68	72.34%
Total...	94	100.00%
Rep - Big Rapids Charter Township Clerk	(Final)	
Sherri Gilbert	75	100.00%
Total...	75	100.00%
Rep - Big Rapids Charter Township Treasurer	(Final)	
Penny M. Currie	77	100.00%
Total...	77	100.00%
Rep - Big Rapids Charter Township Trustee	(Final)	
David Hamelund	66	23.91%
Rich Jensen	42	15.22%
Robert F. Maguire	26	9.42%
Vivian Smith	33	11.96%
James E. Toogood	57	20.65%
John D. Zimmerman Jr.	62	18.84%
Total...	276	100.00%
Rep - Big Rapid Twp Pct 2 Delegate REP	(Final)	
Ormand Hook	42	40.38%
J. James Saladin	62	59.62%
Total...	104	100.00%
Dem - United States Senator	(Final)	
Debbie Stabenow	13	100.00%
Total...	13	100.00%
Dem - Representative in Congress	(Final)	
Debra Freldell Wirth	11	100.00%
Total...	11	100.00%
Dem - 102nd District State Representative	(Final)	
George Huffman III	3	23.08%
Brendan P. Maturen	10	76.92%
Total...	13	100.00%
BR Twp Fire-Rescue	(Final)	
YES	68	81.93%
NO	15	18.07%
Total...	83	100.00%

Mecosta_0812_Primary_E

August 7, 2012

Precinct Report

MECOSTA

Chippewa Township Precinct 1

Registration & Turnout		964	
Election Day Turnout	296	30.71%	
Election Day Manual Entry Turnout	0	0.00%	
AV Voting Location Turnout	0	0.00%	
Total...	296	30.71%	
Rep - United States Senator		(Final)	
Clark Durant	59	34.10%	
Gary Glenn	15	8.67%	
Randy Hekman	11	6.36%	
Pete Hoekstra	88	50.87%	
Total...	173	100.00%	
Rep - Representative in Congress		(Final)	
Dave Camp	171	100.00%	
Total...	171	100.00%	
Rep - 102nd District State Representative		(Final)	
Phil Potvin	164	100.00%	
Total...	164	100.00%	
Rep - Prosecuting Attorney		(Final)	
Peter M. Jaklevic	162	100.00%	
Total...	162	100.00%	
Rep - Sheriff		(Final)	
Todd M. Purcell	174	100.00%	
Total...	174	100.00%	
Rep - Clerk		(Final)	
Marcée Purcell	170	100.00%	
Total...	170	100.00%	
Rep - Treasurer		(Final)	
Deroy G. Butler	21	12.50%	
Sherry Earnest	101	60.12%	
Jaime E. Osborn	46	27.38%	
Total...	168	100.00%	
Rep - Register of Deeds		(Final)	
Karen Hahn	169	100.00%	
Total...	169	100.00%	
Rep - County Road Commissioner		(Final)	
Paul Jeffs	92	49.46%	
Van Johnson	94	50.54%	
Total...	186	100.00%	
Rep - Drain Commissioner		(Final)	
Jackie Fitzgerald	108	59.67%	
Chuck Tennant	73	40.33%	
Total...	181	100.00%	
Rep - County Commissioner 2nd District		(Final)	
Jerry Williams	167	100.00%	
Total...	167	100.00%	

Chippewa Township Precinct 1

Rep - Chippewa Township Supervisor		(Final)	
George Griffis	164	100.00%	
Total...	164	100.00%	
Rep - Chippewa Township Clerk		(Final)	
Ilene J. Stein	189	100.00%	
Total...	169	100.00%	
Rep - Chippewa Township Treasurer		(Final)	
Julle L. Austin	170	100.00%	
Total...	170	100.00%	
Rep - Chippewa Township Trustee		(Final)	
Nancy J. Helzerman	124	46.97%	
Kristin K. Lytle	140	53.03%	
Total...	264	100.00%	
Dem - United States Senator		(Final)	
Debbie Stabenow	79	100.00%	
Total...	79	100.00%	
Dem - Representative in Congress		(Final)	
Debra Freidell Wirth	69	100.00%	
Total...	69	100.00%	
Dem - 102nd District State Representative		(Final)	
George Huffman III	22	28.95%	
Brendan P. Maturen	54	71.05%	
Total...	76	100.00%	
Dem - Chippewa Township Supervisor		(Final)	
Norm Vlaches	63	100.00%	
Total...	63	100.00%	
Dem - Chippewa Township Clerk		(Final)	
Theresa Vlaches	66	100.00%	
Total...	66	100.00%	
Dem - Chippewa Township Trustee		(Final)	
Bill Welstroffer	65	100.00%	
Total...	65	100.00%	
Dem - Chippewa Twp Delegate DEM		(Final)	
Michael P. Gibson	65	100.00%	
Total...	65	100.00%	
Chippewa Twp Fire Dept		(Final)	
YES	159	55.79%	
NO	126	44.21%	
Total...	285	100.00%	
Chippewa Twp Road Maint		(Final)	
YES	156	54.93%	
NO	128	45.07%	
Total...	284	100.00%	
Barryton Public Library		(Final)	
YES	100	35.21%	

Mecosta_0812_Primary_E

August 7, 2012

Precinct Report

MECOSTA

Chippewa Township Precinct 1

<u>Barryton Public Library</u>			(Final)
NO	184	64.79%	
Total...	284	100.00%	

Mecosta_0812_Primary_E

August 7, 2012

Precinct Report

MECOSTA

Colfax Township Precinct 1

Registration & Turnout	1,587		
Election Day Turnout	0	0.00%	
Election Day Manual Entry Turnout	358	22.56%	
AV Voting Location Turnout	0	0.00%	
Total...	358	22.56%	
Rep - United States Senator	(Final)		
Clark Durant	79	28.11%	
Gary Glenn	12	4.27%	
Randy Hekman	24	8.54%	
Pete Hoekstra	166	59.07%	
Total...	281	100.00%	
Rep - Representative in Congress	(Final)		
Dave Camp	261	100.00%	
Total...	261	100.00%	
Rep - 102nd District State Representative	(Final)		
Phil Potvin	245	100.00%	
Total...	245	100.00%	
Rep - Prosecuting Attorney	(Final)		
Peter M. Jaklevic	250	100.00%	
Total...	250	100.00%	
Rep - Sheriff	(Final)		
Todd M. Purcell	264	100.00%	
Total...	264	100.00%	
Rep - Clerk	(Final)		
Marcee Purcell	259	100.00%	
Total...	259	100.00%	
Rep - Treasurer	(Final)		
Deroy G. Butler	20	7.58%	
Sherry Earnest	167	63.26%	
Jaime E. Osborn	77	29.17%	
Total...	264	100.00%	
Rep - Register of Deeds	(Final)		
Karen Hahn	252	100.00%	
Total...	252	100.00%	
Rep - County Road Commissioner	(Final)		
Paul Jefts	113	37.92%	
Van Johnson	185	62.08%	
Total...	298	100.00%	
Rep - Drain Commissioner	(Final)		
Jackie Fitzgerald	194	70.60%	
Chuck Tennant	80	29.20%	
Total...	274	100.00%	
Rep - County Commissioner 1st District	(Final)		
Kevin M. Courtney	176	60.76%	
Marilynn J. Vargo	113	39.24%	
Total...	288	100.00%	

Colfax Township Precinct 1

Rep - Colfax Township Supervisor	(Final)		
Nicholas Kaye	237	100.00%	
Total...	237	100.00%	
Rep - Colfax Township Clerk	(Final)		
Sandra Maxwell	251	100.00%	
Total...	251	100.00%	
Rep - Colfax Township Treasurer	(Final)		
Julie L. Johansen	250	100.00%	
Total...	250	100.00%	
Rep - Colfax Township Trustee	(Final)		
Todd Aardema	96	22.22%	
Brian W. Cady	148	34.26%	
Chad M. Currie	188	43.52%	
Total...	432	100.00%	
Rep - Colfax Twp Delegate REP	(Final)		
John Michael Lawrence	234	100.00%	
Total...	234	100.00%	
Dem - United States Senator	(Final)		
Debbie Stabenow	50	100.00%	
Total...	50	100.00%	
Dem - Representative in Congress	(Final)		
Debra Freidell Wirth	46	100.00%	
Total...	46	100.00%	
Dem - 102nd District State Representative	(Final)		
George Huffman III	10	19.61%	
Brendan P. Maturen	41	80.39%	
Total...	51	100.00%	
Dem - Colfax Township Trustee	(Final)		
Gerald M. Lintemuth	47	100.00%	
Total...	47	100.00%	

Mecosta_0812_Primary_E

August 7, 2012

Precinct Report

MECOSTA

Deerfield Township Precinct 1

Deerfield Township Precinct 1

Registration & Turnout				1,085	Rep - Deerfield Township Supervisor				(Final)
Election Day Turnout	120	11.06%			Thomas B. Lodden	79	100.00%		
Election Day Manual Entry Turnout	0	0.00%				Total...	79	100.00%	
AV Voting Location Turnout	0	0.00%			Rep - Deerfield Township Clerk				(Final)
	Total...	120	11.06%		JoAnn Mitchell	82	100.00%		
Rep - United States Senator				(Final)		Total...	82	100.00%	
Clark Durant	33	33.33%			Rep - Deerfield Township Treasurer				(Final)
Gary Glenn	1	1.01%			Shella D. Lingle	81	100.00%		
Randy Hekman	10	10.10%				Total...	81	100.00%	
Pete Hoekstra	55	55.56%			Rep - Deerfield Township Trustee				(Final)
	Total...	99	100.00%		Gary Lambrix	66	51.56%		
Rep - Representative In Congress				(Final)	Gordon Smith	62	48.44%		
Dave Camp	88	100.00%				Total...	128	100.00%	
	Total...	88	100.00%		Dem - United States Senator				(Final)
Rep - 102nd District State Representative				(Final)	Debbie Stabenow	14	100.00%		
Phil Potvin	86	100.00%				Total...	14	100.00%	
	Total...	86	100.00%		Dem - Representative In Congress				(Final)
Rep - Prosecuting Attorney				(Final)	Debra Frelde Wirth	14	100.00%		
Peter M. Jaklevic	85	100.00%				Total...	14	100.00%	
	Total...	85	100.00%		Dem - 102nd District State Representative				(Final)
Rep - Sheriff				(Final)	George Huffman III	2	14.29%		
Todd M. Purcell	87	100.00%			Brendan P. Maturen	12	85.71%		
	Total...	87	100.00%			Total...	14	100.00%	
Rep - Clerk				(Final)					
Marcee Purcell	85	100.00%							
	Total...	85	100.00%						
Rep - Treasurer				(Final)					
Deroy G. Butler	11	13.58%							
Sherry Earnest	38	44.44%							
Jaime E. Osborn	34	41.98%							
	Total...	81	100.00%						
Rep - Register of Deeds				(Final)					
Karen Hahn	79	100.00%							
	Total...	79	100.00%						
Rep - County Road Commissioner				(Final)					
Paul Jeffs	46	50.00%							
Van Johnson	46	50.00%							
	Total...	92	100.00%						
Rep - Drain Commissioner				(Final)					
Jackie Fitzgerald	44	50.57%							
Chuck Tennant	43	49.43%							
	Total...	87	100.00%						
Rep - County Commissioner 4th District				(Final)					
Raymond Steinke	77	100.00%							
	Total...	77	100.00%						

Mecosta_0812_Primary_E

August 7, 2012

Precinct Report

MECOSTA

Fork Township Precinct 1

Registration & Turnout	1,259		
Election Day Turnout	232	18.43%	
Election Day Manual Entry Turnout	0	0.00%	
AV Voting Location Turnout	0	0.00%	
Total...	232	18.43%	

Rep - United States Senator	(Final)		
Clark Durant	65	40.88%	
Gary Glenn	10	6.29%	
Randy Hekman	9	5.66%	
Pete Hoekstra	75	47.17%	
Total...	159	100.00%	

Rep - Representative in Congress	(Final)		
Dave Camp	153	100.00%	
Total...	153	100.00%	

Rep - 102nd District State Representative	(Final)		
Phil Potvin	149	100.00%	
Total...	149	100.00%	

Rep - Prosecuting Attorney	(Final)		
Peter M. Jaklevic	146	100.00%	
Total...	146	100.00%	

Rep - Sheriff	(Final)		
Todd M. Purcell	150	100.00%	
Total...	150	100.00%	

Rep - Clerk	(Final)		
Marcee Purcell	148	100.00%	
Total...	148	100.00%	

Rep - Treasurer	(Final)		
Deroy G. Butler	21	16.15%	
Sherry Earnest	79	60.77%	
Jaime E. Osborn	30	23.08%	
Total...	130	100.00%	

Rep - Register of Deeds	(Final)		
Karen Hahn	141	100.00%	
Total...	141	100.00%	

Rep - County Road Commissioner	(Final)		
Paul Jefts	91	55.83%	
Van Johnson	72	44.17%	
Total...	163	100.00%	

Rep - Drain Commissioner	(Final)		
Jackie Fitzgerald	85	58.62%	
Chuck Tennant	60	41.38%	
Total...	145	100.00%	

Rep - County Commissioner 2nd District	(Final)		
Jerry Williams	156	100.00%	
Total...	156	100.00%	

Fork Township Precinct 1

Rep - Fork Township Supervisor	(Final)		
Jack O. Bark Sr.	150	100.00%	
Total...	150	100.00%	

Rep - Fork Township Clerk	(Final)		
Cathleen A. Martin	144	100.00%	
Total...	144	100.00%	

Rep - Fork Township Trustee	(Final)		
Cheryl Roote	71	37.37%	
John Singer	119	62.63%	
Total...	190	100.00%	

Rep - Fork Twp Pct Delegate REP	(Final)		
Earl J. Riggs	89	52.35%	
Cheryl Roote	81	47.65%	
Total...	170	100.00%	

Dem - United States Senator	(Final)		
Debbie Stabenow	47	100.00%	
Total...	47	100.00%	

Dem - Representative in Congress	(Final)		
Debra Freidell Wirth	37	100.00%	
Total...	37	100.00%	

Dem - 102nd District State Representative	(Final)		
George Huffman III	19	44.19%	
Brendan P. Maturen	24	55.81%	
Total...	43	100.00%	

Dem - Fork Township Trustee	(Final)		
Klm Dowell	43	100.00%	
Total...	43	100.00%	

Fork Twp Fire Dept Op	(Final)		
YES	158	71.17%	
NO	64	28.83%	
Total...	222	100.00%	

Fork Twp Fire Dept Equip	(Final)		
YES	145	65.61%	
NO	76	34.39%	
Total...	221	100.00%	

Barryton Public Library	(Final)		
YES	147	65.92%	
NO	76	34.08%	
Total...	223	100.00%	

Mecosta_0812_Primary_E

August 7, 2012

Precinct Report

MECOSTA

Grant Township Precinct 1

Registration & Turnout	533		
Election Day Turnout	119	22.33%	
Election Day Manual Entry Turnout	0	0.00%	
AV Voting Location Turnout	0	0.00%	
Total...	119	22.33%	

Rep - United States Senator

(Final)

Clark Durant	34	37.36%	
Gary Glenn	6	6.59%	
Randy Hekman	3	3.30%	
Pete Hoekstra	48	52.75%	
Total...	91	100.00%	

Rep - Representative In Congress

(Final)

Dave Camp	84	100.00%	
Total...	84	100.00%	

Rep - 102nd District State Representative

(Final)

Phil Potvin	81	100.00%	
Total...	81	100.00%	

Rep - Prosecuting Attorney

(Final)

Peter M. Jaklevic	90	100.00%	
Total...	90	100.00%	

Rep - Sheriff

(Final)

Todd M. Purcell	94	100.00%	
Total...	94	100.00%	

Rep - Clerk

(Final)

Marcee Purcell	93	100.00%	
Total...	93	100.00%	

Rep - Treasurer

(Final)

Deroy G. Butler	8	8.16%	
Sherry Earnest	55	56.12%	
Jaime E. Osborn	35	35.71%	
Total...	98	100.00%	

Rep - Register of Deeds

(Final)

Karen Hahn	87	100.00%	
Total...	87	100.00%	

Rep - County Road Commissioner

(Final)

Paul Jeffs	26	23.85%	
Van Johnson	83	76.15%	
Total...	109	100.00%	

Rep - Drain Commissioner

(Final)

Jackie Fitzgerald	61	53.68%	
Chuck Tennant	44	46.32%	
Total...	95	100.00%	

Rep - County Commissioner 1st District

(Final)

Kevin M. Courtney	50	50.00%	
Marilynn J. Vargo	50	50.00%	
Total...	100	100.00%	

Grant Township Precinct 1

Rep - Grant Township Supervisor (Final)

Randy Vetter	83	100.00%	
Total...	83	100.00%	

Rep - Grant Township Clerk

(Final)

Brenda Peterson	86	100.00%	
Total...	86	100.00%	

Rep - Grant Township Treasurer

(Final)

Cathie Reed	91	100.00%	
Total...	91	100.00%	

Rep - Grant Township Trustee

(Final)

Cheryl Arls	82	65.60%	
Gordon Trute	43	34.40%	
Total...	125	100.00%	

Rep - Grant Twp Pct Delegate REP

(Final)

Cheryl Arls	68	23.66%	
Lisa DuBois	63	22.58%	
Gordon Trute	37	13.26%	
Carl Van Alstine	55	19.71%	
Randy Vetter	58	20.79%	
Total...	279	100.00%	

Dem - United States Senator

(Final)

Debbie Stabenow	9	100.00%	
Total...	9	100.00%	

Dem - Representative in Congress

(Final)

Debra Freidell Wirth	9	100.00%	
Total...	9	100.00%	

Dem - 102nd District State Representative

(Final)

George Huffman III	1	11.11%	
Brendan P. Maturen	8	88.89%	
Total...	9	100.00%	

Mecosta_0812_Primary_E

August 7, 2012

Precinct Report

MECOSTA

Green Charter Township Precinct 1

Registration & Turnout	2,355		
Election Day Turnout	477	20.25%	
Election Day Manual Entry Turnout	0	0.00%	
AV Voting Location Turnout	0	0.00%	
Total...	477	20.25%	
Rep - United States Senator			(Final)
Clark Durant	116	30.21%	
Gary Glenn	26	6.77%	
Randy Hekman	23	5.99%	
Pete Hoekstra	219	57.03%	
Total...	384	100.00%	
Rep - Representative in Congress			(Final)
Dave Camp	345	100.00%	
Total...	345	100.00%	
Rep - 102nd District State Representative			(Final)
Phil Potvin	319	100.00%	
Total...	319	100.00%	
Rep - Prosecuting Attorney			(Final)
Peter M. Jaklevic	340	100.00%	
Total...	340	100.00%	
Rep - Sheriff			(Final)
Todd M. Purcell	359	100.00%	
Total...	359	100.00%	
Rep - Clerk			(Final)
Marcee Purcell	348	100.00%	
Total...	348	100.00%	
Rep - Treasurer			(Final)
Deroy G. Butler	38	10.30%	
Sherry Earnest	217	58.81%	
Jaime E. Osborn	114	30.89%	
Total...	369	100.00%	
Rep - Register of Deeds			(Final)
Karen Hahn	340	100.00%	
Total...	340	100.00%	
Rep - County Road Commissioner			(Final)
Paul Jefts	124	31.63%	
Van Johnson	268	68.37%	
Total...	392	100.00%	
Rep - Drain Commissioner			(Final)
Jackie Fitzgerald	285	76.00%	
Chuck Tennant	90	24.00%	
Total...	375	100.00%	
Rep - County Commissioner 1st District			(Final)
Kevin M. Courtney	154	38.99%	
Marilynn J. Vargo	241	61.01%	
Total...	395	100.00%	

Green Charter Township Precinct 1

Rep - Green Charter Township Supervisor			(Final)
Bob Baldwin	340	100.00%	
Total...	340	100.00%	
Rep - Green Charter Township Clerk			(Final)
Janet Clark	355	100.00%	
Total...	355	100.00%	
Rep - Green Charter Township Treasurer			(Final)
Denise MacFarlane	351	100.00%	
Total...	351	100.00%	
Rep - Green Charter Township Trustee			(Final)
James Chapman	246	19.37%	
James Peek	257	20.24%	
Nancy Stephan	260	20.47%	
Tom M. Sundquist	222	17.48%	
Gary Dean Todd	285	22.44%	
Total...	1,270	100.00%	
Rep - Green Twp Pct Delegate REP			(Final)
Linda J. Burnes	222	12.13%	
James Coburn	199	10.87%	
Ronda Dare	182	9.95%	
Emma Lou Gilbreath	207	11.31%	
Oren L. Gilbreath	215	11.75%	
Sue Howting	204	11.15%	
Jesse Parker	200	10.93%	
Pamela Parker	193	10.55%	
Brian E. Thiede	208	11.37%	
Total...	1,830	100.00%	
Dem - United States Senator			(Final)
Debbie Stabenow	50	100.00%	
Total...	50	100.00%	
Dem - Representative in Congress			(Final)
Debra Freldell Wirth	41	100.00%	
Total...	41	100.00%	
Dem - 102nd District State Representative			(Final)
George Huffman III	13	27.66%	
Brendan P. Maturen	34	72.34%	
Total...	47	100.00%	
Dem - Green Twp Pct Delegate DEM			(Final)
Jim Carey	35	100.00%	
Total...	35	100.00%	

Mecosta_0812_Primary_E

August 7, 2012

Precinct Report

MECOSTA

Hinton Township Precinct 1

Registration & Turnout	749		
Election Day Turnout	112	14.95%	
Election Day Manual Entry Turnout	0	0.00%	
AV Voting Location Turnout	0	0.00%	
Total...	112	14.95%	
Rep - United States Senator			(Final)
Clark Durant	23	25.27%	
Gary Glenn	2	2.20%	
Randy Hekman	11	12.09%	
Pete Hoekstra	65	60.44%	
Total...	91	100.00%	
Rep - Representative In Congress			(Final)
Dave Camp	92	100.00%	
Total...	92	100.00%	
Rep - 102nd District State Representative			(Final)
Phil Potvin	84	100.00%	
Total...	84	100.00%	
Rep - Prosecuting Attorney			(Final)
Peter M. Jaklevic	83	100.00%	
Total...	83	100.00%	
Rep - Sheriff			(Final)
Todd M. Purcell	86	100.00%	
Total...	86	100.00%	
Rep - Clerk			(Final)
Marcee Purcell	81	100.00%	
Total...	81	100.00%	
Rep - Treasurer			(Final)
Deroy G. Butler	21	28.00%	
Sherry Earnest	37	49.33%	
Jaime E. Osborn	17	22.67%	
Total...	75	100.00%	
Rep - Register of Deeds			(Final)
Karen Hahn	82	100.00%	
Total...	82	100.00%	
Rep - County Road Commissioner			(Final)
Paul Jeffs	64	64.29%	
Van Johnson	30	35.71%	
Total...	84	100.00%	
Rep - Drain Commissioner			(Final)
Jackie Fitzgerald	33	42.31%	
Chuck Tennant	45	57.69%	
Total...	78	100.00%	
Rep - County Commissioner 4th District			(Final)
Raymond Steinke	87	100.00%	
Total...	87	100.00%	

Hinton Township Precinct 1

Rep - Hinton Township Supervisor			(Final)
Carl Thompson	92	100.00%	
Total...	92	100.00%	
Rep - Hinton Township Clerk			(Final)
Connie Rae Willett	92	100.00%	
Total...	92	100.00%	
Rep - Hinton Township Treasurer			(Final)
James Helms	66	66.70%	
Diana L. Skinner	42	43.30%	
Total...	97	100.00%	
Rep - Hinton Township Trustee			(Final)
Wayne G. Sutherland	66	47.45%	
Robert L. Willett	72	62.55%	
Total...	137	100.00%	
Dem - United States Senator			(Final)
Debbie Stabenow	9	100.00%	
Total...	9	100.00%	
Dem - Representative In Congress			(Final)
Debra Freidell Wirth	8	100.00%	
Total...	8	100.00%	
Dem - 102nd District State Representative			(Final)
George Huffman III	2	22.22%	
Brendan P. Maturen	7	77.78%	
Total...	9	100.00%	

Mecosta_0812_Primary_E

August 7, 2012

Precinct Report

MECOSTA

Martiny Township Precinct 1

Registration & Turnout	1,292		
Election Day Turnout	247	19.12%	
Election Day Manual Entry Turnout	0	0.00%	
AV Voting Location Turnout	0	0.00%	
Total...	247	19.12%	
Rep - United States Senator		(Final)	
Clark Durant	77	41.85%	
Gary Glenn	13	7.07%	
Randy Hekman	17	9.24%	
Pete Hoekstra	77	41.85%	
Total...	184	100.00%	
Rep - Representative in Congress		(Final)	
Dave Camp	175	100.00%	
Total...	175	100.00%	
Rep - 102nd District State Representative		(Final)	
Phil Potvin	164	100.00%	
Total...	164	100.00%	
Rep - Prosecuting Attorney		(Final)	
Peter M. Jaklevic	165	100.00%	
Total...	165	100.00%	
Rep - Sheriff		(Final)	
Todd M. Purcell	177	100.00%	
Total...	177	100.00%	
Rep - Clerk		(Final)	
Marcee Purcell	171	100.00%	
Total...	171	100.00%	
Rep - Treasurer		(Final)	
Deroy G. Butler	9	5.26%	
Sherry Earnest	102	59.65%	
Jaime E. Osborn	60	35.09%	
Total...	171	100.00%	
Rep - Register of Deeds		(Final)	
Karen Hahn	169	100.00%	
Total...	169	100.00%	
Rep - County Road Commissioner		(Final)	
Paul Jeffs	79	42.93%	
Van Johnson	105	57.07%	
Total...	184	100.00%	
Rep - Drain Commissioner		(Final)	
Jackie Fitzgerald	60	31.41%	
Chuck Tennant	131	68.59%	
Total...	191	100.00%	
Rep - County Commissioner 2nd District		(Final)	
Jerry Williams	163	100.00%	
Total...	163	100.00%	

Martiny Township Precinct 1

Rep - Martiny Township Supervisor		(Final)	
Bruce D. Cummings	173	100.00%	
Total...	173	100.00%	
Rep - Martiny Township Clerk		(Final)	
Linda Randall	179	100.00%	
Total...	179	100.00%	
Rep - Martiny Township Treasurer		(Final)	
Lols J. Schmidt	165	100.00%	
Total...	165	100.00%	
Rep - Martiny Township Trustee		(Final)	
Barbara A. Hampel	82	27.06%	
Cindy Lattimore	123	40.59%	
Bill Schoner	98	32.34%	
Total...	303	100.00%	
Rep - Martiny Twp Pct Delegate REP		(Final)	
Terry L. Reeves	154	100.00%	
Total...	154	100.00%	
Dem - United States Senator		(Final)	
Debbie Stabenow	41	100.00%	
Total...	41	100.00%	
Dem - Representative in Congress		(Final)	
Debra Freidell Wirth	40	100.00%	
Total...	40	100.00%	
Dem - 102nd District State Representative		(Final)	
George Huffman III	16	40.00%	
Brendan P. Maturen	24	60.00%	
Total...	40	100.00%	

Mecosta_0812_Primary_E

August 7, 2012

Precinct Report

MECOSTA

Mecosta Township Precinct 1

Registration & Turnout		1,884	
Election Day Turnout	346	18.37%	
Election Day Manual Entry Turnout	0	0.00%	
AV Voting Location Turnout	0	0.00%	
Total...	346	18.37%	
Rep - United States Senator			(Final)
Clark Durant	85	30.91%	
Gary Glenn	11	4.00%	
Randy Hekman	29	10.55%	
Pete Hoekstra	150	54.55%	
Total...	275	100.00%	
Rep - Representative in Congress			(Final)
Dave Camp	256	100.00%	
Total...	256	100.00%	
Rep - 102nd District State Representative			(Final)
Phil Potvin	224	100.00%	
Total...	224	100.00%	
Rep - Prosecuting Attorney			(Final)
Peter M. Jaklevic	235	100.00%	
Total...	235	100.00%	
Rep - Sheriff			(Final)
Todd M. Purcell	251	100.00%	
Total...	251	100.00%	
Rep - Clerk			(Final)
Marcee Purcell	247	100.00%	
Total...	247	100.00%	
Rep - Treasurer			(Final)
Deroy G. Butler	15	6.10%	
Sherry Earnest	155	63.01%	
Jaime E. Osborn	76	30.89%	
Total...	246	100.00%	
Rep - Register of Deeds			(Final)
Karen Hahn	237	100.00%	
Total...	237	100.00%	
Rep - County Road Commissioner			(Final)
Paul Jeffs	105	40.54%	
Van Johnson	154	59.46%	
Total...	259	100.00%	
Rep - Drain Commissioner			(Final)
Jackie Fitzgerald	157	63.82%	
Chuck Tennant	89	36.18%	
Total...	246	100.00%	
Rep - County Commissioner 5th District			(Final)
Art Adleman	125	48.64%	
Phil Hanford	132	51.36%	
Total...	257	100.00%	

Mecosta Township Precinct 1

Rep - Mecosta Township Supervisor			(Final)
John A. Boyd	127	48.11%	
Michele G. Graham	137	51.89%	
Total...	264	100.00%	
Rep - Mecosta Township Clerk			(Final)
Susan Sikkema	230	100.00%	
Total...	230	100.00%	
Rep - Mecosta Township Treasurer			(Final)
Mary Quinlan	233	100.00%	
Total...	233	100.00%	
Rep - Mecosta Township Trustee			(Final)
James Cain	173	50.73%	
John R. Johnson	168	49.27%	
Total...	341	100.00%	
Rep - Mecosta Twp Pct Delegate REP			(Final)
Deborah A. Williams	175	52.71%	
Russell A. Williams	157	47.29%	
Total...	332	100.00%	
Dem - United States Senator			(Final)
Debbie Stabenow	43	100.00%	
Total...	43	100.00%	
Dem - Representative in Congress			(Final)
Debra Freidell Wirth	41	100.00%	
Total...	41	100.00%	
Dem - 102nd District State Representative			(Final)
George Huffman III	13	29.55%	
Brendan P. Maturen	31	70.45%	
Total...	44	100.00%	

Mecosta_0812_Primary_E

August 7, 2012

Precinct Report

MECOSTA

Millbrook Township Precinct 1

Registration & Turnout	708		
Election Day Turnout	77	10.88%	
Election Day Manual Entry Turnout	0	0.00%	
AV Voting Location Turnout	0	0.00%	
Total...	77	10.88%	
Rep - United States Senator	(Final)		
Clark Durant	22	34.92%	
Gary Glenn	3	4.76%	
Randy Hekman	7	11.11%	
Pete Hoekstra	31	49.21%	
Total...	63	100.00%	
Rep - Representative in Congress	(Final)		
Dave Camp	62	100.00%	
Total...	62	100.00%	
Rep - 102nd District State Representative	(Final)		
Phil Potvin	59	100.00%	
Total...	59	100.00%	
Rep - Prosecuting Attorney	(Final)		
Peter M. Jaklevic	59	100.00%	
Total...	59	100.00%	
Rep - Sheriff	(Final)		
Todd M. Purcell	60	100.00%	
Total...	60	100.00%	
Rep - Clerk	(Final)		
Marcee Purcell	61	100.00%	
Total...	61	100.00%	
Rep - Treasurer	(Final)		
Deroy G. Butler	13	22.41%	
Sherry Earnest	33	56.90%	
Jaime E. Osborn	12	20.69%	
Total...	58	100.00%	
Rep - Register of Deeds	(Final)		
Karen Hahn	60	100.00%	
Total...	60	100.00%	
Rep - County Road Commissioner	(Final)		
Paul Jeffs	36	64.41%	
Van Johnson	21	35.59%	
Total...	59	100.00%	
Rep - Drain Commissioner	(Final)		
Jackie Fitzgerald	31	53.45%	
Chuck Tennant	27	46.55%	
Total...	58	100.00%	
Rep - County Commissioner 4th District	(Final)		
Raymond Steinke	59	100.00%	
Total...	59	100.00%	

Millbrook Township Precinct 1

Rep - Millbrook Township Supervisor	(Final)		
Bruce Eldred	64	100.00%	
Total...	64	100.00%	
Rep - Millbrook Township Clerk	(Final)		
Eleanor Stickler	64	100.00%	
Total...	64	100.00%	
Rep - Millbrook Township Treasurer	(Final)		
Sally D. Blrch	64	100.00%	
Total...	64	100.00%	
Rep - Millbrook Township Trustee	(Final)		
John E. Orr	55	51.40%	
Randy Spayd	52	48.60%	
Total...	107	100.00%	
Dem - United States Senator	(Final)		
Debbie Stabenow	11	100.00%	
Total...	11	100.00%	
Dem - Representative in Congress	(Final)		
Debra Freidell Wirth	10	100.00%	
Total...	10	100.00%	
Dem - 102nd District State Representative	(Final)		
George Huffman III	4	40.00%	
Brendan P. Maturen	6	60.00%	
Total...	10	100.00%	

Mecosta_0812_Primary_E

August 7, 2012

Precinct Report

MECOSTA

Morton Township Precinct 1

Registration & Turnout		1,873	
Election Day Turnout	289	15.43%	
Election Day Manual Entry Turnout	0	0.00%	
AV Voting Location Turnout	373	19.91%	
Total...	662	35.34%	
Rep - United States Senator			(Final)
Clark Durant	139	29.08%	
Gary Glenn	16	3.35%	
Randy Hekman	20	4.18%	
Pete Hoekstra	303	63.39%	
Total...	478	100.00%	
Rep - Representative in Congress			(Final)
Dave Camp	447	100.00%	
Total...	447	100.00%	
Rep - 102nd District State Representative			(Final)
Phil Potvin	421	100.00%	
Total...	421	100.00%	
Rep - Prosecuting Attorney			(Final)
Peter M. Jaklevic	412	100.00%	
Total...	412	100.00%	
Rep - Sheriff			(Final)
Todd M. Purcell	433	100.00%	
Total...	433	100.00%	
Rep - Clerk			(Final)
Marcee Purcell	416	100.00%	
Total...	416	100.00%	
Rep - Treasurer			(Final)
Deroy G. Butler	37	9.39%	
Sherry Earnest	241	61.17%	
Jaime E. Osborn	116	29.44%	
Total...	394	100.00%	
Rep - Register of Deeds			(Final)
Karen Hahn	406	100.00%	
Total...	406	100.00%	
Rep - County Road Commissioner			(Final)
Paul Jeffs	235	53.05%	
Van Johnson	208	46.95%	
Total...	443	100.00%	
Rep - Drain Commissioner			(Final)
Jackie Fitzgerald	222	50.00%	
Chuck Tennant	222	50.00%	
Total...	444	100.00%	
Rep - County Commissioner 3rd District			(Final)
Linda Howard	403	100.00%	
Total...	403	100.00%	

Morton Township Precinct 1

Rep - Morton Township Supervisor			(Final)
Jim Quinlan	230	41.97%	
Dick Wheeler	318	58.03%	
Total...	548	100.00%	
Rep - Morton Township Clerk			(Final)
Yulanda Bellinger	360	85.45%	
Conrad L. Johnson	190	34.55%	
Total...	550	100.00%	
Rep - Morton Township Treasurer			(Final)
Cindi Voss	124	23.01%	
Maureen Wolfe	415	76.99%	
Total...	539	100.00%	
Rep - Morton Township Trustee			(Final)
Benille Franklin Appelgreen	81	8.03%	
Mark Baumann	167	16.55%	
Kevin H. Doyle	167	16.55%	
David LaLonde	165	16.35%	
Joseph Lanz	142	14.07%	
Jeff Ratledge	287	28.44%	
Total...	1,009	100.00%	
Rep - Morton Twp 1 Pct Delegate REP			(Final)
Darin Hollandsworth	276	19.67%	
Lynn Rudoni	246	17.53%	
Steve J. Rudoni	247	17.61%	
Shirley Sweeney	345	24.59%	
Robert G. Teeter	289	20.60%	
Total...	1,403	100.00%	
Dem - United States Senator			(Final)
Debbie Stabenow	56	100.00%	
Total...	56	100.00%	
Dem - Representative in Congress			(Final)
Debra Freidell Wirth	49	100.00%	
Total...	49	100.00%	
Dem - 102nd District State Representative			(Final)
George Huffman III	14	26.92%	
Brendan P. Maturen	38	73.08%	
Total...	52	100.00%	
Dem - Morton Twp 1 Pct Delegate DEM			(Final)
Dennis R. Cox	49	51.04%	
Elaine Cox	47	48.96%	
Total...	96	100.00%	

Mecosta_0812_Primary_E

August 7, 2012

Precinct Report

MECOSTA

Morton Township Precinct 2

Registration & Turnout		1,532	
Election Day Turnout	322	21.02%	
Election Day Manual Entry Turnout	0	0.00%	
AV Voting Location Turnout	345	22.52%	
Total...	667	43.54%	
Rep - United States Senator		(Final)	
Clark Durant	159	30.29%	
Gary Glenn	18	3.43%	
Randy Hekman	31	5.90%	
Pete Hoekstra	317	60.38%	
Total...	525	100.00%	
Rep - Representative In Congress		(Final)	
Dave Camp	480	100.00%	
Total...	480	100.00%	
Rep - 102nd District State Representative		(Final)	
Phil Potvin	449	100.00%	
Total...	449	100.00%	
Rep - Prosecuting Attorney		(Final)	
Peter M. Jaklevic	433	100.00%	
Total...	433	100.00%	
Rep - Sheriff		(Final)	
Todd M. Purcell	445	100.00%	
Total...	445	100.00%	
Rep - Clerk		(Final)	
Marcee Purcell	413	100.00%	
Total...	413	100.00%	
Rep - Treasurer		(Final)	
Deroy G. Butler	42	12.35%	
Sherry Earnest	184	54.12%	
Jaime E. Osborn	114	33.53%	
Total...	340	100.00%	
Rep - Register of Deeds		(Final)	
Karen Hahn	397	100.00%	
Total...	397	100.00%	
Rep - County Road Commissioner		(Final)	
Paul Jefts	262	63.44%	
Van Johnson	151	36.56%	
Total...	413	100.00%	
Rep - Drain Commissioner		(Final)	
Jackie Fitzgerald	181	45.25%	
Chuck Tennant	219	54.75%	
Total...	400	100.00%	
Rep - County Commissioner 3rd District		(Final)	
Linda Howard	425	100.00%	
Total...	425	100.00%	

Morton Township Precinct 2

Rep - Morton Township Supervisor		(Final)	
Jim Quinlan	132	23.53%	
Dick Wheeler	429	76.47%	
Total...	561	100.00%	
Rep - Morton Township Clerk		(Final)	
Yulanda Bellinger	335	59.50%	
Conrad L. Johnson	228	40.50%	
Total...	563	100.00%	
Rep - Morton Township Treasurer		(Final)	
Cindi Voss	88	16.39%	
Maureen Wolfe	449	83.61%	
Total...	537	100.00%	
Rep - Morton Township Trustee		(Final)	
Benille Franklin Appelgreen	20	1.93%	
Mark Baumann	153	14.77%	
Kevin H. Doyle	120	11.58%	
David LaLonde	77	7.43%	
Joseph Lanz	287	27.70%	
Jeff Ratledge	379	38.58%	
Total...	1,036	100.00%	
Rep - Morton Twp 2 Pct Delegate REP		(Final)	
Curtis Cowles	336	18.87%	
Sharon Gray	261	14.65%	
Bill Guy	313	17.57%	
Joseph Lanz	357	20.04%	
Patricia Jennifer McCullah	262	14.71%	
Dennis Scheiderer	252	14.15%	
Total...	1,781	100.00%	
Dem - United States Senator		(Final)	
Debbie Stabenow	58	100.00%	
Total...	58	100.00%	
Dem - Representative in Congress		(Final)	
Debra Freidell Wirth	50	100.00%	
Total...	50	100.00%	
Dem - 102nd District State Representative		(Final)	
George Huffman III	12	21.82%	
Brendan P. Maturen	43	78.18%	
Total...	55	100.00%	
Dem - Morton Twp 2 Pct Delegate DEM		(Final)	
Keitha Breault	46	34.85%	
Julane Quick	44	33.33%	
Bruce L. Reges	42	31.82%	
Total...	132	100.00%	

Mecosta_0812_Primary_E

August 7, 2012

Precinct Report

MECOSTA

Sheridan Township Precinct 1

Registration & Turnout		1,023	
Election Day Turnout	130	12.71%	
Election Day Manual Entry Turnout	0	0.00%	
AV Voting Location Turnout	0	0.00%	
Total...	130	12.71%	
Rep - United States Senator			(Final)
Clark Durant	32	38.10%	
Gary Glenn	4	4.76%	
Randy Hekman	6	7.14%	
Pete Hoekstra	42	50.00%	
Total...	84	100.00%	
Rep - Representative in Congress			(Final)
Dave Camp	77	100.00%	
Total...	77	100.00%	
Rep - 102nd District State Representative			(Final)
Phil Potvin	73	100.00%	
Total...	73	100.00%	
Rep - Prosecuting Attorney			(Final)
Peter M. Jaklevic	75	100.00%	
Total...	75	100.00%	
Rep - Sheriff			(Final)
Todd M. Purcell	78	100.00%	
Total...	78	100.00%	
Rep - Clerk			(Final)
Marcee Purcell	79	100.00%	
Total...	79	100.00%	
Rep - Treasurer			(Final)
Deroy G. Butler	15	20.00%	
Sherry Earnest	44	58.67%	
Jaime E. Osborn	16	21.33%	
Total...	75	100.00%	
Rep - Register of Deeds			(Final)
Karen Hahn	76	100.00%	
Total...	76	100.00%	
Rep - County Road Commissioner			(Final)
Paul Jeffs	32	38.55%	
Van Johnson	51	61.45%	
Total...	83	100.00%	
Rep - Drain Commissioner			(Final)
Jackie Fitzgerald	37	44.58%	
Chuck Tennant	46	55.42%	
Total...	83	100.00%	
Rep - County Commissioner 2nd District			(Final)
Jerry Williams	72	100.00%	
Total...	72	100.00%	

Sheridan Township Precinct 1

Rep - Sheridan Township Clerk			(Final)
Ginger L. Sherman	72	100.00%	
Total...	72	100.00%	
Rep - Sheridan Township Treasurer			(Final)
Shirley Sprague	70	100.00%	
Total...	70	100.00%	
Rep - Sheridan Township Trustee			(Final)
Audrey DuBois	63	52.94%	
Lenora Quisenberry	56	47.06%	
Total...	119	100.00%	
Dem - United States Senator			(Final)
Debbie Stabenow	29	100.00%	
Total...	29	100.00%	
Dem - Representative in Congress			(Final)
Debra Freidell Wirth	25	100.00%	
Total...	25	100.00%	
Dem - 102nd District State Representative			(Final)
George Huffman III	7	24.14%	
Brendan P. Maturen	22	75.86%	
Total...	29	100.00%	
Dem - Sheridan Township Supervisor			(Final)
Darwin Wayne Denslow	26	100.00%	
Total...	26	100.00%	

Mecosta_0812_Primary_E

August 7, 2012

Precinct Report

MECOSTA

Wheatland Township Precinct 1

Registration & Turnout	992		
Election Day Turnout	230	23.19%	
Election Day Manual Entry Turnout	0	0.00%	
AV Voting Location Turnout	0	0.00%	
Total...	230	23.19%	
Rep - United States Senator		(Final)	
Clark Durant	54	37.76%	
Gary Glenn	5	3.50%	
Randy Hekman	8	5.59%	
Pete Hoekstra	76	53.15%	
Total...	143	100.00%	
Rep - Representative in Congress		(Final)	
Dave Camp	141	100.00%	
Total...	141	100.00%	
Rep - 102nd District State Representative		(Final)	
Phil Potvin	123	100.00%	
Total...	123	100.00%	
Rep - Prosecuting Attorney		(Final)	
Peter M. Jaklevic	121	100.00%	
Total...	121	100.00%	
Rep - Sheriff		(Final)	
Todd M. Purcell	128	100.00%	
Total...	128	100.00%	
Rep - Clerk		(Final)	
Marcee Purcell	126	100.00%	
Total...	126	100.00%	
Rep - Treasurer		(Final)	
Deroy G. Butler	10	7.87%	
Sherry Earnest	75	59.06%	
Jaime E. Osborn	42	33.07%	
Total...	127	100.00%	
Rep - Register of Deeds		(Final)	
Karen Hahn	127	100.00%	
Total...	127	100.00%	
Rep - County Road Commissioner		(Final)	
Paul Jeffs	63	41.18%	
Van Johnson	90	58.82%	
Total...	153	100.00%	
Rep - Drain Commissioner		(Final)	
Jackie Fitzgerald	64	43.84%	
Chuck Tennant	82	56.16%	
Total...	146	100.00%	
Rep - County Commissioner 3rd District		(Final)	
Linda Howard	120	100.00%	
Total...	120	100.00%	

Wheatland Township Precinct 1

Rep - Wheatland Township Supervisor		(Final)	
Alfred J. Maio	116	100.00%	
Total...	116	100.00%	
Rep - Wheatland Township Clerk		(Final)	
Joyce Garner	128	100.00%	
Total...	128	100.00%	
Rep - Wheatland Township Treasurer		(Final)	
Amy E. Snyder	140	100.00%	
Total...	140	100.00%	
Rep - Wheatland Township Trustee		(Final)	
Vernon Edward Doerr	133	100.00%	
Total...	133	100.00%	
Rep - Wheatland Twp Pct Delegate REP		(Final)	
Linda Howard	116	100.00%	
Total...	116	100.00%	
Dem - United States Senator		(Final)	
Debbie Stabenow	32	100.00%	
Total...	32	100.00%	
Dem - Representative in Congress		(Final)	
Debra Freidell Wirth	29	100.00%	
Total...	29	100.00%	
Dem - 102nd District State Representative		(Final)	
George Huffman III	18	56.25%	
Brendan P. Maturen	14	43.75%	
Total...	32	100.00%	
Dem - Wheatland Township Trustee		(Final)	
Joseph Fate	31	100.00%	
Total...	31	100.00%	
Wheatland Twp Public Library		(Final)	
YES	126	60.00%	
NO	84	40.00%	
Total...	210	100.00%	
Wheatland Twp Road Repair		(Final)	
YES	99	46.92%	
NO	112	53.08%	
Total...	211	100.00%	

Additional Precinct Results and
Summaries from the August 7, 2012
Election have been archived.

SUMMARY REPORT

RUN DATE:08/07/12 08:39 PM

MEMOMINEE COUNTY, MICHIGAN
PRIMARY ELECTION
AUGUST 7, 2012
STATISTICS

REPORT-RL45 PAGE 001

✓ Jo
815

VOTES PERCENT

PRECINCTS COUNTED (OF 20)	20	100.00
REGISTERED VOTERS - TOTAL	18,878	
BALLOTS CAST - TOTAL	2,430	
BALLOTS CAST - REPUBLICAN	1,084	44.61
BALLOTS CAST - DEMOCRATIC	1,257	51.73
BALLOTS CAST - NONPARTISAN	89	3.66
BALLOTS CAST - CROSSOVER	79	3.25
VOTER TURNOUT - TOTAL		12.87

SUMMARY REPORT

MENOMINEE COUNTY, MICHIGAN
 PRIMARY ELECTION
 AUGUST 7, 2012
 Republican

REPORT-BL45

PAGE 002

RUN DATE:08/07/12 08:39 PM

VOTES PERCENT

VOTES PERCENT

UNITED STATES SENATOR

Vote for not more than 1

Clark Durant	161	18.94
Gary Glenn	97	11.41
Randy Hekman	100	11.76
Pete Hoekstra	490	57.65
WRITE-IN.	2	.24
Over Votes	2	
Under Votes	232	

REP IN CONGRESS DIST 1

Vote for not more than 1

Dan Benishek	852	99.65
WRITE-IN.	3	.35
Over Votes	1	
Under Votes	228	

REP IN STATE LEGISLATURE DIST 108

Vote for not more than 1

Ed McBroom	904	99.45
WRITE-IN.	5	.55
Over Votes	0	
Under Votes	175	

PROSECUTING ATTORNEY

Vote for not more than 1

WRITE-IN.	17	100.00
Over Votes	0	
Under Votes	1,067	

SHERIFF

Vote for not more than 1

Patrick J. Armbrust	658	98.50
WRITE-IN.	10	1.50
Over Votes	0	
Under Votes	416	

CLERK/REGISTER OF DEEDS

Vote for not more than 1

WRITE-IN.	13	100.00
Over Votes	0	
Under Votes	1,071	

TREASURER

Vote for not more than 1

Pat Barker	736	99.59
WRITE-IN.	3	.41
Over Votes	0	
Under Votes	345	

ROAD COMMISSIONER

Vote for not more than 1

WRITE-IN.	26	100.00
Over Votes	0	
Under Votes	1,058	

DRAIN COMMISSIONER

Vote for not more than 1

WRITE-IN.	28	100.00
Over Votes	0	
Under Votes	1,056	

COUNTY COMMISSIONER 1ST DIST

Vote for not more than 1

Doug Krienke	44	100.00
WRITE-IN.	0	
Over Votes	0	
Under Votes	4	

COUNTY COMMISSIONER 2ND DIST

Vote for not more than 1

WRITE-IN.	2	100.00
Over Votes	0	
Under Votes	56	

COUNTY COMMISSIONER 3RD DIST

Vote for not more than 1

James G. Furlong	43	100.00
WRITE-IN.	0	
Over Votes	0	
Under Votes	5	

COUNTY COMMISSIONER 4TH DIST

Vote for not more than 1

Larry Schei.	68	100.00
WRITE-IN.	0	
Over Votes	0	
Under Votes	21	

COUNTY COMMISSIONER 5TH DIST

Vote for not more than 1

Chris Plutchak.	74	100.00
WRITE-IN.	0	
Over Votes	0	
Under Votes	14	

SUMMARY REPORT

MEMONINBE COUNTY, MICHIGAN
PRIMARY ELECTION
AUGUST 7, 2012
Republican

REPORT-BL45

PAGE 003

RUN DATE:08/07/12 08:39 PM

VOTES PERCENT

VOTES PERCENT

COUNTY COMMISSIONER 6TH DIST

Vote for not more than 1		
Charlie Meintz.	96	100.00
WRITE-IN.	0	
Over Votes	0	
Under Votes	30	

TRUSTEE TWP OF CEDARVILLE

Vote for not more than 2		
Anthony Williams	16	100.00
WRITE-IN.	0	
Over Votes	0	
Under Votes	18	

COUNTY COMMISSIONER 7TH DIST

Vote for not more than 1		
Gerald L. Piche	267	99.63
WRITE-IN.	1	.37
Over Votes	0	
Under Votes	90	

SUPERVISOR TWP OF DAGGETT

Vote for not more than 1		
James Revall	30	100.00
WRITE-IN.	0	
Over Votes	0	
Under Votes	5	

COUNTY COMMISSIONER 8TH DIST

Vote for not more than 1		
Jan Hafeman.	101	100.00
WRITE-IN.	0	
Over Votes	0	
Under Votes	51	

CLERK TWP OF DAGGETT

Vote for not more than 1		
Edith Vincent	33	100.00
WRITE-IN.	0	
Over Votes	0	
Under Votes	2	

COUNTY COMMISSIONER 9TH DIST

Vote for not more than 1		
WRITE-IN.	3	100.00
Over Votes	0	
Under Votes	114	

TREASURER TWP OF DAGGETT

Vote for not more than 1		
Thomas Kuntze	32	100.00
WRITE-IN.	0	
Over Votes	0	
Under Votes	3	

SUPERVISOR TWP OF CEDARVILLE

Vote for not more than 1		
Linda Peterson.	15	100.00
WRITE-IN.	0	
Over Votes	0	
Under Votes	2	

TRUSTEE TWP OF DAGGETT

Vote for not more than 2		
James Kayser	24	48.98
John J. Revall.	25	51.02
WRITE-IN.	0	
Over Votes	0	
Under Votes	21	

CLERK TWP OF CEDARVILLE

Vote for not more than 1		
Donna Buechler.	17	100.00
WRITE-IN.	0	
Over Votes	0	
Under Votes	0	

SUPERVISOR TWP OF FAITHORN

Vote for not more than 1		
Jeff W. Kiser	23	100.00
WRITE-IN.	0	
Over Votes	0	
Under Votes	5	

TREASURER TWP OF CEDARVILLE

Vote for not more than 1		
WRITE-IN.	1	100.00
Over Votes	0	
Under Votes	16	

CLERK TWP OF FAITHORN

Vote for not more than 1		
Kathleen Wash Branz	21	100.00
WRITE-IN.	0	
Over Votes	0	
Under Votes	7	

SUMMARY REPORT

MENOMINEE COUNTY, MICHIGAN
PRIMARY ELECTION
AUGUST 7, 2012
Republican

REPORT-BL45

PAGE 004

RUN DATE:08/07/12 08:39 PM

VOTES PERCENT

VOTES PERCENT

TREASURER TWP OF FAITHORN

Vote for not more than 1

WRITE-IN. 0
Over Votes 0
Under Votes 28

TREASURER TWP OF HARRIS

Vote for not more than 1

WRITE-IN. 2 100.00
Over Votes 0
Under Votes 71

TRUSTEE TWP OF FAITHORN

Vote for not more than 2

WRITE-IN. 2 100.00
Over Votes 0
Under Votes 54

TRUSTEE TWP OF HARRIS

Vote for not more than 2

WRITE-IN. 1 100.00
Over Votes 0
Under Votes 145

SUPERVISOR TWP OF GOURLEY

Vote for not more than 1

Stephen Allen Wery 24 100.00
WRITE-IN. 0
Over Votes 0
Under Votes 2

SUPERVISOR TWP OF HOLMES

Vote for not more than 1

Raymond J. Guard 24 100.00
WRITE-IN. 0
Over Votes 0
Under Votes 6

CLERK TWP OF GOURLEY

Vote for not more than 1

Cindy Berger 24 100.00
WRITE-IN. 0
Over Votes 0
Under Votes 2

CLERK TWP OF HOLMES

Vote for not more than 1

WRITE-IN. 1 100.00
Over Votes 0
Under Votes 29

TREASURER TWP OF GOURLEY

Vote for not more than 1

WRITE-IN. 1 100.00
Over Votes 0
Under Votes 25

TREASURER TWP OF HOLMES

Vote for not more than 1

Caren Sundberg. 24 100.00
WRITE-IN. 0
Over Votes 0
Under Votes 6

TRUSTEE TWP OF GOURLEY

Vote for not more than 2

Jesse Wery 22 100.00
WRITE-IN. 0
Over Votes 0
Under Votes 30

TRUSTEE TWP OF HOLMES

Vote for not more than 2

Raymond Furmanski. 24 100.00
WRITE-IN. 0
Over Votes 0
Under Votes 36

SUPERVISOR TWP OF HARRIS

Vote for not more than 1

WRITE-IN. 1 100.00
Over Votes 0
Under Votes 72

SUPERVISOR TWP OF INGALLSTON

Vote for not more than 1

Paul P. Anderson 34 100.00
WRITE-IN. 0
Over Votes 0
Under Votes 12

CLERK TWP OF HARRIS

Vote for not more than 1

WRITE-IN. 2 100.00
Over Votes 0
Under Votes 71

SUMMARY REPORT

MENOMINEE COUNTY, MICHIGAN
PRIMARY ELECTION
AUGUST 7, 2012
Republican

REPORT-BL45

PAGE 005

RUN DATE:08/07/12 08:39 PM

VOTES PERCENT

VOTES PERCENT

CLERK TWP OF INGALLSTON

Vote for not more than 1

Kay Keefer-Bronkhorst	35	100.00
WRITE-IN.	0	
Over Votes	0	
Under Votes	11	

TREASURER TWP OF INGALLSTON

Vote for not more than 1

Carol V. Smith.	34	100.00
WRITE-IN.	0	
Over Votes	0	
Under Votes	12	

TRUSTEE TWP OF INGALLSTON

Vote for not more than 2

Eileen R. Behrend.	33	46.48
Carl J. Johnson	38	53.52
WRITE-IN.	0	
Over Votes	0	
Under Votes	21	

SUPERVISOR TWP OF LAKE

Vote for not more than 1

Robert Desjarlais.	43	39.81
Ronald Johnson.	65	60.19
WRITE-IN.	0	
Over Votes	0	
Under Votes	1	

CLERK TWP OF LAKE

Vote for not more than 1

WRITE-IN.	1	100.00
Over Votes	0	
Under Votes	108	

TREASURER TWP OF LAKE

Vote for not more than 1

Crystal R. Kass	74	100.00
WRITE-IN.	0	
Over Votes	0	
Under Votes	35	

TRUSTEE TWP OF LAKE

Vote for not more than 2

Holman Linderoth	65	50.39
Alan Majkrzak	64	49.61
WRITE-IN.	0	
Over Votes	0	
Under Votes	89	

SUPERVISOR TWP OF MELLE

Vote for not more than 1

Gerald A. Newlin	28	100.00
WRITE-IN.	0	
Over Votes	0	
Under Votes	3	

CLERK TWP OF MELLE

Vote for not more than 1

Sheila Rye	28	100.00
WRITE-IN.	0	
Over Votes	0	
Under Votes	3	

TREASURER TWP OF MELLE

Vote for not more than 1

Roger A. Freis.	29	100.00
WRITE-IN.	0	
Over Votes	0	
Under Votes	2	

TRUSTEE TWP OF MELLE

Vote for not more than 2

Francis James Corey	24	50.00
Bonnie J. Philipps	24	50.00
WRITE-IN.	0	
Over Votes	0	
Under Votes	14	

SUPERVISOR TWP OF MENOMINEE

Vote for not more than 1

Garry E. Anderson.	36	28.35
Ken Goffin	91	71.65
WRITE-IN.	0	
Over Votes	0	
Under Votes	9	

CLERK TWP OF MENOMINEE

Vote for not more than 1

WRITE-IN.	0	
Over Votes	0	
Under Votes	136	

TREASURER TWP OF MENOMINEE

Vote for not more than 1

David R. Wesoloski	111	100.00
WRITE-IN.	0	
Over Votes	0	
Under Votes	25	

SUMMARY REPORT

MENOMINEE COUNTY, MICHIGAN
PRIMARY ELECTION
AUGUST 7, 2012
Republican

REPORT-EL45

PAGE 006

RUN DATE:08/07/12 08:39 PM

VOTES PERCENT

VOTES PERCENT

TRUSTEE TWP OF MENOMINEE

Vote for not more than 2

Larry Barker	94	55.62
Larry Merrill	75	44.38
WRITE-IN.	0	
Over Votes	0	
Under Votes	103	

TREASURER TWP OF NADEAU

Vote for not more than 1

Kathleen Betters	141	99.30
WRITE-IN.	1	.70
Over Votes	0	
Under Votes	67	

SUPERVISOR TWP OF MEYER

Vote for not more than 1

Paul Dani	26	100.00
WRITE-IN.	0	
Over Votes	0	
Under Votes	18	

TRUSTEE TWP OF NADEAU

Vote for not more than 2

Richard Corrigan	124	36.05
Lyle Gearhart	152	44.19
Jerald Poupore.	68	19.77
WRITE-IN.	0	
Over Votes	0	
Under Votes	74	

CLERK TWP OF MEYER

Vote for not more than 1

WRITE-IN.	0	
Over Votes	0	
Under Votes	44	

SUPERVISOR TWP OF SPALDING

Vote for not more than 1

James Moraska	62	100.00
WRITE-IN.	0	
Over Votes	0	
Under Votes	11	

TREASURER TWP OF MEYER

Vote for not more than 1

WRITE-IN.	0	
Over Votes	0	
Under Votes	44	

CLERK TWP OF SPALDING

Vote for not more than 1

WRITE-IN.	0	
Over Votes	0	
Under Votes	73	

TRUSTEE TWP OF MEYER

Vote for not more than 2

William Polazzo	28	100.00
WRITE-IN.	0	
Over Votes	0	
Under Votes	60	

TREASURER TWP OF SPALDING

Vote for not more than 1

Jerry A. Bartnicki	57	100.00
WRITE-IN.	0	
Over Votes	0	
Under Votes	16	

SUPERVISOR TWP OF NADEAU

Vote for not more than 1

Joe Linder	155	99.36
WRITE-IN.	1	.64
Over Votes	0	
Under Votes	53	

TRUSTEE TWP OF SPALDING

Vote for not more than 2

David LeBoeuf	51	51.00
Neil S. Naser	49	49.00
WRITE-IN.	0	
Over Votes	0	
Under Votes	46	

CLERK TWP OF NADEAU

Vote for not more than 1

Becky Schetter.	160	99.38
WRITE-IN.	1	.62
Over Votes	1	
Under Votes	47	

CONSTABLE TWP OF SPALDING

Vote for not more than 1

WRITE-IN.	1	100.00
Over Votes	0	
Under Votes	72	

SUMMARY REPORT

MEMONINEE COUNTY, MICHIGAN
PRIMARY ELECTION
AUGUST 7, 2012
Republican

REPORT-BL45 PAGE 007

RUN DATE:08/07/12 08:39 PM

VOTES PERCENT

VOTES PERCENT

SUPERVISOR TWP OF STEPHENSON

Vote for not more than 1	29	100.00
Mark Marklein	0	
WRITE-IN.	0	
Over Votes	0	
Under Votes	5	

DELEGATE TO GOURLEY TWP

Vote for not more than 1	1	100.00
WRITE-IN.	0	
Over Votes	0	
Under Votes	25	

CLERK TWP OF STEPHENSON

Vote for not more than 1	28	100.00
Joy Wickstrom	0	
WRITE-IN.	0	
Over Votes	0	
Under Votes	6	

DELEGATE TO HARRIS TWP

Vote for not more than 3	2	100.00
WRITE-IN.	0	
Over Votes	0	
Under Votes	217	

TREASURER TWP OF STEPHENSON

Vote for not more than 1	28	100.00
Susan Hoijer	0	
WRITE-IN.	0	
Over Votes	0	
Under Votes	6	

DELEGATE TO HOLMES TWP

Vote for not more than 1	2	100.00
WRITE-IN.	0	
Over Votes	0	
Under Votes	28	

TRUSTEE TWP OF STEPHENSON

Vote for not more than 2	21	45.65
Willard P. Frederiksen	25	54.35
Verne Menke.	0	
WRITE-IN.	0	
Over Votes	0	
Under Votes	22	

DELEGATE TO INGALLSTON TWP

Vote for not more than 3	34	97.14
Robert C. Burie	1	2.86
WRITE-IN.	0	
Over Votes	0	
Under Votes	103	

DELEGATE TO CEDARVILLE TWP

Vote for not more than 1	15	100.00
John C. Kakuk Sr..	0	
WRITE-IN.	0	
Over Votes	0	
Under Votes	2	

DELEGATE TO LAKE TWP

Vote for not more than 2	54	45.76
Robert Desjarlais.	64	54.24
Richard Peterson	0	
WRITE-IN.	0	
Over Votes	0	
Under Votes	100	

DELEGATE TO DAGGETT TWP

Vote for not more than 2	28	96.55
John James Revall.	1	3.45
WRITE-IN.	0	
Over Votes	0	
Under Votes	41	

DELEGATE TO MELLEEN TWP

Vote for not more than 2	1	100.00
WRITE-IN.	0	
Over Votes	0	
Under Votes	61	

DELEGATE TO FAITHORN TWP

Vote for not more than 1	19	100.00
Donald Stewart.	0	
WRITE-IN.	0	
Over Votes	0	
Under Votes	9	

DELEGATE TO MEMONINEE TWP PCT 1

Vote for not more than 3	39	30.47
Donald Bust.	42	32.81
Terry Poquette.	47	36.72
Daniel George Rotter.	0	
WRITE-IN.	0	
Over Votes	0	
Under Votes	109	

SUMMARY REPORT

MENOMINEE COUNTY, MICHIGAN
PRIMARY ELECTION
AUGUST 7, 2012
Republican

REPORT-BL45

PAGE 008

RUN DATE:08/07/12 08:39 PM

VOTES PERCENT

VOTES PERCENT

DELEGATE TO MENOMINEE TWP PCT 2

Vote for not more than 5

Steven Garry Anderson	34	100.00
WRITE-IN.	0	
Over Votes	0	
Under Votes	251	

DELEGATE TO MEYER TWP

Vote for not more than 2

WRITE-IN.	0	
Over Votes	0	
Under Votes	88	

DELEGATE TO NADBAU TWP

Vote for not more than 2

Bill Hafeman	115	42.28
Janice Hafeman.	103	37.87
James Smith.	52	19.12
WRITE-IN.	2	.74
Over Votes	0	
Under Votes	146	

DELEGATE TO SPALDING TWP

Vote for not more than 3

John Anderson	44	33.08
David LeBoeuf	48	36.09
Robert John Mathias	41	30.83
WRITE-IN.	0	
Over Votes	0	
Under Votes	86	

DELEGATE TO STEPHENSON TWP

Vote for not more than 2

WRITE-IN.	1	100.00
Over Votes	0	
Under Votes	67	

DELEGATE TO MENOMINEE CITY PCT 1

Vote for not more than 3

WRITE-IN.	0	
Over Votes	0	
Under Votes	90	

DELEGATE TO MENOMINEE CITY PCT 2

Vote for not more than 3

Xari Lynn Joe	24	46.15
Tearlach P. Sinclair.	25	48.08
WRITE-IN.	3	5.77
Over Votes	0	
Under Votes	50	

DELEGATE TO MENOMINEE CITY PCT 4

Vote for not more than 3

WRITE-IN.	3	100.00
Over Votes	0	
Under Votes	129	

DELEGATE TO MENOMINEE CITY PCT 3

Vote for not more than 4

Spencer J. Casey	34	43.59
Leon Felch	42	53.85
WRITE-IN.	2	2.56
Over Votes	0	
Under Votes	146	

DELEGATE TO STEPHENSON CITY

Vote for not more than 2

Scott Carhoun	21	100.00
WRITE-IN.	0	
Over Votes	0	
Under Votes	37	

SUMMARY REPORT

WENOMINEE COUNTY, MICHIGAN
PRIMARY ELECTION
AUGUST 7, 2012
Democratic

REPORT-BL45

PAGE 009

RUN DATE:08/07/12 08:39 PM

VOTES PERCENT

VOTES PERCENT

UNITED STATES SENATOR

Vote for not more than 1		
Debbie Stabenow	1,020	99.61
WRITE-IN.	4	.39
Over Votes	0	
Under Votes	233	

ROAD COMMISSIONER

Vote for not more than 1		
William Anderson	952	99.58
WRITE-IN.	4	.42
Over Votes	1	
Under Votes	300	

REP IN CONGRESS 1ST DIST

Vote for not more than 1		
Gary McDowell	932	99.68
WRITE-IN.	3	.32
Over Votes	0	
Under Votes	322	

DRAIN COMMISSIONER

Vote for not more than 1		
WRITE-IN.	75	100.00
Over Votes	0	
Under Votes	1,182	

STATE REP 108TH DIST

Vote for not more than 1		
Sharon Gray.	329	28.31
Judy Nerat	833	71.69
WRITE-IN.	0	
Over Votes	2	
Under Votes	93	

COUNTY COMMISSIONER 1ST DIST

Vote for not more than 1		
WRITE-IN.	8	100.00
Over Votes	0	
Under Votes	61	

PROSECUTING ATTORNEY

Vote for not more than 1		
Daniel B. Hass.	963	99.38
WRITE-IN.	6	.62
Over Votes	0	
Under Votes	288	

COUNTY COMMISSIONER 2ND DIST

Vote for not more than 1		
Bernie Lang.	103	99.04
WRITE-IN.	1	.96
Over Votes	0	
Under Votes	8	

SHERIFF

Vote for not more than 1		
Kenny Marks.	1,070	99.44
WRITE-IN.	6	.56
Over Votes	1	
Under Votes	180	

COUNTY COMMISSIONER 3RD DIST

Vote for not more than 1		
WRITE-IN.	5	100.00
Over Votes	0	
Under Votes	74	

CLERK/REGISTER OF DEEDS

Vote for not more than 1		
Marc Kleiman	1,033	99.71
WRITE-IN.	3	.29
Over Votes	1	
Under Votes	220	

COUNTY COMMISSIONER 4TH DIST

Vote for not more than 1		
WRITE-IN.	1	100.00
Over Votes	0	
Under Votes	100	

TREASURER

Vote for not more than 1		
Diane Lesperance	990	99.70
WRITE-IN.	3	.30
Over Votes	0	
Under Votes	264	

COUNTY COMMISSIONER 5TH DIST

Vote for not more than 1		
WRITE-IN.	2	100.00
Over Votes	0	
Under Votes	110	

COUNTY COMMISSIONER 6TH DIST

Vote for not more than 1		
WRITE-IN.	7	100.00
Over Votes	0	
Under Votes	121	

SUMMARY REPORT

MENOMINEE COUNTY, MICHIGAN
 PRIMARY ELECTION
 AUGUST 7, 2012
 Democratic

REPORT-BL45

PAGE 010

RUN DATE:08/07/12 08:39 PM

VOTES PERCENT

VOTES PERCENT

COUNTY COMMISSIONER 7TH DIST

Vote for not more than 1

WRITE-IN.	14	100.00
Over Votes	0	
Under Votes	146	

CLERK TWP OF DAGGETT

Vote for not more than 1

WRITE-IN.	2	100.00
Over Votes	0	
Under Votes	33	

COUNTY COMMISSIONER 8TH DIST

Vote for not more than 1

Nick Hanchek	212	97.70
WRITE-IN.	5	2.30
Over Votes	0	
Under Votes	81	

TREASURER TWP OF DAGGETT

Vote for not more than 1

WRITE-IN.	2	100.00
Over Votes	0	
Under Votes	33	

COUNTY COMMISSIONER 9TH DIST

Vote for not more than 1

John R. Nelson.	142	99.30
WRITE-IN.	1	.70
Over Votes	0	
Under Votes	55	

TRUSTEE TWP OF DAGGETT

Vote for not more than 2

WRITE-IN.	1	100.00
Over Votes	0	
Under Votes	69	

SUPERVISOR TWP OF CEDARVILLE

Vote for not more than 1

WRITE-IN.	2	100.00
Over Votes	0	
Under Votes	14	

SUPERVISOR TWP OF FAITHORN

Vote for not more than 1

Christopher L. Hanna.	16	100.00
WRITE-IN.	0	
Over Votes	0	
Under Votes	2	

CLERK TWP OF CEDARVILLE

Vote for not more than 1

WRITE-IN.	1	100.00
Over Votes	0	
Under Votes	15	

CLERK TWP OF FAITHORN

Vote for not more than 1

WRITE-IN.	1	100.00
Over Votes	0	
Under Votes	17	

TREASURER TWP OF CEDARVILLE

Vote for not more than 1

WRITE-IN.	1	100.00
Over Votes	0	
Under Votes	15	

TREASURER TWP OF FAITHORN

Vote for not more than 1

Renee Augustine	18	100.00
WRITE-IN.	0	
Over Votes	0	
Under Votes	0	

TRUSTEE TWP OF CEDARVILLE

Vote for not more than 2

WRITE-IN.	3	100.00
Over Votes	0	
Under Votes	29	

TRUSTEE TWP OF FAITHORN

Vote for not more than 2

William R. Devoe	18	100.00
WRITE-IN.	0	
Over Votes	0	
Under Votes	18	

SUPERVISOR TWP OF DAGGETT

Vote for not more than 1

WRITE-IN.	3	100.00
Over Votes	0	
Under Votes	32	

SUPERVISOR TWP OF GOURLLEY

Vote for not more than 1

WRITE-IN.	1	100.00
Over Votes	0	
Under Votes	15	

SUMMARY REPORT

WENOMINEE COUNTY, MICHIGAN
PRIMARY ELECTION
AUGUST 7, 2012
Democratic

REPORT-EL45

PAGE 011

RUN DATE:08/07/12 08:39 PM

VOTES PERCENT

VOTES PERCENT

CLERK TWP OF GOURLEY

Vote for not more than 1

WRITE-IN.	0
Over Votes	0
Under Votes	16

TREASURER TWP OF GOURLEY

Vote for not more than 1

Stephanie Walechka	10	100.00
WRITE-IN.	0	
Over Votes	0	
Under Votes	6	

TRUSTEE TWP OF GOURLEY

Vote for not more than 2

Joseph Bellmore	8	100.00
WRITE-IN.	0	
Over Votes	0	
Under Votes	24	

SUPERVISOR TWP OF HARRIS

Vote for not more than 1

Peter J. Kleiman	218	99.54
WRITE-IN.	1	.46
Over Votes	0	
Under Votes	56	

CLERK TWP OF HARRIS

Vote for not more than 1

Marcia M. Bower	52	19.05
Tom Drazo	115	42.12
Henry E. Gurosh	67	24.54
Chad R. LaFave	39	14.29
WRITE-IN.	0	
Over Votes	1	
Under Votes	1	

TREASURER TWP OF HARRIS

Vote for not more than 1

Doreen M. Bower	191	70.74
Connie Marsicek	79	29.26
WRITE-IN.	0	
Over Votes	0	
Under Votes	5	

TRUSTEE TWP OF HARRIS

Vote for not more than 2

Alex Jorasz	172	51.04
Leslie Kleiman	164	48.66
WRITE-IN.	1	.30
Over Votes	0	
Under Votes	213	

SUPERVISOR TWP OF HOLMES

Vote for not more than 1

WRITE-IN.	2	100.00
Over Votes	0	
Under Votes	13	

CLERK TWP OF HOLMES

Vote for not more than 1

Dena J. Kempf	15	100.00
WRITE-IN.	0	
Over Votes	0	
Under Votes	0	

TREASURER TWP OF HOLMES

Vote for not more than 1

WRITE-IN.	2	100.00
Over Votes	0	
Under Votes	13	

TRUSTEE TWP OF HOLMES

Vote for not more than 2

Michael Zemba	12	100.00
WRITE-IN.	0	
Over Votes	0	
Under Votes	18	

SUPERVISOR TWP OF INGALLSTON

Vote for not more than 1

WRITE-IN.	1	100.00
Over Votes	0	
Under Votes	40	

CLERK TWP OF INGALLSTON

Vote for not more than 1

WRITE-IN.	1	100.00
Over Votes	0	
Under Votes	40	

TREASURER TWP OF INGALLSTON

Vote for not more than 1

WRITE-IN.	0
Over Votes	0
Under Votes	41

TRUSTEE TWP OF INGALLSTON

Vote for not more than 2

WRITE-IN.	2	100.00
Over Votes	0	
Under Votes	80	

SUMMARY REPORT

MENOMINEE COUNTY, MICHIGAN
 PRIMARY ELECTION
 AUGUST 7, 2012
 Democratic

REPORT-BL45

PAGE 012

RUN DATE:08/07/12 08:39 PM

VOTES PERCENT

VOTES PERCENT

SUPERVISOR TWP OF LAKE

Vote for not more than 1

WRITE-IN. 0
 Over Votes 0
 Under Votes 20

CLERK TWP OF LAKE

Vote for not more than 1

Barbara H. Racsek. 16 100.00
 WRITE-IN. 0
 Over Votes 0
 Under Votes 4

TREASURER TWP OF LAKE

Vote for not more than 1

WRITE-IN. 0
 Over Votes 0
 Under Votes 20

TRUSTEE TWP OF LAKE

Vote for not more than 2

WRITE-IN. 1 100.00
 Over Votes 0
 Under Votes 39

SUPERVISOR TWP OF MELLEN

Vote for not more than 1

WRITE-IN. 0
 Over Votes 0
 Under Votes 40

CLERK TWP OF MELLEN

Vote for not more than 1

WRITE-IN. 0
 Over Votes 0
 Under Votes 40

TREASURER TWP OF MELLEN

Vote for not more than 1

WRITE-IN. 0
 Over Votes 0
 Under Votes 40

TRUSTEE TWP OF MELLEN

Vote for not more than 2

WRITE-IN. 0
 Over Votes 0
 Under Votes 80

SUPERVISOR TWP OF MENOMINEE

Vote for not more than 1

WRITE-IN. 1 100.00
 Over Votes 0
 Under Votes 148

CLERK TWP OF MENOMINEE

Vote for not more than 1

Michael Armbrust 105 99.06
 WRITE-IN. 1 .94
 Over Votes 0
 Under Votes 43

TREASURER TWP OF MENOMINEE

Vote for not more than 1

WRITE-IN. 1 100.00
 Over Votes 0
 Under Votes 148

TRUSTEE TWP OF MENOMINEE

Vote for not more than 2

Darlene Nerat 105 58.99
 Gerald Wayne Polasky. 73 41.01
 WRITE-IN. 0
 Over Votes 0
 Under Votes 120

SUPERVISOR TWP OF MEYER

Vote for not more than 1

Robert Gurgall. 35 100.00
 WRITE-IN. 0
 Over Votes 0
 Under Votes 24

CLERK TWP OF MEYER

Vote for not more than 1

Elizabeth Bertolini 40 100.00
 WRITE-IN. 0
 Over Votes 0
 Under Votes 19

TREASURER TWP OF MEYER

Vote for not more than 1

Sheryl Lauscher 41 100.00
 WRITE-IN. 0
 Over Votes 0
 Under Votes 18

SUMMARY REPORT

MENOMINEE COUNTY, MICHIGAN
PRIMARY ELECTION
AUGUST 7, 2012
Democratic

REPORT-BL45

PAGE 013

RUN DATE:08/07/12 08:39 PM

VOTES PERCENT

VOTES PERCENT

TRUSTEE TWP OF MEYER

Vote for not more than 2

Raymond J. Charlier Sr.	26	41.94
Mark Schoen	35	56.45
WRITE-IN.	1	1.61
Over Votes	0	
Under Votes	56	

SUPERVISOR TWP OF NADEAU

Vote for not more than 1

WRITE-IN.	3	100.00
Over Votes	0	
Under Votes	76	

CLERK TWP OF NADEAU

Vote for not more than 1

WRITE-IN.	2	100.00
Over Votes	0	
Under Votes	77	

TREASURER TWP OF NADEAU

Vote for not more than 1

WRITE-IN.	3	100.00
Over Votes	0	
Under Votes	76	

TRUSTEE TWP OF NADEAU

Vote for not more than 2

WRITE-IN.	4	100.00
Over Votes	0	
Under Votes	154	

SUPERVISOR TWP OF SPALDING

Vote for not more than 1

Lillian Schultz	95	97.94
WRITE-IN.	2	2.06
Over Votes	0	
Under Votes	42	

CLERK TWP OF SPALDING

Vote for not more than 1

Michele Davis	32	24.62
Cherryl Mancinger	98	75.38
WRITE-IN.	0	
Over Votes	0	
Under Votes	9	

TREASURER TWP OF SPALDING

Vote for not more than 1

WRITE-IN.	1	100.00
Over Votes	0	
Under Votes	138	

TRUSTEE TWP OF SPALDING

Vote for not more than 2

Gerald J. Kleiman	79	45.66
Kevin LaBonte	94	54.34
WRITE-IN.	0	
Over Votes	0	
Under Votes	105	

CONSTABLE TWP OF SPALDING

Vote for not more than 1

WRITE-IN.	1	100.00
Over Votes	0	
Under Votes	138	

SUPERVISOR TWP OF STEPHENSON

Vote for not more than 1

WRITE-IN.	0	
Over Votes	0	
Under Votes	25	

CLERK TWP OF STEPHENSON

Vote for not more than 1

WRITE-IN.	0	
Over Votes	0	
Under Votes	25	

TREASURER TWP OF STEPHENSON

Vote for not more than 1

WRITE-IN.	0	
Over Votes	0	
Under Votes	25	

TRUSTEE TWP OF STEPHENSON

Vote for not more than 2

WRITE-IN.	0	
Over Votes	0	
Under Votes	50	

DELEGATE TO CEDARVILLE TWP

Vote for not more than 1

WRITE-IN.	2	100.00
Over Votes	0	
Under Votes	14	

SUMMARY REPORT

MENOMINEE COUNTY, MICHIGAN
PRIMARY ELECTION
AUGUST 7, 2012
Democratic

REPORT-ZL45

PAGE 014

RUN DATE:08/07/12 08:39 PM

VOTES PERCENT

VOTES PERCENT

DELEGATE TO DAGGETT TWP

Vote for not more than 1

WRITE-IN.	1	100.00
Over Votes	0	
Under Votes	34	

DELEGATE TO FAITHORN TWP

Vote for not more than 1

WRITE-IN.	2	100.00
Over Votes	0	
Under Votes	16	

DELEGATE TO GOURLEY TWP

Vote for not more than 1

WRITE-IN.	1	100.00
Over Votes	0	
Under Votes	15	

DELEGATE TO HARRIS TWP

Vote for not more than 3

WRITE-IN.	4	100.00
Over Votes	0	
Under Votes	821	

DELEGATE TO HOLMES TWP

Vote for not more than 1

WRITE-IN.	1	100.00
Over Votes	0	
Under Votes	14	

DELEGATE TO INGALLSTON TWP

Vote for not more than 2

WRITE-IN.	1	100.00
Over Votes	0	
Under Votes	81	

DELEGATE TO LAKE TWP

Vote for not more than 1

WRITE-IN.	0	
Over Votes	0	
Under Votes	20	

DELEGATE TO MELLEEN TWP

Vote for not more than 2

WRITE-IN.	2	100.00
Over Votes	0	
Under Votes	78	

DELEGATE TO MENOMINEE TWP PCT 1

Vote for not more than 2

Bart Stupak.	66	51.97
Laurie Stupak	61	48.03
WRITE-IN.	0	
Over Votes	0	
Under Votes	27	

DELEGATE TO MENOMINEE TWP PCT 2

Vote for not more than 4

Ruby Ivens	42	100.00
WRITE-IN.	0	
Over Votes	0	
Under Votes	246	

DELEGATE TO MEYER TWP

Vote for not more than 2

WRITE-IN.	1	100.00
Over Votes	0	
Under Votes	117	

DELEGATE TO NADEAU TWP

Vote for not more than 2

WRITE-IN.	5	100.00
Over Votes	0	
Under Votes	153	

DELEGATE TO STEPHENSON TWP

Vote for not more than 1

WRITE-IN.	0	
Over Votes	0	
Under Votes	25	

DELEGATE TO SPALDING TWP

Vote for not more than 3

WRITE-IN.	2	100.00
Over Votes	0	
Under Votes	415	

DELEGATE TO MENOMINEE CITY PCT 1

Vote for not more than 2

WRITE-IN.	5	100.00
Over Votes	0	
Under Votes	71	

DELEGATE TO MENOMINEE CITY PCT 2

Vote for not more than 3

WRITE-IN.	0	
Over Votes	0	
Under Votes	273	

SUMMARY REPORT

MENOMINEE COUNTY, MICHIGAN
 PRIMARY ELECTION
 AUGUST 7, 2012
 Democratic

REPORT-BL45

PAGE 015

RUN DATE:08/07/12 08:39 PM

VOTES PERCENT

DELEGATE TO MENOMINEE CITY PCT 3

Vote for not more than 3

WRITE-IN.	1	100.00
Over Votes	0	
Under Votes	242	

DELEGATE TO MENOMINEE CITY PCT 4

Vote for not more than 3

WRITE-IN.	2	100.00
Over Votes	0	
Under Votes	220	

DELEGATE TO STEPHENSON CITY

Vote for not more than 1

WRITE-IN.	3	100.00
Over Votes	0	
Under Votes	43	

SUMMARY REPORT

MENOMINEE COUNTY, MICHIGAN
PRIMARY ELECTION
AUGUST 7, 2012

REPORT-BL45

PAGE 016

RUN DATE:08/07/12 08:39 PM

VOTES PERCENT

DAGGETT TWP FIRE MILL PROP

Vote for not more than 1

YES	44	68.75
NO.	20	31.25
Over Votes	0	
Under Votes	12	

LAKE TWP FIRE MILL RENEWAL PROP

Vote for not more than 1

YES	59	67.82
NO.	28	32.18
Over Votes	0	
Under Votes	44	

STEPHENSON TWP FIRE MILL PROP

Vote for not more than 1

YES	40	72.73
NO.	15	27.27
Over Votes	0	
Under Votes	5	

CARNEY VLG CONTRACT PROP

Vote for not more than 1

YES	27	25.23
NO.	80	74.77
Over Votes	0	
Under Votes	3	

Midland_Aug2012_E

August 7, 2012

Summary Report

MI County

Final Cumulative

8-14 ✓
SC

Registration & Turnout	1,350	Voters	REP - Prosecuting Attorney	49/49	100.00%
Election Day MPR Turnout	14,450	070.37%	Under Votes: 2968		
Manual Entry Election Day Turnout	0	0.00%	Over Votes: 0		
County Clerk Turnout	0	0.00%	Michael D. Carpenter	9,256	99.17%
Total ...	14,450	070.37%	Write-In	77	0.83%
REP - United States Senator	49/50	98.00%	Total ...	9,333	100.00%
Under Votes: 1843			REP - Sheriff	49/49	100.00%
Over Votes: 6			Under Votes: 451		
Clark Durant	4,533	43.37%	Over Votes: 0		
Gary Glenn	839	8.03%	James L. Chambers	547	4.62%
Randy Hekman	518	4.96%	Myron Greene	2,027	17.11%
Pete Hoekstra	4,537	43.41%	Ken Mault	2,220	18.73%
Write-In	25	0.24%	David G. Thompson	1,884	15.90%
Total ...	10,452	100.00%	Scott Stephenson	5,162	43.58%
REP - Rep in Congress 4th District	49/49	100.00%	Write-In	10	0.08%
Under Votes: 2287			Total ...	11,850	100.00%
Over Votes: 0			REP - County Clerk	49/49	100.00%
Dave Camp	9,902	98.88%	Under Votes: 11788		
Write-In	112	1.12%	Over Votes: 0		
Total ...	10,014	100.00%	Write-In	513	100.00%
REP - Rep in Congress 5th District	0/1	0.00%	Total ...	513	100.00%
Under Votes: 0			REP - County Treasurer	49/49	100.00%
Over Votes: 0			Under Votes: 3617		
Jim Slezak	0	0.00%	Over Votes: 3		
Tom Wassa	0	0.00%	Cathy Lunsford	8,643	99.56%
Write-In	0	0.00%	Write-In	38	0.44%
Total ...	0	0.00%	Total ...	8,881	100.00%
REP - 98th State Representative District	37/38	97.37%	REP - Register of Deeds	49/49	100.00%
Under Votes: 827			Under Votes: 3566		
Over Votes: 0			Over Votes: 4		
Jimmy Mosca	2,015	22.49%	Julie K. Atkinson	8,698	99.62%
Jim Stamas	6,925	77.30%	Write-In	33	0.38%
Write-In	19	0.21%	Total ...	8,731	100.00%
Total ...	8,959	100.00%	REP - Drain Commissioner	49/49	100.00%
REP - 99th State Representative District	12/12	100.00%	Under Votes: 3611		
Under Votes: 661			Over Votes: 0		
Over Votes: 1			Douglas D. Enos	8,649	99.53%
Kevin Cotter	1,842	99.41%	Write-In	41	0.47%
Write-In	11	0.59%	Total ...	8,690	100.00%
Total ...	1,853	100.00%			

Midland_Aug2012_E

August 7, 2012

Summary Report

MI County

Final Cumulative

REP - County Commissioner District 1		8/8 100.00%	REP - County Commissioner District 7 (7/7 100.00%
Under Votes: 555			Dan J. McGillivray		644 53.85%
Over Votes: 0			Write-In		6 0.50%
Nicolas J. Finley		794 99.62%	Total ...		1,196 100.00%
Write-In		3 0.38%			
Total ...		797 100.00%	REP - City of Midland Delegate Ward 1 Pi		1/1 100.00%
REP - County Commissioner District 2		6/6 100.00%	Under Votes: 184		
Under Votes: 795			Over Votes: 0		
Over Votes: 0			Megan Plwovar		76 100.00%
Mark C. Bone		1,300 99.39%	Write-In		0 0.00%
Write-In		8 0.61%	Total ...		76 100.00%
Total ...		1,308 100.00%	REP - City of Midland Delegate Ward 1 Pi		1/1 100.00%
REP - County Commissioner District 3		8/8 100.00%	Under Votes: 475		
Under Votes: 535			Over Votes: 0		
Over Votes: 0			Write-In		9 100.00%
James Micheal Legeb		1,051 98.87%	Total ...		9 100.00%
Write-In		12 1.13%	REP - City of Midland Delegate Ward 1 Pi		1/1 100.00%
Total ...		1,063 100.00%	Under Votes: 55		
REP - County Commissioner District 4		7/7 100.00%	Over Votes: 0		
Under Votes: 532			Write-In		8 100.00%
Over Votes: 0			Total ...		8 100.00%
Richard Keenan		1,115 99.73%	REP - City of Midland Delegate Ward 1 Pi		1/1 100.00%
Write-In		3 0.27%	Under Votes: 241		
Total ...		1,118 100.00%	Over Votes: 0		
REP - County Commissioner District 5		6/6 100.00%	David A. Garon		121 95.28%
Under Votes: 531			Write-In		6 4.72%
Over Votes: 0			Total ...		127 100.00%
Jim Gelsler		1,181 99.41%	REP - City of Midland Delegate Ward 1 Pi		1/1 100.00%
Write-In		7 0.59%	Under Votes: 170		
Total ...		1,188 100.00%	Over Votes: 0		
REP - County Commissioner District 6		7/7 100.00%	Write-In		2 100.00%
Under Votes: 766			Total ...		2 100.00%
Over Votes: 0			REP - City of Midland Delegate Ward 2 Pi		1/1 100.00%
Eric A. Dorrien		1,405 99.57%	Under Votes: 1178		
Write-In		6 0.43%	Over Votes: 0		
Total ...		1,411 100.00%	Judith A. Rapanos		130 40.37%
REP - County Commissioner District 7		7/7 100.00%	John S. Reder		184 57.14%
Under Votes: 506			Write-In		8 2.48%
Over Votes: 0			Total ...		322 100.00%
Jacob Howard		546 45.65%			

Midland_Aug2012_E

August 7, 2012

Summary Report

MI County

Final Cumulative

REP - City of Midland Delegate Ward 2 P		1/1 100.00%	REP - City of Midland Delegate Ward 3 P		1/1 100.00%
Under Votes: 515			Under Votes: 1047		
Over Votes: 0			Over Votes: 0		
Eric Friedman	110	32.35%	Jim Borin	178	20.25%
Richard M. Handlon	114	33.53%	Wayne W. Crosby	189	21.50%
Matthew B. Ivan	115	33.82%	Todd M. Gambrell	183	20.82%
Write-In	1	0.29%	Cathy Leikhim	159	18.09%
			Walter Rupprecht	162	18.43%
			Write-In	8	0.91%
Total ...	340	100.00%			
REP - City of Midland Delegate Ward 2 P		1/1 100.00%	Total ...	879	100.00%
Under Votes: 147			REP - City of Midland Delegate Ward 3 P		1/1 100.00%
Over Votes: 0			Under Votes: 1245		
			Over Votes: 0		
Amanda Dornbos	45	21.74%	Roy C. Green	133	14.16%
Stephen Dornbos	41	19.81%	Bill Schuette	237	25.24%
Jacob Howard	55	26.57%	Tony Stamas	220	23.43%
Dan J. McGilivray	66	31.88%	David G. Thompson	163	17.36%
Write-In	0	0.00%	Tina S. Van Dam	179	19.06%
			Write-In	7	0.75%
Total ...	207	100.00%			
REP - City of Midland Delegate Ward 2 P		1/1 100.00%	Total ...	939	100.00%
Under Votes: 752			REP - City of Midland Delegate Ward 4 P		1/1 100.00%
Over Votes: 4			Under Votes: 941		
			Over Votes: 0		
Molly Clarey	81	12.98%	Lois Crosby	160	55.75%
Brian Copeland	92	14.74%	Stephan Ohsowski	123	42.86%
Margaret Copeland	82	13.14%	Write-In	4	1.39%
Mike Hayes	178	28.53%			
John Marvin	69	11.06%			
Mark Polts	122	19.55%			
Write-In	0	0.00%			
			Total ...	287	100.00%
Total ...	624	100.00%	REP - City of Midland Delegate Ward 4 P		1/1 100.00%
REP - City of Midland Delegate Ward 3 P		1/1 100.00%	Under Votes: 766		
Under Votes: 800			Over Votes: 0		
Over Votes: 0					
Jim Geisler	172	29.05%	Scott I. Haines	164	58.16%
Phillip Juhasz	121	20.44%	Eugene R. Moore	112	39.72%
Beth Plueddemann Wolf	159	26.86%	Write-In	6	2.13%
Matthew Alex Rapanos	140	23.65%			
Write-In	0	0.00%			
			Total ...	282	100.00%
Total ...	592	100.00%	REP - City of Midland Delegate Ward 4 P		1/1 100.00%
REP - City of Midland Delegate Ward 3 P		1/1 100.00%	Under Votes: 859		
Under Votes: 649			Over Votes: 0		
Over Votes: 0					
Frances J. Hunt	185	100.00%	Jackie Medema	158	33.98%
Write-In	0	0.00%	Dennis G. Starnier	152	32.69%
			Doreen Starnier	142	30.54%
			Write-In	13	2.80%
Total ...	185	100.00%	Total ...	465	100.00%

Midland_Aug2012_E

August 7, 2012

Summary Report

MI County

Final Cumulative

REP - City of Midland Delegate Ward 4 Pi				1/1 100.00%	REP - City of Midland Delegate Ward 5 Pi				1/1 100.00%
Under Votes: 1160					Write-In				7 1.76%
Over Votes: 0					Total ...				398 100.00%
Ken Mault				210 51.47%	REP - City of Midland Delegate Ward 5 Pi				1/1 100.00%
Rebecca Powell				195 47.79%	Under Votes: 956				
Write-In				3 0.74%	Over Votes: 0				
Total ...				408 100.00%	Brian Kluck				129 100.00%
REP - City of Midland Delegate Ward 4 Pi				1/1 100.00%	Write-In				0 0.00%
Under Votes: 1223					Total ...				129 100.00%
Over Votes: 0					REP - City of Coleman Delegate Precinct				0/1 0.00%
Write-In				37 100.00%	Under Votes: 124				
Total ...				37 100.00%	Over Votes: 0				
REP - City of Midland Delegate Ward 5 Pi				1/1 100.00%	Write-In				0 0.00%
Under Votes: 887					Total ...				0 0.00%
Over Votes: 0					REP - Edenville Township Supervisor				1/1 100.00%
Sydney E. Allen				116 30.13%	Under Votes: 104				
Diane M. Bristol				142 36.88%	Over Votes: 0				
Adam D. Bruski				110 28.57%	Craig Gosen				193 98.97%
Write-In				17 4.42%	Write-In				2 1.03%
Total ...				385 100.00%	Total ...				195 100.00%
REP - City of Midland Delegate Ward 5 Pi				1/1 100.00%	REP - Edenville Township Clerk				1/1 100.00%
Under Votes: 455					Under Votes: 98				
Over Votes: 0					Over Votes: 0				
Jonathan Greene				75 20.27%	Lydia Draves				199 99.00%
Judy Greene				100 27.03%	Write-In				2 1.00%
Michael J. Love				101 27.30%	Total ...				201 100.00%
John D. Vincent				91 24.59%	REP - Edenville Township Treasurer				1/1 100.00%
Write-In				3 0.81%	Under Votes: 108				
Total ...				370 100.00%	Over Votes: 0				
REP - City of Midland Delegate Ward 5 Pi				1/1 100.00%	Karen Carey				189 98.95%
Under Votes: 1095					Write-In				2 1.05%
Over Votes: 0					Total ...				191 100.00%
Eric A. Dorrien				212 97.70%	REP - Edenville Township Trustee				1/1 100.00%
Write-In				5 2.30%	Under Votes: 288				
Total ...				217 100.00%	Over Votes: 0				
REP - City of Midland Delegate Ward 5 Pi				1/1 100.00%	Bill Carey				153 49.35%
Under Votes: 1127					Jim Sperling				153 49.35%
Over Votes: 0					Write-In				4 1.29%
Gayle Hanna				131 32.91%	Total ...				310 100.00%
James Hanna				126 31.66%					
P. Richard Stoesser				134 33.67%					

Midland_Aug2012_E

August 7, 2012

Summary Report

MI County

Final Cumulative

REP - Edenville Township Delegate Preci		1/1 100.00%	REP - Greendale Township Supervisor I		1/1 100.00%
Under Votes:	789		Larry Stebbins	83	42.78%
Over Votes:	0		Write-In	2	1.03%
Buck Barnhart	122	29.98%	Total ...	194	100.00%
Chuck Powell	133	32.68%			
Jim Sperling	148	36.36%	REP - Greendale Township Clerk	1/1 100.00%	
Write-In	4	0.98%	Under Votes:	204	
Total ...	407	100.00%	Over Votes:	0	
			Write-In	7	100.00%
REP - Geneva Township Supervisor	1/1 100.00%		Total ...	7	100.00%
Under Votes:	28				
Over Votes:	0		REP - Greendale Township Treasurer	1/1 100.00%	
Gordon L. Berthume Jr.	81	98.78%	Under Votes:	55	
Write-In	1	1.22%	Over Votes:	0	
Total ...	82	100.00%	Shirley J. Herron	153	98.08%
			Write-In	3	1.92%
REP - Geneva Township Clerk	1/1 100.00%		Total ...	156	100.00%
Under Votes:	108				
Over Votes:	0		REP - Greendale Township Trustee	1/1 100.00%	
Write-In	2	100.00%	Under Votes:	198	
Total ...	2	100.00%	Over Votes:	0	
			David H. McNeill	111	49.55%
REP - Geneva Township Treasurer	1/1 100.00%		Sandi M. Schumacher	113	50.45%
Under Votes:	108		Write-In	0	0.00%
Over Votes:	0		Total ...	224	100.00%
Write-In	2	100.00%			
Total ...	2	100.00%	REP - Greendale Township Delegate Preci	1/1 100.00%	
			Under Votes:	206	
REP - Geneva Township Trustee	1/1 100.00%		Over Votes:	0	
Under Votes:	84		R. James LeViere	115	53.24%
Over Votes:	0		Susan J. LeViere	96	44.44%
James Haller	73	53.68%	Write-In	5	2.31%
Carol M. Middleton	63	46.32%	Total ...	216	100.00%
Write-In	0	0.00%			
Total ...	136	100.00%	REP - Homer Township Supervisor	3/3 100.00%	
			Under Votes:	226	
REP - Geneva Township Delegate Precin	1/1 100.00%		Over Votes:	0	
Under Votes:	218		Chad Moody	376	98.17%
Over Votes:	0		Write-In	7	1.83%
Write-In	2	100.00%	Total ...	383	100.00%
Total ...	2	100.00%			
			REP - Homer Township Clerk	3/3 100.00%	
REP - Greendale Township Supervisor	1/1 100.00%		Under Votes:	105	
Under Votes:	17		Over Votes:	0	
Over Votes:	0		Darcle Lee Johnson	103	20.44%
R. James LeViere	109	56.19%	Todd Lee	400	79.37%

Midland_Aug2012_E

August 7, 2012

Summary Report

MI County

Final Cumulative

REP - Homer Township Clerk (cont'd...)			3/3 100.00%	REP - Homer Township Delegate Precinc			1/1 100.00%
Write-In	1	0.20%		Under Votes: 720			
				Over Votes: 0			
	Total ...	504	100.00%	Tammy Hyatt	121	97.58%	
REP - Homer Township Treasurer			3/3 100.00%	Write-In	3	2.42%	
Under Votes: 198					Total ...	124	100.00%
Over Votes: 0							
Sandra K. Turk	409	99.51%		REP - Hope Township Supervisor			1/1 100.00%
Write-In	2	0.49%		Under Votes: 231			
	Total ...	411	100.00%	Over Votes: 0			
REP - Homer Township Trustee			3/3 100.00%	Write-In	5	100.00%	
Under Votes: 1619					Total ...	5	100.00%
Over Votes: 0				REP - Hope Township Clerk			1/1 100.00%
Keith Johnson	282	34.52%		Under Votes: 231			
Craig O. Norton	260	31.82%		Over Votes: 0			
John A. Pruiett	270	33.05%		Write-In	5	100.00%	
Write-In	5	0.61%			Total ...	5	100.00%
	Total ...	817	100.00%	REP - Hope Township Treasurer			1/1 100.00%
REP - Homer Township Constable			3/3 100.00%	Under Votes: 88			
Under Votes: 1210				Over Votes: 0			
Over Votes: 0				Starleen Eddy	148	100.00%	
Write-In	8	100.00%		Write-In	0	0.00%	
	Total ...	8	100.00%		Total ...	148	100.00%
REP - Homer Township Delegate Precinc			1/1 100.00%	REP - Hope Township Trustee			1/1 100.00%
Under Votes: 421				Under Votes: 198			
Over Votes: 0				Over Votes: 0			
James M. Leigeb	125	97.66%		Robert D. Davis	135	49.27%	
Write-In	3	2.34%		Mary Jo Letts	139	50.73%	
	Total ...	128	100.00%	Write-In	0	0.00%	
REP - Homer Township Delegate Precinc			1/1 100.00%		Total ...	274	100.00%
Under Votes: 341				REP - Hope Township Park Commission			1/1 100.00%
Over Votes: 0				Under Votes: 703			
Julie K. Atkinson	132	25.43%		Over Votes: 0			
Fran Longsdorf	72	13.87%		Terry Chrivia	109	22.85%	
Chad Moody	76	14.64%		Karen Davis	122	25.58%	
Sue Moody	53	10.21%		James K. Hockemeyer	133	27.88%	
Scott Stephenson	130	25.05%		Starla Jordan	113	23.69%	
Ryan Tarrant	55	10.60%		Write-In	0	0.00%	
Write-In	1	0.19%			Total ...	477	100.00%
	Total ...	519	100.00%				

Midland_Aug2012_E

August 7, 2012

Summary Report

MI County

Final Cumulative

REP - Hope Township Delegate Precinct 1/1 100.00%

Under Votes: 331

Over Votes: 0

Dawn R. Lueders 139 98.58%

Write-In 2 1.42%

Total ... 141 100.00%

REP - Ingersoll Township Supervisor 2/2 100.00%

Under Votes: 364

Over Votes: 0

Write-In 10 100.00%

Total ... 10 100.00%

REP - Ingersoll Township Clerk 2/2 100.00%

Under Votes: 366

Over Votes: 0

Write-In 8 100.00%

Total ... 8 100.00%

REP - Ingersoll Township Treasurer 2/2 100.00%

Under Votes: 60

Over Votes: 0

David A. Keel 142 45.22%

James Terwillegar 172 54.78%

Write-In 0 0.00%

Total ... 314 100.00%

REP - Ingersoll Township Trustee 2/2 100.00%

Under Votes: 227

Over Votes: 2

Nancy S. Farison 132 25.43%

Reed Shick 68 13.10%

Curtis R. Shaffner 184 35.45%

Charles Tabb 135 26.01%

Write-In 0 0.00%

Total ... 519 100.00%

REP - Ingersoll Township Delegate Preci 1/1 100.00%

Under Votes: 474

Over Votes: 0

Daniel Howard 118 50.43%

Gary C. Meyer 114 48.72%

Write-In 2 0.85%

Total ... 234 100.00%

REP - Ingersoll Township Delegate Preci 1/1 100.00%

Under Votes: 77

Over Votes: 0

Janis Falkenstein 101 50.75%

Leona Falkenstein 98 49.25%

Write-In 0 0.00%

Total ... 199 100.00%

REP - Jasper Township Supervisor 1/1 100.00%

Under Votes: 4

Over Votes: 0

James Mulder 84 40.00%

Daniel N. Sagle 126 60.00%

Write-In 0 0.00%

Total ... 210 100.00%

REP - Jasper Township Clerk 1/1 100.00%

Under Votes: 6

Over Votes: 0

Dorothy J. Kelley 113 54.33%

Jean Shauger 94 45.19%

Write-In 1 0.48%

Total ... 208 100.00%

REP - Jasper Township Treasurer 1/1 100.00%

Under Votes: 2

Over Votes: 0

Carol A. Aldrich 96 45.28%

Tracie L. McCune 78 36.79%

Karmen Sanders 38 17.92%

Write-In 0 0.00%

Total ... 212 100.00%

REP - Jasper Township Trustee 1/1 100.00%

Under Votes: 124

Over Votes: 0

Roxanne R. Gibson 127 41.78%

Theodore M. Roe 97 31.91%

Roger A. Toner 80 26.32%

Write-In 0 0.00%

Total ... 304 100.00%

Midland_Aug2012_E

August 7, 2012

Summary Report

MI County

Final Cumulative

REP - Jasper Township Delegate Precinc 1/1 100.00%

Under Votes: 425

Over Votes: 0

Write-In 3 100.00%

Total ... 3 100.00%

REP - Jerome Township Supervisor 4/4 100.00%

Under Votes: 85

Over Votes: 0

Stuart D. Bloomfield 315 50.89%

Walt Woodruff 304 49.11%

Write-In 0 0.00%

Total ... 619 100.00%

REP - Jerome Township Clerk 4/4 100.00%

Under Votes: 169

Over Votes: 0

Angela J. Martin 280 52.34%

William J. Maynard 255 47.66%

Write-In 0 0.00%

Total ... 535 100.00%

REP - Jerome Township Treasurer 4/4 100.00%

Under Votes: 221

Over Votes: 0

Laura A. Grubaugh 482 99.79%

Write-In 1 0.21%

Total ... 483 100.00%

REP - Jerome Township Trustee 4/4 100.00%

Under Votes: 556

Over Votes: 0

William R. Chubb 210 24.65%

Lee M. Fellows 356 41.78%

Ronald C. Lowry 285 33.45%

Write-In 1 0.12%

Total ... 852 100.00%

REP - Jerome Township Constable 4/4 100.00%

Under Votes: 602

Over Votes: 0

Robert A. McNett 428 52.85%

Troy A. McNett 379 47.02%

Write-In 1 0.12%

Total ... 806 100.00%

REP - Jerome Township Delegate Precin 1/1 100.00%

Under Votes: 208

Over Votes: 0

Linda J. Grant 106 100.00%

Write-In 0 0.00%

Total ... 106 100.00%

REP - Jerome Township Delegate Precin 1/1 100.00%

Under Votes: 539

Over Votes: 0

Douglas D. Enos 139 86.88%

Write-In 21 13.13%

Total ... 160 100.00%

REP - Jerome Township Delegate Precin 1/1 100.00%

Under Votes: 34

Over Votes: 0

Janithan Woodruff 64 100.00%

Write-In 0 0.00%

Total ... 64 100.00%

REP - Jerome Township Delegate Precin 1/1 100.00%

Under Votes: 647

Over Votes: 0

Write-In 1 100.00%

Total ... 1 100.00%

REP - Larkin Township Supervisor 3/3 100.00%

Under Votes: 114

Over Votes: 0

Mike Atton 447 38.97%

Gary L. Bennett 241 21.01%

Carl Crewes 457 39.84%

Write-In 2 0.17%

Total ... 1,147 100.00%

REP - Larkin Township Clerk 3/3 100.00%

Under Votes: 161

Over Votes: 0

Nichole Goergen 170 15.45%

Lisa Atton Johnson 407 37.00%

Sandy Reardon 522 47.45%

Write-In 1 0.09%

Total ... 1,100 100.00%

August 7, 2012

Summary Report

MI County

Final Cumulative

REP - Larkin Township Treasurer 3/3 100.00%

Under Votes: 139

Over Votes: 0

Jerilyn Gould 239 21.30%

Kathy A. Moe 882 78.61%

Write-In 1 0.09%

Total ... 1,122 100.00%

REP - Larkin Township Trustee 3/3 100.00%

Under Votes: 1519

Over Votes: 0

Bart Lawrence Harbron 385 10.92%

Donna Harrington 521 14.78%

Karen Hitchcock 512 14.52%

James Humphrey 279 7.91%

Barbara J. Kosinski 511 14.50%

Ron Kutchev 532 15.09%

Edward H. Putt 358 10.16%

Kay Rinas 426 12.09%

Write-In 1 0.03%

Total ... 3,525 100.00%

REP - Larkin Township Delegate Precinct 1/1 100.00%

Under Votes: 1485

Over Votes: 0

Gary L. Bennett 265 57.73%

James Humphrey 192 41.83%

Write-In 2 0.44%

Total ... 459 100.00%

REP - Larkin Township Delegate Precinct 1/1 100.00%

Under Votes: 1157

Over Votes: 0

Melissa J. Anderson 178 24.35%

Mark C. Bone 218 29.82%

Gary Glenn 172 23.53%

Gary Mitchell 161 22.02%

Write-In 2 0.27%

Total ... 731 100.00%

REP - Larkin Township Delegate Precinct 1/1 100.00%

Under Votes: 550

Over Votes: 0

Cheryl Duncan 180 50.14%

Jim Duncan 178 49.58%

Write-In 1 0.28%

Total ... 359 100.00%

REP - Lee Township Supervisor 2/2 100.00%

Under Votes: 124

Over Votes: 0

Joel G. Evans 235 99.58%

Write-In 1 0.42%

Total ... 236 100.00%

REP - Lee Township Clerk 2/2 100.00%

Under Votes: 109

Over Votes: 0

Ronald L. Rippee 250 99.80%

Write-In 1 0.40%

Total ... 251 100.00%

REP - Lee Township Treasurer 2/2 100.00%

Under Votes: 348

Over Votes: 0

Write-In 12 100.00%

Total ... 12 100.00%

REP - Lee Township Trustee 2/2 100.00%

Under Votes: 710

Over Votes: 0

Write-In 10 100.00%

Total ... 10 100.00%

REP - Lee Township Delegate Precinct 1- 1/1 100.00%

Under Votes: 453

Over Votes: 0

Nathan A. Threet 112 95.73%

Write-In 5 4.27%

Total ... 117 100.00%

REP - Lee Township Delegate Precinct 2- 1/1 100.00%

Under Votes: 507

Over Votes: 0

Write-In 3 100.00%

Total ... 3 100.00%

REP - Lincoln Township Supervisor 1/1 100.00%

Under Votes: 137

Over Votes: 0

Kevin L. Wray 221 99.55%

Write-In 1 0.45%

Total ... 222 100.00%

Midland_Aug2012_E

August 7, 2012

Summary Report

MI County

Final Cumulative

REP - Lincoln Township Clerk 1/1 100.00%

Under Votes: 150

Over Votes: 0

Mark Trinklein 208 99.52%

Write-In 1 0.48%

Total ... 209 100.00%

REP - Lincoln Township Treasurer 1/1 100.00%

Under Votes: 151

Over Votes: 0

AnnMarie Thornton 207 99.52%

Write-In 1 0.48%

Total ... 208 100.00%

REP - Lincoln Township Trustee 1/1 100.00%

Under Votes: 381

Over Votes: 0

Roger Crockett 160 47.48%

Susan M. Ensign 177 52.52%

Write-In 0 0.00%

Total ... 337 100.00%

REP - Lincoln Township Constable 1/1 100.00%

Under Votes: 504

Over Votes: 0

James W. McCandless 213 99.53%

Write-In 1 0.47%

Total ... 214 100.00%

REP - Lincoln Township Delegate Precin 1/1 100.00%

Under Votes: 1119

Over Votes: 0

Dan Clark 154 22.78%

Ryan Hurst 125 18.49%

Greg Lietzow 122 18.05%

Carl A. Overly 132 19.53%

Phyllis Owens 143 21.15%

Write-In 0 0.00%

Total ... 676 100.00%

REP - Midland Township Supervisor 1/1 100.00%

Under Votes: 126

Over Votes: 0

Terry Holt 257 100.00%

Write-In 0 0.00%

Total ... 257 100.00%

REP - Midland Township Clerk 1/1 100.00%

Under Votes: 82

Over Votes: 0

Shelly Armstrong-Miller 162 53.82%

Korene K. Labadie 139 46.18%

Write-In 0 0.00%

Total ... 301 100.00%

REP - Midland Township Treasurer 1/1 100.00%

Under Votes: 123

Over Votes: 0

Timothy J. Mott 260 100.00%

Write-In 0 0.00%

Total ... 260 100.00%

REP - Midland Township Trustee 1/1 100.00%

Under Votes: 723

Over Votes: 0

James R. Avery 208 25.71%

Larry A. Leach 210 25.96%

Melvin Lederer Sr. 187 23.11%

Mark J. Radosa 204 25.22%

Write-In 0 0.00%

Total ... 809 100.00%

REP - Midland Township Delegate Precir 1/1 100.00%

Under Votes: 989

Over Votes: 0

Daniel Babcock 191 35.17%

Carolyn M. Wegener 179 32.97%

William E. Wegener 170 31.31%

Write-In 3 0.55%

Total ... 543 100.00%

REP - Mills Township Supervisor 1/1 100.00%

Under Votes: 239

Over Votes: 0

Write-In 8 100.00%

Total ... 8 100.00%

REP - Mills Township Clerk 1/1 100.00%

Under Votes: 239

Over Votes: 0

Write-In 8 100.00%

Total ... 8 100.00%

Midland_Aug2012_E

August 7, 2012

Summary Report

MI County

Final Cumulative

REP - Mills Township Treasurer 1/1 100.00%

Under Votes: 95

Over Votes: 0

Sara L. Pitch 150 98.68%

Write-In 2 1.32%

Total ... 152 100.00%

REP - Mills Township Trustee 1/1 100.00%

Under Votes: 488

Over Votes: 0

Write-In 6 100.00%

Total ... 8 100.00%

REP - Mills Township Delegate Precinct 1/1 100.00%

Under Votes: 603

Over Votes: 0

Myron Greene 128 92.75%

Write-In 10 7.25%

Total ... 138 100.00%

REP - Mt. Haley Township Supervisor 1/1 100.00%

Under Votes: 5

Over Votes: 1

Daniel Bovee 67 17.87%

Richard A. Dougherty 184 49.07%

Jeanine Radosa 124 33.07%

Write-In 0 0.00%

Total ... 375 100.00%

REP - Mt. Haley Township Clerk 1/1 100.00%

Under Votes: 67

Over Votes: 0

Sharon Fleming 314 100.00%

Write-In 0 0.00%

Total ... 314 100.00%

REP - Mt. Haley Township Treasurer 1/1 100.00%

Under Votes: 54

Over Votes: 0

Leonard A. Breasbois 327 100.00%

Write-In 0 0.00%

Total ... 327 100.00%

REP - Mt. Haley Township Trustee 1/1 100.00%

Under Votes: 466

Over Votes: 0

Norman G. Jandis 294 99.32%

Write-In 2 0.68%

Total ... 296 100.00%

REP - Mt. Haley Delegate Township Preci 1/1 100.00%

Under Votes: 863

Over Votes: 0

Mitchell Broderick 271 96.79%

Write-In 9 3.21%

Total ... 280 100.00%

REP - Porter Township Supervisor 1/1 100.00%

Under Votes: 3

Over Votes: 2

Robert M. Fleming 111 55.78%

Mark Staley 88 44.22%

Write-In 0 0.00%

Total ... 199 100.00%

REP - Porter Township Clerk 1/1 100.00%

Under Votes: 42

Over Votes: 0

Marianne L. Corbat 162 100.00%

Write-In 0 0.00%

Total ... 162 100.00%

REP - Porter Township Treasurer 1/1 100.00%

Under Votes: 46

Over Votes: 0

John A. Girvin 158 100.00%

Write-In 0 0.00%

Total ... 158 100.00%

REP - Porter Township Trustee 1/1 100.00%

Under Votes: 257

Over Votes: 0

Laura E. Chase 149 98.68%

Write-In 2 1.32%

Total ... 151 100.00%

Midland_Aug2012_E

August 7, 2012

Summary Report

MI County

Final Cumulative

REP - Porter Township Delegate Townsh			1/1 100.00%	REP - County Executive - Bay			0/1 0.00%
Under Votes: 255				Under Votes: 0			
Over Votes: 0				Over Votes: 0			
Richard D. Corbat			152 99.35%	Write-In			0 0.00%
Write-In			1 0.65%	Total ...			0 0.00%
Total ...			153 100.00%	REP - Prosecutor - Bay			0/1 0.00%
REP - Warren Township Supervisor			1/1 100.00%	Under Votes: 0			
Under Votes: 72				Over Votes: 0			
Over Votes: 0				Write-In			0 0.00%
James Michael Acker			104 99.05%	Total ...			0 0.00%
Write-In			1 0.95%	REP - Sheriff - Bay			0/1 0.00%
Total ...			105 100.00%	Under Votes: 0			
REP - Warren Township Clerk			1/1 100.00%	Over Votes: 0			
Under Votes: 56				Joshua A. Novak			0 0.00%
Over Votes: 0				Write-In			0 0.00%
Linda S. Anthony			121 100.00%	Total ...			0 0.00%
Write-In			0 0.00%	REP - Clerk - Bay			0/1 0.00%
Total ...			121 100.00%	Under Votes: 0			
REP - Warren Township Treasurer			1/1 100.00%	Over Votes: 0			
Under Votes: 58				Write-In			0 0.00%
Over Votes: 0				Total ...			0 0.00%
Carla J. StremLOW			119 100.00%	REP - Treasurer - Bay			0/1 0.00%
Write-In			0 0.00%	Under Votes: 0			
Total ...			119 100.00%	Over Votes: 0			
REP - Warren Township Trustee			1/1 100.00%	Write-In			0 0.00%
Under Votes: 248				Total ...			0 0.00%
Over Votes: 0				REP - Register of Deeds - Bay			0/1 0.00%
Bruce Merl Clark			104 98.11%	Under Votes: 0			
Write-In			2 1.89%	Over Votes: 0			
Total ...			106 100.00%	Write-In			0 0.00%
REP - Warren Township Delegate Precinct			1/1 100.00%	Total ...			0 0.00%
Under Votes: 523				REP - Road Commissioner Bay County			0/1 0.00%
Over Votes: 0				Under Votes: 0			
Write-In			8 100.00%	Over Votes: 0			
Total ...			8 100.00%	Write-In			0 0.00%
				Total ...			0 0.00%

Midland_Aug2012_E

August 7, 2012

Summary Report

MI County

Final Cumulative

REP - Drain Commissioner - Bay	0/1	0.00%	DEM - 98th State Representative District	0/38	0.00%
Under Votes: 0			Write-In	0	0.00%
Over Votes: 0					
			Total ...	1,227	100.00%
Michael Rivard	0	0.00%			
Write-In	0	0.00%	DEM - 99th State Representative District	12/12	100.00%
Total ...	0	0.00%	Under Votes: 75		
			Over Votes: 0		
REP - County Commissioner Bay City District	0/1	0.00%	Adam Lawrence	388	100.00%
Under Votes: 0			Write-In	0	0.00%
Over Votes: 0			Total ...	388	100.00%
Michael J. Duranczyk	0	0.00%			
Write-In	0	0.00%	DEM - Prosecuting Attorney	49/49	100.00%
Total ...	0	0.00%	Under Votes: 1647		
			Over Votes: 0		
REP - City of Midland Delegate Ward 1 Precinct	0/1	0.00%	Write-In	135	100.00%
Under Votes: 0			Total ...	135	100.00%
Over Votes: 0					
Write-In	0	0.00%	DEM - Sheriff	49/49	100.00%
Total ...	0	0.00%	Under Votes: 1636		
			Over Votes: 0		
DEM - United States Senator	49/50	98.00%	Write-In	148	100.00%
Under Votes: 77			Total ...	146	100.00%
Over Votes: 4					
Debbie Stabenow	1,699	99.88%	DEM - County Clerk	49/49	100.00%
Write-In	2	0.12%	Under Votes: 321		
Total ...	1,701	100.00%	Over Votes: 1		
			Ann Manary	1,459	99.93%
DEM - Rep In Congress 4th District	49/49	100.00%	Write-In	1	0.07%
Under Votes: 251			Total ...	1,460	100.00%
Over Votes: 0					
Debra Freidell Wirth	1,530	99.93%	DEM - County Treasurer	49/49	100.00%
Write-In	1	0.07%	Under Votes: 1673		
Total ...	1,531	100.00%	Over Votes: 0		
			Write-In	109	100.00%
DEM - Rep In Congress 5th District	0/1	0.00%	Total ...	109	100.00%
Under Votes: 0					
Over Votes: 0			DEM - Register of Deeds	49/49	100.00%
Daniel T. Kildee	0	0.00%	Under Votes: 1682		
Write-In	0	0.00%	Over Votes: 0		
Total ...	0	0.00%	Write-In	100	100.00%
			Total ...	100	100.00%
DEM - 98th State Representative District	37/38	97.37%			
Under Votes: 92					
Over Votes: 0					
Joan Brausch	1,227	100.00%			

Midland_Aug2012_E

August 7, 2012

Summary Report

MI County

Final Cumulative

DEM - Drain Commissioner 49/49 100.00%

Under Votes: 1676

Over Votes: 0

Write-In 106 100.00%

Total ... 106 100.00%

DEM - County Commissioner District 1 8/8 100.00%

Under Votes: 56

Over Votes: 3

Mark J. Authier 152 58.91%

Carl L. Hamann 105 40.70%

Write-In 1 0.39%

Total ... 258 100.00%

DEM - County Commissioner District 2 6/6 100.00%

Under Votes: 210

Over Votes: 0

Write-In 15 100.00%

Total ... 15 100.00%

DEM - County Commissioner District 3 8/8 100.00%

Under Votes: 217

Over Votes: 0

Write-In 24 100.00%

Total ... 24 100.00%

DEM - County Commissioner District 4 7/7 100.00%

Under Votes: 218

Over Votes: 0

Write-In 9 100.00%

Total ... 9 100.00%

DEM - County Commissioner District 5 6/6 100.00%

Under Votes: 149

Over Votes: 0

Write-In 11 100.00%

Total ... 11 100.00%

DEM - County Commissioner District 6 7/7 100.00%

Under Votes: 280

Over Votes: 0

Write-In 14 100.00%

Total ... 14 100.00%

DEM - County Commissioner District 7 7/7 100.00%

Under Votes: 57

Over Votes: 0

Richard M. Fairley 261 100.00%

Write-In 0 0.00%

Total ... 261 100.00%

DEM - City of Midland Delegate Ward 1 P 1/1 100.00%

Under Votes: 88

Over Votes: 0

Write-In 2 100.00%

Total ... 2 100.00%

DEM - City of Midland Delegate Ward 1 P 1/1 100.00%

Under Votes: 70

Over Votes: 0

Nancy K. Janoch 38 100.00%

Write-In 0 0.00%

Total ... 38 100.00%

DEM - City of Midland Delegate Ward 1 P 1/1 100.00%

Under Votes: 17

Over Votes: 0

Write-In 1 100.00%

Total ... 1 100.00%

DEM - City of Midland Delegate Ward 1 P 1/1 100.00%

Under Votes: 60

Over Votes: 0

Write-In 2 100.00%

Total ... 2 100.00%

DEM - City of Midland Delegate Ward 1 P 1/1 100.00%

Under Votes: 8

Over Votes: 0

Write-In 2 100.00%

Total ... 2 100.00%

DEM - City of Midland Delegate Ward 2 P 1/1 100.00%

Under Votes: 111

Over Votes: 0

Write-In 3 100.00%

Total ... 3 100.00%

Midland_Aug2012_E

August 7, 2012

Summary Report

MI County

Final Cumulative

DEM - City of Midland Delegate Ward 2 P 1/1 100.00%

Under Votes: 134

Over Votes: 0

Roy Davis 43 100.00%

Write-In 0 0.00%

Total ... 43 100.00%

DEM - City of Midland Delegate Ward 2 P 1/1 100.00%

Under Votes: 63

Over Votes: 0

Write-In 3 100.00%

Total ... 3 100.00%

DEM - City of Midland Delegate Ward 2 P 1/1 100.00%

Under Votes: 106

Over Votes: 0

Write-In 2 100.00%

Total ... 2 100.00%

DEM - City of Midland Delegate Ward 3 P 1/1 100.00%

Under Votes: 108

Over Votes: 0

Write-In 3 100.00%

Total ... 3 100.00%

DEM - City of Midland Delegate Ward 3 P 1/1 100.00%

Under Votes: 28

Over Votes: 0

Claudia Warren 22 100.00%

Write-In 0 0.00%

Total ... 22 100.00%

DEM - City of Midland Delegate Ward 3 P 1/1 100.00%

Under Votes: 38

Over Votes: 0

Write-In 2 100.00%

Total ... 2 100.00%

DEM - City of Midland Delegate Ward 3 P 1/1 100.00%

Under Votes: 95

Over Votes: 0

Write-In 1 100.00%

Total ... 1 100.00%

DEM - City of Midland Delegate Ward 4 P 1/1 100.00%

Under Votes: 126

Over Votes: 0

Write-In 2 100.00%

Total ... 2 100.00%

DEM - City of Midland Delegate Ward 4 P 1/1 100.00%

Under Votes: 63

Over Votes: 0

Gerard Paul Butler 21 100.00%

Write-In 0 0.00%

Total ... 21 100.00%

DEM - City of Midland Delegate Ward 4 P 1/1 100.00%

Under Votes: 88

Over Votes: 0

Deborah Ramirez Bishop 27 93.10%

Write-In 2 6.90%

Total ... 29 100.00%

DEM - City of Midland Delegate Ward 4 P 1/1 100.00%

Under Votes: 75

Over Votes: 0

Doris L. Steiner 33 100.00%

Write-In 0 0.00%

Total ... 33 100.00%

DEM - City of Midland Delegate Ward 4 P 1/1 100.00%

Under Votes: 86

Over Votes: 0

Write-In 1 100.00%

Total ... 1 100.00%

DEM - City of Midland Delegate Ward 5 P 1/1 100.00%

Under Votes: 49

Over Votes: 0

Linda M. Barth 49 32.24%

Joan Brausch 60 39.47%

Mildred G. Dickson 43 28.29%

Write-In 0 0.00%

Total ... 152 100.00%

DEM - City of Midland Delegate Ward 5 P 1/1 100.00%

Under Votes: 20

Over Votes: 0

Cindy Weir 52 55.32%

Midland_Aug2012_E

August 7, 2012

Summary Report

MI County

Final Cumulative

DEM - City of Midland Delegate Ward 5 P	1/1 100.00%	DEM - Edenville Township Treasurer	1/1 100.00%
Joseph Weir	42 44.68%	Under Votes: 80	
Write-In	0 0.00%	Over Votes: 0	
Total ...	94 100.00%	Write-In	2 100.00%
		Total ...	2 100.00%
DEM - City of Midland Delegate Ward 5 P	1/1 100.00%	DEM - Edenville Township Trustee	1/1 100.00%
Under Votes: 155		Under Votes: 56	
Over Votes: 0		Over Votes: 0	
Write-In	4 100.00%	Charles Dame Jr.	21 19.44%
Total ...	4 100.00%	Galen Gransden	48 44.44%
		Victor Schultz	39 36.11%
DEM - City of Midland Delegate Ward 5 P	1/1 100.00%	Write-In	0 0.00%
Under Votes: 96		Total ...	108 100.00%
Over Votes: 0		DEM - Edenville Township Delegate Prec	1/1 100.00%
Richard Skochdopole	38 97.44%	Under Votes: 240	
Write-In	1 2.56%	Over Votes: 0	
Total ...	39 100.00%	Write-In	6 100.00%
		Total ...	6 100.00%
DEM - City of Midland Delegate Ward 5 P	0/1 0.00%	DEM - Geneva Township Supervisor	0/1 0.00%
Under Votes: 102		Under Votes: 37	
Over Votes: 0		Over Votes: 0	
Write-In	0 0.00%	Write-In	0 0.00%
Total ...	0 0.00%	Total ...	0 0.00%
DEM - City of Coleman Delegate Precinct	1/1 100.00%	DEM - Geneva Township Clerk	1/1 100.00%
Under Votes: 23		Under Votes: 10	
Over Votes: 0		Over Votes: 0	
Write-In	1 100.00%	Katherine Sullivan	27 100.00%
Total ...	1 100.00%	Write-In	0 0.00%
		Total ...	27 100.00%
DEM - Edenville Township Supervisor	1/1 100.00%	DEM - Geneva Township Treasurer	1/1 100.00%
Under Votes: 78		Under Votes: 5	
Over Votes: 0		Over Votes: 0	
Write-In	4 100.00%	Joseph P. Grabowski	32 100.00%
Total ...	4 100.00%	Write-In	0 0.00%
		Total ...	32 100.00%
DEM - Edenville Township Clerk	1/1 100.00%		
Under Votes: 23			
Over Votes: 0			
Tammie Bacon	59 100.00%		
Write-In	0 0.00%		
Total ...	59 100.00%		

Midland_Aug2012_E

August 7, 2012

Summary Report

MI County

Final Cumulative

DEM - Geneva Township Trustee 0/1 0.00%

Under Votes: 74

Over Votes: 0

Write-In 0 0.00%

Total ... 0 0.00%

DEM - Geneva Township Delegate Precinct 1/1 100.00%

Under Votes: 5

Over Votes: 0

Joseph P. Grabowski 32 100.00%

Write-In 0 0.00%

Total ... 32 100.00%

DEM - Greendale Township Supervisor 1/1 100.00%

Under Votes: 5

Over Votes: 0

Brian James Knopp 29 96.67%

Write-In 1 3.33%

Total ... 30 100.00%

DEM - Greendale Township Clerk 1/1 100.00%

Under Votes: 3

Over Votes: 0

Ruth L. Knapp 32 100.00%

Write-In 0 0.00%

Total ... 32 100.00%

DEM - Greendale Township Treasurer 1/1 100.00%

Under Votes: 33

Over Votes: 0

Write-In 2 100.00%

Total ... 2 100.00%

DEM - Greendale Township Trustee 1/1 100.00%

Under Votes: 39

Over Votes: 0

Richard Dean Cottrell 31 100.00%

Write-In 0 0.00%

Total ... 31 100.00%

DEM - Greendale Township Delegate Precinct 1/1 100.00%

Under Votes: 67

Over Votes: 0

Write-In 3 100.00%

Total ... 3 100.00%

DEM - Homer Township Supervisor 3/3 100.00%

Under Votes: 7

Over Votes: 0

Russ Varner 82 100.00%

Write-In 0 0.00%

Total ... 82 100.00%

DEM - Homer Township Clerk 3/3 100.00%

Under Votes: 87

Over Votes: 0

Write-In 2 100.00%

Total ... 2 100.00%

DEM - Homer Township Treasurer 3/3 100.00%

Under Votes: 85

Over Votes: 0

Write-In 4 100.00%

Total ... 4 100.00%

DEM - Homer Township Trustee 3/3 100.00%

Under Votes: 276

Over Votes: 0

John E. Stern 77 98.25%

Write-In 3 3.75%

Total ... 80 100.00%

DEM - Homer Township Constable 3/3 100.00%

Under Votes: 177

Over Votes: 0

Write-In 1 100.00%

Total ... 1 100.00%

DEM - Homer Township Delegate Precinct 1/1 100.00%

Under Votes: 75

Over Votes: 0

Write-In 1 100.00%

Total ... 1 100.00%

DEM - Homer Township Delegate Precinct 1/1 100.00%

Under Votes: 55

Over Votes: 0

Write-In 1 100.00%

Total ... 1 100.00%

Midland_Aug2012_E

August 7, 2012

Summary Report

MI County

Final Cumulative

DEM - Homer Township Delegate Precinct	0/1	0.00%	DEM - Ingersoll Township Supervisor	2/2	100.00%
Under Votes: 46			Under Votes: 6		
Over Votes: 0			Over Votes: 0		
Write-In	0	0.00%	Daniel J. Cline	49	98.00%
			Write-In	1	2.00%
Total ...	0	0.00%	Total ...	50	100.00%
DEM - Hope Township Supervisor	1/1	100.00%	DEM - Ingersoll Township Clerk	2/2	100.00%
Under Votes: 11			Under Votes: 5		
Over Votes: 0			Over Votes: 0		
Andy Kobisa	33	100.00%	Mary Ellen Keel	50	98.04%
Write-In	0	0.00%	Write-In	1	1.96%
Total ...	33	100.00%	Total ...	51	100.00%
DEM - Hope Township Clerk	1/1	100.00%	DEM - Ingersoll Township Treasurer	2/2	100.00%
Under Votes: 13			Under Votes: 54		
Over Votes: 0			Over Votes: 0		
JoAnn Wilkie	31	100.00%	Write-In	2	100.00%
Write-In	0	0.00%	Total ...	2	100.00%
Total ...	31	100.00%			
DEM - Hope Township Treasurer	1/1	100.00%	DEM - Ingersoll Township Trustee	2/2	100.00%
Under Votes: 40			Under Votes: 111		
Over Votes: 0			Over Votes: 0		
Write-In	4	100.00%	Write-In	1	100.00%
Total ...	4	100.00%	Total ...	1	100.00%
DEM - Hope Township Trustee	1/1	100.00%	DEM - Ingersoll Township Delegate Precinct	1/1	100.00%
Under Votes: 81			Under Votes: 65		
Over Votes: 0			Over Votes: 0		
Write-In	7	100.00%	Write-In	1	100.00%
Total ...	7	100.00%	Total ...	1	100.00%
DEM - Hope Township Park Commission	1/1	100.00%	DEM - Ingersoll Township Delegate Precinct	0/1	0.00%
Under Votes: 185			Under Votes: 46		
Over Votes: 0			Over Votes: 0		
Larry John Maxwell	31	88.57%	Write-In	0	0.00%
Write-In	4	11.43%	Total ...	0	0.00%
Total ...	35	100.00%			
DEM - Hope Township Delegate Precinct	1/1	100.00%	DEM - Jasper Township Supervisor	1/1	100.00%
Under Votes: 82			Under Votes: 18		
Over Votes: 0			Over Votes: 0		
Write-In	6	100.00%	Write-In	4	100.00%
Total ...	6	100.00%	Total ...	4	100.00%

Midland_Aug2012_E

August 7, 2012

Summary Report

MI County

Final Cumulative

DEM - Jasper Township Clerk 1/1 100.00%

Under Votes: 18

Over Votes: 0

Write-In 4 100.00%

Total ... 4 100.00%

DEM - Jasper Township Treasurer 1/1 100.00%

Under Votes: 18

Over Votes: 0

Write-In 4 100.00%

Total ... 4 100.00%

DEM - Jasper Township Trustee 1/1 100.00%

Under Votes: 38

Over Votes: 0

Write-In 6 100.00%

Total ... 6 100.00%

DEM - Jasper Township Delegate Precinct 1/1 100.00%

Under Votes: 19

Over Votes: 0

Write-In 3 100.00%

Total ... 3 100.00%

DEM - Jerome Township Supervisor 4/4 100.00%

Under Votes: 34

Over Votes: 0

Joseph Manells 93 98.94%

Write-In 1 1.06%

Total ... 94 100.00%

DEM - Jerome Township Clerk 4/4 100.00%

Under Votes: 24

Over Votes: 0

Connie Methner 104 100.00%

Write-In 0 0.00%

Total ... 104 100.00%

DEM - Jerome Township Treasurer 4/4 100.00%

Under Votes: 33

Over Votes: 0

Renee Janci 95 100.00%

Write-In 0 0.00%

Total ... 95 100.00%

DEM - Jerome Township Trustee 4/4 100.00%

Under Votes: 160

Over Votes: 0

Kim R. Methner 94 97.92%

Write-In 2 2.08%

Total ... 96 100.00%

DEM - Jerome Township Constable 4/4 100.00%

Under Votes: 250

Over Votes: 0

Write-In 6 100.00%

Total ... 6 100.00%

DEM - Jerome Township Delegate Precinct 1/1 100.00%

Under Votes: 30

Over Votes: 0

Write-In 2 100.00%

Total ... 2 100.00%

DEM - Jerome Township Delegate Precinct 1/1 100.00%

Under Votes: 96

Over Votes: 0

Write-In 2 100.00%

Total ... 2 100.00%

DEM - Jerome Township Delegate Precinct 0/1 0.00%

Under Votes: 12

Over Votes: 0

Write-In 0 0.00%

Total ... 0 0.00%

DEM - Jerome Township Delegate Precinct 1/1 100.00%

Under Votes: 69

Over Votes: 0

Write-In 1 100.00%

Total ... 1 100.00%

DEM - Larkin Township Supervisor 3/3 100.00%

Under Votes: 54

Over Votes: 0

Write-In 4 100.00%

Total ... 4 100.00%

Midland_Aug2012_E

August 7, 2012

Summary Report

MI County

Final Cumulative

DEM - Larkin Township Clerk 3/3 100.00%

Under Votes: 56

Over Votes: 0

Write-In 2 100.00%

Total ... 2 100.00%

DEM - Larkin Township Treasurer 3/3 100.00%

Under Votes: 55

Over Votes: 0

Write-In 3 100.00%

Total ... 3 100.00%

DEM - Larkin Township Trustee 3/3 100.00%

Under Votes: 227

Over Votes: 0

Write-In 5 100.00%

Total ... 5 100.00%

DEM - Larkin Township Delegate Precinct 1/1 100.00%

Under Votes: 54

Over Votes: 0

Write-In 3 100.00%

Total ... 3 100.00%

DEM - Larkin Township Delegate Precinct 1/1 100.00%

Under Votes: 43

Over Votes: 0

Elodia B. Resendez 14 100.00%

Write-In 0 0.00%

Total ... 14 100.00%

DEM - Larkin Township Delegate Precinct 0/1 0.00%

Under Votes: 40

Over Votes: 0

Write-In 0 0.00%

Total ... 0 0.00%

DEM - Lee Township Supervisor 2/2 100.00%

Under Votes: 10

Over Votes: 0

George Whittington 71 100.00%

Write-In 0 0.00%

Total ... 71 100.00%

DEM - Lee Township Clerk 2/2 100.00%

Under Votes: 72

Over Votes: 0

Write-In 9 100.00%

Total ... 9 100.00%

DEM - Lee Township Treasurer 2/2 100.00%

Under Votes: 8

Over Votes: 0

William H. Stewart 73 100.00%

Write-In 0 0.00%

Total ... 73 100.00%

DEM - Lee Township Trustee 2/2 100.00%

Under Votes: 51

Over Votes: 0

Linda M. Kellogg 52 46.85%

Tom York 59 53.15%

Write-In 0 0.00%

Total ... 111 100.00%

DEM - Lee Township Delegate Precinct 1 1/1 100.00%

Under Votes: 96

Over Votes: 0

Write-In 6 100.00%

Total ... 6 100.00%

DEM - Lee Township Delegate Precinct 2 1/1 100.00%

Under Votes: 59

Over Votes: 0

Write-In 1 100.00%

Total ... 1 100.00%

DEM - Lincoln Township Supervisor 1/1 100.00%

Under Votes: 53

Over Votes: 0

Write-In 6 100.00%

Total ... 6 100.00%

DEM - Lincoln Township Clerk 1/1 100.00%

Under Votes: 53

Over Votes: 0

Write-In 6 100.00%

Total ... 6 100.00%

Midland_Aug2012_E

August 7, 2012

Summary Report

MI County

Final Cumulative

DEM - Lincoln Township Treasurer		1/1 100.00%	DEM - Midland Township Trustee		0/1 0.00%
Under Votes: 14			Under Votes: 148		
Over Votes: 0			Over Votes: 0		
Kimberly D. Oswald		45 100.00%	Write-In		0 0.00%
Write-In		0 0.00%	Total ...		0 0.00%
Total ...		45 100.00%	DEM - Midland Township Delegate Precinct		0/1 0.00%
DEM - Lincoln Township Trustee		1/1 100.00%	Under Votes: 111		
Under Votes: 112			Over Votes: 0		
Over Votes: 0			Write-In		0 0.00%
Write-In		6 100.00%	Total ...		0 0.00%
Total ...		6 100.00%	DEM - Mills Township Supervisor		1/1 100.00%
DEM - Lincoln Township Constable		1/1 100.00%	Under Votes: 18		
Under Votes: 110			Over Votes: 0		
Over Votes: 0			Daniel R. Bloom		46 100.00%
Write-In		8 100.00%	Write-In		0 0.00%
Total ...		8 100.00%	Total ...		46 100.00%
DEM - Lincoln Township Delegate Precinct		1/1 100.00%	DEM - Mills Township Clerk		1/1 100.00%
Under Votes: 223			Under Votes: 12		
Over Votes: 0			Over Votes: 0		
Write-In		13 100.00%	Maxine M. Brink		52 100.00%
Total ...		13 100.00%	Write-In		0 0.00%
DEM - Midland Township Supervisor		1/1 100.00%	Total ...		52 100.00%
Under Votes: 36			DEM - Mills Township Treasurer		1/1 100.00%
Over Votes: 0			Under Votes: 62		
Write-In		1 100.00%	Over Votes: 0		
Total ...		1 100.00%	Write-In		2 100.00%
DEM - Midland Township Clerk		1/1 100.00%	Total ...		2 100.00%
Under Votes: 36			DEM - Mills Township Trustee		1/1 100.00%
Over Votes: 0			Under Votes: 64		
Write-In		1 100.00%	Over Votes: 0		
Total ...		1 100.00%	Rodney Sweet		27 42.19%
DEM - Midland Township Treasurer		1/1 100.00%	Alan L. Wendt		37 57.81%
Under Votes: 36			Write-In		0 0.00%
Over Votes: 0			Total ...		64 100.00%
Write-In		1 100.00%	DEM - Mills Township Delegate Precinct		1/1 100.00%
Total ...		1 100.00%	Under Votes: 126		
			Over Votes: 0		
			Write-In		2 100.00%
			Total ...		2 100.00%

Midland_Aug2012_E

August 7, 2012

Summary Report

MI County

Final Cumulative

DEM - Mt. Haley Township Supervisor			1/1 100.00%	DEM - Porter Township Treasurer			0/1 0.00%
Under Votes: 6				Under Votes: 14			
Over Votes: 0				Over Votes: 0			
Eric M. Gagne			32 96.97%	Write-In			0 0.00%
Write-In			1 3.03%				
				Total ...			0 0.00%
Total ...			33 100.00%	DEM - Porter Township Trustee			1/1 100.00%
DEM - Mt. Haley Township Clerk			1/1 100.00%	Under Votes: 18			
Under Votes: 36				Over Votes: 0			
Over Votes: 0				Donald Anger			10 100.00%
Write-In			3 100.00%	Write-In			0 0.00%
				Total ...			10 100.00%
Total ...			3 100.00%				
DEM - Mt. Haley Township Treasurer			1/1 100.00%	DEM - Porter Township Delegate Townsh			0/1 0.00%
Under Votes: 36				Under Votes: 14			
Over Votes: 0				Over Votes: 0			
Write-In			3 100.00%	Write-In			0 0.00%
				Total ...			0 0.00%
Total ...			3 100.00%				
DEM - Mt. Haley Township Trustee			1/1 100.00%	DEM - Warren Township Supervisor			1/1 100.00%
Under Votes: 43				Under Votes: 42			
Over Votes: 0				Over Votes: 0			
Amanda Breasbois			34 97.14%	Write-In			4 100.00%
Write-In			1 2.86%				
				Total ...			4 100.00%
Total ...			35 100.00%	DEM - Warren Township Clerk			1/1 100.00%
DEM - Mt. Haley Delegate Township Prec			1/1 100.00%	Under Votes: 42			
Under Votes: 43				Over Votes: 0			
Over Votes: 0				Write-In			4 100.00%
Connie H. Glave			34 97.14%				
Write-In			1 2.86%	Total ...			4 100.00%
				DEM - Warren Township Treasurer			1/1 100.00%
Total ...			35 100.00%	Under Votes: 43			
DEM - Porter Township Supervisor			1/1 100.00%	Over Votes: 0			
Under Votes: 13				Write-In			3 100.00%
Over Votes: 0							
Write-In			1 100.00%	Total ...			3 100.00%
				DEM - Warren Township Trustee			1/1 100.00%
Total ...			1 100.00%	Under Votes: 86			
DEM - Porter Township Clerk			0/1 0.00%	Over Votes: 0			
Under Votes: 14				Write-In			6 100.00%
Over Votes: 0							
Write-In			0 0.00%	Total ...			6 100.00%
Total ...			0 0.00%				

Midland_Aug2012_E

August 7, 2012

Summary Report

MI County

Final Cumulative

DEM - Warren Township Delegate Precin 1/1 100.00%

Under Votes: 101

Over Votes: 0

Richard A. McInerney 37 100.00%

Write-In 0 0.00%

Total ... 37 100.00%

DEM - County Executive - Bay 0/1 0.00%

Under Votes: 0

Over Votes: 0

Tom Hickner 0 0.00%

Mark A. McFarlin 0 0.00%

Write-In 0 0.00%

Total ... 0 0.00%

DEM - Prosecutor - Bay 0/1 0.00%

Under Votes: 0

Over Votes: 0

Kurt C. Asbury 0 0.00%

Patrick O. Duggan 0 0.00%

Write-In 0 0.00%

Total ... 0 0.00%

DEM - Sheriff - Bay 0/1 0.00%

Under Votes: 0

Over Votes: 0

Robert C. Lee 0 0.00%

John E. Miller 0 0.00%

Write-In 0 0.00%

Total ... 0 0.00%

DEM - Clerk - Bay 0/1 0.00%

Under Votes: 0

Over Votes: 0

Cynthia A. Luczak 0 0.00%

Howard Wetters 0 0.00%

Write-In 0 0.00%

Total ... 0 0.00%

DEM - Treasurer - Bay 0/1 0.00%

Under Votes: 0

Over Votes: 0

Richard F. Brzezinski 0 0.00%

Write-In 0 0.00%

Total ... 0 0.00%

DEM - Register of Deeds - Bay 0/1 0.00%

Under Votes: 0

Over Votes: 0

Kellie R. Daniels 0 0.00%

Vicki Roupe 0 0.00%

Write-In 0 0.00%

Total ... 0 0.00%

DEM - Road Commissioner Bay County 0/1 0.00%

Under Votes: 0

Over Votes: 0

Dick Gromaski 0 0.00%

Write-In 0 0.00%

Total ... 0 0.00%

DEM - Drain Commissioner - Bay 0/1 0.00%

Under Votes: 0

Over Votes: 0

Ken Charbonneau 0 0.00%

Nelson H. Niederer 0 0.00%

Joseph Rivet 0 0.00%

Write-In 0 0.00%

Total ... 0 0.00%

DEM - County Commissioner Bay City Di 0/1 0.00%

Under Votes: 0

Over Votes: 0

Brandon D. Krause 0 0.00%

Write-In 0 0.00%

Total ... 0 0.00%

DEM - City of Midland Delegate Ward 1 P 0/1 0.00%

Under Votes: 0

Over Votes: 0

Write-In 0 0.00%

Total ... 0 0.00%

911 Midland County 49/49 100.00%

Under Votes: 1017

Over Votes: 0

YES 10,184 75.81%

NO 3,249 24.19%

Total ... 13,433 100.00%

August 7, 2012

Summary Report

MI County

Final Cumulative

Midland County Mosquito Abatement 49/49 100.00%

Under Votes: 943

Over Votes: 1

YES 9,920 73.45%

NO 3,586 26.55%

Total ... 13,506 100.00%

Midland County Road Millage Renewal 49/49 100.00%

Under Votes: 1005

Over Votes: 1

YES 9,127 67.89%

NO 4,317 32.11%

Total ... 13,444 100.00%

Midland County Additional Road Millage 49/49 100.00%

Under Votes: 2315

Over Votes: 1

YES 5,071 41.79%

NO 7,063 58.21%

Total ... 12,134 100.00%

Geneva Township Fire Proposal 1/1 100.00%

Under Votes: 21

Over Votes: 0

YES 78 56.52%

NO 60 43.48%

Total ... 138 100.00%

Greendale Township Millage 1/1 100.00%

Under Votes: 36

Over Votes: 0

YES 108 50.94%

NO 104 49.06%

Total ... 212 100.00%

Hope Township Road Millage Renewal 1/1 100.00%

Under Votes: 46

Over Votes: 0

YES 155 64.32%

NO 86 35.68%

Total ... 241 100.00%

Jerome Township Fire Operating 4/4 100.00%

Under Votes: 86

Over Votes: 0

YES 526 69.30%

Jerome Township Fire Operating (cont'd) 4/4 100.00%

NO 233 30.70%

Total ... 759 100.00%

Jerome Township Fire equipment Propo: 4/4 100.00%

Under Votes: 93

Over Votes: 0

YES 423 56.25%

NO 329 43.75%

Total ... 752 100.00%

Lincoln Township Water Line Constructi 1/1 100.00%

Under Votes: 69

Over Votes: 0

YES 221 62.25%

NO 134 37.75%

Total ... 355 100.00%

Bay County Gypsy Moth 0/1 0.00%

Under Votes: 0

Over Votes: 0

YES 0 0.00%

NO 0 0.00%

Total ... 0 0.00%

August 7, 2012

Precinct Report

MI County

Edenville Township Precinct 1

Registration & Turnout 2,094

Election Day MPR Turnout	397	18.96%
Manual Entry Election Day Turnout	0	0.00%
County Clerk Turnout	0	0.00%
Total...	397	18.96%

REP - United States Senator (Final)

Under Votes: 42
Over Votes: 0

Clark Durant	116	45.14%
Gary Glenn	19	7.39%
Randy Hekman	11	4.28%
Pete Hoekstra	111	43.19%
Write-In	0	0.00%
Total...	257	0.00%

REP - Rep in Congress 4th District (Final)

Under Votes: 62
Over Votes: 0

Dave Camp	234	98.73%
Write-In	3	1.27%
Total...	237	100.00%

REP - 99th State Representative District (Final)

Under Votes: 78
Over Votes: 0

Kevin Cotter	220	99.55%
Write-In	1	0.45%
Total...	221	100.00%

REP - Prosecuting Attorney (Final)

Under Votes: 83
Over Votes: 0

Michael D. Carpenter	215	99.54%
Write-In	1	0.46%
Total...	216	100.00%

REP - Sheriff (Final)

Under Votes: 8
Over Votes: 0

James L. Chambers	20	6.87%
Myron Greene	49	16.84%
Ken Mault	46	15.81%
David G. Thompson	51	17.53%
Scott Stephenson	124	42.61%
Write-In	1	0.34%
Total...	291	100.00%

REP - County Clerk (Final)

Under Votes: 287
Over Votes: 0

Write-In	12	100.00%
Total...	12	100.00%

Edenville Township Precinct 1

REP - County Treasurer (Final)

Under Votes: 91
Over Votes: 0

Cathy Lunsford	207	99.52%
Write-In	1	0.48%
Total...	208	100.00%

REP - Register of Deeds (Final)

Under Votes: 87
Over Votes: 0

Julle K. Atkinson	211	99.53%
Write-In	1	0.47%
Total...	212	100.00%

REP - Drain Commissioner (Final)

Under Votes: 93
Over Votes: 0

Douglas D. Enos	204	99.03%
Write-In	2	0.97%
Total...	206	100.00%

REP - County Commissioner District 1 (Final)

Under Votes: 111
Over Votes: 0

Nicolas J. Finley	186	98.94%
Write-In	2	1.06%
Total...	188	100.00%

REP - Edenville Township Supervisor (Final)

Under Votes: 104
Over Votes: 0

Craig Gosen	193	98.97%
Write-In	2	1.03%
Total...	195	100.00%

REP - Edenville Township Clerk (Final)

Under Votes: 98
Over Votes: 0

Lydia Draves	199	99.00%
Write-In	2	1.00%
Total...	201	100.00%

REP - Edenville Township Treasurer (Final)

Under Votes: 108
Over Votes: 0

Karen Carey	189	98.95%
Write-In	2	1.05%
Total...	191	100.00%

REP - Edenville Township Trustee (Final)

Under Votes: 288
Over Votes: 0

Bill Carey	153	49.35%
------------	-----	--------

August 7, 2012

Precinct Report

MI County

Edenville Township Precinct 1

REP - Edenville Township Trustee (Final)

Jim Sperling	153	49.35%
Write-In	4	1.29%
Total...	310	100.00%

REP - Edenville Township Delegate Precinct 1-Rep (Final)

Under Votes: 789
Over Votes: 0

Buck Barnhart	122	29.98%
Chuck Powell	133	32.68%
Jim Sperling	148	36.36%
Write-In	4	0.98%
Total...	407	100.00%

DEM - United States Senator (Final)

Under Votes: 14
Over Votes: 0

Debbie Stabenow	68	100.00%
Write-In	0	0.00%
Total...	68	0.00%

DEM - Rep in Congress 4th District (Final)

Under Votes: 17
Over Votes: 0

Debra Freidell Wirth	65	100.00%
Write-In	0	0.00%
Total...	65	0.00%

DEM - 99th State Representative District (Final)

Under Votes: 18
Over Votes: 0

Adam Lawrence	64	100.00%
Write-In	0	0.00%
Total...	64	0.00%

DEM - Prosecuting Attorney (Final)

Under Votes: 77
Over Votes: 0

Write-In	5	100.00%
Total...	5	100.00%

DEM - Sheriff (Final)

Under Votes: 78
Over Votes: 0

Write-In	4	100.00%
Total...	4	100.00%

DEM - County Clerk (Final)

Under Votes: 13
Over Votes: 0

Ann Manary	69	100.00%
Write-In	0	0.00%
Total...	69	0.00%

Edenville Township Precinct 1

DEM - County Treasurer (Final)

Under Votes: 79
Over Votes: 0

Write-In	3	100.00%
Total...	3	100.00%

DEM - Register of Deeds (Final)

Under Votes: 78
Over Votes: 0

Write-In	4	100.00%
Total...	4	100.00%

DEM - Drain Commissioner (Final)

Under Votes: 77
Over Votes: 0

Write-In	5	100.00%
Total...	5	100.00%

DEM - County Commissioner District 1 (Final)

Under Votes: 14
Over Votes: 0

Mark J. Authier	44	64.71%
Carl L. Hamann	24	35.29%
Write-In	0	0.00%
Total...	68	0.00%

DEM - Edenville Township Supervisor (Final)

Under Votes: 78
Over Votes: 0

Write-In	4	100.00%
Total...	4	100.00%

DEM - Edenville Township Clerk (Final)

Under Votes: 23
Over Votes: 0

Tammie Bacon	59	100.00%
Write-In	0	0.00%
Total...	59	0.00%

DEM - Edenville Township Treasurer (Final)

Under Votes: 80
Over Votes: 0

Write-In	2	100.00%
Total...	2	100.00%

DEM - Edenville Township Trustee (Final)

Under Votes: 56
Over Votes: 0

Charles Dame Jr.	21	19.44%
Galen Gransden	48	44.44%
Victor Schultz	39	36.11%

August 7, 2012

Precinct Report

MI County

Edenville Township Precinct 1

DEM - Edenville Township Trustee (Final)

Write-In	0	0.00%
Total...	108	0.00%

DEM - Edenville Township Delegate Precinct 1-Dem (Final)

Under Votes: 240

Over Votes: 0

Write-In	6	100.00%
Total...	6	100.00%

911 Midland County (Final)

Under Votes: 17

Over Votes: 0

YES	255	67.11%
NO	125	32.89%
Total...	380	100.00%

Midland County Mosquito Abatement (Final)

Under Votes: 14

Over Votes: 0

YES	253	66.06%
NO	130	33.94%
Total...	383	100.00%

Midland County Road Millage Renewal (Final)

Under Votes: 18

Over Votes: 0

YES	205	54.09%
NO	174	45.91%
Total...	379	100.00%

Midland County Additional Road Millage (Final)

Under Votes: 53

Over Votes: 0

YES	92	26.74%
NO	252	73.26%
Total...	344	100.00%

August 7, 2012

Precinct Report

MI County

Geneva Township Precinct 1

Registration & Turnout	831	
Election Day MPR Turnout	159	19.13%
Manual Entry Election Day Turnout	0	0.00%
County Clerk Turnout	0	0.00%
Total...	159	19.13%

REP - United States Senator (Final)

Under Votes: 14		
Over Votes: 0		
Clark Durant	51	53.13%
Gary Glenn	11	11.46%
Randy Hekman	2	2.08%
Pete Hoekstra	32	33.33%
Write-In	0	0.00%
Total...	96	0.00%

REP - Rep in Congress 4th District (Final)

Under Votes: 18		
Over Votes: 0		
Dave Camp	92	100.00%
Write-In	0	0.00%
Total...	92	0.00%

REP - 99th State Representative District (Final)

Under Votes: 29		
Over Votes: 0		
Kevin Cotter	81	100.00%
Write-In	0	0.00%
Total...	81	0.00%

REP - Prosecuting Attorney (Final)

Under Votes: 26		
Over Votes: 0		
Michael D. Carpenter	84	100.00%
Write-In	0	0.00%
Total...	84	0.00%

REP - Sheriff (Final)

Under Votes: 10		
Over Votes: 0		
James L. Chambers	9	9.00%
Myron Greene	30	30.00%
Ken Mault	14	14.00%
David G. Thompson	9	9.00%
Scott Stephenson	37	37.00%
Write-In	1	1.00%
Total...	100	100.00%

REP - County Clerk (Final)

Under Votes: 107		
Over Votes: 0		
Write-In	3	100.00%
Total...	3	100.00%

Geneva Township Precinct 1

REP - County Treasurer (Final)

Under Votes: 25		
Over Votes: 0		
Cathy Lunsford	85	100.00%
Write-In	0	0.00%
Total...	85	0.00%

REP - Register of Deeds (Final)

Under Votes: 25		
Over Votes: 0		
Julie K. Atkinson	85	100.00%
Write-In	0	0.00%
Total...	85	0.00%

REP - Drain Commissioner (Final)

Under Votes: 28		
Over Votes: 0		
Douglas D. Enos	80	97.56%
Write-In	2	2.44%
Total...	82	100.00%

REP - County Commissioner District 1 (Final)

Under Votes: 41		
Over Votes: 0		
Nicolas J. Finley	69	100.00%
Write-In	0	0.00%
Total...	69	0.00%

REP - Geneva Township Supervisor (Final)

Under Votes: 28		
Over Votes: 0		
Gordon L. Berthume Jr.	81	98.78%
Write-In	1	1.22%
Total...	82	100.00%

REP - Geneva Township Clerk (Final)

Under Votes: 108		
Over Votes: 0		
Write-In	2	100.00%
Total...	2	100.00%

REP - Geneva Township Treasurer (Final)

Under Votes: 108		
Over Votes: 0		
Write-In	2	100.00%
Total...	2	100.00%

REP - Geneva Township Trustee (Final)

Under Votes: 84		
Over Votes: 0		
James Haller	73	53.68%
Carol M. Middleton	63	46.32%

August 7, 2012

Precinct Report

MI County

Geneva Township Precinct 1

REP - Geneva Township Trustee

Write-In	0	0.00%
Total...	136	0.00%

REP - Geneva Township Delegate Precinct 1-Rep

Under Votes: 218
Over Votes: 0

Write-In	2	100.00%
Total...	2	100.00%

DEM - United States Senator

Under Votes: 3
Over Votes: 0

Debbie Stabenow	34	100.00%
Write-In	0	0.00%
Total...	34	0.00%

DEM - Rep in Congress 4th District

Under Votes: 7
Over Votes: 0

Debra Freidell Wirth	30	100.00%
Write-In	0	0.00%
Total...	30	0.00%

DEM - 99th State Representative District

Under Votes: 6
Over Votes: 0

Adam Lawrence	31	100.00%
Write-In	0	0.00%
Total...	31	0.00%

DEM - Prosecuting Attorney

Under Votes: 34
Over Votes: 0

Write-In	3	100.00%
Total...	3	100.00%

DEM - Sheriff

Under Votes: 34
Over Votes: 0

Write-In	3	100.00%
Total...	3	100.00%

DEM - County Clerk

Under Votes: 6
Over Votes: 0

Ann Manary	30	96.77%
Write-In	1	3.23%
Total...	31	100.00%

Geneva Township Precinct 1

DEM - County Treasurer

Under Votes: 35
Over Votes: 0

Write-In	2	100.00%
Total...	2	100.00%

DEM - Register of Deeds

Under Votes: 35
Over Votes: 0

Write-In	2	100.00%
Total...	2	100.00%

DEM - Drain Commissioner

Under Votes: 35
Over Votes: 0

Write-In	2	100.00%
Total...	2	100.00%

DEM - County Commissioner District 1

Under Votes: 13
Over Votes: 0

Mark J. Authier	15	62.50%
Carl L. Hamann	9	37.50%
Write-In	0	0.00%
Total...	24	0.00%

DEM - Geneva Township Supervisor

Under Votes: 37
Over Votes: 0

Write-In	0	0.00%
Total...	0	0.00%

DEM - Geneva Township Clerk

Under Votes: 10
Over Votes: 0

Katherine Sullivan	27	100.00%
Write-In	0	0.00%
Total...	27	0.00%

DEM - Geneva Township Treasurer

Under Votes: 5
Over Votes: 0

Joseph P. Grabowski	32	100.00%
Write-In	0	0.00%
Total...	32	0.00%

DEM - Geneva Township Trustee

Under Votes: 74
Over Votes: 0

Write-In	0	0.00%
Total...	0	0.00%

August 7, 2012

Precinct Report

MI County

Geneva Township Precinct 1**DEM - Geneva Township Delegate Precinct 1-Dem (Final)**

Under Votes: 5

Over Votes: 0

Joseph P. Grabowski	32	100.00%
Write-In	0	0.00%
Total...	32	0.00%

911 Midland County (Final)

Under Votes: 8

Over Votes: 0

YES	106	70.20%
NO	45	29.80%
Total...	151	100.00%

Midland County Mosquito Abatement (Final)

Under Votes: 7

Over Votes: 0

YES	100	65.79%
NO	52	34.21%
Total...	152	100.00%

Midland County Road Millage Renewal (Final)

Under Votes: 9

Over Votes: 0

YES	81	54.00%
NO	69	46.00%
Total...	150	100.00%

Midland County Additional Road Millage (Final)

Under Votes: 21

Over Votes: 0

YES	45	32.61%
NO	93	67.39%
Total...	138	100.00%

Geneva Township Fire Proposal (Final)

Under Votes: 21

Over Votes: 0

YES	78	56.52%
NO	60	43.48%
Total...	138	100.00%

August 7, 2012

Precinct Report

MI County

Greendale Township Precinct 1

Registration & Turnout		1,380	
Election Day MPR Turnout	248	17.97%	
Manual Entry Election Day Turnout	0	0.00%	
County Clerk Turnout	0	0.00%	
Total...	248	17.97%	

REP - United States Senator (Final)

Under Votes: 33			
Over Votes: 1			
Clark Durant	77	43.50%	
Gary Glenn	20	11.30%	
Randy Hekman	16	9.04%	
Pete Hoekstra	64	36.16%	
Write-In	0	0.00%	
Total...	177	0.00%	

REP - Rep in Congress 4th District (Final)

Under Votes: 46			
Over Votes: 0			
Dave Camp	161	97.58%	
Write-In	4	2.42%	
Total...	165	100.00%	

REP - 99th State Representative District (Final)

Under Votes: 48			
Over Votes: 0			
Kevin Cotter	162	99.39%	
Write-In	1	0.61%	
Total...	163	100.00%	

REP - Prosecuting Attorney (Final)

Under Votes: 59			
Over Votes: 0			
Michael D. Carpenter	150	98.68%	
Write-In	2	1.32%	
Total...	152	100.00%	

REP - Sheriff (Final)

Under Votes: 18			
Over Votes: 0			
James L. Chambers	20	10.36%	
Myron Greene	69	35.75%	
Ken Mault	33	17.10%	
David G. Thompson	17	8.81%	
Scott Stephenson	54	27.98%	
Write-In	0	0.00%	
Total...	193	0.00%	

REP - County Clerk (Final)

Under Votes: 202			
Over Votes: 0			
Write-In	9	100.00%	
Total...	9	100.00%	

Greendale Township Precinct 1

REP - County Treasurer (Final)

Under Votes: 72			
Over Votes: 0			
Cathy Lunsford	138	99.28%	
Write-In	1	0.72%	
Total...	139	100.00%	

REP - Register of Deeds (Final)

Under Votes: 72			
Over Votes: 0			
Julie K. Atkinson	139	100.00%	
Write-In	0	0.00%	
Total...	139	0.00%	

REP - Drain Commissioner (Final)

Under Votes: 74			
Over Votes: 0			
Douglas D. Enos	137	100.00%	
Write-In	0	0.00%	
Total...	137	0.00%	

REP - County Commissioner District 3 (Final)

Under Votes: 77			
Over Votes: 0			
James Micheal Leigeb	132	98.51%	
Write-In	2	1.49%	
Total...	134	100.00%	

REP - Greendale Township Supervisor (Final)

Under Votes: 17			
Over Votes: 0			
R. James LeViere	109	56.19%	
Larry Stebbins	83	42.78%	
Write-In	2	1.03%	
Total...	194	100.00%	

REP - Greendale Township Clerk (Final)

Under Votes: 204			
Over Votes: 0			
Write-In	7	100.00%	
Total...	7	100.00%	

REP - Greendale Township Treasurer (Final)

Under Votes: 55			
Over Votes: 0			
Shirley J. Herron	153	98.08%	
Write-In	3	1.92%	
Total...	156	100.00%	

REP - Greendale Township Trustee (Final)

Under Votes: 198			
Over Votes: 0			
David H. McNeill	111	49.55%	

August 7, 2012

Precinct Report

MI County

Greendale Township Precinct 1

REP - Greendale Township Trustee (Final)

Sandi M. Schumacher	113	50.45%
Write-In	0	0.00%
Total...	224	0.00%

REP - Greendale Township Delegate Precinct 1-Rep (Final)

Under Votes: 206		
Over Votes: 0		
R. James LeViere	115	53.24%
Susan J. LeViere	96	44.44%
Write-In	5	2.31%
Total...	216	100.00%

DEM - United States Senator (Final)

Under Votes: 3		
Over Votes: 0		
Debbie Stabenow	32	100.00%
Write-In	0	0.00%
Total...	32	0.00%

DEM - Rep in Congress 4th District (Final)

Under Votes: 6		
Over Votes: 0		
Debra Freidell Wirth	29	100.00%
Write-In	0	0.00%
Total...	29	0.00%

DEM - 99th State Representative District (Final)

Under Votes: 7		
Over Votes: 0		
Adam Lawrence	28	100.00%
Write-In	0	0.00%
Total...	28	0.00%

DEM - Prosecuting Attorney (Final)

Under Votes: 32		
Over Votes: 0		
Write-In	3	100.00%
Total...	3	100.00%

DEM - Sheriff (Final)

Under Votes: 33		
Over Votes: 0		
Write-In	2	100.00%
Total...	2	100.00%

DEM - County Clerk (Final)

Under Votes: 9		
Over Votes: 0		
Ann Manary	26	100.00%
Write-In	0	0.00%
Total...	26	0.00%

Greendale Township Precinct 1

DEM - County Treasurer (Final)

Under Votes: 33		
Over Votes: 0		
Write-In	2	100.00%
Total...	2	100.00%

DEM - Register of Deeds (Final)

Under Votes: 33		
Over Votes: 0		
Write-In	2	100.00%
Total...	2	100.00%

DEM - Drain Commissioner (Final)

Under Votes: 33		
Over Votes: 0		
Write-In	2	100.00%
Total...	2	100.00%

DEM - County Commissioner District 3 (Final)

Under Votes: 30		
Over Votes: 0		
Write-In	5	100.00%
Total...	5	100.00%

DEM - Greendale Township Supervisor (Final)

Under Votes: 5		
Over Votes: 0		
Brian James Knopp	29	96.67%
Write-In	1	3.33%
Total...	30	100.00%

DEM - Greendale Township Clerk (Final)

Under Votes: 3		
Over Votes: 0		
Ruth L. Knapp	32	100.00%
Write-In	0	0.00%
Total...	32	0.00%

DEM - Greendale Township Treasurer (Final)

Under Votes: 33		
Over Votes: 0		
Write-In	2	100.00%
Total...	2	100.00%

DEM - Greendale Township Trustee (Final)

Under Votes: 39		
Over Votes: 0		
Richard Dean Cottrell	31	100.00%
Write-In	0	0.00%
Total...	31	0.00%

August 7, 2012

Precinct Report

MI County

Greendale Township Precinct 1**DEM - Greendale Township Delegate Precinct 1-Dem** (Final)

Under Votes: 67

Over Votes: 0

Write-In	3	100.00%
Total...	3	100.00%

911 Midland County (Final)

Under Votes: 32

Over Votes: 0

YES	135	62.50%
NO	81	37.50%
Total...	216	100.00%

Midland County Mosquito Abatement (Final)

Under Votes: 28

Over Votes: 0

YES	144	65.45%
NO	76	34.55%
Total...	220	100.00%

Midland County Road Millage Renewal (Final)

Under Votes: 35

Over Votes: 0

YES	117	54.93%
NO	96	45.07%
Total...	213	100.00%

Midland County Additional Road Millage (Final)

Under Votes: 43

Over Votes: 0

YES	52	25.37%
NO	153	74.63%
Total...	205	100.00%

Greendale Township Millage (Final)

Under Votes: 36

Over Votes: 0

YES	108	50.94%
NO	104	49.06%
Total...	212	100.00%

August 7, 2012

Precinct Report

MI County

Homer Township Precinct 1

Registration & Turnout	1,026		
Election Day MPR Turnout	226	22.03%	
Manual Entry Election Day Turnout	0	0.00%	
County Clerk Turnout	0	0.00%	
Total...	226	22.03%	

REP - United States Senator

(Final)

Under Votes: 31
Over Votes: 0

Clark Durant	71	46.71%
Gary Glenn	10	6.58%
Randy Hekman	9	5.92%
Pete Hoekstra	62	40.79%
Write-In	0	0.00%
Total...	152	0.00%

REP - Rep in Congress 4th District

(Final)

Under Votes: 39
Over Votes: 0

Dave Camp	143	99.31%
Write-In	1	0.69%
Total...	144	100.00%

REP - 98th State Representative District

(Final)

Under Votes: 18
Over Votes: 0

Jimmy Mosca	36	21.82%
Jim Stamas	128	77.58%
Write-In	1	0.61%
Total...	165	100.00%

REP - Prosecuting Attorney

(Final)

Under Votes: 46
Over Votes: 0

Michael D. Carpenter	136	99.27%
Write-In	1	0.73%
Total...	137	100.00%

REP - Sheriff

(Final)

Under Votes: 7
Over Votes: 0

James L. Chambers	6	3.41%
Myron Greene	19	10.80%
Ken Mault	36	20.45%
David G. Thompson	29	16.48%
Scott Stephenson	86	48.86%
Write-In	0	0.00%
Total...	176	0.00%

Homer Township Precinct 1

REP - County Clerk (Final)

Under Votes: 174
Over Votes: 0

Write-In	9	100.00%
Total...	9	100.00%

REP - County Treasurer

(Final)

Under Votes: 57
Over Votes: 0

Cathy Lunsford	125	99.21%
Write-In	1	0.79%
Total...	126	100.00%

REP - Register of Deeds

(Final)

Under Votes: 57
Over Votes: 0

Julie K. Atkinson	125	99.21%
Write-In	1	0.79%
Total...	126	100.00%

REP - Drain Commissioner

(Final)

Under Votes: 57
Over Votes: 0

Douglas D. Enos	125	99.21%
Write-In	1	0.79%
Total...	126	100.00%

REP - County Commissioner District 3

(Final)

Under Votes: 53
Over Votes: 0

James Micheal Leigeb	129	99.23%
Write-In	1	0.77%
Total...	130	100.00%

REP - Homer Township Supervisor

(Final)

Under Votes: 69
Over Votes: 0

Chad Moody	112	98.25%
Write-In	2	1.75%
Total...	114	100.00%

REP - Homer Township Clerk

(Final)

Under Votes: 28
Over Votes: 0

Darcie Lee Johnson	26	16.77%
Todd Lee	129	83.23%
Write-In	0	0.00%
Total...	155	0.00%

REP - Homer Township Treasurer

(Final)

Under Votes: 61
Over Votes: 0

Sandra K. Turk	121	99.18%
----------------	-----	--------

August 7, 2012

Precinct Report

MI County

Homer Township Precinct 1

REP - Homer Township Treasurer (Final)

Write-In	1	0.82%
Total...	122	100.00%

REP - Homer Township Trustee (Final)

Under Votes: 505		
Over Votes: 0		

Keith Johnson	76	33.48%
Craig O. Norton	74	32.60%
John A. Pruiett	76	33.48%
Write-In	1	0.44%
Total...	227	100.00%

REP - Homer Township Constable (Final)

Under Votes: 360		
Over Votes: 0		

Write-In	6	100.00%
Total...	6	100.00%

REP - Homer Township Delegate Precinct 1-Rep (Final)

Under Votes: 421		
Over Votes: 0		

James M. Leigeb	125	97.66%
Write-In	3	2.34%
Total...	128	100.00%

DEM - United States Senator (Final)

Under Votes: 1		
Over Votes: 0		

Debbie Stabenow	37	100.00%
Write-In	0	0.00%
Total...	37	0.00%

DEM - Rep in Congress 4th District (Final)

Under Votes: 7		
Over Votes: 0		

Debra Freidell Wirth	31	100.00%
Write-In	0	0.00%
Total...	31	0.00%

DEM - 98th State Representative District (Final)

Under Votes: 5		
Over Votes: 0		

Joan Brausch	33	100.00%
Write-In	0	0.00%
Total...	33	0.00%

DEM - Prosecuting Attorney (Final)

Under Votes: 35		
Over Votes: 0		

Write-In	3	100.00%
Total...	3	100.00%

Homer Township Precinct 1

DEM - Sheriff (Final)

Under Votes: 36		
Over Votes: 0		

Write-In	2	100.00%
Total...	2	100.00%

DEM - County Clerk (Final)

Under Votes: 8		
Over Votes: 0		

Ann Manary	30	100.00%
Write-In	0	0.00%
Total...	30	0.00%

DEM - County Treasurer (Final)

Under Votes: 35		
Over Votes: 0		

Write-In	3	100.00%
Total...	3	100.00%

DEM - Register of Deeds (Final)

Under Votes: 36		
Over Votes: 0		

Write-In	2	100.00%
Total...	2	100.00%

DEM - Drain Commissioner (Final)

Under Votes: 36		
Over Votes: 0		

Write-In	2	100.00%
Total...	2	100.00%

DEM - County Commissioner District 3 (Final)

Under Votes: 37		
Over Votes: 0		

Write-In	1	100.00%
Total...	1	100.00%

DEM - Homer Township Supervisor (Final)

Under Votes: 3		
Over Votes: 0		

Russ Varner	35	100.00%
Write-In	0	0.00%
Total...	35	0.00%

DEM - Homer Township Clerk (Final)

Under Votes: 37		
Over Votes: 0		

Write-In	1	100.00%
Total...	1	100.00%

August 7, 2012

Precinct Report

MI County

Homer Township Precinct 1**DEM - Homer Township Treasurer (Final)**

Under Votes: 36

Over Votes: 0

Write-In	2	100.00%
Total...	2	100.00%

DEM - Homer Township Trustee (Final)

Under Votes: 118

Over Votes: 0

John E. Stern	34	100.00%
Write-In	0	0.00%
Total...	34	0.00%

DEM - Homer Township Constable (Final)

Under Votes: 76

Over Votes: 0

Write-In	0	0.00%
Total...	0	0.00%

DEM - Homer Township Delegate Precinct 1-Dem (Final)

Under Votes: 75

Over Votes: 0

Write-In	1	100.00%
Total...	1	100.00%

911 Midland County (Final)

Under Votes: 15

Over Votes: 0

YES	165	78.20%
NO	46	21.80%
Total...	211	100.00%

Midland County Mosquito Abatement (Final)

Under Votes: 14

Over Votes: 0

YES	147	69.34%
NO	65	30.66%
Total...	212	100.00%

Midland County Road Millage Renewal (Final)

Under Votes: 17

Over Votes: 0

YES	131	62.68%
NO	78	37.32%
Total...	209	100.00%

Midland County Additional Road Millage (Final)

Under Votes: 32

Over Votes: 0

YES	78	40.21%
NO	116	59.79%
Total...	194	100.00%

August 7, 2012

Precinct Report

MI County

Homer Township Precinct 2

Registration & Turnout	1,051	
Election Day MPR Turnout	250	23.79%
Manual Entry Election Day Turnout	0	0.00%
County Clerk Turnout	0	0.00%
Total...	250	23.79%
REP - United States Senator		(Final)
Clark Durant	80	43.01%
Gary Glenn	16	8.60%
Randy Hekman	9	4.84%
Pete Hoekstra	80	43.01%
Write-In	1	0.54%
Total...	186	100.00%
REP - Rep in Congress 4th District		(Final)
Dave Camp	168	97.11%
Write-In	5	2.89%
Total...	173	100.00%
REP - 98th State Representative District		(Final)
Jimmy Mosca	48	24.24%
Jim Stamas	150	75.76%
Write-In	0	0.00%
Total...	198	0.00%
REP - Prosecuting Attorney		(Final)
Michael D. Carpenter	158	100.00%
Write-In	0	0.00%
Total...	158	0.00%
REP - Sheriff		(Final)
James L. Chambers	9	4.27%
Myron Greene	31	14.69%
Ken Mault	50	23.70%
David G. Thompson	39	18.48%
Scott Stephenson	82	38.86%
Write-In	0	0.00%
Total...	211	0.00%
REP - County Clerk		(Final)
Write-In	4	100.00%
Total...	4	100.00%
REP - County Treasurer		(Final)
Cathy Lunsford	151	99.34%
Write-In	1	0.66%
Total...	152	100.00%
REP - Register of Deeds		(Final)
Julie K. Atkinson	160	98.77%
Write-In	2	1.23%
Total...	162	100.00%
REP - Drain Commissioner		(Final)
Douglas D. Enos	144	99.31%

Homer Township Precinct 2

REP - Drain Commissioner		(Final)
Write-In	1	0.69%
Total...	145	100.00%
REP - County Commissioner District 3		(Final)
James Micheal Legeb	131	98.50%
Write-In	2	1.50%
Total...	133	100.00%
REP - Homer Township Supervisor		(Final)
Chad Moody	134	99.26%
Write-In	1	0.74%
Total...	135	100.00%
REP - Homer Township Clerk		(Final)
Darcie Lee Johnson	40	21.62%
Todd Lee	145	78.38%
Write-In	0	0.00%
Total...	185	0.00%
REP - Homer Township Treasurer		(Final)
Sandra K. Turk	153	100.00%
Write-In	0	0.00%
Total...	153	0.00%
REP - Homer Township Trustee		(Final)
Keith Johnson	112	36.01%
Craig O. Norton	97	31.19%
John A. Pruiett	101	32.48%
Write-In	1	0.32%
Total...	311	100.00%
REP - Homer Township Constable		(Final)
Write-In	0	0.00%
Total...	0	0.00%
REP - Homer Township Delegate Precinct 2-Rep		(Final)
Julie K. Atkinson	132	25.43%
Fran Longsdorf	72	13.87%
Chad Moody	76	14.64%
Sue Moody	53	10.21%
Scott Stephenson	130	25.05%
Ryan Tarrant	55	10.60%
Write-In	1	0.19%
Total...	519	100.00%
DEM - United States Senator		(Final)
Debbie Stabenow	27	100.00%
Write-In	0	0.00%
Total...	27	0.00%
DEM - Rep in Congress 4th District		(Final)
Debra Freldell Wirth	19	100.00%
Write-In	0	0.00%
Total...	19	0.00%

August 7, 2012

Precinct Report

MI County

Homer Township Precinct 2

DEM - 98th State Representative District		(Final)	
Joan Brausch	22	100.00%	
Write-In	0	0.00%	
Total...	22	0.00%	
DEM - Prosecuting Attorney		(Final)	
Write-In	3	100.00%	
Total...	3	100.00%	
DEM - Sheriff		(Final)	
Write-In	2	100.00%	
Total...	2	100.00%	
DEM - County Clerk		(Final)	
Ann Manary	26	100.00%	
Write-In	0	0.00%	
Total...	26	0.00%	
DEM - County Treasurer		(Final)	
Write-In	2	100.00%	
Total...	2	100.00%	
DEM - Register of Deeds		(Final)	
Write-In	1	100.00%	
Total...	1	100.00%	
DEM - Drain Commissioner		(Final)	
Write-In	2	100.00%	
Total...	2	100.00%	
DEM - County Commissioner District 3		(Final)	
Write-In	2	100.00%	
Total...	2	100.00%	
DEM - Homer Township Supervisor		(Final)	
Russ Varner	28	100.00%	
Write-In	0	0.00%	
Total...	28	0.00%	
DEM - Homer Township Clerk		(Final)	
Write-In	1	100.00%	
Total...	1	100.00%	
DEM - Homer Township Treasurer		(Final)	
Write-In	2	100.00%	
Total...	2	100.00%	
DEM - Homer Township Trustee		(Final)	
John E. Stern	27	90.00%	
Write-In	3	10.00%	
Total...	30	100.00%	
DEM - Homer Township Constable		(Final)	
Write-In	1	100.00%	
Total...	1	100.00%	

Homer Township Precinct 2

DEM - Homer Township Delegate Precinct 2-Dem		(Final)	
Write-In	1	100.00%	
Total...	1	100.00%	
911 Midland County		(Final)	
YES	171	76.68%	
NO	52	23.32%	
Total...	223	100.00%	
Midland County Mosquito Abatement		(Final)	
YES	169	75.45%	
NO	55	24.55%	
Total...	224	100.00%	
Midland County Road Millage Renewal		(Final)	
YES	162	72.32%	
NO	62	27.68%	
Total...	224	100.00%	
Midland County Additional Road Millage		(Final)	
YES	89	43.63%	
NO	115	56.37%	
Total...	204	100.00%	

August 7, 2012

Precinct Report

MI County

Homer Township Precinct 3

Homer Township Precinct 3

Registration & Turnout		1,244	
Election Day MPR Turnout	239	19.21%	
Manual Entry Election Day Turnout	0	0.00%	
County Clerk Turnout	0	0.00%	
Total...	239	19.21%	

REP - United States Senator

(Final)

Clark Durant	73	45.06%	
Gary Glenn	21	12.96%	
Randy Hekman	4	2.47%	
Pete Hoekstra	63	38.89%	
Write-In	1	0.62%	
Total...	162	100.00%	

REP - Rep in Congress 4th District

(Final)

Dave Camp	168	98.82%	
Write-In	2	1.18%	
Total...	170	100.00%	

REP - 98th State Representative District

(Final)

Jimmy Mosca	37	18.97%	
Jim Stamas	158	81.03%	
Write-In	0	0.00%	
Total...	195	0.00%	

REP - Prosecuting Attorney

(Final)

Michael D. Carpenter	151	98.69%	
Write-In	2	1.31%	
Total...	153	100.00%	

REP - Sheriff

(Final)

James L. Chambers	5	2.42%	
Myron Greene	30	14.49%	
Ken Mault	29	14.01%	
David G. Thompson	47	22.71%	
Scott Stephenson	96	46.38%	
Write-In	0	0.00%	
Total...	207	0.00%	

REP - County Clerk

(Final)

Write-In	9	100.00%	
Total...	9	100.00%	

REP - County Treasurer

(Final)

Cathy Lunsford	140	100.00%	
Write-In	0	0.00%	
Total...	140	0.00%	

REP - Register of Deeds

(Final)

Julie K. Atkinson	140	100.00%	
Write-In	0	0.00%	
Total...	140	0.00%	

REP - Drain Commissioner

(Final)

Douglas D. Enos	145	100.00%	
-----------------	-----	---------	--

REP - Drain Commissioner

(Final)

Write-In	0	0.00%	
Total...	145	0.00%	

REP - County Commissioner District 3

(Final)

James Micheal Leigeb	132	97.78%	
Write-In	3	2.22%	
Total...	135	100.00%	

REP - Homer Township Supervisor

(Final)

Chad Moody	130	97.01%	
Write-In	4	2.99%	
Total...	134	100.00%	

REP - Homer Township Clerk

(Final)

Darcie Lee Johnson	37	22.56%	
Todd Lee	126	76.83%	
Write-In	1	0.61%	
Total...	164	100.00%	

REP - Homer Township Treasurer

(Final)

Sandra K. Turk	135	99.26%	
Write-In	1	0.74%	
Total...	136	100.00%	

REP - Homer Township Trustee

(Final)

Keith Johnson	94	33.69%	
Craig O. Norton	89	31.90%	
John A. Pruiett	93	33.33%	
Write-In	3	1.08%	
Total...	279	100.00%	

REP - Homer Township Constable

(Final)

Write-In	2	100.00%	
Total...	2	100.00%	

REP - Homer Township Delegate Precinct 3-Rep

(Final)

Tammy Hyatt	121	97.58%	
Write-In	3	2.42%	
Total...	124	100.00%	

DEM - United States Senator

(Final)

Debbie Stabenow	20	100.00%	
Write-In	0	0.00%	
Total...	20	0.00%	

DEM - Rep in Congress 4th District

(Final)

Debra Freidell Wirth	17	100.00%	
Write-In	0	0.00%	
Total...	17	0.00%	

DEM - 98th State Representative District

(Final)

Joan Brausch	19	100.00%	
Write-In	0	0.00%	
Total...	19	0.00%	

August 7, 2012

Precinct Report

MI County

Homer Township Precinct 3

Homer Township Precinct 3

DEM - Prosecuting Attorney				(Final)	911 Midland County				(Final)
Write-In	3	100.00%	NO		54	24.32%			
Total...	3	100.00%			Total...	222	100.00%		
DEM - Sheriff				(Final)	Midland County Mosquito Abatement				(Final)
Write-In	2	100.00%	YES		163	72.44%			
Total...	2	100.00%	NO		62	27.56%			
					Total...	225	100.00%		
DEM - County Clerk				(Final)	Midland County Road Millage Renewal				(Final)
Ann Manary	17	100.00%	YES		159	70.35%			
Write-In	0	0.00%	NO		67	29.65%			
Total...	17	0.00%			Total...	226	100.00%		
DEM - County Treasurer				(Final)	Midland County Additional Road Millage				(Final)
Write-In	1	100.00%	YES		82	40.80%			
Total...	1	100.00%	NO		119	59.20%			
					Total...	201	100.00%		
DEM - Register of Deeds				(Final)					
Write-In	1	100.00%							
Total...	1	100.00%							
DEM - Drain Commissioner				(Final)					
Write-In	1	100.00%							
Total...	1	100.00%							
DEM - County Commissioner District 3				(Final)					
Write-In	0	0.00%							
Total...	0	0.00%							
DEM - Homer Township Supervisor				(Final)					
Russ Varner	19	100.00%							
Write-In	0	0.00%							
Total...	19	0.00%							
DEM - Homer Township Clerk				(Final)					
Write-In	0	0.00%							
Total...	0	0.00%							
DEM - Homer Township Treasurer				(Final)					
Write-In	0	0.00%							
Total...	0	0.00%							
DEM - Homer Township Trustee				(Final)					
John E. Stern	16	100.00%							
Write-In	0	0.00%							
Total...	16	0.00%							
DEM - Homer Township Constable				(Final)					
Write-In	0	0.00%							
Total...	0	0.00%							
DEM - Homer Township Delegate Precinct 3-Dem				(Final)					
Write-In	0	0.00%							
Total...	0	0.00%							
911 Midland County				(Final)					
YES	168	75.68%							

August 7, 2012

Precinct Report

MI County

Hope Township Precinct 1

Hope Township Precinct 1

Registration & Turnout

1,133

REP - County Treasurer

(Final)

Election Day MPR Turnout	287	25.33%
Manual Entry Election Day Turnout	0	0.00%
County Clerk Turnout	0	0.00%
Total...	287	25.33%

Under Votes: 66

Over Votes: 0

Cathy Lunsford

170 100.00%

Write-In

0 0.00%

REP - United States Senator

(Final)

Total... 170 0.00%

Under Votes: 41

Over Votes: 0

REP - Register of Deeds

(Final)

Under Votes: 68

Over Votes: 0

Clark Durant	83	42.56%
Gary Glenn	19	9.74%
Randy Hekman	8	4.10%
Pete Hoekstra	84	43.08%
Write-In	1	0.51%
Total...	195	100.00%

Julie K. Atkinson

168 100.00%

Write-In

0 0.00%

Total... 168 0.00%

REP - Drain Commissioner

(Final)

Under Votes: 72

Over Votes: 0

REP - Rep in Congress 4th District

(Final)

Under Votes: 51

Over Votes: 0

Douglas D. Enos

164 100.00%

Write-In

0 0.00%

Dave Camp	183	98.92%
Write-In	2	1.08%
Total...	185	100.00%

Total... 164 0.00%

REP - County Commissioner District 2

(Final)

Under Votes: 97

Over Votes: 0

REP - 99th State Representative District

(Final)

Under Votes: 59

Over Votes: 0

Mark C. Bone

139 100.00%

Write-In

0 0.00%

Kevin Cotter	177	100.00%
Write-In	0	0.00%
Total...	177	0.00%

Total... 139 0.00%

REP - Hope Township Supervisor

(Final)

Under Votes: 231

Over Votes: 0

REP - Prosecuting Attorney

(Final)

Under Votes: 58

Over Votes: 0

Write-In

5 100.00%

Michael D. Carpenter	177	99.44%
Write-In	1	0.56%
Total...	178	100.00%

Total... 5 100.00%

REP - Hope Township Clerk

(Final)

Under Votes: 231

Over Votes: 0

REP - Sheriff

(Final)

Under Votes: 4

Over Votes: 0

Write-In

5 100.00%

James L. Chambers	13	5.60%
Myron Greene	62	26.72%
Ken Mault	35	15.09%
David G. Thompson	29	12.50%
Scott Stephenson	93	40.09%
Write-In	0	0.00%
Total...	232	0.00%

Total... 5 100.00%

REP - Hope Township Treasurer

(Final)

Under Votes: 88

Over Votes: 0

Starleen Eddy

148 100.00%

Write-In

0 0.00%

Total... 148 0.00%

REP - Hope Township Trustee

(Final)

Under Votes: 198

Over Votes: 0

REP - County Clerk

(Final)

Under Votes: 229

Over Votes: 0

Robert D. Davis

135 48.27%

Mary Jo Letts

139 60.73%

Write-In	7	100.00%
Total...	7	100.00%

August 7, 2012

Precinct Report

MI County

Hope Township Precinct 1

REP - Hope Township Trustee (Final)

Write-In 0 0.00%

Total... 274 0.00%

REP - Hope Township Park Commission (Final)

Under Votes: 703

Over Votes: 0

Terry Chrivia 109 22.85%

Karen Davis 122 25.58%

James K. Hockemeyer 133 27.88%

Starla Jordan 113 23.69%

Write-In 0 0.00%

Total... 477 0.00%

REP - Hope Township Delegate Precinct 1-Rep (Final)

Under Votes: 331

Over Votes: 0

Dawn R. Lueders 139 98.58%

Write-In 2 1.42%

Total... 141 100.00%

DEM - United States Senator (Final)

Under Votes: 1

Over Votes: 0

Debbie Stabenow 43 100.00%

Write-In 0 0.00%

Total... 43 0.00%

DEM - Rep In Congress 4th District (Final)

Under Votes: 6

Over Votes: 0

Debra Freidell Wirth 38 100.00%

Write-In 0 0.00%

Total... 38 0.00%

DEM - 99th State Representative District (Final)

Under Votes: 6

Over Votes: 0

Adam Lawrence 38 100.00%

Write-In 0 0.00%

Total... 38 0.00%

DEM - Prosecuting Attorney (Final)

Under Votes: 38

Over Votes: 0

Write-In 6 100.00%

Total... 6 100.00%

DEM - Sheriff (Final)

Under Votes: 40

Over Votes: 0

Write-In 4 100.00%

Total... 4 100.00%

Hope Township Precinct 1

DEM - County Clerk (Final)

Under Votes: 13

Over Votes: 0

Ann Manary 31 100.00%

Write-In 0 0.00%

Total... 31 0.00%

DEM - County Treasurer (Final)

Under Votes: 40

Over Votes: 0

Write-In 4 100.00%

Total... 4 100.00%

DEM - Register of Deeds (Final)

Under Votes: 40

Over Votes: 0

Write-In 4 100.00%

Total... 4 100.00%

DEM - Drain Commissioner (Final)

Under Votes: 40

Over Votes: 0

Write-In 4 100.00%

Total... 4 100.00%

DEM - County Commissioner District 2 (Final)

Under Votes: 40

Over Votes: 0

Write-In 4 100.00%

Total... 4 100.00%

DEM - Hope Township Supervisor (Final)

Under Votes: 11

Over Votes: 0

Andy Kobisa 33 100.00%

Write-In 0 0.00%

Total... 33 0.00%

DEM - Hope Township Clerk (Final)

Under Votes: 13

Over Votes: 0

JoAnn Wilkie 31 100.00%

Write-In 0 0.00%

Total... 31 0.00%

DEM - Hope Township Treasurer (Final)

Under Votes: 40

Over Votes: 0

Write-In 4 100.00%

Total... 4 100.00%

August 7, 2012

Precinct Report

MI County

Hope Township Precinct 1

DEM - Hope Township Trustee (Final)

Under Votes: 81

Over Votes: 0

Write-In 7 100.00%

Total... 7 100.00%

DEM - Hope Township Park Commission (Final)

Under Votes: 185

Over Votes: 0

Larry John Maxwell 31 88.57%

Write-In 4 11.43%

Total... 35 100.00%

DEM - Hope Township Delegate Precinct 1-Dem (Final)

Under Votes: 82

Over Votes: 0

Write-In 6 100.00%

Total... 6 100.00%

911 Midland County (Final)

Under Votes: 20

Over Votes: 0

YES 191 71.54%

NO 76 28.46%

Total... 267 100.00%

Midland County Mosquito Abatement (Final)

Under Votes: 16

Over Votes: 0

YES 182 67.16%

NO 89 32.84%

Total... 271 100.00%

Midland County Road Millage Renewal (Final)

Under Votes: 18

Over Votes: 0

YES 153 56.88%

NO 116 43.12%

Total... 269 100.00%

Midland County Additional Road Millage (Final)

Under Votes: 50

Over Votes: 0

YES 74 31.22%

NO 163 68.78%

Total... 237 100.00%

Hope Township Road Millage Renewal (Final)

Under Votes: 46

Over Votes: 0

YES 155 64.32%

Hope Township Precinct 1

Hope Township Road Millage Renewal (Final)

NO

86 35.68%

Total... 241 100.00%

August 7, 2012

Precinct Report

MI County

Ingersoll Township Precinct 2

Registration & Turnout		863	
Election Day MPR Turnout	166	19.24%	
Manual Entry Election Day Turnout	0	0.00%	
County Clerk Turnout	0	0.00%	
Total...	166	19.24%	
REP - United States Senator		(Final)	

Under Votes: 22			
Over Votes: 0			
Clark Durant	48	41.38%	
Gary Glenn	7	6.03%	
Randy Hekman	5	4.31%	
Pete Hoekstra	56	48.28%	
Write-In	0	0.00%	
Total...	116	0.00%	

REP - Rep in Congress 4th District		(Final)	
Under Votes: 32			
Over Votes: 0			
Dave Camp	106	100.00%	
Write-In	0	0.00%	
Total...	106	0.00%	

REP - 99th State Representative District		(Final)	
Under Votes: 43			
Over Votes: 0			
Kevin Cotter	95	100.00%	
Write-In	0	0.00%	
Total...	95	0.00%	

REP - Prosecuting Attorney		(Final)	
Under Votes: 40			
Over Votes: 0			
Michael D. Carpenter	98	100.00%	
Write-In	0	0.00%	
Total...	98	0.00%	

REP - Sheriff		(Final)	
Under Votes: 15			
Over Votes: 0			
James L. Chambers	10	8.13%	
Myron Greene	20	16.26%	
Ken Maulf	18	14.63%	
David G. Thompson	26	21.14%	
Scott Stephenson	48	39.02%	
Write-In	1	0.81%	
Total...	123	100.00%	

REP - County Clerk		(Final)	
Under Votes: 135			
Over Votes: 0			
Write-In	3	100.00%	
Total...	3	100.00%	

Ingersoll Township Precinct 2

REP - County Treasurer		(Final)	
Under Votes: 43			
Over Votes: 0			
Cathy Lunsford	95	100.00%	
Write-In	0	0.00%	
Total...	95	0.00%	

REP - Register of Deeds		(Final)	
Under Votes: 44			
Over Votes: 0			
Julie K. Atkinson	94	100.00%	
Write-In	0	0.00%	
Total...	94	0.00%	

REP - Drain Commissioner		(Final)	
Under Votes: 45			
Over Votes: 0			
Douglas D. Enos	93	100.00%	
Write-In	0	0.00%	
Total...	93	0.00%	

REP - County Commissioner District 4		(Final)	
Under Votes: 49			
Over Votes: 0			
Richard Keenan	89	100.00%	
Write-In	0	0.00%	
Total...	89	0.00%	

REP - Ingersoll Township Supervisor		(Final)	
Under Votes: 135			
Over Votes: 0			
Write-In	3	100.00%	
Total...	3	100.00%	

REP - Ingersoll Township Clerk		(Final)	
Under Votes: 136			
Over Votes: 0			
Write-In	2	100.00%	
Total...	2	100.00%	

REP - Ingersoll Township Treasurer		(Final)	
Under Votes: 10			
Over Votes: 0			
David A. Keel	58	45.31%	
James Terwillegar	70	54.69%	
Write-In	0	0.00%	
Total...	128	0.00%	

REP - Ingersoll Township Trustee		(Final)	
Under Votes: 63			
Over Votes: 0			
Nancy S. Farison	56	26.29%	
Reed Shick	24	11.27%	

August 7, 2012

Precinct Report

MI County

Ingersoll Township Precinct 2

REP - Ingersoll Township Trustee (Final)

Curtis R. Shaffner	74	34.74%
Charles Tabb	59	27.70%
Write-In	0	0.00%
Total...	213	0.00%

REP - Ingersoll Township Delegate Precinct 2-Rep (Final)

Under Votes: 77		
Over Votes: 0		
Janis Falkenstein	101	50.75%
Leona Falkenstein	98	49.25%
Write-In	0	0.00%
Total...	199	0.00%

DEM - United States Senator (Final)

Under Votes: 1		
Over Votes: 0		
Debbie Stabenow	22	100.00%
Write-In	0	0.00%
Total...	22	0.00%

DEM - Rep in Congress 4th District (Final)

Under Votes: 2		
Over Votes: 0		
Debra Freidell Wirth	21	100.00%
Write-In	0	0.00%
Total...	21	0.00%

DEM - 99th State Representative District (Final)

Under Votes: 1		
Over Votes: 0		
Adam Lawrence	22	100.00%
Write-In	0	0.00%
Total...	22	0.00%

DEM - Prosecuting Attorney (Final)

Under Votes: 21		
Over Votes: 0		
Write-In	2	100.00%
Total...	2	100.00%

DEM - Sheriff (Final)

Under Votes: 22		
Over Votes: 0		
Write-In	1	100.00%
Total...	1	100.00%

DEM - County Clerk (Final)

Under Votes: 0		
Over Votes: 0		
Ann Manary	23	100.00%
Write-In	0	0.00%
Total...	23	0.00%

Ingersoll Township Precinct 2

DEM - County Treasurer (Final)

Under Votes: 23		
Over Votes: 0		
Write-In	0	0.00%
Total...	0	0.00%

DEM - Register of Deeds (Final)

Under Votes: 23		
Over Votes: 0		
Write-In	0	0.00%
Total...	0	0.00%

DEM - Drain Commissioner (Final)

Under Votes: 23		
Over Votes: 0		
Write-In	0	0.00%
Total...	0	0.00%

DEM - County Commissioner District 4 (Final)

Under Votes: 23		
Over Votes: 0		
Write-In	0	0.00%
Total...	0	0.00%

DEM - Ingersoll Township Supervisor (Final)

Under Votes: 1		
Over Votes: 0		
Daniel J. Cline	22	100.00%
Write-In	0	0.00%
Total...	22	0.00%

DEM - Ingersoll Township Clerk (Final)

Under Votes: 2		
Over Votes: 0		
Mary Ellen Keel	21	100.00%
Write-In	0	0.00%
Total...	21	0.00%

DEM - Ingersoll Township Treasurer (Final)

Under Votes: 23		
Over Votes: 0		
Write-In	0	0.00%
Total...	0	0.00%

DEM - Ingersoll Township Trustee (Final)

Under Votes: 46		
Over Votes: 0		
Write-In	0	0.00%
Total...	0	0.00%

August 7, 2012

Precinct Report

MI County

Ingersoll Township Precinct 2**DEM - Ingersoll Township Delegate Precinct 2-Dem** (Final)

Under Votes: 46

Over Votes: 0

Write-In	0	0.00%
Total...	0	0.00%

911 Midland County (Final)

Under Votes: 11

Over Votes: 0

YES	115	74.19%
NO	40	25.81%
Total...	155	100.00%

Midland County Mosquito Abatement (Final)

Under Votes: 9

Over Votes: 0

YES	110	70.06%
NO	47	29.94%
Total...	157	100.00%

Midland County Road Millage Renewal (Final)

Under Votes: 10

Over Votes: 0

YES	111	71.15%
NO	45	28.85%
Total...	156	100.00%

Midland County Additional Road Millage (Final)

Under Votes: 25

Over Votes: 0

YES	54	38.30%
NO	87	61.70%
Total...	141	100.00%

August 7, 2012

Precinct Report

MI County

Ingersoll Township Precinct 1

Registration & Turnout	1,286		
Election Day MPR Turnout	278	21.62%	
Manual Entry Election Day Turnout	0	0.00%	
County Clerk Turnout	0	0.00%	
Total...	278	21.62%	

REP - United States Senator

(Final)

Under Votes: 31			
Over Votes: 0			
Clark Durant	110	53.66%	
Gary Glenn	9	4.39%	
Randy Hekman	7	3.41%	
Pete Hoekstra	79	38.54%	
Write-In	0	0.00%	
Total...	205	0.00%	

REP - Rep in Congress 4th District

(Final)

Under Votes: 46			
Over Votes: 0			
Dave Camp	190	100.00%	
Write-In	0	0.00%	
Total...	190	0.00%	

REP - 99th State Representative District

(Final)

Under Votes: 64			
Over Votes: 0			
Kevin Cotter	172	100.00%	
Write-In	0	0.00%	
Total...	172	0.00%	

REP - Prosecuting Attorney

(Final)

Under Votes: 55			
Over Votes: 0			
Michael D. Carpenter	181	100.00%	
Write-In	0	0.00%	
Total...	181	0.00%	

REP - Sheriff

(Final)

Under Votes: 17			
Over Votes: 0			
James L. Chambers	11	5.02%	
Myron Greene	42	19.18%	
Ken Mault	43	19.63%	
David G. Thompson	46	21.00%	
Scott Stephenson	77	35.16%	
Write-In	0	0.00%	
Total...	219	0.00%	

REP - County Clerk

(Final)

Under Votes: 229			
Over Votes: 0			
Write-In	7	100.00%	
Total...	7	100.00%	

Ingersoll Township Precinct 1

REP - County Treasurer (Final)

Under Votes: 66			
Over Votes: 0			
Cathy Lunsford	170	100.00%	
Write-In	0	0.00%	
Total...	170	0.00%	

REP - Register of Deeds

(Final)

Under Votes: 63			
Over Votes: 0			
Julie K. Atkinson	172	99.42%	
Write-In	1	0.58%	
Total...	173	100.00%	

REP - Drain Commissioner

(Final)

Under Votes: 66			
Over Votes: 0			
Douglas D. Enos	169	99.41%	
Write-In	1	0.59%	
Total...	170	100.00%	

REP - County Commissioner District 4

(Final)

Under Votes: 86			
Over Votes: 0			
Richard Keenan	150	100.00%	
Write-In	0	0.00%	
Total...	150	0.00%	

REP - Ingersoll Township Supervisor

(Final)

Under Votes: 229			
Over Votes: 0			
Write-In	7	100.00%	
Total...	7	100.00%	

REP - Ingersoll Township Clerk

(Final)

Under Votes: 230			
Over Votes: 0			
Write-In	6	100.00%	
Total...	6	100.00%	

REP - Ingersoll Township Treasurer

(Final)

Under Votes: 50			
Over Votes: 0			
David A. Keel	84	45.16%	
James Terwilligar	102	54.84%	
Write-In	0	0.00%	
Total...	186	0.00%	

REP - Ingersoll Township Trustee

(Final)

Under Votes: 164			
Over Votes: 2			
Nancy S. Farison	76	24.84%	
Reed Shick	44	14.38%	

August 7, 2012

Precinct Report

MI County

Ingersoll Township Precinct 1

Ingersoll Township Precinct 1

REP - Ingersoll Township Trustee				DEM - County Treasurer			
			(Final)				(Final)
Curtis R. Shaffner	110	35.95%		Under Votes: 32			
Charles Tabb	76	24.84%		Over Votes: 0			
Write-In	0	0.00%		Write-In		1	100.00%
Total...	306	0.00%		Total...		1	100.00%
REP - Ingersoll Township Delegate Precinct 1-Rep				DEM - Register of Deeds			
			(Final)				(Final)
Under Votes: 474				Under Votes: 32			
Over Votes: 0				Over Votes: 0			
Daniel Howard	118	50.43%		Write-In		1	100.00%
Gary C. Meyer	114	48.72%		Total...		1	100.00%
Write-In	2	0.85%		DEM - Drain Commissioner			(Final)
Total...	234	100.00%		Under Votes: 32			
DEM - United States Senator			(Final)	Over Votes: 0			
Under Votes: 0				Write-In		1	100.00%
Over Votes: 0				Total...		1	100.00%
Debbie Stabenow	33	100.00%		DEM - County Commissioner District 4			(Final)
Write-In	0	0.00%		Under Votes: 32			
Total...	33	0.00%		Over Votes: 0			
DEM - Rep in Congress 4th District			(Final)	Write-In		1	100.00%
Under Votes: 4				Total...		1	100.00%
Over Votes: 0				DEM - Ingersoll Township Supervisor			(Final)
Debra Freidell Wirth	29	100.00%		Under Votes: 5			
Write-In	0	0.00%		Over Votes: 0			
Total...	29	0.00%		Daniel J. Cline		27	96.43%
DEM - 99th State Representative District			(Final)	Write-In		1	3.57%
Under Votes: 4				Total...		28	100.00%
Over Votes: 0				DEM - Ingersoll Township Clerk			(Final)
Adam Lawrence	29	100.00%		Under Votes: 3			
Write-In	0	0.00%		Over Votes: 0			
Total...	29	0.00%		Mary Ellen Keel		29	96.67%
DEM - Prosecuting Attorney			(Final)	Write-In		1	3.33%
Under Votes: 32				Total...		30	100.00%
Over Votes: 0				DEM - Ingersoll Township Treasurer			(Final)
Write-In	1	100.00%		Under Votes: 31			
Total...	1	100.00%		Over Votes: 0			
DEM - Sheriff			(Final)	Write-In		2	100.00%
Under Votes: 32				Total...		2	100.00%
Over Votes: 0				DEM - Ingersoll Township Trustee			(Final)
Write-In	1	100.00%		Under Votes: 65			
Total...	1	100.00%		Over Votes: 0			
DEM - County Clerk			(Final)	Write-In		1	100.00%
Under Votes: 7				Total...		1	100.00%
Over Votes: 0				Ann Manary		26	100.00%
Write-In	0	0.00%		Write-In		0	0.00%
Total...	26	0.00%					

August 7, 2012

Precinct Report

MI County

Ingersoll Township Precinct 1**DEM - Ingersoll Township Delegate Precinct 1-Dem** (Final)

Under Votes: 65

Over Votes: 0

Write-In	1	100.00%
Total...	1	100.00%

911 Midland County (Final)

Under Votes: 20

Over Votes: 0

YES	187	72.48%
NO	71	27.52%
Total...	258	100.00%

Midland County Mosquito Abatement (Final)

Under Votes: 14

Over Votes: 0

YES	187	70.83%
NO	77	29.17%
Total...	264	100.00%

Midland County Road Millage Renewal (Final)

Under Votes: 19

Over Votes: 0

YES	157	60.62%
NO	102	39.38%
Total...	259	100.00%

Midland County Additional Road Millage (Final)

Under Votes: 50

Over Votes: 0

YES	80	35.09%
NO	148	64.91%
Total...	228	100.00%

August 7, 2012

Precinct Report

MI County

Jasper Township Precinct 1

Jasper Township Precinct 1

Registration & Turnout				REP - County Treasurer			
				(Final)			
Election Day MPR Turnout	240	29.67%		Under Votes: 80			
Manual Entry Election Day Turnout	0	0.00%		Over Votes: 0			
County Clerk Turnout	0	0.00%		Cathy Lunsford	132	98.51%	
Total...	240	29.67%		Write-In	2	1.49%	
REP - United States Senator				Total...			
(Final)				134 100.00%			
Under Votes: 61				REP - Register of Deeds			
Over Votes: 0				(Final)			
Clark Durant	59	38.56%		Under Votes: 79			
Gary Glenn	15	9.80%		Over Votes: 0			
Randy Hekman	15	9.80%		Julie K. Atkinson	135	100.00%	
Pete Hoekstra	63	41.18%		Write-In	0	0.00%	
Write-In	1	0.65%		Total...	135	0.00%	
Total...	153	100.00%		REP - Drain Commissioner			
REP - Rep in Congress 4th District				(Final)			
Under Votes: 67				Under Votes: 82			
Over Votes: 0				Over Votes: 0			
Dave Camp	141	95.92%		Douglas D. Enos	130	98.48%	
Write-In	6	4.08%		Write-In	2	1.52%	
Total...	147	100.00%		Total...	132	100.00%	
REP - 99th State Representative District				REP - County Commissioner District 3			
(Final)				(Final)			
Under Votes: 67				Under Votes: 78			
Over Votes: 0				Over Votes: 0			
Kevin Cotter	142	96.60%		James Micheal Leigeb	133	97.79%	
Write-In	5	3.40%		Write-In	3	2.21%	
Total...	147	100.00%		Total...	136	100.00%	
REP - Prosecuting Attorney				REP - Jasper Township Supervisor			
(Final)				(Final)			
Under Votes: 81				Under Votes: 4			
Over Votes: 0				Over Votes: 0			
Michael D. Carpenter	130	97.74%		James Mulder	84	40.00%	
Write-In	3	2.26%		Daniel N. Sagle	126	60.00%	
Total...	133	100.00%		Write-In	0	0.00%	
REP - Sheriff				Total...			
(Final)				210 0.00%			
Under Votes: 62				REP - Jasper Township Clerk			
Over Votes: 0				(Final)			
James L. Chambers	16	10.53%		Under Votes: 6			
Myron Greene	32	21.05%		Over Votes: 0			
Ken Mault	20	13.16%		Dorothy J. Kelley	113	54.33%	
David G. Thompson	30	19.74%		Jean Shauger	94	45.19%	
Scott Stephenson	53	34.87%		Write-In	1	0.48%	
Write-In	1	0.66%		Total...	208	100.00%	
Total...	152	100.00%		REP - Jasper Township Treasurer			
REP - County Clerk				(Final)			
(Final)				Under Votes: 2			
Under Votes: 210				Over Votes: 0			
Over Votes: 0				Carol A. Aldrich	96	45.28%	
Write-In	4	100.00%		Tracie L. McCune	78	36.79%	
Total...	4	100.00%		Karmen Sanders	38	17.92%	
				Write-In	0	0.00%	
				Total...	212	0.00%	

August 7, 2012

Precinct Report

MI County

Jasper Township Precinct 1

REP - Jasper Township Trustee

Under Votes: 124

Over Votes: 0

Roxanne R. Gibson	127	41.78%
Theodore M. Roe	97	31.81%
Roger A. Toner	80	26.32%
Write-In	0	0.00%
Total...	304	0.00%

REP - Jasper Township Delegate Precinct 1-Rep

Under Votes: 425

Over Votes: 0

Write-In	3	100.00%
Total...	3	100.00%

DEM - United States Senator

Under Votes: 2

Over Votes: 1

Debbie Stabenow	19	100.00%
Write-In	0	0.00%
Total...	19	0.00%

DEM - Rep in Congress 4th District

Under Votes: 5

Over Votes: 0

Debra Freidell Wirth	17	100.00%
Write-In	0	0.00%
Total...	17	0.00%

DEM - 99th State Representative District

Under Votes: 4

Over Votes: 0

Adam Lawrence	18	100.00%
Write-In	0	0.00%
Total...	18	0.00%

DEM - Prosecuting Attorney

Under Votes: 19

Over Votes: 0

Write-In	3	100.00%
Total...	3	100.00%

DEM - Sheriff

Under Votes: 18

Over Votes: 0

Write-In	4	100.00%
Total...	4	100.00%

DEM - County Clerk

Under Votes: 7

Over Votes: 0

Ann Manary	15	100.00%
------------	----	---------

Jasper Township Precinct 1

DEM - County Clerk

Write-In

0 0.00%

Total...	15	0.00%
-----------------	-----------	--------------

DEM - County Treasurer

Under Votes: 19

Over Votes: 0

Write-In	3	100.00%
Total...	3	100.00%

DEM - Register of Deeds

Under Votes: 19

Over Votes: 0

Write-In	3	100.00%
Total...	3	100.00%

DEM - Drain Commissioner

Under Votes: 20

Over Votes: 0

Write-In	2	100.00%
Total...	2	100.00%

DEM - County Commissioner District 3

Under Votes: 20

Over Votes: 0

Write-In	2	100.00%
Total...	2	100.00%

DEM - Jasper Township Supervisor

Under Votes: 18

Over Votes: 0

Write-In	4	100.00%
Total...	4	100.00%

DEM - Jasper Township Clerk

Under Votes: 18

Over Votes: 0

Write-In	4	100.00%
Total...	4	100.00%

DEM - Jasper Township Treasurer

Under Votes: 18

Over Votes: 0

Write-In	4	100.00%
Total...	4	100.00%

DEM - Jasper Township Trustee

Under Votes: 38

Over Votes: 0

Write-In	6	100.00%
Total...	6	100.00%

August 7, 2012

Precinct Report

MI County

Jasper Township Precinct 1**DEM - Jasper Township Delegate Precinct 1-Dem** (Final)

Under Votes: 19

Over Votes: 0

Write-In	3	100.00%
Total...	3	100.00%

911 Midland County (Final)

Under Votes: 32

Over Votes: 0

YES	114	54.81%
NO	94	45.19%
Total...	208	100.00%

Midland County Mosquito Abatement (Final)

Under Votes: 27

Over Votes: 0

YES	163	76.53%
NO	50	23.47%
Total...	213	100.00%

Midland County Road Millage Renewal (Final)

Under Votes: 31

Over Votes: 0

YES	112	63.59%
NO	97	46.41%
Total...	209	100.00%

Midland County Additional Road Millage (Final)

Under Votes: 28

Over Votes: 0

YES	56	26.42%
NO	156	73.58%
Total...	212	100.00%

Midland_Aug2012_E

August 7, 2012

Precinct Report

MI County

Jerome Township Precinct 1

Registration & Turnout		699	
Election Day MPR Turnout	192	27.47%	
Manual Entry Election Day Turnout	0	0.00%	
County Clerk Turnout	0	0.00%	
Total...	192	27.47%	

REP - United States Senator

(Final)

Under Votes: 12			
Over Votes: 0			
Clark Durant	91	62.76%	
Gary Glenn	10	6.90%	
Randy Hekman	5	3.45%	
Pete Hoekstra	39	26.90%	
Write-In	0	0.00%	
Total...	145	0.00%	

REP - Rep in Congress 4th District

(Final)

Under Votes: 32			
Over Votes: 0			
Dave Camp	124	99.20%	
Write-In	1	0.80%	
Total...	125	100.00%	

REP - 98th State Representative District

(Final)

Under Votes: 16			
Over Votes: 0			
Jimmy Mosca	36	25.53%	
Jim Stamas	105	74.47%	
Write-In	0	0.00%	
Total...	141	0.00%	

REP - Prosecuting Attorney

(Final)

Under Votes: 32			
Over Votes: 0			
Michael D. Carpenter	125	100.00%	
Write-In	0	0.00%	
Total...	125	0.00%	

REP - Sheriff

(Final)

Under Votes: 2			
Over Votes: 0			
James L. Chambers	6	3.87%	
Myron Greene	34	21.94%	
Ken Mault	36	23.23%	
David G. Thompson	20	12.90%	
Scott Stephenson	59	38.06%	
Write-In	0	0.00%	
Total...	155	0.00%	

Jerome Township Precinct 1

REP - County Clerk

(Final)

Under Votes: 148			
Over Votes: 0			
Write-In	9	100.00%	
Total...	9	100.00%	

REP - County Treasurer

(Final)

Under Votes: 39			
Over Votes: 0			
Cathy Lunsford	118	100.00%	
Write-In	0	0.00%	
Total...	118	0.00%	

REP - Register of Deeds

(Final)

Under Votes: 40			
Over Votes: 0			
Julle K. Atkinson	117	100.00%	
Write-In	0	0.00%	
Total...	117	0.00%	

REP - Drain Commissioner

(Final)

Under Votes: 37			
Over Votes: 0			
Douglas D. Enos	120	100.00%	
Write-In	0	0.00%	
Total...	120	0.00%	

REP - County Commissioner District 1

(Final)

Under Votes: 56			
Over Votes: 0			
Nicolas J. Finley	101	100.00%	
Write-In	0	0.00%	
Total...	101	0.00%	

REP - Jerome Township Supervisor

(Final)

Under Votes: 24			
Over Votes: 0			
Stuart D. Bloomfield	67	50.38%	
Walt Woodruff	66	49.62%	
Write-In	0	0.00%	
Total...	133	0.00%	

REP - Jerome Township Clerk

(Final)

Under Votes: 41			
Over Votes: 0			
Angela J. Martin	59	50.86%	
William J. Maynard	57	49.14%	
Write-In	0	0.00%	
Total...	116	0.00%	

August 7, 2012

Precinct Report

MI County

Jerome Township Precinct 1

REP - Jerome Township Treasurer

(Final)

Under Votes: 39

Over Votes: 0

Laura A. Grubaugh	117	99.15%
Write-In	1	0.85%
Total...	118	100.00%

REP - Jerome Township Trustee

(Final)

Under Votes: 131

Over Votes: 0

William R. Chubb	40	21.86%
Lee M. Fellows	73	39.89%
Ronald C. Lowry	69	37.70%
Write-In	1	0.55%
Total...	183	100.00%

REP - Jerome Township Constable

(Final)

Under Votes: 131

Over Votes: 0

Robert A. McNett	101	55.19%
Troy A. McNett	82	44.81%
Write-In	0	0.00%
Total...	183	0.00%

REP - Jerome Township Delegate Precinct 1-Rep

(Final)

Under Votes: 208

Over Votes: 0

Linda J. Grant	106	100.00%
Write-In	0	0.00%
Total...	106	0.00%

DEM - United States Senator

(Final)

Under Votes: 2

Over Votes: 1

Debbie Stabenow	29	100.00%
Write-In	0	0.00%
Total...	29	0.00%

DEM - Rep in Congress 4th District

(Final)

Under Votes: 7

Over Votes: 0

Debra Freidell Wirth	25	100.00%
Write-In	0	0.00%
Total...	25	0.00%

DEM - 98th State Representative District

(Final)

Under Votes: 6

Over Votes: 0

Joan Brausch	26	100.00%
Write-In	0	0.00%
Total...	26	0.00%

Jerome Township Precinct 1

DEM - Prosecuting Attorney

(Final)

Under Votes: 30

Over Votes: 0

Write-In	2	100.00%
Total...	2	100.00%

DEM - Sheriff

(Final)

Under Votes: 29

Over Votes: 0

Write-In	3	100.00%
Total...	3	100.00%

DEM - County Clerk

(Final)

Under Votes: 9

Over Votes: 0

Ann Manary	23	100.00%
Write-In	0	0.00%
Total...	23	0.00%

DEM - County Treasurer

(Final)

Under Votes: 29

Over Votes: 0

Write-In	3	100.00%
Total...	3	100.00%

DEM - Register of Deeds

(Final)

Under Votes: 29

Over Votes: 0

Write-In	3	100.00%
Total...	3	100.00%

DEM - Drain Commissioner

(Final)

Under Votes: 29

Over Votes: 0

Write-In	3	100.00%
Total...	3	100.00%

DEM - County Commissioner District 1

(Final)

Under Votes: 4

Over Votes: 1

Mark J. Authier	17	62.96%
Carl L. Hamann	10	37.04%
Write-In	0	0.00%
Total...	27	0.00%

DEM - Jerome Township Supervisor

(Final)

Under Votes: 11

Over Votes: 0

Joseph Manelis	21	100.00%
Write-In	0	0.00%
Total...	21	0.00%

August 7, 2012

Precinct Report

MI County

Jerome Township Precinct 1**DEM - Jerome Township Clerk** (Final)

Under Votes: 6

Over Votes: 0

Connie Methner 26 100.00%

Write-In 0 0.00%

Total... 26 0.00%

DEM - Jerome Township Treasurer (Final)

Under Votes: 11

Over Votes: 0

Renee Janci 21 100.00%

Write-In 0 0.00%

Total... 21 0.00%

DEM - Jerome Township Trustee (Final)

Under Votes: 41

Over Votes: 0

Kim R. Methner 21 91.30%

Write-In 2 8.70%

Total... 23 100.00%

DEM - Jerome Township Constable (Final)

Under Votes: 62

Over Votes: 0

Write-In 2 100.00%

Total... 2 100.00%

DEM - Jerome Township Delegate Precinct 1-Dem (Final)

Under Votes: 30

Over Votes: 0

Write-In 2 100.00%

Total... 2 100.00%

911 Midland County (Final)

Under Votes: 17

Over Votes: 0

YES 127 72.57%

NO 48 27.43%

Total... 175 100.00%

Midland County Mosquito Abatement (Final)

Under Votes: 16

Over Votes: 0

YES 125 71.02%

NO 51 28.98%

Total... 176 100.00%

Midland County Road Millage Renewal (Final)

Under Votes: 15

Over Votes: 0

YES 107 60.45%

Jerome Township Precinct 1**Midland County Road Millage Renewal** (Final)

NO 70 39.55%

Total... 177 100.00%

Midland County Additional Road Millage (Final)

Under Votes: 29

Over Votes: 0

YES 61 37.42%

NO 102 62.58%

Total... 163 100.00%

Jerome Township Fire Operating (Final)

Under Votes: 30

Over Votes: 0

YES 110 67.90%

NO 52 32.10%

Total... 162 100.00%

Jerome Township Fire equipment Proposal (Final)

Under Votes: 28

Over Votes: 0

YES 85 51.83%

NO 79 48.17%

Total... 164 100.00%

August 7, 2012

Precinct Report

MI County

Jerome Township Precinct 2

Registration & Turnout	1,197		
Election Day MPR Turnout	287	23.98%	
Manual Entry Election Day Turnout	0	0.00%	
County Clerk Turnout	0	0.00%	
Total...	287	23.98%	

REP - United States Senator

(Final)

Under Votes: 28			
Over Votes: 0			
Clark Durant	99	48.29%	
Gary Glenn	8	3.90%	
Randy Hekman	6	2.93%	
Pete Hoekstra	92	44.88%	
Write-In	0	0.00%	
Total...	205	0.00%	

REP - Rep in Congress 4th District

(Final)

Under Votes: 56			
Over Votes: 0			
Dave Camp	176	99.44%	
Write-In	1	0.56%	
Total...	177	100.00%	

REP - 98th State Representative District

(Final)

Under Votes: 26			
Over Votes: 0			
Jimmy Mosca	47	22.71%	
Jim Stamas	160	77.29%	
Write-In	0	0.00%	
Total...	207	0.00%	

REP - Prosecuting Attorney

(Final)

Under Votes: 78			
Over Votes: 0			
Michael D. Carpenter	155	100.00%	
Write-In	0	0.00%	
Total...	155	0.00%	

REP - Sheriff

(Final)

Under Votes: 8			
Over Votes: 0			
James L. Chambers	9	4.00%	
Myron Greene	17	7.56%	
Ken Mault	59	26.22%	
David G. Thompson	31	13.78%	
Scott Stephenson	109	48.44%	
Write-In	0	0.00%	
Total...	225	0.00%	

Jerome Township Precinct 2

(Final)

REP - County Clerk

Under Votes: 220			
Over Votes: 0			
Write-In	13	100.00%	
Total...	13	100.00%	

REP - County Treasurer

(Final)

Under Votes: 83			
Over Votes: 0			
Cathy Lunsford	150	100.00%	
Write-In	0	0.00%	
Total...	150	0.00%	

REP - Register of Deeds

(Final)

Under Votes: 83			
Over Votes: 0			
Julie K. Atkinson	150	100.00%	
Write-In	0	0.00%	
Total...	150	0.00%	

REP - Drain Commissioner

(Final)

Under Votes: 78			
Over Votes: 0			
Douglas D. Enos	154	99.35%	
Write-In	1	0.65%	
Total...	155	100.00%	

REP - County Commissioner District 1

(Final)

Under Votes: 110			
Over Votes: 0			
Nicolas J. Finley	123	100.00%	
Write-In	0	0.00%	
Total...	123	0.00%	

REP - Jerome Township Supervisor

(Final)

Under Votes: 23			
Over Votes: 0			
Stuart D. Bloomfield	99	47.14%	
Walt Woodruff	111	52.86%	
Write-In	0	0.00%	
Total...	210	0.00%	

REP - Jerome Township Clerk

(Final)

Under Votes: 54			
Over Votes: 0			
Angela J. Martin	89	49.72%	
William J. Maynard	90	50.28%	
Write-In	0	0.00%	
Total...	179	0.00%	

August 7, 2012

Precinct Report

MI County

Jerome Township Precinct 2

REP - Jerome Township Treasurer

(Final)

Under Votes: 83

Over Votes: 0

Laura A. Grubaugh	150	100.00%
Write-In	0	0.00%
Total...	150	0.00%

REP - Jerome Township Trustee

(Final)

Under Votes: 192

Over Votes: 0

William R. Chubb	77	28.10%
Lee M. Fellows	108	39.42%
Ronald C. Lowry	89	32.48%
Write-In	0	0.00%
Total...	274	0.00%

REP - Jerome Township Constable

(Final)

Under Votes: 204

Over Votes: 0

Robert A. McNett	135	51.53%
Troy A. McNett	126	48.09%
Write-In	1	0.38%
Total...	262	100.00%

REP - Jerome Township Delegate Precinct 2-Rep

(Final)

Under Votes: 539

Over Votes: 0

Douglas D. Enos	139	86.88%
Write-In	21	13.13%
Total...	160	100.00%

DEM - United States Senator

(Final)

Under Votes: 6

Over Votes: 0

Debbie Stabenow	43	100.00%
Write-In	0	0.00%
Total...	43	0.00%

DEM - Rep in Congress 4th District

(Final)

Under Votes: 11

Over Votes: 0

Debra Freidell Wirth	38	100.00%
Write-In	0	0.00%
Total...	38	0.00%

DEM - 98th State Representative District

(Final)

Under Votes: 7

Over Votes: 0

Joan Brausch	42	100.00%
Write-In	0	0.00%
Total...	42	0.00%

Jerome Township Precinct 2

DEM - Prosecuting Attorney

(Final)

Under Votes: 47

Over Votes: 0

Write-In	2	100.00%
Total...	2	100.00%

DEM - Sheriff

(Final)

Under Votes: 47

Over Votes: 0

Write-In	2	100.00%
Total...	2	100.00%

DEM - County Clerk

(Final)

Under Votes: 8

Over Votes: 0

Ann Manary	41	100.00%
Write-In	0	0.00%
Total...	41	0.00%

DEM - County Treasurer

(Final)

Under Votes: 47

Over Votes: 0

Write-In	2	100.00%
Total...	2	100.00%

DEM - Register of Deeds

(Final)

Under Votes: 47

Over Votes: 0

Write-In	2	100.00%
Total...	2	100.00%

DEM - Drain Commissioner

(Final)

Under Votes: 47

Over Votes: 0

Write-In	2	100.00%
Total...	2	100.00%

DEM - County Commissioner District 1

(Final)

Under Votes: 6

Over Votes: 0

Mark J. Authier	25	58.14%
Carl L. Hamann	17	39.53%
Write-In	1	2.33%
Total...	43	100.00%

DEM - Jerome Township Supervisor

(Final)

Under Votes: 11

Over Votes: 0

Joseph Manelis	38	100.00%
Write-In	0	0.00%
Total...	38	0.00%

August 7, 2012

Precinct Report

MI County

Jerome Township Precinct 2

DEM - Jerome Township Clerk

(Final)

Under Votes: 11

Over Votes: 0

Connie Methner

Write-In

Total...

38

100.00%

0

0.00%

38

0.00%

Jerome Township Precinct 2

Midland County Road Millage Renewal

(Final)

NO

85

31.72%

Total...

268

100.00%

Midland County Additional Road Millage

(Final)

Under Votes: 28

Over Votes: 0

YES

102

39.38%

NO

157

60.62%

Total...

259

100.00%

DEM - Jerome Township Treasurer

(Final)

Under Votes: 12

Over Votes: 0

Renee Janci

Write-In

Total...

37

100.00%

0

0.00%

37

0.00%

Jerome Township Fire Operating

(Final)

Under Votes: 22

Over Votes: 0

YES

198

74.72%

NO

67

25.28%

Total...

265

100.00%

DEM - Jerome Township Trustee

(Final)

Under Votes: 63

Over Votes: 0

Kim R. Methner

Write-In

Total...

35

100.00%

0

0.00%

35

0.00%

Jerome Township Fire equipment Proposal

(Final)

Under Votes: 25

Over Votes: 0

YES

161

61.45%

NO

101

38.55%

Total...

262

100.00%

DEM - Jerome Township Constable

(Final)

Under Votes: 96

Over Votes: 0

Write-In

Total...

2

100.00%

2

100.00%

DEM - Jerome Township Delegate Precinct 2-Dem

(Final)

Under Votes: 96

Over Votes: 0

Write-In

Total...

2

100.00%

2

100.00%

911 Midland County

(Final)

Under Votes: 19

Over Votes: 0

YES

204

76.12%

NO

64

23.88%

Total...

268

100.00%

Midland County Mosquito Abatement

(Final)

Under Votes: 18

Over Votes: 0

YES

193

71.75%

NO

76

28.25%

Total...

269

100.00%

Midland County Road Millage Renewal

(Final)

Under Votes: 19

Over Votes: 0

YES

183

68.28%

August 7, 2012

Precinct Report

MI County

Jerome Township Precinct 3

Registration & Turnout		584	
Election Day MPR Turnout	113	19.35%	
Manual Entry Election Day Turnout	0	0.00%	
County Clerk Turnout	0	0.00%	
Total...	113	19.35%	

REP - United States Senator

(Final)

Under Votes: 18			
Over Votes: 0			
Clark Durant	46	57.50%	
Gary Glenn	9	11.25%	
Randy Hekman	3	3.75%	
Pete Hoekstra	22	27.50%	
Write-In	0	0.00%	
Total...	80	0.00%	

REP - Rep in Congress 4th District

(Final)

Under Votes: 20			
Over Votes: 0			
Dave Camp	78	100.00%	
Write-In	0	0.00%	
Total...	78	0.00%	

REP - 98th State Representative District

(Final)

Under Votes: 14			
Over Votes: 0			
Jimmy Mosca	16	19.05%	
Jim Stamas	68	80.95%	
Write-In	0	0.00%	
Total...	84	0.00%	

REP - Prosecuting Attorney

(Final)

Under Votes: 29			
Over Votes: 0			
Michael D. Carpenter	68	98.55%	
Write-In	1	1.45%	
Total...	69	100.00%	

REP - Sheriff

(Final)

Under Votes: 3			
Over Votes: 0			
James L. Chambers	3	3.16%	
Myron Greene	16	16.84%	
Ken Mault	24	25.26%	
David G. Thompson	4	4.21%	
Scott Stephenson	48	50.53%	
Write-In	0	0.00%	
Total...	95	0.00%	

Jerome Township Precinct 3

REP - County Clerk

(Final)

Under Votes: 93			
Over Votes: 0			
Write-In	5	100.00%	
Total...	5	100.00%	

REP - County Treasurer

(Final)

Under Votes: 34			
Over Votes: 0			
Cathy Lunsford	64	100.00%	
Write-In	0	0.00%	
Total...	64	0.00%	

REP - Register of Deeds

(Final)

Under Votes: 32			
Over Votes: 0			
Julie K. Atkinson	66	100.00%	
Write-In	0	0.00%	
Total...	66	0.00%	

REP - Drain Commissioner

(Final)

Under Votes: 31			
Over Votes: 0			
Douglas D. Enos	67	100.00%	
Write-In	0	0.00%	
Total...	67	0.00%	

REP - County Commissioner District 1

(Final)

Under Votes: 41			
Over Votes: 0			
Nicolas J. Finley	57	100.00%	
Write-In	0	0.00%	
Total...	57	0.00%	

REP - Jerome Township Supervisor

(Final)

Under Votes: 11			
Over Votes: 0			
Stuart D. Bloomfield	43	49.43%	
Walt Woodruff	44	50.57%	
Write-In	0	0.00%	
Total...	87	0.00%	

REP - Jerome Township Clerk

(Final)

Under Votes: 18			
Over Votes: 0			
Angela J. Martin	40	50.00%	
William J. Maynard	40	50.00%	
Write-In	0	0.00%	
Total...	80	0.00%	

August 7, 2012

Precinct Report

MI County

Jerome Township Precinct 3

REP - Jerome Township Treasurer (Final)

Under Votes: 30

Over Votes: 0

Laura A. Grubaugh 68 100.00%

Write-In 0 0.00%

Total... 68 0.00%

REP - Jerome Township Trustee (Final)

Under Votes: 62

Over Votes: 0

William R. Chubb 32 23.88%

Lee M. Fellows 65 48.51%

Ronald C. Lowry 37 27.61%

Write-In 0 0.00%

Total... 134 0.00%

REP - Jerome Township Constable (Final)

Under Votes: 78

Over Votes: 0

Robert A. McNett 63 53.39%

Troy A. McNett 55 46.61%

Write-In 0 0.00%

Total... 118 0.00%

REP - Jerome Township Delegate Precinct 3-Rep (Final)

Under Votes: 34

Over Votes: 0

Janithan Woodruff 64 100.00%

Write-In 0 0.00%

Total... 64 0.00%

DEM - United States Senator (Final)

Under Votes: 3

Over Votes: 0

Debbie Stabenow 9 100.00%

Write-In 0 0.00%

Total... 9 0.00%

DEM - Rep in Congress 4th District (Final)

Under Votes: 2

Over Votes: 0

Debra Freidell Wirth 10 100.00%

Write-In 0 0.00%

Total... 10 0.00%

DEM - 98th State Representative District (Final)

Under Votes: 3

Over Votes: 0

Joan Brausch 9 100.00%

Write-In 0 0.00%

Total... 9 0.00%

Jerome Township Precinct 3

DEM - Prosecuting Attorney (Final)

Under Votes: 11

Over Votes: 0

Write-In 1 100.00%

Total... 1 100.00%

DEM - Sheriff (Final)

Under Votes: 12

Over Votes: 0

Write-In 0 0.00%

Total... 0 0.00%

DEM - County Clerk (Final)

Under Votes: 3

Over Votes: 0

Ann Manary 9 100.00%

Write-In 0 0.00%

Total... 9 0.00%

DEM - County Treasurer (Final)

Under Votes: 12

Over Votes: 0

Write-In 0 0.00%

Total... 0 0.00%

DEM - Register of Deeds (Final)

Under Votes: 12

Over Votes: 0

Write-In 0 0.00%

Total... 0 0.00%

DEM - Drain Commissioner (Final)

Under Votes: 11

Over Votes: 0

Write-In 1 100.00%

Total... 1 100.00%

DEM - County Commissioner District 1 (Final)

Under Votes: 1

Over Votes: 0

Mark J. Authier 6 54.55%

Carl L. Hamann 5 45.45%

Write-In 0 0.00%

Total... 11 0.00%

DEM - Jerome Township Supervisor (Final)

Under Votes: 4

Over Votes: 0

Joseph Manellis 8 100.00%

Write-In 0 0.00%

Total... 8 0.00%

August 7, 2012

Precinct Report

MI County

Jerome Township Precinct 3

DEM - Jerome Township Clerk (Final)

Under Votes: 2

Over Votes: 0

Connie Methner 10 100.00%

Write-In 0 0.00%

Total... 10 0.00%

DEM - Jerome Township Treasurer (Final)

Under Votes: 3

Over Votes: 0

Renee Janci 9 100.00%

Write-In 0 0.00%

Total... 9 0.00%

DEM - Jerome Township Trustee (Final)

Under Votes: 15

Over Votes: 0

Kim R. Methner 9 100.00%

Write-In 0 0.00%

Total... 9 0.00%

DEM - Jerome Township Constable (Final)

Under Votes: 24

Over Votes: 0

Write-In 0 0.00%

Total... 0 0.00%

DEM - Jerome Township Delegate Precinct 3-Dem (Final)

Under Votes: 12

Over Votes: 0

Write-In 0 0.00%

Total... 0 0.00%

911 Midland County (Final)

Under Votes: 2

Over Votes: 0

YES 79 71.17%

NO 32 28.83%

Total... 111 100.00%

Midland County Mosquito Abatement (Final)

Under Votes: 3

Over Votes: 0

YES 88 80.00%

NO 22 20.00%

Total... 110 100.00%

Midland County Road Millage Renewal (Final)

Under Votes: 5

Over Votes: 0

YES 64 59.26%

Jerome Township Precinct 3

Midland County Road Millage Renewal (Final)

NO 44 40.74%

Total... 108 100.00%

Midland County Additional Road Millage (Final)

Under Votes: 15

Over Votes: 0

YES 30 30.61%

NO 68 69.39%

Total... 98 100.00%

Jerome Township Fire Operating (Final)

Under Votes: 9

Over Votes: 0

YES 64 61.54%

NO 40 38.46%

Total... 104 100.00%

Jerome Township Fire equipment Proposal (Final)

Under Votes: 11

Over Votes: 0

YES 49 48.04%

NO 53 51.96%

Total... 102 100.00%

August 7, 2012

Precinct Report

MI County

Jerome Township Precinct 4

Jerome Township Precinct 4

Registration & Turnout				REP - County Clerk			
				(Final)			
Election Day MPR Turnout	253	19.78%	1,279	Under Votes: 211			
Manual Entry Election Day Turnout	0	0.00%		Over Votes: 0			
County Clerk Turnout	0	0.00%		Write-In	5	100.00%	
Total...	253	19.78%		Total...	5	100.00%	
REP - United States Senator				REP - County Treasurer			
(Final)				(Final)			
Under Votes: 33				Under Votes: 78			
Over Votes: 0				Over Votes: 0			
Clark Durant	92	50.27%		Cathy Lunsford	138	100.00%	
Gary Glenn	25	13.66%		Write-In	0	0.00%	
Randy Hekman	5	2.73%		Total...	138	0.00%	
Pete Hoekstra	61	33.33%		REP - Register of Deeds			(Final)
Write-In	0	0.00%		Under Votes: 78			
Total...	183	0.00%		Over Votes: 0			
REP - Rep in Congress 4th District				Julie K. Atkinson			
(Final)				137			
Under Votes: 52				Write-In	1	0.72%	
Over Votes: 0				Total...	138	100.00%	
Dave Camp	161	98.17%		REP - Drain Commissioner			(Final)
Write-In	3	1.83%		Under Votes: 77			
Total...	164	100.00%		Over Votes: 0			
REP - 98th State Representative District				Douglas D. Enos			
(Final)				138			
Under Votes: 30				Write-In	1	0.72%	
Over Votes: 0				Total...	139	100.00%	
Jimmy Mosca	53	28.49%		REP - County Commissioner District 1			(Final)
Jim Stamas	133	71.51%		Under Votes: 95			
Write-In	0	0.00%		Over Votes: 0			
Total...	186	0.00%		Nicolas J. Finley	120	99.17%	
REP - Prosecuting Attorney				Write-In			
(Final)				1			
Under Votes: 61				Total...	121	100.00%	
Over Votes: 0				REP - Jerome Township Supervisor			(Final)
Michael D. Carpenter	155	100.00%		Under Votes: 27			
Write-In	0	0.00%		Over Votes: 0			
Total...	155	0.00%		Stuart D. Bloomfield	106	56.08%	
REP - Sheriff				Wall Woodruff			
(Final)				83			
Under Votes: 14				Write-In	0	0.00%	
Over Votes: 0				Total...	189	0.00%	
James L. Chambers	12	5.94%		REP - Jerome Township Clerk			(Final)
Myron Greene	27	13.37%		Under Votes: 56			
Ken Mault	38	18.81%		Over Votes: 0			
David G. Thompson	20	9.90%		Angela J. Martin	92	57.50%	
Scott Stephenson	105	51.98%		William J. Maynard	68	42.50%	
Write-In	0	0.00%		Write-In	0	0.00%	
Total...	202	0.00%		Total...	160	0.00%	

August 7, 2012

Precinct Report

Mil County

Jerome Township Precinct 4

REP - Jerome Township Treasurer (Final)

Under Votes: 69

Over Votes: 0

Laura A. Grubaugh	147	100.00%
Write-In	0	0.00%
Total...	147	0.00%

REP - Jerome Township Trustee (Final)

Under Votes: 171

Over Votes: 0

William R. Chubb	61	23.37%
Lee M. Fellows	110	42.15%
Ronald C. Lowry	90	34.48%
Write-In	0	0.00%
Total...	261	0.00%

REP - Jerome Township Constable (Final)

Under Votes: 189

Over Votes: 0

Robert A. McNett	127	52.26%
Troy A. McNett	116	47.74%
Write-In	0	0.00%
Total...	243	0.00%

REP - Jerome Township Delegate Precinct 4-Rep (Final)

Under Votes: 647

Over Votes: 0

Write-In	1	100.00%
Total...	1	100.00%

DEM - United States Senator (Final)

Under Votes: 0

Over Votes: 0

Debbie Stabenow	35	100.00%
Write-In	0	0.00%
Total...	35	0.00%

DEM - Rep in Congress 4th District (Final)

Under Votes: 1

Over Votes: 0

Debra Freidell Wirth	34	100.00%
Write-In	0	0.00%
Total...	34	0.00%

DEM - 98th State Representative District (Final)

Under Votes: 0

Over Votes: 0

Joan Brausch	35	100.00%
Write-In	0	0.00%
Total...	35	0.00%

Jerome Township Precinct 4

DEM - Prosecuting Attorney (Final)

Under Votes: 34

Over Votes: 0

Write-In	1	100.00%
Total...	1	100.00%

DEM - Sheriff (Final)

Under Votes: 32

Over Votes: 0

Write-In	3	100.00%
Total...	3	100.00%

DEM - County Clerk (Final)

Under Votes: 6

Over Votes: 0

Ann Manary	29	100.00%
Write-In	0	0.00%
Total...	29	0.00%

DEM - County Treasurer (Final)

Under Votes: 34

Over Votes: 0

Write-In	1	100.00%
Total...	1	100.00%

DEM - Register of Deeds (Final)

Under Votes: 34

Over Votes: 0

Write-In	1	100.00%
Total...	1	100.00%

DEM - Drain Commissioner (Final)

Under Votes: 34

Over Votes: 0

Write-In	1	100.00%
Total...	1	100.00%

DEM - County Commissioner District 1 (Final)

Under Votes: 6

Over Votes: 0

Mark J. Authier	15	51.72%
Carl L. Hamann	14	48.28%
Write-In	0	0.00%
Total...	29	0.00%

DEM - Jerome Township Supervisor (Final)

Under Votes: 8

Over Votes: 0

Joseph Manellis	26	96.30%
Write-In	1	3.70%
Total...	27	100.00%

August 7, 2012

Precinct Report

MI County

Jerome Township Precinct 4

<u>DEM - Jerome Township Clerk</u>			(Final)	<u>Midland County Road Millage Renewal</u>		(Final)
Under Votes: 5				NO	100	41.49%
Over Votes: 0					Total...	241 100.00%
<u>Connie Methner</u>			30 100.00%	<u>Midland County Additional Road Millage</u>		(Final)
Write-In			0 0.00%	Under Votes: 27		
Total...			30 0.00%	Over Votes: 0		
<u>DEM - Jerome Township Treasurer</u>			(Final)	YES	71	31.42%
Under Votes: 7				NO	155	68.58%
Over Votes: 0					Total...	226 100.00%
<u>Renee Janci</u>			28 100.00%	<u>Jerome Township Fire Operating</u>		(Final)
Write-In			0 0.00%	Under Votes: 25		
Total...			28 0.00%	Over Votes: 0		
<u>DEM - Jerome Township Trustee</u>			(Final)	YES	154	67.54%
Under Votes: 41				NO	74	32.46%
Over Votes: 0					Total...	228 100.00%
<u>Kim R. Methner</u>			29 100.00%	<u>Jerome Township Fire equipment Proposal</u>		(Final)
Write-In			0 0.00%	Under Votes: 29		
Total...			29 0.00%	Over Votes: 0		
<u>DEM - Jerome Township Constable</u>			(Final)	YES	128	57.14%
Under Votes: 68				NO	96	42.86%
Over Votes: 0					Total...	224 100.00%
<u>Write-In</u>			2 100.00%			
Total...			2 100.00%			

DEM - Jerome Township Delegate Precinct 4-Dem (Final)

Under Votes: 69			
Over Votes: 0			
<u>Write-In</u>			
Total...			

911 Midland County (Final)

Under Votes: 10			
Over Votes: 0			
<u>YES</u>			
168			
<u>NO</u>			
75			
Total...			
243			

Midland County Mosquito Abatement (Final)

Under Votes: 12			
Over Votes: 0			
<u>YES</u>			
169			
<u>NO</u>			
72			
Total...			
241			

Midland County Road Millage Renewal (Final)

Under Votes: 12			
Over Votes: 0			
<u>YES</u>			
141			

August 7, 2012

Precinct Report

MI County

Larkin Township Precinct 1

Registration & Turnout
 Election Day MPR Turnout 508 33.38%
 Manual Entry Election Day Turnout 0 0.00%
 County Clerk Turnout 0 0.00%
Total... 508 33.38%

REP - United States Senator (Final)

Under Votes: 95
 Over Votes: 0
 Clark Durant 159 40.66%
 Gary Glenn 32 8.18%
 Randy Hekman 20 5.12%
 Pete Hoekstra 179 45.78%
 Write-In 1 0.26%
Total... 391 100.00%

REP - Rep in Congress 4th District (Final)

Under Votes: 89
 Over Votes: 0
 Dave Camp 396 99.75%
 Write-In 1 0.25%
Total... 397 100.00%

REP - 98th State Representative District (Final)

Under Votes: 60
 Over Votes: 0
 Jimmy Mosca 103 24.18%
 Jim Stamas 323 75.82%
 Write-In 0 0.00%
Total... 426 0.00%

REP - Prosecuting Attorney (Final)

Under Votes: 130
 Over Votes: 0
 Michael D. Carpenter 356 100.00%
 Write-In 0 0.00%
Total... 356 0.00%

REP - Sheriff (Final)

Under Votes: 27
 Over Votes: 0
 James L. Chambers 45 9.80%
 Myron Greene 77 16.78%
 Ken Mault 88 19.17%
 David G. Thompson 49 10.68%
 Scott Stephenson 200 43.57%
 Write-In 0 0.00%
Total... 459 0.00%

Larkin Township Precinct 1

REP - County Clerk (Final)

Under Votes: 471
 Over Votes: 0
 Write-In 15 100.00%
Total... 15 100.00%

REP - County Treasurer (Final)

Under Votes: 154
 Over Votes: 0
 Cathy Lunsford 330 99.40%
 Write-In 2 0.60%
Total... 332 100.00%

REP - Register of Deeds (Final)

Under Votes: 152
 Over Votes: 0
 Julie K. Atkinson 333 99.70%
 Write-In 1 0.30%
Total... 334 100.00%

REP - Drain Commissioner (Final)

Under Votes: 149
 Over Votes: 0
 Douglas D. Enos 337 100.00%
 Write-In 0 0.00%
Total... 337 0.00%

REP - County Commissioner District 2 (Final)

Under Votes: 163
 Over Votes: 0
 Mark C. Bone 321 99.38%
 Write-In 2 0.62%
Total... 323 100.00%

REP - Larkin Township Supervisor (Final)

Under Votes: 36
 Over Votes: 0
 Mike Atton 188 41.78%
 Gary L. Bennett 100 22.22%
 Carl Crewes 160 35.56%
 Write-In 2 0.44%
Total... 450 100.00%

REP - Larkin Township Clerk (Final)

Under Votes: 53
 Over Votes: 0
 Nichole Goergen 85 19.63%
 Lisa Atton Johnson 172 39.72%
 Sandy Reardon 175 40.42%
 Write-In 1 0.23%
Total... 433 100.00%

August 7, 2012

Precinct Report

MI County

Larkin Township Precinct 1

REP - Larkin Township Treasurer

(Final)

Under Votes: 42
Over Votes: 0

Jerilyn Gould	88	19.82%
Kathy A. Moë	355	79.95%
Write-In	1	0.23%
Total...	444	100.00%

REP - Larkin Township Trustee

(Final)

Under Votes: 614
Over Votes: 0

Bart Lawrence Harbron	165	12.41%
Donna Harrington	207	15.56%
Karen Hitchcock	176	13.23%
James Humphrey	114	8.57%
Barbara J. Kosinski	175	13.16%
Ron Kutchey	226	16.99%
Edward H. Putt	98	7.37%
Kay Rinas	168	12.63%
Write-In	1	0.08%
Total...	1,330	100.00%

REP - Larkin Township Delegate Precinct 1-Rep

(Final)

Under Votes: 1485
Over Votes: 0

Gary L. Bennett	265	57.73%
James Humphrey	192	41.83%
Write-In	2	0.44%
Total...	459	100.00%

DEM - United States Senator

(Final)

Under Votes: 0
Over Votes: 0

Debbie Stabenow	19	100.00%
Write-In	0	0.00%
Total...	19	0.00%

DEM - Rep in Congress 4th District

(Final)

Under Votes: 2
Over Votes: 0

Debra Freidell Wirth	17	100.00%
Write-In	0	0.00%
Total...	17	0.00%

DEM - 98th State Representative District

(Final)

Under Votes: 2
Over Votes: 0

Joan Brausch	17	100.00%
Write-In	0	0.00%
Total...	17	0.00%

Larkin Township Precinct 1

DEM - Prosecuting Attorney

(Final)

Under Votes: 17
Over Votes: 0

Write-In	2	100.00%
Total...	2	100.00%

DEM - Sheriff

(Final)

Under Votes: 17
Over Votes: 0

Write-In	2	100.00%
Total...	2	100.00%

DEM - County Clerk

(Final)

Under Votes: 2
Over Votes: 0

Ann Manary	17	100.00%
Write-In	0	0.00%
Total...	17	0.00%

DEM - County Treasurer

(Final)

Under Votes: 17
Over Votes: 0

Write-In	2	100.00%
Total...	2	100.00%

DEM - Register of Deeds

(Final)

Under Votes: 18
Over Votes: 0

Write-In	1	100.00%
Total...	1	100.00%

DEM - Drain Commissioner

(Final)

Under Votes: 17
Over Votes: 0

Write-In	2	100.00%
Total...	2	100.00%

DEM - County Commissioner District 2

(Final)

Under Votes: 17
Over Votes: 0

Write-In	2	100.00%
Total...	2	100.00%

DEM - Larkin Township Supervisor

(Final)

Under Votes: 16
Over Votes: 0

Write-In	3	100.00%
Total...	3	100.00%

August 7, 2012

Precinct Report

MI County

Larkin Township Precinct 1**DEM - Larkin Township Clerk** (Final)

Under Votes: 17

Over Votes: 0

Write-In	2	100.00%
Total...	2	100.00%

DEM - Larkin Township Treasurer (Final)

Under Votes: 16

Over Votes: 0

Write-In	3	100.00%
Total...	3	100.00%

DEM - Larkin Township Trustee (Final)

Under Votes: 71

Over Votes: 0

Write-In	5	100.00%
Total...	5	100.00%

DEM - Larkin Township Delegate Precinct 1-Dem (Final)

Under Votes: 54

Over Votes: 0

Write-In	3	100.00%
Total...	3	100.00%

911 Midland County (Final)

Under Votes: 62

Over Votes: 0

YES	319	71.52%
NO	127	28.48%
Total...	446	100.00%

Midland County Mosquito Abatement (Final)

Under Votes: 60

Over Votes: 0

YES	341	76.12%
NO	107	23.88%
Total...	448	100.00%

Midland County Road Millage Renewal (Final)

Under Votes: 67

Over Votes: 0

YES	285	64.63%
NO	156	35.37%
Total...	441	100.00%

Midland County Additional Road Millage (Final)

Under Votes: 78

Over Votes: 0

YES	156	36.28%
NO	274	63.72%
Total...	430	100.00%

August 7, 2012

Precinct Report

MI County

Larkin Township Precinct 2

Registration & Turnout 1,432

Election Day MPR Turnout	498	34.78%
Manual Entry Election Day Turnout	0	0.00%
County Clerk Turnout	0	0.00%
Total...	498	34.78%

REP - United States Senator (Final)

Under Votes: 92		
Over Votes: 0		
Clark Durant	184	48.42%
Gary Glenn	30	7.89%
Randy Hekman	15	3.95%
Pete Hoekstra	150	39.47%
Write-In	1	0.26%
Total...	380	100.00%

REP - Rep in Congress 4th District (Final)

Under Votes: 87		
Over Votes: 0		
Dave Camp	381	98.96%
Write-In	4	1.04%
Total...	385	100.00%

REP - 98th State Representative District (Final)

Under Votes: 60		
Over Votes: 0		
Jimmy Mosca	87	21.12%
Jim Stamas	325	78.88%
Write-In	0	0.00%
Total...	412	0.00%

REP - Prosecuting Attorney (Final)

Under Votes: 122		
Over Votes: 0		
Michael D. Carpenter	349	99.71%
Write-In	1	0.29%
Total...	350	100.00%

REP - Sheriff (Final)

Under Votes: 16		
Over Votes: 0		
James L. Chambers	33	7.24%
Myron Greene	92	20.18%
Ken Mault	68	14.91%
David G. Thompson	53	11.62%
Scott Stephenson	210	46.05%
Write-In	0	0.00%
Total...	456	0.00%

Larkin Township Precinct 2

REP - County Clerk (Final)

Under Votes: 459		
Over Votes: 0		
Write-In	13	100.00%
Total...	13	100.00%

REP - County Treasurer (Final)

Under Votes: 177		
Over Votes: 0		
Cathy Lunsford	295	100.00%
Write-In	0	0.00%
Total...	295	0.00%

REP - Register of Deeds (Final)

Under Votes: 178		
Over Votes: 0		
Julie K. Atkinson	293	99.66%
Write-In	1	0.34%
Total...	294	100.00%

REP - Drain Commissioner (Final)

Under Votes: 178		
Over Votes: 0		
Douglas D. Enos	293	99.66%
Write-In	1	0.34%
Total...	294	100.00%

REP - County Commissioner District 2 (Final)

Under Votes: 188		
Over Votes: 0		
Mark C. Bone	282	99.30%
Write-In	2	0.70%
Total...	284	100.00%

REP - Larkin Township Supervisor (Final)

Under Votes: 47		
Over Votes: 0		
Mike Atton	143	33.65%
Gary L. Bennett	95	22.35%
Carl Crewes	187	44.00%
Write-In	0	0.00%
Total...	425	0.00%

REP - Larkin Township Clerk (Final)

Under Votes: 69		
Over Votes: 0		
Nichole Goergen	59	14.64%
Lisa Atton Johnson	141	34.99%
Sandy Reardon	203	50.37%
Write-In	0	0.00%
Total...	403	0.00%

August 7, 2012

Precinct Report

MI County

Larkin Township Precinct 2

REP - Larkin Township Treasurer

(Final)

Under Votes: 72
Over Votes: 0

Jerilyn Gould	95	23.75%
Kathy A. Moe	305	76.25%
Write-In	0	0.00%
Total...	400	0.00%

REP - Larkin Township Trustee

(Final)

Under Votes: 576
Over Votes: 0

Bart Lawrence Harbron	117	8.92%
Donna Harrington	179	13.64%
Karen Hitchcock	192	14.63%
James Humphrey	107	8.16%
Barbara J. Kosinski	199	15.17%
Ron Kutchev	162	12.35%
Edward H. Putt	187	14.25%
Kay Rinas	169	12.88%
Write-In	0	0.00%
Total...	1,312	0.00%

REP - Larkin Township Delegate Precinct 2-Rep

(Final)

Under Votes: 1157
Over Votes: 0

Melissa J. Anderson	178	24.35%
Mark C. Bone	218	29.82%
Gary Glenn	172	23.53%
Gary Mitchell	161	22.02%
Write-In	2	0.27%
Total...	731	100.00%

DEM - United States Senator

(Final)

Under Votes: 1
Over Votes: 0

Debbie Stabenow	18	100.00%
Write-In	0	0.00%
Total...	18	0.00%

DEM - Rep in Congress 4th District

(Final)

Under Votes: 3
Over Votes: 0

Debra Freidell Wirth	16	100.00%
Write-In	0	0.00%
Total...	16	0.00%

DEM - 98th State Representative District

(Final)

Under Votes: 0
Over Votes: 0

Joan Brausch	19	100.00%
Write-In	0	0.00%
Total...	19	0.00%

Larkin Township Precinct 2

DEM - Prosecuting Attorney

(Final)

Under Votes: 19
Over Votes: 0

Write-In	0	0.00%
Total...	0	0.00%

DEM - Sheriff

(Final)

Under Votes: 19
Over Votes: 0

Write-In	0	0.00%
Total...	0	0.00%

DEM - County Clerk

(Final)

Under Votes: 5
Over Votes: 0

Ann Manary	14	100.00%
Write-In	0	0.00%
Total...	14	0.00%

DEM - County Treasurer

(Final)

Under Votes: 19
Over Votes: 0

Write-In

0 0.00%

Total... 0 0.00%

DEM - Register of Deeds

(Final)

Under Votes: 19
Over Votes: 0

Write-In	0	0.00%
Total...	0	0.00%

DEM - Drain Commissioner

(Final)

Under Votes: 19
Over Votes: 0

Write-In

0 0.00%

Total... 0 0.00%

DEM - County Commissioner District 2

(Final)

Under Votes: 19
Over Votes: 0

Write-In

0 0.00%

Total... 0 0.00%

DEM - Larkin Township Supervisor

(Final)

Under Votes: 19
Over Votes: 0

Write-In

0 0.00%

Total... 0 0.00%

August 7, 2012

Precinct Report

MI County

Larkin Township Precinct 2**DEM - Larkin Township Clerk (Final)**

Under Votes: 19

Over Votes: 0

Write-In	0	0.00%
Total...	0	0.00%

DEM - Larkin Township Treasurer (Final)

Under Votes: 19

Over Votes: 0

Write-In	0	0.00%
Total...	0	0.00%

DEM - Larkin Township Trustee (Final)

Under Votes: 76

Over Votes: 0

Write-In	0	0.00%
Total...	0	0.00%

DEM - Larkin Township Delegate Precinct 2-Dem (Final)

Under Votes: 43

Over Votes: 0

Elodia B. Resendez	14	100.00%
Write-In	0	0.00%
Total...	14	0.00%

911 Midland County (Final)

Under Votes: 42

Over Votes: 0

YES	362	79.39%
NO	94	20.61%
Total...	456	100.00%

Midland County Mosquito Abatement (Final)

Under Votes: 42

Over Votes: 0

YES	346	75.88%
NO	110	24.12%
Total...	456	100.00%

Midland County Road Millage Renewal (Final)

Under Votes: 41

Over Votes: 0

YES	324	70.90%
NO	133	29.10%
Total...	457	100.00%

Midland County Additional Road Millage (Final)

Under Votes: 77

Over Votes: 0

YES	182	43.23%
NO	239	56.77%
Total...	421	100.00%

August 7, 2012

Precinct Report

MI County

Larkin Township Precinct 3

Registration & Turnout		1,122	
Election Day MPR Turnout	328	29.23%	
Manual Entry Election Day Turnout	0	0.00%	
County Clerk Turnout	0	0.00%	
Total...	328	29.23%	

REP - United States Senator

(Final)

Under Votes: 28			
Over Votes: 1			
Clark Durant	111	40.51%	
Gary Glenn	13	4.74%	
Randy Hekman	7	2.55%	
Pete Hoekstra	142	51.82%	
Write-In	1	0.36%	
Total...	274	100.00%	

REP - Rep in Congress 4th District

(Final)

Under Votes: 34			
Over Votes: 0			
Dave Camp	267	99.26%	
Write-In	2	0.74%	
Total...	269	100.00%	

REP - 98th State Representative District

(Final)

Under Votes: 19			
Over Votes: 0			
Jimmy Mosca	37	13.03%	
Jim Stamas	246	86.62%	
Write-In	1	0.35%	
Total...	284	100.00%	

REP - Prosecuting Attorney

(Final)

Under Votes: 65			
Over Votes: 0			
Michael D. Carpenter	237	99.58%	
Write-In	1	0.42%	
Total...	238	100.00%	

REP - Sheriff

(Final)

Under Votes: 10			
Over Votes: 0			
James L. Chambers	14	4.78%	
Myron Greene	52	17.75%	
Ken Mault	61	20.82%	
David G. Thompson	47	16.04%	
Scott Stephenson	119	40.61%	
Write-In	0	0.00%	
Total...	293	0.00%	

Larkin Township Precinct 3

REP - County Clerk (Final)

Under Votes: 292			
Over Votes: 0			
Write-In	11	100.00%	
Total...	11	100.00%	

REP - County Treasurer

(Final)

Under Votes: 85			
Over Votes: 0			
Cathy Lunsford	215	98.62%	
Write-In	3	1.38%	
Total...	218	100.00%	

REP - Register of Deeds

(Final)

Under Votes: 85			
Over Votes: 0			
Julie K. Atkinson	217	99.54%	
Write-In	1	0.46%	
Total...	218	100.00%	

REP - Drain Commissioner

(Final)

Under Votes: 85			
Over Votes: 0			
Douglas D. Enos	217	99.54%	
Write-In	1	0.46%	
Total...	218	100.00%	

REP - County Commissioner District 2

(Final)

Under Votes: 84			
Over Votes: 0			
Mark C. Bone	219	100.00%	
Write-In	0	0.00%	
Total...	219	0.00%	

REP - Larkin Township Supervisor

(Final)

Under Votes: 31			
Over Votes: 0			
Mike Atton	116	42.65%	
Gary L. Bennett	46	16.91%	
Carl Crewes	110	40.44%	
Write-In	0	0.00%	
Total...	272	0.00%	

REP - Larkin Township Clerk

(Final)

Under Votes: 39			
Over Votes: 0			
Nichole Goergen	26	9.85%	
Lisa Atton Johnson	94	35.61%	
Sandy Reardon	144	54.55%	
Write-In	0	0.00%	
Total...	264	0.00%	

August 7, 2012

Precinct Report

MI County

Larkin Township Precinct 3**REP - Larkin Township Treasurer** (Final)

Under Votes: 25

Over Votes: 0

Jerilyn Gould	56	20.14%
Kathy A. Moe	222	79.86%
Write-In	0	0.00%
Total...	278	0.00%

REP - Larkin Township Trustee (Final)

Under Votes: 329

Over Votes: 0

Bart Lawrence Harbron	103	11.66%
Donna Harrington	135	15.29%
Karen Hitchcock	144	16.31%
James Humphrey	58	6.57%
Barbara J. Kosinski	137	15.52%
Ron Kutchey	144	16.31%
Edward H. Putt	73	8.27%
Kay Rinas	89	10.08%
Write-In	0	0.00%
Total...	883	0.00%

REP - Larkin Township Delegate Precinct 3-Rep (Final)

Under Votes: 550

Over Votes: 0

Cheryl Duncan	180	50.14%
Jim Duncan	178	49.58%
Write-In	1	0.28%
Total...	359	100.00%

DEM - United States Senator (Final)

Under Votes: 0

Over Votes: 0

Debbie Stabenow	20	100.00%
Write-In	0	0.00%
Total...	20	0.00%

DEM - Rep in Congress 4th District (Final)

Under Votes: 3

Over Votes: 0

Debra Freidell Wirth	17	100.00%
Write-In	0	0.00%
Total...	17	0.00%

DEM - 98th State Representative District (Final)

Under Votes: 2

Over Votes: 0

Joan Brausch	18	100.00%
Write-In	0	0.00%
Total...	18	0.00%

Larkin Township Precinct 3**DEM - Prosecuting Attorney** (Final)

Under Votes: 19

Over Votes: 0

Write-In	1	100.00%
Total...	1	100.00%

DEM - Sheriff (Final)

Under Votes: 19

Over Votes: 0

Write-In	1	100.00%
Total...	1	100.00%

DEM - County Clerk (Final)

Under Votes: 5

Over Votes: 0

Ann Manary	15	100.00%
Write-In	0	0.00%
Total...	15	0.00%

DEM - County Treasurer (Final)

Under Votes: 18

Over Votes: 0

Write-In	2	100.00%
Total...	2	100.00%

DEM - Register of Deeds (Final)

Under Votes: 19

Over Votes: 0

Write-In	1	100.00%
Total...	1	100.00%

DEM - Drain Commissioner (Final)

Under Votes: 19

Over Votes: 0

Write-In	1	100.00%
Total...	1	100.00%

DEM - County Commissioner District 2 (Final)

Under Votes: 20

Over Votes: 0

Write-In	0	0.00%
Total...	0	0.00%

DEM - Larkin Township Supervisor (Final)

Under Votes: 19

Over Votes: 0

Write-In	1	100.00%
Total...	1	100.00%

August 7, 2012

Precinct Report

MI County

Larkin Township Precinct 3**DEM - Larkin Township Clerk** (Final)

Under Votes: 20

Over Votes: 0

Write-In	0	0.00%
Total...	0	0.00%

DEM - Larkin Township Treasurer (Final)

Under Votes: 20

Over Votes: 0

Write-In	0	0.00%
Total...	0	0.00%

DEM - Larkin Township Trustee (Final)

Under Votes: 80

Over Votes: 0

Write-In	0	0.00%
Total...	0	0.00%

DEM - Larkin Township Delegate Precinct 3-Dem (Final)

Under Votes: 40

Over Votes: 0

Write-In	0	0.00%
Total...	0	0.00%

911 Midland County (Final)

Under Votes: 18

Over Votes: 0

YES	242	78.06%
NO	68	21.94%
Total...	310	100.00%

Midland County Mosquito Abatement (Final)

Under Votes: 14

Over Votes: 0

YES	238	75.80%
NO	76	24.20%
Total...	314	100.00%

Midland County Road Millage Renewal (Final)

Under Votes: 15

Over Votes: 0

YES	215	68.69%
NO	98	31.31%
Total...	313	100.00%

Midland County Additional Road Millage (Final)

Under Votes: 30

Over Votes: 0

YES	132	44.30%
NO	166	55.70%
Total...	298	100.00%

August 7, 2012

Precinct Report

MI County

Lee Township Precinct 1

Lee Township Precinct 1

Registration & Turnout				2,220	REP - County Clerk (Final)			
Election Day MPR Turnout	242	10.90%			Under Votes: 180			
Manual Entry Election Day Turnout	0	0.00%			Over Votes: 0			
County Clerk Turnout	0	0.00%			Write-In			
						10	100.00%	
Total...	242	10.90%			Total...	10	100.00%	
REP - United States Senator (Final)					REP - County Treasurer (Final)			
Under Votes: 17					Under Votes: 51			
Over Votes: 0					Over Votes: 0			
Clark Durant	82	47.40%			Cathy Lunsford	139	100.00%	
Gary Glenn	22	12.72%			Write-In	0	0.00%	
Randy Hekman	10	5.78%						
Pete Hoekstra	59	34.10%			Total...	139	0.00%	
Write-In	0	0.00%			REP - Register of Deeds (Final)			
Total...	173	0.00%			Under Votes: 46			
REP - Rep in Congress 4th District (Final)					Over Votes: 0			
Under Votes: 36					Julie K. Atkinson	144	100.00%	
Over Votes: 0					Write-In	0	0.00%	
Dave Camp	154	100.00%			Total...	144	0.00%	
Write-In	0	0.00%			REP - Drain Commissioner (Final)			
Total...	154	0.00%			Under Votes: 49			
REP - 98th State Representative District (Final)					Over Votes: 0			
Under Votes: 11					Douglas D. Enos	140	99.29%	
Over Votes: 0					Write-In	1	0.71%	
Jimmy Mosca	49	27.37%			Total...	141	100.00%	
Jim Stamas	130	72.63%			REP - County Commissioner District 3 (Final)			
Write-In	0	0.00%			Under Votes: 58			
Total...	179	0.00%			Over Votes: 0			
REP - Prosecuting Attorney (Final)					James Micheal Legeb	132	100.00%	
Under Votes: 46					Write-In	0	0.00%	
Over Votes: 0					Total...	132	0.00%	
Michael D. Carpenter	143	99.31%			REP - Lee Township Supervisor (Final)			
Write-In	1	0.69%			Under Votes: 68			
Total...	144	100.00%			Over Votes: 0			
REP - Sheriff (Final)					Joel G. Evans	122	100.00%	
Under Votes: 3					Write-In	0	0.00%	
Over Votes: 0					Total...	122	0.00%	
James L. Chambers	12	6.42%			REP - Lee Township Clerk (Final)			
Myron Greene	52	27.81%			Under Votes: 61			
Ken Mault	37	19.79%			Over Votes: 0			
David G. Thompson	29	15.51%			Ronald L. Rippee	129	100.00%	
Scott Stephenson	57	30.48%			Write-In	0	0.00%	
Write-In	0	0.00%			Total...	129	0.00%	
Total...	187	0.00%						

August 7, 2012

Precinct Report

MI County

Lee Township Precinct 1

Lee Township Precinct 1

REP - Lee Township Treasurer

(Final)

DEM - County Clerk

(Final)

Under Votes: 182

Over Votes: 0

Under Votes: 7

Over Votes: 0

Write-In

8 100.00%

Ann Manary

44 100.00%

Total...

8 100.00%

Write-In

0 0.00%

Total...

44 0.00%

REP - Lee Township Trustee

(Final)

DEM - County Treasurer

(Final)

Under Votes: 373

Over Votes: 0

Under Votes: 42

Over Votes: 0

Write-In

7 100.00%

Write-In

9 100.00%

Total...

7 100.00%

Total...

9 100.00%

REP - Lee Township Delegate Precinct 1-Rep

(Final)

DEM - Register of Deeds

(Final)

Under Votes: 453

Over Votes: 0

Under Votes: 43

Over Votes: 0

Nathan A. Threet

112 95.73%

Write-In

8 100.00%

Write-In

5 4.27%

Total...

8 100.00%

Total...

117 100.00%

DEM - United States Senator

(Final)

DEM - Drain Commissioner

(Final)

Under Votes: 1

Over Votes: 0

Under Votes: 42

Over Votes: 0

Debbie Stabenow

50 100.00%

Write-In

9 100.00%

Write-In

0 0.00%

Total...

9 100.00%

Total...

50 0.00%

DEM - County Commissioner District 3

(Final)

DEM - Rep In Congress 4th District

(Final)

Under Votes: 4

Over Votes: 0

Under Votes: 40

Over Votes: 0

Debra Freidell Wirth

46 97.87%

Write-In

11 100.00%

Write-In

1 2.13%

Total...

11 100.00%

Total...

47 100.00%

DEM - 98th State Representative District

(Final)

Under Votes: 1

Over Votes: 0

DEM - Lee Township Supervisor

(Final)

Under Votes: 3

Over Votes: 0

Joan Brausch

50 100.00%

George Whittington

48 100.00%

Write-In

0 0.00%

Write-In

0 0.00%

Total...

50 0.00%

Total...

48 0.00%

DEM - Prosecuting Attorney

(Final)

Under Votes: 43

Over Votes: 0

DEM - Lee Township Clerk

(Final)

Under Votes: 43

Over Votes: 0

Write-In

8 100.00%

Write-In

8 100.00%

Total...

8 100.00%

Total...

8 100.00%

DEM - Sheriff

(Final)

Under Votes: 41

Over Votes: 0

DEM - Lee Township Treasurer

(Final)

Under Votes: 1

Over Votes: 0

Write-In

10 100.00%

William H. Stewart

50 100.00%

Total...

10 100.00%

Total...

50 0.00%

August 7, 2012

Precinct Report

MI County

Lee Township Precinct 1

DEM - Lee Township Trustee (Final)

Under Votes: 25

Over Votes: 0

Linda M. Kellogg	36	46.75%
Tom York	41	53.25%
Write-In	0	0.00%
Total...	77	0.00%

DEM - Lee Township Delegate Precinct 1-Dem (Final)

Under Votes: 96

Over Votes: 0

Write-In	6	100.00%
Total...	6	100.00%

911 Midland County (Final)

Under Votes: 20

Over Votes: 0

YES	138	62.16%
NO	84	37.84%
Total...	222	100.00%

Midland County Mosquito Abatement (Final)

Under Votes: 19

Over Votes: 0

YES	145	65.02%
NO	78	34.98%
Total...	223	100.00%

Midland County Road Millage Renewal (Final)

Under Votes: 19

Over Votes: 0

YES	116	51.57%
NO	108	48.43%
Total...	223	100.00%

Midland County Additional Road Millage (Final)

Under Votes: 34

Over Votes: 0

YES	63	30.29%
NO	145	69.71%
Total...	208	100.00%

August 7, 2012

Precinct Report

MI County

Lee Township Precinct 2

Lee Township Precinct 2

Registration & Turnout				1,703	REP - County Clerk				(Final)
Election Day MPR Turnout	205	12.04%			Under Votes: 166				
Manual Entry Election Day Turnout	0	0.00%			Over Votes: 0				
County Clerk Turnout	0	0.00%			Write-In				4 100.00%
Total...	205	12.04%			Total...	4	100.00%		
REP - United States Senator				(Final)	REP - County Treasurer				(Final)
Under Votes: 16					Under Votes: 39				
Over Votes: 0					Over Votes: 0				
Clark Durant	77	50.00%			Cathy Lunsford	130	99.24%		
Gary Glenn	23	14.94%			Write-In	1	0.76%		
Randy Hekman	8	5.19%			Total...	131	100.00%		
Pete Hoekstra	46	29.87%			REP - Register of Deeds				(Final)
Write-In	0	0.00%			Under Votes: 43				
Total...	154	0.00%			Over Votes: 0				
REP - Rep in Congress 4th District				(Final)	Julie K. Atkinson				127 100.00%
Under Votes: 32					Write-In				0 0.00%
Over Votes: 0					Total...	127	0.00%		
Dave Camp	138	100.00%			REP - Drain Commissioner				(Final)
Write-In	0	0.00%			Under Votes: 42				
Total...	138	0.00%			Over Votes: 0				
REP - 98th State Representative District				(Final)	Douglas D. Enos				128 100.00%
Under Votes: 4					Write-In				0 0.00%
Over Votes: 0					Total...	128	0.00%		
Jimmy Mosca	39	23.49%			REP - County Commissioner District 3				(Final)
Jim Stamas	127	76.51%			Under Votes: 48				
Write-In	0	0.00%			Over Votes: 0				
Total...	166	0.00%			James Micheal Leigeb				121 99.18%
REP - Prosecuting Attorney				(Final)	Write-In				1 0.82%
Under Votes: 39					Total...	122	100.00%		
Over Votes: 0					REP - Lee Township Supervisor				(Final)
Michael D. Carpenter	131	100.00%			Under Votes: 56				
Write-In	0	0.00%			Over Votes: 0				
Total...	131	0.00%			Joel G. Evans				113 99.12%
REP - Sheriff				(Final)	Write-In				1 0.88%
Under Votes: 3					Total...	114	100.00%		
Over Votes: 0					REP - Lee Township Clerk				(Final)
James L. Chambers	9	5.39%			Under Votes: 48				
Myron Greene	31	18.56%			Over Votes: 0				
Ken Maulf	25	14.97%			Ronald L. Rippee				121 99.18%
David G. Thompson	34	20.36%			Write-In				1 0.82%
Scott Stephenson	67	40.12%			Total...	122	100.00%		
Write-In	1	0.60%							
Total...	167	100.00%							

August 7, 2012

Precinct Report

MI County

Lee Township Precinct 2

REP - Lee Township Treasurer

(Final)

Under Votes: 166
Over Votes: 0

Write-In 4 100.00%
Total... 4 100.00%

REP - Lee Township Trustee

(Final)

Under Votes: 337
Over Votes: 0

Write-In 3 100.00%
Total... 3 100.00%

REP - Lee Township Delegate Precinct 2-Rep

(Final)

Under Votes: 507
Over Votes: 0

Write-In 3 100.00%
Total... 3 100.00%

DEM - United States Senator

(Final)

Under Votes: 1
Over Votes: 0

Debbie Stabenow 28 96.55%
Write-In 1 3.45%
Total... 29 100.00%

DEM - Rep in Congress 4th District

(Final)

Under Votes: 4
Over Votes: 0

Debra Freidell Wirth 26 100.00%
Write-In 0 0.00%
Total... 26 0.00%

DEM - 98th State Representative District

(Final)

Under Votes: 2
Over Votes: 0

Joan Brausch 28 100.00%
Write-In 0 0.00%
Total... 28 0.00%

DEM - Prosecuting Attorney

(Final)

Under Votes: 28
Over Votes: 0

Write-In 2 100.00%
Total... 2 100.00%

DEM - Sheriff

(Final)

Under Votes: 29
Over Votes: 0

Write-In 1 100.00%
Total... 1 100.00%

Lee Township Precinct 2

DEM - County Clerk

(Final)

Under Votes: 6
Over Votes: 0

Ann Manary 24 100.00%
Write-In 0 0.00%
Total... 24 0.00%

DEM - County Treasurer

(Final)

Under Votes: 28
Over Votes: 0

Write-In 2 100.00%
Total... 2 100.00%

DEM - Register of Deeds

(Final)

Under Votes: 29
Over Votes: 0

Write-In 1 100.00%
Total... 1 100.00%

DEM - Drain Commissioner

(Final)

Under Votes: 28
Over Votes: 0

Write-In 2 100.00%
Total... 2 100.00%

DEM - County Commissioner District 3

(Final)

Under Votes: 28
Over Votes: 0

Write-In 2 100.00%
Total... 2 100.00%

DEM - Lee Township Supervisor

(Final)

Under Votes: 7
Over Votes: 0

George Whittington 23 100.00%
Write-In 0 0.00%
Total... 23 0.00%

DEM - Lee Township Clerk

(Final)

Under Votes: 29
Over Votes: 0

Write-In 1 100.00%
Total... 1 100.00%

DEM - Lee Township Treasurer

(Final)

Under Votes: 7
Over Votes: 0

William H. Stewart 23 100.00%
Write-In 0 0.00%
Total... 23 0.00%

August 7, 2012

Precinct Report

MI County

Lee Township Precinct 2**DEM - Lee Township Trustee** (Final)

Under Votes: 26

Over Votes: 0

Linda M. Kellogg	16	47.06%
Tom York	18	52.94%
Write-In	0	0.00%
Total...	34	0.00%

DEM - Lee Township Delegate Precinct 2-Dem (Final)

Under Votes: 59

Over Votes: 0

Write-In	1	100.00%
Total...	1	100.00%

911 Midland County (Final)

Under Votes: 3

Over Votes: 0

YES	123	60.89%
NO	79	39.11%
Total...	202	100.00%

Midland County Mosquito Abatement (Final)

Under Votes: 3

Over Votes: 0

YES	127	62.87%
NO	75	37.13%
Total...	202	100.00%

Midland County Road Millage Renewal (Final)

Under Votes: 4

Over Votes: 0

YES	104	51.74%
NO	97	48.26%
Total...	201	100.00%

Midland County Additional Road Millage (Final)

Under Votes: 28

Over Votes: 0

YES	43	24.29%
NO	134	75.71%
Total...	177	100.00%

August 7, 2012

Precinct Report

MI County

Lincoln Township Precinct 1

Registration & Turnout		2,046	
Election Day MPR Turnout	424	20.72%	
Manual Entry Election Day Turnout	0	0.00%	
County Clerk Turnout	0	0.00%	
Total...	424	20.72%	

REP - United States Senator		(Final)
Under Votes: 72		
Over Votes: 0		

Clark Durant	132	45.99%
Gary Glenn	15	5.23%
Randy Hekman	14	4.88%
Pete Hoekstra	126	43.90%
Write-In	0	0.00%
Total...	287	0.00%

REP - Rep in Congress 4th District		(Final)
Under Votes: 87		
Over Votes: 0		

Dave Camp	266	97.79%
Write-In	6	2.21%
Total...	272	100.00%

REP - 98th State Representative District		(Final)
Under Votes: 42		
Over Votes: 0		

Jimmy Mosca	82	25.87%
Jim Stamas	234	73.82%
Write-In	1	0.32%
Total...	317	100.00%

REP - Prosecuting Attorney		(Final)
Under Votes: 105		
Over Votes: 0		

Michael D. Carpenter	250	98.43%
Write-In	4	1.57%
Total...	254	100.00%

REP - Sheriff		(Final)
Under Votes: 5		
Over Votes: 0		

James L. Chambers	18	5.08%
Myron Greene	69	19.49%
Ken Mault	80	22.60%
David G. Thompson	43	12.15%
Scott Stephenson	144	40.68%
Write-In	0	0.00%
Total...	354	0.00%

Lincoln Township Precinct 1

REP - County Clerk		(Final)
---------------------------	--	---------

Under Votes: 344		
Over Votes: 0		
Write-In	15	100.00%
Total...	15	100.00%

REP - County Treasurer		(Final)
Under Votes: 118		
Over Votes: 0		

Cathy Lunsford	239	99.17%
Write-In	2	0.83%
Total...	241	100.00%

REP - Register of Deeds		(Final)
Under Votes: 123		
Over Votes: 0		

Julie K. Atkinson	235	99.58%
Write-In	1	0.42%
Total...	236	100.00%

REP - Drain Commissioner		(Final)
Under Votes: 120		
Over Votes: 0		

Douglas D. Enos	236	98.74%
Write-In	3	1.26%
Total...	239	100.00%

REP - County Commissioner District 2		(Final)
Under Votes: 150		
Over Votes: 0		

Mark C. Bone	208	99.52%
Write-In	1	0.48%
Total...	209	100.00%

REP - Lincoln Township Supervisor		(Final)
Under Votes: 137		
Over Votes: 0		

Kevin L. Wray	221	99.55%
Write-In	1	0.45%
Total...	222	100.00%

REP - Lincoln Township Clerk		(Final)
Under Votes: 150		
Over Votes: 0		

Mark Trinklein	208	99.52%
Write-In	1	0.48%
Total...	209	100.00%

REP - Lincoln Township Treasurer		(Final)
Under Votes: 151		
Over Votes: 0		

AnnMarie Thornton	207	99.52%
-------------------	-----	--------

August 7, 2012

Precinct Report

MI County

Lincoln Township Precinct 1

REP - Lincoln Township Treasurer

(Final)

Write-In 1 0.48%

Total... 208 100.00%

REP - Lincoln Township Trustee

(Final)

Under Votes: 381

Over Votes: 0

Roger Crockett 160 47.48%

Susan M. Ensign 177 52.52%

Write-In 0 0.00%

Total... 337 0.00%

REP - Lincoln Township Constable

(Final)

Under Votes: 504

Over Votes: 0

James W. McCandless 213 99.53%

Write-In 1 0.47%

Total... 214 100.00%

REP - Lincoln Township Delegate Precinct 1-Rep

(Final)

Under Votes: 1119

Over Votes: 0

Dan Clark 154 22.78%

Ryan Hurst 125 18.49%

Greg Lietzow 122 18.05%

Carl A. Overly 132 19.53%

Phyllis Owens 143 21.15%

Write-In 0 0.00%

Total... 676 0.00%

DEM - United States Senator

(Final)

Under Votes: 0

Over Votes: 0

Debbie Stabenow 59 100.00%

Write-In 0 0.00%

Total... 59 0.00%

DEM - Rep in Congress 4th District

(Final)

Under Votes: 8

Over Votes: 0

Debra Freidell Wirth 51 100.00%

Write-In 0 0.00%

Total... 51 0.00%

DEM - 98th State Representative District

(Final)

Under Votes: 10

Over Votes: 0

Joan Brausch 49 100.00%

Write-In 0 0.00%

Total... 49 0.00%

Lincoln Township Precinct 1

DEM - Prosecuting Attorney

(Final)

Under Votes: 51

Over Votes: 0

Write-In 8 100.00%

Total... 8 100.00%

DEM - Sheriff

(Final)

Under Votes: 51

Over Votes: 0

Write-In 8 100.00%

Total... 8 100.00%

DEM - County Clerk

(Final)

Under Votes: 13

Over Votes: 0

Ann Manary 46 100.00%

Write-In 0 0.00%

Total... 46 0.00%

DEM - County Treasurer

(Final)

Under Votes: 53

Over Votes: 0

Write-In 6 100.00%

Total... 6 100.00%

DEM - Register of Deeds

(Final)

Under Votes: 53

Over Votes: 0

Write-In 6 100.00%

Total... 6 100.00%

DEM - Drain Commissioner

(Final)

Under Votes: 53

Over Votes: 0

Write-In 6 100.00%

Total... 6 100.00%

DEM - County Commissioner District 2

(Final)

Under Votes: 53

Over Votes: 0

Write-In 6 100.00%

Total... 6 100.00%

DEM - Lincoln Township Supervisor

(Final)

Under Votes: 53

Over Votes: 0

Write-In 6 100.00%

Total... 6 100.00%

August 7, 2012
Precinct Report
MI County

Lincoln Township Precinct 1

DEM - Lincoln Township Clerk

(Final)

Under Votes: 53
Over Votes: 0

Write-In	6	100.00%
Total...	6	100.00%

DEM - Lincoln Township Treasurer

(Final)

Under Votes: 14
Over Votes: 0

Kimberly D. Oswald	45	100.00%
Write-In	0	0.00%
Total...	45	0.00%

DEM - Lincoln Township Trustee

(Final)

Under Votes: 112
Over Votes: 0

Write-In	6	100.00%
Total...	6	100.00%

DEM - Lincoln Township Constable

(Final)

Under Votes: 110
Over Votes: 0

Write-In	8	100.00%
Total...	8	100.00%

DEM - Lincoln Township Delegate Precinct 1-Dem

(Final)

Under Votes: 223
Over Votes: 0

Write-In	13	100.00%
Total...	13	100.00%

911 Midland County

(Final)

Under Votes: 40
Over Votes: 0

YES	287	74.74%
NO	97	25.26%
Total...	384	100.00%

Midland County Mosquito Abatement

(Final)

Under Votes: 37
Over Votes: 0

YES	279	72.09%
NO	108	27.91%
Total...	387	100.00%

Midland County Road Millage Renewal

(Final)

Under Votes: 42
Over Votes: 0

YES	245	64.14%
NO	137	35.86%
Total...	382	100.00%

Lincoln Township Precinct 1

Midland County Additional Road Millage

(Final)

Under Votes: 73
Over Votes: 0

YES	128	36.47%
NO	223	63.53%

Total...	351	100.00%
----------	-----	---------

Lincoln Township Water Line Construction

(Final)

Under Votes: 69
Over Votes: 0

YES	221	62.25%
NO	134	37.75%

Total...	355	100.00%
----------	-----	---------

August 7, 2012

Precinct Report

MI County

Midland Township Precinct 1

Registration & Turnout 1,881

Election Day MPR Turnout	430	22.86%
Manual Entry Election Day Turnout	0	0.00%
County Clerk Turnout	0	0.00%
Total...	430	22.86%

REP - United States Senator (Final)

Under Votes: 65
Over Votes: 0

Clark Durant	166	52.20%
Gary Glenn	20	6.29%
Randy Hekman	16	5.03%
Pete Hoekstra	116	36.48%
Write-In	0	0.00%
Total...	318	0.00%

REP - Rep in Congress 4th District (Final)

Under Votes: 68
Over Votes: 0

Dave Camp	311	98.73%
Write-In	4	1.27%
Total...	315	100.00%

REP - 98th State Representative District (Final)

Under Votes: 26
Over Votes: 0

Jimmy Mosca	78	21.85%
Jim Stamas	278	77.87%
Write-In	1	0.28%
Total...	357	100.00%

REP - Prosecuting Attorney (Final)

Under Votes: 91
Over Votes: 0

Michael D. Carpenter	291	99.66%
Write-In	1	0.34%
Total...	292	100.00%

REP - Sheriff (Final)

Under Votes: 13
Over Votes: 0

James L. Chambers	22	5.95%
Myron Greene	75	20.27%
Ken Mault	56	15.14%
David G. Thompson	46	12.43%
Scott Stephenson	171	46.22%
Write-In	0	0.00%
Total...	370	0.00%

Midland Township Precinct 1

REP - County Clerk (Final)

Under Votes: 368
Over Votes: 0

Write-In	15	100.00%
Total...	15	100.00%

REP - County Treasurer (Final)

Under Votes: 110
Over Votes: 0

Cathy Lunsford	272	99.63%
Write-In	1	0.37%
Total...	273	100.00%

REP - Register of Deeds (Final)

Under Votes: 107
Over Votes: 0

Julie K. Atkinson	276	100.00%
Write-In	0	0.00%
Total...	276	0.00%

REP - Drain Commissioner (Final)

Under Votes: 110
Over Votes: 0

Douglas D. Enos	273	100.00%
Write-In	0	0.00%
Total...	273	0.00%

REP - County Commissioner District 4 (Final)

Under Votes: 132
Over Votes: 0

Richard Keenan	251	100.00%
Write-In	0	0.00%
Total...	251	0.00%

REP - Midland Township Supervisor (Final)

Under Votes: 126
Over Votes: 0

Terry Holt	257	100.00%
Write-In	0	0.00%
Total...	257	0.00%

REP - Midland Township Clerk (Final)

Under Votes: 82
Over Votes: 0

Shelly Armstrong-Miller	162	53.82%
Korene K. Labadie	139	46.18%
Write-In	0	0.00%
Total...	301	0.00%

REP - Midland Township Treasurer (Final)

Under Votes: 123
Over Votes: 0

Timothy J. Mott	260	100.00%
-----------------	-----	---------

August 7, 2012

Precinct Report

MI County

Midland Township Precinct 1

REP - Midland Township Treasurer (Final)

Write-In 0 0.00%
 Total... 260 0.00%

REP - Midland Township Trustee (Final)

Under Votes: 723
 Over Votes: 0

James R. Avery 208 25.71%
 Larry A. Leach 210 25.96%
 Melvin Lederer Sr. 187 23.11%
 Mark J. Radosa 204 25.22%
 Write-In 0 0.00%
 Total... 809 0.00%

REP - Midland Township Delegate Precinct 1-Rep (Final)

Under Votes: 989
 Over Votes: 0

Daniel Babcock 191 35.17%
 Carolyn M. Wegener 179 32.97%
 William E. Wegener 170 31.31%
 Write-In 3 0.55%
 Total... 543 100.00%

DEM - United States Senator (Final)

Under Votes: 2
 Over Votes: 0

Debbie Stabenow 35 100.00%
 Write-In 0 0.00%
 Total... 35 0.00%

DEM - Rep in Congress 4th District (Final)

Under Votes: 4
 Over Votes: 0

Debra Freidell Wirth 33 100.00%
 Write-In 0 0.00%
 Total... 33 0.00%

DEM - 98th State Representative District (Final)

Under Votes: 1
 Over Votes: 0

Joan Brausch 36 100.00%
 Write-In 0 0.00%
 Total... 36 0.00%

DEM - Prosecuting Attorney (Final)

Under Votes: 35
 Over Votes: 0

Write-In 2 100.00%
 Total... 2 100.00%

Midland Township Precinct 1

DEM - Sheriff (Final)

Under Votes: 37
 Over Votes: 0

Write-In 0 0.00%

Total... 0 0.00%

DEM - County Clerk (Final)

Under Votes: 6
 Over Votes: 0

Ann Manary 31 100.00%
 Write-In 0 0.00%
 Total... 31 0.00%

DEM - County Treasurer (Final)

Under Votes: 36
 Over Votes: 0

Write-In 1 100.00%
 Total... 1 100.00%

DEM - Register of Deeds (Final)

Under Votes: 36
 Over Votes: 0

Write-In 1 100.00%
 Total... 1 100.00%

DEM - Drain Commissioner (Final)

Under Votes: 36
 Over Votes: 0

Write-In 1 100.00%
 Total... 1 100.00%

DEM - County Commissioner District 4 (Final)

Under Votes: 37
 Over Votes: 0

Write-In 0 0.00%
 Total... 0 0.00%

DEM - Midland Township Supervisor (Final)

Under Votes: 36
 Over Votes: 0

Write-In 1 100.00%
 Total... 1 100.00%

DEM - Midland Township Clerk (Final)

Under Votes: 36
 Over Votes: 0

Write-In 1 100.00%
 Total... 1 100.00%

August 7, 2012

Precinct Report

MI County

Midland Township Precinct 1**DEM - Midland Township Treasurer** (Final)

Under Votes: 36

Over Votes: 0

Write-In	1	100.00%
Total...	1	100.00%

DEM - Midland Township Trustee (Final)

Under Votes: 148

Over Votes: 0

Write-In	0	0.00%
Total...	0	0.00%

DEM - Midland Township Delegate Precinct 1-Dem (Final)

Under Votes: 111

Over Votes: 0

Write-In	0	0.00%
Total...	0	0.00%

911 Midland County (Final)

Under Votes: 32

Over Votes: 0

YES	295	74.12%
NO	103	25.88%
Total...	398	100.00%

Midland County Mosquito Abatement (Final)

Under Votes: 33

Over Votes: 0

YES	281	70.78%
NO	116	29.22%
Total...	397	100.00%

Midland County Road Millage Renewal (Final)

Under Votes: 33

Over Votes: 0

YES	266	67.00%
NO	131	33.00%
Total...	397	100.00%

Midland County Additional Road Millage (Final)

Under Votes: 79

Over Votes: 0

YES	149	42.45%
NO	202	57.55%
Total...	351	100.00%

August 7, 2012

Precinct Report

MI County

Mills Township Precinct 1

Registration & Turnout		1,435	
Election Day MPR Turnout	330	23.00%	
Manual Entry Election Day Turnout	0	0.00%	
County Clerk Turnout	0	0.00%	
Total...	330	23.00%	

REP - United States Senator

(Final)

Under Votes: 47			
Over Votes: 1			
Clark Durant	84	42.21%	
Gary Glenn	19	9.55%	
Randy Hekman	15	7.54%	
Pete Hoekstra	80	40.20%	
Write-In	1	0.50%	
Total...	199	100.00%	

REP - Rep in Congress 4th District

(Final)

Under Votes: 60			
Over Votes: 0			
Dave Camp	186	99.47%	
Write-In	1	0.53%	
Total...	187	100.00%	

REP - 99th State Representative District

(Final)

Under Votes: 73			
Over Votes: 0			
Kevin Cotter	172	98.85%	
Write-In	2	1.15%	
Total...	174	100.00%	

REP - Prosecuting Attorney

(Final)

Under Votes: 78			
Over Votes: 0			
Michael D. Carpenter	167	98.82%	
Write-In	2	1.18%	
Total...	169	100.00%	

REP - Sheriff

(Final)

Under Votes: 3			
Over Votes: 0			
James L. Chambers	49	20.08%	
Myron Greene	79	32.38%	
Ken Mault	21	8.61%	
David G. Thompson	22	9.02%	
Scott Stephenson	73	29.92%	
Write-In	0	0.00%	
Total...	244	0.00%	

REP - County Clerk

(Final)

Under Votes: 238			
Over Votes: 0			
Write-In	9	100.00%	
Total...	9	100.00%	

Mills Township Precinct 1

REP - County Treasurer

(Final)

Under Votes: 83			
Over Votes: 0			
Cathy Lunsford	162	98.78%	
Write-In	2	1.22%	
Total...	164	100.00%	

REP - Register of Deeds

(Final)

Under Votes: 82			
Over Votes: 0			
Julle K. Atkinson	163	98.79%	
Write-In	2	1.21%	
Total...	165	100.00%	

REP - Drain Commissioner

(Final)

Under Votes: 87			
Over Votes: 0			
Douglas D. Enos	158	98.75%	
Write-In	2	1.25%	
Total...	160	100.00%	

REP - County Commissioner District 2

(Final)

Under Votes: 113			
Over Votes: 0			
Mark C. Bone	131	97.76%	
Write-In	3	2.24%	
Total...	134	100.00%	

REP - Mills Township Supervisor

(Final)

Under Votes: 239			
Over Votes: 0			
Write-In	8	100.00%	
Total...	8	100.00%	

REP - Mills Township Clerk

(Final)

Under Votes: 239			
Over Votes: 0			
Write-In	8	100.00%	
Total...	8	100.00%	

REP - Mills Township Treasurer

(Final)

Under Votes: 95			
Over Votes: 0			
Sara L. Pitch	150	98.68%	
Write-In	2	1.32%	
Total...	152	100.00%	

REP - Mills Township Trustee

(Final)

Under Votes: 488			
Over Votes: 0			
Write-In	6	100.00%	
Total...	6	100.00%	

August 7, 2012

Precinct Report

MI County

Mills Township Precinct 1**REP - Mills Township Delegate Precinct 1-Rep**

(Final)

Under Votes: 603

Over Votes: 0

Myron Greene	128	92.75%
Write-In	10	7.25%
Total...	138	100.00%

DEM - United States Senator

(Final)

Under Votes: 6

Over Votes: 0

Debbie Stabenow	58	100.00%
Write-In	0	0.00%
Total...	58	0.00%

DEM - Rep in Congress 4th District

(Final)

Under Votes: 16

Over Votes: 0

Debra Freidell Wirth	48	100.00%
Write-In	0	0.00%
Total...	48	0.00%

DEM - 99th State Representative District

(Final)

Under Votes: 17

Over Votes: 0

Adam Lawrence	47	100.00%
Write-In	0	0.00%
Total...	47	0.00%

DEM - Prosecuting Attorney

(Final)

Under Votes: 59

Over Votes: 0

Write-In	5	100.00%
Total...	5	100.00%

DEM - Sheriff

(Final)

Under Votes: 54

Over Votes: 0

Write-In	10	100.00%
Total...	10	100.00%

DEM - County Clerk

(Final)

Under Votes: 15

Over Votes: 0

Ann Manary	49	100.00%
Write-In	0	0.00%
Total...	49	0.00%

DEM - County Treasurer

(Final)

Under Votes: 59

Over Votes: 0

Write-In	5	100.00%
Total...	5	100.00%

Mills Township Precinct 1

(Final)

DEM - Register of Deeds

Under Votes: 60

Over Votes: 0

Write-In	4	100.00%
Total...	4	100.00%

DEM - Drain Commissioner

(Final)

Under Votes: 60

Over Votes: 0

Write-In	4	100.00%
Total...	4	100.00%

DEM - County Commissioner District 2

(Final)

Under Votes: 61

Over Votes: 0

Write-In	3	100.00%
Total...	3	100.00%

DEM - Mills Township Supervisor

(Final)

Under Votes: 18

Over Votes: 0

Daniel R. Bloom	46	100.00%
Write-In	0	0.00%
Total...	46	0.00%

DEM - Mills Township Clerk

(Final)

Under Votes: 12

Over Votes: 0

Maxine M. Brink	52	100.00%
Write-In	0	0.00%
Total...	52	0.00%

DEM - Mills Township Treasurer

(Final)

Under Votes: 62

Over Votes: 0

Write-In	2	100.00%
Total...	2	100.00%

DEM - Mills Township Trustee

(Final)

Under Votes: 64

Over Votes: 0

Rodney Sweet	27	42.19%
Alan L. Wendt	37	57.81%
Write-In	0	0.00%
Total...	64	0.00%

DEM - Mills Township Delegate Precinct 1-Dem

(Final)

Under Votes: 126

Over Votes: 0

Write-In	2	100.00%
Total...	2	100.00%

August 7, 2012

Precinct Report

MI County

Mills Township Precinct 1**911 Midland County** (Final)

Under Votes: 28

Over Votes: 0

YES	204	67.55%
NO	98	32.45%
Total...	302	100.00%

Midland County Mosquito Abatement (Final)

Under Votes: 28

Over Votes: 0

YES	184	60.93%
NO	118	39.07%
Total...	302	100.00%

Midland County Road Millage Renewal (Final)

Under Votes: 24

Over Votes: 0

YES	174	56.86%
NO	132	43.14%
Total...	306	100.00%

Midland County Additional Road Millage (Final)

Under Votes: 72

Over Votes: 0

YES	74	28.68%
NO	184	71.32%
Total...	258	100.00%

August 7, 2012

Precinct Report

MI County

Mt. Haley Township Precinct 1

Registration & Turnout	1,303		
Election Day MPR Turnout	429	32.92%	
Manual Entry Election Day Turnout	0	0.00%	
County Clerk Turnout	0	0.00%	
Total...	429	32.92%	

REP - United States Senator

(Final)

Under Votes: 53			
Over Votes: 1			
Clark Durant	140	42.81%	
Gary Glenn	41	12.54%	
Randy Hekman	23	7.03%	
Pete Hoekstra	122	37.31%	
Write-In	1	0.31%	
Total...	327	100.00%	

REP - Rep in Congress 4th District

(Final)

Under Votes: 56			
Over Votes: 0			
Dave Camp	325	100.00%	
Write-In	0	0.00%	
Total...	325	0.00%	

REP - 99th State Representative District

(Final)

Under Votes: 84			
Over Votes: 0			
Kevin Cotter	296	99.66%	
Write-In	1	0.34%	
Total...	297	100.00%	

REP - Prosecuting Attorney

(Final)

Under Votes: 83			
Over Votes: 0			
Michael D. Carpenter	293	98.32%	
Write-In	5	1.68%	
Total...	298	100.00%	

REP - Sheriff

(Final)

Under Votes: 32			
Over Votes: 0			
James L. Chambers	35	10.03%	
Myron Greene	72	20.63%	
Ken Mault	53	15.18%	
David G. Thompson	58	16.62%	
Scott Stephenson	131	37.54%	
Write-In	0	0.00%	
Total...	349	0.00%	

REP - County Clerk

(Final)

Under Votes: 357			
Over Votes: 0			
Write-In	24	100.00%	
Total...	24	100.00%	

Mt. Haley Township Precinct 1

REP - County Treasurer

(Final)

Under Votes: 92			
Over Votes: 0			
Cathy Lunsford	289	100.00%	
Write-In	0	0.00%	
Total...	289	0.00%	

REP - Register of Deeds

(Final)

Under Votes: 90			
Over Votes: 0			
Julie K. Atkinson	291	100.00%	
Write-In	0	0.00%	
Total...	291	0.00%	

REP - Drain Commissioner

(Final)

Under Votes: 91			
Over Votes: 0			
Douglas D. Enos	289	99.66%	
Write-In	1	0.34%	
Total...	290	100.00%	

REP - County Commissioner District 4

(Final)

Under Votes: 85			
Over Votes: 0			
Richard Keenan	295	99.66%	
Write-In	1	0.34%	
Total...	296	100.00%	

REP - Mt. Haley Township Supervisor

(Final)

Under Votes: 5			
Over Votes: 1			
Daniel Bovee	67	17.87%	
Richard A. Dougherty	184	48.07%	
Jeanine Radosa	124	33.07%	
Write-In	0	0.00%	
Total...	375	0.00%	

REP - Mt. Haley Township Clerk

(Final)

Under Votes: 67			
Over Votes: 0			
Sharon Fleming	314	100.00%	
Write-In	0	0.00%	
Total...	314	0.00%	

REP - Mt. Haley Township Treasurer

(Final)

Under Votes: 54			
Over Votes: 0			
Leonard A. Breasbois	327	100.00%	
Write-In	0	0.00%	
Total...	327	0.00%	

August 7, 2012

Precinct Report

MI County

Mt. Haley Township Precinct 1**REP - Mt. Haley Township Trustee** (Final)

Under Votes: 466

Over Votes: 0

Norman G. Jardiš	294	99.32%
Write-In	2	0.68%
Total...	296	100.00%

REP - Mt. Haley Delegate Township Precinct 1-Rep (Final)

Under Votes: 863

Over Votes: 0

Mitchell Broderick	271	96.79%
Write-In	9	3.21%
Total...	280	100.00%

DEM - United States Senator (Final)

Under Votes: 1

Over Votes: 0

Debbie Stabenow	38	100.00%
Write-In	0	0.00%
Total...	38	0.00%

DEM - Rep in Congress 4th District (Final)

Under Votes: 3

Over Votes: 0

Debra Freidell Wirth	36	100.00%
Write-In	0	0.00%
Total...	36	0.00%

DEM - 99th State Representative District (Final)

Under Votes: 5

Over Votes: 0

Adam Lawrence	34	100.00%
Write-In	0	0.00%
Total...	34	0.00%

DEM - Prosecuting Attorney (Final)

Under Votes: 35

Over Votes: 0

Write-In	4	100.00%
Total...	4	100.00%

DEM - Sheriff (Final)

Under Votes: 34

Over Votes: 0

Write-In	5	100.00%
Total...	5	100.00%

DEM - County Clerk (Final)

Under Votes: 4

Over Votes: 0

Ann Manary	35	100.00%
------------	----	---------

Mt. Haley Township Precinct 1**DEM - County Clerk** (Final)

Write-In 0 0.00%

Total... 35 0.00%**DEM - County Treasurer** (Final)

Under Votes: 36

Over Votes: 0

Write-In 3 100.00%

Total... 3 100.00%**DEM - Register of Deeds** (Final)

Under Votes: 36

Over Votes: 0

Write-In 3 100.00%

Total... 3 100.00%**DEM - Drain Commissioner** (Final)

Under Votes: 36

Over Votes: 0

Write-In 3 100.00%

Total... 3 100.00%**DEM - County Commissioner District 4** (Final)

Under Votes: 36

Over Votes: 0

Write-In 3 100.00%

Total... 3 100.00%**DEM - Mt. Haley Township Supervisor** (Final)

Under Votes: 6

Over Votes: 0

Eric M. Gagne 32 96.97%

Write-In 1 3.03%

Total... 33 100.00%**DEM - Mt. Haley Township Clerk** (Final)

Under Votes: 36

Over Votes: 0

Write-In 3 100.00%

Total... 3 100.00%**DEM - Mt. Haley Township Treasurer** (Final)

Under Votes: 36

Over Votes: 0

Write-In 3 100.00%

Total... 3 100.00%**DEM - Mt. Haley Township Trustee** (Final)

Under Votes: 43

Over Votes: 0

Amanda Breasbois 34 97.14%

Write-In 1 2.86%

Total... 35 100.00%

August 7, 2012

Precinct Report

MI County

Mt. Haley Township Precinct 1**DEM - Mt. Haley Delegate Township Precinct 1-Dem** (Final)

Under Votes: 43

Over Votes: 0

Connie H. Glave	34	97.14%
Write-In	1	2.86%
Total...	35	100.00%

911 Midland County (Final)

Under Votes: 49

Over Votes: 0

YES	267	70.26%
NO	113	29.74%
Total...	380	100.00%

Midland County Mosquito Abatement (Final)

Under Votes: 41

Over Votes: 0

YES	279	71.91%
NO	109	28.09%
Total...	388	100.00%

Midland County Road Millage Renewal (Final)

Under Votes: 46

Over Votes: 0

YES	228	59.53%
NO	155	40.47%
Total...	383	100.00%

Midland County Additional Road Millage (Final)

Under Votes: 60

Over Votes: 0

YES	127	34.42%
NO	242	65.58%
Total...	369	100.00%

August 7, 2012

Precinct Report

MI County

Porter Township Precinct 1

Registration & Turnout	944		
Election Day MPR Turnout	226	23.94%	
Manual Entry Election Day Turnout	0	0.00%	
County Clerk Turnout	0	0.00%	
Total...	226	23.94%	

REP - United States Senator

(Final)

Under Votes: 37			
Over Votes: 0			
Clark Durant	75	44.91%	
Gary Glenn	12	7.19%	
Randy Hekman	16	9.58%	
Pete Hoekstra	64	38.32%	
Write-In	0	0.00%	
Total...	167	0.00%	

REP - Rep in Congress 4th District

(Final)

Under Votes: 45			
Over Votes: 0			
Dave Camp	159	100.00%	
Write-In	0	0.00%	
Total...	159	0.00%	

REP - 99th State Representative District

(Final)

Under Votes: 62			
Over Votes: 0			
Kevin Cotter	142	100.00%	
Write-In	0	0.00%	
Total...	142	0.00%	

REP - Prosecuting Attorney

(Final)

Under Votes: 67			
Over Votes: 0			
Michael D. Carpenter	137	100.00%	
Write-In	0	0.00%	
Total...	137	0.00%	

REP - Sheriff

(Final)

Under Votes: 33			
Over Votes: 0			
James L. Chambers	12	7.02%	
Myron Greene	34	19.88%	
Ken Mault	27	15.79%	
David G. Thompson	23	13.45%	
Scott Stephenson	75	43.86%	
Write-In	0	0.00%	
Total...	171	0.00%	

REP - County Clerk

(Final)

Under Votes: 193			
Over Votes: 0			
Write-In	11	100.00%	
Total...	11	100.00%	

Porter Township Precinct 1

REP - County Treasurer

(Final)

Under Votes: 64			
Over Votes: 0			
Cathy Lunsford	140	100.00%	
Write-In	0	0.00%	
Total...	140	0.00%	

REP - Register of Deeds

(Final)

Under Votes: 64			
Over Votes: 0			
Julie K. Atkinson	140	100.00%	
Write-In	0	0.00%	
Total...	140	0.00%	

REP - Drain Commissioner

(Final)

Under Votes: 65			
Over Votes: 0			
Douglas D. Enos	139	100.00%	
Write-In	0	0.00%	
Total...	139	0.00%	

REP - County Commissioner District 3

(Final)

Under Votes: 63			
Over Votes: 0			
James Micheal Legeb	141	100.00%	
Write-In	0	0.00%	
Total...	141	0.00%	

REP - Porter Township Supervisor

(Final)

Under Votes: 3			
Over Votes: 2			
Robert M. Fleming	111	55.78%	
Mark Staley	88	44.22%	
Write-In	0	0.00%	
Total...	199	0.00%	

REP - Porter Township Clerk

(Final)

Under Votes: 42			
Over Votes: 0			
Marianne L. Corbat	162	100.00%	
Write-In	0	0.00%	
Total...	162	0.00%	

REP - Porter Township Treasurer

(Final)

Under Votes: 46			
Over Votes: 0			
John A. Girvin	158	100.00%	
Write-In	0	0.00%	
Total...	158	0.00%	

August 7, 2012

Precinct Report

MI County

Porter Township Precinct 1

REP - Porter Township Trustee (Final)

Under Votes: 257

Over Votes: 0

Laura E. Chase

149 98.68%

Write-In

2 1.32%

Total... 151 100.00%

REP - Porter Township Delegate Township Precinct 1-Rep (Final)

Under Votes: 255

Over Votes: 0

Richard D. Corbat

152 99.35%

Write-In

1 0.65%

Total... 153 100.00%

DEM - United States Senator (Final)

Under Votes: 0

Over Votes: 0

Debbie Stabenow

13 92.86%

Write-In

1 7.14%

Total... 14 100.00%

DEM - Rep in Congress 4th District (Final)

Under Votes: 3

Over Votes: 0

Debra Freidell Wirth

11 100.00%

Write-In

0 0.00%

Total... 11 0.00%

DEM - 99th State Representative District (Final)

Under Votes: 2

Over Votes: 0

Adam Lawrence

12 100.00%

Write-In

0 0.00%

Total... 12 0.00%

DEM - Prosecuting Attorney (Final)

Under Votes: 14

Over Votes: 0

Write-In

0 0.00%

Total... 0 0.00%

DEM - Sheriff (Final)

Under Votes: 14

Over Votes: 0

Write-In

0 0.00%

Total... 0 0.00%

DEM - County Clerk (Final)

Under Votes: 3

Over Votes: 0

Ann Manary

11 100.00%

Porter Township Precinct 1

DEM - County Clerk (Final)

Write-In

0 0.00%

Total... 11 0.00%

DEM - County Treasurer (Final)

Under Votes: 14

Over Votes: 0

Write-In

0 0.00%

Total... 0 0.00%

DEM - Register of Deeds (Final)

Under Votes: 14

Over Votes: 0

Write-In

0 0.00%

Total... 0 0.00%

DEM - Drain Commissioner (Final)

Under Votes: 14

Over Votes: 0

Write-In

0 0.00%

Total... 0 0.00%

DEM - County Commissioner District 3 (Final)

Under Votes: 13

Over Votes: 0

Write-In

1 100.00%

Total... 1 100.00%

DEM - Porter Township Supervisor (Final)

Under Votes: 13

Over Votes: 0

Write-In

1 100.00%

Total... 1 100.00%

DEM - Porter Township Clerk (Final)

Under Votes: 14

Over Votes: 0

Write-In

0 0.00%

Total... 0 0.00%

DEM - Porter Township Treasurer (Final)

Under Votes: 14

Over Votes: 0

Write-In

0 0.00%

Total... 0 0.00%

DEM - Porter Township Trustee (Final)

Under Votes: 18

Over Votes: 0

Donald Anger

10 100.00%

Write-In

0 0.00%

Total... 10 0.00%

August 7, 2012

Precinct Report

MI County

Porter Township Precinct 1**DEM - Porter Township Delegate Township Precinct 1-Dem** (Final)

Under Votes: 14

Over Votes: 0

Write-In	0	0.00%
Total...	0	0.00%

911 Midland County (Final)

Under Votes: 22

Over Votes: 0

YES	133	65.20%
NO	71	34.80%
Total...	204	100.00%

Midland County Mosquito Abatement (Final)

Under Votes: 21

Over Votes: 0

YES	142	69.27%
NO	63	30.73%
Total...	205	100.00%

Midland County Road Millage Renewal (Final)

Under Votes: 20

Over Votes: 0

YES	123	59.71%
NO	83	40.29%
Total...	206	100.00%

Midland County Additional Road Millage (Final)

Under Votes: 46

Over Votes: 0

YES	56	31.11%
NO	124	68.89%
Total...	180	100.00%

August 7, 2012

Precinct Report

MI County

Warren Township Precinct 1

Registration & Turnout		1,580	
Election Day MPR Turnout	238	15.05%	
Manual Entry Election Day Turnout	0	0.00%	
County Clerk Turnout	0	0.00%	
Total...	238	15.05%	

REP - United States Senator

(Final)

Under Votes: 26			
Over Votes: 0			
Clark Durant	80	52.98%	
Gary Glenn	13	8.61%	
Randy Hekman	7	4.64%	
Pete Hoekstra	51	33.77%	
Write-In	0	0.00%	
Total...	151	0.00%	

REP - Rep In Congress 4th District

(Final)

Under Votes: 32			
Over Votes: 0			
Dave Camp	143	98.62%	
Write-In	2	1.38%	
Total...	145	100.00%	

REP - 99th State Representative District

(Final)

Under Votes: 41			
Over Votes: 1			
Kevin Cotter	134	99.26%	
Write-In	1	0.74%	
Total...	135	100.00%	

REP - Prosecuting Attorney

(Final)

Under Votes: 47			
Over Votes: 0			
Michael D. Carpenter	130	100.00%	
Write-In	0	0.00%	
Total...	130	0.00%	

REP - Sheriff

(Final)

Under Votes: 8			
Over Votes: 0			
James L. Chambers	12	7.10%	
Myron Greene	53	31.36%	
Ken Mault	30	17.75%	
David G. Thompson	23	13.61%	
Scott Stephenson	51	30.18%	
Write-In	0	0.00%	
Total...	169	0.00%	

REP - County Clerk

(Final)

Under Votes: 172			
Over Votes: 0			
Write-In	5	100.00%	
Total...	5	100.00%	

Warren Township Precinct 1

REP - County Treasurer

(Final)

Under Votes: 61			
Over Votes: 0			
Cathy Lunsford	116	100.00%	
Write-In	0	0.00%	
Total...	116	0.00%	

REP - Register of Deeds

(Final)

Under Votes: 61			
Over Votes: 0			
Julie K. Atkinson	116	100.00%	
Write-In	0	0.00%	
Total...	116	0.00%	

REP - Drain Commissioner

(Final)

Under Votes: 64			
Over Votes: 0			
Douglas D. Enos	112	99.12%	
Write-In	1	0.88%	
Total...	113	100.00%	

REP - County Commissioner District 1

(Final)

Under Votes: 81			
Over Votes: 0			
Nicolas J. Finley	96	100.00%	
Write-In	0	0.00%	
Total...	96	0.00%	

REP - Warren Township Supervisor

(Final)

Under Votes: 72			
Over Votes: 0			
James Michael Acker	104	99.05%	
Write-In	1	0.95%	
Total...	105	100.00%	

REP - Warren Township Clerk

(Final)

Under Votes: 56			
Over Votes: 0			
Linda S. Anthony	121	100.00%	
Write-In	0	0.00%	
Total...	121	0.00%	

REP - Warren Township Treasurer

(Final)

Under Votes: 58			
Over Votes: 0			
Carla J. Stremlow	119	100.00%	
Write-In	0	0.00%	
Total...	119	0.00%	

REP - Warren Township Trustee

(Final)

Under Votes: 248			
Over Votes: 0			
Bruce Merl Clark	104	98.11%	

August 7, 2012

Precinct Report

MI County

Warren Township Precinct 1

REP - Warren Township Trustee (Final)

Write-In 2 1.89%
Total... 106 100.00%

REP - Warren Township Delegate Precinct 1-Rep (Final)

Under Votes: 523
Over Votes: 0

Write-In 8 100.00%
Total... 8 100.00%

DEM - United States Senator (Final)

Under Votes: 1
Over Votes: 0

Debbie Stabenow 45 100.00%
Write-In 0 0.00%
Total... 45 0.00%

DEM - Rep in Congress 4th District (Final)

Under Votes: 4
Over Votes: 0

Debra Freidell Wirth 42 100.00%
Write-In 0 0.00%
Total... 42 0.00%

DEM - 99th State Representative District (Final)

Under Votes: 2
Over Votes: 0

Adam Lawrence 44 100.00%
Write-In 0 0.00%
Total... 44 0.00%

DEM - Prosecuting Attorney (Final)

Under Votes: 42
Over Votes: 0

Write-In 4 100.00%
Total... 4 100.00%

DEM - Sheriff (Final)

Under Votes: 42
Over Votes: 0

Write-In 4 100.00%
Total... 4 100.00%

DEM - County Clerk (Final)

Under Votes: 4
Over Votes: 0

Ann Manary 42 100.00%
Write-In 0 0.00%
Total... 42 0.00%

Warren Township Precinct 1

DEM - County Treasurer (Final)

Under Votes: 42
Over Votes: 0

Write-In 4 100.00%
Total... 4 100.00%

DEM - Register of Deeds (Final)

Under Votes: 42
Over Votes: 0

Write-In 4 100.00%
Total... 4 100.00%

DEM - Drain Commissioner (Final)

Under Votes: 42
Over Votes: 0

Write-In 4 100.00%
Total... 4 100.00%

DEM - County Commissioner District 1 (Final)

Under Votes: 7
Over Votes: 2

Mark J. Authier 18 48.65%
Carl L. Hamann 19 51.35%
Write-In 0 0.00%
Total... 37 0.00%

DEM - Warren Township Supervisor (Final)

Under Votes: 42
Over Votes: 0

Write-In 4 100.00%
Total... 4 100.00%

DEM - Warren Township Clerk (Final)

Under Votes: 42
Over Votes: 0

Write-In 4 100.00%
Total... 4 100.00%

DEM - Warren Township Treasurer (Final)

Under Votes: 43
Over Votes: 0

Write-In 3 100.00%
Total... 3 100.00%

DEM - Warren Township Trustee (Final)

Under Votes: 86
Over Votes: 0

Write-In 6 100.00%
Total... 6 100.00%

August 7, 2012

Precinct Report

MI County

Warren Township Precinct 1**DEM - Warren Township Delegate Precinct 1-Dem** (Final)

Under Votes: 101

Over Votes: 0

Richard A. McInerney	37	100.00%
Write-In	0	0.00%
Total...	37	0.00%

911 Midland County (Final)

Under Votes: 7

Over Votes: 0

YES	158	68.40%
NO	73	31.60%
Total...	231	100.00%

Midland County Mosquito Abatement (Final)

Under Votes: 5

Over Votes: 0

YES	169	72.53%
NO	64	27.47%
Total...	233	100.00%

Midland County Road Millage Renewal (Final)

Under Votes: 7

Over Votes: 0

YES	134	58.01%
NO	97	41.99%
Total...	231	100.00%

Midland County Additional Road Millage (Final)

Under Votes: 48

Over Votes: 0

YES	68	35.79%
NO	122	64.21%
Total...	190	100.00%

August 7, 2012
Precinct Report
MI County

City of Coleman

Registration & Turnout
 Election Day MPR Turnout 94 9.88%
 Manual Entry Election Day Turnout 0 0.00%
 County Clerk Turnout 0 0.00%
Total... 94 9.88%

REP - United States Senator (Final)

Under Votes: 10
 Over Votes: 0
 Clark Durant 20 38.46%
 Gary Glenn 9 17.31%
 Randy Hekman 1 1.92%
 Pete Hoekstra 22 42.31%
 Write-In 0 0.00%
Total... 52 0.00%

REP - Rep in Congress 4th District (Final)

Under Votes: 8
 Over Votes: 0
 Dave Camp 53 98.15%
 Write-In 1 1.85%
Total... 54 100.00%

REP - 99th State Representative District (Final)

Under Votes: 13
 Over Votes: 0
 Kevin Cotter 49 100.00%
 Write-In 0 0.00%
Total... 49 0.00%

REP - Prosecuting Attorney (Final)

Under Votes: 12
 Over Votes: 0
 Michael D. Carpenter 50 100.00%
 Write-In 0 0.00%
Total... 50 0.00%

REP - Sheriff (Final)

Under Votes: 0
 Over Votes: 0
 James L. Chambers 2 3.23%
 Myron Greene 14 22.58%
 Ken Mault 8 12.90%
 David G. Thompson 8 12.90%
 Scott Stephenson 30 48.39%
 Write-In 0 0.00%
Total... 62 0.00%

REP - County Clerk (Final)

Under Votes: 59
 Over Votes: 0
 Write-In 3 100.00%
Total... 3 100.00%

City of Coleman

REP - County Treasurer (Final)

Under Votes: 13
 Over Votes: 0
 Cathy Lunsford 49 100.00%
 Write-In 0 0.00%
Total... 49 0.00%

REP - Register of Deeds (Final)

Under Votes: 12
 Over Votes: 0
 Julie K. Atkinson 50 100.00%
 Write-In 0 0.00%
Total... 50 0.00%

REP - Drain Commissioner (Final)

Under Votes: 11
 Over Votes: 0
 Douglas D. Enos 50 98.04%
 Write-In 1 1.96%
Total... 51 100.00%

REP - County Commissioner District 1 (Final)

Under Votes: 20
 Over Votes: 0
 Nicolas J. Finley 42 100.00%
 Write-In 0 0.00%
Total... 42 0.00%

REP - City of Coleman Delegate Precinct 1-Rep (Final)

Under Votes: 124
 Over Votes: 0
 Write-In 0 0.00%
Total... 0 0.00%

DEM - United States Senator (Final)

Under Votes: 0
 Over Votes: 0
 Debbie Stabenow 24 100.00%
 Write-In 0 0.00%
Total... 24 0.00%

DEM - Rep in Congress 4th District (Final)

Under Votes: 6
 Over Votes: 0
 Debra Freidell Wirth 18 100.00%
 Write-In 0 0.00%
Total... 18 0.00%

DEM - 99th State Representative District (Final)

Under Votes: 3
 Over Votes: 0
 Adam Lawrence 21 100.00%

August 7, 2012

Precinct Report

MI County

City of Coleman

City of Coleman

DEM - 99th State Representative District

(Final)

Write-In 0 0.00%

Total... 21 0.00%

DEM - Prosecuting Attorney

(Final)

Under Votes: 23

Over Votes: 0

Write-In 1 100.00%

Total... 1 100.00%

DEM - Sheriff

(Final)

Under Votes: 24

Over Votes: 0

Write-In 0 0.00%

Total... 0 0.00%

DEM - County Clerk

(Final)

Under Votes: 5

Over Votes: 0

Ann Manary 19 100.00%

Write-In 0 0.00%

Total... 19 0.00%

DEM - County Treasurer (Final)

Under Votes: 23

Over Votes: 0

Write-In 1 100.00%

Total... 1 100.00%

DEM - Register of Deeds

(Final)

Under Votes: 23

Over Votes: 0

Write-In 1 100.00%

Total... 1 100.00%

DEM - Drain Commissioner

(Final)

Under Votes: 23

Over Votes: 0

Write-In 1 100.00%

Total... 1 100.00%

DEM - County Commissioner District 1

(Final)

Under Votes: 5

Over Votes: 0

Mark J. Authier 12 63.16%

Carl L. Hamann 7 36.84%

Write-In 0 0.00%

Total... 19 0.00%

DEM - City of Coleman Delegate Precinct 1-Dem

(Final)

Under Votes: 23

Over Votes: 0

Write-In 1 100.00%

Total... 1 100.00%

911 Midland County

(Final)

Under Votes: 3

Over Votes: 0

YES 74 81.32%

NO 17 18.68%

Total... 91 100.00%

Midland County Mosquito Abatement

(Final)

Under Votes: 3

Over Votes: 0

YES 71 78.02%

NO 20 21.98%

Total... 91 100.00%

Midland County Road Millage Renewal

(Final)

Under Votes: 3

Over Votes: 0

YES 63 69.23%

NO 28 30.77%

Total... 91 100.00%

Midland County Additional Road Millage

(Final)

Under Votes: 17

Over Votes: 0

YES 37 48.05%

NO 40 51.95%

Total... 77 100.00%

August 7, 2012

Precinct Report

MI County

City of Midland Ward 1 Precinct 1

Registration & Turnout		700	
Election Day MPR Turnout	166	23.71%	
Manual Entry Election Day Turnout	0	0.00%	
County Clerk Turnout	0	0.00%	
Total...	166	23.71%	

REP - United States Senator

(Final)

Under Votes: 20			
Over Votes: 0			
Clark Durant	37	33.64%	
Gary Glenn	10	9.09%	
Randy Hekman	7	6.35%	
Pete Hoekstra	56	50.91%	
Write-In	0	0.00%	
Total...	110	0.00%	

REP - Rep in Congress 4th District

(Final)

Under Votes: 28			
Over Votes: 0			
Dave Camp	102	100.00%	
Write-In	0	0.00%	
Total...	102	0.00%	

REP - 98th State Representative District

(Final)

Under Votes: 16			
Over Votes: 0			
Jimmy Mosca	21	18.42%	
Jim Stamas	93	81.58%	
Write-In	0	0.00%	
Total...	114	0.00%	

REP - Prosecuting Attorney

(Final)

Under Votes: 32			
Over Votes: 0			
Michael D. Carpenter	98	100.00%	
Write-In	0	0.00%	
Total...	98	0.00%	

REP - Sheriff

(Final)

Under Votes: 1			
Over Votes: 0			
James L. Chambers	5	3.88%	
Myron Greene	31	24.03%	
Ken Mault	23	17.83%	
David G. Thompson	22	17.05%	
Scott Stephenson	48	37.21%	
Write-In	0	0.00%	
Total...	129	0.00%	

City of Midland Ward 1 Precinct 1

(Final)

REP - County Clerk			
Under Votes: 127			
Over Votes: 0			
Write-In	3	100.00%	
Total...	3	100.00%	

REP - County Treasurer

(Final)

Under Votes: 40			
Over Votes: 0			
Cathy Lunsford	90	100.00%	
Write-In	0	0.00%	
Total...	90	0.00%	

REP - Register of Deeds

(Final)

Under Votes: 37			
Over Votes: 0			
Julie K. Atkinson	93	100.00%	
Write-In	0	0.00%	
Total...	93	0.00%	

REP - Drain Commissioner

(Final)

Under Votes: 37			
Over Votes: 0			
Douglas D. Enos	93	100.00%	
Write-In	0	0.00%	
Total...	93	0.00%	

REP - County Commissioner District 7

(Final)

Under Votes: 43			
Over Votes: 0			
Jacob Howard	35	40.23%	
Dan J. McGillivray	52	59.77%	
Write-In	0	0.00%	
Total...	87	0.00%	

REP - City of Midland Delegate Ward 1 Precinct 1-Rep

(Final)

Under Votes: 184			
Over Votes: 0			
Megan Piwowar	76	100.00%	
Write-In	0	0.00%	
Total...	76	0.00%	

DEM - United States Senator

(Final)

Under Votes: 1			
Over Votes: 0			
Debbie Stabenow	29	100.00%	
Write-In	0	0.00%	
Total...	29	0.00%	

DEM - Rep in Congress 4th District

(Final)

Under Votes: 2			
Over Votes: 0			
Debra Freidell Wirth	28	100.00%	

August 7, 2012

Precinct Report

MI County

City of Midland Ward 1 Precinct 1

DEM - Rep in Congress 4th District (Final)
 Write-In 0 0.00%
 Total... 28 0.00%

DEM - 98th State Representative District (Final)
 Under Votes: 0
 Over Votes: 0

Joan Brausch 30 100.00%
 Write-In 0 0.00%
 Total... 30 0.00%

DEM - Prosecuting Attorney (Final)
 Under Votes: 24
 Over Votes: 0

Write-In 6 100.00%
 Total... 6 100.00%

DEM - Sheriff (Final)
 Under Votes: 24
 Over Votes: 0

Write-In 6 100.00%
 Total... 6 100.00%

DEM - County Clerk (Final)
 Under Votes: 5
 Over Votes: 0

Ann Manary 25 100.00%
 Write-In 0 0.00%
 Total... 25 0.00%

DEM - County Treasurer (Final)
 Under Votes: 24
 Over Votes: 0

Write-In 6 100.00%
 Total... 6 100.00%

DEM - Register of Deeds (Final)
 Under Votes: 25
 Over Votes: 0

Write-In 5 100.00%
 Total... 5 100.00%

DEM - Drain Commissioner (Final)
 Under Votes: 25
 Over Votes: 0

Write-In 5 100.00%
 Total... 5 100.00%

DEM - County Commissioner District 7 (Final)
 Under Votes: 7
 Over Votes: 0

Richard M. Fairley 23 100.00%

City of Midland Ward 1 Precinct 1

DEM - County Commissioner District 7 (Final)
 Write-In 0 0.00%
 Total... 23 0.00%

DEM - City of Midland Delegate Ward 1 Precinct 1-Dem (Final)
 Under Votes: 88
 Over Votes: 0

Write-In 2 100.00%
 Total... 2 100.00%

911 Midland County (Final)
 Under Votes: 9
 Over Votes: 0

YES 117 74.52%
 NO 40 25.48%
 Total... 157 100.00%

Midland County Mosquito Abatement (Final)
 Under Votes: 8
 Over Votes: 0

YES 114 72.15%
 NO 44 27.85%
 Total... 158 100.00%

Midland County Road Millage Renewal (Final)
 Under Votes: 8
 Over Votes: 0

YES 106 67.09%
 NO 52 32.91%
 Total... 158 100.00%

Midland County Additional Road Millage (Final)
 Under Votes: 34
 Over Votes: 0

YES 50 37.88%
 NO 82 62.12%
 Total... 132 100.00%

August 7, 2012

Precinct Report

MI County

City of Midland Ward 1 Precinct 2

Registration & Turnout	650		
Election Day MPR Turnout	302	46.46%	
Manual Entry Election Day Turnout	0	0.00%	
County Clerk Turnout	0	0.00%	
Total...	302	46.46%	

REP - United States Senator

(Final)

Under Votes: 23			
Over Votes: 0			
Clark Durant	90	41.10%	
Gary Glenn	20	9.13%	
Randy Hekman	16	7.31%	
Pete Hoekstra	92	42.01%	
Write-In	1	0.46%	
Total...	219	100.00%	

REP - Rep in Congress 4th District

(Final)

Under Votes: 42			
Over Votes: 0			
Dave Camp	195	97.50%	
Write-In	5	2.50%	
Total...	200	100.00%	

REP - 98th State Representative District

(Final)

Under Votes: 21			
Over Votes: 0			
Jimmy Mosca	52	23.53%	
Jim Stamas	167	75.57%	
Write-In	2	0.90%	
Total...	221	100.00%	

REP - Prosecuting Attorney

(Final)

Under Votes: 54			
Over Votes: 0			
Michael D. Carpenter	184	97.87%	
Write-In	4	2.13%	
Total...	188	100.00%	

REP - Sheriff

(Final)

Under Votes: 10			
Over Votes: 0			
James L. Chambers	4	1.72%	
Myron Greene	39	16.81%	
Ken Mault	49	21.12%	
David G. Thompson	38	16.38%	
Scott Stephenson	100	43.10%	
Write-In	2	0.86%	
Total...	232	100.00%	

City of Midland Ward 1 Precinct 2

(Final)

REP - County Clerk

Under Votes: 228			
Over Votes: 0			
Write-In	14	100.00%	
Total...	14	100.00%	

REP - County Treasurer

(Final)

Under Votes: 66			
Over Votes: 0			
Cathy Lunsford	176	100.00%	
Write-In	0	0.00%	
Total...	176	0.00%	

REP - Register of Deeds

(Final)

Under Votes: 67			
Over Votes: 0			
Julie K. Atkinson	175	100.00%	
Write-In	0	0.00%	
Total...	175	0.00%	

REP - Drain Commissioner

(Final)

Under Votes: 65			
Over Votes: 0			
Douglas D. Enos	177	100.00%	
Write-In	0	0.00%	
Total...	177	0.00%	

REP - County Commissioner District 4

(Final)

Under Votes: 101			
Over Votes: 0			
Richard Keenan	140	99.29%	
Write-In	1	0.71%	
Total...	141	100.00%	

REP - City of Midland Delegate Ward 1 Precinct 2-Rep

(Final)

Under Votes: 475			
Over Votes: 0			
Write-In	9	100.00%	
Total...	9	100.00%	

DEM - United States Senator

(Final)

Under Votes: 4			
Over Votes: 0			
Debbie Stabenow	50	100.00%	
Write-In	0	0.00%	
Total...	50	0.00%	

DEM - Rep in Congress 4th District

(Final)

Under Votes: 5			
Over Votes: 0			
Debra Freldell Wirth	49	100.00%	

August 7, 2012

Precinct Report

MI County

City of Midland Ward 1 Precinct 2

DEM - Rep in Congress 4th District (Final)
 Write-In 0 0.00%
 Total... 49 0.00%

DEM - 98th State Representative District (Final)
 Under Votes: 1
 Over Votes: 0

Joan Brausch 53 100.00%
 Write-In 0 0.00%
 Total... 53 0.00%

DEM - Prosecuting Attorney (Final)
 Under Votes: 50
 Over Votes: 0

Write-In 4 100.00%
 Total... 4 100.00%

DEM - Sheriff (Final)
 Under Votes: 52
 Over Votes: 0

Write-In 2 100.00%
 Total... 2 100.00%

DEM - County Clerk (Final)
 Under Votes: 7
 Over Votes: 0

Ann Manary 47 100.00%
 Write-In 0 0.00%
 Total... 47 0.00%

DEM - County Treasurer (Final)
 Under Votes: 54
 Over Votes: 0

Write-In 0 0.00%
 Total... 0 0.00%

DEM - Register of Deeds (Final)
 Under Votes: 54
 Over Votes: 0

Write-In 0 0.00%
 Total... 0 0.00%

DEM - Drain Commissioner (Final)
 Under Votes: 54
 Over Votes: 0

Write-In 0 0.00%
 Total... 0 0.00%

DEM - County Commissioner District 4 (Final)
 Under Votes: 52
 Over Votes: 0

Write-In 2 100.00%
 Total... 2 100.00%

City of Midland Ward 1 Precinct 2

DEM - City of Midland Delegate Ward 1 Precinct 2-Dem (Final)
 Under Votes: 70
 Over Votes: 0

Nancy K. Janoch 38 100.00%
 Write-In 0 0.00%
 Total... 38 0.00%

911 Midland County (Final)
 Under Votes: 20
 Over Votes: 0

YES 220 78.01%
NO 62 21.99%
 Total... 282 100.00%

Midland County Mosquito Abatement (Final)
 Under Votes: 24
 Over Votes: 0

YES 201 72.30%
NO 77 27.70%
 Total... 278 100.00%

Midland County Road Millage Renewal (Final)
 Under Votes: 22
 Over Votes: 0

YES 204 72.86%
NO 76 27.14%
 Total... 280 100.00%

Midland County Additional Road Millage (Final)
 Under Votes: 94
 Over Votes: 0

YES 108 51.92%
NO 100 48.08%
 Total... 208 100.00%

August 7, 2012

Precinct Report

MI County

City of Midland Ward 1 Precinct 3

Registration & Turnout	696	
Election Day MPR Turnout	91	13.07%
Manual Entry Election Day Turnout	0	0.00%
County Clerk Turnout	0	0.00%
Total...	91	13.07%

REP - United States Senator (Final)

Under Votes: 9		
Over Votes: 0		
Clark Durant	13	24.07%
Gary Glenn	7	12.96%
Randy Hekman	3	5.55%
Pete Hoekstra	31	57.41%
Write-In	0	0.00%
Total...	54	0.00%

REP - Rep in Congress 4th District (Final)

Under Votes: 9		
Over Votes: 0		
Dave Camp	50	92.59%
Write-In	4	7.41%
Total...	54	100.00%

REP - 98th State Representative District (Final)

Under Votes: 3		
Over Votes: 0		
Jimmy Mosca	11	18.33%
Jim Stamas	49	81.67%
Write-In	0	0.00%
Total...	60	0.00%

REP - Prosecuting Attorney (Final)

Under Votes: 15		
Over Votes: 0		
Michael D. Carpenter	44	91.67%
Write-In	4	8.33%
Total...	48	100.00%

REP - Sheriff (Final)

Under Votes: 3		
Over Votes: 0		
James L. Chambers	5	8.33%
Myron Greene	15	25.00%
Ken Mault	11	18.33%
David G. Thompson	6	10.00%
Scott Stephenson	22	36.67%
Write-In	1	1.67%
Total...	60	100.00%

City of Midland Ward 1 Precinct 3

REP - County Clerk (Final)

Under Votes: 56		
Over Votes: 0		
Write-In	7	100.00%
Total...	7	100.00%

REP - County Treasurer (Final)

Under Votes: 14		
Over Votes: 0		
Cathy Lunsford	46	93.88%
Write-In	3	6.12%
Total...	49	100.00%

REP - Register of Deeds (Final)

Under Votes: 14		
Over Votes: 0		
Julle K. Atkinson	46	93.88%
Write-In	3	6.12%
Total...	49	100.00%

REP - Drain Commissioner (Final)

Under Votes: 15		
Over Votes: 0		
Douglas D. Enos	45	93.75%
Write-In	3	6.25%
Total...	48	100.00%

REP - County Commissioner District 5 (Final)

Under Votes: 19		
Over Votes: 0		
Jim Geisler	43	97.73%
Write-In	1	2.27%
Total...	44	100.00%

REP - City of Midland Delegate Ward 1 Precinct 3-Rep (Final)

Under Votes: 55		
Over Votes: 0		
Write-In	8	100.00%
Total...	8	100.00%

DEM - United States Senator (Final)

Under Votes: 0		
Over Votes: 0		
Debbie Stabenow	18	100.00%
Write-In	0	0.00%
Total...	18	0.00%

DEM - Rep in Congress 4th District (Final)

Under Votes: 2		
Over Votes: 0		
Debra Freidell Wirth	16	100.00%

August 7, 2012

Precinct Report

MI County

City of Midland Ward 1 Precinct 3

DEM - Rep in Congress 4th District (Final)

Write-In 0 0.00%
 Total... 16 0.00%

DEM - 98th State Representative District (Final)

Under Votes: 2
 Over Votes: 0

Joan Brausch 16 100.00%
 Write-In 0 0.00%
 Total... 16 0.00%

DEM - Prosecuting Attorney (Final)

Under Votes: 16
 Over Votes: 0

Write-In 2 100.00%
 Total... 2 100.00%

DEM - Sheriff (Final)

Under Votes: 15
 Over Votes: 0

Write-In 3 100.00%
 Total... 3 100.00%

DEM - County Clerk (Final)

Under Votes: 2
 Over Votes: 1

Ann Manary 15 100.00%
 Write-In 0 0.00%
 Total... 15 0.00%

DEM - County Treasurer (Final)

Under Votes: 16
 Over Votes: 0

Write-In 2 100.00%
 Total... 2 100.00%

DEM - Register of Deeds (Final)

Under Votes: 16
 Over Votes: 0

Write-In 2 100.00%
 Total... 2 100.00%

DEM - Drain Commissioner (Final)

Under Votes: 16
 Over Votes: 0

Write-In 2 100.00%
 Total... 2 100.00%

DEM - County Commissioner District 5 (Final)

Under Votes: 17
 Over Votes: 0

Write-In 1 100.00%
 Total... 1 100.00%

City of Midland Ward 1 Precinct 3

DEM - City of Midland Delegate Ward 1 Precinct 3-Dem (Final)

Under Votes: 17
 Over Votes: 0

Write-In 1 100.00%
 Total... 1 100.00%

911 Midland County (Final)

Under Votes: 7
 Over Votes: 0

YES 65 77.38%
 NO 19 22.62%
 Total... 84 100.00%

Midland County Mosquito Abatement (Final)

Under Votes: 7
 Over Votes: 0

YES 70 83.33%
 NO 14 16.67%
 Total... 84 100.00%

Midland County Road Millage Renewal (Final)

Under Votes: 10
 Over Votes: 0

YES 60 74.07%
 NO 21 25.93%
 Total... 81 100.00%

Midland County Additional Road Millage (Final)

Under Votes: 10
 Over Votes: 0

YES 52 64.20%
 NO 29 35.80%
 Total... 81 100.00%

August 7, 2012

Precinct Report

MI County

City of Midland Ward 1 Precinct 4

City of Midland Ward 1 Precinct 4

Registration & Turnout				1,288	REP - County Clerk				(Final)
Election Day MPR Turnout	216	16.77%			Under Votes: 175				
Manual Entry Election Day Turnout	0	0.00%			Over Votes: 0				
County Clerk Turnout	0	0.00%			Write-In				9 100.00%
Total...	216	16.77%			Total...				9 100.00%
REP - United States Senator				(Final)	REP - County Treasurer				(Final)
Under Votes: 32					Under Votes: 41				
Over Votes: 0					Over Votes: 0				
Clark Durant	49	32.24%			Cathy Lunsford				141 98.60%
Gary Glenn	14	9.21%			Write-In				2 1.40%
Randy Hekman	5	3.29%			Total...				143 100.00%
Pete Hoekstra	83	54.61%			REP - Register of Deeds				(Final)
Write-In	1	0.66%			Under Votes: 45				
Total...	152	100.00%			Over Votes: 0				
REP - Rep in Congress 4th District				(Final)	Julie K. Atkinson				138 99.28%
Under Votes: 24					Write-In				1 0.72%
Over Votes: 0					Total...				139 100.00%
Dave Camp	159	99.38%			REP - Drain Commissioner				(Final)
Write-In	1	0.63%			Under Votes: 44				
Total...	160	100.00%			Over Votes: 0				
REP - 98th State Representative District				(Final)	Douglas D. Enos				140 100.00%
Under Votes: 16					Write-In				0 0.00%
Over Votes: 0					Total...				140 0.00%
Jimmy Mosca	27	16.07%			REP - County Commissioner District 4				(Final)
Jim Stamas	141	83.93%			Under Votes: 60				
Write-In	0	0.00%			Over Votes: 0				
Total...	168	0.00%			Richard Keenan				123 99.19%
REP - Prosecuting Attorney				(Final)	Write-In				1 0.81%
Under Votes: 43					Total...				124 100.00%
Over Votes: 0					REP - City of Midland Delegate Ward 1 Precinct 4-Rep				(Final)
Michael D. Carpenter	138	97.87%			Under Votes: 241				
Write-In	3	2.13%			Over Votes: 0				
Total...	141	100.00%			David A. Garon				121 95.28%
REP - Sheriff				(Final)	Write-In				6 4.72%
Under Votes: 5					Total...				127 100.00%
Over Votes: 0					DEM - United States Senator				(Final)
James L. Chambers	5	2.79%			Under Votes: 2				
Myron Greene	40	22.35%			Over Votes: 0				
Ken Mault	34	18.99%			Debbie Stabenow				29 100.00%
David G. Thompson	31	17.32%			Write-In				0 0.00%
Scott Stephenson	69	38.55%			Total...				29 0.00%
Write-In	0	0.00%			DEM - Rep in Congress 4th District				(Final)
Total...	179	0.00%			Under Votes: 6				
					Over Votes: 0				
					Debra Freidell Wirth				25 100.00%

August 7, 2012

Precinct Report

MI County

City of Midland Ward 1 Precinct 4

DEM - Rep in Congress 4th District (Final)

Write-In 0 0.00%

Total... 25 0.00%

DEM - 98th State Representative District (Final)

Under Votes: 2

Over Votes: 0

Joan Brausch 29 100.00%

Write-In 0 0.00%

Total... 29 0.00%

DEM - Prosecuting Attorney (Final)

Under Votes: 30

Over Votes: 0

Write-In 1 100.00%

Total... 1 100.00%

DEM - Sheriff (Final)

Under Votes: 30

Over Votes: 0

Write-In 1 100.00%

Total... 1 100.00%

DEM - County Clerk (Final)

Under Votes: 2

Over Votes: 0

Ann Manary 29 100.00%

Write-In 0 0.00%

Total... 29 0.00%

DEM - County Treasurer (Final)

Under Votes: 30

Over Votes: 0

Write-In 1 100.00%

Total... 1 100.00%

DEM - Register of Deeds (Final)

Under Votes: 30

Over Votes: 0

Write-In 1 100.00%

Total... 1 100.00%

DEM - Drain Commissioner (Final)

Under Votes: 30

Over Votes: 0

Write-In 1 100.00%

Total... 1 100.00%

DEM - County Commissioner District 4 (Final)

Under Votes: 30

Over Votes: 0

Write-In 1 100.00%

Total... 1 100.00%

City of Midland Ward 1 Precinct 4

DEM - City of Midland Delegate Ward 1 Precinct 4-Dem (Final)

Under Votes: 60

Over Votes: 0

Write-In 2 100.00%

Total... 2 100.00%

911 Midland County (Final)

Under Votes: 13

Over Votes: 0

YES 162 79.80%

NO 41 20.20%

Total... 203 100.00%

Midland County Mosquito Abatement (Final)

Under Votes: 10

Over Votes: 0

YES 160 77.67%

NO 46 22.33%

Total... 206 100.00%

Midland County Road Millage Renewal (Final)

Under Votes: 11

Over Votes: 0

YES 151 73.66%

NO 54 26.34%

Total... 205 100.00%

Midland County Additional Road Millage (Final)

Under Votes: 31

Over Votes: 0

YES 87 47.03%

NO 98 52.97%

Total... 185 100.00%

August 7, 2012

Precinct Report

MI County

City of Midland Ward 1 Precinct 5

Registration & Turnout		1,112	
Election Day MPR Turnout	99	8.90%	
Manual Entry Election Day Turnout	0	0.00%	
County Clerk Turnout	0	0.00%	
Total...	99	8.90%	

REP - United States Senator

(Final)

Under Votes: 4
Over Votes: 0

Clark Durant	42	51.22%
Gary Glenn	12	14.63%
Randy Hekman	1	1.22%
Pete Hoekstra	27	32.93%
Write-In	0	0.00%
Total...	82	0.00%

REP - Rep in Congress 4th District

(Final)

Under Votes: 10
Over Votes: 0

Dave Camp	76	100.00%
Write-In	0	0.00%
Total...	76	0.00%

REP - 98th State Representative District

(Final)

Under Votes: 5
Over Votes: 0

Jimmy Mosca	10	12.35%
Jim Stamas	71	87.65%
Write-In	0	0.00%
Total...	81	0.00%

REP - Prosecuting Attorney

(Final)

Under Votes: 7
Over Votes: 0

Michael D. Carpenter	79	100.00%
Write-In	0	0.00%
Total...	79	0.00%

REP - Sheriff

(Final)

Under Votes: 3
Over Votes: 0

James L. Chambers	4	4.82%
Myron Greene	29	34.94%
Ken Mault	10	12.05%
David G. Thompson	17	20.48%
Scott Stephenson	23	27.71%
Write-In	0	0.00%
Total...	83	0.00%

City of Midland Ward 1 Precinct 5

REP - County Clerk

(Final)

Under Votes: 81
Over Votes: 0

Write-In	5	100.00%
Total...	5	100.00%

REP - County Treasurer

(Final)

Under Votes: 11
Over Votes: 0

Cathy Lunsford	75	100.00%
Write-In	0	0.00%
Total...	75	0.00%

REP - Register of Deeds

(Final)

Under Votes: 11
Over Votes: 0

Julie K. Atkinson	75	100.00%
Write-In	0	0.00%
Total...	75	0.00%

REP - Drain Commissioner

(Final)

Under Votes: 11
Over Votes: 0

Douglas D. Enos	75	100.00%
Write-In	0	0.00%
Total...	75	0.00%

REP - County Commissioner District 4

(Final)

Under Votes: 19
Over Votes: 0

Richard Keenan	67	100.00%
Write-In	0	0.00%
Total...	67	0.00%

REP - City of Midland Delegate Ward 1 Precinct 5-Rep

(Final)

Under Votes: 170
Over Votes: 0

Write-In	2	100.00%
Total...	2	100.00%

DEM - United States Senator

(Final)

Under Votes: 0
Over Votes: 0

Debbie Stabenow	10	100.00%
Write-In	0	0.00%
Total...	10	0.00%

DEM - Rep in Congress 4th District

(Final)

Under Votes: 0
Over Votes: 0

Debra Freidell Wirth	10	100.00%
----------------------	----	---------

August 7, 2012

Precinct Report

MI County

City of Midland Ward 1 Precinct 5

DEM - Rep in Congress 4th District (Final)

Write-In	0	0.00%
Total...	10	0.00%

DEM - 98th State Representative District (Final)

Under Votes: 0
Over Votes: 0

Joan Brausch	10	100.00%
Write-In	0	0.00%
Total...	10	0.00%

DEM - Prosecuting Attorney (Final)

Under Votes: 8
Over Votes: 0

Write-In	2	100.00%
Total...	2	100.00%

DEM - Sheriff (Final)

Under Votes: 8
Over Votes: 0

Write-In	2	100.00%
Total...	2	100.00%

DEM - County Clerk (Final)

Under Votes: 1
Over Votes: 0

Ann Manary	9	100.00%
Write-In	0	0.00%
Total...	9	0.00%

DEM - County Treasurer (Final)

Under Votes: 8
Over Votes: 0

Write-In	2	100.00%
Total...	2	100.00%

DEM - Register of Deeds (Final)

Under Votes: 8
Over Votes: 0

Write-In	2	100.00%
Total...	2	100.00%

DEM - Drain Commissioner (Final)

Under Votes: 8
Over Votes: 0

Write-In	2	100.00%
Total...	2	100.00%

DEM - County Commissioner District 4 (Final)

Under Votes: 8
Over Votes: 0

Write-In	2	100.00%
Total...	2	100.00%

City of Midland Ward 1 Precinct 5

DEM - City of Midland Delegate Ward 1 Precinct 5-Dem (Final)

Under Votes: 8
Over Votes: 0

Write-In	2	100.00%
----------	---	---------

Total...	2	100.00%
----------	---	---------

911 Midland County (Final)

Under Votes: 2
Over Votes: 0

YES	71	73.20%
-----	----	--------

NO	26	26.80%
----	----	--------

Total...	97	100.00%
----------	----	---------

Midland County Mosquito Abatement (Final)

Under Votes: 3
Over Votes: 0

YES	60	62.50%
-----	----	--------

NO	36	37.50%
----	----	--------

Total...	96	100.00%
----------	----	---------

Midland County Road Millage Renewal (Final)

Under Votes: 2
Over Votes: 0

YES	62	63.92%
-----	----	--------

NO	35	36.08%
----	----	--------

Total...	97	100.00%
----------	----	---------

Midland County Additional Road Millage (Final)

Under Votes: 9
Over Votes: 0

YES	40	44.44%
-----	----	--------

NO	50	55.56%
----	----	--------

Total...	90	100.00%
----------	----	---------

August 7, 2012

Precinct Report

MI County

City of Midland Ward 1 Precinct 6

City of Midland Ward 1 Precinct 6

Registration & Turnout				124 REP - Clerk - Bay				(Final)	
Election Day MPR Turnout	6	4.84%		Under Votes: 2					
Manual Entry Election Day Turnout	0	0.00%		Over Votes: 0					
County Clerk Turnout	0	0.00%		Write-In		0	0.00%		
Total...	6	4.84%		Total...		0	0.00%		
REP - United States Senator				REP - Treasurer - Bay				(Final)	
Under Votes: 1				Under Votes: 2					
Over Votes: 0				Over Votes: 0					
Clark Durant	0	0.00%		Write-In		0	0.00%		
Gary Glenn	0	0.00%		Total...		0	0.00%		
Randy Hekman	0	0.00%							
Pete Hoekstra	1	100.00%		REP - Register of Deeds - Bay				(Final)	
Write-In	0	0.00%		Under Votes: 2					
Total...	1	0.00%		Over Votes: 0					
REP - Rep in Congress 5th District				Write-In		0	0.00%		
Under Votes: 0				Total...		0	0.00%		
Over Votes: 0				REP - Road Commissioner Bay County				(Final)	
Jim Slezak	2	100.00%		Under Votes: 2					
Tom Wassa	0	0.00%		Over Votes: 0					
Write-In	0	0.00%		Write-In		0	0.00%		
Total...	2	0.00%		Total...		0	0.00%		
REP - 98th State Representative District				REP - Drain Commissioner - Bay				(Final)	
Under Votes: 0				Under Votes: 0					
Over Votes: 0				Over Votes: 0					
Jimmy Mosca	0	0.00%		Michael Rivard		2	100.00%		
Jim Stamas	2	100.00%		Write-In		0	0.00%		
Write-In	0	0.00%		Total...		2	0.00%		
Total...	2	0.00%		REP - County Commissioner Bay City District 1				(Final)	
REP - County Executive - Bay				Under Votes: 0					
Under Votes: 2				Over Votes: 0					
Over Votes: 0				Michael J. Duranczyk		2	100.00%		
Write-In	0	0.00%		Write-In		0	0.00%		
Total...	0	0.00%		Total...		2	0.00%		
REP - Prosecutor - Bay				REP - City of Midland Delegate Ward 1 Precinct 6-Rep				(Final)	
Under Votes: 2				Under Votes: 2					
Over Votes: 0				Over Votes: 0					
Write-In	0	0.00%		Write-In		0	0.00%		
Total...	0	0.00%		Total...		0	0.00%		
REP - Sheriff - Bay				DEM - United States Senator				(Final)	
Under Votes: 0				Under Votes: 1					
Over Votes: 0				Over Votes: 0					
Joshua A. Novak	2	100.00%		Debbie Stabenow		1	100.00%		
Write-In	0	0.00%		Write-In		0	0.00%		
Total...	2	0.00%		Total...		1	0.00%		

August 7, 2012

Precinct Report

MI County

City of Midland Ward 1 Precinct 6

DEM - Rep in Congress 5th District (Final)

Under Votes: 1
Over Votes: 0

Daniel T. Kildee	1	100.00%
Write-In	0	0.00%
Total...	1	0.00%

DEM - 98th State Representative District (Final)

Under Votes: 1
Over Votes: 0

Joan Brausch	1	100.00%
Write-In	0	0.00%
Total...	1	0.00%

DEM - County Executive - Bay (Final)

Under Votes: 0
Over Votes: 0

Tom Hickner	1	50.00%
Mark A. McFarlin	1	50.00%
Write-In	0	0.00%
Total...	2	0.00%

DEM - Prosecutor - Bay (Final)

Under Votes: 0
Over Votes: 0

Kurt C. Asbury	2	100.00%
Patrick O. Duggan	0	0.00%
Write-In	0	0.00%
Total...	2	0.00%

DEM - Sheriff - Bay (Final)

Under Votes: 0
Over Votes: 0

Robert C. Lee	1	50.00%
John E. Miller	1	50.00%
Write-In	0	0.00%
Total...	2	0.00%

DEM - Clerk - Bay (Final)

Under Votes: 0
Over Votes: 0

Cynthia A. Luczak	2	100.00%
Howard Welters	0	0.00%
Write-In	0	0.00%
Total...	2	0.00%

DEM - Treasurer - Bay (Final)

Under Votes: 1
Over Votes: 0

Richard F. Brzezinski	1	100.00%
Write-In	0	0.00%
Total...	1	0.00%

City of Midland Ward 1 Precinct 6

DEM - Register of Deeds - Bay (Final)

Under Votes: 0
Over Votes: 0

Kellie R. Daniels	1	50.00%
Vicki Roupe	1	50.00%
Write-In	0	0.00%
Total...	2	0.00%

DEM - Road Commissioner Bay County (Final)

Under Votes: 1
Over Votes: 0

Dick Gromaski	1	100.00%
Write-In	0	0.00%
Total...	1	0.00%

DEM - Drain Commissioner - Bay (Final)

Under Votes: 0
Over Votes: 0

Ken Charbonneau	1	50.00%
Nelson H. Niederer	1	50.00%
Joseph Rivet	0	0.00%
Write-In	0	0.00%
Total...	2	0.00%

DEM - County Commissioner Bay City District 1 (Final)

Under Votes: 0
Over Votes: 0

Brandon D. Krause	2	100.00%
Write-In	0	0.00%
Total...	2	0.00%

DEM - City of Midland Delegate Ward 1 Precinct 6-Dem (Final)

Under Votes: 2
Over Votes: 0

Write-In	0	0.00%
Total...	0	0.00%

Bay County Gypsy Moth (Final)

Under Votes: 2
Over Votes: 0

YES	2	50.00%
NO	2	50.00%
Total...	4	100.00%

August 7, 2012

Precinct Report

Mi County

City of Midland Ward 2 Precinct 1

Registration & Turnout		1,194	
Election Day MPR Turnout	352	29.48%	
Manual Entry Election Day Turnout	0	0.00%	
County Clerk Turnout	0	0.00%	
Total...	352	29.48%	

REP - United States Senator

(Final)

Under Votes: 41			
Over Votes: 0			
Clark Durant	93	35.91%	
Gary Glenn	17	6.56%	
Randy Hekman	17	6.56%	
Pete Hoekstra	132	50.97%	
Write-In	0	0.00%	
Total...	259	0.00%	

REP - Rep in Congress 4th District

(Final)

Under Votes: 67			
Over Votes: 0			
Dave Camp	231	99.14%	
Write-In	2	0.86%	
Total...	233	100.00%	

REP - 98th State Representative District

(Final)

Under Votes: 15			
Over Votes: 0			
Jimmy Mosca	71	24.91%	
Jim Stamas	214	75.09%	
Write-In	0	0.00%	
Total...	285	0.00%	

REP - Prosecuting Attorney

(Final)

Under Votes: 79			
Over Votes: 0			
Michael D. Carpenter	220	99.55%	
Write-In	1	0.45%	
Total...	221	100.00%	

REP - Sheriff

(Final)

Under Votes: 2			
Over Votes: 0			
James L. Chambers	5	1.68%	
Myron Greene	45	15.10%	
Ken Mault	42	14.09%	
David G. Thompson	55	18.46%	
Scott Stephenson	151	50.67%	
Write-In	0	0.00%	
Total...	298	0.00%	

City of Midland Ward 2 Precinct 1

REP - County Clerk (Final)

Under Votes: 288			
Over Votes: 0			
Write-In	12	100.00%	
Total...	12	100.00%	

REP - County Treasurer

(Final)

Under Votes: 103			
Over Votes: 0			
Cathy Lunsford	196	99.49%	
Write-In	1	0.51%	
Total...	197	100.00%	

REP - Register of Deeds

(Final)

Under Votes: 100			
Over Votes: 0			
Julie K. Atkinson	199	99.50%	
Write-In	1	0.50%	
Total...	200	100.00%	

REP - Drain Commissioner

(Final)

Under Votes: 97			
Over Votes: 0			
Douglas D. Enos	203	100.00%	
Write-In	0	0.00%	
Total...	203	0.00%	

REP - County Commissioner District 7

(Final)

Under Votes: 91			
Over Votes: 0			
Jacob Howard	103	49.28%	
Dan J. McGillivray	105	50.24%	
Write-In	1	0.48%	
Total...	209	100.00%	

REP - City of Midland Delegate Ward 2 Precinct 1-Rep

(Final)

Under Votes: 1178			
Over Votes: 0			
Judith A. Rapanos	130	40.37%	
John S. Reder	184	57.14%	
Write-In	8	2.48%	
Total...	322	100.00%	

DEM - United States Senator

(Final)

Under Votes: 0			
Over Votes: 0			
Debbie Stabenow	38	100.00%	
Write-In	0	0.00%	
Total...	38	0.00%	

August 7, 2012

Precinct Report

MI County

City of Midland Ward 2 Precinct 1

DEM - Rep in Congress 4th District

(Final)

Under Votes: 5

Over Votes: 0

Debra Freidell Wirth

33 100.00%

Write-In

0 0.00%

Total... 33 0.00%

DEM - 98th State Representative District

(Final)

Under Votes: 2

Over Votes: 0

Joan Brausch

36 100.00%

Write-In

0 0.00%

Total... 36 0.00%

DEM - Prosecuting Attorney

(Final)

Under Votes: 35

Over Votes: 0

Write-In

3 100.00%

Total... 3 100.00%

DEM - Sheriff

(Final)

Under Votes: 34

Over Votes: 0

Write-In

4 100.00%

Total... 4 100.00%

DEM - County Clerk

(Final)

Under Votes: 6

Over Votes: 0

Ann Manary

32 100.00%

Write-In

0 0.00%

Total... 32 0.00%

DEM - County Treasurer

(Final)

Under Votes: 35

Over Votes: 0

Write-In

3 100.00%

Total... 3 100.00%

DEM - Register of Deeds

(Final)

Under Votes: 35

Over Votes: 0

Write-In

3 100.00%

Total... 3 100.00%

DEM - Drain Commissioner

(Final)

Under Votes: 36

Over Votes: 0

Write-In

2 100.00%

Total... 2 100.00%

City of Midland Ward 2 Precinct 1

DEM - County Commissioner District 7

(Final)

Under Votes: 5

Over Votes: 0

Richard M. Fairley

33 100.00%

Write-In

0 0.00%

Total... 33 0.00%

DEM - City of Midland Delegate Ward 2 Precinct 1-Dem

(Final)

Under Votes: 111

Over Votes: 0

Write-In

3 100.00%

Total... 3 100.00%

911 Midland County

(Final)

Under Votes: 32

Over Votes: 0

YES

269 84.06%

NO

51 15.94%

Total... 320 100.00%

Midland County Mosquito Abatement

(Final)

Under Votes: 31

Over Votes: 0

YES

261 81.31%

NO

60 18.69%

Total... 321 100.00%

Midland County Road Millage Renewal

(Final)

Under Votes: 32

Over Votes: 0

YES

252 78.75%

NO

68 21.25%

Total... 320 100.00%

Midland County Additional Road Millage

(Final)

Under Votes: 52

Over Votes: 0

YES

172 57.33%

NO

128 42.67%

Total... 300 100.00%

August 7, 2012

Precinct Report

MI County

City of Midland Ward 2 Precinct 2

Registration & Turnout		1,543	
Election Day MPR Turnout	349	22.62%	
Manual Entry Election Day Turnout	0	0.00%	
County Clerk Turnout	0	0.00%	
Total...	349	22.62%	

REP - United States Senator			(Final)
Under Votes: 40			
Over Votes: 1			
Clark Durant	106	43.44%	
Gary Glenn	15	6.15%	
Randy Hekman	9	3.69%	
Pete Hoekstra	113	46.31%	
Write-In	1	0.41%	
Total...	244	100.00%	

REP - Rep in Congress 4th District			(Final)
Under Votes: 48			
Over Votes: 0			
Dave Camp	231	97.47%	
Write-In	6	2.53%	
Total...	237	100.00%	

REP - 98th State Representative District			(Final)
Under Votes: 22			
Over Votes: 0			
Jimmy Mosca	67	25.48%	
Jim Stamas	195	74.14%	
Write-In	1	0.38%	
Total...	263	100.00%	

REP - Prosecuting Attorney			(Final)
Under Votes: 71			
Over Votes: 0			
Michael D. Carpenter	210	98.13%	
Write-In	4	1.87%	
Total...	214	100.00%	

REP - Sheriff			(Final)
Under Votes: 6			
Over Votes: 0			
James L. Chambers	6	2.15%	
Myron Greene	39	13.98%	
Ken Mault	44	15.77%	
David G. Thompson	33	11.83%	
Scott Stephenson	157	56.27%	
Write-In	0	0.00%	
Total...	279	0.00%	

City of Midland Ward 2 Precinct 2

REP - County Clerk			(Final)
Under Votes: 274			
Over Votes: 0			
Write-In	11	100.00%	
Total...	11	100.00%	

REP - County Treasurer			(Final)
Under Votes: 84			
Over Votes: 0			
Cathy Lunsford	200	99.50%	
Write-In	1	0.50%	
Total...	201	100.00%	

REP - Register of Deeds			(Final)
Under Votes: 79			
Over Votes: 0			
Julie K. Atkinson	205	99.51%	
Write-In	1	0.49%	
Total...	206	100.00%	

REP - Drain Commissioner			(Final)
Under Votes: 82			
Over Votes: 0			
Douglas D. Enos	202	99.51%	
Write-In	1	0.49%	
Total...	203	100.00%	

REP - County Commissioner District 7			(Final)
Under Votes: 89			
Over Votes: 0			
Jacob Howard	87	44.39%	
Dan J. McGillivray	109	55.61%	
Write-In	0	0.00%	
Total...	196	0.00%	

REP - City of Midland Delegate Ward 2 Precinct 2-Rep			(Final)
Under Votes: 515			
Over Votes: 0			
Eric Friedman	110	32.35%	
Richard M. Handlon	114	33.53%	
Matthew B. Ivan	115	33.82%	
Write-In	1	0.29%	
Total...	340	100.00%	

DEM - United States Senator			(Final)
Under Votes: 1			
Over Votes: 0			
Debbie Stabenow	58	100.00%	
Write-In	0	0.00%	
Total...	58	0.00%	

August 7, 2012

Precinct Report

MI County

City of Midland Ward 2 Precinct 2

DEM - Rep in Congress 4th District

(Final)

Under Votes: 8
Over Votes: 0

Debra Freidell Wirth	51	100.00%
Write-In	0	0.00%
Total...	51	0.00%

DEM - 98th State Representative District

(Final)

Under Votes: 5
Over Votes: 0

Joan Brausch	54	100.00%
Write-In	0	0.00%
Total...	54	0.00%

DEM - Prosecuting Attorney

(Final)

Under Votes: 58
Over Votes: 0

Write-In	1	100.00%
Total...	1	100.00%

DEM - Sheriff

(Final)

Under Votes: 55
Over Votes: 0

Write-In	4	100.00%
Total...	4	100.00%

DEM - County Clerk

(Final)

Under Votes: 12
Over Votes: 0

Ann Manary	47	100.00%
Write-In	0	0.00%
Total...	47	0.00%

DEM - County Treasurer

(Final)

Under Votes: 57
Over Votes: 0

Write-In	2	100.00%
Total...	2	100.00%

DEM - Register of Deeds

(Final)

Under Votes: 57
Over Votes: 0

Write-In	2	100.00%
Total...	2	100.00%

DEM - Drain Commissioner

(Final)

Under Votes: 57
Over Votes: 0

Write-In	2	100.00%
Total...	2	100.00%

City of Midland Ward 2 Precinct 2

DEM - County Commissioner District 7

(Final)

Under Votes: 16
Over Votes: 0

Richard M. Fairley	43	100.00%
Write-In	0	0.00%
Total...	43	0.00%

DEM - City of Midland Delegate Ward 2 Precinct 2-Dem

(Final)

Under Votes: 134
Over Votes: 0

Roy Davis	43	100.00%
Write-In	0	0.00%
Total...	43	0.00%

911 Midland County

(Final)

Under Votes: 28
Over Votes: 0

YES	245	76.32%
NO	76	23.68%
Total...	321	100.00%

Midland County Mosquito Abatement

(Final)

Under Votes: 29
Over Votes: 0

YES	227	70.94%
NO	93	29.06%
Total...	320	100.00%

Midland County Road Millage Renewal

(Final)

Under Votes: 30
Over Votes: 0

YES	240	75.24%
NO	79	24.76%
Total...	319	100.00%

Midland County Additional Road Millage

(Final)

Under Votes: 62
Over Votes: 0

YES	138	48.08%
NO	149	51.92%
Total...	287	100.00%

August 7, 2012
Precinct Report
MI County

City of Midland Ward 2 Precinct 3

Registration & Turnout	1,486		
Election Day MPR Turnout	217	14.60%	
Manual Entry Election Day Turnout	0	0.00%	
County Clerk Turnout	0	0.00%	
Total...	217	14.60%	

REP - United States Senator (Final)

Under Votes: 32			
Over Votes: 0			
 Clark Durant	 63	 43.45%	
Gary Glenn	14	9.65%	
Randy Hekman	11	7.59%	
Pete Hoekstra	56	38.62%	
Write-In	1	0.69%	
Total...	145	100.00%	

REP - Rep in Congress 4th District (Final)

Under Votes: 31			
Over Votes: 0			
 Dave Camp	 143	 97.95%	
Write-In	3	2.05%	
Total...	146	100.00%	

REP - 98th State Representative District (Final)

Under Votes: 14			
Over Votes: 0			
 Jimmy Mosca	 38	 23.31%	
Jim Stamas	124	76.07%	
Write-In	1	0.61%	
Total...	163	100.00%	

REP - Prosecuting Attorney (Final)

Under Votes: 40			
Over Votes: 0			
 Michael D. Carpenter	 137	 100.00%	
Write-In	0	0.00%	
Total...	137	0.00%	

REP - Sheriff (Final)

Under Votes: 5			
Over Votes: 0			
 James L. Chambers	 7	 4.07%	
Myron Greene	26	15.12%	
Ken Mault	25	14.53%	
David G. Thompson	35	20.35%	
Scott Stephenson	79	45.93%	
Write-In	0	0.00%	
Total...	172	0.00%	

City of Midland Ward 2 Precinct 3

REP - County Clerk (Final)

Under Votes: 171			
Over Votes: 0			
 Write-In	 6	 100.00%	
Total...	6	100.00%	

REP - County Treasurer (Final)

Under Votes: 58			
Over Votes: 0			
 Cathy Lunsford	 119	 100.00%	
Write-In	0	0.00%	
Total...	119	0.00%	

REP - Register of Deeds (Final)

Under Votes: 51			
Over Votes: 0			
 Julie K. Atkinson	 126	 100.00%	
Write-In	0	0.00%	
Total...	126	0.00%	

REP - Drain Commissioner (Final)

Under Votes: 53			
Over Votes: 0			
 Douglas D. Enos	 124	 100.00%	
Write-In	0	0.00%	
Total...	124	0.00%	

REP - County Commissioner District 7 (Final)

Under Votes: 41			
Over Votes: 0			
 Jacob Howard	 62	 45.59%	
Dan J. McGilivray	74	54.41%	
Write-In	0	0.00%	
Total...	136	0.00%	

REP - City of Midland Delegate Ward 2 Precinct 3-Rep (Final)

Under Votes: 147			
Over Votes: 0			
 Amanda Dornbos	 45	 21.74%	
Stephen Dornbos	41	19.81%	
Jacob Howard	55	26.57%	
Dan J. McGilivray	66	31.88%	
Write-In	0	0.00%	
Total...	207	0.00%	

DEM - United States Senator (Final)

Under Votes: 1			
Over Votes: 0			
 Debbie Stabenow	 32	 100.00%	
Write-In	0	0.00%	
Total...	32	0.00%	

August 7, 2012

Precinct Report

MI County

City of Midland Ward 2 Precinct 3

DEM - Rep in Congress 4th District (Final)

Under Votes: 3

Over Votes: 0

Debra Freidell Wirth	30	100.00%
Write-In	0	0.00%
Total...	30	0.00%

DEM - 98th State Representative District (Final)

Under Votes: 2

Over Votes: 0

Joan Brausch	31	100.00%
Write-In	0	0.00%
Total...	31	0.00%

DEM - Prosecuting Attorney (Final)

Under Votes: 28

Over Votes: 0

Write-In	5	100.00%
Total...	5	100.00%

DEM - Sheriff (Final)

Under Votes: 30

Over Votes: 0

Write-In	3	100.00%
Total...	3	100.00%

DEM - County Clerk (Final)

Under Votes: 1

Over Votes: 0

Ann Manary	32	100.00%
Write-In	0	0.00%
Total...	32	0.00%

DEM - County Treasurer (Final)

Under Votes: 29

Over Votes: 0

Write-In	4	100.00%
Total...	4	100.00%

DEM - Register of Deeds (Final)

Under Votes: 30

Over Votes: 0

Write-In	3	100.00%
Total...	3	100.00%

DEM - Drain Commissioner (Final)

Under Votes: 30

Over Votes: 0

Write-In	3	100.00%
Total...	3	100.00%

City of Midland Ward 2 Precinct 3

DEM - County Commissioner District 7 (Final)

Under Votes: 9

Over Votes: 0

Richard M. Fairley	24	100.00%
Write-In	0	0.00%
Total...	24	0.00%

DEM - City of Midland Delegate Ward 2 Precinct 3-Dem (Final)

Under Votes: 63

Over Votes: 0

Write-In	3	100.00%
Total...	3	100.00%

911 Midland County (Final)

Under Votes: 12

Over Votes: 0

YES	153	74.63%
NO	52	25.37%
Total...	205	100.00%

Midland County Mosquito Abatement (Final)

Under Votes: 12

Over Votes: 0

YES	147	71.71%
NO	58	28.29%
Total...	205	100.00%

Midland County Road Millage Renewal (Final)

Under Votes: 14

Over Votes: 0

YES	132	65.02%
NO	71	34.98%
Total...	203	100.00%

Midland County Additional Road Millage (Final)

Under Votes: 41

Over Votes: 0

YES	83	47.16%
NO	93	52.84%
Total...	176	100.00%

August 7, 2012

Precinct Report

MI County

City of Midland Ward 2 Precinct 4

Registration & Turnout		1,912	
Election Day MPR Turnout	387	20.24%	
Manual Entry Election Day Turnout	0	0.00%	
County Clerk Turnout	0	0.00%	
Total...	387	20.24%	

REP - United States Senator		(Final)	
Under Votes: 34			
Over Votes: 0			

Clark Durant	138	44.37%	
Gary Glenn	27	8.68%	
Randy Hekman	12	3.86%	
Pete Hoekstra	133	42.77%	
Write-In	1	0.32%	
Total...	311	100.00%	

REP - Rep In Congress 4th District		(Final)	
Under Votes: 47			
Over Votes: 0			

Dave Camp	295	98.99%	
Write-In	3	1.01%	
Total...	298	100.00%	

REP - 98th State Representative District		(Final)	
Under Votes: 18			
Over Votes: 0			

Jimmy Mosca	58	17.74%	
Jim Stamas	269	82.26%	
Write-In	0	0.00%	
Total...	327	0.00%	

REP - Prosecuting Attorney		(Final)	
Under Votes: 68			
Over Votes: 0			

Michael D. Carpenter	275	99.28%	
Write-In	2	0.72%	
Total...	277	100.00%	

REP - Sheriff		(Final)	
Under Votes: 9			
Over Votes: 0			

James L. Chambers	11	3.27%	
Myron Greene	31	9.23%	
Ken Mault	62	18.45%	
David G. Thompson	62	18.45%	
Scott Stephenson	170	50.60%	
Write-In	0	0.00%	
Total...	336	0.00%	

City of Midland Ward 2 Precinct 4

REP - County Clerk		(Final)	
---------------------------	--	---------	--

Under Votes: 329			
Over Votes: 0			

Write-In	16	100.00%	
Total...	16	100.00%	

REP - County Treasurer		(Final)	
Under Votes: 95			
Over Votes: 0			

Cathy Lunsford	248	99.20%	
Write-In	2	0.80%	
Total...	250	100.00%	

REP - Register of Deeds		(Final)	
Under Votes: 94			
Over Votes: 1			

Julie K. Atkinson	248	99.20%	
Write-In	2	0.80%	
Total...	250	100.00%	

REP - Drain Commissioner		(Final)	
Under Votes: 93			
Over Votes: 0			

Douglas D. Enos	250	99.21%	
Write-In	2	0.79%	
Total...	252	100.00%	

REP - County Commissioner District 5		(Final)	
Under Votes: 127			
Over Votes: 0			

Jim Geisler	216	99.08%	
Write-In	2	0.92%	
Total...	218	100.00%	

REP - City of Midland Delegate Ward 2 Precinct 4-Rep		(Final)	
Under Votes: 752			
Over Votes: 4			

Molly Clarey	81	12.98%	
Brian Copeland	92	14.74%	
Margaret Copeland	82	13.14%	
Mike Hayes	178	28.53%	
John Marvin	69	11.06%	
Mark Potts	122	19.55%	
Write-In	0	0.00%	
Total...	624	0.00%	

DEM - United States Senator		(Final)	
Under Votes: 0			
Over Votes: 0			

Debbie Stabenow	36	100.00%	
Write-In	0	0.00%	
Total...	36	0.00%	

August 7, 2012

Precinct Report

MI County

City of Midland Ward 2 Precinct 4

DEM - Rep in Congress 4th District (Final)

Under Votes: 6
Over Votes: 0

Debra Freidell Wirth	30	100.00%
Write-In	0	0.00%
Total...	30	0.00%

DEM - 98th State Representative District (Final)

Under Votes: 1
Over Votes: 0

Joan Brausch	35	100.00%
Write-In	0	0.00%
Total...	35	0.00%

DEM - Prosecuting Attorney (Final)

Under Votes: 33
Over Votes: 0

Write-In	3	100.00%
Total...	3	100.00%

DEM - Sheriff (Final)

Under Votes: 33
Over Votes: 0

Write-In	3	100.00%
Total...	3	100.00%

DEM - County Clerk (Final)

Under Votes: 4
Over Votes: 0

Ann Manary	32	100.00%
Write-In	0	0.00%
Total...	32	0.00%

DEM - County Treasurer (Final)

Under Votes: 36
Over Votes: 0

Write-In	0	0.00%
Total...	0	0.00%

DEM - Register of Deeds (Final)

Under Votes: 36
Over Votes: 0

Write-In	0	0.00%
Total...	0	0.00%

DEM - Drain Commissioner (Final)

Under Votes: 36
Over Votes: 0

Write-In	0	0.00%
Total...	0	0.00%

City of Midland Ward 2 Precinct 4

DEM - County Commissioner District 5 (Final)

Under Votes: 35
Over Votes: 0

Write-In	1	100.00%
Total...	1	100.00%

DEM - City of Midland Delegate Ward 2 Precinct 4-Dem (Final)

Under Votes: 106
Over Votes: 0

Write-In	2	100.00%
Total...	2	100.00%

911 Midland County (Final)

Under Votes: 22
Over Votes: 0

YES	282	77.26%
NO	83	22.74%
Total...	365	100.00%

Midland County Mosquito Abatement (Final)

Under Votes: 22
Over Votes: 0

YES	273	74.79%
NO	92	25.21%
Total...	365	100.00%

Midland County Road Millage Renewal (Final)

Under Votes: 21
Over Votes: 0

YES	260	71.04%
NO	106	28.96%
Total...	366	100.00%

Midland County Additional Road Millage (Final)

Under Votes: 69
Over Votes: 0

YES	140	44.03%
NO	178	55.97%
Total...	318	100.00%

August 7, 2012

Precinct Report

MI County

City of Midland Ward 3 Precinct 1

City of Midland Ward 3 Precinct 1

Registration & Turnout				REP - County Clerk			
				(Final)			
Election Day MPR Turnout	392	26.90%		Under Votes: 340			
Manual Entry Election Day Turnout	0	0.00%		Over Votes: 0			
County Clerk Turnout	0	0.00%		Write-In	8	100.00%	
Total...	392	26.90%		Total...	8	100.00%	
REP - United States Senator				REP - County Treasurer			
				(Final)			
Under Votes: 42				Under Votes: 101			
Over Votes: 0				Over Votes: 1			
Clark Durant	127	41.50%		Cathy Lunsford	246	100.00%	
Gary Glenn	22	7.19%		Write-In	0	0.00%	
Randy Hekman	18	5.88%		Total...	246	0.00%	
Pete Hoekstra	139	45.42%		REP - Register of Deeds			(Final)
Write-In	0	0.00%		Under Votes: 104			
Total...	306	0.00%		Over Votes: 1			
REP - Rep in Congress 4th District				Julle K. Atkinson			
				(Final)			
Under Votes: 72				Write-In	0	0.00%	
Over Votes: 0				Total...	243	100.00%	
Dave Camp	276	100.00%		REP - Drain Commissioner			(Final)
Write-In	0	0.00%		Under Votes: 103			
Total...	276	0.00%		Over Votes: 0			
REP - 98th State Representative District				Douglas D. Enos			
				(Final)			
Under Votes: 29				Write-In	0	0.00%	
Over Votes: 0				Total...	245	100.00%	
Jimmy Mosca	80	25.08%		REP - County Commissioner District 5			(Final)
Jim Stamas	239	74.92%		Under Votes: 110			
Write-In	0	0.00%		Over Votes: 0			
Total...	319	0.00%		Jim Geisler	237	99.58%	
REP - Prosecuting Attorney				Write-In			
				(Final)			
Under Votes: 86				Total...	238	100.00%	
Over Votes: 0				REP - City of Midland Delegate Ward 3 Precinct 1-Rep			(Final)
Michael D. Carpenter	256	97.71%		Under Votes: 800			
Write-In	6	2.29%		Over Votes: 0			
Total...	262	100.00%		Jim Geisler	172	29.05%	
REP - Sheriff				Philip Juhasz			
				(Final)			
Under Votes: 7				Beth Plueddemann Wolf	159	26.86%	
Over Votes: 0				Matthew Alex Rapanos	140	23.65%	
James L. Chambers	4	1.17%		Write-In	0	0.00%	
Myron Greene	42	12.32%		Total...	592	0.00%	
Ken Mault	62	18.18%		DEM - United States Senator			(Final)
David G. Thompson	63	18.48%		Under Votes: 1			
Scott Stephenson	170	49.85%		Over Votes: 0			
Write-In	0	0.00%		Debbie Stabenow	36	100.00%	
Total...	341	0.00%		Write-In	0	0.00%	
				Total...	36	0.00%	

August 7, 2012

Precinct Report

MI County

City of Midland Ward 3 Precinct 1

DEM - Rep in Congress 4th District (Final)Under Votes: 4
Over Votes: 0

Debra Freidell Wirth	33	100.00%
Write-In	0	0.00%
Total...	33	0.00%

DEM - 98th State Representative District (Final)Under Votes: 1
Over Votes: 0

Joan Brausch	36	100.00%
Write-In	0	0.00%
Total...	36	0.00%

DEM - Prosecuting Attorney (Final)Under Votes: 36
Over Votes: 0

Write-In	1	100.00%
Total...	1	100.00%

DEM - Sheriff (Final)Under Votes: 36
Over Votes: 0

Write-In	1	100.00%
Total...	1	100.00%

DEM - County Clerk (Final)Under Votes: 8
Over Votes: 0

Ann Manary	29	100.00%
Write-In	0	0.00%
Total...	29	0.00%

DEM - County Treasurer (Final)Under Votes: 36
Over Votes: 0

Write-In	1	100.00%
Total...	1	100.00%

DEM - Register of Deeds (Final)Under Votes: 36
Over Votes: 0

Write-In	1	100.00%
Total...	1	100.00%

DEM - Drain Commissioner (Final)Under Votes: 36
Over Votes: 0

Write-In	1	100.00%
Total...	1	100.00%

City of Midland Ward 3 Precinct 1

DEM - County Commissioner District 5 (Final)Under Votes: 36
Over Votes: 0

Write-In	1	100.00%
Total...	1	100.00%

DEM - City of Midland Delegate Ward 3 Precinct 1-Dem (Final)Under Votes: 108
Over Votes: 0

Write-In	3	100.00%
Total...	3	100.00%

911 Midland County (Final)Under Votes: 22
Over Votes: 0

YES	290	78.38%
NO	80	21.62%
Total...	370	100.00%

Midland County Mosquito Abatement (Final)Under Votes: 23
Over Votes: 0

YES	278	75.34%
NO	91	24.66%
Total...	369	100.00%

Midland County Road Millage Renewal (Final)Under Votes: 26
Over Votes: 0

YES	260	71.04%
NO	106	28.96%
Total...	366	100.00%

Midland County Additional Road Millage (Final)Under Votes: 64
Over Votes: 0

YES	157	47.87%
NO	171	52.13%
Total...	328	100.00%

August 7, 2012

Precinct Report

MI County

City of Midland Ward 3 Precinct 2

City of Midland Ward 3 Precinct 2

Registration & Turnout

1,573

Election Day MPR Turnout	313	19.90%
Manual Entry Election Day Turnout	0	0.00%
County Clerk Turnout	0	0.00%
Total...	313	19.90%

REP - County Clerk

Under Votes: 0		
Over Votes: 0		
Write-In	11	100.00%
Total...	11	100.00%

REP - United States Senator

Under Votes: 0		
Over Votes: 0		
Clark Durant	118	47.58%
Gary Glenn	18	7.26%
Randy Hekman	5	2.02%
Pete Hoekstra	107	43.15%
Write-In	0	0.00%
Total...	248	0.00%

REP - County Treasurer

Under Votes: 0		
Over Votes: 0		
Cathy Lunsford	205	100.00%
Write-In	0	0.00%
Total...	205	0.00%

REP - Rep In Congress 4th District

Under Votes: 0		
Over Votes: 0		
Dave Camp	236	99.58%
Write-In	1	0.42%
Total...	237	100.00%

Julie K. Atkinson	209	100.00%
Write-In	0	0.00%
Total...	209	0.00%

REP - 98th State Representative District

Under Votes: 0		
Over Votes: 0		
Jimmy Mosca	53	20.78%
Jim Stamas	202	79.22%
Write-In	0	0.00%
Total...	255	0.00%

REP - Drain Commissioner

Under Votes: 0		
Over Votes: 0		
Douglas D. Enos	204	100.00%
Write-In	0	0.00%
Total...	204	0.00%

REP - Prosecuting Attorney

Under Votes: 0		
Over Votes: 0		
Michael D. Carpenter	221	99.10%
Write-In	2	0.90%
Total...	223	100.00%

REP - County Commissioner District 5

Under Votes: 0		
Over Votes: 0		
Jim Geisler	190	100.00%
Write-In	0	0.00%
Total...	190	0.00%

REP - Sheriff

Under Votes: 0		
Over Votes: 0		
James L. Chambers	4	1.46%
Myron Greene	37	13.50%
Ken Mault	45	16.42%
David G. Thompson	56	20.44%
Scott Stephenson	132	48.18%
Write-In	0	0.00%
Total...	274	0.00%

REP - City of Midland Delegate Ward 3 Precinct 2-Rep

Under Votes: 0		
Over Votes: 0		
Frances J. Hunt	185	100.00%
Write-In	0	0.00%
Total...	185	0.00%

DEM - United States Senator

Under Votes: 0		
Over Votes: 0		
Debbie Stabenow	24	100.00%
Write-In	0	0.00%
Total...	24	0.00%

DEM - Rep In Congress 4th District

Under Votes: 0		
Over Votes: 0		
Debra Freidell Wirth	22	100.00%

August 7, 2012

Precinct Report

MI County

City of Midland Ward 3 Precinct 2

DEM - Rep in Congress 4th District

Write-In	0	0.00%
Total...	22	0.00%

DEM - 98th State Representative District

Under Votes: 0
Over Votes: 0

Joan Brausch	24	100.00%
Write-In	0	0.00%
Total...	24	0.00%

DEM - Prosecuting Attorney

Under Votes: 0
Over Votes: 0

Write-In	4	100.00%
Total...	4	100.00%

DEM - Sheriff

Under Votes: 0
Over Votes: 0

Write-In	5	100.00%
Total...	5	100.00%

DEM - County Clerk

Under Votes: 0
Over Votes: 0

Ann Manary	20	100.00%
Write-In	0	0.00%
Total...	20	0.00%

DEM - County Treasurer

Under Votes: 0
Over Votes: 0

Write-In	5	100.00%
Total...	5	100.00%

DEM - Register of Deeds

Under Votes: 0
Over Votes: 0

Write-In	4	100.00%
Total...	4	100.00%

DEM - Drain Commissioner

Under Votes: 0
Over Votes: 0

Write-In	4	100.00%
Total...	4	100.00%

DEM - County Commissioner District 5

Under Votes: 0
Over Votes: 0

Write-In	5	100.00%
Total...	5	100.00%

City of Midland Ward 3 Precinct 2

DEM - City of Midland Delegate Ward 3 Precinct 2-Dem

Under Votes: 0
Over Votes: 0

Claudia Warren	22	100.00%
Write-In	0	0.00%
Total...	22	0.00%

911 Midland County

Under Votes: 0
Over Votes: 0

YES	249	83.84%
NO	48	16.16%
Total...	297	100.00%

Midland County Mosquito Abatement

Under Votes: 0
Over Votes: 1

YES	231	77.00%
NO	69	23.00%
Total...	300	100.00%

Midland County Road Millage Renewal

Under Votes: 0
Over Votes: 0

YES	229	76.59%
NO	70	23.41%
Total...	299	100.00%

Midland County Additional Road Millage

Under Votes: 0
Over Votes: 0

YES	123	45.90%
NO	145	54.10%
Total...	268	100.00%

August 7, 2012

Precinct Report

MI County

City of Midland Ward 3 Precinct 3

Registration & Turnout 1,365

Election Day MPR Turnout	345	25.27%
Manual Entry Election Day Turnout	0	0.00%
County Clerk Turnout	0	0.00%
Total...	345	25.27%

REP - United States Senator (Final)

Under Votes: 41
Over Votes: 0

Clark Durant	115	41.07%
Gary Glenn	13	4.64%
Randy Hekman	9	3.21%
Pete Hoekstra	143	51.07%
Write-In	0	0.00%
Total...	280	0.00%

REP - Rep In Congress 4th District (Final)

Under Votes: 36
Over Votes: 0

Dave Camp	284	99.65%
Write-In	1	0.35%
Total...	285	100.00%

REP - 98th State Representative District (Final)

Under Votes: 25
Over Votes: 0

Jimmy Mosca	35	11.82%
Jim Stamas	260	87.84%
Write-In	1	0.34%
Total...	296	100.00%

REP - Prosecuting Attorney (Final)

Under Votes: 55
Over Votes: 0

Michael D. Carpenter	265	99.62%
Write-In	1	0.38%
Total...	266	100.00%

REP - Sheriff (Final)

Under Votes: 6
Over Votes: 0

James L. Chambers	7	2.22%
Myron Greene	35	11.11%
Ken Mault	74	23.49%
David G. Thompson	60	19.05%
Scott Stephenson	139	44.13%
Write-In	0	0.00%
Total...	315	0.00%

City of Midland Ward 3 Precinct 3

REP - County Clerk (Final)

Under Votes: 301
Over Votes: 0

Write-In	20	100.00%
Total...	20	100.00%

REP - County Treasurer (Final)

Under Votes: 73
Over Votes: 1

Cathy Lunsford	245	99.19%
Write-In	2	0.81%
Total...	247	100.00%

REP - Register of Deeds (Final)

Under Votes: 70
Over Votes: 0

Julie K. Atkinson	249	99.20%
Write-In	2	0.80%
Total...	251	100.00%

REP - Drain Commissioner (Final)

Under Votes: 71
Over Votes: 0

Douglas D. Enos	248	99.20%
Write-In	2	0.80%
Total...	250	100.00%

REP - County Commissioner District 5 (Final)

Under Votes: 81
Over Votes: 0

Jim Geisler	238	99.17%
Write-In	2	0.83%
Total...	240	100.00%

REP - City of Midland Delegate Ward 3 Precinct 3-Rep (Final)

Under Votes: 1047
Over Votes: 0

Jim Borin	178	20.25%
Wayne W. Crosby	189	21.50%
Todd M. Gambrell	183	20.82%
Cathy Leikhim	159	18.09%
Walter Rupprecht	162	18.43%
Write-In	8	0.91%
Total...	879	100.00%

DEM - United States Senator (Final)

Under Votes: 0
Over Votes: 0

Debbie Stabenow	20	100.00%
Write-In	0	0.00%
Total...	20	0.00%

August 7, 2012

Precinct Report

MI County

City of Midland Ward 3 Precinct 3

DEM - Rep In Congress 4th District (Final)

Under Votes: 2

Over Votes: 0

Debra Freideff Wirth	18	100.00%
Write-In	0	0.00%
Total...	18	0.00%

DEM - 98th State Representative District (Final)

Under Votes: 0

Over Votes: 0

Joan Brausch	20	100.00%
Write-In	0	0.00%
Total...	20	0.00%

DEM - Prosecuting Attorney (Final)

Under Votes: 19

Over Votes: 0

Write-In	1	100.00%
Total...	1	100.00%

DEM - Sheriff (Final)

Under Votes: 19

Over Votes: 0

Write-In	1	100.00%
Total...	1	100.00%

DEM - County Clerk (Final)

Under Votes: 4

Over Votes: 0

Ann Manary	16	100.00%
Write-In	0	0.00%
Total...	16	0.00%

DEM - County Treasurer (Final)

Under Votes: 19

Over Votes: 0

Write-In	1	100.00%
Total...	1	100.00%

DEM - Register of Deeds (Final)

Under Votes: 19

Over Votes: 0

Write-In	1	100.00%
Total...	1	100.00%

DEM - Drain Commissioner (Final)

Under Votes: 19

Over Votes: 0

Write-In	1	100.00%
Total...	1	100.00%

City of Midland Ward 3 Precinct 3

DEM - County Commissioner District 5 (Final)

Under Votes: 19

Over Votes: 0

Write-In	1	100.00%
Total...	1	100.00%

DEM - City of Midland Delegate Ward 3 Precinct 3-Dem (Final)

Under Votes: 38

Over Votes: 0

Write-In	2	100.00%
Total...	2	100.00%

911 Midland County (Final)

Under Votes: 33

Over Votes: 0

YES	261	83.65%
NO	51	16.35%
Total...	312	100.00%

Midland County Mosquito Abatement (Final)

Under Votes: 26

Over Votes: 0

YES	263	82.45%
NO	56	17.55%
Total...	319	100.00%

Midland County Road Millage Renewal (Final)

Under Votes: 29

Over Votes: 0

YES	252	79.75%
NO	64	20.25%
Total...	316	100.00%

Midland County Additional Road Millage (Final)

Under Votes: 57

Over Votes: 0

YES	158	54.86%
NO	130	45.14%
Total...	288	100.00%

August 7, 2012

Precinct Report

MI County

City of Midland Ward 3 Precinct 4

Registration & Turnout		1,555	
Election Day MPR Turnout	392	25.21%	
Manual Entry Election Day Turnout	0	0.00%	
County Clerk Turnout	0	0.00%	
Total...	392	25.21%	

REP - United States Senator

(Final)

Under Votes: 36			
Over Votes: 1			
Clark Durant	118	36.09%	
Gary Glenn	22	6.73%	
Randy Hekman	14	4.28%	
Pete Hoekstra	172	52.60%	
Write-In	1	0.31%	
Total...	327	100.00%	

REP - Rep in Congress 4th District

(Final)

Under Votes: 48			
Over Votes: 0			
Dave Camp	311	98.42%	
Write-In	5	1.58%	
Total...	316	100.00%	

REP - 98th State Representative District

(Final)

Under Votes: 16			
Over Votes: 0			
Jimmy Mosca	65	18.68%	
Jim Stamas	281	80.75%	
Write-In	2	0.57%	
Total...	348	100.00%	

REP - Prosecuting Attorney

(Final)

Under Votes: 72			
Over Votes: 0			
Michael D. Carpenter	292	100.00%	
Write-In	0	0.00%	
Total...	292	0.00%	

REP - Sheriff

(Final)

Under Votes: 6			
Over Votes: 0			
James L. Chambers	5	1.40%	
Myron Greene	54	15.08%	
Ken Mault	72	20.11%	
David G. Thompson	55	15.36%	
Scott Stephenson	172	48.04%	
Write-In	0	0.00%	
Total...	358	0.00%	

City of Midland Ward 3 Precinct 4

REP - County Clerk

(Final)

Under Votes: 353			
Over Votes: 0			
Write-In	11	100.00%	
Total...	11	100.00%	

REP - County Treasurer

(Final)

Under Votes: 86			
Over Votes: 1			
Cathy Lunsford	276	99.64%	
Write-In	1	0.36%	
Total...	277	100.00%	

REP - Register of Deeds

(Final)

Under Votes: 87			
Over Votes: 2			
Julie K. Atkinson	275	100.00%	
Write-In	0	0.00%	
Total...	275	0.00%	

REP - Drain Commissioner

(Final)

Under Votes: 87			
Over Votes: 0			
Douglas D. Enos	276	99.64%	
Write-In	1	0.36%	
Total...	277	100.00%	

REP - County Commissioner District 5

(Final)

Under Votes: 106			
Over Votes: 0			
Jim Geisler	257	99.61%	
Write-In	1	0.39%	
Total...	258	100.00%	

REP - City of Midland Delegate Ward 3 Precinct 4-Rep

(Final)

Under Votes: 1245			
Over Votes: 0			
Roy C. Green	133	14.16%	
Bill Schuette	237	25.24%	
Tony Stamas	220	23.43%	
David G. Thompson	163	17.36%	
Tina S. Van Dam	179	19.06%	
Write-In	7	0.75%	
Total...	939	100.00%	

DEM - United States Senator

(Final)

Under Votes: 2			
Over Votes: 0			
Debbie Stabenow	22	100.00%	
Write-In	0	0.00%	
Total...	22	0.00%	

August 7, 2012

Precinct Report

MI County

City of Midland Ward 3 Precinct 4

DEM - Rep in Congress 4th District (Final)Under Votes: 3
Over Votes: 0

Debra Freidell Wirth	21	100.00%
Write-In	0	0.00%
Total...	21	0.00%

DEM - 98th State Representative District (Final)Under Votes: 2
Over Votes: 0

Joan Brausch	22	100.00%
Write-In	0	0.00%
Total...	22	0.00%

DEM - Prosecuting Attorney (Final)Under Votes: 22
Over Votes: 0

Write-In	2	100.00%
Total...	2	100.00%

DEM - Sheriff (Final)Under Votes: 21
Over Votes: 0

Write-In	3	100.00%
Total...	3	100.00%

DEM - County Clerk (Final)Under Votes: 5
Over Votes: 0

Ann Manary	19	100.00%
Write-In	0	0.00%
Total...	19	0.00%

DEM - County Treasurer (Final)Under Votes: 22
Over Votes: 0

Write-In	2	100.00%
Total...	2	100.00%

DEM - Register of Deeds (Final)Under Votes: 22
Over Votes: 0

Write-In	2	100.00%
Total...	2	100.00%

DEM - Drain Commissioner (Final)Under Votes: 22
Over Votes: 0

Write-In	2	100.00%
Total...	2	100.00%

City of Midland Ward 3 Precinct 4

DEM - County Commissioner District 5 (Final)Under Votes: 22
Over Votes: 0

Write-In	2	100.00%
Total...	2	100.00%

DEM - City of Midland Delegate Ward 3 Precinct 4-Dem (Final)Under Votes: 95
Over Votes: 0

Write-In	1	100.00%
Total...	1	100.00%

911 Midland County (Final)Under Votes: 23
Over Votes: 0

YES	296	80.22%
NO	73	19.78%
Total...	369	100.00%

Midland County Mosquito Abatement (Final)Under Votes: 24
Over Votes: 0

YES	290	78.80%
NO	78	21.20%
Total...	368	100.00%

Midland County Road Millage Renewal (Final)Under Votes: 23
Over Votes: 0

YES	278	75.34%
NO	91	24.66%
Total...	369	100.00%

Midland County Additional Road Millage (Final)Under Votes: 47
Over Votes: 0

YES	153	44.35%
NO	192	55.65%
Total...	345	100.00%

August 7, 2012

Precinct Report

MI County

City of Midland Ward 4 Precinct 1

City of Midland Ward 4 Precinct 1

Registration & Turnout				REP - County Clerk (Final)			
		1,415					
Election Day MPR Turnout	379	26.78%		Under Votes: 296			
Manual Entry Election Day Turnout	0	0.00%		Over Votes: 0			
County Clerk Turnout	0	0.00%		Write-In			
				11	100.00%		
Total...	379	26.78%		Total...	11	100.00%	
REP - United States Senator (Final)				REP - County Treasurer (Final)			
Under Votes: 50				Under Votes: 98			
Over Votes: 0				Over Votes: 0			
Clark Durant	106	41.25%		Cathy Lunsford	208	99.52%	
Gary Glenn	23	8.95%		Write-In	1	0.48%	
Randy Hekman	12	4.67%		Total...	209	100.00%	
Pete Hoekstra	114	44.36%		REP - Register of Deeds (Final)			
Write-In	2	0.78%		Under Votes: 98			
Total...	257	100.00%		Over Votes: 0			
REP - Rep In Congress 4th District (Final)				Julie K. Atkinson			
Under Votes: 65				207	99.04%		
Over Votes: 0				Write-In	2	0.96%	
Dave Camp	240	99.17%		Total...	209	100.00%	
Write-In	2	0.83%		REP - Drain Commissioner (Final)			
Total...	242	100.00%		Under Votes: 98			
REP - 98th State Representative District (Final)				Over Votes: 0			
Under Votes: 29				Douglas D. Enos	208	99.52%	
Over Votes: 0				Write-In	1	0.48%	
Jimmy Mosca	72	25.90%		Total...	209	100.00%	
Jim Stamas	204	73.38%		REP - County Commissioner District 6 (Final)			
Write-In	2	0.72%		Under Votes: 112			
Total...	278	100.00%		Over Votes: 0			
REP - Prosecuting Attorney (Final)				Eric A. Dorrien			
Under Votes: 67				194	99.49%		
Over Votes: 0				Write-In	1	0.51%	
Michael D. Carpenter	240	100.00%		Total...	195	100.00%	
Write-In	0	0.00%		REP - City of Midland Delegate Ward 4 Precinct 1-Rep (Final)			
Total...	240	0.00%		Under Votes: 941			
REP - Sheriff (Final)				Over Votes: 0			
Under Votes: 5				Lols Crosby	160	55.75%	
Over Votes: 0				Stephan Ohsowski	123	42.86%	
James L. Chambers	3	0.99%		Write-In	4	1.39%	
Myron Greene	44	14.57%		Total...	287	100.00%	
Ken Mault	68	22.52%		DEM - United States Senator (Final)			
David G. Thompson	47	15.56%		Under Votes: 2			
Scott Stephenson	140	46.36%		Over Votes: 0			
Write-In	0	0.00%		Debbie Stabenow	62	100.00%	
Total...	302	0.00%		Write-In	0	0.00%	
				Total...	62	0.00%	
				DEM - Rep In Congress 4th District (Final)			
				Under Votes: 8			
				Over Votes: 0			
				Debra Freidell Wirth	56	100.00%	

August 7, 2012

Precinct Report

MI County

City of Midland Ward 4 Precinct 1

DEM - Rep In Congress 4th District (Final)

Write-In 0 0.00%
 Total... 55 0.00%

DEM - 98th State Representative District (Final)

Under Votes: 5
 Over Votes: 0

Joan Brausch 59 100.00%
 Write-In 0 0.00%
 Total... 59 0.00%

DEM - Prosecuting Attorney (Final)

Under Votes: 60
 Over Votes: 0

Write-In 4 100.00%
 Total... 4 100.00%

DEM - Sheriff (Final)

Under Votes: 62
 Over Votes: 0

Write-In 2 100.00%
 Total... 2 100.00%

DEM - County Clerk (Final)

Under Votes: 13
 Over Votes: 0

Ann Manary 51 100.00%
 Write-In 0 0.00%
 Total... 51 0.00%

DEM - County Treasurer (Final)

Under Votes: 62
 Over Votes: 0

Write-In 2 100.00%
 Total... 2 100.00%

DEM - Register of Deeds (Final)

Under Votes: 62
 Over Votes: 0

Write-In 2 100.00%
 Total... 2 100.00%

DEM - Drain Commissioner (Final)

Under Votes: 62
 Over Votes: 0

Write-In 2 100.00%
 Total... 2 100.00%

DEM - County Commissioner District 6 (Final)

Under Votes: 63
 Over Votes: 0

Write-In 1 100.00%
 Total... 1 100.00%

City of Midland Ward 4 Precinct 1

DEM - City of Midland Delegate Ward 4 Precinct 1-Dem (Final)

Under Votes: 126
 Over Votes: 0

Write-In 2 100.00%
 Total... 2 100.00%

911 Midland County (Final)

Under Votes: 14
 Over Votes: 0

YES 299 81.92%
 NO 66 18.08%

Total... 365 100.00%

Midland County Mosquito Abatement (Final)

Under Votes: 14
 Over Votes: 0

YES 287 78.63%
 NO 78 21.37%

Total... 365 100.00%

Midland County Road Millage Renewal (Final)

Under Votes: 15
 Over Votes: 0

YES 276 75.82%
 NO 88 24.18%

Total... 364 100.00%

Midland County Additional Road Millage (Final)

Under Votes: 39
 Over Votes: 0

YES 183 53.82%
 NO 157 46.18%

Total... 340 100.00%

August 7, 2012

Precinct Report

MI County

City of Midland Ward 4 Precinct 2

City of Midland Ward 4 Precinct 2

Registration & Turnout				REP - County Clerk			
				(Final)			
Election Day MPR Turnout	294	26.16%		Under Votes: 245			
Manual Entry Election Day Turnout	0	0.00%		Over Votes: 0			
County Clerk Turnout	0	0.00%		Write-In	17	100.00%	
Total...	294	26.16%		Total...	17	100.00%	
REP - United States Senator				REP - County Treasurer			
(Final)				(Final)			
Under Votes: 38				Under Votes: 76			
Over Votes: 0				Over Votes: 0			
Clark Durant	100	44.64%		Cathy Lunsford	186	100.00%	
Gary Glenn	13	5.80%		Write-In	0	0.00%	
Randy Hekman	6	2.68%		Total...	186	0.00%	
Pete Hoekstra	105	46.88%		REP - Register of Deeds			(Final)
Write-In	0	0.00%		Under Votes: 76			
Total...	224	0.00%		Over Votes: 0			
REP - Rep in Congress 4th District				REP - Drain Commissioner			
(Final)				(Final)			
Under Votes: 37				Julie K. Atkinson	185	99.46%	
Over Votes: 0				Write-In	1	0.54%	
Dave Camp	224	99.56%		Total...	186	100.00%	
Write-In	1	0.44%		REP - County Commissioner District 6			(Final)
Total...	225	100.00%		Under Votes: 75			
REP - 98th State Representative District				Over Votes: 0			
(Final)				Douglas D. Enos	186	99.47%	
Under Votes: 12				Write-In	1	0.53%	
Over Votes: 0				Total...	187	100.00%	
Jimmy Mosca	55	22.00%		REP - County Commissioner District 6			(Final)
Jim Stamas	195	78.00%		Under Votes: 86			
Write-In	0	0.00%		Over Votes: 0			
Total...	250	0.00%		Eric A. Dorrien	175	99.43%	
REP - Prosecuting Attorney				Write-In	1	0.57%	
(Final)				Total...	176	100.00%	
Under Votes: 54				REP - City of Midland Delegate Ward 4 Precinct 2-Rep			(Final)
Over Votes: 0				Under Votes: 766			
Michael D. Carpenter	207	99.52%		Over Votes: 0			
Write-In	1	0.48%		Scott I. Haines	164	58.16%	
Total...	208	100.00%		Eugene R. Moore	112	39.72%	
REP - Sheriff				Write-In	6	2.13%	
(Final)				Total...	282	100.00%	
Under Votes: 7				DEM - United States Senator			(Final)
Over Votes: 0				Under Votes: 0			
James L. Chambers	5	1.96%		Over Votes: 0			
Myron Greene	28	10.98%		Debbie Stabenow	28	100.00%	
Ken Mault	58	22.75%		Write-In	0	0.00%	
David G. Thompson	57	22.35%		Total...	28	0.00%	
Scott Stephenson	107	41.96%		DEM - Rep in Congress 4th District			(Final)
Write-In	0	0.00%		Under Votes: 3			
Total...	255	0.00%		Over Votes: 0			
				Debra Freidell Wirth	25	100.00%	

August 7, 2012

Precinct Report

MI County

City of Midland Ward 4 Precinct 2

DEM - Rep in Congress 4th District (Final)

Write-In 0 0.00%

Total... 25 0.00%

DEM - 98th State Representative District (Final)

Under Votes: 0

Over Votes: 0

Joan Brausch 28 100.00%

Write-In 0 0.00%

Total... 28 0.00%

DEM - Prosecuting Attorney (Final)

Under Votes: 27

Over Votes: 0

Write-In 1 100.00%

Total... 1 100.00%

DEM - Sheriff (Final)

Under Votes: 27

Over Votes: 0

Write-In 1 100.00%

Total... 1 100.00%

DEM - County Clerk (Final)

Under Votes: 5

Over Votes: 0

Ann Manary 23 100.00%

Write-In 0 0.00%

Total... 23 0.00%

DEM - County Treasurer (Final)

Under Votes: 27

Over Votes: 0

Write-In 1 100.00%

Total... 1 100.00%

DEM - Register of Deeds (Final)

Under Votes: 27

Over Votes: 0

Write-In 1 100.00%

Total... 1 100.00%

DEM - Drain Commissioner (Final)

Under Votes: 27

Over Votes: 0

Write-In 1 100.00%

Total... 1 100.00%

DEM - County Commissioner District 6 (Final)

Under Votes: 26

Over Votes: 0

Write-In 2 100.00%

Total... 2 100.00%

City of Midland Ward 4 Precinct 2

DEM - City of Midland Delegate Ward 4 Precinct 2-Dem (Final)

Under Votes: 63

Over Votes: 0

Gerard Paul Butler 21 100.00%

Write-In 0 0.00%

Total... 21 0.00%

911 Midland County (Final)

Under Votes: 11

Over Votes: 0

YES 241 85.16%

NO 42 14.84%

Total... 283 100.00%

Midland County Mosquito Abatement (Final)

Under Votes: 9

Over Votes: 0

YES 219 76.84%

NO 66 23.16%

Total... 285 100.00%

Midland County Road Millage Renewal (Final)

Under Votes: 9

Over Votes: 0

YES 217 76.14%

NO 68 23.86%

Total... 285 100.00%

Midland County Additional Road Millage (Final)

Under Votes: 32

Over Votes: 0

YES 118 45.04%

NO 144 54.96%

Total... 262 100.00%

August 7, 2012

Precinct Report

MI County

City of Midland Ward 4 Precinct 3

Registration & Turnout		1,479	
Election Day MPR Turnout	384	25.96%	
Manual Entry Election Day Turnout	0	0.00%	
County Clerk Turnout	0	0.00%	
Total...	384	25.96%	

REP - United States Senator

(Final)

Under Votes:	51		
Over Votes:	0		
 Clark Durant	127	45.36%	
Gary Glenn	20	7.14%	
Randy Hekman	10	3.57%	
Pete Hoekstra	121	43.21%	
Write-In	2	0.71%	
Total...	280	100.00%	

REP - Rep in Congress 4th District

(Final)

Under Votes:	63		
Over Votes:	0		
 Dave Camp	263	98.13%	
Write-In	5	1.87%	
Total...	268	100.00%	

REP - 98th State Representative District

(Final)

Under Votes:	24		
Over Votes:	0		
 Jimmy Mosca	80	26.06%	
Jim Stamas	226	73.62%	
Write-In	1	0.33%	
Total...	307	100.00%	

REP - Prosecuting Attorney

(Final)

Under Votes:	65		
Over Votes:	0		
 Michael D. Carpenter	263	98.87%	
Write-In	3	1.13%	
Total...	266	100.00%	

REP - Sheriff

(Final)

Under Votes:	11		
Over Votes:	0		
 James L. Chambers	8	2.50%	
Myron Greene	55	17.19%	
Ken Mault	68	21.25%	
David G. Thompson	44	13.75%	
Scott Stephenson	144	45.00%	
Write-In	1	0.31%	
Total...	320	100.00%	

City of Midland Ward 4 Precinct 3

REP - County Clerk			(Final)
---------------------------	--	--	---------

Under Votes:	315		
Over Votes:	0		
 Write-In	16	100.00%	
Total...	16	100.00%	

REP - County Treasurer

(Final)

Under Votes:	103		
Over Votes:	0		
 Cathy Lunsford	227	99.56%	
Write-In	1	0.44%	
Total...	228	100.00%	

REP - Register of Deeds

(Final)

Under Votes:	100		
Over Votes:	0		
 Julie K. Atkinson	230	99.57%	
Write-In	1	0.43%	
Total...	231	100.00%	

REP - Drain Commissioner

(Final)

Under Votes:	97		
Over Votes:	0		
 Douglas D. Enos	233	99.57%	
Write-In	1	0.43%	
Total...	234	100.00%	

REP - County Commissioner District 6

(Final)

Under Votes:	129		
Over Votes:	0		
 Eric A. Dorrien	201	99.50%	
Write-In	1	0.50%	
Total...	202	100.00%	

REP - City of Midland Delegate Ward 4 Precinct 3-Rep

(Final)

Under Votes:	859		
Over Votes:	0		
 Jackie Medema	158	33.98%	
Dennis G. Starner	152	32.69%	
Doreen Starner	142	30.54%	
Write-In	13	2.80%	
Total...	465	100.00%	

DEM - United States Senator

(Final)

Under Votes:	0		
Over Votes:	0		
 Debbie Stabenow	39	100.00%	
Write-In	0	0.00%	
Total...	39	0.00%	

August 7, 2012

Precinct Report

MI County

City of Midland Ward 4 Precinct 3

DEM - Rep in Congress 4th District (Final)

Under Votes: 6

Over Votes: 0

Debra Freidell Wirth	33	100.00%
Write-In	0	0.00%
Total...	33	0.00%

DEM - 98th State Representative District (Final)

Under Votes: 5

Over Votes: 0

Joan Brausch	34	100.00%
Write-In	0	0.00%
Total...	34	0.00%

DEM - Prosecuting Attorney (Final)

Under Votes: 37

Over Votes: 0

Write-In	2	100.00%
Total...	2	100.00%

DEM - Sheriff (Final)

Under Votes: 36

Over Votes: 0

Write-In	3	100.00%
Total...	3	100.00%

DEM - County Clerk (Final)

Under Votes: 9

Over Votes: 0

Ann Manary	30	100.00%
Write-In	0	0.00%
Total...	30	0.00%

DEM - County Treasurer (Final)

Under Votes: 38

Over Votes: 0

Write-In	1	100.00%
Total...	1	100.00%

DEM - Register of Deeds (Final)

Under Votes: 38

Over Votes: 0

Write-In	1	100.00%
Total...	1	100.00%

DEM - Drain Commissioner (Final)

Under Votes: 37

Over Votes: 0

Write-In	2	100.00%
Total...	2	100.00%

City of Midland Ward 4 Precinct 3

DEM - County Commissioner District 6 (Final)

Under Votes: 37

Over Votes: 0

Write-In	2	100.00%
Total...	2	100.00%

DEM - City of Midland Delegate Ward 4 Precinct 3-Dem (Final)

Under Votes: 88

Over Votes: 0

Deborah Ramirez Bishop	27	93.10%
Write-In	2	6.90%
Total...	29	100.00%

911 Midland County (Final)

Under Votes: 20

Over Votes: 0

YES	299	82.14%
NO	65	17.86%
Total...	364	100.00%

Midland County Mosquito Abatement (Final)

Under Votes: 14

Over Votes: 0

YES	289	78.11%
NO	81	21.89%
Total...	370	100.00%

Midland County Road Millage Renewal (Final)

Under Votes: 15

Over Votes: 0

YES	279	75.61%
NO	90	24.39%
Total...	369	100.00%

Midland County Additional Road Millage (Final)

Under Votes: 66

Over Votes: 0

YES	162	50.94%
NO	156	49.06%
Total...	318	100.00%

August 7, 2012

Precinct Report

MI County

City of Midland Ward 4 Precinct 4

Registration & Turnout		1,327	
Election Day MPR Turnout	435	32.78%	
Manual Entry Election Day Turnout	0	0.00%	
County Clerk Turnout	0	0.00%	
Total...	435	32.78%	

REP - United States Senator

(Final)

Under Votes: 65			
Over Votes: 0			
Clark Durant	134	40.98%	
Gary Glenn	24	7.34%	
Randy Hekman	23	7.03%	
Pete Hoekstra	145	44.34%	
Write-In	1	0.31%	
Total...	327	100.00%	

REP - Rep in Congress 4th District

(Final)

Under Votes: 78			
Over Votes: 0			
Dave Camp	308	98.09%	
Write-In	6	1.91%	
Total...	314	100.00%	

REP - 98th State Representative District

(Final)

Under Votes: 35			
Over Votes: 0			
Jimmy Mosca	97	27.17%	
Jim Stamas	260	72.83%	
Write-In	0	0.00%	
Total...	357	0.00%	

REP - Prosecuting Attorney

(Final)

Under Votes: 83			
Over Votes: 0			
Michael D. Carpenter	303	98.06%	
Write-In	6	1.94%	
Total...	309	100.00%	

REP - Sheriff

(Final)

Under Votes: 2			
Over Votes: 0			
James L. Chambers	6	1.54%	
Myron Greene	27	6.92%	
Ken Mault	118	30.26%	
David G. Thompson	49	12.56%	
Scott Stephenson	190	48.72%	
Write-In	0	0.00%	
Total...	390	0.00%	

City of Midland Ward 4 Precinct 4

REP - County Clerk		(Final)
---------------------------	--	---------

Under Votes: 368		
Over Votes: 0		
Write-In	24	100.00%
Total...	24	100.00%

REP - County Treasurer

(Final)

Under Votes: 95		
Over Votes: 0		
Cathy Lunsford	295	99.33%
Write-In	2	0.67%
Total...	297	100.00%

REP - Register of Deeds

(Final)

Under Votes: 94		
Over Votes: 0		
Julie K. Atkinson	297	99.66%
Write-In	1	0.34%
Total...	298	100.00%

REP - Drain Commissioner

(Final)

Under Votes: 96		
Over Votes: 0		
Douglas D. Enos	295	99.66%
Write-In	1	0.34%
Total...	296	100.00%

REP - County Commissioner District 6

(Final)

Under Votes: 122		
Over Votes: 0		
Eric A. Dorrien	269	99.63%
Write-In	1	0.37%
Total...	270	100.00%

REP - City of Midland Delegate Ward 4 Precinct 4-Rep

(Final)

Under Votes: 1160		
Over Votes: 0		
Ken Mault	210	51.47%
Rebecca Powell	195	47.79%
Write-In	3	0.74%
Total...	408	100.00%

DEM - United States Senator

(Final)

Under Votes: 0		
Over Votes: 0		
Debbie Stabenow	36	100.00%
Write-In	0	0.00%
Total...	36	0.00%

DEM - Rep in Congress 4th District

(Final)

Under Votes: 4		
Over Votes: 0		
Debra Freidell Wirth	32	100.00%

August 7, 2012

Precinct Report

MI County

City of Midland Ward 4 Precinct 4

DEM - Rep in Congress 4th District (Final)

Write-In	0	0.00%
Total...	32	0.00%

DEM - 98th State Representative District (Final)

Under Votes: 1		
Over Votes: 0		

Joan Brausch	35	100.00%
Write-In	0	0.00%
Total...	35	0.00%

DEM - Prosecuting Attorney (Final)

Under Votes: 34		
Over Votes: 0		

Write-In	2	100.00%
Total...	2	100.00%

DEM - Sheriff (Final)

Under Votes: 33		
Over Votes: 0		

Write-In	3	100.00%
Total...	3	100.00%

DEM - County Clerk (Final)

Under Votes: 4		
Over Votes: 0		

Ann Manary	32	100.00%
Write-In	0	0.00%
Total...	32	0.00%

DEM - County Treasurer (Final)

Under Votes: 35		
Over Votes: 0		

Write-In	1	100.00%
Total...	1	100.00%

DEM - Register of Deeds (Final)

Under Votes: 35		
Over Votes: 0		

Write-In	1	100.00%
Total...	1	100.00%

DEM - Drain Commissioner (Final)

Under Votes: 35		
Over Votes: 0		

Write-In	1	100.00%
Total...	1	100.00%

DEM - County Commissioner District 6 (Final)

Under Votes: 35		
Over Votes: 0		

Write-In	1	100.00%
Total...	1	100.00%

City of Midland Ward 4 Precinct 4

DEM - City of Midland Delegate Ward 4 Precinct 4-Dem (Final)

Under Votes: 75		
Over Votes: 0		

Doris L. Steiner	33	100.00%
Write-In	0	0.00%
Total...	33	0.00%

911 Midland County (Final)

Under Votes: 16		
Over Votes: 0		

YES	354	84.49%
NO	65	15.51%
Total...	419	100.00%

Midland County Mosquito Abatement (Final)

Under Votes: 15		
Over Votes: 0		

YES	318	75.71%
NO	102	24.29%
Total...	420	100.00%

Midland County Road Millage Renewal (Final)

Under Votes: 14		
Over Votes: 0		

YES	332	78.86%
NO	89	21.14%
Total...	421	100.00%

Midland County Additional Road Millage (Final)

Under Votes: 60		
Over Votes: 0		

YES	183	48.80%
NO	192	51.20%
Total...	375	100.00%

August 7, 2012

Precinct Report

MI County

City of Midland Ward 4 Precinct 5

City of Midland Ward 4 Precinct 5

Registration & Turnout				1,470	REP - County Clerk (Final)			
Election Day MPR Turnout	291	19.80%			Under Votes: 242			
Manual Entry Election Day Turnout	0	0.00%			Over Votes: 0			
County Clerk Turnout	0	0.00%			Write-In			
Total...	291	19.80%			Total...	10	100.00%	
REP - United States Senator (Final)					REP - County Treasurer (Final)			
Under Votes: 39					Under Votes: 61			
Over Votes: 0					Over Votes: 0			
Clark Durant	71	33.33%			Cathy Lunsford			
Gary Glenn	9	4.23%			Write-In			
Randy Hekman	16	7.51%			Total...			
Pete Hoekstra	115	53.99%			191 100.00%			
Write-In	2	0.94%			REP - Register of Deeds (Final)			
Total...	213	100.00%			Under Votes: 58			
REP - Rep in Congress 4th District (Final)					Over Votes: 0			
Under Votes: 25					Julie K. Atkinson			
Over Votes: 0					Write-In			
Dave Camp	224	98.68%			Total...			
Write-In	3	1.32%			194 100.00%			
Total...	227	100.00%			REP - Drain Commissioner (Final)			
REP - 98th State Representative District (Final)					Under Votes: 58			
Under Votes: 19					Over Votes: 0			
Over Votes: 0					Douglas D. Enos			
Jimmy Mosca	43	18.45%			Write-In			
Jim Stamas	189	81.12%			Total...			
Write-In	1	0.43%			194 100.00%			
Total...	233	100.00%			REP - County Commissioner District 6 (Final)			
REP - Prosecuting Attorney (Final)					Under Votes: 102			
Under Votes: 44					Over Votes: 0			
Over Votes: 0					Eric A. Dorrien			
Michael D. Carpenter	206	99.04%			Write-In			
Write-In	2	0.96%			Total...			
Total...	208	100.00%			150 100.00%			
REP - Sheriff (Final)					REP - City of Midland Delegate Ward 4 Precinct 5-Rep (Final)			
Under Votes: 4					Under Votes: 1223			
Over Votes: 0					Over Votes: 0			
James L. Chambers	5	2.02%			Write-In			
Myron Greene	29	11.69%			Total...			
Ken Mault	60	24.19%			37 100.00%			
David G. Thompson	34	13.71%			DEM - United States Senator (Final)			
Scott Stephenson	120	48.39%			Under Votes: 0			
Write-In	0	0.00%			Over Votes: 0			
Total...	248	0.00%			Debbie Stabenow			
					Write-In			
					Total...			
					29 0.00%			
					DEM - Rep in Congress 4th District (Final)			
					Under Votes: 3			
					Over Votes: 0			
					Debra Freidell Wirth			
					26 100.00%			

August 7, 2012
Precinct Report
MI County

City of Midland Ward 4 Precinct 5

DEM - Rep in Congress 4th District (Final)
Write-In 0 0.00%
Total... 26 0.00%

DEM - 98th State Representative District (Final)
Under Votes: 2
Over Votes: 0

Joan Brausch 27 100.00%
Write-In 0 0.00%
Total... 27 0.00%

DEM - Prosecuting Attorney (Final)
Under Votes: 26
Over Votes: 0

Write-In 3 100.00%
Total... 3 100.00%

DEM - Sheriff (Final)
Under Votes: 26
Over Votes: 0

Write-In 3 100.00%
Total... 3 100.00%

DEM - County Clerk (Final)
Under Votes: 8
Over Votes: 0

Ann Manary 21 100.00%
Write-In 0 0.00%
Total... 21 0.00%

DEM - County Treasurer (Final)
Under Votes: 27
Over Votes: 0

Write-In 2 100.00%
Total... 2 100.00%

DEM - Register of Deeds (Final)
Under Votes: 27
Over Votes: 0

Write-In 2 100.00%
Total... 2 100.00%

DEM - Drain Commissioner (Final)
Under Votes: 27
Over Votes: 0

Write-In 2 100.00%
Total... 2 100.00%

DEM - County Commissioner District 6 (Final)
Under Votes: 27
Over Votes: 0

Write-In 2 100.00%
Total... 2 100.00%

City of Midland Ward 4 Precinct 5

DEM - City of Midland Delegate Ward 4 Precinct 5-Dem (Final)
Under Votes: 86
Over Votes: 0

Write-In 1 100.00%
Total... 1 100.00%

911 Midland County (Final)

Under Votes: 27
Over Votes: 0

YES 209 79.17%
NO 55 20.83%
Total... 264 100.00%

Midland County Mosquito Abatement (Final)

Under Votes: 24
Over Votes: 0

YES 195 73.03%
NO 72 26.97%
Total... 267 100.00%

Midland County Road Millage Renewal (Final)

Under Votes: 22
Over Votes: 0

YES 187 69.52%
NO 82 30.48%
Total... 269 100.00%

Midland County Additional Road Millage (Final)

Under Votes: 80
Over Votes: 0

YES 90 42.65%
NO 121 57.35%
Total... 211 100.00%

August 7, 2012

Precinct Report

MI County

City of Midland Ward 5 Precinct 1

Registration & Turnout	1,440		
Election Day MPR Turnout	405	28.13%	
Manual Entry Election Day Turnout	0	0.00%	
County Clerk Turnout	0	0.00%	
Total...	405	28.13%	

REP - United States Senator

(Final)

Under Votes: 50			
Over Votes: 0			
Clark Durant	112	41.79%	
Gary Glenn	12	4.48%	
Randy Hekman	25	9.33%	
Pete Hoekstra	117	43.66%	
Write-In	2	0.75%	
Total...	268	100.00%	

REP - Rep in Congress 4th District

(Final)

Under Votes: 69			
Over Votes: 0			
Dave Camp	241	96.79%	
Write-In	8	3.21%	
Total...	249	100.00%	

REP - 98th State Representative District

(Final)

Under Votes: 23			
Over Votes: 0			
Jimmy Mosca	83	28.14%	
Jim Stamas	209	70.85%	
Write-In	3	1.02%	
Total...	295	100.00%	

REP - Prosecuting Attorney

(Final)

Under Votes: 76			
Over Votes: 0			
Michael D. Carpenter	235	97.11%	
Write-In	7	2.89%	
Total...	242	100.00%	

REP - Sheriff

(Final)

Under Votes: 5			
Over Votes: 0			
James L. Chambers	9	2.88%	
Myron Greene	44	14.06%	
Ken Mault	55	17.57%	
David G. Thompson	69	22.04%	
Scott Stephenson	136	43.45%	
Write-In	0	0.00%	
Total...	313	0.00%	

City of Midland Ward 5 Precinct 1

REP - County Clerk	(Final)
---------------------------	---------

Under Votes: 303			
Over Votes: 0			
Write-In	15	100.00%	
Total...	15	100.00%	

REP - County Treasurer

(Final)

Under Votes: 93			
Over Votes: 0			
Cathy Lunsford	223	99.11%	
Write-In	2	0.89%	
Total...	225	100.00%	

REP - Register of Deeds

(Final)

Under Votes: 92			
Over Votes: 0			
Julie K. Atkinson	224	99.12%	
Write-In	2	0.88%	
Total...	226	100.00%	

REP - Drain Commissioner

(Final)

Under Votes: 94			
Over Votes: 0			
Douglas D. Enos	223	99.55%	
Write-In	1	0.45%	
Total...	224	100.00%	

REP - County Commissioner District 7

(Final)

Under Votes: 94			
Over Votes: 0			
Jacob Howard	111	49.55%	
Dan J. McGillivray	109	48.66%	
Write-In	4	1.79%	
Total...	224	100.00%	

REP - City of Midland Delegate Ward 5 Precinct 1-Rep

(Final)

Under Votes: 887			
Over Votes: 0			
Sydney E. Allen	116	30.13%	
Diane M. Bristol	142	36.88%	
Adam D. Bruski	110	28.57%	
Write-In	17	4.42%	
Total...	385	100.00%	

DEM - United States Senator

(Final)

Under Votes: 3			
Over Votes: 0			
Debbie Stabenow	64	100.00%	
Write-In	0	0.00%	
Total...	64	0.00%	

August 7, 2012

Precinct Report

MI County

City of Midland Ward 5 Precinct 1

DEM - Rep in Congress 4th District

(Final)

Under Votes: 8

Over Votes: 0

Debra Freidell Wirth	59	100.00%
Write-In	0	0.00%
Total...	59	0.00%

DEM - 98th State Representative District

(Final)

Under Votes: 4

Over Votes: 0

Joan Brausch	63	100.00%
Write-In	0	0.00%
Total...	63	0.00%

DEM - Prosecuting Attorney

(Final)

Under Votes: 64

Over Votes: 0

Write-In	3	100.00%
Total...	3	100.00%

DEM - Sheriff

(Final)

Under Votes: 61

Over Votes: 0

Write-In	6	100.00%
Total...	6	100.00%

DEM - County Clerk

(Final)

Under Votes: 15

Over Votes: 0

Ann Manary	52	100.00%
Write-In	0	0.00%
Total...	52	0.00%

DEM - County Treasurer

(Final)

Under Votes: 63

Over Votes: 0

Write-In	4	100.00%
Total...	4	100.00%

DEM - Register of Deeds

(Final)

Under Votes: 64

Over Votes: 0

Write-In	3	100.00%
Total...	3	100.00%

DEM - Drain Commissioner

(Final)

Under Votes: 64

Over Votes: 0

Write-In	3	100.00%
Total...	3	100.00%

City of Midland Ward 5 Precinct 1

DEM - County Commissioner District 7

(Final)

Under Votes: 6

Over Votes: 0

Richard M. Fairley	61	100.00%
Write-In	0	0.00%
Total...	61	0.00%

DEM - City of Midland Delegate Ward 5 Precinct 1-Dem

(Final)

Under Votes: 49

Over Votes: 0

Linda M. Barth	49	32.24%
Joan Brausch	60	39.47%
Mildred G. Dickson	43	28.29%
Write-In	0	0.00%
Total...	152	0.00%

911 Midland County

(Final)

Under Votes: 31

Over Votes: 0

YES	301	80.48%
NO	73	19.52%
Total...	374	100.00%

Midland County Mosquito Abatement

(Final)

Under Votes: 30

Over Votes: 0

YES	281	74.93%
NO	94	25.07%
Total...	375	100.00%

Midland County Road Millage Renewal

(Final)

Under Votes: 35

Over Votes: 0

YES	284	76.76%
NO	86	23.24%
Total...	370	100.00%

Midland County Additional Road Millage

(Final)

Under Votes: 60

Over Votes: 1

YES	175	50.87%
NO	169	49.13%
Total...	344	100.00%

August 7, 2012

Precinct Report

MI County

City of Midland Ward 5 Precinct 2

Registration & Turnout		1,382	
Election Day MPR Turnout	336	24.31%	
Manual Entry Election Day Turnout	0	0.00%	
County Clerk Turnout	0	0.00%	
Total...	336	24.31%	

REP - United States Senator

(Final)

Under Votes: 41			
Over Votes: 0			
Clark Durant	93	39.74%	
Gary Glenn	15	6.41%	
Randy Hekman	13	5.56%	
Pete Hoekstra	113	48.29%	
Write-In	0	0.00%	
Total...	234	0.00%	

REP - Rep in Congress 4th District

(Final)

Under Votes: 59			
Over Votes: 0			
Dave Camp	211	97.69%	
Write-In	5	2.31%	
Total...	216	100.00%	

REP - 98th State Representative District

(Final)

Under Votes: 25			
Over Votes: 0			
Jimmy Mosca	62	24.80%	
Jim Stamas	187	74.80%	
Write-In	1	0.40%	
Total...	250	100.00%	

REP - Prosecuting Attorney

(Final)

Under Votes: 67			
Over Votes: 0			
Michael D. Carpenter	204	98.08%	
Write-In	4	1.92%	
Total...	208	100.00%	

REP - Sheriff

(Final)

Under Votes: 2			
Over Votes: 0			
James L. Chambers	12	4.40%	
Myron Greene	46	16.85%	
Ken Mault	41	15.02%	
David G. Thompson	63	23.08%	
Scott Stephenson	110	40.29%	
Write-In	1	0.37%	
Total...	273	100.00%	

City of Midland Ward 5 Precinct 2

REP - County Clerk (Final)

Under Votes: 255			
Over Votes: 0			
Write-In	20	100.00%	
Total...	20	100.00%	

REP - County Treasurer

(Final)

Under Votes: 84			
Over Votes: 0			
Cathy Lunsford	190	99.48%	
Write-In	1	0.52%	
Total...	191	100.00%	

REP - Register of Deeds

(Final)

Under Votes: 81			
Over Votes: 0			
Julie K. Atkinson	193	99.48%	
Write-In	1	0.52%	
Total...	194	100.00%	

REP - Drain Commissioner

(Final)

Under Votes: 83			
Over Votes: 0			
Douglas D. Enos	191	99.48%	
Write-In	1	0.52%	
Total...	192	100.00%	

REP - County Commissioner District 7

(Final)

Under Votes: 81			
Over Votes: 0			
Jacob Howard	93	47.94%	
Dan J. McGillivray	100	51.55%	
Write-In	1	0.52%	
Total...	194	100.00%	

REP - City of Midland Delegate Ward 5 Precinct 2-Rep

(Final)

Under Votes: 455			
Over Votes: 0			
Jonathan Greene	75	20.27%	
Judy Greene	100	27.03%	
Michael J. Love	101	27.30%	
John D. Vincent	91	24.59%	
Write-In	3	0.81%	
Total...	370	100.00%	

DEM - United States Senator

(Final)

Under Votes: 1			
Over Votes: 0			
Debbie Stabenow	56	100.00%	
Write-In	0	0.00%	
Total...	56	0.00%	

August 7, 2012

Precinct Report

MI County

City of Midland Ward 5 Precinct 3

Registration & Turnout		1,336	
Election Day MPR Turnout	384	28.74%	
Manual Entry Election Day Turnout	0	0.00%	
County Clerk Turnout	0	0.00%	
Total...	384	28.74%	
REP - United States Senator		(Final)	
Under Votes: 45			
Over Votes: 0			
Clark Durant	112	39.58%	
Gary Glenn	23	8.13%	
Randy Hekman	10	3.53%	
Pete Hoekstra	137	48.41%	
Write-In	1	0.35%	
Total...	283	100.00%	
REP - Rep in Congress 4th District		(Final)	
Under Votes: 55			
Over Votes: 0			
Dave Camp	272	99.63%	
Write-In	1	0.37%	
Total...	273	100.00%	
REP - 98th State Representative District		(Final)	
Under Votes: 28			
Over Votes: 0			
Jimmy Mosca	76	25.33%	
Jim Stamas	224	74.67%	
Write-In	0	0.00%	
Total...	300	0.00%	
REP - Prosecuting Attorney		(Final)	
Under Votes: 70			
Over Votes: 0			
Michael D. Carpenter	257	99.61%	
Write-In	1	0.39%	
Total...	258	100.00%	
REP - Sheriff		(Final)	
Under Votes: 10			
Over Votes: 0			
James L. Chambers	3	0.94%	
Myron Greene	41	12.89%	
Ken Mault	43	13.52%	
David G. Thompson	71	22.33%	
Scott Stephenson	160	50.31%	
Write-In	0	0.00%	
Total...	318	0.00%	

City of Midland Ward 5 Precinct 3

REP - County Clerk		(Final)	
Under Votes: 319			
Over Votes: 0			
Write-In	9	100.00%	
Total...	9	100.00%	
REP - County Treasurer		(Final)	
Under Votes: 100			
Over Votes: 0			
Cathy Lunsford	228	100.00%	
Write-In	0	0.00%	
Total...	228	0.00%	
REP - Register of Deeds		(Final)	
Under Votes: 97			
Over Votes: 0			
Julle K. Atkinson	231	100.00%	
Write-In	0	0.00%	
Total...	231	0.00%	
REP - Drain Commissioner		(Final)	
Under Votes: 100			
Over Votes: 0			
Douglas D. Enos	227	99.56%	
Write-In	1	0.44%	
Total...	228	100.00%	
REP - County Commissioner District 6		(Final)	
Under Votes: 115			
Over Votes: 0			
Eric A. Dorrien	212	99.53%	
Write-In	1	0.47%	
Total...	213	100.00%	
REP - City of Midland Delegate Ward 5 Precinct 3-Rep		(Final)	
Under Votes: 1095			
Over Votes: 0			
Eric A. Dorrien	212	97.70%	
Write-In	5	2.30%	
Total...	217	100.00%	
DEM - United States Senator		(Final)	
Under Votes: 0			
Over Votes: 0			
Debbie Stabenow	53	100.00%	
Write-In	0	0.00%	
Total...	53	0.00%	
DEM - Rep in Congress 4th District		(Final)	
Under Votes: 4			
Over Votes: 0			
Debra Freidell Wirth	49	100.00%	

August 7, 2012

Precinct Report

MI County

City of Midland Ward 5 Precinct 3

DEM - Rep in Congress 4th District (Final)

Write-In 0 0.00%

Total... 49 0.00%

DEM - 98th State Representative District (Final)

Under Votes: 2

Over Votes: 0

Joan Brausch 51 100.00%

Write-In 0 0.00%

Total... 51 0.00%

DEM - Prosecuting Attorney (Final)

Under Votes: 52

Over Votes: 0

Write-In 1 100.00%

Total... 1 100.00%

DEM - Sheriff (Final)

Under Votes: 50

Over Votes: 0

Write-In 3 100.00%

Total... 3 100.00%

DEM - County Clerk (Final)

Under Votes: 9

Over Votes: 0

Ann Manary 44 100.00%

Write-In 0 0.00%

Total... 44 0.00%

DEM - County Treasurer (Final)

Under Votes: 52

Over Votes: 0

Write-In 1 100.00%

Total... 1 100.00%

DEM - Register of Deeds (Final)

Under Votes: 52

Over Votes: 0

Write-In 1 100.00%

Total... 1 100.00%

DEM - Drain Commissioner (Final)

Under Votes: 52

Over Votes: 0

Write-In 1 100.00%

Total... 1 100.00%

DEM - County Commissioner District 6 (Final)

Under Votes: 52

Over Votes: 0

Write-In 1 100.00%

Total... 1 100.00%

City of Midland Ward 5 Precinct 3

DEM - City of Midland Delegate Ward 5 Precinct 3-Dem (Final)

Under Votes: 155

Over Votes: 0

Write-In 4 100.00%

Total... 4 100.00%

911 Midland County (Final)

Under Votes: 28

Over Votes: 0

YES 299 83.99%

NO 57 16.01%

Total... 356 100.00%

Midland County Mosquito Abatement (Final)

Under Votes: 24

Over Votes: 0

YES 284 78.89%

NO 76 21.11%

Total... 360 100.00%

Midland County Road Millage Renewal (Final)

Under Votes: 25

Over Votes: 0

YES 265 73.82%

NO 94 26.18%

Total... 359 100.00%

Midland County Additional Road Millage (Final)

Under Votes: 76

Over Votes: 0

YES 140 45.45%

NO 168 54.55%

Total... 308 100.00%

August 7, 2012

Precinct Report

MI County

City of Midland Ward 5 Precinct 4

Registration & Turnout		1,118	
Election Day MPR Turnout	355	31.75%	
Manual Entry Election Day Turnout	0	0.00%	
County Clerk Turnout	0	0.00%	
Total...	355	31.75%	

REP - United States Senator (Final)

Under Votes: 45			
Over Votes: 0			
Clark Durant	98	37.69%	
Gary Glenn	21	8.08%	
Randy Hekman	11	4.23%	
Pete Hoekstra	130	50.00%	
Write-In	0	0.00%	
Total...	260	0.00%	

REP - Rep in Congress 4th District (Final)

Under Votes: 51			
Over Votes: 0			
Dave Camp	253	99.61%	
Write-In	1	0.39%	
Total...	254	100.00%	

REP - 98th State Representative District (Final)

Under Votes: 26			
Over Votes: 0			
Jimmy Mosca	71	25.45%	
Jim Stamas	208	74.55%	
Write-In	0	0.00%	
Total...	279	0.00%	

REP - Prosecuting Attorney (Final)

Under Votes: 65			
Over Votes: 0			
Michael D. Carpenter	240	100.00%	
Write-In	0	0.00%	
Total...	240	0.00%	

REP - Sheriff (Final)

Under Votes: 6			
Over Votes: 0			
James L. Chambers	4	1.34%	
Myron Greene	43	14.38%	
Ken Mault	61	20.40%	
David G. Thompson	48	16.05%	
Scott Stephenson	143	47.83%	
Write-In	0	0.00%	
Total...	299	0.00%	

City of Midland Ward 5 Precinct 4

REP - County Clerk (Final)

Under Votes: 291			
Over Votes: 0			
Write-In	14	100.00%	
Total...	14	100.00%	

REP - County Treasurer (Final)

Under Votes: 80			
Over Votes: 0			
Cathy Lunsford	225	100.00%	
Write-In	0	0.00%	
Total...	225	0.00%	

REP - Register of Deeds (Final)

Under Votes: 82			
Over Votes: 0			
Julie K. Atkinson	222	99.55%	
Write-In	1	0.45%	
Total...	223	100.00%	

REP - Drain Commissioner (Final)

Under Votes: 84			
Over Votes: 0			
Douglas D. Enos	221	100.00%	
Write-In	0	0.00%	
Total...	221	0.00%	

REP - County Commissioner District 6 (Final)

Under Votes: 100			
Over Votes: 0			
Eric A. Dorrien	204	99.51%	
Write-In	1	0.49%	
Total...	205	100.00%	

REP - City of Midland Delegate Ward 5 Precinct 4-Rep (Final)

Under Votes: 1127			
Over Votes: 0			
Gayle Hanna	131	32.91%	
James Hanna	126	31.66%	
P. Richard Stoesser	134	33.67%	
Write-In	7	1.76%	
Total...	398	100.00%	

DEM - United States Senator (Final)

Under Votes: 5			
Over Votes: 0			
Debbie Stabenow	40	100.00%	
Write-In	0	0.00%	
Total...	40	0.00%	

August 7, 2012

Precinct Report

MI County

City of Midland Ward 5 Precinct 4

DEM - Rep in Congress 4th District (Final)

Under Votes: 11

Over Votes: 0

Debra Freidell Wirth 34 100.00%

Write-In 0 0.00%

Total... 34 0.00%

DEM - 98th State Representative District (Final)

Under Votes: 1

Over Votes: 0

Joan Brausch 44 100.00%

Write-In 0 0.00%

Total... 44 0.00%

DEM - Prosecuting Attorney (Final)

Under Votes: 43

Over Votes: 0

Write-In 2 100.00%

Total... 2 100.00%

DEM - Sheriff (Final)

Under Votes: 42

Over Votes: 0

Write-In 3 100.00%

Total... 3 100.00%

DEM - County Clerk (Final)

Under Votes: 9

Over Votes: 0

Ann Manary 36 100.00%

Write-In 0 0.00%

Total... 36 0.00%

DEM - County Treasurer (Final)

Under Votes: 43

Over Votes: 0

Write-In 2 100.00%

Total... 2 100.00%

DEM - Register of Deeds (Final)

Under Votes: 43

Over Votes: 0

Write-In 2 100.00%

Total... 2 100.00%

DEM - Drain Commissioner (Final)

Under Votes: 43

Over Votes: 0

Write-In 2 100.00%

Total... 2 100.00%

City of Midland Ward 5 Precinct 4

DEM - County Commissioner District 6 (Final)

Under Votes: 40

Over Votes: 0

Write-In 5 100.00%

Total... 5 100.00%

DEM - City of Midland Delegate Ward 5 Precinct 4-Dem (Final)

Under Votes: 96

Over Votes: 0

Richard Skochdopole 38 97.44%

Write-In 1 2.56%

Total... 39 100.00%

911 Midland County (Final)

Under Votes: 13

Over Votes: 0

YES 267 78.07%

NO 75 21.93%

Total... 342 100.00%

Midland County Mosquito Abatement (Final)

Under Votes: 14

Over Votes: 0

YES 251 73.61%

NO 90 26.39%

Total... 341 100.00%

Midland County Road Millage Renewal (Final)

Under Votes: 16

Over Votes: 0

YES 255 75.22%

NO 84 24.78%

Total... 339 100.00%

Midland County Additional Road Millage (Final)

Under Votes: 71

Over Votes: 0

YES 142 50.00%

NO 142 50.00%

Total... 284 100.00%

August 7, 2012

Precinct Report

MI County

City of Midland Ward 5 Precinct 5

Registration & Turnout		1,598	
Election Day MPR Turnout	279	17.46%	
Manual Entry Election Day Turnout	0	0.00%	
County Clerk Turnout	0	0.00%	
Total...	279	17.46%	

REP - United States Senator (Final)

Under Votes: 33			
Over Votes: 0			
Clark Durant	65	35.33%	
Gary Glenn	20	10.87%	
Randy Hekman	8	4.35%	
Pete Hoekstra	91	49.46%	
Write-In	0	0.00%	
Total...	184	0.00%	

REP - Rep In Congress 4th District (Final)

Under Votes: 44			
Over Votes: 0			
Dave Camp	173	100.00%	
Write-In	0	0.00%	
Total...	173	0.00%	

REP - 98th State Representative District (Final)

Under Votes: 24			
Over Votes: 0			
Jimmy Mosca	40	20.73%	
Jim Stamas	153	79.27%	
Write-In	0	0.00%	
Total...	193	0.00%	

REP - Prosecuting Attorney (Final)

Under Votes: 52			
Over Votes: 0			
Michael D. Carpenter	165	100.00%	
Write-In	0	0.00%	
Total...	165	0.00%	

REP - Sheriff (Final)

Under Votes: 3			
Over Votes: 0			
James L. Chambers	8	3.74%	
Myron Greene	29	13.55%	
Ken Mault	60	28.04%	
David G. Thompson	36	16.82%	
Scott Stephenson	81	37.85%	
Write-In	0	0.00%	
Total...	214	0.00%	

City of Midland Ward 5 Precinct 5

REP - County Clerk (Final)

Under Votes: 207			
Over Votes: 0			
Write-In	10	100.00%	
Total...	10	100.00%	

REP - County Treasurer (Final)

Under Votes: 67			
Over Votes: 0			
Cathy Lunsford	150	100.00%	
Write-In	0	0.00%	
Total...	150	0.00%	

REP - Register of Deeds (Final)

Under Votes: 65			
Over Votes: 0			
Julie K. Atkinson	152	100.00%	
Write-In	0	0.00%	
Total...	152	0.00%	

REP - Drain Commissioner (Final)

Under Votes: 67			
Over Votes: 0			
Douglas D. Enos	149	99.33%	
Write-In	1	0.67%	
Total...	150	100.00%	

REP - County Commissioner District 7 (Final)

Under Votes: 67			
Over Votes: 0			
Jacob Howard	55	36.67%	
Dan J. McGillivray	95	63.33%	
Write-In	0	0.00%	
Total...	150	0.00%	

REP - City of Midland Delegate Ward 5 Precinct 5-Rep (Final)

Under Votes: 956			
Over Votes: 0			
Brian Kluck	129	100.00%	
Write-In	0	0.00%	
Total...	129	0.00%	

DEM - United States Senator (Final)

Under Votes: 0			
Over Votes: 2			
Debbie Stabenow	32	100.00%	
Write-In	0	0.00%	
Total...	32	0.00%	

DEM - Rep in Congress 4th District (Final)

Under Votes: 4			
Over Votes: 0			
Debra Freidell Wirth	30	100.00%	

August 7, 2012

Precinct Report

MI County

City of Midland Ward 5 Precinct 5

DEM - Rep in Congress 4th District (Final)
 Write-In 0 0.00%
 Total... 30 0.00%

DEM - 98th State Representative District (Final)
 Under Votes: 3
 Over Votes: 0
 Joan Brausch 31 100.00%
 Write-In 0 0.00%
 Total... 31 0.00%

DEM - Prosecuting Attorney (Final)
 Under Votes: 31
 Over Votes: 0
 Write-In 3 100.00%
 Total... 3 100.00%

DEM - Sheriff (Final)
 Under Votes: 29
 Over Votes: 0
 Write-In 5 100.00%
 Total... 5 100.00%

DEM - County Clerk (Final)
 Under Votes: 4
 Over Votes: 0
 Ann Manary 30 100.00%
 Write-In 0 0.00%
 Total... 30 0.00%

DEM - County Treasurer (Final)
 Under Votes: 32
 Over Votes: 0
 Write-In 2 100.00%
 Total... 2 100.00%

DEM - Register of Deeds (Final)
 Under Votes: 31
 Over Votes: 0
 Write-In 3 100.00%
 Total... 3 100.00%

DEM - Drain Commissioner (Final)
 Under Votes: 31
 Over Votes: 0
 Write-In 3 100.00%
 Total... 3 100.00%

DEM - County Commissioner District 7 (Final)
 Under Votes: 9
 Over Votes: 0
 Richard M. Fairley 25 100.00%

City of Midland Ward 5 Precinct 5

DEM - County Commissioner District 7 (Final)
 Write-In 0 0.00%
 Total... 25 0.00%

DEM - City of Midland Delegate Ward 5 Precinct 5-Dem (Final)
 Under Votes: 102
 Over Votes: 0
 Write-In 0 0.00%
 Total... 0 0.00%

911 Midland County (Final)
 Under Votes: 13
 Over Votes: 0
 YES 212 79.70%
 NO 54 20.30%
 Total... 266 100.00%

Midland County Mosquito Abatement (Final)
 Under Votes: 13
 Over Votes: 0
 YES 205 77.07%
 NO 61 22.93%
 Total... 266 100.00%

Midland County Road Millage Renewal (Final)
 Under Votes: 13
 Over Votes: 1
 YES 186 70.19%
 NO 79 29.81%
 Total... 265 100.00%

Midland County Additional Road Millage (Final)
 Under Votes: 43
 Over Votes: 0
 YES 98 41.53%
 NO 138 58.47%
 Total... 236 100.00%

AUGUST 7, 2012
PRIMARY ELECTION
MISSAUKKEE COUNTY
CANVASSERS

STATEMENT OF VOTES

The Missaukee County Canvass Board Does hereby determine:

Poll Book Totals were 3668 which was 34 % of the 10,724 Registered Voters.

That the following OFFICIALS were nominated or defeated as indicated below:

United States Senator

Clark Durant, Republican received Eleven - Hundred - Twenty - Seven
(1132) Votes.

Gary Glenn, Republican received One - Hundred - Fifty - Seven
(115) Votes.

Randy Hekman, Republican received One - Hundred - Twenty - Seven
(124) Votes.

Pete Hoekstra, Republican received Sixteen - Hundred - Ten
(1,610) Votes.

Debbie Stabenow, Democrat, received Three - Hundred - Four
(304) Votes.

~~Debbie Stabenow~~ having received the most votes for the Republican Party was
declared nominated as candidate to the position of United States Senator.

~~Debbie Stabenow~~ having received the most votes for the Democratic Party was
declared nominated as candidate to the position of United States Senator.

Representative in Congress – 4th District

Dave Camp-Republican received Twenty - Eight - Hundred - Eleven
(2807) Votes.

Debra Freidell Wirth-Democrat received Two - Hundred - Twenty - Six
(276) Votes.

~~Dave Camp~~ having received the most votes for the Republican Party was
declared nominated as candidate to the position of District 4 Representative in Congress.

~~Debra Freidell Wirth~~ having received the most votes for the Democratic Party was
declared nominated as candidate to the position of District 4 Representative in Congress.

Representative in State Legislature – 103rd District

Bruce R. Rendon, Republican received Twenty - Five - Hundred - Twenty - Nine
(2529) Votes.

Matthew Sherman, Republican received Two - Hundred - Four
(294) Votes.

Brenton Weiss, Republican received One - Hundred - Seventy
(170) Votes.

Frank T. Izworski-Democrat received Forty - One
(41) Votes.

Lon Johnson-Democrat received Two - Hundred - Sixty - Seven
(267) Votes.

Bruce Rendon having received the most votes for the Republican
Party was declared nominated as candidate to the position of **District 103rd State Representative.**

Lon Johnson having received the most votes for the Democratic
Party was declared nominated as candidate to the position of **District 103rd State Representative.**

Missaukee County Prosecuting Attorney

William J. Donnelly, Jr.-Republican received Seventeen - Hundred - Eighteen
(1718) Votes.

Elisia Schwarz.-Republican received Fourteen - Hundred - Fifty - Eight
(1458) Votes.

No Candidate Filed-Democrat received _____
(0) Votes.
WJ Donnelly, Jr having received the most votes for the Republican Party was
declared nominated as candidate to the position of **Prosecuting Attorney.**

_____ having received the most votes for the Democratic Party was
declared nominated as candidate to the position of **Prosecuting Attorney.**

Missaukee County Sheriff

James D. Bosscher-Republican received Twenty - Seven - Hundred - Eighty - Nine
(2789) Votes.

No Candidate Filed-Democrat received _____
(—) Votes.
James Bosscher having received the most votes for the Republican Party was
declared nominated as candidate to the position of **Sheriff.**

_____ having received the most votes for the Democratic Party was
declared nominated as candidate to the position of **Sheriff.**

Missaukee County Clerk-Register of Deeds

Carolyn Flore-Republican received Twenty-Sixteen-Hundred-Twenty-Six
(2724) Votes.

No Candidate-Democrat received _____
() Votes.

Carolyn Flore having received the most votes for the Republican Party was
declared nominated as candidate to the position of **County Clerk-Register of Deeds**.

_____ having received the most votes for the Democratic Party was
declared nominated as candidate to the position of **County Clerk-Register of Deeds**.

Missaukee County Treasurer

Barbara A. Hancock-Republican received Two-Thousand-Fifty-Six
(2041) Votes.

Sandra Miller-Republican received One-Thousand-Eighty-Six
(1087) Votes.

No Candidate-Democrat received _____
(—) Votes.

Barbara A. Hancock having received the most votes for the Republican Party was
declared nominated as candidate to the position of **Treasurer**.

_____ having received the most votes for the Democratic Party was
declared nominated as candidate to the position of **Treasurer**.

Missaukee County Road Commissioner

Larry Norman-Republican received Twenty-Eight-Hundred-Ten
(2810) Votes.

No Candidate-Democrat received _____
(—) Votes.

Larry Norman having received the most votes for the Republican Party was
declared nominated as candidate to the position of **Road Commissioner**.

_____ having received the most votes for the Democratic Party was
declared nominated as candidate to the position of **Road Commissioner**.

Missaukee County Commissioner District 1

Lan Bridson-Republican received Two-Hundred-Seventy-Nine
(279) Votes.

No Candidate-Democrat received _____
(—) Votes.

Sam Hudson having received the most votes for the Republican Party was declared nominated as candidate to the position of District #1 Commissioner.

_____ having received the most votes for the Democratic Party was _____ declared nominated as candidate to the position of **District #1 Commissioner**.

**Missaukee County Commissioner
District 2**

Frank Vandervel-Republican received Three - Hundred - Twenty - Seven
(327) Votes.

No Candidate-Democrat received _____
(_____) Votes.

Frank Vanderkolk having received the most votes for the Republican Party was declared nominated as candidate to the position of **District #2 Commissioner**.

_____ having received the most votes for the Democratic Party was _____
declared nominated as candidate to the position of **District #2 Commissioner**

**Missaukee County Commissioner
District 3**

Jack Cairry-Republican received Thirteen-hundred-fifty-Three
(362) Votes

No Candidate Filed, Democrat received _____
() Votes.

Jack Cairns having received the most votes for the Republican Party was declared nominated as candidate to the position of **District #3 Commissioner.**

having received the most votes for the Democratic Party was
declared nominated as candidate to the position of **District #3 Commissioner**.

**Missaukee County Commissioner
District 4**

Susan Rogers-Republican received Four Hundred - Eighty Nine
(489) Votes.

No Candidate-Democrat received _____
(1) Votes.
Joanne Rodgers having received the most votes for the Republican Party was declared nominated as candidate to the position of **District #4 Commissioner**.

having received the most votes for the Democratic Party was declared nominated as candidate to the position of **District #4 Commissioner**.

Missaukee County Commissioner District 5

Dean Vivian-Republican received Four hundred - thirty
(450) Votes.

No Candidate-Democrat received _____
(_____) Votes.

Dean Vivian having received the most votes for the Republican Party was
declared nominated as candidate to the position of **District #5 Commissioner.**

_____ having received the most votes for the Democratic Party was
declared nominated as candidate to the position of **District #5 Commissioner.**

Missaukee County Commissioner District 6

Star Hughston, Republican received Four hundred - thirty - six
(436) Votes.

No Candidate-Democrat received _____
(_____) Votes.

Star Hughston having received the most votes for the Republican Party was
declared nominated as candidate to the position of **District #6 Commissioner.**

_____ having received the most votes for the Democratic Party was
declared nominated as candidate to the position of **District #6 Commissioner.**

Missaukee County Commissioner District 7

Hubert R. Zuiderveen-Republican received Four hundred - thirty - three
(441) Votes.

No Candidate Filed, Democrat received _____
(_____) Votes.

Hubert R. Zuiderveen having received the most votes for the Republican Party was
declared nominated as candidate to the position of **District #7 Commissioner.**

_____ having received the most votes for the Democratic Party was
declared nominated as candidate to the position of **District #7 Commissioner.**

County, Township and School Ballot Questions

Missaukee County Veterans Park Millage

Shall the County of Missaukee levy a tax in an amount not to exceed twenty cents per thousand dollars (.20 per \$1,000) of taxable value on all taxable property in Missaukee County for 1 (one) year – 2012 – in order to develop and create a Missaukee County Veteran's Memorial Park on Prospect Street in the city of Lake City?

If approved and levied in its entirety in the first year following authorization, this millage would raise an estimated \$120,137.60.

Yes received 2407 Votes
No received 1045 Votes

Missaukee County Veterans Park Millage with year having received the most votes and it was declared that this proposal did Pass.

Aetna Township Road Millage Renewal

Shall the previous voted increase in the tax limitations imposed under Article IX, Sec. 6, of the Michigan Constitution on general ad-valorem taxes within Aetna Township be renewed at 2 mills (\$2.00 per \$1,000 of taxable value) for a period of 2012, 2013, 2014 and 2015 inclusive, for the purposes of Road Construction and Maintenance and shall the Township of Aetna levy such renewal in millage for said purpose, thereby raising in the first year an estimated \$44,000.00?

Yes received 78 Votes
No received 34 Votes

Aetna Township Road Millage Renewal with year having received the most votes and it was declared that this proposal did Pass.

Proposal I Butterfield Township Road Millage Renewal

Shall the Township of Butterfield, County of Missaukee, State of Michigan renew a tax in the amount not to exceed \$1.00 per thousand dollars \$1,000 (1.0 mill) of Taxable Values on all taxable property in Butterfield Township for 4 (four) years – 2012, 2013, 2014, 2015 inclusive for the purpose of road construction and maintenance?

If approved and levied in its entirety, in the first year following authorization this millage would raise \$18,863.97

Yes received 75 Votes
No received 36 Votes

Butterfield Township Road Millage Renewal with year having received the most votes and it was declared that this proposal did Pass.

Proposal II

Butterfield Township

Fire Protection Renewal

Shall the Township of Butterfield, County of Missaukee, State of Michigan renew a tax in the amount not to exceed \$1.50 per thousand dollars \$1,000 (1.5 mill) of Taxable Values on all taxable property in Butterfield Township for 4 (four) years – 2012, 2013, 2014, 2015 inclusive in order to continue providing Fire Protection including building and equipment maintenance?

If approved and levied in its entirety, in the first year following authorization this millage would raise \$28,295.95.

Yes received 98 Votes
No received 13 Votes

Butterfield Township Fire Protection Renewal with yes having received the most votes and it was declared that this proposal did Pass.

Clam Union Township

Road Millage Renewal

Shall the Township of Clam Union, Missaukee County, Michigan renew the 1.0 mill (1.00 per \$1,000.00 of equalized valuation) for a period of four (4) Years from 2012, 2013, 2014 and 2015 inclusive for the purpose of Road Construction and Maintenance and to authorize the Township to levy the said 1.0 mill for the 4 year period stated above?

If approved and levied in it entirety in the 1st year following authorization this millage would raise an estimated \$30,386.00.

Yes received 179 Votes
No received 64 Votes

Clam Union Township Road Millage Renewal with yes having received the most votes and it was declared that this proposal did Pass.

Clam Union Township

Fire Millage Renewal

Shall the Township of Clam Union, Missaukee County, Michigan renew the 1.0 mill (1.00 per \$1,000.00 of equalized valuation) for a period of six (6) Years from 2012 thru 2017, for the purpose of continuing to provide Fire Protection including building and equipment purchases and maintenance?

If approved and levied in it entirety in the 1st year following authorization this millage would raise an estimated \$30,386.00.

Yes received 190 Votes
No received 49 Votes

Clam Union Township Fire Millage Renewal with yes having received the most votes and it was declared that this proposal did Pass.

Forest Township Road Millage Renewal

Shall the Township of Forest, Missaukee County, Michigan renew a tax in an amount not to exceed \$1.00 per thousand dollars (1.00 mill) of the taxable value on all Real and Personal Property located within Forest Township for 4 years from 2012 through 2015 for the Maintenance and Construction of existing Roads within Forest Township?

If approved and levied in its entirety in the 1st year following authorization this millage would raise an estimated \$27,453.50.

Yes received 176 Votes

No received 66 Votes

Forest Township Road Millage Renewal with yes having received the most votes and it was declared that this proposal did Pass.

Norwich Township Fire Millage Renewal

Shall the Township of Norwich be authorized to levy 1 Mill (\$1 per \$1,000 of taxable value) upon the Taxable and Real and Personal Property within the Township of Norwich for a period of 4 years (2012-2015 inclusive) for the purpose of Fire Protection?

If approved and levied in its entirety in the 1st year following authorization, this millage would raise an estimated \$27,066.00.

Yes received 103 Votes

No received 32 Votes

Norwich Township Fire Millage with yes having received the most votes and it was declared that this proposal did Pass.

Reeder Township Fire Millage Renewal

Shall the Township of Reeder, County of Missaukee, State of Michigan be authorized to levy an additional 1 mill (\$1.00 per \$1,000.00 taxable value) upon the taxable real and personal property within the Township of Reeder for a period of four (4) years, 2012 through 2016, inclusive, to provide funds to support and maintain fire protection in Reeder Township.

If approved and levied, this millage would raise an estimated \$31,670.00 in the first year of levy this being a renewal.

Yes received 217 Votes

No received 79 Votes

Reeder Township Fire Millage with yes having received the most votes and it was declared that this proposal did Pass.

Riverside Township Road & Bridges Millage Renewal

Shall the Township of Riverside, County of Missaukee, State of Michigan be authorized to levy (1) Mill (\$1.00 per thousand (\$1,000.00) of taxable value) upon the Taxable and Real and Personal Property within the Township of Riverside for a period of (4) four years (2012 through 2015 inclusive) to provide funds to maintain and reconstruct roads and bridges in Riverside Township?

If approved and levied, this millage would raise approximately \$34,000.00 in the first year of levy.

Yes received 171 Votes

No received 63 Votes

Riverside Township Road & Bridges Millage with yes having received the most votes and it was declared that this proposal did Pass.

(The following proposal was voted on in the Townships of Aetna, Bloomfield, Butterfield, Caldwell, Enterprise, Forest, Lake, Norwich, Pioneer, Reeder, West Branch and City of Lake City)

Operating Millage Renewal Proposal Lake City Area School

This proposal will allow the school district to continue to levy the statutory rate of 18 mills on all property, except principal residence and other property exempted by law, required for the school district to receive its revenue per pupil foundation allowance.

Shall the limitation on the amount of taxes which may be assessed against all property, except principal residence and other property exempted by law, in Lake City Area Schools, Missaukee County, Michigan, be increased by 18 mills (\$18.00 on each \$1,000 of taxable valuation) for a period of 3 years, 2012, 2013 and 2014, to provide funds for operating purposes; the estimate of the revenue the school district will collect if the millage is approved and levied in 2012 is approximately \$2,540,000 (this is a renewal of millage which expired with the 2011 tax levy)?

Yes received 1369 Votes

No received 580 Votes

Lake City Schools Operating Millage Proposal with yes having received the most votes and it was declared that this proposal did Pass.

(The following two proposals were voted on in the Townships of Aetna, Clam Union, Holland, Lake, Reeder, Richland, Riverside and City of McBain)

Bonding Proposal McBain Rural Agricultural School

Shall McBain Rural Agricultural School, Missaukee, Wexford, Clare and Osceola Counties, Michigan, borrow the sum of not to exceed Nine Hundred Ninety-Five Thousand Dollars (\$995,000) and issue its general obligation unlimited tax bonds therefore, for the purpose of:

Acquiring, installing and equipping technology for school facilities; acquiring and installing educational technology; purchasing school buses; remodeling and equipping the transportation facility; and developing and improving the site?

The following is for informational purposes only:

The estimated millage that will be levied for the proposed bonds in 2012, is .50 mill (\$0.50 on each \$1,000 of taxable valuation) for a -0- net increase in debt millage. The maximum number of years the bonds may be outstanding, exclusive of any refunding, is seven (7) years. The estimated simple average annual millage anticipated to be required to retire this bond debt is .72 mill (\$0.72 on each \$1,000 of taxable valuation).

If the school district borrows from the State to pay debt service on the bonds, the school district may be required to continue to levy mills beyond the term of the bonds to repay the State.

(Pursuant to State law, expenditure of bond proceeds must be audited, and the proceeds cannot be used for repair or maintenance costs, teacher, administrator or employee salaries, or other operating expenses.)

Yes received 77 Votes
No received 469 Votes

Highland Township, Osceola County had the following results on the McBain Bond issue:

Yes received ~~88~~ 73 Votes
No received 37 Votes

Marion Township, Osceola County had the following results on the McBain Bond issue:

Yes received 1 Votes
No received 2 Votes

Clam Lake Township, Wexford County had the following results on the McBain Bond issue:

Yes received 1 Votes
No received 1 Votes

Total Bond issue proposal was:

Yes received 792 Votes
No received 509 Votes

McBain Rural Agricultural Schools Bonding Proposal with year having received the most votes and it was declared that this proposal did Pass.

Operating Millage Renewal Proposal McBain Rural Agricultural School

This proposal will allow the school district to continue to levy the statutory rate of 18 mills on all property, except principal residence and other property exempted by law, required for the school district to receive its revenue per pupil foundation allowance.

Shall the limitation on the amount of taxes which may be assessed against all property, except principal residence and other property exempted by law, in McBain Rural Agricultural School, Missaukee, Wexford, Clare and Osceola Counties, Michigan, be increased by 18 mills (\$18.00 on each \$1,000 of taxable valuation) for the year 2012 to provide funds for operating purposes; the estimate of the revenue the school district will collect if the millage is approved and levied in 2012 is approximately \$1,043,128 (this is a renewal of millage which expired with the 2011 tax levy)?

Yes received 858 Votes
No received 310 Votes

Highland Township, Osceola County had the following results on the McBain Bond issue:

Yes received 85 Votes
No received 35 Votes

Marion Township, Osceola County had the following results on the McBain Bond issue:

Yes received 2 Votes
No received 2 Votes

Clam Lake Township, Wexford County had the following results on the McBain Bond issue:

Yes received 1 Votes
No received 1 Votes

Total Bond issue proposal was:

Yes received 946 Votes
No received 348 Votes

McBain Rural Agricultural Schools Operating Millage Renewal Proposal with yes having received the most votes and it was declared that this proposal did Pass.

(The following proposal was voted on in the Townships of Aetha, Bloomfield, Butterfield, Caldwell, Clam Union, Enterprise, Forest, Holland, Lake, Norwich, Reeder, Richland, Riverside, West Branch and Cities of McBain and Lake City)

**Special Education Millage Proposal
(Restoration of Headlee Reduction)**

This proposal requests additional millage to permit the continued levy by the intermediate school district of the maximum mills for special education previously approved by the electors.

Shall the current charter limitation on the annual property tax rate for the education of students with a disability in Wexford-Missaukee Intermediate School District, Michigan, be increased by .3295 mill (\$0.3295 on each of taxable valuation), for a period of 3 years, 2012, 2013 and 2014, (this increase will allow the intermediate school district to levy the maximum rate of 3.50 mills previously approved by the electors which has been reduced as required by the Michigan Constitution of 1963); the estimate of the revenue the intermediate school district will collect if the millage is approved and levied in 2012 is approximately \$601,561 from local property taxes authorized herein?

Wexford Missaukee ISD Special Education Millage Proposal with yes having received the most votes and it was declared that this proposal did Pass.

*yes - 1744
no - 1425*

In Witness Whereof, We have hereunto set our hands and affixed the Seal of the County of Missaukee this 8th day of August in the year two thousand and twelve.

Dorothy Bartholomew
Dorothy Bartholomew

Pat DeVos
Pat DeVos

Joan Weatherby
Joan Weatherby

Brenda Hower
Brenda Hower

ATTEST:

Carolyn Flore
Carolyn Flore, Clerk of the Board of Canvassers

Joan Weatherby
Chairman of the Board of Canvassers



Primary Election
Tuesday, August 7, 2012
Missaukee County

				Congressional						Legislative					County														
				United States Senator						4th District Rep		Rep 103rd					Prosecuting Atty					Commissioner							
																	Sheriff	Clerk/ Reg	Treasurer	Rd Comm	Dist 1	Dist 2	Dist 3	Dist 4	Dist 5	Dist 6	Dist 7		
				Republican			Dem	Rep	Dem	Republican			Democratic		Republican														
Registered Voters	% of Voters	Poll Book	Twp or City	Glenn	Hekman	Hoekstra	Durant	Stabenow	Camp	Wirth	Weiss	B. Rendon	Sherman	Johnson	Izworski	Donnelly	Schwarz	Boscher	Flore	Hancock	Miller	Norman	Bridson	Vanderwal	Cairy	Rogers	Vivian	Hughston	Zuiderveen
342	34%	115	Aetna	2	4	63	28	10	94	10	1	90	4	6	2	61	40	94	93	72	29	99							98
385	31%	118	Bloomfield	5	1	44	37	17	83	15	4	64	15	11	5	48	45	82	85	55	30	78		74					
386	31%	118	Butterfield	7	4	40	40	13	83	13	8	70	12	11	1	30	67	74	81	64	30	86							84
928	30%	277	Caldwell	11	9	116	87	18	209	16	10	190	21	15	2	105	129	212	201	157	81	210	211						
666	38%	250	Clam Union	0	7	148	74	9	224	8	6	201	22	8	1	136	99	224	222	162	70	230							227
150	24%	36	Enterprise	1	1	17	0	1	31	1	2	27	3	1	0	15	15	25	27	23	9	28		29					
821	32%	259	Forest	7	7	90	99	23	197	21	9	168	23	22	5	115	102	175	174	154	67	180			176				
160	27%	43	Holland	1	1	18	11	6	26	6	2	29	2	6	0	13	22	26	24	24	10	33							32
2,197	35%	762	Lake	26	29	305	236	80	548	70	43	499	68	64	13	331	317	555	539	390	255	554	68			489			
484	31%	149	Norwich	3	3	43	51	22	99	21	9	82	15	23	2	56	57	99	92	80	31	106		100					
354	28%	99	Pioneer	6	2	24	30	14	53	12	5	50	12	11	3	38	37	54	56	62	16	57		47					
772	40%	309	Reeder	9	8	119	103	34	215	31	13	210	20	33	3	134	128	222	204	159	97	217						211	
1,013	33%	337	Richland	11	10	200	98	8	306	6	16	273	21	8	0	194	128	306	304	170	138	305					307		
705	35%	248	Riverside	5	10	159	60	7	221	7	10	204	14	7	1	168	65	225	221	144	80	222						225	
344	32%	110	West Branch	3	2	28	43	15	71	14	2	67	9	13	3	49	37	75	74	67	21	75		74					
593	45%	268	Lake City	14	16	104	80	22	193	20	25	174	22	23	0	131	103	192	183	154	74	184			186				
424	40%	170	McBain	4	10	92	45	5	154	5	5	131	11	5	0	94	67	149	144	104	49	146					143		
10,724	34%	3,668		115	124	1,610	1,122	304	2807	276	170	2,529	294	267	41	1,718	1,458	2,789	2,724	2,041	1,087	2,810	279	324	362	489	450	436	441

Primary Election
Tuesday, August 7, 2012
Missaukee County

[illegible]

Primary Election
Tuesday, August 7, 2012
Missaukee County

	TOWNSHIP																										
	Clam Union					Enterprise					Forest										Holland						
	Super.	Clerk	Treas.	Trustee		Super.	Clerk	Treas.	Trustee		Super.	Clerk	Treas.	Trustee		Delegate		Constable		Super.	Clerk	Treas.	Trustee				
	Republican										Dem	Rep	Dem	Republican						Dem	Republican						
Twp/City	VanHaitsma	Ebels	Lutke	Brinks	Jenema	Howey	Pope	Baumgardner	Bednerek	Londak	Pitts	Molitor	Jones	McGee	Moore	Hamlet	Hancock	Moore	Wetzel	Jones	Byrne	Bode	Hunter	Johnson	VandenBoss		
Clam Union	219	218	223	197	195																						
Enterprise						33	33	31	31	1																	
Forest											26	175	28	143	102	92	134	91	145	24							
Holland																					26	28	27	25	22		
																						</					

Primary Election
Tuesday, August 7, 2012
Missaukee County

	TOWNSHIP																					
	Lake									Norwich						Pioneer						
	Super.	Clerk	Treasurer		Trustee		Delegate			Super.	Clerk	Treas.	Trustee	Delegate	Supervisor		Clerk	Treas.	Trustee		Delegate	
	Republican									Dem	Rep	Democratic				Rep	Dem	Republican				Democratic
	Duddles	Ouwinga	DeBello	Thiebaut	Gill	Hall	Diane Hoitenga	Don Hoitenga	D. Rendon	Blair	Whipple	Wiggins	Lehr	B. Mrozinski	R. Mrozinski	A. Hutchinson	Renner	Emond	Crane	Chaffee	N. Hutchinson	Renner
																			</			

Primary Election
Tuesday, August 7, 2012
Missaukee County

[illegible]

Primary Election
Tuesday, August 7, 2012
Missaukee County

	COUNTY		TOWNSHIP																		SCHOOLS									
			Aetna		Butterfield				Clam Union				Forest		Norwich		Reeder		Riverside		Lake City		McBain				Wex/Miss ISD			
	Veterans		Road		Road		Fire		Road		Fire		Road		Fire		Fire		Road & Brdg		Op. Renew		Bonding		Op. Renew		Headlee			
Twp or City	Yes	No	Yes	No	Yes	No	Yes	No	Yes	No	Yes	No	Yes	No	Yes	No	Yes	No	Yes	No	Yes	No	Yes	No	Yes	No	Yes	No		
Aetna	78	24	78	24																	14	7	35	29	44	16	46	36		
Bloomfield	60	55																			31	15					57	55		
Butterfield	85	28			75	36	98	13													9	9					7	8		
Caldwell	190	70																			150	60					135	121		
Clam Union	163	79							179	64	190	49											137	101	173	63	119	114		
Enterprise	28	2																			0	0					0	0		
Forest	185	60											176	66							156	87					122	107		
Holland	29	12																					18	7	21	4	16	6		
Lake	472	223																			475	173	25	19	30	14	398	287		
Norwich	88	48													103	32					86	49					68	66		
Pioneer	58	38																			55	39					42	49		
Reeder	202	94															217	79			144	53	50	47	60	30	147	137		
Richland	214	112																					184	143	226	102	155	158		
Riverside	163	71																	171	62			152	81	169	55	124	99		
W Branch	81	21																			51	32					48	36		
Lake City	197	61																			198	56					165	86		
McBain	114	47																					116	42	135	26	95	60		
Totals	2407	1045	78	24	75	36	98	13	179	64	190	49	176	66	103	32	217	79	171	62	1369	580	717	469	858	310	1744	1425		

Statement of Votes Cast

Monroe County

August 2012

SOVC For Jurisdiction Wide, All Counters, All Races

Official Results

Date:08/08/12

Time:13:26:56

Page:1 of 607

	TURN OUT		
	Reg. Voters	Cards Cast	% Turnout
Jurisdiction Wide			
City of Luna Pier, Precinct 1	1179	262	22.22%
City of Milan, Precinct 1	1428	165	11.55%
City of Monroe, Precinct 1	2563	518	20.21%
City of Monroe, Precinct 2	2412	435	18.03%
City of Monroe, Precinct 3N	1186	203	17.12%
City of Monroe, Precinct 3S	1335	155	11.61%
City of Monroe, Precinct 4	2703	822	30.41%
City of Monroe, Precinct 5	2812	988	35.14%
City of Monroe, Precinct 6	2422	667	27.54%
City of Petersburg, Precinct 1	800	202	25.25%
Ash Township, Precinct 1	2179	562	25.79%
Ash Township, Precinct 2	2002	467	23.33%
Ash Township, Precinct 3	1748	473	27.06%
Bedford Township, Precinct 1	1080	220	20.37%
Bedford Township, Precinct 2	1795	468	26.07%
Bedford Township, Precinct 3	1598	378	23.65%
Bedford Township, Precinct 4	2132	520	24.39%
Bedford Township, Precinct 5	1889	502	26.57%
Bedford Township, Precinct 6	2077	576	27.73%
Bedford Township, Precinct 7	1742	481	27.61%
Bedford Township, Precinct 8	1789	565	31.58%
Bedford Township, Precinct 9	1154	350	30.33%
Bedford Township, Precinct 10	1258	334	26.55%
Bedford Township, Precinct 11	2178	570	26.17%
Bedford Township, Precinct 12	1428	364	25.49%
Bedford Township, Precinct 13	1656	405	24.46%
Bedford Township, Precinct 14	1817	226	12.44%
Berlin Township, Precinct 1	1609	263	16.35%
Berlin Township, Precinct 2	2475	420	16.97%
Berlin Township, Precinct 3	1193	414	34.70%
Berlin Township, Precinct 4	1806	449	24.86%
Dundee Township, Precinct 1	1822	282	15.48%
Dundee Township, Precinct 2	2073	313	15.10%
Dundee Township, Precinct 3	1304	254	19.48%
Erie Township, Precinct 1	1789	530	29.63%
Erie Township, Precinct 2	1581	356	22.52%
Exeter Township, Precinct 1	1300	334	25.69%
Exeter Township, Precinct 2	1625	352	21.66%
Frenchtown Township, Precinct 1	653	196	30.02%
Frenchtown Township, Precinct 2	1250	322	25.76%
Frenchtown Township, Precinct 3	1273	378	29.69%
Frenchtown Township, Precinct 4	1853	487	26.28%
Frenchtown Township, Precinct 5	2531	286	11.30%
Frenchtown Township, Precinct 6	1963	488	24.86%
Frenchtown Township, Precinct 7	2343	693	29.58%
Frenchtown Township, Precinct 8	1576	363	23.03%
Ida Township, Precinct 1	2055	392	19.08%
Ida Township, Precinct 2	1904	459	24.11%
LaSalle Township, Precinct 1	1689	461	27.29%
LaSalle Township, Precinct 2	2021	498	24.64%
London Township, Precinct 1	2305	368	15.97%
Milan Township, Precinct 1	1368	257	18.79%
Monroe Charter Township, Precinct 1	1312	320	24.39%
Monroe Charter Township, Precinct 2	1455	168	11.55%
Monroe Charter Township, Precinct 3	1006	316	31.41%

✓
JC
8-23

Statement of Votes Cast

Monroe County

August 2012

SOVC For Jurisdiction Wide, All Counters, All Races

Official Results

Date:08/08/12

Time:13:26:56

Page:2 of 607

	TURN OUT		
	Reg. Voters	Cards Cast	% Turnout
Monroe Charter Township, Precinct 4	2207	476	21.57%
Monroe Charter Township, Precinct 5	2250	595	26.44%
Monroe Charter Township, Precinct 6	1689	420	24.87%
Raisinville Township, Precinct 1	2132	596	27.95%
Raisinville Township, Precinct 2	2428	570	23.48%
Summerfield Township, Precinct 1	2425	712	29.36%
Whiteford Township, Precinct 1	1938	305	15.74%
Whiteford Township, Precinct 2	1609	215	13.36%
Total	112174	26186	23.34%

Sub. Frenchtown Pct. 9
Grand Total 26,544

Statement of Votes Cast
Monroe County
August 2012

Date:08/08/12
Time:13:26:56
Page:3 of 607

SOVC For Jurisdiction Wide, All Counters, All Races
Official Results

	United States Senator									
	Reg. Voters	Vote For	Total Votes	Clark Durant (REP)	Gary Glenn (REP)	Randy Hekman (REP)	Pete Hoekstra (REP)			
Jurisdiction Wide										
City of Luna Pier, Precinct 1	1179	1	66	14 21.21%	11 16.67%	8 12.12%	33 50.00%			
City of Milan, Precinct 1	1428	1	92	38 41.30%	13 14.13%	8 8.70%	33 35.87%			
City of Monroe, Precinct 1	2563	1	133	41 30.83%	9 6.77%	19 14.29%	63 47.37%			
City of Monroe, Precinct 2	2412	1	110	28 25.45%	8 7.27%	8 7.27%	66 60.00%			
City of Monroe, Precinct 3N	1186	1	70	25 35.71%	4 5.71%	7 10.00%	33 47.14%			
City of Monroe, Precinct 3S	1335	1	17	6 35.29%	2 11.76%	2 11.76%	7 41.18%			
City of Monroe, Precinct 4	2703	1	232	71 30.60%	11 4.74%	20 8.62%	130 56.03%			
City of Monroe, Precinct 5	2812	1	229	86 37.55%	9 3.93%	11 4.80%	123 53.71%			
City of Monroe, Precinct 6	2422	1	190	71 37.37%	11 5.79%	11 5.79%	97 51.05%			
City of Petersburg, Precinct 1	800	1	57	17 29.82%	8 14.04%	5 8.77%	27 47.37%			
Ash Township, Precinct 1	2179	1	145	52 35.86%	10 6.90%	11 7.59%	72 49.66%			
Ash Township, Precinct 2	2002	1	143	57 39.86%	5 3.50%	9 6.29%	72 50.35%			
Ash Township, Precinct 3	1748	1	133	61 45.86%	8 6.02%	10 7.52%	52 39.10%			
Bedford Township, Precinct 1	1080	1	81	17 20.99%	21 25.93%	10 12.35%	33 40.74%			
Bedford Township, Precinct 2	1795	1	211	52 24.64%	27 12.80%	24 11.37%	108 51.18%			
Bedford Township, Precinct 3	1598	1	127	39 30.71%	16 12.60%	14 11.02%	58 45.67%			
Bedford Township, Precinct 4	2132	1	201	56 27.86%	38 18.91%	24 11.94%	83 41.29%			
Bedford Township, Precinct 5	1889	1	189	53 28.04%	38 20.11%	22 11.64%	76 40.21%			
Bedford Township, Precinct 6	2077	1	235	51 21.70%	27 11.49%	31 13.19%	125 53.19%			
Bedford Township, Precinct 7	1742	1	199	51 25.63%	31 15.58%	34 17.09%	83 41.71%			
Bedford Township, Precinct 8	1789	1	256	55 21.48%	37 14.45%	35 13.67%	129 50.39%			
Bedford Township, Precinct 9	1154	1	151	25 16.56%	30 19.87%	18 11.92%	78 51.66%			
Bedford Township, Precinct 10	1258	1	144	24 16.67%	22 15.28%	20 13.89%	77 53.47%			
Bedford Township, Precinct 11	2178	1	215	35 16.28%	42 19.53%	24 11.16%	114 53.02%			
Bedford Township, Precinct 12	1428	1	159	36 22.64%	15 9.43%	23 14.47%	85 53.46%			
Bedford Township, Precinct 13	1656	1	153	24 15.69%	29 18.95%	18 11.76%	82 53.59%			
Bedford Township, Precinct 14	1817	1	83	19 22.89%	10 12.05%	16 19.28%	37 44.58%			
Berlin Township, Precinct 1	1609	1	65	18 27.69%	9 13.85%	6 9.23%	32 49.23%			
Berlin Township, Precinct 2	2475	1	132	52 39.39%	10 7.58%	10 7.58%	59 44.70%			
Berlin Township, Precinct 3	1193	1	96	32 33.33%	7 7.29%	6 6.25%	51 53.13%			
Berlin Township, Precinct 4	1806	1	108	41 37.96%	6 5.56%	8 7.41%	53 49.07%			
Dundee Township, Precinct 1	1822	1	96	30 31.25%	7 7.29%	8 8.33%	51 53.13%			
Dundee Township, Precinct 2	2073	1	105	41 39.05%	7 6.67%	5 4.76%	52 49.52%			
Dundee Township, Precinct 3	1304	1	100	35 35.00%	9 9.00%	5 5.00%	51 51.00%			
Erie Township, Precinct 1	1789	1	82	14 17.07%	8 9.76%	11 13.41%	49 59.76%			
Erie Township, Precinct 2	1581	1	73	21 28.77%	5 6.85%	7 9.59%	40 54.79%			
Exeter Township, Precinct 1	1300	1	101	60 59.41%	4 3.96%	3 2.97%	33 32.67%			
Exeter Township, Precinct 2	1625	1	107	49 45.79%	13 12.15%	4 3.74%	41 38.32%			
Frenchtown Township, Precinct 1	653	1	48	15 31.25%	1 2.08%	6 12.50%	26 54.17%			
Frenchtown Township, Precinct 2	1250	1	59	22 37.29%	3 5.08%	0 0.00%	34 57.63%			
Frenchtown Township, Precinct 3	1273	1	113	37 32.74%	4 3.54%	7 6.19%	64 56.64%			
Frenchtown Township, Precinct 4	1853	1	150	42 28.00%	16 10.67%	10 6.67%	82 54.67%			
Frenchtown Township, Precinct 5	2531	1	77	27 35.06%	7 9.09%	11 14.29%	32 41.56%			
Frenchtown Township, Precinct 6	1963	1	86	33 38.37%	12 13.95%	7 8.14%	34 39.53%			
Frenchtown Township, Precinct 7	2343	1	173	56 32.37%	9 5.20%	11 6.36%	96 55.49%			
Frenchtown Township, Precinct 8	1576	1	124	38 30.65%	13 10.48%	7 5.65%	66 53.23%			
Ida Township, Precinct 1	2055	1	163	48 29.45%	15 9.20%	23 14.11%	77 47.24%			
Ida Township, Precinct 2	1904	1	179	78 43.58%	13 7.26%	22 12.29%	66 36.87%			
LaSalle Township, Precinct 1	1689	1	132	38 28.79%	13 9.85%	13 9.85%	68 51.52%			
LaSalle Township, Precinct 2	2021	1	157	44 28.03%	20 12.74%	21 13.38%	72 45.86%			
London Township, Precinct 1	2305	1	103	41 39.81%	10 9.71%	9 8.74%	43 41.75%			
Milan Township, Precinct 1	1368	1	116	51 43.97%	11 9.48%	10 8.62%	42 36.21%			
Monroe Charter Township, Precinct 1	1312	1	73	18 24.66%	5 6.85%	6 8.22%	44 60.27%			
Monroe Charter Township, Precinct 2	1455	1	36	18 50.00%	5 13.89%	2 5.56%	11 30.56%			
Monroe Charter Township, Precinct 3	1006	1	88	35 39.77%	5 5.68%	5 5.68%	43 48.86%			

Statement of Votes Cast

Monroe County

August 2012

SOVC For Jurisdiction Wide, All Counters, All Races

Official Results

Date:08/08/12

Time:13:26:56

Page:4 of 607

	United States Senator									
	Reg. Voters	Vote For	Total Votes	Clark Durant (REP)		Gary Glenn (REP)		Randy Hekman (REP)		Pete Hockstra (REP)
Monroe Charter Township, Precinct 4	2207	1	135	40 29.63%		6 4.44%		9 6.67%		80 59.26%
Monroe Charter Township, Precinct 5	2250	1	188	50 26.60%		14 7.45%		27 14.36%		97 51.60%
Monroe Charter Township, Precinct 6	1689	1	133	29 21.80%		3 2.26%		10 7.52%		91 68.42%
Raisinville Township, Precinct 1	2132	1	231	88 38.10%		13 5.63%		12 5.19%		118 51.08%
Raisinville Township, Precinct 2	2428	1	182	61 33.52%		10 5.49%		19 10.44%		92 50.55%
Summerfield Township, Precinct 1	2425	1	327	91 27.83%		52 15.90%		40 12.23%		142 43.43%
Whiteford Township, Precinct 1	1938	1	111	24 21.62%		19 17.12%		15 13.51%		53 47.75%
Whiteford Township, Precinct 2	1609	1	104	18 17.31%		8 7.69%		22 21.15%		56 53.85%
Total	112174	63	8374	2539 30.32%		864 10.32%		839 10.02%		4117 49.16%

Sub: Frenchtown Pct. 9
Grand Total

27
2566

6
870

8
847

49
4166

Statement of Votes Cast

Monroe County

August 2012

SOVC For Jurisdiction Wide, All Counters, All Races

Official Results

Date:08/08/12

Time:13:26:56

Page:5 of 607

	United States Senator		Rep in Congress								
	Write-In Votes		Reg. Voters	Vote For	Total Votes	Dan Davis (REP)		Tim Walberg (REP)		Write-In Votes	
Jurisdiction Wide											
City of Luna Pier, Precinct 1	0	0.00%	1179	1	68	20	29.41%	48	70.59%	0	0.00%
City of Milan, Precinct 1	0	0.00%	1428	1	88	17	19.32%	71	80.68%	0	0.00%
City of Monroe, Precinct 1	1	0.75%	2563	1	121	25	20.66%	92	76.03%	4	3.31%
City of Monroe, Precinct 2	0	0.00%	2412	1	101	24	23.76%	76	75.25%	1	0.99%
City of Monroe, Precinct 3N	1	1.43%	1186	1	64	20	31.25%	42	65.63%	2	3.13%
City of Monroe, Precinct 3S	0	0.00%	1335	1	18	5	27.78%	13	72.22%	0	0.00%
City of Monroe, Precinct 4	0	0.00%	2703	1	215	59	27.44%	156	72.56%	0	0.00%
City of Monroe, Precinct 5	0	0.00%	2812	1	208	49	23.56%	157	75.48%	2	0.96%
City of Monroe, Precinct 6	0	0.00%	2422	1	171	46	26.90%	124	72.51%	1	0.58%
City of Petersburg, Precinct 1	0	0.00%	800	1	57	11	19.30%	46	80.70%	0	0.00%
Ash Township, Precinct 1	0	0.00%	2179	1	121	29	23.97%	92	76.03%	0	0.00%
Ash Township, Precinct 2	0	0.00%	2002	1	131	36	27.48%	95	72.52%	0	0.00%
Ash Township, Precinct 3	2	1.50%	1748	1	117	28	23.93%	88	75.21%	1	0.85%
Bedford Township, Precinct 1	0	0.00%	1080	1	88	23	26.14%	65	73.86%	0	0.00%
Bedford Township, Precinct 2	0	0.00%	1795	1	214	33	15.42%	181	84.58%	0	0.00%
Bedford Township, Precinct 3	0	0.00%	1598	1	142	27	19.01%	115	80.99%	0	0.00%
Bedford Township, Precinct 4	0	0.00%	2132	1	211	41	19.43%	170	80.57%	0	0.00%
Bedford Township, Precinct 5	0	0.00%	1889	1	199	48	24.12%	151	75.88%	0	0.00%
Bedford Township, Precinct 6	1	0.43%	2077	1	238	49	20.59%	188	78.99%	1	0.42%
Bedford Township, Precinct 7	0	0.00%	1742	1	205	57	27.80%	148	72.20%	0	0.00%
Bedford Township, Precinct 8	0	0.00%	1789	1	265	61	23.02%	203	76.60%	1	0.38%
Bedford Township, Precinct 9	0	0.00%	1154	1	158	29	18.35%	129	81.65%	0	0.00%
Bedford Township, Precinct 10	1	0.69%	1258	1	138	32	23.19%	106	76.81%	0	0.00%
Bedford Township, Precinct 11	0	0.00%	2178	1	250	44	17.60%	206	82.40%	0	0.00%
Bedford Township, Precinct 12	0	0.00%	1428	1	164	25	15.24%	139	84.76%	0	0.00%
Bedford Township, Precinct 13	0	0.00%	1656	1	155	30	19.35%	125	80.65%	0	0.00%
Bedford Township, Precinct 14	1	1.20%	1817	1	84	23	27.38%	60	71.43%	1	1.19%
Berlin Township, Precinct 1	0	0.00%	1609	1	65	19	29.23%	46	70.77%	0	0.00%
Berlin Township, Precinct 2	1	0.76%	2475	1	114	32	28.07%	82	71.93%	0	0.00%
Berlin Township, Precinct 3	0	0.00%	1193	1	86	19	22.09%	67	77.91%	0	0.00%
Berlin Township, Precinct 4	0	0.00%	1806	1	97	26	26.80%	71	73.20%	0	0.00%
Dundee Township, Precinct 1	0	0.00%	1822	1	93	12	12.90%	81	87.10%	0	0.00%
Dundee Township, Precinct 2	0	0.00%	2073	1	102	24	23.53%	77	75.49%	1	0.98%
Dundee Township, Precinct 3	0	0.00%	1304	1	86	17	19.77%	69	80.23%	0	0.00%
Erie Township, Precinct 1	0	0.00%	1789	1	81	23	28.40%	58	71.60%	0	0.00%
Erie Township, Precinct 2	0	0.00%	1581	1	69	16	23.19%	53	76.81%	0	0.00%
Exeter Township, Precinct 1	1	0.99%	1300	1	91	24	26.37%	67	73.63%	0	0.00%
Exeter Township, Precinct 2	0	0.00%	1625	1	97	27	27.84%	69	71.13%	1	1.03%
Frenchtown Township, Precinct 1	0	0.00%	653	1	44	10	22.73%	34	77.27%	0	0.00%
Frenchtown Township, Precinct 2	0	0.00%	1250	1	51	10	19.61%	41	80.39%	0	0.00%
Frenchtown Township, Precinct 3	1	0.88%	1273	1	91	21	23.08%	69	75.82%	1	1.10%
Frenchtown Township, Precinct 4	0	0.00%	1853	1	138	32	23.19%	106	76.81%	0	0.00%
Frenchtown Township, Precinct 5	0	0.00%	2531	1	71	23	32.39%	48	67.61%	0	0.00%
Frenchtown Township, Precinct 6	0	0.00%	1963	1	77	33	42.86%	44	57.14%	0	0.00%
Frenchtown Township, Precinct 7	1	0.58%	2343	1	151	49	32.45%	101	66.89%	1	0.66%
Frenchtown Township, Precinct 8	0	0.00%	1576	1	107	20	18.69%	87	81.31%	0	0.00%
Ida Township, Precinct 1	0	0.00%	2055	1	166	37	22.29%	129	77.71%	0	0.00%
Ida Township, Precinct 2	0	0.00%	1904	1	174	52	29.89%	121	69.54%	1	0.57%
LaSalle Township, Precinct 1	0	0.00%	1689	1	122	36	29.51%	86	70.49%	0	0.00%
LaSalle Township, Precinct 2	0	0.00%	2021	1	147	41	27.89%	106	72.11%	0	0.00%
London Township, Precinct 1	0	0.00%	2305	1	101	36	35.64%	65	64.36%	0	0.00%
Milan Township, Precinct 1	2	1.72%	1368	1	111	26	23.42%	84	75.68%	1	0.90%
Monroe Charter Township, Precinct 1	0	0.00%	1312	1	68	12	17.65%	55	80.88%	1	1.47%
Monroe Charter Township, Precinct 2	0	0.00%	1455	1	34	12	35.29%	22	64.71%	0	0.00%
Monroe Charter Township, Precinct 3	0	0.00%	1006	1	73	15	20.55%	58	79.45%	0	0.00%

Statement of Votes Cast

Monroe County

August 2012

SOVC For Jurisdiction Wide, All Counters, All Races

Official Results

Date:08/08/12

Time:13:26:56

Page:6 of 607

	United States Senator		Rep in Congress							
	Write-In Votes		Reg. Voters	Vote For	Total Votes	Dan Davis (REP)		Tim Walberg (REP)		Write-In Votes
Monroe Charter Township, Precinct 4	0	0.00%	2207	1	126	41	32.54%	84	66.67%	1 0.79%
Monroe Charter Township, Precinct 5	0	0.00%	2250	1	163	51	31.29%	111	68.10%	1 0.61%
Monroe Charter Township, Precinct 6	0	0.00%	1689	1	126	24	19.05%	101	80.16%	1 0.79%
Raisinville Township, Precinct 1	0	0.00%	2132	1	204	44	21.57%	159	77.94%	1 0.49%
Raisinville Township, Precinct 2	0	0.00%	2428	1	161	38	23.60%	123	76.40%	0 0.00%
Summerfield Township, Precinct 1	2	0.61%	2425	1	331	64	19.34%	265	80.06%	2 0.60%
Whiteford Township, Precinct 1	0	0.00%	1938	1	115	18	15.65%	97	84.35%	0 0.00%
Whiteford Township, Precinct 2	0	0.00%	1609	1	113	20	17.70%	93	82.30%	0 0.00%
Total	15	0.18%	112174	63	8037	1895	23.58%	6115	76.09%	27 0.34%

Sub Tx. Precinct 9
Grand Total

29
1924

53
6168

Statement of Votes Cast
Monroe County
August 2012

Date:08/08/12
Time:13:26:56
Page:9 of 607

SOVC For Jurisdiction Wide, All Counters, All Races
Official Results

	STATE REP 17TH				
	Reg. Voters	Vote For	Total Votes	Anne Rossio (REP)	Write-In Votes
Jurisdiction Wide					
City of Luna Pier, Precinct 1	-	-	-	-	-
City of Milan, Precinct 1	-	-	-	-	-
City of Monroe, Precinct 1	2563	1	113	110 97.35%	3 2.65%
City of Monroe, Precinct 2	2412	1	80	80 100.00%	0 0.00%
City of Monroe, Precinct 3N	1186	1	56	55 98.21%	1 1.79%
City of Monroe, Precinct 3S	1335	1	12	12 100.00%	0 0.00%
City of Monroe, Precinct 4	2703	1	189	187 98.94%	2 1.06%
City of Monroe, Precinct 5	2812	1	183	181 98.91%	2 1.09%
City of Monroe, Precinct 6	2422	1	147	146 99.32%	1 0.68%
City of Petersburg, Precinct 1	-	-	-	-	-
Ash Township, Precinct 1	2179	1	89	87 97.75%	2 2.25%
Ash Township, Precinct 2	2002	1	116	114 98.28%	2 1.72%
Ash Township, Precinct 3	1748	1	89	89 100.00%	0 0.00%
Bedford Township, Precinct 1	-	-	-	-	-
Bedford Township, Precinct 2	-	-	-	-	-
Bedford Township, Precinct 3	-	-	-	-	-
Bedford Township, Precinct 4	-	-	-	-	-
Bedford Township, Precinct 5	-	-	-	-	-
Bedford Township, Precinct 6	-	-	-	-	-
Bedford Township, Precinct 7	-	-	-	-	-
Bedford Township, Precinct 8	-	-	-	-	-
Bedford Township, Precinct 9	-	-	-	-	-
Bedford Township, Precinct 10	-	-	-	-	-
Bedford Township, Precinct 11	-	-	-	-	-
Bedford Township, Precinct 12	-	-	-	-	-
Bedford Township, Precinct 13	-	-	-	-	-
Bedford Township, Precinct 14	-	-	-	-	-
Berlin Township, Precinct 1	1609	1	63	63 100.00%	0 0.00%
Berlin Township, Precinct 2	2475	1	102	102 100.00%	0 0.00%
Berlin Township, Precinct 3	1193	1	78	78 100.00%	0 0.00%
Berlin Township, Precinct 4	1806	1	86	86 100.00%	0 0.00%
Dundee Township, Precinct 1	-	-	-	-	-
Dundee Township, Precinct 2	-	-	-	-	-
Dundee Township, Precinct 3	-	-	-	-	-
Erie Township, Precinct 1	-	-	-	-	-
Erie Township, Precinct 2	-	-	-	-	-
Exeter Township, Precinct 1	1300	1	76	76 100.00%	0 0.00%
Exeter Township, Precinct 2	1625	1	87	86 98.85%	1 1.15%
Frenchtown Township, Precinct 1	653	1	33	33 100.00%	0 0.00%
Frenchtown Township, Precinct 2	1250	1	47	47 100.00%	0 0.00%
Frenchtown Township, Precinct 3	1273	1	80	79 98.75%	1 1.25%
Frenchtown Township, Precinct 4	1853	1	115	115 100.00%	0 0.00%
Frenchtown Township, Precinct 5	2531	1	58	57 98.28%	1 1.72%
Frenchtown Township, Precinct 6	1963	1	70	69 98.57%	1 1.43%
Frenchtown Township, Precinct 7	2343	1	138	136 98.55%	2 1.45%
Frenchtown Township, Precinct 8	1576	1	95	94 98.95%	1 1.05%
Ida Township, Precinct 1	-	-	-	-	-
Ida Township, Precinct 2	-	-	-	-	-
LaSalle Township, Precinct 1	-	-	-	-	-
LaSalle Township, Precinct 2	-	-	-	-	-
London Township, Precinct 1	2305	1	86	86 100.00%	0 0.00%
Milan Township, Precinct 1	-	-	-	-	-
Monroe Charter Township, Precinct 1	-	-	-	-	-
Monroe Charter Township, Precinct 2	-	-	-	-	-
Monroe Charter Township, Precinct 3	-	-	-	-	-

Statement of Votes Cast

Monroe County

August 2012

SOVC For Jurisdiction Wide, All Counters, All Races

Official Results

Date:08/08/12

Time:13:26:56

Page:10 of 607

STATE REP 17TH						
	Reg. Voters	Vote For	Total Votes	Anne Rossio (REP)	Write-In Votes	
Monroe Charter Township, Precinct 4	-	-	-	-	-	-
Monroe Charter Township, Precinct 5	-	-	-	-	-	-
Monroe Charter Township, Precinct 6	68	1	3	3 100.00%	0	0.00%
Raisinville Township, Precinct 1	-	-	-	-	-	-
Raisinville Township, Precinct 2	-	-	-	-	-	-
Summerfield Township, Precinct 1	-	-	-	-	-	-
Whiteford Township, Precinct 1	-	-	-	-	-	-
Whiteford Township, Precinct 2	-	-	-	-	-	-
Total	47185	26	2291	2271 99.13%	20	0.87%

Sub Trencher Pct. 9
Grand Total

69
2340

Statement of Votes Cast

Monroe County

August 2012

SOVC For Jurisdiction Wide, All Counters, All Races

Official Results

Date:08/08/12

Time:13:26:56

Page:7 of 607

	STATE REP 56TH					
	Reg. Voters	Vote For	Total Votes	Dale W. Zorn (REP)	Write-In Votes	
Jurisdiction Wide						
City of Luna Pier, Precinct 1	1179	1	63	63 100.00%	0	0.00%
City of Milan, Precinct 1	1428	1	80	80 100.00%	0	0.00%
City of Monroe, Precinct 1	-	-	-	-	-	-
City of Monroe, Precinct 2	-	-	-	-	-	-
City of Monroe, Precinct 3N	-	-	-	-	-	-
City of Monroe, Precinct 3S	-	-	-	-	-	-
City of Monroe, Precinct 4	-	-	-	-	-	-
City of Monroe, Precinct 5	-	-	-	-	-	-
City of Monroe, Precinct 6	-	-	-	-	-	-
City of Petersburg, Precinct 1	800	1	54	52 96.30%	2	3.70%
Ash Township, Precinct 1	-	-	-	-	-	-
Ash Township, Precinct 2	-	-	-	-	-	-
Ash Township, Precinct 3	-	-	-	-	-	-
Bedford Township, Precinct 1	1080	1	83	83 100.00%	0	0.00%
Bedford Township, Precinct 2	1795	1	190	190 100.00%	0	0.00%
Bedford Township, Precinct 3	1598	1	139	139 100.00%	0	0.00%
Bedford Township, Precinct 4	2132	1	196	195 99.49%	1	0.51%
Bedford Township, Precinct 5	1889	1	183	183 100.00%	0	0.00%
Bedford Township, Precinct 6	2077	1	225	224 99.56%	1	0.44%
Bedford Township, Precinct 7	1742	1	189	189 100.00%	0	0.00%
Bedford Township, Precinct 8	1789	1	225	223 99.11%	2	0.89%
Bedford Township, Precinct 9	1154	1	136	134 98.53%	2	1.47%
Bedford Township, Precinct 10	1258	1	138	138 100.00%	0	0.00%
Bedford Township, Precinct 11	2178	1	232	232 100.00%	0	0.00%
Bedford Township, Precinct 12	1428	1	146	144 98.63%	2	1.37%
Bedford Township, Precinct 13	1656	1	156	156 100.00%	0	0.00%
Bedford Township, Precinct 14	1817	1	73	72 98.63%	1	1.37%
Berlin Township, Precinct 1	-	-	-	-	-	-
Berlin Township, Precinct 2	-	-	-	-	-	-
Berlin Township, Precinct 3	-	-	-	-	-	-
Berlin Township, Precinct 4	-	-	-	-	-	-
Dundee Township, Precinct 1	1822	1	88	85 96.59%	3	3.41%
Dundee Township, Precinct 2	2073	1	100	99 99.00%	1	1.00%
Dundee Township, Precinct 3	1304	1	88	88 100.00%	0	0.00%
Erie Township, Precinct 1	1789	1	77	76 98.70%	1	1.30%
Erie Township, Precinct 2	1581	1	64	64 100.00%	0	0.00%
Exeter Township, Precinct 1	-	-	-	-	-	-
Exeter Township, Precinct 2	-	-	-	-	-	-
Frenchtown Township, Precinct 1	-	-	-	-	-	-
Frenchtown Township, Precinct 2	-	-	-	-	-	-
Frenchtown Township, Precinct 3	-	-	-	-	-	-
Frenchtown Township, Precinct 4	-	-	-	-	-	-
Frenchtown Township, Precinct 5	-	-	-	-	-	-
Frenchtown Township, Precinct 6	-	-	-	-	-	-
Frenchtown Township, Precinct 7	-	-	-	-	-	-
Frenchtown Township, Precinct 8	-	-	-	-	-	-
Ida Township, Precinct 1	2055	1	177	177 100.00%	0	0.00%
Ida Township, Precinct 2	1904	1	198	197 99.49%	1	0.51%
LaSalle Township, Precinct 1	1689	1	122	122 100.00%	0	0.00%
LaSalle Township, Precinct 2	2021	1	150	150 100.00%	0	0.00%
London Township, Precinct 1	-	-	-	-	-	-
Milan Township, Precinct 1	1368	1	104	102 98.08%	2	1.92%
Monroe Charter Township, Precinct 1	1312	1	80	78 97.50%	2	2.50%
Monroe Charter Township, Precinct 2	1455	1	35	35 100.00%	0	0.00%
Monroe Charter Township, Precinct 3	1006	1	79	79 100.00%	0	0.00%

Statement of Votes Cast

Monroe County

August 2012

SOVC For Jurisdiction Wide, All Counters, All Races

Official Results

Date:08/08/12

Time:13:26:56

Page:8 of 607

STATE REP 56TH						
	Reg. Voters	Vote For	Total Votes	Dale W. Zorn (REP)		Write-In Votes
Monroe Charter Township, Precinct 4	2207	1	135	135	100.00%	0 0.00%
Monroe Charter Township, Precinct 5	2250	1	182	182	100.00%	0 0.00%
Monroe Charter Township, Precinct 6	1621	1	130	130	100.00%	0 0.00%
Raisinville Township, Precinct 1	2132	1	224	222	99.11%	2 0.89%
Raisinville Township, Precinct 2	2428	1	190	189	99.47%	1 0.53%
Summerfield Township, Precinct 1	2425	1	340	340	100.00%	0 0.00%
Whiteford Township, Precinct 1	1938	1	106	104	98.11%	2 1.89%
Whiteford Township, Precinct 2	1609	1	114	114	100.00%	0 0.00%
Total	64989	38	5291	5265	99.51%	26 0.49%

Statement of Votes Cast
Monroe County
August 2012

Date:08/08/12
Time:13:26:56
Page:301 of 607

SOVC For Jurisdiction Wide, All Counters, All Races
Official Results

	United States Senator				
	Reg. Voters	Vote For	Total Votes	Debbie Stabenow (DEM)	Write-In Votes
Jurisdiction Wide					
City of Luna Pier, Precinct 1	1179	1	128	128 100.00%	0 0.00%
City of Milan, Precinct 1	1428	1	61	61 100.00%	0 0.00%
City of Monroe, Precinct 1	2563	1	278	273 98.20%	5 1.80%
City of Monroe, Precinct 2	2412	1	230	229 99.57%	1 0.43%
City of Monroe, Precinct 3N	1186	1	107	107 100.00%	0 0.00%
City of Monroe, Precinct 3S	1335	1	106	106 100.00%	0 0.00%
City of Monroe, Precinct 4	2703	1	374	369 98.66%	5 1.34%
City of Monroe, Precinct 5	2812	1	550	545 99.09%	5 0.91%
City of Monroe, Precinct 6	2422	1	330	327 99.09%	3 0.91%
City of Petersburg, Precinct 1	800	1	105	104 99.05%	1 0.95%
Ash Township, Precinct 1	2179	1	258	255 98.84%	3 1.16%
Ash Township, Precinct 2	2002	1	230	227 98.70%	3 1.30%
Ash Township, Precinct 3	1748	1	220	215 97.73%	5 2.27%
Bedford Township, Precinct 1	1080	1	65	65 100.00%	0 0.00%
Bedford Township, Precinct 2	1795	1	136	133 97.79%	3 2.21%
Bedford Township, Precinct 3	1598	1	115	115 100.00%	0 0.00%
Bedford Township, Precinct 4	2132	1	169	169 100.00%	0 0.00%
Bedford Township, Precinct 5	1889	1	182	181 99.45%	1 0.55%
Bedford Township, Precinct 6	2077	1	174	173 99.43%	1 0.57%
Bedford Township, Precinct 7	1742	1	150	150 100.00%	0 0.00%
Bedford Township, Precinct 8	1789	1	143	141 98.60%	2 1.40%
Bedford Township, Precinct 9	1154	1	97	97 100.00%	0 0.00%
Bedford Township, Precinct 10	1258	1	109	108 99.08%	1 0.92%
Bedford Township, Precinct 11	2178	1	169	167 98.82%	2 1.18%
Bedford Township, Precinct 12	1428	1	111	110 99.10%	1 0.90%
Bedford Township, Precinct 13	1656	1	119	119 100.00%	0 0.00%
Bedford Township, Precinct 14	1817	1	94	94 100.00%	0 0.00%
Berlin Township, Precinct 1	1609	1	141	139 98.58%	2 1.42%
Berlin Township, Precinct 2	2475	1	200	198 99.00%	2 1.00%
Berlin Township, Precinct 3	1193	1	211	207 98.10%	4 1.90%
Berlin Township, Precinct 4	1806	1	245	243 99.18%	2 0.82%
Dundee Township, Precinct 1	1822	1	112	110 98.21%	2 1.79%
Dundee Township, Precinct 2	2073	1	138	137 99.28%	1 0.72%
Dundee Township, Precinct 3	1304	1	99	99 100.00%	0 0.00%
Erie Township, Precinct 1	1789	1	274	270 98.54%	4 1.46%
Erie Township, Precinct 2	1581	1	165	163 98.79%	2 1.21%
Exeter Township, Precinct 1	1300	1	157	155 98.73%	2 1.27%
Exeter Township, Precinct 2	1625	1	185	184 99.46%	1 0.54%
Frenchtown Township, Precinct 1	653	1	83	83 100.00%	0 0.00%
Frenchtown Township, Precinct 2	1250	1	194	192 98.97%	2 1.03%
Frenchtown Township, Precinct 3	1273	1	178	177 99.44%	1 0.56%
Frenchtown Township, Precinct 4	1853	1	221	220 99.55%	1 0.45%
Frenchtown Township, Precinct 5	2531	1	165	163 98.79%	2 1.21%
Frenchtown Township, Precinct 6	1963	1	305	302 99.02%	3 0.98%
Frenchtown Township, Precinct 7	2343	1	331	327 98.79%	4 1.21%
Frenchtown Township, Precinct 8	1576	1	172	170 98.84%	2 1.16%
Ida Township, Precinct 1	2055	1	119	119 100.00%	0 0.00%
Ida Township, Precinct 2	1904	1	180	178 98.89%	2 1.11%
LaSalle Township, Precinct 1	1689	1	229	226 98.69%	3 1.31%
LaSalle Township, Precinct 2	2021	1	233	233 100.00%	0 0.00%
London Township, Precinct 1	2305	1	219	217 99.09%	2 0.91%
Milan Township, Precinct 1	1368	1	104	104 100.00%	0 0.00%
Monroe Charter Township, Precinct 1	1312	1	171	167 97.66%	4 2.34%
Monroe Charter Township, Precinct 2	1455	1	109	109 100.00%	0 0.00%
Monroe Charter Township, Precinct 3	1006	1	162	161 99.38%	1 0.62%

Statement of Votes Cast

Monroe County

August 2012

SOVC For Jurisdiction Wide, All Counters, All Races

Official Results

Date:08/08/12

Time:13:26:56

Page:302 of 607

	United States Senator					
	Reg. Voters	Vote For	Total Votes	Debbie Stabenow (DEM)	Write-In Votes	
Monroe Charter Township, Precinct 4	2207	1	244	242 99.18%	2	0.82%
Monroe Charter Township, Precinct 5	2250	1	288	285 98.96%	3	1.04%
Monroe Charter Township, Precinct 6	1689	1	179	178 99.44%	1	0.56%
Raisinville Township, Precinct 1	2132	1	229	227 99.13%	2	0.87%
Raisinville Township, Precinct 2	2428	1	277	276 99.64%	1	0.36%
Summerfield Township, Precinct 1	2425	1	163	163 100.00%	0	0.00%
Whiteford Township, Precinct 1	1938	1	120	120 100.00%	0	0.00%
Whiteford Township, Precinct 2	1609	1	49	49 100.00%	0	0.00%
Total	112174	63	11461	11361 99.13%	100	0.87%

Sub Frenchtown Prec. 9
Grand Total

199
71560

Statement of Votes Cast
Monroe County
August 2012

Date:08/08/12
Time:13:26:56
Page:303 of 607

SOVC For Jurisdiction Wide, All Counters, All Races
Official Results

	Rep in Congress						
	Reg. Voters	Vote For	Total Votes	Kurt Richard Haskell (DEM)	Ruben Marquez (DEM)	Write-In Votes	
Jurisdiction Wide							
City of Luna Pier, Precinct 1	1179	1	117	80 68.38%	37 31.62%	0	0.00%
City of Milan, Precinct 1	1428	1	55	36 65.45%	19 34.55%	0	0.00%
City of Monroe, Precinct 1	2563	1	242	155 64.05%	83 34.30%	4	1.65%
City of Monroe, Precinct 2	2412	1	211	143 67.77%	67 31.75%	1	0.47%
City of Monroe, Precinct 3N	1186	1	95	76 80.00%	18 18.95%	1	1.05%
City of Monroe, Precinct 3S	1335	1	92	59 64.13%	33 35.87%	0	0.00%
City of Monroe, Precinct 4	2703	1	326	234 71.78%	91 27.91%	1	0.31%
City of Monroe, Precinct 5	2812	1	465	322 69.25%	138 29.68%	5	1.08%
City of Monroe, Precinct 6	2422	1	302	232 76.82%	68 22.52%	2	0.66%
City of Petersburg, Precinct 1	800	1	99	78 78.79%	20 20.20%	1	1.01%
Ash Township, Precinct 1	2179	1	215	168 78.14%	47 21.86%	0	0.00%
Ash Township, Precinct 2	2002	1	209	146 69.86%	61 29.19%	2	0.96%
Ash Township, Precinct 3	1748	1	206	172 83.50%	32 15.53%	2	0.97%
Bedford Township, Precinct 1	1080	1	56	42 75.00%	14 25.00%	0	0.00%
Bedford Township, Precinct 2	1795	1	124	93 75.00%	30 24.19%	1	0.81%
Bedford Township, Precinct 3	1598	1	105	72 68.57%	31 29.52%	2	1.90%
Bedford Township, Precinct 4	2132	1	148	102 68.92%	45 30.41%	1	0.68%
Bedford Township, Precinct 5	1889	1	155	106 68.39%	49 31.61%	0	0.00%
Bedford Township, Precinct 6	2077	1	150	110 73.33%	40 26.67%	0	0.00%
Bedford Township, Precinct 7	1742	1	127	100 78.74%	27 21.26%	0	0.00%
Bedford Township, Precinct 8	1789	1	119	91 76.47%	27 22.69%	1	0.84%
Bedford Township, Precinct 9	1154	1	87	67 77.01%	20 22.99%	0	0.00%
Bedford Township, Precinct 10	1258	1	103	70 67.96%	32 31.07%	1	0.97%
Bedford Township, Precinct 11	2178	1	145	106 73.10%	37 25.52%	2	1.38%
Bedford Township, Precinct 12	1428	1	98	71 72.45%	26 26.53%	1	1.02%
Bedford Township, Precinct 13	1656	1	102	84 82.35%	17 16.67%	1	0.98%
Bedford Township, Precinct 14	1817	1	91	71 78.02%	20 21.98%	0	0.00%
Berlin Township, Precinct 1	1609	1	126	101 80.16%	25 19.84%	0	0.00%
Berlin Township, Precinct 2	2475	1	183	148 80.87%	33 18.03%	2	1.09%
Berlin Township, Precinct 3	1193	1	189	156 82.54%	32 16.93%	1	0.53%
Berlin Township, Precinct 4	1806	1	221	178 80.54%	41 18.55%	2	0.90%
Dundee Township, Precinct 1	1822	1	103	61 59.22%	40 38.83%	2	1.94%
Dundee Township, Precinct 2	2073	1	115	80 69.57%	34 29.57%	1	0.87%
Dundee Township, Precinct 3	1304	1	82	55 67.07%	26 31.71%	1	1.22%
Erie Township, Precinct 1	1789	1	236	180 76.27%	54 22.88%	2	0.85%
Erie Township, Precinct 2	1581	1	145	102 70.34%	41 28.28%	2	1.38%
Exeter Township, Precinct 1	1300	1	130	108 83.08%	20 15.38%	2	1.54%
Exeter Township, Precinct 2	1625	1	169	115 68.05%	53 31.36%	1	0.59%
Frenchtown Township, Precinct 1	653	1	80	60 75.00%	20 25.00%	0	0.00%
Frenchtown Township, Precinct 2	1250	1	168	127 75.60%	40 23.81%	1	0.60%
Frenchtown Township, Precinct 3	1273	1	171	139 81.29%	32 18.71%	0	0.00%
Frenchtown Township, Precinct 4	1853	1	197	142 72.08%	54 27.41%	1	0.51%
Frenchtown Township, Precinct 5	2531	1	137	106 77.37%	29 21.17%	2	1.46%
Frenchtown Township, Precinct 6	1963	1	283	234 82.69%	46 16.25%	3	1.06%
Frenchtown Township, Precinct 7	2343	1	309	247 79.94%	60 19.42%	2	0.65%
Frenchtown Township, Precinct 8	1576	1	174	135 77.59%	38 21.84%	1	0.57%
Ida Township, Precinct 1	2055	1	94	71 75.53%	23 24.47%	0	0.00%
Ida Township, Precinct 2	1904	1	161	132 81.99%	29 18.01%	0	0.00%
LaSalle Township, Precinct 1	1689	1	187	136 72.73%	48 25.67%	3	1.60%
LaSalle Township, Precinct 2	2021	1	212	168 79.25%	43 20.28%	1	0.47%
London Township, Precinct 1	2305	1	196	117 59.69%	76 38.78%	3	1.53%
Milan Township, Precinct 1	1368	1	96	65 67.71%	31 32.29%	0	0.00%
Monroe Charter Township, Precinct 1	1312	1	145	108 74.48%	35 24.14%	2	1.38%
Monroe Charter Township, Precinct 2	1455	1	101	75 74.26%	26 25.74%	0	0.00%
Monroe Charter Township, Precinct 3	1006	1	157	114 72.61%	42 26.75%	1	0.64%

Statement of Votes Cast

Monroe County

August 2012

SOVC For Jurisdiction Wide, All Counters, All Races

Official Results

Date:08/08/12

Time:13:26:56

Page:304 of 607

	Rep in Congress							
	Reg. Voters	Vote For	Total Votes	Kurt Richard Haskell (DEM)		Ruben Marquez (DEM)		Write-In Votes
Monroe Charter Township, Precinct 4	2207	1	219	177	80.82%	42	19.18%	0 0.00%
Monroe Charter Township, Precinct 5	2250	1	263	202	76.81%	60	22.81%	1 0.38%
Monroe Charter Township, Precinct 6	1689	1	165	131	79.39%	34	20.61%	0 0.00%
Raisinville Township, Precinct 1	2132	1	194	157	80.93%	36	18.56%	1 0.52%
Raisinville Township, Precinct 2	2428	1	241	182	75.52%	57	23.65%	2 0.83%
Summerfield Township, Precinct 1	2425	1	146	105	71.92%	41	28.08%	0 0.00%
Whiteford Township, Precinct 1	1938	1	109	79	72.48%	29	26.61%	1 0.92%
Whiteford Township, Precinct 2	1609	1	40	28	70.00%	12	30.00%	0 0.00%
Total	112174	63	10188	7607	74.67%	2511	24.65%	70 0.69%

Sub Frenchtown Prec. 9

Grand Total

$$\begin{array}{r} 139 \\ 7746 \end{array}$$

$$\begin{array}{r} 36 \\ 2547 \end{array}$$

Statement of Votes Cast

Monroe County

August 2012

SOVC For Jurisdiction Wide, All Counters, All Races

Official Results

Date:08/08/12

Time:13:26:56

Page:307 of 607

STATE REP 17TH

	Reg. Voters	Vote For	Total Votes	Brian David Hensley (DEM)	Bill LaVoy (DEM)	Jim Pedersen (DEM)	Write-In Votes
Jurisdiction Wide							
City of Luna Pier, Precinct 1	-	-	-	-	-	-	-
City of Milan, Precinct 1	-	-	-	-	-	-	-
City of Monroe, Precinct 1	2563	1	302	47 15.56%	154 50.99%	100 33.11%	1 0.33%
City of Monroe, Precinct 2	2412	1	258	23 8.91%	135 52.33%	99 38.37%	1 0.39%
City of Monroe, Precinct 3N	1186	1	110	15 13.64%	46 41.82%	49 44.55%	0 0.00%
City of Monroe, Precinct 3S	1335	1	111	18 16.22%	49 44.14%	44 39.64%	0 0.00%
City of Monroe, Precinct 4	2703	1	419	32 7.64%	239 57.04%	148 35.32%	0 0.00%
City of Monroe, Precinct 5	2812	1	569	58 10.19%	281 49.38%	229 40.25%	1 0.18%
City of Monroe, Precinct 6	2422	1	367	37 10.08%	181 49.32%	149 40.60%	0 0.00%
City of Petersburg, Precinct 1	-	-	-	-	-	-	-
Ash Township, Precinct 1	2179	1	274	40 14.60%	163 59.49%	71 25.91%	0 0.00%
Ash Township, Precinct 2	2002	1	235	39 16.60%	129 54.89%	66 28.09%	1 0.43%
Ash Township, Precinct 3	1748	1	227	37 16.30%	124 54.63%	65 28.63%	1 0.44%
Bedford Township, Precinct 1	-	-	-	-	-	-	-
Bedford Township, Precinct 2	-	-	-	-	-	-	-
Bedford Township, Precinct 3	-	-	-	-	-	-	-
Bedford Township, Precinct 4	-	-	-	-	-	-	-
Bedford Township, Precinct 5	-	-	-	-	-	-	-
Bedford Township, Precinct 6	-	-	-	-	-	-	-
Bedford Township, Precinct 7	-	-	-	-	-	-	-
Bedford Township, Precinct 8	-	-	-	-	-	-	-
Bedford Township, Precinct 9	-	-	-	-	-	-	-
Bedford Township, Precinct 10	-	-	-	-	-	-	-
Bedford Township, Precinct 11	-	-	-	-	-	-	-
Bedford Township, Precinct 12	-	-	-	-	-	-	-
Bedford Township, Precinct 13	-	-	-	-	-	-	-
Bedford Township, Precinct 14	-	-	-	-	-	-	-
Berlin Township, Precinct 1	1609	1	146	32 21.92%	65 44.52%	49 33.56%	0 0.00%
Berlin Township, Precinct 2	2475	1	204	42 20.59%	72 35.29%	89 43.63%	1 0.49%
Berlin Township, Precinct 3	1193	1	232	54 23.28%	135 58.19%	42 18.10%	1 0.43%
Berlin Township, Precinct 4	1806	1	250	39 15.60%	139 55.60%	72 28.80%	0 0.00%
Dundee Township, Precinct 1	-	-	-	-	-	-	-
Dundee Township, Precinct 2	-	-	-	-	-	-	-
Dundee Township, Precinct 3	-	-	-	-	-	-	-
Erie Township, Precinct 1	-	-	-	-	-	-	-
Erie Township, Precinct 2	-	-	-	-	-	-	-
Exeter Township, Precinct 1	1300	1	168	20 11.90%	93 55.36%	55 32.74%	0 0.00%
Exeter Township, Precinct 2	1625	1	190	33 17.37%	84 44.21%	72 37.89%	1 0.53%
Frenchtown Township, Precinct 1	653	1	94	5 5.32%	60 63.83%	29 30.85%	0 0.00%
Frenchtown Township, Precinct 2	1250	1	195	23 11.79%	99 50.77%	72 36.92%	1 0.51%
Frenchtown Township, Precinct 3	1273	1	188	26 13.83%	94 50.00%	68 36.17%	0 0.00%
Frenchtown Township, Precinct 4	1853	1	236	31 13.14%	113 47.88%	92 38.98%	0 0.00%
Frenchtown Township, Precinct 5	2531	1	162	26 16.05%	96 59.26%	39 24.07%	1 0.62%
Frenchtown Township, Precinct 6	1963	1	323	33 10.22%	163 50.46%	126 39.01%	1 0.31%
Frenchtown Township, Precinct 7	2343	1	367	39 10.63%	213 58.04%	115 31.34%	0 0.00%
Frenchtown Township, Precinct 8	1576	1	187	35 18.72%	92 49.20%	59 31.55%	1 0.53%
Ida Township, Precinct 1	-	-	-	-	-	-	-
Ida Township, Precinct 2	-	-	-	-	-	-	-
LaSalle Township, Precinct 1	-	-	-	-	-	-	-
LaSalle Township, Precinct 2	-	-	-	-	-	-	-
London Township, Precinct 1	2305	1	208	37 17.79%	83 39.90%	87 41.83%	1 0.48%
Milan Township, Precinct 1	-	-	-	-	-	-	-
Monroe Charter Township, Precinct 1	-	-	-	-	-	-	-
Monroe Charter Township, Precinct 2	-	-	-	-	-	-	-
Monroe Charter Township, Precinct 3	-	-	-	-	-	-	-

Statement of Votes Cast

Monroe County

August 2012

SOVC For Jurisdiction Wide, All Counters, All Races

Official Results

Date:08/08/12

Time:13:26:56

Page:308 of 607

STATE REP 17TH

	Reg. Voters	Vote For	Total Votes	Brian David Hensley (DEM)	Bill LaVoy (DEM)	Jim Pedersen (DEM)	Write-In Votes
Monroe Charter Township, Precinct 4	-	-	-	-	-	-	-
Monroe Charter Township, Precinct 5	-	-	-	-	-	-	-
Monroe Charter Township, Precinct 6	68	1	8	1 12.50%	7 87.50%	0 0.00%	0 0.00%
Raisinville Township, Precinct 1	-	-	-	-	-	-	-
Raisinville Township, Precinct 2	-	-	-	-	-	-	-
Summerfield Township, Precinct 1	-	-	-	-	-	-	-
Whiteford Township, Precinct 1	-	-	-	-	-	-	-
Whiteford Township, Precinct 2	-	-	-	-	-	-	-
Total	47185	26	6030	822 13.63%	3109 51.56%	2086 34.59%	13 0.22%

Sub Frenchtown Prec. 9
Grand Total

26
848

124
3233

60
2146

Statement of Votes Cast
Monroe County
August 2012

Date:08/08/12
Time:13:26:56
Page:305 of 607

SOVC For Jurisdiction Wide, All Counters, All Races
Official Results

	STATE REP 56TH							
	Reg. Voters	Vote For	Total Votes	Joe Astro (DEM)		Larry Crider (DEM)		Write-In Votes
Jurisdiction Wide								
City of Luna Pier, Precinct 1	1179	1	112	51	45.54%	61	54.46%	0 0.00%
City of Milan, Precinct 1	1428	1	55	24	43.64%	31	56.36%	0 0.00%
City of Monroe, Precinct 1	-	-	-	-	-	-	-	-
City of Monroe, Precinct 2	-	-	-	-	-	-	-	-
City of Monroe, Precinct 3N	-	-	-	-	-	-	-	-
City of Monroe, Precinct 3S	-	-	-	-	-	-	-	-
City of Monroe, Precinct 4	-	-	-	-	-	-	-	-
City of Monroe, Precinct 5	-	-	-	-	-	-	-	-
City of Monroe, Precinct 6	-	-	-	-	-	-	-	-
City of Petersburg, Precinct 1	800	1	103	47	45.63%	54	52.43%	2 1.94%
Ash Township, Precinct 1	-	-	-	-	-	-	-	-
Ash Township, Precinct 2	-	-	-	-	-	-	-	-
Ash Township, Precinct 3	-	-	-	-	-	-	-	-
Bedford Township, Precinct 1	1080	1	54	20	37.04%	34	62.96%	0 0.00%
Bedford Township, Precinct 2	1795	1	115	42	36.52%	72	62.61%	1 0.87%
Bedford Township, Precinct 3	1598	1	103	28	27.18%	73	70.87%	2 1.94%
Bedford Township, Precinct 4	2132	1	144	54	37.50%	89	61.81%	1 0.69%
Bedford Township, Precinct 5	1889	1	158	48	30.38%	110	69.62%	0 0.00%
Bedford Township, Precinct 6	2077	1	143	54	37.76%	89	62.24%	0 0.00%
Bedford Township, Precinct 7	1742	1	123	41	33.33%	82	66.67%	0 0.00%
Bedford Township, Precinct 8	1789	1	117	25	21.37%	91	77.78%	1 0.85%
Bedford Township, Precinct 9	1154	1	85	29	34.12%	56	65.88%	0 0.00%
Bedford Township, Precinct 10	1258	1	96	33	34.38%	63	65.63%	0 0.00%
Bedford Township, Precinct 11	2178	1	146	59	40.41%	85	58.22%	2 1.37%
Bedford Township, Precinct 12	1428	1	93	29	31.18%	63	67.74%	1 1.08%
Bedford Township, Precinct 13	1656	1	106	29	27.36%	77	72.64%	0 0.00%
Bedford Township, Precinct 14	1817	1	89	33	37.08%	56	62.92%	0 0.00%
Berlin Township, Precinct 1	-	-	-	-	-	-	-	-
Berlin Township, Precinct 2	-	-	-	-	-	-	-	-
Berlin Township, Precinct 3	-	-	-	-	-	-	-	-
Berlin Township, Precinct 4	-	-	-	-	-	-	-	-
Dundee Township, Precinct 1	1822	1	108	52	48.15%	52	48.15%	4 3.70%
Dundee Township, Precinct 2	2073	1	120	69	57.50%	50	41.67%	1 0.83%
Dundee Township, Precinct 3	1304	1	87	31	35.63%	55	63.22%	1 1.15%
Erie Township, Precinct 1	1789	1	227	91	40.09%	132	58.15%	4 1.76%
Erie Township, Precinct 2	1581	1	148	60	40.54%	87	58.78%	1 0.68%
Exeter Township, Precinct 1	-	-	-	-	-	-	-	-
Exeter Township, Precinct 2	-	-	-	-	-	-	-	-
Frenchtown Township, Precinct 1	-	-	-	-	-	-	-	-
Frenchtown Township, Precinct 2	-	-	-	-	-	-	-	-
Frenchtown Township, Precinct 3	-	-	-	-	-	-	-	-
Frenchtown Township, Precinct 4	-	-	-	-	-	-	-	-
Frenchtown Township, Precinct 5	-	-	-	-	-	-	-	-
Frenchtown Township, Precinct 6	-	-	-	-	-	-	-	-
Frenchtown Township, Precinct 7	-	-	-	-	-	-	-	-
Frenchtown Township, Precinct 8	-	-	-	-	-	-	-	-
Ida Township, Precinct 1	2055	1	99	43	43.43%	56	56.57%	0 0.00%
Ida Township, Precinct 2	1904	1	162	76	46.91%	85	52.47%	1 0.62%
LaSalle Township, Precinct 1	1689	1	184	85	46.20%	97	52.72%	2 1.09%
LaSalle Township, Precinct 2	2021	1	204	80	39.22%	122	59.80%	2 0.98%
London Township, Precinct 1	-	-	-	-	-	-	-	-
Milan Township, Precinct 1	1368	1	99	53	53.54%	46	46.46%	0 0.00%
Monroe Charter Township, Precinct 1	1312	1	137	62	45.26%	71	51.82%	4 2.92%
Monroe Charter Township, Precinct 2	1455	1	96	49	51.04%	46	47.92%	1 1.04%
Monroe Charter Township, Precinct 3	1006	1	155	55	35.48%	98	63.23%	2 1.29%

Statement of Votes Cast

Monroe County

August 2012

SOVC For Jurisdiction Wide, All Counters, All Races

Official Results

Date:08/08/12

Time:13:26:56

Page:306 of 607

STATE REP 56TH									
	Reg. Voters	Vote For	Total Votes	Joe Astro (DEM)		Larry Crider (DEM)		Write-In Votes	
Monroe Charter Township, Precinct 4	2207	1	216	92	42.59%	124	57.41%	0	0.00%
Monroe Charter Township, Precinct 5	2250	1	255	93	36.47%	162	63.53%	0	0.00%
Monroe Charter Township, Precinct 6	1621	1	144	63	43.75%	81	56.25%	0	0.00%
Raisinville Township, Precinct 1	2132	1	190	73	38.42%	116	61.05%	1	0.53%
Raisinville Township, Precinct 2	2428	1	252	99	39.29%	151	59.92%	2	0.79%
Summerfield Township, Precinct 1	2425	1	146	63	43.15%	83	56.85%	0	0.00%
Whiteford Township, Precinct 1	1938	1	110	53	48.18%	56	50.91%	1	0.91%
Whiteford Township, Precinct 2	1609	1	42	12	28.57%	30	71.43%	0	0.00%
Total	64989	38	5023	2000	39.82%	2986	59.45%	37	0.74%

Statement of Votes Cast

Monroe County

August 2012

SOVC For Jurisdiction Wide, All Counters, All Races

Official Results

Date:08/08/12

Time:13:26:57

Page:575 of 607

	38th Circuit Ct. Partial										
	Reg. Voters	Vote For	Total Votes	Ronald J. Benore, Jr		Jarod Michael Calkin		Cheryl R. Sweeney		Daniel S. White	
Jurisdiction Wide											
City of Luna Pier, Precinct 1	1179	1	173	38	21.97%	27	15.61%	49	28.32%	58	33.53%
City of Milan, Precinct 1	1428	1	112	11	9.82%	17	15.18%	31	27.68%	53	47.32%
City of Monroe, Precinct 1	2563	1	441	60	13.61%	74	16.78%	112	25.40%	192	43.54%
City of Monroe, Precinct 2	2412	1	380	43	11.32%	65	17.11%	93	24.47%	179	47.11%
City of Monroe, Precinct 3N	1186	1	177	40	22.60%	40	22.60%	35	19.77%	62	35.03%
City of Monroe, Precinct 3S	1335	1	128	25	19.53%	25	19.53%	27	21.09%	50	39.06%
City of Monroe, Precinct 4	2703	1	729	112	15.36%	104	14.27%	119	16.32%	394	54.05%
City of Monroe, Precinct 5	2812	1	866	110	12.70%	126	14.55%	126	14.55%	503	58.08%
City of Monroe, Precinct 6	2422	1	584	81	13.87%	146	25.00%	75	12.84%	282	48.29%
City of Petersburg, Precinct 1	800	1	146	14	9.59%	34	23.29%	41	28.08%	57	39.04%
Ash Township, Precinct 1	2179	1	381	47	12.34%	134	35.17%	84	22.05%	111	29.13%
Ash Township, Precinct 2	2002	1	326	25	7.67%	81	24.85%	85	26.07%	134	41.10%
Ash Township, Precinct 3	1748	1	343	41	11.95%	119	34.69%	61	17.78%	122	35.57%
Bedford Township, Precinct 1	1080	1	133	15	11.28%	11	8.27%	40	30.08%	67	50.38%
Bedford Township, Precinct 2	1795	1	290	50	17.24%	29	10.00%	83	28.62%	128	44.14%
Bedford Township, Precinct 3	1598	1	240	46	19.17%	31	12.92%	41	17.08%	121	50.42%
Bedford Township, Precinct 4	2132	1	332	53	15.96%	42	12.65%	88	26.51%	149	44.88%
Bedford Township, Precinct 5	1889	1	329	56	17.02%	41	12.46%	75	22.80%	156	47.42%
Bedford Township, Precinct 6	2077	1	359	59	16.43%	51	14.21%	68	18.94%	181	50.42%
Bedford Township, Precinct 7	1742	1	321	62	19.31%	34	10.59%	82	25.55%	141	43.93%
Bedford Township, Precinct 8	1789	1	340	67	19.71%	33	9.71%	97	28.53%	142	41.76%
Bedford Township, Precinct 9	1154	1	205	30	14.63%	27	13.17%	56	27.32%	91	44.39%
Bedford Township, Precinct 10	1258	1	206	42	20.39%	25	12.14%	49	23.79%	89	43.20%
Bedford Township, Precinct 11	2178	1	339	53	15.63%	42	12.39%	79	23.30%	165	48.67%
Bedford Township, Precinct 12	1428	1	229	37	16.16%	20	8.73%	65	28.38%	107	46.72%
Bedford Township, Precinct 13	1656	1	238	35	14.71%	33	13.87%	55	23.11%	114	47.90%
Bedford Township, Precinct 14	1817	1	154	31	20.13%	16	10.39%	48	31.17%	59	38.31%
Berlin Township, Precinct 1	1609	1	198	18	9.09%	51	25.76%	34	17.17%	95	47.98%
Berlin Township, Precinct 2	2475	1	286	61	21.33%	49	17.13%	75	26.22%	100	34.97%
Berlin Township, Precinct 3	1193	1	273	27	9.89%	78	28.57%	58	21.25%	110	40.29%
Berlin Township, Precinct 4	1806	1	328	36	10.98%	99	30.18%	72	21.95%	121	36.89%
Dundee Township, Precinct 1	1822	1	206	30	14.56%	35	16.99%	53	25.73%	87	42.23%
Dundee Township, Precinct 2	2073	1	231	32	13.85%	31	13.42%	71	30.74%	97	41.99%
Dundee Township, Precinct 3	1304	1	185	29	15.68%	32	17.30%	40	21.62%	83	44.86%
Erie Township, Precinct 1	1789	1	333	65	19.52%	42	12.61%	104	31.23%	121	36.34%
Erie Township, Precinct 2	1581	1	243	58	23.87%	41	16.87%	54	22.22%	90	37.04%
Exeter Township, Precinct 1	1300	1	273	16	5.86%	46	16.85%	99	36.26%	112	41.03%
Exeter Township, Precinct 2	1625	1	274	21	7.66%	60	21.90%	101	36.86%	92	33.58%
Frenchtown Township, Precinct 1	653	1	147	11	7.48%	44	29.93%	34	23.13%	58	39.46%
Frenchtown Township, Precinct 2	1250	1	261	41	15.71%	95	36.40%	46	17.62%	78	29.89%
Frenchtown Township, Precinct 3	1273	1	312	38	12.18%	127	40.71%	46	14.74%	99	31.73%
Frenchtown Township, Precinct 4	1853	1	411	44	10.71%	87	21.17%	63	15.33%	216	52.55%
Frenchtown Township, Precinct 5	2531	1	216	29	13.43%	64	29.63%	56	25.93%	67	31.02%
Frenchtown Township, Precinct 6	1963	1	403	35	8.68%	140	34.74%	73	18.11%	154	38.21%
Frenchtown Township, Precinct 7	2343	1	568	62	10.92%	161	28.35%	94	16.55%	250	44.01%
Frenchtown Township, Precinct 8	1576	1	289	24	8.30%	101	34.95%	50	17.30%	114	39.45%
Ida Township, Precinct 1	2055	1	256	34	13.28%	47	18.36%	65	25.39%	110	42.97%
Ida Township, Precinct 2	1904	1	331	42	12.69%	51	15.41%	75	22.66%	161	48.64%
LaSalle Township, Precinct 1	1689	1	360	52	14.44%	46	12.78%	94	26.11%	167	46.39%
LaSalle Township, Precinct 2	2021	1	399	65	16.29%	64	16.04%	100	25.06%	169	42.36%
London Township, Precinct 1	2305	1	264	29	10.98%	30	11.36%	99	37.50%	103	39.02%
Milan Township, Precinct 1	1368	1	183	31	16.94%	29	15.85%	64	34.97%	58	31.69%
Monroe Charter Township, Precinct 1	1312	1	276	28	10.14%	48	17.39%	60	21.74%	139	50.36%
Monroe Charter Township, Precinct 2	1455	1	147	15	10.20%	19	12.93%	64	43.54%	49	33.33%
Monroe Charter Township, Precinct 3	1006	1	283	51	18.02%	27	9.54%	70	24.73%	133	47.00%

Statement of Votes Cast

Monroe County

August 2012

SOVC For Jurisdiction Wide, All Counters, All Races

Official Results

Date:08/08/12

Time:13:26:57

Page:576 of 607

38th Circuit Ct. Partial

	Reg. Voters	Vote For	Total Votes	Ronald J. Benore, Jr	Jarod Michael Calkin	Cheryl R. Sweeney	Daniel S. White
Monroe Charter Township, Precinct 4	2207	1	418	51 12.20%	90 21.53%	83 19.86%	194 46.41%
Monroe Charter Township, Precinct 5	2250	1	497	84 16.90%	76 15.29%	112 22.54%	225 45.27%
Monroe Charter Township, Precinct 6	1689	1	362	31 8.56%	47 12.98%	79 21.82%	205 56.63%
Raisinville Township, Precinct 1	2132	1	490	50 10.20%	80 16.33%	95 19.39%	265 54.08%
Raisinville Township, Precinct 2	2428	1	479	55 11.48%	71 14.82%	112 23.38%	241 50.31%
Summerfield Township, Precinct 1	2425	1	391	66 16.88%	71 18.16%	124 31.71%	130 33.25%
Whiteford Township, Precinct 1	1938	1	204	31 15.20%	22 10.78%	68 33.33%	83 40.69%
Whiteford Township, Precinct 2	1609	1	124	18 14.52%	18 14.52%	29 23.39%	59 47.58%
Sub Total	112174	63	19402	2693 13.88%	3646 18.79%	4480 23.09%	8542 44.03%

Grand Total

57
2730

40
3686

57
4537

164
8706

Frenchtown P#9

Statement of Votes Cast

Monroe County

August 2012

SOVC For Jurisdiction Wide, All Counters, All Races
Official Results

Date:08/08/12

Time:13:26:57

Page:577 of 607

	38th Circuit Ct. Partial	
	Write-In Votes	
Jurisdiction Wide		
City of Luna Pier, Precinct 1	1	0.58%
City of Milan, Precinct 1	0	0.00%
City of Monroe, Precinct 1	3	0.68%
City of Monroe, Precinct 2	0	0.00%
City of Monroe, Precinct 3N	0	0.00%
City of Monroe, Precinct 3S	1	0.78%
City of Monroe, Precinct 4	0	0.00%
City of Monroe, Precinct 5	1	0.12%
City of Monroe, Precinct 6	0	0.00%
City of Petersburg, Precinct 1	0	0.00%
Ash Township, Precinct 1	5	1.31%
Ash Township, Precinct 2	1	0.31%
Ash Township, Precinct 3	0	0.00%
Bedford Township, Precinct 1	0	0.00%
Bedford Township, Precinct 2	0	0.00%
Bedford Township, Precinct 3	1	0.42%
Bedford Township, Precinct 4	0	0.00%
Bedford Township, Precinct 5	1	0.30%
Bedford Township, Precinct 6	0	0.00%
Bedford Township, Precinct 7	2	0.62%
Bedford Township, Precinct 8	1	0.29%
Bedford Township, Precinct 9	1	0.49%
Bedford Township, Precinct 10	1	0.49%
Bedford Township, Precinct 11	0	0.00%
Bedford Township, Precinct 12	0	0.00%
Bedford Township, Precinct 13	1	0.42%
Bedford Township, Precinct 14	0	0.00%
Berlin Township, Precinct 1	0	0.00%
Berlin Township, Precinct 2	1	0.35%
Berlin Township, Precinct 3	0	0.00%
Berlin Township, Precinct 4	0	0.00%
Dundee Township, Precinct 1	1	0.49%
Dundee Township, Precinct 2	0	0.00%
Dundee Township, Precinct 3	1	0.54%
Erie Township, Precinct 1	1	0.30%
Erie Township, Precinct 2	0	0.00%
Exeter Township, Precinct 1	0	0.00%
Exeter Township, Precinct 2	0	0.00%
Frenchtown Township, Precinct 1	0	0.00%
Frenchtown Township, Precinct 2	1	0.38%
Frenchtown Township, Precinct 3	2	0.64%
Frenchtown Township, Precinct 4	1	0.24%
Frenchtown Township, Precinct 5	0	0.00%
Frenchtown Township, Precinct 6	1	0.25%
Frenchtown Township, Precinct 7	1	0.18%
Frenchtown Township, Precinct 8	0	0.00%
Ida Township, Precinct 1	0	0.00%
Ida Township, Precinct 2	2	0.60%
LaSalle Township, Precinct 1	1	0.28%
LaSalle Township, Precinct 2	1	0.25%
London Township, Precinct 1	3	1.14%
Milan Township, Precinct 1	1	0.55%
Monroe Charter Township, Precinct 1	1	0.36%
Monroe Charter Township, Precinct 2	0	0.00%
Monroe Charter Township, Precinct 3	2	0.71%

Statement of Votes Cast
 Monroe County
 August 2012

Date:08/08/12
 Time:13:26:57
 Page:578 of 607

SOVC For Jurisdiction Wide, All Counters, All Races
 Official Results

	38th Circuit Ct. Partial	
	Write-In Votes	
Monroe Charter Township, Precinct 4	0	0.00%
Monroe Charter Township, Precinct 5	0	0.00%
Monroe Charter Township, Precinct 6	0	0.00%
Raisinville Township, Precinct 1	0	0.00%
Raisinville Township, Precinct 2	0	0.00%
Summerfield Township, Precinct 1	0	0.00%
Whiteford Township, Precinct 1	0	0.00%
Whiteford Township, Precinct 2	0	0.00%
Total	41	0.21%

Statement of Votes Cast

Monroe County

August 2012

SOVC For Jurisdiction Wide, All Counters, All Races

Official Results

Date:08/08/12

Time:13:26:57

Page:579 of 607

	Probate Judge Partial										
	Reg. Voters	Vote For	Total Votes	Frank Arnold		Anthony R. Brescol		Jill LaVoy		Melissa Matias	
Jurisdiction Wide											
City of Luna Pier, Precinct 1	1179	1	183	65	35.52%	21	11.48%	67	36.61%	30	16.39%
City of Milan, Precinct 1	1428	1	110	53	48.18%	9	8.18%	27	24.55%	21	19.09%
City of Monroe, Precinct 1	2563	1	465	224	48.17%	14	3.01%	134	28.82%	89	19.14%
City of Monroe, Precinct 2	2412	1	387	221	57.11%	14	3.62%	100	25.84%	52	13.44%
City of Monroe, Precinct 3N	1186	1	188	93	49.47%	12	6.38%	51	27.13%	32	17.02%
City of Monroe, Precinct 3S	1335	1	140	50	35.71%	9	6.43%	56	40.00%	25	17.86%
City of Monroe, Precinct 4	2703	1	747	364	48.73%	23	3.08%	255	34.14%	105	14.06%
City of Monroe, Precinct 5	2812	1	870	462	53.10%	20	2.30%	245	28.16%	142	16.32%
City of Monroe, Precinct 6	2422	1	607	331	54.53%	15	2.47%	141	23.23%	120	19.77%
City of Petersburg, Precinct 1	800	1	154	55	35.71%	13	8.44%	50	32.47%	36	23.38%
Ash Township, Precinct 1	2179	1	383	162	42.30%	19	4.96%	148	38.64%	52	13.58%
Ash Township, Precinct 2	2002	1	323	137	42.41%	14	4.33%	127	39.32%	45	13.93%
Ash Township, Precinct 3	1748	1	341	160	46.92%	24	7.04%	123	36.07%	34	9.97%
Bedford Township, Precinct 1	1080	1	158	49	31.01%	52	32.91%	43	27.22%	14	8.86%
Bedford Township, Precinct 2	1795	1	342	134	39.18%	86	25.15%	69	20.18%	53	15.50%
Bedford Township, Precinct 3	1598	1	263	97	36.88%	79	30.04%	56	21.29%	30	11.41%
Bedford Township, Precinct 4	2132	1	383	146	38.12%	107	27.94%	85	22.19%	45	11.75%
Bedford Township, Precinct 5	1889	1	381	176	46.19%	103	27.03%	51	13.39%	50	13.12%
Bedford Township, Precinct 6	2077	1	440	156	35.45%	150	34.09%	84	19.09%	50	11.36%
Bedford Township, Precinct 7	1742	1	362	127	35.08%	98	27.07%	77	21.27%	60	16.57%
Bedford Township, Precinct 8	1789	1	410	157	38.29%	135	32.93%	80	19.51%	38	9.27%
Bedford Township, Precinct 9	1154	1	254	69	27.17%	78	30.71%	79	31.10%	28	11.02%
Bedford Township, Precinct 10	1258	1	234	71	30.34%	78	33.33%	58	24.79%	27	11.54%
Bedford Township, Precinct 11	2178	1	406	144	35.47%	140	34.48%	89	21.92%	33	8.13%
Bedford Township, Precinct 12	1428	1	265	107	40.38%	79	29.81%	57	21.51%	22	8.30%
Bedford Township, Precinct 13	1656	1	265	100	37.74%	79	29.81%	64	24.15%	21	7.92%
Bedford Township, Precinct 14	1817	1	163	55	33.74%	33	20.25%	56	34.36%	19	11.66%
Berlin Township, Precinct 1	1609	1	199	105	52.76%	4	2.01%	50	25.13%	40	20.10%
Berlin Township, Precinct 2	2475	1	305	163	53.44%	20	6.56%	72	23.61%	49	16.07%
Berlin Township, Precinct 3	1193	1	283	139	49.12%	11	3.89%	104	36.75%	28	9.89%
Berlin Township, Precinct 4	1806	1	327	154	47.09%	15	4.59%	100	30.58%	58	17.74%
Dundee Township, Precinct 1	1822	1	221	72	32.58%	12	5.43%	63	28.51%	74	33.48%
Dundee Township, Precinct 2	2073	1	232	95	40.95%	10	4.31%	70	30.17%	57	24.57%
Dundee Township, Precinct 3	1304	1	198	77	38.89%	13	6.57%	66	33.33%	41	20.71%
Erie Township, Precinct 1	1789	1	361	131	36.29%	40	11.08%	151	41.83%	38	10.53%
Erie Township, Precinct 2	1581	1	262	85	32.44%	25	9.54%	102	38.93%	50	19.08%
Exeter Township, Precinct 1	1300	1	271	128	47.23%	6	2.21%	90	33.21%	47	17.34%
Exeter Township, Precinct 2	1625	1	263	108	41.06%	10	3.80%	99	37.64%	46	17.49%
Frenchtown Township, Precinct 1	653	1	143	58	40.56%	5	3.50%	47	32.87%	33	23.08%
Frenchtown Township, Precinct 2	1250	1	251	114	45.42%	8	3.19%	91	36.25%	37	14.74%
Frenchtown Township, Precinct 3	1273	1	293	136	46.42%	5	1.71%	102	34.81%	49	16.72%
Frenchtown Township, Precinct 4	1853	1	416	202	48.56%	13	3.13%	119	28.61%	82	19.71%
Frenchtown Township, Precinct 5	2531	1	214	75	35.05%	10	4.67%	93	43.46%	36	16.82%
Frenchtown Township, Precinct 6	1963	1	394	183	46.45%	9	2.28%	149	37.82%	52	13.20%
Frenchtown Township, Precinct 7	2343	1	581	277	47.68%	15	2.58%	200	34.42%	88	15.15%
Frenchtown Township, Precinct 8	1576	1	289	144	49.83%	16	5.54%	87	30.10%	42	14.53%
Ida Township, Precinct 1	2055	1	268	83	30.97%	46	17.16%	67	25.00%	71	26.49%
Ida Township, Precinct 2	1904	1	352	155	44.03%	28	7.95%	76	21.59%	92	26.14%
LaSalle Township, Precinct 1	1689	1	374	182	48.66%	17	4.55%	116	31.02%	57	15.24%
LaSalle Township, Precinct 2	2021	1	414	164	39.61%	29	7.00%	120	28.99%	100	24.15%
London Township, Precinct 1	2305	1	269	95	35.32%	19	7.06%	86	31.97%	67	24.91%
Milan Township, Precinct 1	1368	1	178	67	37.64%	14	7.87%	57	32.02%	39	21.91%
Monroe Charter Township, Precinct 1	1312	1	281	142	50.53%	10	3.56%	86	30.60%	42	14.95%
Monroe Charter Township, Precinct 2	1455	1	147	62	42.18%	6	4.08%	54	36.73%	25	17.01%
Monroe Charter Township, Precinct 3	1006	1	285	140	49.12%	17	5.96%	76	26.67%	50	17.54%

Statement of Votes Cast

Monroe County

August 2012

SOVC For Jurisdiction Wide, All Counters, All Races

Official Results

Date:08/08/12

Time:13:26:57

Page:580 of 607

Probate Judge Partial

	Reg. Voters	Vote For	Total Votes	Frank Arnold		Anthony R. Brescol		Jill LaVoy		Melissa Matias	
Monroe Charter Township, Precinct 4	2207	1	422	230	54.50%	11	2.61%	121	28.67%	60	14.22%
Monroe Charter Township, Precinct 5	2250	1	511	230	45.01%	26	5.09%	189	36.99%	65	12.72%
Monroe Charter Township, Precinct 6	1689	1	378	181	47.88%	8	2.12%	118	31.22%	71	18.78%
Raisinville Township, Precinct 1	2132	1	500	219	43.80%	25	5.00%	107	21.40%	149	29.80%
Raisinville Township, Precinct 2	2428	1	487	220	45.17%	24	4.93%	133	27.31%	110	22.59%
Summerfield Township, Precinct 1	2425	1	424	138	32.55%	61	14.39%	133	31.37%	91	21.46%
Whiteford Township, Precinct 1	1938	1	211	73	34.60%	53	25.12%	54	25.59%	31	14.69%
Whiteford Township, Precinct 2	1609	1	138	61	44.20%	12	8.70%	38	27.54%	27	19.57%
Sub Total	112174	63	20366	8853	43.47%	2157	10.59%	5958	29.25%	3367	16.53%

Grand Total

$$\frac{160}{9013}$$

$$\frac{11}{2168}$$

$$\frac{80}{6038}$$

$$\frac{51}{3418}$$

Frenchtown P#9

Statement of Votes Cast

Monroe County

August 2012

SOVC For Jurisdiction Wide, All Counters, All Races

Official Results

Date:08/08/12

Time:13:26:57

Page:581 of 607

	Probate Judge Partial		County Library Proposal					
	Write-In Votes		Reg. Voters	Vote For	Total Votes	YES		NO
Jurisdiction Wide								
City of Luna Pier, Precinct 1	0	0.00%	1179	1	242	177	73.14%	65 26.86%
City of Milan, Precinct 1	0	0.00%	1428	1	155	97	62.58%	58 37.42%
City of Monroe, Precinct 1	4	0.86%	2563	1	487	392	80.49%	95 19.51%
City of Monroe, Precinct 2	0	0.00%	2412	1	419	333	79.47%	86 20.53%
City of Monroe, Precinct 3N	0	0.00%	1186	1	192	155	80.73%	37 19.27%
City of Monroe, Precinct 3S	0	0.00%	1335	1	143	113	79.02%	30 20.98%
City of Monroe, Precinct 4	0	0.00%	2703	1	787	624	79.29%	163 20.71%
City of Monroe, Precinct 5	1	0.11%	2812	1	952	751	78.89%	201 21.11%
City of Monroe, Precinct 6	0	0.00%	2422	1	638	497	77.90%	141 22.10%
City of Petersburg, Precinct 1	0	0.00%	800	1	191	156	81.68%	35 18.32%
Ash Township, Precinct 1	2	0.52%	2179	1	515	393	76.31%	122 23.69%
Ash Township, Precinct 2	0	0.00%	2002	1	428	275	64.25%	153 35.75%
Ash Township, Precinct 3	0	0.00%	1748	1	446	300	67.26%	146 32.74%
Bedford Township, Precinct 1	0	0.00%	1080	1	207	126	60.87%	81 39.13%
Bedford Township, Precinct 2	0	0.00%	1795	1	431	263	61.02%	168 38.98%
Bedford Township, Precinct 3	1	0.38%	1598	1	358	216	60.34%	142 39.66%
Bedford Township, Precinct 4	0	0.00%	2132	1	484	323	66.74%	161 33.26%
Bedford Township, Precinct 5	1	0.26%	1889	1	467	303	64.88%	164 35.12%
Bedford Township, Precinct 6	0	0.00%	2077	1	541	331	61.18%	210 38.82%
Bedford Township, Precinct 7	0	0.00%	1742	1	463	307	66.31%	156 33.69%
Bedford Township, Precinct 8	0	0.00%	1789	1	523	330	63.10%	193 36.90%
Bedford Township, Precinct 9	0	0.00%	1154	1	330	216	65.45%	114 34.55%
Bedford Township, Precinct 10	0	0.00%	1258	1	307	142	46.25%	165 53.75%
Bedford Township, Precinct 11	0	0.00%	2178	1	532	262	49.25%	270 50.75%
Bedford Township, Precinct 12	0	0.00%	1428	1	333	215	64.56%	118 35.44%
Bedford Township, Precinct 13	1	0.38%	1656	1	370	235	63.51%	135 36.49%
Bedford Township, Precinct 14	0	0.00%	1817	1	211	149	70.62%	62 29.38%
Berlin Township, Precinct 1	0	0.00%	1609	1	246	179	72.76%	67 27.24%
Berlin Township, Precinct 2	1	0.33%	2475	1	389	255	65.55%	134 34.45%
Berlin Township, Precinct 3	1	0.35%	1193	1	375	236	62.93%	139 37.07%
Berlin Township, Precinct 4	0	0.00%	1806	1	420	308	73.33%	112 26.67%
Dundee Township, Precinct 1	0	0.00%	1822	1	269	206	76.58%	63 23.42%
Dundee Township, Precinct 2	0	0.00%	2073	1	294	217	73.81%	77 26.19%
Dundee Township, Precinct 3	1	0.51%	1304	1	242	166	68.60%	76 31.40%
Erie Township, Precinct 1	1	0.28%	1789	1	466	334	71.67%	132 28.33%
Erie Township, Precinct 2	0	0.00%	1581	1	326	191	58.59%	135 41.41%
Exeter Township, Precinct 1	0	0.00%	1300	1	304	210	69.08%	94 30.92%
Exeter Township, Precinct 2	0	0.00%	1625	1	330	214	64.85%	116 35.15%
Frenchtown Township, Precinct 1	0	0.00%	653	1	181	102	56.35%	79 43.65%
Frenchtown Township, Precinct 2	1	0.40%	1250	1	307	226	73.62%	81 26.38%
Frenchtown Township, Precinct 3	1	0.34%	1273	1	359	246	68.52%	113 31.48%
Frenchtown Township, Precinct 4	0	0.00%	1853	1	442	320	72.40%	122 27.60%
Frenchtown Township, Precinct 5	0	0.00%	2531	1	259	202	77.99%	57 22.01%
Frenchtown Township, Precinct 6	1	0.25%	1963	1	448	289	64.51%	159 35.49%
Frenchtown Township, Precinct 7	1	0.17%	2343	1	637	427	67.03%	210 32.97%
Frenchtown Township, Precinct 8	0	0.00%	1576	1	338	240	71.01%	98 28.99%
Ida Township, Precinct 1	1	0.37%	2055	1	359	244	67.97%	115 32.03%
Ida Township, Precinct 2	1	0.28%	1904	1	420	345	82.14%	75 17.86%
LaSalle Township, Precinct 1	2	0.53%	1689	1	431	283	65.66%	148 34.34%
LaSalle Township, Precinct 2	1	0.24%	2021	1	470	314	66.81%	156 33.19%
London Township, Precinct 1	2	0.74%	2305	1	323	185	57.28%	138 42.72%
Milan Township, Precinct 1	1	0.56%	1368	1	228	116	50.88%	112 49.12%
Monroe Charter Township, Precinct 1	1	0.36%	1312	1	311	243	78.14%	68 21.86%
Monroe Charter Township, Precinct 2	0	0.00%	1455	1	163	138	84.66%	25 15.34%
Monroe Charter Township, Precinct 3	2	0.70%	1006	1	305	223	73.11%	82 26.89%

Statement of Votes Cast
 Monroe County
 August 2012

Date:08/08/12
 Time:13:26:57
 Page:582 of 607

SOVC For Jurisdiction Wide, All Counters, All Races
 Official Results

	Probate Judge Partial		County Library Proposal						
	Write-In Votes		Reg. Voters	Vote For	Total Votes	YES		NO	
Monroe Charter Township, Precinct 4	0	0.00%	2207	1	452	347	76.77%	105	23.23%
Monroe Charter Township, Precinct 5	1	0.20%	2250	1	548	416	75.91%	132	24.09%
Monroe Charter Township, Precinct 6	0	0.00%	1689	1	399	300	75.19%	99	24.81%
Raisinville Township, Precinct 1	0	0.00%	2132	1	571	366	64.10%	205	35.90%
Raisinville Township, Precinct 2	0	0.00%	2428	1	541	401	74.12%	140	25.88%
Summerfield Township, Precinct 1	1	0.24%	2425	1	635	447	70.39%	188	29.61%
Whiteford Township, Precinct 1	0	0.00%	1938	1	279	175	62.72%	104	37.28%
Whiteford Township, Precinct 2	0	0.00%	1609	1	201	121	60.20%	80	39.80%
Sub Total	31	0.15%	112174	63	24420	16913	69.26%	7507	30.74%

Grand Total

Frenchtown P#9

255
 17168 7587

Statement of Votes Cast

Monroe County

August 2012

SOVC For Jurisdiction Wide, All Counters, All Races

Official Results

Date:08/16/12

Time:14:56:41

Page:607 of 607

COMPLETE STATEMENT OF VOTES CAST REPORT

STATE OF MICHIGAN
COUNTY OF MONROE

WITNESS OUR HANDS AT THE OFFICE OF THE COUNTY BOARD OF ELECTIONS, AT MONROE,
THIS 16th DAY OF AUGUST IN THE YEAR OF OUR LORD TWO THOUSAND AND TWELVE.

Patricia Pond Buder, Chr.
A REPUBLICAN

Mary P. Avel
A REPUBLICAN

Bonnie Feigel-Doster
A DEMOCRAT

Laurie A. Burson
A DEMOCRAT

BOARD OF CANVASSERS

STATE OF MICHIGAN
COUNTY OF MONROE

I, SHARON D. LEMASTERS, COUNTY CLERK OF SAID COUNTY, DO HEREBY CERTIFY THAT THE
FOREGOING HAS BEEN COMPARED BY ME WITH THE ORIGINAL CERTIFIED STATEMENT OF THE
BOARD OF CANVASSERS ON FILE IN MY OFFICE, AND THAT THE SAME IS A TRUE COPY THEREOF, AND
OF THE WHOLE OF SUCH ORIGINAL.

IN TESTIMONY WHEREOF, I HAVE HEREUNDER SET MY HAND AND AFFIXED THE SEAL OF THE
COUNTY BOARD OF ELECTIONS OF SAID COUNTY AT MONROE THIS 16th DAY OF AUGUST, 2012.

Sharon D. Lemasters
SHARON D. LEMASTERS
COUNTY CLERK

Additional Precinct Results and
Summaries from the August 7, 2012
Election have been archived.

UNOFFICIAL RESULTS

PAGE 135.142.01

REPRESENTATIVE IN STATE LEGISLATURE			DRAIN COMMISSIONER MONTCALM COUNTY
70TH DISTRICT			
R V	T P	M H	
E O	U E	i u	
G T	R R	k c	
I E	N C	e k	
S R	O E	l	
T S	U N	e	S J
E	T T	b	h a
R	A	e	a c
E	G	r	n o
D	E	y	e b
ááááá	ááááá	ááááá	s
1529	207	13.54	ááááá
852	207	24.30	30
1056	160	15.15	12
802	100	12.47	18
2000	355	17.75	14
1831	402	21.96	65
810	103	12.72	24
1744	233	13.36	8
1396	265	18.98	27
1444	272	18.84	53
1204	110	9.14	41
928	126	13.58	17
1295	205	15.83	14
950	149	15.68	16
1366	153	11.20	18
1445	223	15.43	31
1476	276	18.70	42
1078	100	9.28	40
1812	254	14.02	20
628	122	19.43	39
675	186	27.56	10
2454	476	19.40	17
2211	223	10.09	40
1204	208	17.28	25
1922	553	28.77	24
1468	369	25.14	21
1916	376	19.62	12
1915	483	25.22	44
802	126	15.71	115
1507	254	16.85	12
			15
41720	7276	17.44	1124
			864

CERTIFICATE OF DETERMINATION

STATE OF MICHIGAN

}SS.

COUNTY OF MONTCALM

The Board of Canvassers of the County of Montcalm, having Ascertained and Canvassed the Votes of said County, at the Primary Election held the 7thth day of August, two thousand and twelve

Do Hereby Certify and Determine:

That **Andrea S. Krause** having received the largest number of votes is the nominated candidate by the Republican Party for the office of Prosecuting Attorney.

That **William J. Barnwell** having received the largest number of votes is the nominated candidate by the Republican Party for the office of Sheriff.

That **Kristen Millard** having received the largest number of votes is the nominated candidate by the Republican Party for the office of County Clerk.

That **JoAnne Vukin** having received the largest number of votes is the nominated candidate by the Republican Party for the office of County Treasurer.

That **Lori A. Wilson** having received the largest number of votes is the nominated candidate by the Republican Party for the office of Register of Deeds.

That **S. Michael Scott** having received the largest number of votes is the nominated candidate by the Republican Party for the office of Road Commissioner.

That **Sandy Raines** having received the largest number of votes is the nominated candidate by the Republican Party for the office of Drain Commissioner.

That **Shane Jacobs** having received the largest number of votes is the nominated candidate by the Democratic Party for the office of Drain Commissioner.

That **Dale Reyburn** having received the largest number of votes is the nominated candidate by the Republican Party for the office of County Commissioner District 1.

That **Ronald C. Blanding** having received the largest number of votes is the nominated candidate by the Democratic Party for the office of County Commissioner District 1.

That **Tom Lindeman** having received the largest number of votes is the nominated candidate by the Republican Party for the office of County Commissioner District 2.

That **Betty Kellenberger** having received the largest number of votes is the nominated candidate by the Republican Party for the office of County Commissioner District 3.

That **Ron Braman** having received the largest number of votes is the nominated candidate by the Republican Party for the office of County Commissioner District 4.

That **Ronald Retzloff** having received the largest number of votes is the nominated candidate by the Republican Party for the office of County Commissioner District 5.

That **Jerome Duran** having received the largest number of votes is the nominated candidate by the Democratic Party for the office of County Commissioner District 5.

That **Patrick Q. Carr** having received the largest number of votes is the nominated candidate by the Republican Party for the office of County Commissioner District 6.

That **Ron Baker** having received the largest number of votes is the nominated candidate by the Republican Party for the office of County Commissioner District 7.

That Marjorie Morgan having received the largest number of votes is the nominated candidate by the Democratic Party for the office of County Commissioner District 7.

That Steve DeWitt having received the largest number of votes is the nominated candidate by the Republican Party for the office of County Commissioner District 8.

That John M. Johansen having received the largest number of votes is the nominated candidate by the Republican Party for the office of County Commissioner District 9.

Do Further Hereby Determine:

That the following Propositions or questions were passed or defeated as indicated below:


Name of Proposition

I. Ambulance & Rescue Services

This millage will allow the County of Montcalm, Michigan to continue to levy the previous voted increase in the constitutional tax rate limitation on general ad valorem taxes of 0.7500 mills to provide funds for the acquisition, maintenance and operation of ambulance and medical first response services and equipment.

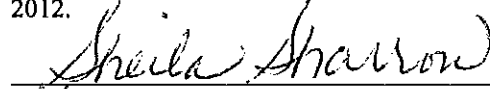
Shall the constitutional tax rate limitation on general ad valorem taxes within the County of Montcalm, Michigan, be increased by 0.75 mills (\$0.75 per \$1,000) on the taxable value of such property, subject to reduction as provided by law, for a period of four (4) years, 2013 through 2016, both inclusive, to provide funds for the acquisition, maintenance and operation of ambulance and medical first response services and equipment within the County of Montcalm, Michigan (such increase is estimated to provide revenues of approximately \$1,214,768.54 in 2013 and includes a renewal of previously authorized millage in the amount of 0.7500 mills)?

Attested:

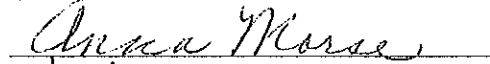

Clerk of the Board of Canvassers


<u>Received</u>	<u>Passed</u>
Having -----	Sufficient Votes was
Not Received	Defeated

In Witness Whereof, We have hereunto set our hands and affixed the Seal of the County of Montcalm this 8th day of August, 2012.










Chairperson of Board of Canvassers

PRINTED 08/07/12, 11:44 PM

PAGE 263.263.01

	R V	T P	° COUNTY EMS MONTCALM COUNTY
° E O		U E	°
° G T		R R	°
° I E	B C	N C	°
° S R	A A	O E	°
° T S	L S	U N	°
° E	L T	T T	°
° R	O	A	° Y
° E	T	G	° E N
° D	S	E	° S O
30 PRECINCTS	° ááááá	° ááááá	° ááááá ááááá
áááááááááááááá			
0001 BELVIDERE TWP 1	° 1529	207 13.54	° 115 58
0002 BLOOMER TWP 1	° 852	207 24.30	° 112 64
0003 BUSHNELL TWP 1	° 1056	160 15.15	° 74 63
0004 CARSON CITY 1	° 802	100 12.47	° 69 16
0005 CATO TWP 1	° 2000	355 17.75	° 184 111
0006 CRYSTAL TWP 1	° 1831	402 21.96	° 247 122
0007 DAY TWP 1	° 810	103 12.72	° 58 25
0008 DOUGLASS TWP 1A	° 1744	233 13.36	° 140 55
0009 EUREKA TWP 1	° 1396	265 18.98	° 158 70
0010 EUREKA TWP 2	° 1444	272 18.84	° 170 63
0011 EVERGREEN TWP 1	° 1204	110 9.14	° 61 39
0012 EVERGREEN TWP 2	° 928	126 13.58	° 83 36
0013 FAIRPLAIN TWP 1A	° 1295	205 15.83	° 94 75
0014 FERRIS TWP 1	° 950	149 15.68	° 87 41
0015 GREENVILLE 1	° 1366	153 11.20	° 88 41
0016 GREENVILLE 2A	° 1445	223 15.43	° 141 47
0017 GREENVILLE 3	° 1476	276 18.70	° 179 47
0018 GREENVILLE 4A	° 1078	100 9.28	° 61 28
0019 HOME TWP 1	° 1812	254 14.02	° 157 70
0020 MAPLE VALLEY TWP 1	° 628	122 19.43	° 75 36
0021 MAPLE VALLEY TWP 2	° 675	186 27.56	° 116 68
0022 MONTCALM TWP 1	° 2454	476 19.40	° 229 163
0023 PIERSON TWP 1	° 2211	223 10.09	° 116 72
0024 PINE TWP 1	° 1204	208 17.28	° 117 81
0025 REYNOLDS TWP 1	° 1922	553 28.77	° 241 159
0026 REYNOLDS TWP 2	° 1468	369 25.14	° 126 89
0027 RICHLAND TWP 1	° 1916	376 19.62	° 163 132
0028 SIDNEY TWP 1A	° 1915	483 25.22	° 266 149
0029 STANTON 1	° 802	126 15.71	° 86 27
0030 WINFIELD TWP 1A	° 1507	254 16.85	° 113 102
°			
GRAND TOTALS	° 41720	7276 17.44	° 3926 2149

PRINTED 08/07/12, 11:44 PM

PAGE 001.001.01

	° R V	T P	° UNITED STATES SENATOR				
	° E O	U E	°				
	° G T	R R	°				P H
	° I E	N C	°				e o
	° S R	° E	° C D		R H		t e
	° T S	° U N	° l u	G G	a e		e k
	° E	° T T	° a r	a l	n k		s
	° R	° A	° r a	r e	d m		t
	° E	° G	° k n	y n	y a		r
	° D	° S	° E	° t	n		a
30 PRECINCTS	°	°	°	°	°	°	°
30 PRECINCTS	°	°	°	°	°	°	°
0001 BELVIDERE TWP 1	° 1529	207	13.54	° 57	5	21	73
0002 BLOOMER TWP 1	° 852	207	24.30	° 63	9	11	94
0003 BUSHNELL TWP 1	° 1056	160	15.15	° 45	1	19	59
0004 CARSON CITY 1	° 802	100	12.47	° 16	2	6	47
0005 CATO TWP 1	° 2000	355	17.75	° 74	6	28	128
0006 CRYSTAL TWP 1	° 1831	402	21.96	° 88	16	34	164
0007 DAY TWP 1	° 810	103	12.72	° 19	2	8	60
0008 DOUGLASS TWP 1A	° 1744	233	13.36	° 35	7	17	110
0009 EUREKA TWP 1	° 1396	265	18.98	° 57	1	15	83
0010 EUREKA TWP 2	° 1444	272	18.84	° 39	6	10	114
0011 EVERGREEN TWP 1	° 1204	110	9.14	° 27	6	9	39
0012 EVERGREEN TWP 2	° 928	126	13.58	° 23	3	8	67
0013 FAIRPLAIN TWP 1A	° 1295	205	15.83	° 51	7	14	86
0014 FERRIS TWP 1	° 950	149	15.68	° 27	10	12	49
0015 GREENVILLE 1	° 1366	153	11.20	° 27	0	13	56
0016 GREENVILLE 2A	° 1445	223	15.43	° 37	8	12	76
0017 GREENVILLE 3	° 1476	276	18.70	° 42	6	7	125
0018 GREENVILLE 4A	° 1078	100	9.28	° 22	1	5	34
0019 HOME TWP 1	° 1812	254	14.02	° 58	1	22	98
0020 MAPLE VALLEY TWP 1	° 628	122	19.43	° 28	4	16	48
0021 MAPLE VALLEY TWP 2	° 675	186	27.56	° 42	3	18	78
0022 MONTCALM TWP 1	° 2454	476	19.40	° 131	20	38	176
0023 PIERSON TWP 1	° 2211	223	10.09	° 48	2	30	93
0024 PINE TWP 1	° 1204	208	17.28	° 45	7	20	82
0025 REYNOLDS TWP 1	° 1922	553	28.77	° 150	25	77	212
0026 REYNOLDS TWP 2	° 1468	369	25.14	° 79	24	53	136
0027 RICHLAND TWP 1	° 1916	376	19.62	° 96	21	30	130
0028 SIDNEY TWP 1A	° 1915	483	25.22	° 56	6	18	131
0029 STANTON 1	° 802	126	15.71	° 22	4	5	58
0030 WINFIELD TWP 1A	° 1507	254	16.85	° 64	7	43	100
GRAND TOTALS	° 41720	7276	17.44	° 1568	220	619	2806

PRINTED 08/07/12, 11:44 PM

PAGE 132.132.01

	° R V		T P °	UNITED STATES SENATOR
	° E O		U E °	
	° G T		R R °	D S
	° I E	B C	N C °	e t
	° S R	A A	O E °	b a
	° T S	L S	U N °	b b
	° E	L T	T T °	i e
	° R	O	A °	e n
	° E	T	G °	o
	° D	S	E °	w
20 PRECINCTS	° ááááá	ááááá	ááááá °	ááááá
0001 BELVIDERE TWP 1	° 1529	207	13.54 °	33
0002 BLOOMER TWP 1	° 852	207	24.30 °	13
0003 BUSHNELL TWP 1	° 1056	160	15.15 °	19
0004 CARSON CITY 1	° 802	100	12.47 °	22
0005 CATO TWP 1	° 2000	355	17.75 °	77
0006 CRYSTAL TWP 1	° 1831	402	21.96 °	33
0007 DAY TWP 1	° 810	103	12.72 °	10
0008 DOUGLASS TWP 1A	° 1744	233	13.36 °	38
0009 EUREKA TWP 1	° 1396	265	18.98 °	68
0010 EUREKA TWP 2	° 1444	272	18.84 °	62
0011 EVERGREEN TWP 1	° 1204	110	9.14 °	20
0012 EVERGREEN TWP 2	° 928	126	13.58 °	18
0013 FAIRPLAIN TWP 1A	° 1295	205	15.83 °	20
0014 FERRIS TWP 1	° 950	149	15.68 °	25
0015 GREENVILLE 1	° 1366	153	11.20 °	35
0016 GREENVILLE 2A	° 1445	223	15.43 °	59
0017 GREENVILLE 3	° 1476	276	18.70 °	51
0018 GREENVILLE 4A	° 1078	100	9.28 °	25
0019 HOME TWP 1	° 1812	254	14.02 °	46
0020 MAPLE VALLEY TWP 1	° 628	122	19.43 °	12
0021 MAPLE VALLEY TWP 2	° 675	186	27.56 °	28
0022 MONTCALM TWP 1	° 2454	476	19.40 °	51
0023 PIERSON TWP 1	° 2211	223	10.09 °	33
0024 PINE TWP 1	° 1204	208	17.28 °	31
0025 REYNOLDS TWP 1	° 1922	553	28.77 °	28
0026 REYNOLDS TWP 2	° 1468	369	25.14 °	21
0027 RICHLAND TWP 1	° 1916	376	19.62 °	53
0028 SIDNEY TWP 1A	° 1915	483	25.22 °	172
0029 STANTON 1	° 802	126	15.71 °	20
0030 WINFIELD TWP 1A	° 1507	254	16.85 °	21
GRAND TOTALS	° 41720	7276	17.44 °	1144

PRINTED 08/07/12, 11:44 PM

PAGE 002.002.01

	° R V	T P	° REPRESENTATIVE IN CONGRESS 3RD DISTRICT
	° E O	U E	°
	° G T	R R	°
	° I E B C	N C	°
	° S R A A	O E	° J A
	° T S L S	U N	° u m
	° E L T	T T	° s a
	° R O	A	° t s
	° E T	G	° i h
	° D S	E	° n
4 PRECINCTS	° áááááá áááááá áááááá	° áááááá	° áááááá
0009 EUREKA TWP 1	° 1396 265	18.98	° 135
0010 EUREKA TWP 2	° 1444 272	18.84	° 158
0016 GREENVILLE 2A	° 1445 223	15.43	° 2
0018 GREENVILLE 4A	° 1078 100	9.28	° 0
	°		°
GRAND TOTALS	° 5363 860	16.04	° 295

PRINTED 08/07/12, 11:44 PM

PAGE 133.133.01

	° R V		T P	° REPRESENTATIVE IN CONGRESS 3RD DISTRICT	
	° E O		U E	°	
	° G T		R R	°	
	° I E	B C	N C	°	
	° S R	A A	O E	° S P	T T
	° T S	L S	U N	° t e	r h
	° E	L T	T T	° e s	e o
	° R	O	A	° v t	v m
	° E	T	G	° e k	o a
	° D	S	E	° a	r s
	° á á á á á á á á á á á á	á á á á á á á á á á á á	á á á á á á á á á á á á	° á á á á á á á á á á á á	á á á á á á á á á á á á
4 PRECINCTS	°				
á á á á á á á á á á á á	°				
0009 EUREKA TWP 1	°	1396	265	18.98	° 29 36
0010 EUREKA TWP 2	°	1444	272	18.84	° 23 32
0016 GREENVILLE 2A	°	1445	223	15.43	° 2 0
0018 GREENVILLE 4A	°	1078	100	9.28	° 0 0
	°				
GRAND TOTALS	°	5363	860	16.04	° 54 68

PRINTED 08/07/12, 11:44 PM



PAGE 003.003.01

	° R V	T P	° REPRESENTATIVE IN CONGRESS 4TH DISTRICT
	° E O	U E	°
	° G T	R R	°
	° I E	N C	°
	° S R	O E	°
	° T S	U N	°
	° E	L T	° D C
	° R	O	° a a
	° E	T	° v m
	° D	S	° e p
28 PRECINCTS	°		
áááááááááááá	° ááááá	ááááá	° ááááá
0001 BELVIDERE TWP 1	° 1529	207	° 144
0002 BLOOMER TWP 1	° 852	207	° 154
0003 BUSHNELL TWP 1	° 1056	160	° 116
0004 CARSON CITY 1	° 802	100	° 68
0005 CATO TWP 1	° 2000	355	° 220
0006 CRYSTAL TWP 1	° 1831	402	° 273
0007 DAY TWP 1	° 810	103	° 86
0008 DOUGLASS TWP 1A	° 1744	233	° 150
0011 EVERGREEN TWP 1	° 1204	110	° 76
0012 EVERGREEN TWP 2	° 928	126	° 91
0013 FAIRPLAIN TWP 1A	° 1295	205	° 136
0014 FERRIS TWP 1	° 950	149	° 100
0015 GREENVILLE 1	° 1366	153	° 85
0016 GREENVILLE 2A	° 1445	223	° 118
0017 GREENVILLE 3	° 1476	276	° 157
0018 GREENVILLE 4A	° 1078	100	° 52
0019 HOME TWP 1	° 1812	254	° 168
0020 MAPLE VALLEY TWP 1	° 628	122	° 94
0021 MAPLE VALLEY TWP 2	° 675	186	° 133
0022 MONTCALM TWP 1	° 2454	476	° 308
0023 PIERSON TWP 1	° 2211	223	° 156
0024 PINE TWP 1	° 1204	208	° 138
0025 REYNOLDS TWP 1	° 1922	553	° 417
0026 REYNOLDS TWP 2	° 1468	369	° 263
0027 RICHLAND TWP 1	° 1916	376	° 251
0028 SIDNEY TWP 1A	° 1915	483	° 192
0029 STANTON 1	° 802	126	° 80
0030 WINFIELD TWP 1A	° 1507	254	° 194
	°		°
GRAND TOTALS	° 38880	6739	° 4420

PRINTED 08/07/12, 11:44 PM

PAGE 134.134.01

	° R V	T P	° REPRESENTATIVE IN CONGRESS 4TH DISTRICT
	° E O	U E	°
	° G T	RR	° D F W
	° I E B C	NC	° e r i
	° S R A A	OE	° b e r
	° T S L S	UN	° r i t
	° E L T	TT	° a d h
	° R O	A	° e
	° E T	G	° l
	° D S	E	° l
28 PRECINCTS	°		
áááááááááááá	° ááááá	ááááá	° ááááá
0001 BELVIDERE TWP 1	° 1529	207	13.54 ° 31
0002 BLOOMER TWP 1	° 852	207	24.30 ° 11
0003 BUSHNELL TWP 1	° 1056	160	15.15 ° 19
0004 CARSON CITY 1	° 802	100	12.47 ° 19
0005 CATO TWP 1	° 2000	355	17.75 ° 69
0006 CRYSTAL TWP 1	° 1831	402	21.96 ° 28
0007 DAY TWP 1	° 810	103	12.72 ° 8
0008 DOUGLASS TWP 1A	° 1744	233	13.36 ° 34
0011 EVERGREEN TWP 1	° 1204	110	9.14 ° 17
0012 EVERGREEN TWP 2	° 928	126	13.58 ° 15
0013 FAIRPLAIN TWP 1A	° 1295	205	15.83 ° 15
0014 FERRIS TWP 1	° 950	149	15.68 ° 23
0015 GREENVILLE 1	° 1366	153	11.20 ° 28
0016 GREENVILLE 2A	° 1445	223	15.43 ° 56
0017 GREENVILLE 3	° 1476	276	18.70 ° 45
0018 GREENVILLE 4A	° 1078	100	9.28 ° 25
0019 HOME TWP 1	° 1812	254	14.02 ° 42
0020 MAPLE VALLEY TWP 1	° 628	122	19.43 ° 11
0021 MAPLE VALLEY TWP 2	° 675	186	27.56 ° 23
0022 MONTCALM TWP 1	° 2454	476	19.40 ° 45
0023 PIERSON TWP 1	° 2211	223	10.09 ° 28
0024 PINE TWP 1	° 1204	208	17.28 ° 30
0025 REYNOLDS TWP 1	° 1922	553	28.77 ° 27
0026 REYNOLDS TWP 2	° 1468	369	25.14 ° 17
0027 RICHLAND TWP 1	° 1916	376	19.62 ° 50
0028 SIDNEY TWP 1A	° 1915	483	25.22 ° 133
0029 STANTON 1	° 802	126	15.71 ° 18
0030 WINFIELD TWP 1A	° 1507	254	16.85 ° 19
	°		°
GRAND TOTALS	° 38880	6739	17.33 ° 886



✓
JC
8-17-2012

Montmorency County Michigan

Cheryl A. Neilson
County Clerk

CERTIFIED OFFICIAL RESULTS

Canvass of Votes Cast

at the Election held on

August 7, 2012

Canvassed by the Montmorency County Board of Canvassers

Montmorency County, Michigan

General Canvass



**Montmorency County Michigan
Canvass of Votes Cast
at the Election
held on August 7, 2012**

REP US Senator

Clark Durant

Albert Township, Precinct 1	One Hundred Fifty-Eight	158
Avery Township, Precinct 1	Fifty-Two	52
Briley Township, Precinct 1	One Hundred Thirty-Six	136
Hillman Township, Precinct 1	One Hundred Three	103
Loud Township, Precinct 1	Thirty-One	31
Montmorency Township, Precinct 1	Thirty-Eight	38
Montmorency Township, Precinct 2	Fifty	50
Rust Township, Precinct 1	Twenty-Seven	27
Vienna Township, Precinct 1	Forty-Three	43

Total number of votes cast for:

Clark Durant

Six Hundred Thirty-Eight

638

Gary Glenn

Albert Township, Precinct 1	Thirty-One	31
Avery Township, Precinct 1	Fifteen	15
Briley Township, Precinct 1	Thirty-Two	32
Hillman Township, Precinct 1	Twenty-Five	25
Loud Township, Precinct 1	Three	3
Montmorency Township, Precinct 1	Nine	9
Montmorency Township, Precinct 2	Four	4
Rust Township, Precinct 1	Nine	9
Vienna Township, Precinct 1	Three	3

Total number of votes cast for:

Gary Glenn

One Hundred Thirty-One

131

**Montmorency County Michigan
Canvass of Votes Cast
at the Election
held on August 7, 2012**

REP US Senator

Randy Hekman

Albert Township, Precinct 1	Seventeen	17
Avery Township, Precinct 1	Six	6
Briley Township, Precinct 1	Thirty-Nine	39
Hillman Township, Precinct 1	Twenty	20
Loud Township, Precinct 1	Three	3
Montmorency Township, Precinct 1	Four	4
Montmorency Township, Precinct 2	Nine	9
Rust Township, Precinct 1	Two	2
Vienna Township, Precinct 1	Seven	7

Total number of votes cast for:

Randy Hekman

One Hundred Seven

107

Pete Hoekstra

Albert Township, Precinct 1	Two Hundred Fifteen	215
Avery Township, Precinct 1	Fifty-Nine	59
Briley Township, Precinct 1	One Hundred Ninety-Seven	197
Hillman Township, Precinct 1	One Hundred Seventy-Nine	179
Loud Township, Precinct 1	Thirty-One	31
Montmorency Township, Precinct 1	Forty-One	41
Montmorency Township, Precinct 2	Fifty-Four	54
Rust Township, Precinct 1	Forty-Three	43
Vienna Township, Precinct 1	Forty	40

Total number of votes cast for:

Pete Hoekstra

Eight Hundred Fifty-Nine

859

Write-in

Briley Township, Precinct 1	Two	2
Loud Township, Precinct 1	One	1

Total number of votes cast for:

Write-in

Three

3

**Montmorency County Michigan
Canvass of Votes Cast
at the Election
held on August 7, 2012**

REP Prosecuting Attorney

Terrie J. Case

Albert Township, Precinct 1	Three Hundred Ninety	390
Avery Township, Precinct 1	One Hundred Seventeen	117
Briley Township, Precinct 1	Three Hundred Sixty-Three	363
Hillman Township, Precinct 1	Two Hundred Ninety-Two	292
Loud Township, Precinct 1	Fifty-Four	54
Montmorency Township, Precinct 1	Seventy-Nine	79
Montmorency Township, Precinct 2	One Hundred Thirteen	113
Rust Township, Precinct 1	Seventy-Four	74
Vienna Township, Precinct 1	Ninety-Two	92

Total number of votes cast for:

Terrie J. Case

One Thousand Five Hundred Seventy-Four 1,574

Write-in

Albert Township, Precinct 1	Three	3
Avery Township, Precinct 1	Two	2
Briley Township, Precinct 1	Thirteen	13
Hillman Township, Precinct 1	Six	6
Loud Township, Precinct 1	One	1
Rust Township, Precinct 1	One	1
Vienna Township, Precinct 1	Two	2

Total number of votes cast for:

Write-in

Twenty-Eight 28

**Montmorency County Michigan
Canvass of Votes Cast
at the Election
held on August 7, 2012**

REP County Sheriff

Don Edwards

Albert Township, Precinct 1	Three Hundred Seventy-Four	374
Avery Township, Precinct 1	One Hundred Thirty-One	131
Briley Township, Precinct 1	Four Hundred Twenty-Two	422
Hillman Township, Precinct 1	Two Hundred Ninety-Five	295
Loud Township, Precinct 1	Sixty-Four	64
Montmorency Township, Precinct 1	Sixty-Eight	68
Montmorency Township, Precinct 2	One Hundred Sixteen	116
Rust Township, Precinct 1	Eighty-One	81
Vienna Township, Precinct 1	Eighty-Seven	87

Total number of votes cast for:

Don Edwards

One Thousand Six Hundred Thirty-Eight 1,638

Write-in

Albert Township, Precinct 1	Twenty	20
Avery Township, Precinct 1	Three	3
Briley Township, Precinct 1	Thirteen	13
Hillman Township, Precinct 1	Three	3
Loud Township, Precinct 1	Two	2
Montmorency Township, Precinct 1	Three	3
Montmorency Township, Precinct 2	Two	2
Vienna Township, Precinct 1	Three	3

Total number of votes cast for:

Write-in

Forty-Nine 49

**Montmorency County Michigan
Canvass of Votes Cast
at the Election
held on August 7, 2012**

REP County Clerk

Candace Fox

Albert Township, Precinct 1	One Hundred Fifty-Seven	157
Avery Township, Precinct 1	Sixty-Two	62
Briley Township, Precinct 1	One Hundred Forty-Eight	148
Hillman Township, Precinct 1	One Hundred Twenty-Two	122
Loud Township, Precinct 1	Twenty-Eight	28
Montmorency Township, Precinct 1	Fifty	50
Montmorency Township, Precinct 2	Thirty-Four	34
Rust Township, Precinct 1	Thirty-One	31
Vienna Township, Precinct 1	Forty-Four	44

Total number of votes cast for:

Candace Fox

Six Hundred Seventy-Six

676

Cheryl A. Neilsen

Albert Township, Precinct 1	Two Hundred Eighty-Three	283
Avery Township, Precinct 1	Ninety-One	91
Briley Township, Precinct 1	Three Hundred Forty-Three	343
Hillman Township, Precinct 1	Two Hundred Thirty	230
Loud Township, Precinct 1	Fifty-Seven	57
Montmorency Township, Precinct 1	Fifty-Seven	57
Montmorency Township, Precinct 2	Ninety-One	91
Rust Township, Precinct 1	Sixty-Seven	67
Vienna Township, Precinct 1	Sixty-Two	62

Total number of votes cast for:

Cheryl A. Neilsen

One Thousand Two Hundred Eighty-One

1,281

Write-in

Albert Township, Precinct 1	One	1
Hillman Township, Precinct 1	One	1
Vienna Township, Precinct 1	One	1

Total number of votes cast for:

Write-in

Three

3

**Montmorency County Michigan
Canvass of Votes Cast
at the Election
held on August 7, 2012**

REP County Treasurer

Kim LaFeve

Albert Township, Precinct 1	Two Hundred Forty-Eight	248
Avery Township, Precinct 1	Fifty-Eight	58
Briley Township, Precinct 1	Two Hundred Twelve	212
Hillman Township, Precinct 1	Sixty-Three	63
Loud Township, Precinct 1	Thirty-Eight	38
Montmorency Township, Precinct 1	Thirty-Two	32
Montmorency Township, Precinct 2	Sixty-Nine	69
Rust Township, Precinct 1	Twenty-Five	25
Vienna Township, Precinct 1	Fifty-Five	55

Total number of votes cast for:

Kim LaFeve

Eight Hundred

800

Karen Weiland-Tyler

Albert Township, Precinct 1	One Hundred Thirty-Two	132
Avery Township, Precinct 1	Seventy-One	71
Briley Township, Precinct 1	Two Hundred Twelve	212
Hillman Township, Precinct 1	Two Hundred Eighty-Nine	289
Loud Township, Precinct 1	Thirty-Four	34
Montmorency Township, Precinct 1	Seventy-Nine	79
Montmorency Township, Precinct 2	Forty-Six	46
Rust Township, Precinct 1	Sixty-Four	64
Vienna Township, Precinct 1	Thirty-Eight	38

Total number of votes cast for:

Karen Weiland-Tyler

Nine Hundred Sixty-Five

965

Write-in

Albert Township, Precinct 1	Two	2
Avery Township, Precinct 1	One	1
Briley Township, Precinct 1	Two	2
Hillman Township, Precinct 1	Two	2

Total number of votes cast for:

Write-in

Seven

7

**Montmorency County Michigan
Canvass of Votes Cast
at the Election
held on August 7, 2012**

REP Register of Deeds

Georgette Prince

Albert Township, Precinct 1	One Hundred Forty-Four	144
Avery Township, Precinct 1	Seventy-One	71
Briley Township, Precinct 1	Two Hundred Forty-One	241
Hillman Township, Precinct 1	One Hundred Eight	108
Loud Township, Precinct 1	Thirty-Four	34
Montmorency Township, Precinct 1	Fifty-Four	54
Montmorency Township, Precinct 2	Forty-Seven	47
Rust Township, Precinct 1	Twenty	20
Vienna Township, Precinct 1	Forty-Three	43

Total number of votes cast for:

Georgette Prince

Seven Hundred Sixty-Two

762

Teresa Walker

Albert Township, Precinct 1	Three Hundred One	301
Avery Township, Precinct 1	Eighty-Seven	87
Briley Township, Precinct 1	Two Hundred Sixty-One	261
Hillman Township, Precinct 1	Two Hundred Fifty	250
Loud Township, Precinct 1	Forty-Nine	49
Montmorency Township, Precinct 1	Fifty-Eight	58
Montmorency Township, Precinct 2	Seventy-Eight	78
Rust Township, Precinct 1	Seventy-Eight	78
Vienna Township, Precinct 1	Sixty-One	61

Total number of votes cast for:

Teresa Walker

One Thousand Two Hundred Twenty-Three

1,223

Write-in

Albert Township, Precinct 1	One	1
-----------------------------	-----	---

Total number of votes cast for:

Write-in

One

1

**Montmorency County Michigan
Canvass of Votes Cast
at the Election
held on August 7, 2012**

REP Road Commissioner

Write-in

Albert Township, Precinct 1	Twenty-Six	26
Avery Township, Precinct 1	Five	5
Briley Township, Precinct 1	Eighteen	18
Hillman Township, Precinct 1	Twenty-Five	25
Loud Township, Precinct 1	One	1
Montmorency Township, Precinct 1	Two	2
Montmorency Township, Precinct 2	Two	2
Rust Township, Precinct 1	Five	5
Vienna Township, Precinct 1	Five	5

Total number of votes cast for:

Write-in

Eighty-Nine

89

**Montmorency County Michigan
Canvass of Votes Cast
at the Election
held on August 7, 2012**

REP D1 Commissioner

Dawn M. Lawrence

Hillman Township, Precinct 1	Twenty-Four	24
Montmorency Township, Precinct 1	Sixty	60
Montmorency Township, Precinct 2	One Hundred	100
Vienna Township, Precinct 1	Seventy-Six	76

Total number of votes cast for:

Dawn M. Lawrence

Two Hundred Sixty

260

Write-in

Vienna Township, Precinct 1	One	1
-----------------------------	-----	---

Total number of votes cast for:

Write-in

One

1

**Montmorency County Michigan
Canvass of Votes Cast
at the Election
held on August 7, 2012**

REP D2 Commissioner

Brock Baggett

Briley Township, Precinct 1 One Hundred Ninety-Eight 198

Total number of votes cast for:

Brock Baggett

One Hundred Ninety-Eight 198

Ricky Ferguson

Briley Township, Precinct 1 Two Hundred Seventy-Two 272

Total number of votes cast for:

Ricky Ferguson

Two Hundred Seventy-Two 272

Write-in

Briley Township, Precinct 1 One 1

Total number of votes cast for:

Write-in

One 1

**Montmorency County Michigan
Canvass of Votes Cast
at the Election
held on August 7, 2012**

REP D3 Commissioner

Daryl Peterson

Hillman Township, Precinct 1	One Hundred Eighty-Three	183
------------------------------	--------------------------	-----

Total number of votes cast for:

Daryl Peterson

One Hundred Eighty-Three	183
---------------------------------	------------

Everett Swift

Hillman Township, Precinct 1	Sixty-Three	63
------------------------------	-------------	----

Total number of votes cast for:

Everett Swift

Sixty-Three	63
--------------------	-----------

Oscar Wicks

Hillman Township, Precinct 1	Eighty-Seven	87
------------------------------	--------------	----

Total number of votes cast for:

Oscar Wicks

Eighty-Seven	87
---------------------	-----------

Write-in

Hillman Township, Precinct 1	One	1
------------------------------	-----	---

Total number of votes cast for:

Write-in

One	1
------------	----------

**Montmorency County Michigan
Canvass of Votes Cast
at the Election
held on August 7, 2012**

REP D4 Commissioner

Margaret Stafford D

Albert Township, Precinct 1

One Hundred Twenty-Eight

128

Total number of votes cast for:

Margaret Stafford D

One Hundred Twenty-Eight

128

Gene Thornton

Albert Township, Precinct 1

Two Hundred Fifty-Three

253

Total number of votes cast for:

Gene Thornton

Two Hundred Fifty-Three

253

Write-in

Albert Township, Precinct 1

One

1

Total number of votes cast for:

Write-in

One

1

**Montmorency County Michigan
Canvass of Votes Cast
at the Election
held on August 7, 2012**

REP D5 Commissioner

Stacy Carroll

Albert Township, Precinct 1	Seventy-Two	72
Avery Township, Precinct 1	One Hundred Eight	108
Loud Township, Precinct 1	Sixty-Three	63
Rust Township, Precinct 1	Sixty-Nine	69

Total number of votes cast for:

Stacy Carroll

Three Hundred Twelve

312

Write-in

Albert Township, Precinct 1	Four	4
Avery Township, Precinct 1	Two	2

Total number of votes cast for:

Write-in

Six

6

**Montmorency County Michigan
Canvass of Votes Cast
at the Election
held on August 7, 2012**

REP Albert Twp Supervisor

Judith Green

Albert Township, Precinct 1 Three Hundred Sixty-Eight 368

**Total number of votes cast for:
Judith Green**

Three Hundred Sixty-Eight 368

Write-in

Albert Township, Precinct 1 Fifteen 15

**Total number of votes cast for:
Write-in**

Fifteen 15

**Montmorency County Michigan
Canvass of Votes Cast
at the Election
held on August 7, 2012**

REP Albert Twp Clerk

Judy Athan

Albert Township, Precinct 1 Three Hundred Eighty-Seven 387

Total number of votes cast for:

Judy Athan

Three Hundred Eighty-Seven

387

Write-in

Albert Township, Precinct 1

Five

5

Total number of votes cast for:

Write-in

Five

5

**Montmorency County Michigan
Canvass of Votes Cast
at the Election
held on August 7, 2012**

REP Albert Twp Treasurer

John Righi

Albert Township, Precinct 1 Three Hundred Ninety-Two 392

Total number of votes cast for:

John Righi

Three Hundred Ninety-Two 392

Write-in

Albert Township, Precinct 1 Five 5

Total number of votes cast for:

Write-in

Five 5

**Montmorency County Michigan
Canvass of Votes Cast
at the Election
held on August 7, 2012**

REP Albert Twp Trustee

H. Bradford Aarons

Albert Township, Precinct 1 Three Hundred Seventy-One 371

Total number of votes cast for:

H. Bradford Aarons

Three Hundred Seventy-One 371

Write-in

Albert Township, Precinct 1 Eight 8

Total number of votes cast for:

Write-in

Eight 8

Roger Cohoe

Albert Township, Precinct 1 Eleven 11

Total number of votes cast for:

Roger Cohoe

Eleven 11

**Montmorency County Michigan
Canvass of Votes Cast
at the Election
held on August 7, 2012**

REP Avery Twp Supervisor

Thomas F. Seymour

Avery Township, Precinct 1

One Hundred Sixteen

116

Total number of votes cast for:

Thomas F. Seymour

One Hundred Sixteen

116

Write-in

Avery Township, Precinct 1

One

1

Total number of votes cast for:

Write-in

One

1

**Montmorency County Michigan
Canvass of Votes Cast
at the Election
held on August 7, 2012**

REP Avery Twp Clerk

Ann M. Seymour

Avery Township, Precinct 1

One Hundred Fifteen

115

Total number of votes cast for:

Ann M. Seymour

One Hundred Fifteen

115

Write-in

Avery Township, Precinct 1

One

1

Total number of votes cast for:

Write-in

One

1

**Montmorency County Michigan
Canvass of Votes Cast
at the Election
held on August 7, 2012**

REP Avery Twp Treasurer

Jean M. Angell

Avery Township, Precinct 1

One Hundred Sixteen

116

Total number of votes cast for:

Jean M. Angell

One Hundred Sixteen

116

Write-in

Avery Township, Precinct 1

One

1

Total number of votes cast for:

Write-in

One

1

**Montmorency County Michigan
Canvass of Votes Cast
at the Election
held on August 7, 2012**

REP Avery Twp Trustee

Amy M. Hubbard

Avery Township, Precinct 1

Seventy-Seven

77

Total number of votes cast for:

Amy M. Hubbard

Seventy-Seven

77

Gary D. McMurphy

Avery Township, Precinct 1

One Hundred Six

106

Total number of votes cast for:

Gary D. McMurphy

One Hundred Six

106

**Montmorency County Michigan
Canvass of Votes Cast
at the Election
held on August 7, 2012**

REP Briley Twp Supervisor

Rose Cheedie

Briley Township, Precinct 1

Two Hundred Fifty-Seven

257

Total number of votes cast for:

Rose Cheedie

Two Hundred Fifty-Seven

257

Write-in

Briley Township, Precinct 1

Twenty-Six

26

Total number of votes cast for:

Write-in

Twenty-Six

26

**Montmorency County Michigan
Canvass of Votes Cast
at the Election
held on August 7, 2012**

REP Briley Twp Clerk

James A. Sipe

Briley Township, Precinct 1

Three Hundred Four

304

Total number of votes cast for:

James A. Sipe

Three Hundred Four

304

Write-in

Briley Township, Precinct 1

Twelve

12

Total number of votes cast for:

Write-in

Twelve

12

**Montmorency County Michigan
Canvass of Votes Cast
at the Election
held on August 7, 2012**

REP Briley Twp Treasurer

Bonnie Valentine-Fly

Briley Township, Precinct 1

Three Hundred Seventy-Five

375

Total number of votes cast for:

Bonnie Valentine-Fly

Three Hundred Seventy-Five

375

Write-in

Briley Township, Precinct 1

Eleven

11

Total number of votes cast for:

Write-in

Eleven

11

**Montmorency County Michigan
Canvass of Votes Cast
at the Election
held on August 7, 2012**

REP Briley Twp Trustee

Edwin H. Comber

Briley Township, Precinct 1

Two Hundred Five

205

Total number of votes cast for:

Edwin H. Comber

Two Hundred Five

205

Bruno Wojcik

Briley Township, Precinct 1

Two Hundred Ninety-Eight

298

Total number of votes cast for:

Bruno Wojcik

Two Hundred Ninety-Eight

298

Write-in

Briley Township, Precinct 1

Seven

7

Total number of votes cast for:

Write-in

Seven

7

**Montmorency County Michigan
Canvass of Votes Cast
at the Election
held on August 7, 2012**

REP Hillman Twp Supervisor

Garry L. Boldrey Jr.

Hillman Township, Precinct 1 Three Hundred Five 305

Total number of votes cast for:

Garry L. Boldrey Jr.

Three Hundred Five

305

Write-in

Hillman Township, Precinct 1

One

1

Total number of votes cast for:

Write-in

One

1

**Montmorency County Michigan
Canvass of Votes Cast
at the Election
held on August 7, 2012**

REP Hillman Twp Clerk

Pamela J. Achatz

Hillman Township, Precinct 1 **Three Hundred Twenty** 320

Total number of votes cast for:

Pamela J. Achatz

Three Hundred Twenty

320

Write-in

Hillman Township, Precinct 1

Two

2

Total number of votes cast for:

Write-in

Two

2

**Montmorency County Michigan
Canvass of Votes Cast
at the Election
held on August 7, 2012**

REP Hillman Twp Treasurer

Sharon J. Vanderveer

Hillman Township, Precinct 1 Three Hundred Ten 310

**Total number of votes cast for:
Sharon J. Vanderveer**

Three Hundred Ten

310

**Montmorency County Michigan
Canvass of Votes Cast
at the Election
held on August 7, 2012**

REP Hillman Twp Trustee

Michael Achatz

Hillman Township, Precinct 1

Two Hundred Twelve

212

Total number of votes cast for:

Michael Achatz

Two Hundred Twelve

212

Charles T. Manning

Hillman Township, Precinct 1

Two Hundred Forty-Five

245

Total number of votes cast for:

Charles T. Manning

Two Hundred Forty-Five

245

**Montmorency County Michigan
Canvass of Votes Cast
at the Election
held on August 7, 2012**

REP Loud Twp Supervisor

Beau Williams

Loud Township, Precinct 1

Sixty-Six

66

Total number of votes cast for:

Beau Williams

Sixty-Six

66

Write-in

Loud Township, Precinct 1

One

1

Total number of votes cast for:

Write-in

One

1

**Montmorency County Michigan
Canvass of Votes Cast
at the Election
held on August 7, 2012**

REP Loud Twp Clerk

Lawrence J. Pascador

Loud Township, Precinct 1

Seventy-Two

72

**Total number of votes cast for:
Lawrence J. Pascador**

Seventy-Two

72

**Montmorency County Michigan
Canvass of Votes Cast
at the Election
held on August 7, 2012**

REP Loud Twp Treasurer

Mary Hubbard

Loud Township, Precinct 1 **Sixty-Seven** 67

**Total number of votes cast for:
Mary Hubbard**

Sixty-Seven

67

**Montmorency County Michigan
Canvass of Votes Cast
at the Election
held on August 7, 2012**

REP Loud Twp Trustee

Robert L. Hosmer

Loud Township, Precinct 1

Fifty-Four

54

Total number of votes cast for:

Robert L. Hosmer

Fifty-Four

54

Marlene Zavita

Loud Township, Precinct 1

Forty

40

Total number of votes cast for:

Marlene Zavita

Forty

40

**Montmorency County Michigan
Canvass of Votes Cast
at the Election
held on August 7, 2012**

REP Monty Twp Supervisor

Garry L. Boldrey

Montmorency Township, Precinct 1	Ninety-Eight	98
Montmorency Township, Precinct 2	One Hundred Four	104

Total number of votes cast for:

Garry L. Boldrey

Two Hundred Two

202

Write-in

Montmorency Township, Precinct 1	One	1
Montmorency Township, Precinct 2	Three	3

Total number of votes cast for:

Write-in

Four

4

**Montmorency County Michigan
Canvass of Votes Cast
at the Election
held on August 7, 2012**

REP Monty Twp Clerk

Connie Brandt

Montmorency Township, Precinct 1	One Hundred Five	105
Montmorency Township, Precinct 2	One Hundred Nine	109

Total number of votes cast for:

Connie Brandt

Two Hundred Fourteen	214
-----------------------------	------------

Write-in

Montmorency Township, Precinct 2	Two	2
----------------------------------	-----	---

Total number of votes cast for:

Write-in

Two	2
------------	----------

**Montmorency County Michigan
Canvass of Votes Cast
at the Election
held on August 7, 2012**

REP Monty Twp Treasurer

Janelle R. Herrick

Montmorency Township, Precinct 1	One Hundred Three	103
Montmorency Township, Precinct 2	One Hundred Seven	107

Total number of votes cast for:

Janelle R. Herrick

Two Hundred Ten

210

Write-in

Montmorency Township, Precinct 2	Two	2
----------------------------------	-----	---

Total number of votes cast for:

Write-in

Two

2

**Montmorency County Michigan
Canvass of Votes Cast
at the Election
held on August 7, 2012**

REP Monty Twp Trustee

Kendell Hardies

Montmorency Township, Precinct 1	Eighty-Nine	89
Montmorency Township, Precinct 2	Seventy	70

Total number of votes cast for:

Kendell Hardies

One Hundred Fifty-Nine **159**

Gerald Steinke

Montmorency Township, Precinct 1	Seventy-Five	75
Montmorency Township, Precinct 2	Ninety-Nine	99

Total number of votes cast for:

Gerald Steinke

One Hundred Seventy-Four **174**

Write-in

Montmorency Township, Precinct 2	One	1
----------------------------------	-----	---

Total number of votes cast for:

Write-in

One **1**

**Montmorency County Michigan
Canvass of Votes Cast
at the Election
held on August 7, 2012**

REP Rust Twp Supervisor

Nina Kennard

Rust Township, Precinct 1 Thirty-One 31

**Total number of votes cast for:
Nina Kennard**

Thirty-One 31

Jonathan Schulze

Rust Township, Precinct 1 Sixty-Seven 67

**Total number of votes cast for:
Jonathan Schulze**

Sixty-Seven 67

**Montmorency County Michigan
Canvass of Votes Cast
at the Election
held on August 7, 2012**

REP Rust Twp Clerk

Carleen Klein

Rust Township, Precinct 1 **Eighty-Nine** 89

**Total number of votes cast for:
Carleen Klein**

Eighty-Nine

89

**Montmorency County Michigan
Canvass of Votes Cast
at the Election
held on August 7, 2012**

REP Rust Twp Treasurer

Michielle LaFleche

Rust Township, Precinct 1

Eighty-One

81

**Total number of votes cast for:
Michielle LaFleche**

Eighty-One

81

**Montmorency County Michigan
Canvass of Votes Cast
at the Election
held on August 7, 2012**

REP Rust Twp Trustee

James R. Fifield

Rust Township, Precinct 1 Seventy-Four 74

**Total number of votes cast for:
James R. Fifield**

Seventy-Four 74

Charles G. High

Rust Township, Precinct 1 Thirty-Seven 37

**Total number of votes cast for:
Charles G. High**

Thirty-Seven 37

Richard Rod

Rust Township, Precinct 1 Fifty 50

**Total number of votes cast for:
Richard Rod**

Fifty 50

**Montmorency County Michigan
Canvass of Votes Cast
at the Election
held on August 7, 2012**

REP Vienna Twp Supervisor

Cheryl L. Klein

Vienna Township, Precinct 1

Ninety-Five

95

**Total number of votes cast for:
Cheryl L. Klein**

Ninety-Five

95

**Montmorency County Michigan
Canvass of Votes Cast
at the Election
held on August 7, 2012**

REP Vienna Twp Clerk

Elaine Dixon

Vienna Township, Precinct 1 **Eighty-One** 81

**Total number of votes cast for:
Elaine Dixon**

Eighty-One 81

Write-in

Vienna Township, Precinct 1 **Two** 2

**Total number of votes cast for:
Write-in**

Two 2

**Montmorency County Michigan
Canvass of Votes Cast
at the Election
held on August 7, 2012**

REP Vienna Twp Trustee

Mayree M. Payne

Vienna Township, Precinct 1

Eighty-Eight

88

Total number of votes cast for:

Mayree M. Payne

Eighty-Eight

88

Write-in

Vienna Township, Precinct 1

Two

2

Total number of votes cast for:

Write-in

Two

2

Faye E. Erving

Vienna Township, Precinct 1

Fourteen

14

Total number of votes cast for:

Faye E. Erving

Fourteen

14

**Montmorency County Michigan
Canvass of Votes Cast
at the Election
held on August 7, 2012**

REP Albert 1 Delegate

Michael A. Vickory

Albert Township, Precinct 1 ~~Three Hundred Fourteen~~ 314

**Total number of votes cast for:
Michael A. Vickory**

Three Hundred Fourteen 314

Write-in

Albert Township, Precinct 1 Six 6

**Total number of votes cast for:
Write-in**

Six 6

**Montmorency County Michigan
Canvass of Votes Cast
at the Election
held on August 7, 2012**

REP Avery 1 Delegate

Write-in

Avery Township, Precinct 1 Two 2

Total number of votes cast for:

Write-in

Two

2

**Montmorency County Michigan
Canvass of Votes Cast
at the Election
held on August 7, 2012**

REP Briley 1 Delegate

Edwin H. Comber

Briley Township, Precinct 1	One Hundred Ninety-Seven	197
-----------------------------	--------------------------	-----

**Total number of votes cast for:
Edwin H. Comber**

One Hundred Ninety-Seven	197
---------------------------------	------------

Bruno Wojcik

Briley Township, Precinct 1	Two Hundred Seventy-Five	275
-----------------------------	--------------------------	-----

**Total number of votes cast for:
Bruno Wojcik**

Two Hundred Seventy-Five	275
---------------------------------	------------

Write-in

Briley Township, Precinct 1	Four	4
-----------------------------	------	---

**Total number of votes cast for:
Write-in**

Four	4
-------------	----------

**Montmorency County Michigan
Canvass of Votes Cast
at the Election
held on August 7, 2012**

REP Hillman 1 Delegate

Write-in

Hillman Township, Precinct 1 Seven 7

Total number of votes cast for:

Write-in

Seven

7

**Montmorency County Michigan
Canvass of Votes Cast
at the Election
held on August 7, 2012**

REP Loud 1 Delegate

Write-in

Loud Township, Precinct 1

Four

4

Total number of votes cast for:

Write-in

Four

4

**Montmorency County Michigan
Canvass of Votes Cast
at the Election
held on August 7, 2012**

REP Vienna 1 Delegate

Write-in

Vienna Township, Precinct 1 ~~Write-in~~ Ten ~~10~~ 10

Total number of votes cast for:

Write-in

Ten

10

**Montmorency County Michigan
Canvass of Votes Cast
at the Election
held on August 7, 2012**

DEM US Senator

Debbie Stabenow

Albert Township, Precinct 1	One Hundred Forty-Three	143
Avery Township, Precinct 1	Twenty-Seven	27
Briley Township, Precinct 1	Seventy	70
Hillman Township, Precinct 1	Ninety-Seven	97
Loud Township, Precinct 1	Seventeen	17
Montmorency Township, Precinct 1	Fifty-One	51
Montmorency Township, Precinct 2	Thirty-One	31
Rust Township, Precinct 1	Seventeen	17
Vienna Township, Precinct 1	Twenty-Seven	27

Total number of votes cast for:

Debbie Stabenow

Four Hundred Eighty

480

Write-in

Albert Township, Precinct 1	Three	3
Hillman Township, Precinct 1	One	1
Montmorency Township, Precinct 1	One	1

Total number of votes cast for:

Write-in

Five

5

**Montmorency County Michigan
Canvass of Votes Cast
at the Election
held on August 7, 2012**

DEM D1 Rep in Congress

Gary McDowell

Albert Township, Precinct 1	One Hundred Forty	140
Avery Township, Precinct 1	Twenty-Five	25
Briley Township, Precinct 1	Sixty-Eight	68
Hillman Township, Precinct 1	Ninety-Two	92
Loud Township, Precinct 1	Eighteen	18
Montmorency Township, Precinct 1	Forty-Nine	49
Montmorency Township, Precinct 2	Twenty-Nine	29
Rust Township, Precinct 1	Sixteen	16
Vienna Township, Precinct 1	Twenty-Five	25

Total number of votes cast for:

Gary McDowell

Four Hundred Sixty-Two

462

Write-in

Albert Township, Precinct 1	Two	2
-----------------------------	-----	---

Total number of votes cast for:

Write-in

Two

2

**Montmorency County Michigan
Canvass of Votes Cast
at the Election
held on August 7, 2012**

DEM D105 Representative

William J. Wieske

Albert Township, Precinct 1	One Hundred Thirty-One	131
Avery Township, Precinct 1	Twenty-Two	22
Briley Township, Precinct 1	Sixty-Four	64
Hillman Township, Precinct 1	Ninety	90
Loud Township, Precinct 1	Seventeen	17
Montmorency Township, Precinct 1	Forty-Five	45
Montmorency Township, Precinct 2	Twenty-Eight	28
Rust Township, Precinct 1	Fifteen	15
Vienna Township, Precinct 1	Twenty-Four	24

Total number of votes cast for:

William J. Wieske

Four Hundred Thirty-Six

436

Write-in

Albert Township, Precinct 1	Three	3
Rust Township, Precinct 1	One	1

Total number of votes cast for:

Write-in

Four

4

**Montmorency County Michigan
Canvass of Votes Cast
at the Election
held on August 7, 2012**

DEM Prosecuting Attorney

Write-in

Albert Township, Precinct 1	Twenty-Eight	28
Avery Township, Precinct 1	Four	4
Briley Township, Precinct 1	Nine	9
Hillman Township, Precinct 1	Thirteen	13
Loud Township, Precinct 1	Two	2
Montmorency Township, Precinct 1	One	1
Montmorency Township, Precinct 2	Four	4
Rust Township, Precinct 1	Four	4
Vienna Township, Precinct 1	Two	2

Total number of votes cast for:

Write-in

Sixty-Seven

67

**Montmorency County Michigan
Canvass of Votes Cast
at the Election
held on August 7, 2012**

DEM County Sheriff

Shawn B. Seaver

Albert Township, Precinct 1	One Hundred Eighteen	118
Avery Township, Precinct 1	Seventeen	17
Briley Township, Precinct 1	Fifty-Four	54
Hillman Township, Precinct 1	Eighty-Six	86
Loud Township, Precinct 1	Fourteen	14
Montmorency Township, Precinct 1	Forty-Four	44
Montmorency Township, Precinct 2	Twenty-Six	26
Rust Township, Precinct 1	Fourteen	14
Vienna Township, Precinct 1	Twenty	20

Total number of votes cast for:

Shawn B. Seaver

Three Hundred Ninety-Three

393

Write-in

Albert Township, Precinct 1	Two	2
Avery Township, Precinct 1	One	1
Rust Township, Precinct 1	One	1
Vienna Township, Precinct 1	One	1

Total number of votes cast for:

Write-in

Five

5

**Montmorency County Michigan
Canvass of Votes Cast
at the Election
held on August 7, 2012**

DEM County Clerk

Write-in

Albert Township, Precinct 1	Twenty-Six	26
Avery Township, Precinct 1	Six	6
Briley Township, Precinct 1	Eight	8
Hillman Township, Precinct 1	Twelve	12
Loud Township, Precinct 1	Four	4
Montmorency Township, Precinct 1	One	1
Montmorency Township, Precinct 2	Three	3
Rust Township, Precinct 1	Three	3
Vienna Township, Precinct 1	Two	2

Total number of votes cast for:

Write-in

Sixty-Five

65

**Montmorency County Michigan
Canvass of Votes Cast
at the Election
held on August 7, 2012**

DEM County Treasurer

Write-in

Albert Township, Precinct 1	Twenty-Four	24
Avery Township, Precinct 1	Five	5
Briley Township, Precinct 1	Six	6
Hillman Township, Precinct 1	Eleven	11
Loud Township, Precinct 1	Three	3
Montmorency Township, Precinct 2	Three	3
Rust Township, Precinct 1	Four	4
Vienna Township, Precinct 1	Two	2

Total number of votes cast for:

Write-in

Fifty-Eight

58

**Montmorency County Michigan
Canvass of Votes Cast
at the Election
held on August 7, 2012**

DEM Register of Deeds

Write-in

Albert Township, Precinct 1	Twenty-Three	23
Avery Township, Precinct 1	Six	6
Briley Township, Precinct 1	Seven	7
Hillman Township, Precinct 1	Eight	8
Loud Township, Precinct 1	Three	3
Montmorency Township, Precinct 1	One	1
Montmorency Township, Precinct 2	Three	3
Rust Township, Precinct 1	Four	4
Vienna Township, Precinct 1	Two	2

Total number of votes cast for:

Write-in

Fifty-Seven

57

**Montmorency County Michigan
Canvass of Votes Cast
at the Election
held on August 7, 2012**

DEM Road Commissioner

Joseph R. LaFleche

Albert Township, Precinct 1	One Hundred Twenty-One	121
Avery Township, Precinct 1	Eighteen	18
Briley Township, Precinct 1	Fifty-Five	55
Hillman Township, Precinct 1	Ninety-One	91
Loud Township, Precinct 1	Fifteen	15
Montmorency Township, Precinct 1	Fifty	50
Montmorency Township, Precinct 2	Twenty-Five	25
Rust Township, Precinct 1	Sixteen	16
Vienna Township, Precinct 1	Twenty-One	21

Total number of votes cast for:

Joseph R. LaFleche

Four Hundred Twelve

412

Write-in

Albert Township, Precinct 1	Two	2
Avery Township, Precinct 1	One	1

Total number of votes cast for:

Write-in

Three

3

**Montmorency County Michigan
Canvass of Votes Cast
at the Election
held on August 7, 2012**

DEM Drain Commissioner

Write-in

Albert Township, Precinct 1	Twenty-Five	25
Avery Township, Precinct 1	Six	6
Briley Township, Precinct 1	Four	4
Hillman Township, Precinct 1	Nine	9
Loud Township, Precinct 1	One	1
Montmorency Township, Precinct 1	Two	2
Montmorency Township, Precinct 2	Two	2
Rust Township, Precinct 1	Four	4
Vienna Township, Precinct 1	Two	2

Total number of votes cast for:

Write-in

Fifty-Five

55

**Montmorency County Michigan
Canvass of Votes Cast
at the Election
held on August 7, 2012**

DEM D1 Commissioner

Albert LaFleche

Hillman Township, Precinct 1	Twenty-Six	26
Montmorency Township, Precinct 1	Fifty-One	51
Montmorency Township, Precinct 2	Twenty-Five	25
Vienna Township, Precinct 1	Nineteen	19

Total number of votes cast for:

Albert LaFleche

One Hundred Twenty-One

121

**Montmorency County Michigan
Canvass of Votes Cast
at the Election
held on August 7, 2012**

DEM D2 Commissioner

Write-in

Briley Township, Precinct 1 Five 5

Total number of votes cast for:

Write-in

Five

5

**Montmorency County Michigan
Canvass of Votes Cast
at the Election
held on August 7, 2012**

DEM D3 Commissioner

Write-in

Hillman Township, Precinct 1

Nine

9

Total number of votes cast for:

Write-in

Nine

9

**Montmorency County Michigan
Canvass of Votes Cast
at the Election
held on August 7, 2012**

DEM D4 Commissioner

Write-in

Albert Township, Precinct 1 Nineteen 19

**Total number of votes cast for:
Write-in**

Nineteen

19

**Montmorency County Michigan
Canvass of Votes Cast
at the Election
held on August 7, 2012**

DEM D5 Commissioner

Write-in

Albert Township, Precinct 1	Three	3
Avery Township, Precinct 1	Six	6
Loud Township, Precinct 1	One	1
Rust Township, Precinct 1	Four	4

Total number of votes cast for:

Write-in

Fourteen

14

**Montmorency County Michigan
Canvass of Votes Cast
at the Election
held on August 7, 2012**

DEM Albert Twp Supervisor

Write-in

Albert Township, Precinct 1

Twenty-Four

24

Total number of votes cast for:

Write-in

Twenty-Four

24

**Montmorency County Michigan
Canvass of Votes Cast
at the Election
held on August 7, 2012**

DEM Albert Twp Clerk

Write-in

Albert Township, Precinct 1 Twenty-Four 24

Total number of votes cast for:

Write-in

Twenty-Four

24

**Montmorency County Michigan
Canvass of Votes Cast
at the Election
held on August 7, 2012**

DEM Albert Twp Treasurer

Write-in

Albert Township, Precinct 1

Twenty-Three

23

Total number of votes cast for:

Write-in

Twenty-Three

23

**Montmorency County Michigan
Canvass of Votes Cast
at the Election
held on August 7, 2012**

DEM Albert Twp Trustee

Write-in

Albert Township, Precinct 1 **Thirty** 30

Total number of votes cast for:

Write-in

Thirty

30

**Montmorency County Michigan
Canvass of Votes Cast
at the Election
held on August 7, 2012**

DEM Avery Twp Supervisor

Write-in

Avery Township, Precinct 1

Five

5

Total number of votes cast for:

Write-in

Five

5

**Montmorency County Michigan
Canvass of Votes Cast
at the Election
held on August 7, 2012**

DEM Avery Twp Clerk

Write-in

Avery Township, Precinct 1 Five 5

**Total number of votes cast for:
Write-in**

Five

5

**Montmorency County Michigan
Canvass of Votes Cast
at the Election
held on August 7, 2012**

DEM Avery Twp Treasurer

Write-in

Avery Township, Precinct 1

Five

5

Total number of votes cast for:

Write-in

Five

5

**Montmorency County Michigan
Canvass of Votes Cast
at the Election
held on August 7, 2012**

DEM Avery Twp Trustee

Write-in

Avery Township, Precinct 1 Six 6

Total number of votes cast for:

Write-in

Six

6

**Montmorency County Michigan
Canvass of Votes Cast
at the Election
held on August 7, 2012**

DEM Briley Twp Supervisor

Write-in

Briley Township, Precinct 1

Eight

8

Total number of votes cast for:

Write-in

Eight

8

**Montmorency County Michigan
Canvass of Votes Cast
at the Election
held on August 7, 2012**

DEM Briley Twp Clerk

Write-in

Briley Township, Precinct 1	Seven	7
-----------------------------	-------	---

Total number of votes cast for:

Write-in

Seven

7

**Montmorency County Michigan
Canvass of Votes Cast
at the Election
held on August 7, 2012**

DEM Briley Twp Treasurer

Write-in

Briley Township, Precinct 1

Six

6

**Total number of votes cast for:
Write-in**

Six

6

**Montmorency County Michigan
Canvass of Votes Cast
at the Election
held on August 7, 2012**

DEM Briley Twp Trustee

Write-in

Briley Township, Precinct 1 Six 6

Total number of votes cast for:

Write-in

Six

6

**Montmorency County Michigan
Canvass of Votes Cast
at the Election
held on August 7, 2012**

DEM Hillman Twp Supervisor

Write-in

Hillman Township, Precinct 1

Eight

8

Total number of votes cast for:

Write-in

Eight

8

**Montmorency County Michigan
Canvass of Votes Cast
at the Election
held on August 7, 2012**

DEM Hillman Twp Clerk

Write-in

Hillman Township, Precinct 1 **Eight** **8**

Total number of votes cast for:

Write-in

Eight

8

**Montmorency County Michigan
Canvass of Votes Cast
at the Election
held on August 7, 2012**

DEM Hillman Twp Treasurer

Write-in

Hillman Township, Precinct 1

Eight

8

Total number of votes cast for:

Write-in

Eight

8

**Montmorency County Michigan
Canvass of Votes Cast
at the Election
held on August 7, 2012**

DEM Hillman Twp Trustee

Elaine Ableidinger

Hillman Township, Precinct 1 Eighty 80

**Total number of votes cast for:
Elaine Ableidinger**

Eighty

80

**Montmorency County Michigan
Canvass of Votes Cast
at the Election
held on August 7, 2012**

DEM Loud Twp Supervisor

Write-in

Loud Township, Precinct 1

One

1

**Total number of votes cast for:
Write-in**

One

1

**Montmorency County Michigan
Canvass of Votes Cast
at the Election
held on August 7, 2012**

DEM Loud Twp Clerk

Write-in

Loud Township, Precinct 1 ~~One~~ **One** ~~1~~

Total number of votes cast for:

Write-in

One

1

**Montmorency County Michigan
Canvass of Votes Cast
at the Election
held on August 7, 2012**

DEM Loud Twp Treasurer

Write-in

Loud Township, Precinct 1

One

1

Total number of votes cast for:

Write-in

One

1

**Montmorency County Michigan
Canvass of Votes Cast
at the Election
held on August 7, 2012**

DEM Loud Twp Trustee

Elva Duncan

Loud Township, Precinct 1 **Fifteen** **15**

**Total number of votes cast for:
Elva Duncan**

Fifteen

15

**Montmorency County Michigan
Canvass of Votes Cast
at the Election
held on August 7, 2012**

DEM Monty Twp Supervisor

Write-in

Montmorency Township, Precinct 1	One	1
Montmorency Township, Precinct 2	Three	3

Total number of votes cast for:

Write-in

Four

4

**Montmorency County Michigan
Canvass of Votes Cast
at the Election
held on August 7, 2012**

DEM Monty Twp Clerk

Write-in

Montmorency Township, Precinct 1	One	1
Montmorency Township, Precinct 2	Three	3

Total number of votes cast for:

Write-in

Four

4

**Montmorency County Michigan
Canvass of Votes Cast
at the Election
held on August 7, 2012**

DEM Monty Twp Treasurer

Write-in

Montmorency Township, Precinct 2

Three

3

Total number of votes cast for:

Write-in

Three

3

**Montmorency County Michigan
Canvass of Votes Cast
at the Election
held on August 7, 2012**

DEM Monty Twp Trustee

Write-in

Montmorency Township, Precinct 1	Two	2
Montmorency Township, Precinct 2	Five	5

Total number of votes cast for:

Write-in

Seven

7

**Montmorency County Michigan
Canvass of Votes Cast
at the Election
held on August 7, 2012**

DEM Rust Twp Supervisor

Write-in

Rust Township, Precinct 1 Three 3

Total number of votes cast for:

Write-in

Three

3

**Montmorency County Michigan
Canvass of Votes Cast
at the Election
held on August 7, 2012**

DEM Rust Twp Clerk

Write-in

Rust Township, Precinct 1

Three

3

Total number of votes cast for:

Write-in

Three

3

**Montmorency County Michigan
Canvass of Votes Cast
at the Election
held on August 7, 2012**

DEM Rust Twp Treasurer

Write-in

Rust Township, Precinct 1 ~~Three~~ 3

Total number of votes cast for:

Write-in

Three

3

**Montmorency County Michigan
Canvass of Votes Cast
at the Election
held on August 7, 2012**

DEM Rust Twp Trustee

Write-in

Rust Township, Precinct 1

Five

5

Total number of votes cast for:

Write-in

Five

5

**Montmorency County Michigan
Canvass of Votes Cast
at the Election
held on August 7, 2012**

DEM Vienna Twp Supervisor

Write-in

Vienna Township, Precinct 1 One

Total number of votes cast for:

Write-in

One

1

**Montmorency County Michigan
Canvass of Votes Cast
at the Election
held on August 7, 2012**

DEM Vienna Twp Clerk

Diane E. Webber

Vienna Township, Precinct 1

Twenty-Six

26

Total number of votes cast for:

Diane E. Webber

Twenty-Six

26

**Montmorency County Michigan
Canvass of Votes Cast
at the Election
held on August 7, 2012**

DEM Vienna Twp Treasurer

Write-in

Vienna Township, Precinct 1 Two 2

Total number of votes cast for:

Write-in

Two

2

**Montmorency County Michigan
Canvass of Votes Cast
at the Election
held on August 7, 2012**

DEM Vienna Twp Trustee

Write-in

Vienna Township, Precinct 1

Three

3

Total number of votes cast for:

Write-in

Three

3

**Montmorency County Michigan
Canvass of Votes Cast
at the Election
held on August 7, 2012**

DEM Albert 1 Delegate

Write-in

Albert Township, Precinct 1 **Sixty** 60

Total number of votes cast for:

Write-in

Sixty

60

**Montmorency County Michigan
Canvass of Votes Cast
at the Election
held on August 7, 2012**

DEM Avery 1 Delegate

Write-in

Avery Township, Precinct 1

One

1

Total number of votes cast for:

Write-in

One

1

**Montmorency County Michigan
Canvass of Votes Cast
at the Election
held on August 7, 2012**

DEM Hillman 1 Delegate

Write-in

Hillman Township, Precinct 1 **Eleven** 11

Total number of votes cast for:

Write-in

Eleven

11

**Montmorency County Michigan
Canvass of Votes Cast
at the Election
held on August 7, 2012**

DEM Monty 1 Delegate

Write-in

Montmorency Township, Precinct 1

Five

5

Total number of votes cast for:

Write-in

Five

5

**Montmorency County Michigan
Canvass of Votes Cast
at the Election
held on August 7, 2012**

DEM Monty 2 Delegate

Write-in

Montmorency Township, Precinct 2 **Eleven** 11

Total number of votes cast for:

Write-in

Eleven

11

**Montmorency County Michigan
Canvass of Votes Cast
at the Election
held on August 7, 2012**

DEM Rust 1 Delegate

Write-in

Rust Township, Precinct 1

Six

6

Total number of votes cast for:

Write-in

Six

6

**Montmorency County Michigan
Canvass of Votes Cast
at the Election
held on August 7, 2012**

County Library Prop

YES

Albert Township, Precinct 1	Four Hundred Thirty-Four	434
Avery Township, Precinct 1	Eighty-Eight	88
Briley Township, Precinct 1	Three Hundred Forty-Two	342
Hillman Township, Precinct 1	Two Hundred Ninety	290
Loud Township, Precinct 1	Fifty-Nine	59
Montmorency Township, Precinct 1	Eighty-Eight	88
Montmorency Township, Precinct 2	Ninety-Six	96
Rust Township, Precinct 1	Sixty-One	61
Vienna Township, Precinct 1	Seventy-One	71

Total number of votes cast for:

YES

One Thousand Five Hundred Twenty-Nine 1,529

NO

Albert Township, Precinct 1	Two Hundred Sixteen	216
Avery Township, Precinct 1	Seventy	70
Briley Township, Precinct 1	Two Hundred Twenty-Two	222
Hillman Township, Precinct 1	One Hundred Ninety-Four	194
Loud Township, Precinct 1	Thirty-Two	32
Montmorency Township, Precinct 1	Eighty-Seven	87
Montmorency Township, Precinct 2	Fifty-Six	56
Rust Township, Precinct 1	Fifty-Four	54
Vienna Township, Precinct 1	Fifty-Eight	58

Total number of votes cast for:

NO

Nine Hundred Eighty-Nine 989

**Montmorency County Michigan
Canvass of Votes Cast
at the Election
held on August 7, 2012**

County Cm Aging Prop

YES

Albert Township, Precinct 1	Four Hundred Forty-Six	446
Avery Township, Precinct 1	One Hundred Six	106
Briley Township, Precinct 1	Three Hundred Sixty-One	361
Hillman Township, Precinct 1	Three Hundred Seven	307
Loud Township, Precinct 1	Seventy	70
Montmorency Township, Precinct 1	Eighty-Five	85
Montmorency Township, Precinct 2	One Hundred	100
Rust Township, Precinct 1	Fifty-Five	55
Vienna Township, Precinct 1	Eighty-Four	84

Total number of votes cast for:

YES

One Thousand Six Hundred Fourteen	1,614
--	--------------

NO

Albert Township, Precinct 1	Two Hundred Four	204
Avery Township, Precinct 1	Fifty-Four	54
Briley Township, Precinct 1	Two Hundred Two	202
Hillman Township, Precinct 1	One Hundred Seventy-Two	172
Loud Township, Precinct 1	Twenty-Three	23
Montmorency Township, Precinct 1	Eighty-Seven	87
Montmorency Township, Precinct 2	Forty-Nine	49
Rust Township, Precinct 1	Fifty-Seven	57
Vienna Township, Precinct 1	Forty-Eight	48

Total number of votes cast for:

NO

Eight Hundred Ninety-Six	896
---------------------------------	------------

**Montmorency County Michigan
Canvass of Votes Cast
at the Election
held on August 7, 2012**

County Sheriff Prop

YES

Albert Township, Precinct 1	Three Hundred Sixty-One	361
Avery Township, Precinct 1	Ninety-Six	96
Briley Township, Precinct 1	Three Hundred Forty-Eight	348
Hillman Township, Precinct 1	Two Hundred Thirty	230
Loud Township, Precinct 1	Fifty-Eight	58
Montmorency Township, Precinct 1	Fifty-Three	53
Montmorency Township, Precinct 2	One Hundred Six	106
Rust Township, Precinct 1	Forty-One	41
Vienna Township, Precinct 1	Seventy-Six	76

Total number of votes cast for:

YES

One Thousand Three Hundred Sixty-Nine 1,369

NO

Albert Township, Precinct 1	Two Hundred Eighty-Nine	289
Avery Township, Precinct 1	Sixty-Five	65
Briley Township, Precinct 1	Two Hundred Twenty-Two	222
Hillman Township, Precinct 1	Two Hundred Fifty-Seven	257
Loud Township, Precinct 1	Thirty-Eight	38
Montmorency Township, Precinct 1	One Hundred Twenty-One	121
Montmorency Township, Precinct 2	Forty-Five	45
Rust Township, Precinct 1	Seventy-Six	76
Vienna Township, Precinct 1	Fifty-Six	56

Total number of votes cast for:

NO

One Thousand One Hundred Sixty-Nine 1,169

**Montmorency County Michigan
Canvass of Votes Cast
at the Election
held on August 7, 2012**

Briley Twp Cem Prop

YES

Briley Township, Precinct 1

Two Hundred Thirteen

213

Total number of votes cast for:

YES

Two Hundred Thirteen

213

NO

Briley Township, Precinct 1

Three Hundred Thirty-Three

333

Total number of votes cast for:

NO

Three Hundred Thirty-Three

333

**Montmorency County Michigan
Canvass of Votes Cast
at the Election
held on August 7, 2012**

Briley Twp Road Prop

YES

Briley Township, Precinct 1

Three Hundred Three

303

Total number of votes cast for:

YES

Three Hundred Three

303

NO

Briley Township, Precinct 1

Two Hundred Forty-Nine

249

Total number of votes cast for:

NO

Two Hundred Forty-Nine

249

**Montmorency County Michigan
Canvass of Votes Cast
at the Election
held on August 7, 2012**

Hillman Prop A Amb

YES

Hillman Township, Precinct 1

Three Hundred Twenty-Five

325

Total number of votes cast for:

YES

Three Hundred Twenty-Five

325

NO

Hillman Township, Precinct 1

One Hundred Forty-Six

146

Total number of votes cast for:

NO

One Hundred Forty-Six

146

**Montmorency County Michigan
Canvass of Votes Cast
at the Election
held on August 7, 2012**

Hillman Prop B Fire

YES

Hillman Township, Precinct 1	Three Hundred Ten	310
------------------------------	-------------------	-----

Total number of votes cast for:

YES

Three Hundred Ten	310
-------------------	-----

NO

Hillman Township, Precinct 1	One Hundred Sixty-One	161
------------------------------	-----------------------	-----

Total number of votes cast for:

NO

One Hundred Sixty-One	161
-----------------------	-----

**Montmorency County Michigan
Canvass of Votes Cast
at the Election
held on August 7, 2012**

Mont Twp Fire Prop

YES

Montmorency Township, Precinct 1	One Hundred Four	104
Montmorency Township, Precinct 2	Ninety-Two	92

Total number of votes cast for:

YES

One Hundred Ninety-Six	196
-------------------------------	------------

NO

Montmorency Township, Precinct 1	Sixty-Seven	67
Montmorency Township, Precinct 2	Sixty-One	61

Total number of votes cast for:

NO

One Hundred Twenty-Eight	128
---------------------------------	------------

**Montmorency County Michigan
Canvass of Votes Cast
at the Election
held on August 7, 2012**

Rust Twp Ambul Prop

YES

Rust Township, Precinct 1

Fifty-Nine

59

Total number of votes cast for:

YES

Fifty-Nine

59

NO

Rust Township, Precinct 1

Forty-Five

45

Total number of votes cast for:

NO

Forty-Five

45

**Montmorency County Michigan
Canvass of Votes Cast
at the Election
held on August 7, 2012**

Vienna Twp EMS Prop

YES

Vienna Township, Precinct 1

Eighty

80

Total number of votes cast for:

YES

Eighty

80

NO

Vienna Township, Precinct 1

Thirty-Eight

38

Total number of votes cast for:

NO

Thirty-Eight

38

**Montmorency County Michigan
Canvass of Votes Cast
at the Election
held on August 7, 2012**

State of Michigan }
 }
County of Montmorency }

We Do Hereby Certify, that the foregoing is a correct transcript of the statement of the Board of County Canvassers of the County of Montmorency of the votes given in said County and/or Township for the offices named and for the persons designated therein, and other matters submitted, at the Election held on August 7, 2012, so far as it relates to the votes cast, as appears from the original statement on file in the office of the County Clerk.

In Witness Whereof, we have hereunto set our hands and affixed the Seal of the Circuit Court for the County of Montmorency on August 8, 2012.

BOARD OF COUNTY CANVASSERS

Patricia Keegan
Patricia Keegan, Chairman

Thomas C. Elert
Thomas Elert, Canvasser

Adelia McElroy
Adelia McElroy, Canvasser

Ken Ploe
Ken Ploe, Canvasser

In Witness Whereof, we have hereunto set our hands and affixed the seal of the Circuit Court for the County of Montmorency on August 8, 2012.

Cheryl A. Neilson
Cheryl A. Neilson, Montmorency County Clerk
Board of County Canvassers

Patricia Keegan
Patricia Keegan, Chairman
Board of County Canvassers

Attest:

Cheryl A. Neilson
Cheryl A. Neilson, Montmorency County Clerk
Board of County Canvassers

STATEMENT OF VOTES, August Election, Tuesday, August 7, 2012

Names of Townships and Election Districts	Pollbook	BALLOTS CAST - TOTAL											Totals
		BALLOTS CAST - TOTAL											
MUSKEGON 61													
Section 1													
BLUE LAKE TOWNSHIP Precinct 1		304											304
Total		304											304
CASNOVIA TOWNSHIP Precinct 1		313											313
Total		313											313
CEDAR CREEK TOWNSHIP Precinct 1		384											384
Total		384											384
DALTON TOWNSHIP Precinct 1		333											333
Precinct 2		105											105
Precinct 3		121											121
Precinct 4		282											282
Total		841											841
EGELSTON TOWNSHIP Precinct 1		468											468
Precinct 2		599											599
Precinct 3		412											412
Total		1479											1479
FRUITLAND TOWNSHIP Precinct 1		422											422
Precinct 2		299											299
Total		721											721
FRUITPORT TOWNSHIP Precinct 1		400											400
Precinct 2		355											355
Precinct 3		477											477
Precinct 4		448											448
Total		1680											1680
HOLTON TOWNSHIP Precinct 1		196											196
Total		196											196
LAKETON TOWNSHIP Precinct 1		496											496
Precinct 2		661											661
Precinct 3		467											467
Total		1624											1624
MONTAGUE TOWNSHIP Precinct 1		183											183
Total		183											183
MOORLAND TOWNSHIP Precinct 1		196											196
Total		196											196
MUSKEGON TOWNSHIP Precinct 1		279											279
Precinct 2		295											295
Precinct 3		413											413
Precinct 4		470											470
Precinct 5		291											291
Precinct 6		248											248
Precinct 7		201											201
Total		2197											2197
RAVENNA TOWNSHIP Precinct 1		454											454
Total		454											454
SULLIVAN TOWNSHIP Precinct 1		389											389
Total		389											389
WHITE RIVER TOWNSHIP Precinct 1		218											218
Total		218											218
WHITEHALL TOWNSHIP Precinct 1		240											240
Total		240											240
Townships Totals		11419											11419

✓
8-17
JK

STATEMENT OF VOTES, August Election, Tuesday, August 7, 2012

Names of Townships and Election Districts		Pollbook	BALLOTS CAST - TOTAL											Totals
			BALLOTS CAST - TOTAL											
MUSKEGON 61														
Section 2														
MONTAGUE CITY	Precinct 1		246											246
	Total		246											246
MUSKEGON CITY	Precinct 1		170											170
	Precinct 10		242											242
	Precinct 11		286											286
	Precinct 12		423											423
	Precinct 13		277											277
	Precinct 14		357											357
	Precinct 2		227											227
	Precinct 3		233											233
	Precinct 4		242											242
	Precinct 5		196											196
	Precinct 6		171											171
	Precinct 7		249											249
	Precinct 8		104											104
	Precinct 9		192											192
	Total		3369											3369
MUSKEGON HEIGHTS CITY	Precinct 1		218											218
	Precinct 2		199											199
	Precinct 3		119											119
	Precinct 4		211											211
	Total		747											747
NORTH MUSKEGON CITY	Precinct 1		285											285
	Precinct 2		505											505
	Total		790											790
NORTON SHORES CITY	Precinct 1		160											160
	Precinct 10		619											619
	Precinct 2		320											320
	Precinct 3		288											288
	Precinct 4		287											287
	Precinct 5		459											459
	Precinct 6		391											391
	Precinct 7		554											554
	Precinct 8		523											523
	Precinct 9		395											395
	Total		3996											3996
ROOSEVELT PARK CITY	Precinct 1		337											337
	Precinct 2		265											265
	Total		602											602
WHITEHALL CITY	Precinct 1		287											287
	Total		287											287
Cities Totals			10037											10037
Townships Totals			11419											11419
Grand Totals			21456											21456

STATEMENT OF VOTES, August Election, Tuesday, August 7, 2012

Names of Townships and Election Districts	Pollbook	BALLOTS CAST - REPUBLICAN PARTY											Totals
		Rep											
MUSKEGON 61		BALLOTS CAST - REPUBLICAN P											
Section 1													
BLUE LAKE TOWNSHIP Precinct 1		108											108
Total		108											108
CASNOVIA TOWNSHIP Precinct 1		238											238
Total		238											238
CEDAR CREEK TOWNSHIP Precinct 1		88											88
Total		88											88
DALTON TOWNSHIP Precinct 1		137											137
Precinct 2		38											38
Precinct 3		48											48
Precinct 4		92											92
Total		315											315
EGELSTON TOWNSHIP Precinct 1		47											47
Precinct 2		92											92
Precinct 3		66											66
Total		205											205
FRUITLAND TOWNSHIP Precinct 1		190											190
Precinct 2		121											121
Total		311											311
FRUITPORT TOWNSHIP Precinct 1		221											221
Precinct 2		129											129
Precinct 3		187											187
Precinct 4		185											185
Total		722											722
HOLTON TOWNSHIP Precinct 1		97											97
Total		97											97
LAKETON TOWNSHIP Precinct 1		271											271
Precinct 2		316											316
Precinct 3		214											214
Total		801											801
MONTAGUE TOWNSHIP Precinct 1		104											104
Total		104											104
MOORLAND TOWNSHIP Precinct 1		87											87
Total		87											87
MUSKEGON TOWNSHIP Precinct 1		44											44
Precinct 2		68											68
Precinct 3		103											103
Precinct 4		68											68
Precinct 5		46											46
Precinct 6		65											65
Precinct 7		30											30
Total		424											424
RAVENNA TOWNSHIP Precinct 1		345											345
Total		345											345
SULLIVAN TOWNSHIP Precinct 1		125											125
Total		125											125
WHITE RIVER TOWNSHIP Precinct 1		131											131
Total		131											131
WHITEHALL TOWNSHIP Precinct 1		124											124
Total		124											124
Townships Totals		4225											4225

***** Official Results *****

STATEMENT OF VOTES, August Election, Tuesday, August 7, 2012

Names of Townships and Election Districts		Pollbook	BALLOTS CAST - REPUBLICAN PARTY												Totals
			Rep												
MUSKEGON 61			BALLOTS CAST - REPUBLICAN P												
Section 2															
MONTAGUE CITY	Precinct 1		112												112
	Total		112												112
MUSKEGON CITY	Precinct 1		35												35
	Precinct 10		67												67
	Precinct 11		81												81
	Precinct 12		116												116
	Precinct 13		70												70
	Precinct 14		147												147
	Precinct 2		30												30
	Precinct 3		37												37
	Precinct 4		54												54
	Precinct 5		15												15
	Precinct 6		21												21
	Precinct 7		39												39
	Precinct 8		17												17
	Precinct 9		16												16
	Total		745												745
MUSKEGON HEIGHTS CITY	Precinct 1		3												3
	Precinct 2		6												6
	Precinct 3		4												4
	Precinct 4		13												13
	Total		26												26
NORTH MUSKEGON CITY	Precinct 1		112												112
	Precinct 2		253												253
	Total		365												365
NORTON SHORES CITY	Precinct 1		40												40
	Precinct 10		329												329
	Precinct 2		154												154
	Precinct 3		100												100
	Precinct 4		147												147
	Precinct 5		207												207
	Precinct 6		172												172
	Precinct 7		285												285
	Precinct 8		271												271
	Precinct 9		144												144
	Total		1849												1849
ROOSEVELT PARK CITY	Precinct 1		121												121
	Precinct 2		106												106
	Total		227												227
WHITEHALL CITY	Precinct 1		120												120
	Total		120												120
Cities Totals			3444												3444
Townships Totals			4225												4225
Grand Totals			7669												7669

STATEMENT OF VOTES, August Election, Tuesday, August 7, 2012

Names of Townships and Election Districts		Pollbook	BALLOTS CAST - DEMOCRATIC PARTY												Totals
			Dem												
MUSKEGON 61															
Section 1															
BLUE LAKE TOWNSHIP	Precinct 1		188												188
	Total		188												188
CASNOVIA TOWNSHIP	Precinct 1		50												50
	Total		50												50
CEDAR CREEK TOWNSHIP	Precinct 1		269												269
	Total		269												269
DALTON TOWNSHIP	Precinct 1		177												177
	Precinct 2		65												65
	Precinct 3		71												71
	Precinct 4		181												181
	Total		494												494
EGELSTON TOWNSHIP	Precinct 1		393												393
	Precinct 2		494												494
	Precinct 3		322												322
	Total		1209												1209
FRUITLAND TOWNSHIP	Precinct 1		222												222
	Precinct 2		170												170
	Total		392												392
FRUITPORT TOWNSHIP	Precinct 1		163												163
	Precinct 2		202												202
	Precinct 3		276												276
	Precinct 4		238												238
	Total		879												879
HOLTON TOWNSHIP	Precinct 1		66												66
	Total		66												66
LAKETON TOWNSHIP	Precinct 1		193												193
	Precinct 2		331												331
	Precinct 3		241												241
	Total		765												765
MONTAGUE TOWNSHIP	Precinct 1		67												67
	Total		67												67
MOORLAND TOWNSHIP	Precinct 1		100												100
	Total		100												100
MUSKEGON TOWNSHIP	Precinct 1		222												222
	Precinct 2		212												212
	Precinct 3		292												292
	Precinct 4		392												392
	Precinct 5		229												229
	Precinct 6		177												177
	Precinct 7		156												156
	Total		1680												1680
RAVENNA TOWNSHIP	Precinct 1		89												89
	Total		89												89
SULLIVAN TOWNSHIP	Precinct 1		248												248
	Total		248												248
WHITE RIVER TOWNSHIP	Precinct 1		84												84
	Total		84												84
WHITEHALL TOWNSHIP	Precinct 1		105												105
	Total		105												105
Townships Totals			6705												6705

***** Official Results *****

STATEMENT OF VOTES, August Election, Tuesday, August 7, 2012

Names of Townships and Election Districts		Pollbook	BALLOTS CAST - DEMOCRATIC PARTY												Totals
			Dem												
MUSKEGON 61			BALLOTS CAST - DEMOCRATIC												
Section 2															
MONTAGUE CITY	Precinct 1		127												127
	Total		127												127
MUSKEGON CITY	Precinct 1		126												126
	Precinct 10		169												169
	Precinct 11		196												196
	Precinct 12		292												292
	Precinct 13		187												187
	Precinct 14		192												192
	Precinct 2		195												195
	Precinct 3		192												192
	Precinct 4		174												174
	Precinct 5		168												168
	Precinct 6		148												148
	Precinct 7		201												201
	Precinct 8		83												83
	Precinct 9		169												169
	Total		2492												2492
MUSKEGON HEIGHTS CITY	Precinct 1		210												210
	Precinct 2		182												182
	Precinct 3		112												112
	Precinct 4		194												194
	Total		698												698
NORTH MUSKEGON CITY	Precinct 1		166												166
	Precinct 2		227												227
	Total		393												393
NORTON SHORES CITY	Precinct 1		103												103
	Precinct 10		252												252
	Precinct 2		143												143
	Precinct 3		156												156
	Precinct 4		121												121
	Precinct 5		224												224
	Precinct 6		210												210
	Precinct 7		224												224
	Precinct 8		209												209
	Precinct 9		231												231
	Total		1873												1873
ROOSEVELT PARK CITY	Precinct 1		201												201
	Precinct 2		145												145
	Total		346												346
WHITEHALL CITY	Precinct 1		151												151
	Total		151												151
Cities Totals			6080												6080
Townships Totals			6705												6705
Grand Totals			12785												12785

STATEMENT OF VOTES, August Election, Tuesday, August 7, 2012

Names of Townships and Election Districts	Pollbook	BALLOTS CAST - NONPARTISAN											Totals
		BALLOTS CAST - NONPARTISAN											
MUSKEGON 61													
Section 1													
BLUE LAKE TOWNSHIP Precinct 1		8											8
Total		8											8
CASNOVIA TOWNSHIP Precinct 1		25											25
Total		25											25
CEDAR CREEK TOWNSHIP Precinct 1		27											27
Total		27											27
DALTON TOWNSHIP Precinct 1		19											19
Precinct 2		2											2
Precinct 3		2											2
Precinct 4		9											9
Total		32											32
EGELSTON TOWNSHIP Precinct 1		28											28
Precinct 2		13											13
Precinct 3		24											24
Total		65											65
FRUITLAND TOWNSHIP Precinct 1		10											10
Precinct 2		8											8
Total		18											18
FRUITPORT TOWNSHIP Precinct 1		16											16
Precinct 2		24											24
Precinct 3		14											14
Precinct 4		25											25
Total		79											79
HOLTON TOWNSHIP Precinct 1		13											13
Total		13											13
LAKETON TOWNSHIP Precinct 1		32											32
Precinct 2		14											14
Precinct 3		12											12
Total		58											58
MONTAGUE TOWNSHIP Precinct 1		12											12
Total		12											12
MOORLAND TOWNSHIP Precinct 1		9											9
Total		9											9
MUSKEGON TOWNSHIP Precinct 1		13											13
Precinct 2		15											15
Precinct 3		18											18
Precinct 4		10											10
Precinct 5		16											16
Precinct 6		6											6
Precinct 7		15											15
Total		93											93
RAVENNA TOWNSHIP Precinct 1		20											20
Total		20											20
SULLIVAN TOWNSHIP Precinct 1		16											16
Total		16											16
WHITE RIVER TOWNSHIP Precinct 1		3											3
Total		3											3
WHITEHALL TOWNSHIP Precinct 1		11											11
Total		11											11
Townships Totals		489											489

***** Official Results *****

STATEMENT OF VOTES, August Election, Tuesday, August 7, 2012

Names of Townships and Election Districts		Pollbook	BALLOTS CAST - NONPARTISAN										Totals
			BALLOTS CAST - NONPARTISAN										
MUSKEGON 61													
Section 2													
MONTAGUE CITY	Precinct 1		7										7
	Total		7										7
MUSKEGON CITY	Precinct 1		9										9
	Precinct 10		6										6
	Precinct 11		9										9
	Precinct 12		15										15
	Precinct 13		20										20
	Precinct 14		18										18
	Precinct 2		2										2
	Precinct 3		4										4
	Precinct 4		14										14
	Precinct 5		13										13
	Precinct 6		2										2
	Precinct 7		9										9
	Precinct 8		4										4
	Precinct 9		7										7
	Total		132										132
MUSKEGON HEIGHTS CITY	Precinct 1		5										5
	Precinct 2		11										11
	Precinct 3		3										3
	Precinct 4		4										4
	Total		23										23
NORTH MUSKEGON CITY	Precinct 1		7										7
	Precinct 2		25										25
	Total		32										32
NORTON SHORES CITY	Precinct 1		17										17
	Precinct 10		38										38
	Precinct 2		23										23
	Precinct 3		32										32
	Precinct 4		19										19
	Precinct 5		28										28
	Precinct 6		9										9
	Precinct 7		45										45
	Precinct 8		43										43
	Precinct 9		20										20
	Total		274										274
ROOSEVELT PARK CITY	Precinct 1		15										15
	Precinct 2		14										14
	Total		29										29
WHITEHALL CITY	Precinct 1		16										16
	Total		16										16
Cities Totals			513										513
Townships Totals			489										489
Grand Totals			1002										1002

STATEMENT OF VOTES, August Election, Tuesday, August 7, 2012

Names of Townships and Election Districts	Pollbook	BALLOTS CAST - BLANK											Totals
		BALLOTS CAST - BLANK											
MUSKEGON 61													
Section 1													
BLUE LAKE TOWNSHIP Precinct 1		0											0
Total		0											0
CASNOVIA TOWNSHIP Precinct 1		3											3
Total		3											3
CEDAR CREEK TOWNSHIP Precinct 1		0											0
Total		0											0
DALTON TOWNSHIP Precinct 1		0											0
Precinct 2		0											0
Precinct 3		0											0
Precinct 4		0											0
Total		0											0
EGELSTON TOWNSHIP Precinct 1		0											0
Precinct 2		0											0
Precinct 3		0											0
Total		0											0
FRUITLAND TOWNSHIP Precinct 1		0											0
Precinct 2		0											0
Total		0											0
FRUITPORT TOWNSHIP Precinct 1		0											0
Precinct 2		0											0
Precinct 3		0											0
Precinct 4		0											0
Total		0											0
HOLTON TOWNSHIP Precinct 1		1											1
Total		1											1
LAKETON TOWNSHIP Precinct 1		0											0
Precinct 2		0											0
Precinct 3		0											0
Total		0											0
MONTAGUE TOWNSHIP Precinct 1		0											0
Total		0											0
MOORLAND TOWNSHIP Precinct 1		0											0
Total		0											0
MUSKEGON TOWNSHIP Precinct 1		0											0
Precinct 2		0											0
Precinct 3		0											0
Precinct 4		0											0
Precinct 5		0											0
Precinct 6		0											0
Precinct 7		0											0
Total		0											0
RAVENNA TOWNSHIP Precinct 1		0											0
Total		0											0
SULLIVAN TOWNSHIP Precinct 1		0											0
Total		0											0
WHITE RIVER TOWNSHIP Precinct 1		1											1
Total		1											1
WHITEHALL TOWNSHIP Precinct 1		0											0
Total		0											0
Townships Totals		5											5

STATEMENT OF VOTES, August Election, Tuesday, August 7, 2012

Names of Townships and Election Districts		Pollbook	BALLOTS CAST - BLANK										Totals
			BALLOTS CAST - BLANK										
MUSKEGON 61													
Section 2													
MONTAGUE CITY	Precinct 1		0										0
	Total		0										0
MUSKEGON CITY	Precinct 1		1										1
	Precinct 10		0										0
	Precinct 11		0										0
	Precinct 12		0										0
	Precinct 13		0										0
	Precinct 14		1										1
	Precinct 2		0										0
	Precinct 3		0										0
	Precinct 4		0										0
	Precinct 5		0										0
	Precinct 6		0										0
	Precinct 7		1										1
	Precinct 8		0										0
	Precinct 9		0										0
	Total		3										3
MUSKEGON HEIGHTS CITY	Precinct 1		1										1
	Precinct 2		2										2
	Precinct 3		0										0
	Precinct 4		0										0
	Total		3										3
NORTH MUSKEGON CITY	Precinct 1		0										0
	Precinct 2		0										0
	Total		0										0
NORTON SHORES CITY	Precinct 1		0										0
	Precinct 10		1										1
	Precinct 2		0										0
	Precinct 3		1										1
	Precinct 4		0										0
	Precinct 5		0										0
	Precinct 6		0										0
	Precinct 7		0										0
	Precinct 8		0										0
	Precinct 9		0										0
	Total		2										2
ROOSEVELT PARK CITY	Precinct 1		0										0
	Precinct 2		0										0
	Total		0										0
WHITEHALL CITY	Precinct 1		0										0
	Total		0										0
Cities Totals			8										8
Townships Totals			5										5
Grand Totals			13										13

STATEMENT OF VOTES, August Election, Tuesday, August 7, 2012

Names of Townships and Election Districts	Pollbook	BALLOTS CAST - CROSSOVER											Totals
		BALLOTS CAST - CROSSOVER											
MUSKEGON 61													
Section 1													
BLUE LAKE TOWNSHIP Precinct 1		8											8
Total		8											8
CASNOVIA TOWNSHIP Precinct 1		20											20
Total		20											20
CEDAR CREEK TOWNSHIP Precinct 1		27											27
Total		27											27
DALTON TOWNSHIP Precinct 1		19											19
Precinct 2		2											2
Precinct 3		2											2
Precinct 4		8											8
Total		31											31
EGELSTON TOWNSHIP Precinct 1		28											28
Precinct 2		13											13
Precinct 3		23											23
Total		64											64
FRUITLAND TOWNSHIP Precinct 1		10											10
Precinct 2		8											8
Total		18											18
FRUITPORT TOWNSHIP Precinct 1		14											14
Precinct 2		24											24
Precinct 3		13											13
Precinct 4		25											25
Total		76											76
HOLTON TOWNSHIP Precinct 1		12											12
Total		12											12
LAKETON TOWNSHIP Precinct 1		32											32
Precinct 2		14											14
Precinct 3		12											12
Total		58											58
MONTAGUE TOWNSHIP Precinct 1		12											12
Total		12											12
MOORLAND TOWNSHIP Precinct 1		8											8
Total		8											8
MUSKEGON TOWNSHIP Precinct 1		13											13
Precinct 2		15											15
Precinct 3		17											17
Precinct 4		10											10
Precinct 5		16											16
Precinct 6		4											4
Precinct 7		14											14
Total		89											89
RAVENNA TOWNSHIP Precinct 1		13											13
Total		13											13
SULLIVAN TOWNSHIP Precinct 1		15											15
Total		15											15
WHITE RIVER TOWNSHIP Precinct 1		2											2
Total		2											2
WHITEHALL TOWNSHIP Precinct 1		10											10
Total		10											10
Townships Totals		463											463

STATEMENT OF VOTES, August Election, Tuesday, August 7, 2012

Names of Townships and Election Districts		Pollbook	BALLOTS CAST - CROSSOVER											Totals
			BALLOTS CAST - CROSSOVER											
MUSKEGON 61														
Section 2														
MONTAGUE CITY	Precinct 1		7											7
	Total		7											7
MUSKEGON CITY	Precinct 1		8											8
	Precinct 10		6											6
	Precinct 11		8											8
	Precinct 12		15											15
	Precinct 13		18											18
	Precinct 14		17											17
	Precinct 2		1											1
	Precinct 3		3											3
	Precinct 4		14											14
	Precinct 5		12											12
	Precinct 6		1											1
	Precinct 7		8											8
	Precinct 8		3											3
	Precinct 9		7											7
	Total		121											121
MUSKEGON HEIGHTS CITY	Precinct 1		4											4
	Precinct 2		9											9
	Precinct 3		3											3
	Precinct 4		4											4
	Total		20											20
NORTH MUSKEGON CITY	Precinct 1		7											7
	Precinct 2		18											18
	Total		25											25
NORTON SHORES CITY	Precinct 1		17											17
	Precinct 10		32											32
	Precinct 2		23											23
	Precinct 3		31											31
	Precinct 4		17											17
	Precinct 5		26											26
	Precinct 6		9											9
	Precinct 7		44											44
	Precinct 8		43											43
	Precinct 9		17											17
	Total		259											259
ROOSEVELT PARK CITY	Precinct 1		13											13
	Precinct 2		13											13
	Total		26											26
WHITEHALL CITY	Precinct 1		16											16
	Total		16											16
Cities Totals			474											474
Townships Totals			463											463
Grand Totals			937											937

STATEMENT OF VOTES, August Election, Tuesday, August 7, 2012

Names of Townships and Election Districts	Pollbook	UNITED STATES SENATOR										Totals
		Rep Clark Durant	Rep Gary Glenn	Rep Randy Hekman	Rep Pete Hoelsra							
MUSKEGON 61												
Section 1												
BLUE LAKE TOWNSHIP Precinct 1		38	3	9	53							103
Total		38	3	9	53							103
CASNOVIA TOWNSHIP Precinct 1		64	9	27	126							226
Total		64	9	27	126							226
CEDAR CREEK TOWNSHIP Precinct 1		24	2	10	51							87
Total		24	2	10	51							87
DALTON TOWNSHIP Precinct 1		33	0	7	97							137
Precinct 2		12	1	4	20							37
Precinct 3		14	5	1	28							48
Precinct 4		28	3	7	53							91
Total		87	9	19	198							313
EGELSTON TOWNSHIP Precinct 1		9	1	1	35							46
Precinct 2		24	2	5	56							87
Precinct 3		20	1	4	41							66
Total		53	4	10	132							199
FRUITLAND TOWNSHIP Precinct 1		65	4	9	106							184
Precinct 2		35	1	5	80							121
Total		100	5	14	186							305
FRUITPORT TOWNSHIP Precinct 1		63	5	11	134							213
Precinct 2		29	7	4	87							127
Precinct 3		36	6	16	125							183
Precinct 4		37	3	13	128							181
Total		165	21	44	474							704
HOLTON TOWNSHIP Precinct 1		23	5	7	59							94
Total		23	5	7	59							94
LAKETON TOWNSHIP Precinct 1		57	2	14	164							237
Precinct 2		75	3	18	191							287
Precinct 3		39	3	9	149							200
Total		171	8	41	504							724
MONTAGUE TOWNSHIP Precinct 1		20	1	10	71							102
Total		20	1	10	71							102
MOORLAND TOWNSHIP Precinct 1		26	3	6	52							87
Total		26	3	6	52							87
MUSKEGON TOWNSHIP Precinct 1		12	0	3	29							44
Precinct 2		20	1	3	44							68
Precinct 3		22	2	2	75							101
Precinct 4		12	2	5	49							69
Precinct 5		15	1	1	29							46
Precinct 6		11	2	3	49							65
Precinct 7		7	2	1	20							30
Total		99	10	18	295							422
RAVENNA TOWNSHIP Precinct 1		69	6	28	222							325
Total		69	6	28	222							325
SULLIVAN TOWNSHIP Precinct 1		25	1	11	88							125
Total		25	1	11	88							125
WHITE RIVER TOWNSHIP Precinct 1		41	6	5	75							127
Total		41	6	5	75							127
WHITEHALL TOWNSHIP Precinct 1		27	0	12	79							118
Total		27	0	12	79							118
Townships Totals		1032	93	271	2665							4061

STATEMENT OF VOTES, August Election, Tuesday, August 7, 2012

Names of Townships and Election Districts		Pollbook	UNITED STATES SENATOR											Totals
			Rep Clark Durant	Rep Gary Glenn	Rep Randy Heikman	Rep Pete Hoekstra								
MUSKEGON 61														
Section 2														
MONTAGUE CITY	Precinct 1		40	1	5	64								110
	Total		40	1	5	64								110
MUSKEGON CITY	Precinct 1		8	2	0	24								34
	Precinct 10		20	1	4	41								66
	Precinct 11		20	2	3	55								80
	Precinct 12		23	2	10	81								116
	Precinct 13		20	2	7	41								70
	Precinct 14		23	3	5	115								146
	Precinct 2		6	0	0	24								30
	Precinct 3		7	1	1	28								37
	Precinct 4		12	2	1	38								53
	Precinct 5		1	2	2	10								15
	Precinct 6		6	0	1	14								21
	Precinct 7		9	1	2	27								39
	Precinct 8		3	0	3	11								17
	Precinct 9		6	0	0	10								16
	Total		164	18	39	519								740
MUSKEGON HEIGHTS CITY	Precinct 1		0	1	0	1								2
	Precinct 2		2	3	0	1								6
	Precinct 3		3	0	0	1								4
	Precinct 4		6	1	1	5								13
	Total		11	5	1	8								25
NORTH MUSKEGON CITY	Precinct 1		23	1	4	83								111
	Precinct 2		47	5	7	194								253
	Total		70	6	11	277								364
NORTON SHORES CITY	Precinct 1		5	2	2	31								40
	Precinct 10		70	6	21	223								320
	Precinct 2		39	0	3	108								150
	Precinct 3		29	0	3	66								98
	Precinct 4		36	4	4	102								146
	Precinct 5		44	5	22	131								202
	Precinct 6		40	1	5	125								171
	Precinct 7		65	6	27	178								276
	Precinct 8		76	2	11	177								266
	Precinct 9		23	5	13	102								143
	Total		427	31	111	1243								1812
ROOSEVELT PARK CITY	Precinct 1		25	0	4	91								120
	Precinct 2		24	3	3	76								106
	Total		49	3	7	167								226
WHITEHALL CITY	Precinct 1		29	3	11	75								118
	Total		29	3	11	75								118
Cities Totals			790	67	185	2353								3395
Townships Totals			1032	93	271	2665								4061
Grand Totals			1822	160	456	5018								7456

STATEMENT OF VOTES, August Election, Tuesday, August 7, 2012

Names of Townships and Election Districts		Rep Bill Huelsenga	REPRESENTATIVE IN CONGRESS										Totals
MUSKEGON 61													
Section 1													
BLUE LAKE TOWNSHIP	Precinct 1	85											85
	Total	85											85
CASNOVIA TOWNSHIP	Precinct 1	201											201
	Total	201											201
CEDAR CREEK TOWNSHIP	Precinct 1	76											76
	Total	76											76
DALTON TOWNSHIP	Precinct 1	125											125
	Precinct 2	32											32
	Precinct 3	41											41
	Precinct 4	84											84
	Total	282											282
EGELSTON TOWNSHIP	Precinct 1	38											38
	Precinct 2	86											86
	Precinct 3	61											61
	Total	185											185
FRUITLAND TOWNSHIP	Precinct 1	166											166
	Precinct 2	113											113
	Total	279											279
FRUITPORT TOWNSHIP	Precinct 1	180											180
	Precinct 2	111											111
	Precinct 3	168											168
	Precinct 4	163											163
	Total	622											622
HOLTON TOWNSHIP	Precinct 1	83											83
	Total	83											83
LAKETON TOWNSHIP	Precinct 1	209											209
	Precinct 2	243											243
	Precinct 3	179											179
	Total	631											631
MONTAGUE TOWNSHIP	Precinct 1	93											93
	Total	93											93
MOORLAND TOWNSHIP	Precinct 1	74											74
	Total	74											74
MUSKEGON TOWNSHIP	Precinct 1	41											41
	Precinct 2	62											62
	Precinct 3	91											91
	Precinct 4	62											62
	Precinct 5	42											42
	Precinct 6	63											63
	Precinct 7	26											26
	Total	387											387
RAVENNA TOWNSHIP	Precinct 1	276											276
	Total	276											276
SULLIVAN TOWNSHIP	Precinct 1	110											110
	Total	110											110
WHITE RIVER TOWNSHIP	Precinct 1	106											106
	Total	106											106
WHITEHALL TOWNSHIP	Precinct 1	101											101
	Total	101											101
Townships Totals		3591											3591

STATEMENT OF VOTES, August Election, Tuesday, August 7, 2012

Names of Townships and Election Districts		Pollbook	REPRESENTATIVE IN CONGRESS												Totals
			Rep Bill Huizenga												
MUSKEGON 61															
Section 2															
MONTAGUE CITY	Precinct 1		98												98
	Total		98												98
MUSKEGON CITY	Precinct 1		32												32
	Precinct 10		60												60
	Precinct 11		79												79
	Precinct 12		109												109
	Precinct 13		60												60
	Precinct 14		135												135
	Precinct 2		30												30
	Precinct 3		33												33
	Precinct 4		48												48
	Precinct 5		14												14
	Precinct 6		19												19
	Precinct 7		32												32
	Precinct 8		12												12
	Precinct 9		14												14
	Total		677												677
MUSKEGON HEIGHTS CITY	Precinct 1		2												2
	Precinct 2		5												5
	Precinct 3		2												2
	Precinct 4		13												13
	Total		22												22
NORTH MUSKEGON CITY	Precinct 1		105												105
	Precinct 2		231												231
	Total		336												336
NORTON SHORES CITY	Precinct 1		37												37
	Precinct 10		278												278
	Precinct 2		141												141
	Precinct 3		86												86
	Precinct 4		132												132
	Precinct 5		177												177
	Precinct 6		147												147
	Precinct 7		225												225
	Precinct 8		241												241
	Precinct 9		133												133
	Total		1597												1597
ROOSEVELT PARK CITY	Precinct 1		103												103
	Precinct 2		100												100
	Total		203												203
WHITEHALL CITY	Precinct 1		110												110
	Total		110												110
Cities Totals			3043												3043
Townships Totals			3591												3591
Grand Totals			6634												6634

STATEMENT OF VOTES, August Election, Tuesday, August 7, 2012

Names of Townships and Election Districts	Pollbook	UNITED STATES SENATOR											Totals
		Dem											
MUSKEGON 61													
Section 1													
BLUE LAKE TOWNSHIP Precinct 1		145											145
Total		145											145
CASNOVIA TOWNSHIP Precinct 1		45											45
Total		45											45
CEDAR CREEK TOWNSHIP Precinct 1		203											203
Total		203											203
DALTON TOWNSHIP Precinct 1		134											134
Precinct 2		52											52
Precinct 3		60											60
Precinct 4		144											144
Total		390											390
EGELSTON TOWNSHIP Precinct 1		268											268
Precinct 2		363											363
Precinct 3		246											246
Total		877											877
FRUITLAND TOWNSHIP Precinct 1		178											178
Precinct 2		137											137
Total		315											315
FRUITPORT TOWNSHIP Precinct 1		124											124
Precinct 2		175											175
Precinct 3		215											215
Precinct 4		173											173
Total		687											687
HOLTON TOWNSHIP Precinct 1		67											67
Total		67											67
LAKETON TOWNSHIP Precinct 1		160											160
Precinct 2		286											286
Precinct 3		189											189
Total		635											635
MONTAGUE TOWNSHIP Precinct 1		49											49
Total		49											49
MOORLAND TOWNSHIP Precinct 1		70											70
Total		70											70
MUSKEGON TOWNSHIP Precinct 1		172											172
Precinct 2		187											187
Precinct 3		203											203
Precinct 4		312											312
Precinct 5		193											193
Precinct 6		138											138
Precinct 7		119											119
Total		1324											1324
RAVENNA TOWNSHIP Precinct 1		77											77
Total		77											77
SULLIVAN TOWNSHIP Precinct 1		189											189
Total		189											189
WHITE RIVER TOWNSHIP Precinct 1		69											69
Total		69											69
WHITEHALL TOWNSHIP Precinct 1		86											86
Total		86											86
Townships Totals		5228											5228

STATEMENT OF VOTES, August Election, Tuesday, August 7, 2012

Names of Townships and Election Districts		Pollbook	UNITED STATES SENATOR											Totals
			Dem	Debbie Stabenow										
MUSKEGON 61														
Section 2														
MONTAGUE CITY	Precinct 1		92											92
	Total		92											92
MUSKEGON CITY	Precinct 1		114											114
	Precinct 10		138											138
	Precinct 11		172											172
	Precinct 12		247											247
	Precinct 13		157											157
	Precinct 14		167											167
	Precinct 2		177											177
	Precinct 3		172											172
	Precinct 4		161											161
	Precinct 5		146											146
	Precinct 6		129											129
	Precinct 7		167											167
	Precinct 8		75											75
	Precinct 9		152											152
	Total		2174											2174
MUSKEGON HEIGHTS CITY	Precinct 1		196											196
	Precinct 2		166											166
	Precinct 3		100											100
	Precinct 4		178											178
	Total		640											640
NORTH MUSKEGON CITY	Precinct 1		123											123
	Precinct 2		162											162
	Total		285											285
NORTON SHORES CITY	Precinct 1		97											97
	Precinct 10		213											213
	Precinct 2		122											122
	Precinct 3		128											128
	Precinct 4		92											92
	Precinct 5		167											167
	Precinct 6		176											176
	Precinct 7		182											182
	Precinct 8		174											174
	Precinct 9		207											207
	Total		1558											1558
ROOSEVELT PARK CITY	Precinct 1		169											169
	Precinct 2		114											114
	Total		283											283
WHITEHALL CITY	Precinct 1		125											125
	Total		125											125
Cities Totals			5157											5157
Townships Totals			5228											5228
Grand Totals			10385											10385

STATEMENT OF VOTES, August Election, Tuesday, August 7, 2012

Names of Townships and Election Districts	Pollbook	REPRESENTATIVE IN CONGRESS												Totals
		Dem Willie German Jr. (White In)												
MUSKEGON 61														
Section 1														
BLUE LAKE TOWNSHIP Precinct 1		7												7
Total		7												7
CASNOVIA TOWNSHIP Precinct 1		2												2
Total		2												2
CEDAR CREEK TOWNSHIP Precinct 1		12												12
Total		12												12
DALTON TOWNSHIP Precinct 1		4												4
Precinct 2		0												0
Precinct 3		3												3
Precinct 4		20												20
Total		27												27
EGELSTON TOWNSHIP Precinct 1		6												6
Precinct 2		12												12
Precinct 3		9												9
Total		27												27
FRUITLAND TOWNSHIP Precinct 1		20												20
Precinct 2		13												13
Total		33												33
FRUITPORT TOWNSHIP Precinct 1		4												4
Precinct 2		4												4
Precinct 3		22												22
Precinct 4		17												17
Total		47												47
HOLTON TOWNSHIP Precinct 1		2												2
Total		2												2
LAKETON TOWNSHIP Precinct 1		7												7
Precinct 2		24												24
Precinct 3		7												7
Total		38												38
MONTAGUE TOWNSHIP Precinct 1		4												4
Total		4												4
MOORLAND TOWNSHIP Precinct 1		3												3
Total		3												3
MUSKEGON TOWNSHIP Precinct 1		12												12
Precinct 2		15												15
Precinct 3		9												9
Precinct 4		40												40
Precinct 5		11												11
Precinct 6		16												16
Precinct 7		4												4
Total		107												107
RAVENNA TOWNSHIP Precinct 1		4												4
Total		4												4
SULLIVAN TOWNSHIP Precinct 1		6												6
Total		6												6
WHITE RIVER TOWNSHIP Precinct 1		16												16
Total		16												16
WHITEHALL TOWNSHIP Precinct 1		12												12
Total		12												12
Townships Totals		347												347

STATEMENT OF VOTES, August Election, Tuesday, August 7, 2012

Names of Townships and Election Districts		Pollbook	REPRESENTATIVE IN CONGRESS												Totals
			Dem Willie German Jr. (Write In)												
MUSKEGON 61															
Section 2															
MONTAGUE CITY	Precinct 1		16												16
	Total		16												16
MUSKEGON CITY	Precinct 1		25												25
	Precinct 10		23												23
	Precinct 11		35												35
	Precinct 12		50												50
	Precinct 13		17												17
	Precinct 14		27												27
	Precinct 2		55												55
	Precinct 3		51												51
	Precinct 4		27												27
	Precinct 5		71												71
	Precinct 6		50												50
	Precinct 7		42												42
	Precinct 8		10												10
	Precinct 9		53												53
	Total		536												536
MUSKEGON HEIGHTS CITY	Precinct 1		38												38
	Precinct 2		42												42
	Precinct 3		30												30
	Precinct 4		63												63
	Total		173												173
NORTH MUSKEGON CITY	Precinct 1		3												3
	Precinct 2		11												11
	Total		14												14
NORTON SHORES CITY	Precinct 1		4												4
	Precinct 10		15												15
	Precinct 2		9												9
	Precinct 3		7												7
	Precinct 4		0												0
	Precinct 5		11												11
	Precinct 6		13												13
	Precinct 7		17												17
	Precinct 8		22												22
	Precinct 9		22												22
	Total		120												120
ROOSEVELT PARK CITY	Precinct 1		7												7
	Precinct 2		10												10
	Total		17												17
WHITEHALL CITY	Precinct 1		9												9
	Total		9												9
Cities Totals			885												885
Townships Totals			347												347
Grand Totals			1232												1232

STATEMENT OF VOTES, August Election, Tuesday, August 7, 2012

Names of Townships and Election Districts	Pollbook	REPRESENTATIVE 91ST DISTRICT											Totals
		Rep Holly Hughes	Rep Max Rothen										
MUSKEGON 61													
Section 1													
BLUE LAKE TOWNSHIP Precinct 1		78	23										101
Total		78	23										101
CASNOVIA TOWNSHIP Precinct 1		133	71										204
Total		133	71										204
CEDAR CREEK TOWNSHIP Precinct 1		59	25										84
Total		59	25										84
DALTON TOWNSHIP Precinct 1		93	37										130
Precinct 2		26	11										37
Precinct 3		30	14										44
Precinct 4		67	21										88
Total		216	83										299
EGELSTON TOWNSHIP Precinct 1		32	14										46
Precinct 2		62	28										90
Precinct 3		52	13										65
Total		146	55										201
FRUITLAND TOWNSHIP Precinct 1													
Precinct 2													
Total													
FRUITPORT TOWNSHIP Precinct 1		168	43										211
Precinct 2		92	33										125
Precinct 3		145	36										181
Precinct 4		129	53										182
Total		534	165										699
HOLTON TOWNSHIP Precinct 1		61	31										92
Total		61	31										92
LAKETON TOWNSHIP Precinct 1													
Precinct 2													
Precinct 3													
Total													
MONTAGUE TOWNSHIP Precinct 1		68	14										102
Total		68	14										102
MOORLAND TOWNSHIP Precinct 1		65	19										84
Total		65	19										84
MUSKEGON TOWNSHIP Precinct 1													
Precinct 2													
Precinct 3													
Precinct 4													
Precinct 5													
Precinct 6													
Precinct 7													
Total													
RAVENNA TOWNSHIP Precinct 1		248	75										321
Total		248	75										321
SULLIVAN TOWNSHIP Precinct 1		101	22										123
Total		101	22										123
WHITE RIVER TOWNSHIP Precinct 1		107	21										128
Total		107	21										128
WHITEHALL TOWNSHIP Precinct 1													
Total													
Townships Totals		1834	604										2438

***** Official Results *****

STATEMENT OF VOTES, August Election, Tuesday, August 7, 2012

Names of Townships and Election Districts		Pollbook	REPRESENTATIVE 91ST DISTRICT												Totals
			Rep Holly Hughes	Rep Max Releso											
MUSKEGON 61															
Section 2															
MONTAGUE CITY	Precinct 1		82	26											108
	Total		82	26											108
MUSKEGON CITY	Precinct 1														
	Precinct 10														
	Precinct 11														
	Precinct 12														
	Precinct 13														
	Precinct 14														
	Precinct 2														
	Precinct 3														
	Precinct 4														
	Precinct 5														
	Precinct 6														
	Precinct 7														
	Precinct 8														
	Precinct 9														
	Total														
MUSKEGON HEIGHTS CITY	Precinct 1														
	Precinct 2														
	Precinct 3														
	Precinct 4														
	Total														
NORTH MUSKEGON CITY	Precinct 1														
	Precinct 2														
	Total														
NORTON SHORES CITY	Precinct 1		27	12											39
	Precinct 10		265	47											312
	Precinct 2		129	20											149
	Precinct 3		76	22											98
	Precinct 4		107	36											143
	Precinct 5		149	53											202
	Precinct 6		129	33											162
	Precinct 7		217	57											274
	Precinct 8		227	34											261
	Precinct 9		110	31											141
	Total		1436	345											1781
ROOSEVELT PARK CITY	Precinct 1		90	25											115
	Precinct 2		83	19											102
	Total		173	44											217
WHITEHALL CITY	Precinct 1		102	17											119
	Total		102	17											119
Cities Totals			1793	432											2225
Townships Totals			1834	604											2438
Grand Totals			3627	1036											4663

STATEMENT OF VOTES, August Election, Tuesday, August 7, 2012

Names of Townships and Election Districts	Pollbook	REPRESENTATIVE 91ST DISTRICT											Totals
		Dem	Coliana	Lamarie									
MUSKEGON 61													
Section 1													
BLUE LAKE TOWNSHIP Precinct 1		129											129
Total		129											129
CASNOVIA TOWNSHIP Precinct 1		41											41
Total		41											41
CEDAR CREEK TOWNSHIP Precinct 1		180											180
Total		180											180
DALTON TOWNSHIP Precinct 1		123											123
Precinct 2		45											45
Precinct 3		52											52
Precinct 4		144											144
Total		364											364
EGELSTON TOWNSHIP Precinct 1		231											231
Precinct 2		326											326
Precinct 3		232											232
Total		789											789
FRUITLAND TOWNSHIP Precinct 1													
Precinct 2													
Total													
FRUITPORT TOWNSHIP Precinct 1		116											116
Precinct 2		152											152
Precinct 3		198											198
Precinct 4		166											166
Total		632											632
HOLTON TOWNSHIP Precinct 1		70											70
Total		70											70
LAKETON TOWNSHIP Precinct 1													
Precinct 2													
Precinct 3													
Total													
MONTAGUE TOWNSHIP Precinct 1		47											47
Total		47											47
MOORLAND TOWNSHIP Precinct 1		61											61
Total		61											61
MUSKEGON TOWNSHIP Precinct 1													
Precinct 2													
Precinct 3													
Precinct 4													
Precinct 5													
Precinct 6													
Precinct 7													
Total													
RAVENNA TOWNSHIP Precinct 1		70											70
Total		70											70
SULLIVAN TOWNSHIP Precinct 1		177											177
Total		177											177
WHITE RIVER TOWNSHIP Precinct 1		70											70
Total		70											70
WHITEHALL TOWNSHIP Precinct 1													
Total													
Townships Totals		2630											2630

STATEMENT OF VOTES, August Election, Tuesday, August 7, 2012

Names of Townships and Election Districts		Pollbook	REPRESENTATIVE 91ST DISTRICT												Totals
			Dem												
MUSKEGON 61															
Section 2															
MONTAGUE CITY	Precinct 1		93												93
	Total		93												93
MUSKEGON CITY	Precinct 1														
	Precinct 10														
	Precinct 11														
	Precinct 12														
	Precinct 13														
	Precinct 14														
	Precinct 2														
	Precinct 3														
	Precinct 4														
	Precinct 5														
	Precinct 6														
	Precinct 7														
	Precinct 8														
	Precinct 9														
	Total														
MUSKEGON HEIGHTS CITY	Precinct 1														
	Precinct 2														
	Precinct 3														
	Precinct 4														
	Total														
NORTH MUSKEGON CITY	Precinct 1														
	Precinct 2														
	Total														
NORTON SHORES CITY	Precinct 1		89												89
	Precinct 10		185												185
	Precinct 2		116												116
	Precinct 3		127												127
	Precinct 4		83												83
	Precinct 5		163												163
	Precinct 6		170												170
	Precinct 7		165												165
	Precinct 8		162												162
	Precinct 9		179												179
	Total		1439												1439
ROOSEVELT PARK CITY	Precinct 1		154												154
	Precinct 2		108												108
	Total		262												262
WHITEHALL CITY	Precinct 1		116												116
	Total		116												116
Cities Totals			1910												1910
Townships Totals			2630												2630
Grand Totals			4540												4540

STATEMENT OF VOTES, August Election, Tuesday, August 7, 2012

Names of Townships and Election Districts	Pollbook	REPRESENTATIVE 92ND DISTRICT											
		Rep Travis Sheppard											Totals
MUSKEGON 61													
Section 1													
BLUE LAKE TOWNSHIP Precinct 1													
Total													
CASNOVIA TOWNSHIP Precinct 1													
Total													
CEDAR CREEK TOWNSHIP Precinct 1													
Total													
DALTON TOWNSHIP Precinct 1													
Precinct 2													
Precinct 3													
Precinct 4													
Total													
EGELSTON TOWNSHIP Precinct 1													
Precinct 2													
Precinct 3													
Total													
FRUITLAND TOWNSHIP Precinct 1		153											153
Precinct 2		93											93
Total		246											246
FRUITPORT TOWNSHIP Precinct 1													
Precinct 2													
Precinct 3													
Precinct 4													
Total													
HOLTON TOWNSHIP Precinct 1													
Total													
LAKETON TOWNSHIP Precinct 1		179											179
Precinct 2		207											207
Precinct 3		168											168
Total		554											554
MONTAGUE TOWNSHIP Precinct 1													
Total													
MOORLAND TOWNSHIP Precinct 1													
Total													
MUSKEGON TOWNSHIP Precinct 1		41											41
Precinct 2		58											58
Precinct 3		78											78
Precinct 4		58											58
Precinct 5		35											35
Precinct 6		57											57
Precinct 7		19											19
Total		346											346
RAVENNA TOWNSHIP Precinct 1													
Total													
SULLIVAN TOWNSHIP Precinct 1													
Total													
WHITE RIVER TOWNSHIP Precinct 1													
Total													
WHITEHALL TOWNSHIP Precinct 1		88											88
Total		88											88
Townships Totals		1234											1234

***** Official Results *****

STATEMENT OF VOTES, August Election, Tuesday, August 7, 2012

Names of Townships and Election Districts		Pollbook	REPRESENTATIVE 92ND DISTRICT												Totals
			Rep Travis Shephard												
MUSKEGON 61															
Section 2															
MONTAGUE CITY	Precinct 1														
	Total														
MUSKEGON CITY	Precinct 1		29												29
	Precinct 10		60												60
	Precinct 11		67												67
	Precinct 12		94												94
	Precinct 13		56												56
	Precinct 14		123												123
	Precinct 2		24												24
	Precinct 3		30												30
	Precinct 4		46												46
	Precinct 5		14												14
	Precinct 6		18												18
	Precinct 7		32												32
	Precinct 8		10												10
	Precinct 9		14												14
	Total		617												617
MUSKEGON HEIGHTS CITY	Precinct 1		2												2
	Precinct 2		4												4
	Precinct 3		2												2
	Precinct 4		13												13
	Total		21												21
NORTH MUSKEGON CITY	Precinct 1		98												98
	Precinct 2		216												216
	Total		314												314
NORTON SHORES CITY	Precinct 1														
	Precinct 10														
	Precinct 2														
	Precinct 3														
	Precinct 4														
	Precinct 5														
	Precinct 6														
	Precinct 7														
	Precinct 8														
	Precinct 9														
	Total														
ROOSEVELT PARK CITY	Precinct 1														
	Precinct 2														
	Total														
WHITEHALL CITY	Precinct 1														
	Total														
Cities Totals			952												952
Townships Totals			1234												1234
Grand Totals			2186												2186

STATEMENT OF VOTES, August Election, Tuesday, August 7, 2012

Names of Townships and Election Districts	Pollbook	REPRESENTATIVE 92ND DISTRICT											Totals
		Dem Martha Hovey-Wright	Dem Willie M. Walton										
MUSKEGON 61													
Section 1													
BLUE LAKE TOWNSHIP Precinct 1													
Total													
CASNOVIA TOWNSHIP Precinct 1													
Total													
CEDAR CREEK TOWNSHIP Precinct 1													
Total													
DALTON TOWNSHIP Precinct 1													
Precinct 2													
Precinct 3													
Precinct 4													
Total													
EGELSTON TOWNSHIP Precinct 1													
Precinct 2													
Precinct 3													
Total													
FRUITLAND TOWNSHIP Precinct 1		164	29										193
Precinct 2		133	17										150
Total		297	46										343
FRUITPORT TOWNSHIP Precinct 1													
Precinct 2													
Precinct 3													
Precinct 4													
Total													
HOLTON TOWNSHIP Precinct 1													
Total													
LAKETON TOWNSHIP Precinct 1		153	18										171
Precinct 2		272	30										302
Precinct 3		186	31										217
Total		611	79										690
MONTAGUE TOWNSHIP Precinct 1													
Total													
MOORLAND TOWNSHIP Precinct 1													
Total													
MUSKEGON TOWNSHIP Precinct 1		157	26										183
Precinct 2		173	27										200
Precinct 3		196	39										235
Precinct 4		279	58										337
Precinct 5		173	35										208
Precinct 6		127	20										147
Precinct 7		113	23										136
Total		1218	228										1446
RAVENNA TOWNSHIP Precinct 1													
Total													
SULLIVAN TOWNSHIP Precinct 1													
Total													
WHITE RIVER TOWNSHIP Precinct 1													
Total													
WHITEHALL TOWNSHIP Precinct 1		82	3										85
Total		82	3										85
Townships Totals		2208	356										2564

***** Official Results *****

STATEMENT OF VOTES, August Election, Tuesday, August 7, 2012

Names of Townships and Election Districts		REPRESENTATIVE 92ND DISTRICT											Totals
		Dem Manda Hovey-Wright	Dem Willie M. Walton										
MUSKEGON 61													
Section 2													
MONTAGUE CITY	Precinct 1												
	Total												
MUSKEGON CITY	Precinct 1	86	31										117
	Precinct 10	137	16										153
	Precinct 11	157	24										181
	Precinct 12	247	23										270
	Precinct 13	153	24										177
	Precinct 14	173	11										184
	Precinct 2	147	35										182
	Precinct 3	142	39										181
	Precinct 4	132	33										165
	Precinct 5	104	48										152
	Precinct 6	119	20										139
	Precinct 7	152	31										183
	Precinct 8	65	13										78
	Precinct 9	121	40										161
	Total	1935	388										2323
MUSKEGON HEIGHTS CITY	Precinct 1	140	62										202
	Precinct 2	124	46										170
	Precinct 3	79	25										104
	Precinct 4	128	54										182
	Total	471	187										658
NORTH MUSKEGON CITY	Precinct 1	123	19										142
	Precinct 2	166	26										192
	Total	289	45										334
NORTON SHORES CITY	Precinct 1												
	Precinct 10												
	Precinct 2												
	Precinct 3												
	Precinct 4												
	Precinct 5												
	Precinct 6												
	Precinct 7												
	Precinct 8												
	Precinct 9												
	Total												
ROOSEVELT PARK CITY	Precinct 1												
	Precinct 2												
	Total												
WHITEHALL CITY	Precinct 1												
	Total												
Cities Totals		2695	620										3315
Townships Totals		2208	356										2564
Grand Totals		4903	976										5879

***** Official Results *****

STATEMENT OF VOTES, August Election, Tuesday, August 7, 2012

Names of Townships and Election Districts		JUDGE OF CIRCUIT COURT										Totals
		Joe Bush	Karen Grothout	Raymond J. Kozdrova	Annate Smedley	Michael G. Walsh	David Wells					
MUSKEGON 61												
Section 1												
BLUE LAKE TOWNSHIP	Precinct 1	19	10	30	25	35	53					172
	Total	19	10	30	25	35	53					172
CASNOVIA TOWNSHIP	Precinct 1	37	13	12	32	23	19					136
	Total	37	13	12	32	23	19					136
CEDAR CREEK TOWNSHIP	Precinct 1	38	16	63	48	32	41					238
	Total	38	16	63	48	32	41					238
DALTON TOWNSHIP	Precinct 1	31	13	58	35	16	84					237
	Precinct 2	7	1	25	16	10	16					75
	Precinct 3	17	9	13	10	12	9					70
	Precinct 4	16	19	54	39	21	52					201
	Total	71	42	150	100	59	161					583
EGELSTON TOWNSHIP	Precinct 1	44	15	44	63	28	43					237
	Precinct 2	46	16	53	107	58	53					333
	Precinct 3	36	14	42	83	27	33					235
	Total	126	45	139	253	113	129					805
FRUITLAND TOWNSHIP	Precinct 1	38	14	99	34	37	75					297
	Precinct 2	39	16	47	28	45	35					210
	Total	77	30	146	62	82	110					507
FRUITPORT TOWNSHIP	Precinct 1	51	18	81	40	35	29					254
	Precinct 2	36	16	83	47	36	28					246
	Precinct 3	42	21	87	63	57	27					297
	Precinct 4	48	24	77	35	45	50					279
	Total	177	79	328	185	173	134					1076
HOLTON TOWNSHIP	Precinct 1	20	12	24	33	21	24					134
	Total	20	12	24	33	21	24					134
LAKETON TOWNSHIP	Precinct 1	57	20	92	26	45	35					275
	Precinct 2	95	34	128	75	65	77					474
	Precinct 3	53	21	76	54	46	52					302
	Total	205	75	296	155	156	164					1051
MONTAGUE TOWNSHIP	Precinct 1	6	10	42	21	8	22					109
	Total	6	10	42	21	8	22					109
MOORLAND TOWNSHIP	Precinct 1	23	6	19	30	17	25					120
	Total	23	6	19	30	17	25					120
MUSKEGON TOWNSHIP	Precinct 1	7	14	39	44	33	21					158
	Precinct 2	30	30	51	32	17	36					196
	Precinct 3	52	15	119	54	31	28					299
	Precinct 4	43	36	87	63	49	39					317
	Precinct 5	28	21	35	44	32	21					181
	Precinct 6	29	20	52	44	22	14					181
	Precinct 7	15	13	14	33	16	17					108
	Total	204	149	397	314	200	176					1440
RAVENNA TOWNSHIP	Precinct 1	58	13	65	57	23	65					281
	Total	58	13	65	57	23	65					281
SULLIVAN TOWNSHIP	Precinct 1	44	14	62	75	32	28					255
	Total	44	14	62	75	32	28					255
WHITE RIVER TOWNSHIP	Precinct 1	12	15	40	19	19	43					148
	Total	12	15	40	19	19	43					148
WHITEHALL TOWNSHIP	Precinct 1	11	11	55	26	17	33					153
	Total	11	11	55	26	17	33					153
Townships Totals		1128	540	1868	1435	1010	1227					7208

STATEMENT OF VOTES, August Election, Tuesday, August 7, 2012

Names of Townships and Election Districts		Pollbook	JUDGE OF CIRCUIT COURT										Totals
			Joe Bush	Karen Greenhout	Raymond J. Kozdrowa	Annette Smedley	Michael G. Walsh	David Wells					
MUSKEGON 61													
Section 2													
MONTAGUE CITY	Precinct 1		8	9	67	22	16	45					167
	Total		8	9	67	22	16	45					167
MUSKEGON CITY	Precinct 1		11	12	21	28	26	16					114
	Precinct 10		28	18	48	31	37	25					187
	Precinct 11		35	19	60	40	37	16					207
	Precinct 12		95	25	90	44	61	33					348
	Precinct 13		32	17	37	33	61	26					206
	Precinct 14		47	17	74	19	64	54					275
	Precinct 2		14	15	49	58	19	13					168
	Precinct 3		16	14	36	37	26	22					151
	Precinct 4		12	20	70	36	26	10					174
	Precinct 5		7	15	37	34	25	13					131
	Precinct 6		5	17	23	30	19	8					102
	Precinct 7		21	18	28	35	33	23					158
	Precinct 8		5	6	16	25	9	6					67
	Precinct 9		16	17	22	39	26	18					138
	Total		344	230	611	489	469	283					2426
MUSKEGON HEIGHTS CITY	Precinct 1		8	10	23	33	23	22					119
	Precinct 2		4	14	17	41	20	19					115
	Precinct 3		4	11	20	27	7	6					75
	Precinct 4		7	11	37	48	17	21					141
	Total		23	46	97	149	67	68					450
NORTH MUSKEGON CITY	Precinct 1		53	21	63	28	34	27					226
	Precinct 2		132	28	100	27	41	67					395
	Total		185	49	163	55	75	94					621
NORTON SHORES CITY	Precinct 1		24	10	20	36	16	16					122
	Precinct 10		55	44	256	19	74	60					508
	Precinct 2		31	30	65	31	45	35					237
	Precinct 3		21	20	66	35	32	37					211
	Precinct 4		32	7	100	26	34	21					220
	Precinct 5		41	37	143	44	73	46					384
	Precinct 6		43	52	83	39	73	34					324
	Precinct 7		66	46	113	46	120	58					449
	Precinct 8		75	32	164	32	70	48					421
	Precinct 9		45	15	95	27	79	57					318
	Total		433	293	1105	335	616	412					3194
ROOSEVELT PARK CITY	Precinct 1		38	18	83	31	39	40					249
	Precinct 2		27	13	92	23	37	29					221
	Total		65	31	175	54	76	69					470
WHITEHALL CITY	Precinct 1		27	14	56	29	23	39					188
	Total		27	14	56	29	23	39					188
Cities Totals			1085	672	2274	1133	1342	1010					7516
Townships Totals			1128	540	1868	1435	1010	1227					7208
Grand Totals			2213	1212	4142	2568	2352	2237					14724

JSC 8-14

Michigan August 2012 Primary Election										United States Senator				
8/7/2012														
Order	Precinct	# of Reg. Voters	Poll Book Totals	% Voters (Per Precinct)	Clark Durant Republican	Gary Glenn Republican	Randy Hekman Republican	Pete Hoekstra Republican	TOTALS	1 position per party		Debbie Stabenow Democrat	TOTALS	
1	Ashland #1	0200001	1803	421 23.35%	102	14	34	208	358			40	40	
2	Ashland #1B	020001B	0	0 NA	0	0	0	0	0			0	0	
3	Barton	0400001	535	91 17.01%	29	3	6	38	76			8	8	
4	Beaver	0600001	357	59 16.53%	13	0	2	25	40			6	6	
5	Big Prairie	0800001	1859	236 12.69%	69	6	11	105	191			30	30	
6	Bridgeton #1	1000001	1560	231 14.81%	55	5	9	77	146			60	60	
7	Bridgeton #1B	100001B	0	0 NA	0	0	0	0	0			0	0	
8	Brooks #1	1200001	951	324 34.07%	74	11	25	161	271			21	21	
9	Brooks #2	1200002	1806	505 27.96%	121	9	46	231	407			47	47	
10	Croton	1400001	2439	650 26.65%	177	30	51	260	518			69	69	
11	Dayton	1600001	1621	432 26.65%	96	9	26	242	373			26	26	
12	Denver	1800001	1502	225 14.98%	61	4	9	92	166			39	39	
13	Ensley #1	2000001	1850	386 20.86%	96	12	48	179	335			25	25	
14	Ensley #1B	200001B	0	0 NA	0	0	0	0	0			0	0	
15	Everett	2200001	1375	270 19.64%	68	8	21	104	201			41	41	
16	Garfield #1	2400001	1667	541 32.45%	127	25	47	262	461			29	29	
17	Garfield #1B	240001B	0	0 NA	0	0	0	0	0			0	0	
18	Goodwell	2600001	361	87 24.10%	24	3	6	40	73			8	8	
19	Grant #1	2800001	2210	682 30.86%	149	18	70	367	604			41	41	
20	Grant #1B	280001B	0	0 NA	0	0	0	0	0			0	0	
21	Home	3000001	179	50 27.93%	13	1	5	25	44			3	3	
22	Liley	3200001	667	265 39.73%	77	13	14	112	216			10	10	
23	Lincoll	3400001	948	241 25.42%	47	9	19	89	164			40	40	
24	Merrill	3600001	502	100 19.92%	18	0	5	23	46			46	46	
25	Monroe	3800001	246	62 25.20%	23	1	3	21	48			8	8	
26	Norwich	4000001	445	79 17.75%	15	2	8	43	68			6	6	
27	Sheridan Charter	4200001	1945	404 20.77%	93	16	23	232	364			21	21	
28	Sherman	4400001	1555	453 29.13%	125	15	35	222	397			25	25	
29	Troy	4600001	218	58 26.61%	15	1	2	14	32			15	15	
30	Wilcox	4800001	843	177 21.00%	46	7	18	75	146			13	13	
31	City of Fremont #1	5200001	1630	462 28.34%	85	13	22	281	401			25	25	
32	City of Fremont #2	5200002	1523	396 26.00%	69	10	17	240	336			28	28	
33	City of Grant	5400001	601	128 21.30%	27	5	12	74	118			4	4	
34	City of Newaygo	5600001	1418	346 24.40%	57	11	30	187	285			15	15	
35	City of White Cloud	5800001	778	235 30.21%	57	7	18	122	204			12	12	
36	Cashovia	5100001	0	0 NA	0	0	0	0	0			0	0	
37	Moorland	5300001	0	0 NA	0	0	0	0	0			0	0	
38	Solon	5500001	0	0 NA	0	0	0	0	0			0	0	
39	Tyrone	5700001	0	0 NA	0	0	0	0	0			0	0	
Totals			35394	8596	2028	268	642	4151	7089			761	761	
Registered Voters		35394												
% of Voter Turnout			24.29%											

Michigan August 2012 Primary Election					Representative in Congress			
8/7/2012					2nd District			
Precinct		# of Reg.	Poll Book	% Voters (Per Precinct)	Bill Huizenga Republican	1 position per party		
		Voters	Totals		TOTALS	Willie German, Jr. (Write-In) (WI) Democrat	TOTALS	
Ashland #1	0200001	1803	421	23.35%	313	0	0	0
Ashland #1B	0200001B	0	0	NA	0	0	0	0
Barton	0400001	535	91	17.01%	66	1	1	1
Beaver	0600001	357	59	16.53%	32	0	0	0
Big Prairie	0800001	1859	236	12.69%	157	1	1	1
Bridgeton #1	1000001	1560	231	14.81%	128	0	0	0
Bridgeton #1B	1000001B	0	0	NA	0	0	0	0
Brooks #1	1200001	951	324	34.07%	214	0	0	0
Brooks #2	1200002	1806	505	27.96%	356	2	2	2
Croton	1400001	2439	650	26.65%	446	1	1	1
Dayton	1600001	1621	432	26.65%	326	0	0	0
Denver	1800001	1502	225	14.98%	126	2	2	2
Ensley #1	2000001	1850	386	20.86%	296	0	0	0
Ensley #1B	2000001B	0	0	NA	0	0	0	0
Everett	2200001	1375	270	19.64%	163	3	3	3
Garfield #1	2400001	1667	541	32.45%	417	0	0	0
Garfield #1B	2400001B	0	0	NA	0	0	0	0
Goodwell	2600001	361	87	24.10%	62	0	0	0
Grant #1	2800001	2210	682	30.86%	546	1	1	1
Grant #1B	2800001B	0	0	NA	0	0	0	0
Home	3000001	179	50	27.93%	41	0	0	0
Lilley	3200001	667	265	39.73%	178	0	0	0
Lincoln	3400001	948	241	25.42%	141	5	5	5
Merrill	3600001	502	100	19.92%	41	2	2	2
Monroe	3800001	246	62	25.20%	43	0	0	0
Norwich	4000001	445	79	17.75%	66	1	1	1
Sheridan Charter	4200001	1945	404	20.77%	332	0	0	0
Sherman	4400001	1555	453	29.13%	352	1	1	1
Troy	4600001	218	58	26.61%	30	3	3	3
Wilcox	4800001	843	177	21.00%	123	2	2	2
City of Fremont #1	5200001	1630	462	28.34%	364	0	0	0
City of Fremont #2	5200002	1523	396	26.00%	311	1	1	1
City of Grant	5400001	601	128	21.30%	109	0	0	0
City of Newaygo	5600001	1418	346	24.40%	250	0	0	0
City of White Cloud	5800001	778	235	30.21%	173	0	0	0
Casnovia	5100001	0	0	NA	0	0	0	0
Moorland	5300001	0	0	NA	0	0	0	0
Solon	5500001	0	0	NA	0	0	0	0
Tyrone	5700001	0	0	NA	0	0	0	0
Totals		35394	8596		6202	26	26	
Registered Voters		35394						
% of Voter Turnout		24.29%						

Official Results

8/10/2012 9:35 AM

Michigan August 2012 Primary Election									
8/7/2012									
State Representative									
100th District									
1 position per party									
Precinct	# of Reg. Voters	Poll Book Totals	% Voters (Per Precinct)	Jon Bumstead Republican	Stewart Sanders Republican	TOTALS	Ida DeHaas Democrat	TOTALS	
Ashland #1	0200001	1803	421	23.35%	189	178	367	31	31
Ashland #1B	0200001B	0	0 NA	0	0	0	0	0	0
Barton	0400001	535	91	17.01%	58	16	74	9	9
Beaver	0600001	357	59	16.53%	23	17	40	5	5
Big Prairie	0800001	1859	236	12.69%	95	96	191	31	31
Bridgeton #1	1000001	1560	231	14.81%	88	56	144	53	53
Bridgeton #1B	1000001B	0	0 NA	0	0	0	0	0	0
Brooks #1	1200001	951	324	34.07%	120	173	293	17	17
Brooks #2	1200002	1806	505	27.96%	172	274	446	38	38
Croton	1400001	2439	650	26.65%	286	247	533	64	64
Dayton	1600001	1621	432	26.65%	190	193	383	21	21
Denver	1800001	1502	225	14.98%	91	78	169	31	31
Ensley #1	2000001	1850	386	20.86%	235	99	334	23	23
Ensley #1B	2000001B	0	0 NA	0	0	0	0	0	0
Everett	2200001	1375	270	19.64%	77	129	206	32	32
Garfield #1	2400001	1667	541	32.45%	216	281	497	26	26
Garfield #1B	2400001B	0	0 NA	0	0	0	0	0	0
Goodwell	2600001	361	87	24.10%	51	27	78	8	8
Grant #1	2800001	2210	682	30.86%	382	221	603	36	36
Grant #1B	2800001B	0	0 NA	0	0	0	0	0	0
Home	3000001	179	50	27.93%	24	19	43	3	3
Lilley	3200001	667	265	39.73%	121	87	208	8	8
Lincoln	3400001	948	241	25.42%	68	107	175	34	34
Merrill	3600001	502	100	19.92%	28	16	44	40	40
Monroe	3800001	246	62	25.20%	33	15	48	10	10
Norwich	4000001	445	79	17.75%	46	21	67	5	5
Sheridan Charter	4200001	1945	404	20.77%	189	187	376	16	16
Sherman	4400001	1555	453	29.13%	194	214	408	18	18
Troy	4600001	218	58	26.61%	26	8	34	15	15
Wilcox	4800001	843	177	21.00%	78	75	153	10	10
City of Fremont #1	5200001	1630	462	28.34%	217	199	416	22	22
City of Fremont #2	5200002	1523	396	26.00%	174	172	346	25	25
City of Grant	5400001	601	128	21.30%	65	55	120	4	4
City of Newaygo	5600001	1418	346	24.40%	106	213	319	10	10
City of White Cloud	5800001	778	235	30.21%	75	141	216	8	8
Castrovia	5100001	0	0 NA	0	0	0	0	0	0
Moerland	5300001	0	0 NA	0	0	0	0	0	0
Solon	5500001	0	0 NA	0	0	0	0	0	0
Tyrone	5700001	0	0 NA	0	0	0	0	0	0
Totals	35394	8596		3717	3614	7331	653	653	
Registered Voters	35394								
% of Voter Turnout	24.29%								



BUREAU OF ELECTIONS
MI DEPT OF STATE

2012 AUG 14 AM 11:00

LAUREL J. BREUKER
NEWAYGO COUNTY CLERK

231/689-7235

COUNTY BUILDING
P.O. BOX 885
WHITE CLOUD, MI 49349-0885

****MEMORANDUM****

DATE: August 10, 2012

TO: Michigan Department of State
Bureau of Elections

FROM: Laurel J. Breuker 
Newaygo County Clerk

RE: August 7, 2012 Primary Election – Official County Vote Totals

Please find enclosed the Official County Vote Totals (Summary of County Canvasser's Statement) for Newaygo County for the August 7, 2012 Primary Election.

If you have any questions, please do not hesitate to contact me.

LJB/par

DISTRICT CANVASS

PRIMARY ELECTION
TUESDAY, AUGUST 7, 2012
OAKLAND COUNTY, MICHIGAN
Republican Party

8-23
Jc

PRINTED 08/18/12, 11:25 AM

PAGE 001.001.01

	R V			T P				UNITED STATES SENATOR OAKLAND COUNTY			
	E O			U E							
	G T			R R						P H	
	I E	B C		N C						e o	
	S R	A A		O E	C D			R H		t e	
	T S	L S		U N	I u	G G		a e		e k	
	E	L T		T T	a r	a l		n k		s	
	R	O		A	r a	r e		d m		t	
	E	T		G	k n	y n		y a		r	
522 PRECINCTS	D	S		E	t	n		n		a	
0101 Addison 1	1718	369	21.48		119	25		22		164	
0102 Addison 2	1831	377	20.59		112	26		26		172	
0103 Addison 3	1425	177	12.42		75	8		8		69	
0201 Bloomfield 1	953	284	29.80		102	4		5		156	
0202 Bloomfield 2	683	143	20.94		56	7		5		63	
0203 Bloomfield 3	1288	328	25.47		90	14		13		192	
0204 Bloomfield 4	1226	246	20.07		75	7		17		129	
0205 Bloomfield 5	1007	225	22.34		70	4		10		128	
0206 Bloomfield 6	1255	376	29.96		134	5		11		208	
0207 Bloomfield 7	671	132	19.67		41	9		1		75	
0208 Bloomfield 8	2152	682	31.69		269	8		14		340	
0209 Bloomfield 9	1459	420	28.79		133	5		13		238	
0210 Bloomfield 10	1501	331	22.05		99	17		12		173	
0211 Bloomfield 11	1442	320	22.19		122	15		10		154	
0212 Bloomfield 12	1382	202	14.62		74	8		5		105	
0213 Bloomfield 13	1122	300	26.74		91	6		9		177	
0214 Bloomfield 14	1282	393	30.66		149	8		9		201	
0215 Bloomfield 15	725	205	28.28		81	12		2		103	
0216 Bloomfield 16	1117	228	20.41		86	8		14		99	
0217 Bloomfield 17	550	96	17.45		34	7		5		44	
0218 Bloomfield 18	888	193	21.73		69	6		4		108	
0219 Bloomfield 19	1196	347	29.01		123	11		15		180	
0220 Bloomfield 20	1017	215	21.14		79	8		9		104	
0221 Bloomfield 21	1080	344	31.85		113	6		10		200	
0222 Bloomfield 22	1413	324	22.93		104	7		9		187	
0223 Bloomfield 23	881	269	30.53		96	4		2		150	
0224 Bloomfield 24	965	232	24.04		74	6		6		138	
0225 Bloomfield 25	681	48	7.05		17	1		1		28	
0226 Bloomfield 26	1027	270	26.29		97	8		3		147	
0227 Bloomfield 27	689	105	15.24		42	6		3		48	
0228 Bloomfield 28	641	196	30.58		78	3		5		102	
0229 Bloomfield 29	869	223	25.66		85	6		10		118	
0230 Bloomfield 30	1604	376	23.44		133	8		12		195	
0231 Bloomfield 31	634	266	41.96		84	9		5		152	
0232 Bloomfield 32	1049	232	22.12		62	8		6		145	
0301 Brandon 1	2108	517	24.53		138	51		33		211	
0302 Brandon 2	2121	493	23.24		159	26		36		217	
0303 Brandon 3	2244	568	25.31		169	42		33		242	
0304 Brandon 4	2435	516	21.19		176	27		32		225	
0305 Brandon 5	1629	75	4.60		18	6		5		39	
0306 Brandon 6	1086	281	25.87		76	19		15		120	
0401 Commerce 1	1552	235	15.14		94	8		14		108	
0402 Commerce 2	2175	307	14.11		109	12		13		145	
0403 Commerce 3	2446	409	16.72		137	13		19		201	
0404 Commerce 4	2261	338	14.95		135	26		16		119	
0405 Commerce 5	2502	459	18.35		170	20		17		189	
0406 Commerce 6	1664	244	14.66		80	13		14		112	
0407 Commerce 7	2134	529	24.79		167	20		16		260	

DISTRICT CANVASS

PRIMARY ELECTION
TUESDAY, AUGUST 7, 2012
OAKLAND COUNTY, MICHIGAN
Republican Party

PRINTED 08/18/12, 11:25 AM

PAGE 001.001.02

	R V		T P	UNITED STATES SENATOR OAKLAND COUNTY			
	E O		U E				
	G T		R R				P H
	I E	B C	N C				e o
	S R	A A	O E	C D		R H	t e
	T S	L S	U N	l u	G G	a e	e k
	E	L T	T T	a r	a l	n k	s
	R	O	A	r a	r e	d m	t
	E	T	G	k n	y n	y a	r
522 PRECINCTS	D	S	E	t	n	n	a
0408 Commerce 8	2310	445	19.26	169	17	21	203
0409 Commerce 9	2118	376	17.75	147	14	21	153
0410 Commerce 10	2085	324	15.54	124	16	12	141
0411 Commerce 11	2226	284	12.76	73	15	19	139
0412 Commerce 12	1362	185	13.58	63	14	9	77
0413 Commerce 13	2089	341	16.32	116	12	10	151
0414 Commerce 14	1763	159	9.02	63	10	8	60
0415 Commerce 15	1739	321	18.46	99	11	19	169
0701 Groveland 1	1586	267	16.83	99	14	9	126
0702 Groveland 2	1439	196	13.62	69	8	7	87
0703 Groveland 3	1174	219	18.65	82	8	16	97
0901 Highland 1	2395	526	21.96	171	26	20	257
0902 Highland 2	2184	456	20.88	137	34	23	198
0903 Highland 3	1684	289	17.16	94	19	15	118
0904 Highland 4	2291	516	22.52	148	33	25	231
0905 Highland 5	1349	434	32.17	150	22	13	193
0906 Highland 6	2010	532	26.47	192	27	22	206
0907 Highland 7	1218	214	17.57	59	13	6	105
0908 Highland 8	1395	309	22.15	113	14	14	119
1001 Holly 1	2213	276	12.47	104	19	10	103
1002 Holly 2	2225	277	12.45	91	13	18	116
1003 Holly 3	2000	264	13.20	76	22	16	122
1004 Holly 4	2114	324	15.33	101	19	28	138
1101 Independence 1	2487	506	20.35	189	23	18	226
1102 Independence 2	1890	489	25.87	167	25	20	207
1103 Independence 3	2074	556	26.81	210	28	12	253
1104 Independence 4	1927	576	29.89	191	32	16	257
1105 Independence 5	1500	452	30.13	127	14	25	226
1106 Independence 6	2185	528	24.16	180	32	19	230
1107 Independence 7	2090	483	23.11	143	31	21	237
1108 Independence 8	1436	361	25.14	116	14	9	177
1109 Independence 9	1867	476	25.50	146	21	8	237
1110 Independence 10	2073	202	9.74	61	12	8	98
1111 Independence 11	2303	372	16.15	122	18	19	172
1112 Independence 12	1906	414	21.72	129	17	22	200
1113 Independence 13	1191	245	20.57	73	14	14	122
1114 Independence 14	1631	269	16.49	88	23	12	106
1201 Lyon 1	1838	277	15.07	81	20	16	127
1202 Lyon 2	1674	212	12.66	73	11	10	101
1203 Lyon 3	1857	232	12.49	83	12	9	106
1204 Lyon 4	1782	314	17.62	134	18	15	116
1205 Lyon 5	1625	334	20.55	116	16	12	163
1206 Lyon 6	1956	461	23.57	162	17	16	223
1401 Milford 1	1696	415	24.47	178	12	21	166
1402 Milford 2	1524	229	15.03	110	9	10	84
1403 Milford 3	1735	427	24.61	141	29	15	195
1404 Milford 4	2582	507	19.64	202	15	27	211
1405 Milford 5	660	117	17.73	38	5	4	43
1406 Milford 6	1221	307	25.14	98	14	14	135

DISTRICT CANVASS

PRIMARY ELECTION
TUESDAY, AUGUST 7, 2012
OAKLAND COUNTY, MICHIGAN
Republican Party

PRINTED 08/18/12, 11:25 AM

PAGE 001.001.03

522 PRECINCTS	R V		T P	UNITED STATES SENATOR OAKLAND COUNTY			
	E O		U E				
	G T		R R				P H
	I E	8 C	N C				e o
	S R	A A	O E	C D		R H	t e
	T S	L S	U N	l u	G G	a e	k e
	E	L T	T T	a r	a l	n k	s
	R	O	A	r a	r e	d m	t
	E	T	G	k n	y n	y a	r a
D	S	E	t	n	n	a	
1407 Milford 7	1819	401	22.05	156	15	20	165
1408 Milford 8	1188	310	26.09	95	13	14	144
1601 Novi Twp 1	124	34	27.42	10	0	1	20
1701 Oakland 1	1721	554	32.19	175	27	19	254
1702 Oakland 2	1525	395	25.90	148	28	11	153
1703 Oakland 3	706	223	31.59	64	18	7	108
1704 Oakland 4	1547	478	30.90	160	15	12	250
1705 Oakland 5	1759	324	18.42	102	15	10	159
1706 Oakland 6	1824	410	22.48	152	17	16	180
1707 Oakland 7	2083	474	22.76	153	19	19	241
1708 Oakland 8	1179	342	29.01	126	12	23	152
1801 Orion 1	1867	343	18.37	117	23	20	138
1802 Orion 2	2265	481	21.24	153	41	27	194
1803 Orion 3	1835	527	28.72	180	27	18	228
1804 Orion 4	2403	563	23.43	172	32	18	283
1805 Orion 5	1536	323	21.03	97	12	15	154
1806 Orion 6	1739	539	30.99	161	32	15	255
1807 Orion 7	1859	299	16.08	87	26	21	122
1808 Orion 8	2084	319	15.31	82	20	14	162
1809 Orion 9	2326	432	18.57	133	19	12	224
1810 Orion 10	1626	422	25.95	109	38	21	188
1811 Orion 11	1335	307	23.00	80	23	20	131
1812 Orion 12	1893	328	17.33	115	22	18	129
1813 Orion 13	1820	337	18.52	131	23	12	117
1814 Orion 14	1123	324	28.85	101	17	18	130
1901 Oxford 1	2530	354	13.99	102	19	16	180
1902 Oxford 2	2017	212	10.51	66	15	12	97
1903 Oxford 3	2415	446	18.47	150	12	15	233
1904 Oxford 4	2207	348	15.77	115	24	12	159
1905 Oxford 5	1628	154	9.46	47	15	10	72
1906 Oxford 6	2054	344	16.75	115	21	15	163
1907 Oxford 7	1946	272	13.98	95	16	8	133
2001 Rose 1	1294	322	24.88	97	26	11	146
2002 Rose 2	1810	405	22.38	139	31	30	157
2003 Rose 3	1860	457	24.57	133	39	24	200
2101 Royal Oak Twp 1	1479	0		0	0	0	0
2102 Royal Oak Twp 2	1049	0		0	0	0	0
2401 Southfield Twp 1	932	160	17.17	63	4	5	65
2402 Southfield Twp 2	1010	167	16.53	53	10	5	82
2403 Southfield Twp 3	788	183	23.22	58	9	1	93
2404 Southfield Twp 4	1214	382	31.47	111	10	5	192
2405 Southfield Twp 5	1323	267	20.18	97	5	11	136
2406 Southfield Twp 6	1964	433	22.05	167	8	13	221
2407 Southfield Twp 7	1085	284	26.18	118	6	9	126
2408 Southfield Twp 8	1322	263	19.89	89	7	8	138
2409 Southfield Twp 9	1127	215	19.08	59	3	5	122
2410 Southfield Twp 10	914	219	23.96	57	7	7	143
2501 Springfield 1	1546	408	26.39	158	22	14	159
2502 Springfield 2	1555	297	19.10	106	20	11	125

DISTRICT CANVASS

PRIMARY ELECTION
TUESDAY, AUGUST 7, 2012
OAKLAND COUNTY, MICHIGAN
Republican Party

PRINTED 08/18/12, 11:25 AM

PAGE 001.001.04

	R V	T P	UNITED STATES SENATOR OAKLAND COUNTY				
	E O	U E				P H	
	G T	R R					
	I E	N C				e o	
	S R	O E	C D		R H	t e	
	T S	U N	l u	G G	a e	e k	
	E	T T	a r	a l	n k	s	
	R	A	r a	r e	d m	t	
	E	G	k n	y n	y a	r	
522 PRECINCTS	D	E	t	n	n	a	
2503 Springfield 3	1989	372	18.70	127	14	24	171
2504 Springfield 4	1448	237	16.37	70	12	8	133
2505 Springfield 5	1645	341	20.73	115	13	7	162
2506 Springfield 6	1631	327	20.05	125	17	14	136
2507 Springfield 7	840	218	25.95	68	13	15	92
2701 Waterford 1	1918	281	14.65	106	13	13	117
2702 Waterford 2	2023	300	14.83	107	19	4	144
2703 Waterford 3	1358	216	15.91	69	15	11	108
2704 Waterford 4	2207	229	10.38	86	23	8	89
2705 Waterford 5	1968	247	12.55	81	10	7	120
2706 Waterford 6	2280	294	12.89	101	24	12	127
2707 Waterford 7	1809	321	17.74	106	25	10	159
2708 Waterford 8	2105	373	17.72	107	20	28	192
2709 Waterford 9	1477	275	18.62	82	13	12	152
2710 Waterford 10	1782	311	17.45	116	12	11	150
2711 Waterford 11	1855	263	14.18	92	25	14	113
2712 Waterford 12	1874	314	16.76	103	14	15	151
2713 Waterford 13	1751	129	7.37	32	11	10	69
2714 Waterford 14	1444	265	18.35	85	22	8	124
2715 Waterford 15	1824	217	11.90	80	14	10	94
2716 Waterford 16	1880	241	12.82	93	8	13	118
2717 Waterford 17	2315	214	9.24	72	10	13	97
2718 Waterford 18	1719	209	12.16	75	14	12	84
2719 Waterford 19	1983	175	8.83	69	18	10	64
2720 Waterford 20	1848	134	7.25	40	7	9	74
2721 Waterford 21	1808	220	12.17	71	23	5	111
2722 Waterford 22	2219	207	9.33	71	12	6	90
2723 Waterford 23	2122	288	13.57	79	22	6	158
2724 Waterford 24	2341	296	12.64	95	8	17	153
2725 Waterford 25	2163	283	13.08	91	9	15	144
2726 Waterford 26	2025	155	7.65	59	7	7	66
2727 Waterford 27	1982	203	10.24	71	16	3	96
2728 Waterford 28	1799	168	9.34	61	7	12	75
2729 Waterford 29	1595	187	11.72	73	16	8	80
2801 W. Bloomfield 1	2194	234	10.67	86	5	7	117
2802 W. Bloomfield 2	2218	285	12.85	107	28	8	100
2803 W. Bloomfield 3	1059	151	14.26	63	1	5	72
2804 W. Bloomfield 4	2225	302	13.57	106	13	3	142
2805 W. Bloomfield 5	2069	306	14.79	107	8	15	143
2806 W. Bloomfield 6	1722	201	11.67	31	10	10	82
2807 W. Bloomfield 7	1550	146	9.42	34	6	4	93
2808 W. Bloomfield 8	2254	379	16.81	138	13	14	173
2809 W. Bloomfield 9	1626	159	9.78	64	11	6	75
2810 W. Bloomfield 10	2427	288	11.87	93	10	12	155
2811 W. Bloomfield 11	2203	194	8.81	50	5	13	112
2812 W. Bloomfield 12	2226	180	8.09	55	4	7	89
2813 W. Bloomfield 13	1979	239	12.08	87	8	5	123
2814 W. Bloomfield 14	1697	260	15.32	98	14	16	115
2815 W. Bloomfield 15	2621	291	11.10	74	14	13	175

DISTRICT CANVASS

PRIMARY ELECTION
TUESDAY, AUGUST 7, 2012
OAKLAND COUNTY, MICHIGAN
Republican Party

PRINTED 08/18/12. 11:25 AM

PAGE 001.001.05

	R V	T P	UNITED STATES SENATOR OAKLAND COUNTY				
	E O	U E				P H	
	G T	R R					
	I E	B C	N C				e o
	S R	A A	O E	C D		R H	t e
	T S	L S	U N	l u	G G	a e	e k
	E	L T	T T	a r	a l	n k	s
	R	O	A	r a	r e	d m	t
	E	T	G	k n	y n	y a	r
522 PRECINCTS	D	S	E	t	n	n	a
2816 W. Bloomfield 16	2298	330	14.36	117	9	7	181
2817 W. Bloomfield 17	2221	231	10.40	70	8	2	136
2818 W. Bloomfield 18	1746	300	17.18	88	23	12	133
2819 W. Bloomfield 19	1864	150	8.05	44	3	14	80
2820 W. Bloomfield 20	1353	157	11.60	35	7	7	72
2821 W. Bloomfield 21	1789	165	9.22	45	15	8	65
2822 W. Bloomfield 22	2393	245	10.24	56	11	9	116
2823 W. Bloomfield 23	2427	287	11.83	51	12	22	118
2824 W. Bloomfield 24	1675	225	13.43	32	9	12	98
2825 W. Bloomfield 25	2110	319	15.12	116	10	15	154
2901 White Lake 1	2100	455	21.67	138	21	19	223
2902 White Lake 2	2292	535	23.34	182	44	40	192
2903 White Lake 3	1284	268	20.87	85	12	10	131
2904 White Lake 4	958	204	21.29	69	10	8	86
2905 White Lake 5	2202	486	22.07	124	37	16	251
2906 White Lake 6	2650	412	15.55	125	28	26	183
2907 White Lake 7	1697	389	22.92	129	16	12	180
2908 White Lake 8	2481	377	15.20	109	26	12	165
2909 White Lake 9	2031	335	16.49	119	17	20	128
2910 White Lake 10	2209	285	12.90	89	18	17	129
2911 White Lake 11	2113	452	21.39	160	27	28	183
2912 White Lake 12	1255	215	17.13	73	9	9	98
3001 Auburn Hills 1	1037	122	11.76	46	15	4	52
3002 Auburn Hills 2	1622	84	5.18	26	4	4	46
3003 Auburn Hills 3	1770	119	6.72	43	6	6	59
3004 Auburn Hills 4	1782	108	6.06	45	6	5	49
3005 Auburn Hills 5	1342	170	12.67	68	11	9	74
3006 Auburn Hills 6	2090	371	17.75	139	12	16	193
3007 Auburn Hills 7	1871	112	5.99	30	7	13	58
3008 Auburn Hills 8	1728	103	5.96	47	7	7	38
3009 Auburn Hills 9	1328	91	6.85	33	7	4	44
3101 Berkley 1	1863	342	18.36	119	16	19	157
3102 Berkley 2	1730	338	19.54	113	7	16	167
3103 Berkley 3	1958	255	13.02	92	18	11	118
3104 Berkley 4	1728	268	15.51	93	22	11	120
3105 Berkley 5	1535	229	14.92	71	17	11	112
3106 Berkley 6	1755	210	11.97	71	18	13	88
3107 Berkley 7	1555	252	16.21	99	17	6	115
3201 Birmingham 1	1922	444	23.10	158	12	11	235
3202 Birmingham 2	1857	442	23.80	148	10	11	227
3203 Birmingham 3	1743	282	16.18	73	7	15	167
3204 Birmingham 4	1906	485	25.45	176	7	7	252
3205 Birmingham 5	1841	448	24.33	170	16	8	218
3206 Birmingham 6	2105	403	19.14	138	12	5	214
3207 Birmingham 7	2084	274	13.15	83	7	5	154
3208 Birmingham 8	1709	223	13.05	86	9	8	101
3209 Birmingham 9	1460	199	13.63	78	8	3	90
3301 Bloomfield Hills 1	1957	590	30.15	204	15	14	318
3302 Bloomfield Hills 2	1557	441	28.32	162	8	3	243

DISTRICT CANVASS

PRIMARY ELECTION
TUESDAY, AUGUST 7, 2012
OAKLAND COUNTY, MICHIGAN
Republican Party

PRINTED 08/18/12, 11:25 AM

PAGE 001.001.06

	R V	T P	UNITED STATES SENATOR OAKLAND COUNTY				
	E O	U E					P H
	G T	R R					e o
	I E	B C	N C				t e
	S R	A A	O E	C D		R H	e k
	T S	L S	U N	l u	G G	a e	s
	E	L T	T T	a r	a l	n k	t
	R	O	A	r a	r e	d m	r
	E	T	G	k n	y n	y a	a
522 PRECINCTS	D	S	E	t	n	n	
3401 Clarkston 1	846	192	22.70	60	10	9	97
3501 Clawson 1	2495	325	13.03	110	30	15	140
3502 Clawson 2	1713	219	12.78	64	15	10	108
3503 Clawson 3	1625	239	14.71	85	3	10	123
3504 Clawson 4	1512	205	13.56	69	10	9	101
3505 Clawson 5	2077	337	16.23	103	20	15	170
3601 Farmington 1	1000	188	18.80	63	7	7	96
3602 Farmington 2	1443	237	16.42	67	12	18	119
3603 Farmington 3	1307	186	14.23	68	7	6	92
3604 Farmington 4	1270	125	9.84	47	6	8	59
3605 Farmington 5	1118	218	19.50	72	10	8	113
3606 Farmington 6	1433	176	12.28	71	7	2	88
3701 Farmington Hills 1	2068	193	9.33	76	12	6	90
3702 Farmington Hills 2	2345	247	10.53	65	16	10	145
3703 Farmington Hills 3	2396	306	12.77	88	9	21	173
3704 Farmington Hills 4	2321	316	13.61	115	9	4	177
3705 Farmington Hills 5	1910	158	8.27	49	5	1	97
3706 Farmington Hills 6	1413	46	3.26	10	3	1	29
3707 Farmington Hills 7	2115	346	16.36	139	2	15	176
3708 Farmington Hills 8	1888	241	12.76	83	6	3	135
3709 Farmington Hills 9	2539	346	13.63	126	9	8	184
3710 Farmington Hills 10	2695	363	13.47	106	16	16	211
3711 Farmington Hills 11	2585	188	7.27	63	10	13	92
3712 Farmington Hills 12	1902	238	12.51	96	8	5	115
3713 Farmington Hills 13	1798	263	14.63	107	8	7	126
3714 Farmington Hills 14	2137	404	18.91	155	27	14	197
3715 Farmington Hills 15	1190	197	16.55	90	0	6	97
3716 Farmington Hills 16	2631	409	15.55	137	19	9	227
3717 Farmington Hills 17	2835	89	3.14	40	6	5	35
3718 Farmington Hills 18	1460	204	13.97	69	11	10	107
3719 Farmington Hills 19	1992	254	12.75	82	12	10	131
3720 Farmington Hills 20	2591	181	6.99	60	8	11	97
3721 Farmington Hills 21	2499	232	9.28	88	8	11	113
3722 Farmington Hills 22	1952	205	10.50	71	10	4	116
3723 Farmington Hills 23	1707	334	19.57	111	7	6	199
3724 Farmington Hills 24	2896	449	15.50	171	22	11	235
3725 Farmington Hills 25	2709	266	9.82	99	9	12	132
3726 Farmington Hills 26	2556	216	8.45	93	18	15	86
3727 Farmington Hills 27	2431	137	5.64	59	8	6	60
3802 Fenton 2	2	0		0	0	0	0
3901 Ferndale 1	2278	180	7.90	71	6	8	81
3902 Ferndale 2	2837	130	4.58	40	11	9	59
3903 Ferndale 3	2750	126	4.58	45	9	9	55
3904 Ferndale 4	2439	101	4.14	51	8	4	36
3905 Ferndale 5	2361	114	4.83	62	5	2	43
3906 Ferndale 6	1423	99	6.96	44	3	6	36
3907 Ferndale 7	2059	91	4.42	37	6	8	37
4001 Hazel Park 1	1562	72	4.61	33	6	4	25
4002 Hazel Park 2	1278	82	6.42	36	5	6	28

DISTRICT CANVASS

PRIMARY ELECTION
TUESDAY, AUGUST 7, 2012
OAKLAND COUNTY, MICHIGAN
Republican Party

PRINTED 08/18/12. 11:25 AM

PAGE 001.001.07

522 PRECINCTS	R V			T P			UNITED STATES SENATOR OAKLAND COUNTY	
	E O			U E			P H	
	G T			R R				
	I E	B C		N C				e o
	S R	A A		O E	C D	R H		t e
	T S	L S		U N	l u	G G	a e	e k
	E	L T		T T	a r	a l	n k	s
	R	O		A	r a	r e	d m	t
	E	T		G	k n	y n	y a	r
	O	S		E	t	n	n	a
4003 Hazel Park 3	1908	96	5.03	32	7	5	44	
4004 Hazel Park 4	1344	89	6.62	43	5	9	24	
4005 Hazel Park 5	1919	101	5.26	31	10	3	49	
4006 Hazel Park 6	1135	87	7.67	36	3	7	34	
4007 Hazel Park 7	471	14	2.97	5	4	0	2	
4008 Hazel Park 8	990	62	6.26	22	6	3	27	
4009 Hazel Park 9	1583	87	5.50	35	11	5	30	
4101 Huntington Woods 1	1176	94	7.99	40	6	3	44	
4102 Huntington Woods 2	1000	110	11.00	40	4	4	52	
4103 Huntington Woods 3	1020	107	10.49	45	1	3	49	
4104 Huntington Woods 4	966	75	7.76	27	2	5	35	
4105 Huntington Woods 5	1000	119	11.90	44	3	2	57	
4201 Keego Harbor 1	2068	147	7.11	68	6	6	59	
4301 Lake Angelus 1	278	133	47.84	43	6	7	68	
4401 Lathrup Village 1	1780	106	5.96	50	2	1	50	
4402 Lathrup Village 2	1793	114	6.36	49	5	2	53	
4501 Madison Heights 1	1794	75	4.18	31	4	4	31	
4502 Madison Heights 2	1547	105	6.79	32	13	5	54	
4503 Madison Heights 3	1877	78	4.16	31	6	4	33	
4504 Madison Heights 4	1792	70	3.91	31	7	1	27	
4505 Madison Heights 5	1525	114	7.48	40	11	4	54	
4506 Madison Heights 6	405	31	7.65	8	2	8	10	
4507 Madison Heights 7	2185	235	10.76	74	14	8	124	
4508 Madison Heights 8	2738	247	9.02	99	18	7	103	
4509 Madison Heights 9	2239	212	9.47	81	18	6	96	
4510 Madison Heights 10	1944	183	9.41	58	19	9	85	
4511 Madison Heights 11	2504	77	3.08	43	2	2	27	
4602 Northville 2	2684	509	18.96	204	11	19	254	
4701 Novi 1	1871	338	18.07	118	16	5	167	
4702 Novi 2	2413	347	14.38	117	8	11	184	
4703 Novi 3	1908	239	12.53	101	4	5	110	
4704 Novi 4	1947	277	14.23	76	16	6	150	
4705 Novi 5	1508	140	9.28	37	5	3	80	
4706 Novi 6	1954	244	12.49	72	11	10	126	
4707 Novi 7	1659	192	11.57	54	8	11	105	
4708 Novi 8	1544	207	13.41	79	8	6	94	
4709 Novi 9	2440	308	12.62	104	16	11	164	
4710 Novi 10	854	349	40.87	104	10	15	196	
4711 Novi 11	1735	144	8.30	59	4	4	64	
4712 Novi 12	2847	93	3.27	44	4	3	40	
4713 Novi 13	1171	75	6.40	27	7	5	33	
4714 Novi 14	1355	209	15.42	58	6	10	113	
4715 Novi 15	1827	293	16.04	111	12	6	132	
4716 Novi 16	2428	350	14.42	125	10	8	170	
4717 Novi 17	2144	287	13.39	112	8	9	137	
4718 Novi 18	2164	413	19.09	145	16	9	219	
4719 Novi 19	1040	121	11.63	52	5	4	52	
4720 Novi 20	1278	210	16.43	60	12	7	112	
4721 Novi 21	2244	197	8.78	70	10	7	96	

DISTRICT CANVASS

PRIMARY ELECTION
TUESDAY, AUGUST 7, 2012
OAKLAND COUNTY, MICHIGAN
Republican Party

PRINTED 08/18/12, 11:25 AM

PAGE 001.001.08

	R V			T P				UNITED STATES SENATOR OAKLAND COUNTY			
	E D			U E							P H
	G T			R R							
	I E	B C		N C							e o
	S R	A A		O E	C D			R H			t e
	T S	L S		U N	l u	G G		a e			e k
	E	L T		T T	a r	a l		n k			s
	R	O		A	r a	r e		d m			t
	E	T		G	k n	y n		y a			r
	D	S		E	t	n		n			a
522 PRECINCTS											
4801 Oak Park 1	2184	71	3.25		20	5		5			34
4802 Oak Park 2	2385	119	4.99		27	10		6			66
4803 Oak Park 3	2163	63	2.91		19	5		4			30
4804 Oak Park 4	2498	36	1.44		11	2		3			19
4805 Oak Park 5	2545	18	.71		3	2		0			13
4806 Oak Park 6	1873	65	3.47		25	3		1			30
4807 Oak Park 7	2168	115	5.30		49	3		1			57
4808 Oak Park 8	1933	32	1.66		10	7		2			13
4809 Oak Park 9	2713	19	.70		7	2		1			9
4810 Oak Park 10	2647	28	1.06		14	0		1			13
4901 Orchard Lake 1	1919	349	18.19		143	12		4			180
5001 Pleasant Ridge 1	1166	153	13.12		49	9		4			84
5002 Pleasant Ridge 2	1151	134	11.64		52	9		4			60
5101 Pontiac 1	2800	3	.11		0	1		1			0
5102 Pontiac 2	2377	12	.50		6	0		0			6
5103 Pontiac 3	2261	23	1.02		6	2		2			13
5104 Pontiac 4	1807	90	4.98		26	5		10			44
5105 Pontiac 5	1958	74	3.78		25	2		4			40
5106 Pontiac 6	1997	38	1.90		18	0		1			17
5107 Pontiac 7	1243	15	1.21		6	2		1			5
5108 Pontiac 8	2767	58	2.10		12	2		5			34
5109 Pontiac 9	1678	21	1.25		8	2		3			7
5110 Pontiac 10	452	18	3.98		1	2		3			12
5111 Pontiac 11	2850	81	2.84		31	10		4			30
5112 Pontiac 12	2365	80	3.38		33	5		7			32
5113 Pontiac 13	2056	54	2.63		27	3		1			21
5114 Pontiac 14	1838	11	.60		6	1		0			4
5115 Pontiac 15	2345	16	.68		3	4		2			5
5116 Pontiac 16	2150	17	.79		6	0		2			7
5117 Pontiac 17	2042	32	1.57		8	4		1			18
5118 Pontiac 18	1931	13	.67		5	2		0			6
5119 Pontiac 19	2690	8	.30		1	2		1			3
5120 Pontiac 20	2166	19	.88		6	1		1			10
5121 Pontiac 21	2861	25	.87		5	2		1			13
5201 Rochester 1	1825	202	11.07		81	8		3			97
5202 Rochester 2	2568	329	12.81		103	21		10			185
5203 Rochester 3	1460	148	10.14		51	4		5			80
5204 Rochester 4	1083	149	13.76		52	3		3			87
5205 Rochester 5	2793	431	15.43		164	11		13			230
5301 Rochester Hills 1	1990	275	13.82		96	16		11			135
5302 Rochester Hills 2	1176	104	8.84		31	6		7			54
5303 Rochester Hills 3	1280	153	11.95		51	7		5			80
5304 Rochester Hills 4	1298	225	17.33		83	13		10			110
5305 Rochester Hills 5	1961	273	13.92		96	14		10			134
5306 Rochester Hills 6	2114	352	16.65		109	14		21			191
5307 Rochester Hills 7	1080	202	18.70		56	7		6			125
5308 Rochester Hills 8	1024	228	22.27		75	8		11			122
5309 Rochester Hills 9	2240	482	21.52		186	14		15			242
5310 Rochester Hills 10	1454	255	17.54		81	7		9			138

DISTRICT CANVASS

PRIMARY ELECTION
TUESDAY, AUGUST 7, 2012
OAKLAND COUNTY, MICHIGAN
Republican Party

PRINTED 08/18/12, 11:25 AM

PAGE 001.001.09

522 PRECINCTS	R V	T P	UNITED STATES SENATOR OAKLAND COUNTY				
	E O	U E				P H	
	G T	R R					
	I E	B C	N C				e o
	S R	A A	O E	C D		R H	t e
	T S	L S	U N	l u	G G	a e	e k
	E	L T	T T	a r	a l	n k	s
	R	O	A	r a	r e	d m	t
	E	T	G	k n	y n	y a	r
	D	S	E	t	n	n	a
5311 Rochester Hills 11	1598	143	8.95	41	11	6	75
5312 Rochester Hills 12	1958	345	17.62	120	19	10	175
5313 Rochester Hills 13	1378	187	13.57	63	10	7	101
5314 Rochester Hills 14	2180	352	16.15	106	11	17	198
5315 Rochester Hills 15	1639	88	5.37	38	6	3	38
5316 Rochester Hills 16	2146	225	10.48	84	13	7	108
5317 Rochester Hills 17	2265	412	18.19	137	17	14	220
5318 Rochester Hills 18	1373	333	24.25	126	8	8	182
5319 Rochester Hills 19	1349	335	24.83	99	8	6	206
5320 Rochester Hills 20	1091	188	17.23	56	7	8	102
5321 Rochester Hills 21	1579	245	15.52	87	4	5	136
5322 Rochester Hills 22	1334	262	19.64	80	9	12	145
5323 Rochester Hills 23	1295	222	17.14	77	9	6	119
5324 Rochester Hills 24	1557	311	19.97	116	7	10	163
5325 Rochester Hills 25	2142	375	17.51	130	16	9	195
5326 Rochester Hills 26	2539	487	19.18	171	13	8	271
5327 Rochester Hills 27	1518	193	12.71	64	5	11	101
5328 Rochester Hills 28	2197	150	6.83	61	10	4	70
5329 Rochester Hills 29	1015	192	18.92	61	10	9	101
5330 Rochester Hills 30	2071	259	12.51	75	10	12	145
5331 Rochester Hills 31	1163	141	12.12	39	4	4	83
5332 Rochester Hills 32	1662	272	16.37	89	12	9	144
5401 Royal Oak 1	2271	180	7.93	72	11	6	71
5402 Royal Oak 2	2302	174	7.56	71	3	13	71
5403 Royal Oak 3	1545	150	9.71	55	10	5	60
5404 Royal Oak 4	1773	132	7.45	55	5	7	56
5405 Royal Oak 5	1506	123	8.17	41	11	11	51
5406 Royal Oak 6	2746	244	8.89	81	12	14	113
5407 Royal Oak 7	1766	177	10.02	53	6	5	107
5408 Royal Oak 8	2339	384	16.42	184	19	9	154
5409 Royal Oak 9	2662	229	8.60	85	18	10	101
5410 Royal Oak 10	1914	232	12.12	83	14	6	112
5411 Royal Oak 11	1938	172	8.88	56	12	6	86
5412 Royal Oak 12	1908	222	11.64	87	8	18	93
5413 Royal Oak 13	2087	312	14.95	108	14	5	160
5414 Royal Oak 14	1645	355	21.58	117	8	10	188
5415 Royal Oak 15	1663	125	7.52	43	8	7	61
5416 Royal Oak 16	2736	393	14.36	146	9	7	197
5417 Royal Oak 17	1916	289	15.08	87	12	7	159
5418 Royal Oak 18	1964	171	8.71	60	17	8	73
5419 Royal Oak 19	2587	335	12.95	106	12	17	180
5420 Royal Oak 20	2131	286	13.42	101	15	10	135
5421 Royal Oak 21	2162	234	10.82	62	12	13	133
5422 Royal Oak 22	2215	370	16.70	130	12	13	197
5423 Royal Oak 23	1766	160	9.06	47	10	9	83
5424 Royal Oak 24	1099	114	10.37	39	12	3	58
5501 South Lyon 1	2710	397	14.65	136	22	10	198
5502 South Lyon 2	2050	185	9.02	60	12	12	91
5503 South Lyon 3	1904	213	11.19	80	10	6	106

522 PRECINCTS	R V		T P		UNITED STATES SENATOR OAKLAND COUNTY		
	E O		U E				P H
	G T		R R				e o
	I E	8 C	N C				t e
	S R	A A	O E	C D		R H	e k
	T S	L S	U N	l u	G G	a e	s
	E	L T	T T	a r	a l	n k	t
	R	O	A	r a	r e	d m	r
	E	T	G	k n	y n	y a	a
	D	S	E	t	n	n	
5504 South Lyon 4	1427	136	9.53	50	2	8	60
5601 Southfield 1	1385	40	2.89	11	2	2	24
5602 Southfield 2	1211	92	7.60	42	4	6	38
5603 Southfield 3	1287	77	5.98	22	2	3	46
5604 Southfield 4	1290	66	5.12	24	2	3	31
5605 Southfield 5	1583	65	4.11	22	2	3	34
5606 Southfield 6	1370	46	3.36	15	2	2	24
5607 Southfield 7	1254	51	4.07	16	1	2	31
5608 Southfield 8	1565	32	2.04	10	2	1	18
5609 Southfield 9	1350	30	2.22	12	3	1	12
5610 Southfield 10	1413	43	3.04	25	1	0	14
5611 Southfield 11	1627	50	3.07	18	0	0	30
5612 Southfield 12	1930	32	1.66	16	3	0	11
5613 Southfield 13	1468	36	2.45	13	2	2	17
5614 Southfield 14	1129	36	3.19	16	3	5	11
5615 Southfield 15	1824	57	3.13	10	8	2	33
5616 Southfield 16	1256	30	2.39	14	0	1	15
5617 Southfield 17	1527	30	1.96	7	1	0	19
5618 Southfield 18	977	18	1.84	6	0	3	8
5619 Southfield 19	1219	20	1.64	2	0	2	16
5620 Southfield 20	1392	11	.79	2	0	1	8
5621 Southfield 21	1524	9	.59	3	0	1	5
5622 Southfield 22	1331	41	3.08	8	0	1	31
5623 Southfield 23	1498	15	1.00	8	1	1	3
5624 Southfield 24	1287	18	1.40	7	1	1	9
5625 Southfield 25	761	10	1.31	3	1	0	6
5626 Southfield 26	1020	5	.49	3	0	0	2
5627 Southfield 27	1528	16	1.05	4	0	0	9
5628 Southfield 28	1398	20	1.43	7	2	0	11
5629 Southfield 29	1275	32	2.51	6	4	1	18
5630 Southfield 30	2011	22	1.09	11	2	1	8
5631 Southfield 31	1642	15	.91	4	0	0	11
5632 Southfield 32	1197	13	1.09	7	1	1	4
5633 Southfield 33	1352	43	3.18	8	2	3	28
5634 Southfield 34	1761	44	2.50	15	1	5	18
5635 Southfield 35	1861	73	3.92	20	4	4	43
5636 Southfield 36	1228	6	.49	2	0	0	3
5637 Southfield 37	1271	49	3.86	20	2	1	24
5638 Southfield 38	1295	55	4.25	19	3	4	28
5639 Southfield 39	983	27	2.75	7	0	0	17
5640 Southfield 40	1208	16	1.32	7	1	1	7
5641 Southfield 41	1444	75	5.19	20	7	1	41
5642 Southfield 42	1383	29	2.10	10	1	0	16
5643 Southfield 43	1280	37	2.89	11	0	3	19
5701 Sylvan Lake 1	1444	249	17.24	111	10	14	101
5801 Troy 1	1216	172	14.14	51	12	6	90
5802 Troy 2	2201	432	19.63	166	15	11	214
5803 Troy 3	1839	316	17.18	113	13	14	143
5804 Troy 4	2793	460	16.47	160	21	10	224

	R V		T P	UNITED STATES SENATOR OAKLAND COUNTY			
	E O		U E				P H
	G T		R R				e o
	I E	B C	N C				t e
	S R	A A	O E	C D		R H	k
	T S	L S	U N	l u	G G	a e	s
	E	L T	T T	a r	a l	n k	t
	R	O	A	r a	r e	d m	r
	E	T	G	k n	y n	y a	a
	D	S	E	t	n	n	
522 PRECINCTS							
5805 Troy 5	1433	345	24.08	100	11	8	210
5806 Troy 6	519	124	23.89	47	4	2	65
5807 Troy 7	1733	357	20.60	126	6	11	192
5808 Troy 8	1888	303	16.05	104	11	8	162
5809 Troy 9	2221	392	17.65	123	26	21	193
5810 Troy 10	1912	389	20.35	147	10	20	186
5811 Troy 11	1865	395	21.18	123	8	8	228
5812 Troy 12	1410	261	18.51	86	10	9	141
5813 Troy 13	2736	448	16.37	136	16	18	255
5814 Troy 14	1918	350	18.25	122	17	20	173
5815 Troy 15	1833	343	18.71	123	13	16	164
5816 Troy 16	1544	273	17.68	111	6	6	122
5817 Troy 17	2234	392	17.55	147	8	5	208
5818 Troy 18	1583	403	25.46	120	5	9	239
5819 Troy 19	1506	393	26.10	130	8	8	214
5820 Troy 20	2172	456	20.99	174	16	10	223
5821 Troy 21	1477	159	10.77	57	16	8	64
5822 Troy 22	2526	384	15.20	110	14	12	221
5823 Troy 23	2449	327	13.35	107	11	13	174
5824 Troy 24	2398	322	13.43	96	8	15	176
5825 Troy 25	2382	240	10.08	68	15	10	129
5826 Troy 26	2333	184	7.89	60	7	10	90
5827 Troy 27	1900	141	7.42	49	8	8	64
5828 Troy 28	1715	129	7.52	51	1	5	65
5829 Troy 29	2338	529	22.63	160	15	18	297
5830 Troy 30	611	80	13.09	15	2	4	50
5831 Troy 31	788	166	21.07	53	1	2	100
5901 Walled Lake 1	2542	215	8.46	72	21	8	102
5902 Walled Lake 2	2703	279	10.32	116	16	14	120
6001 Wixom 1	2416	514	21.27	174	15	29	251
6002 Wixom 2	1945	517	26.58	178	20	26	234
6003 Wixom 3	2843	112	3.94	41	6	7	51
6004 Wixom 4	2170	383	17.65	112	24	25	192
GRAND TOTALS	919416	124548	13.55	42349	5859	4951	60432

DISTRICT CANVASS

PRIMARY ELECTION
TUESDAY, AUGUST 7, 2012
OAKLAND COUNTY, MICHIGAN
Democratic Party

PRINTED 08/18/12, 11:25 AM

PAGE 138.138.01

	R V	T P	UNITED STATES SENATOR OAKLAND COUNTY
	E O	U E	
	G T	R R	D S
	I E	B C	N C
	S R	A A	O E
	T S	L S	U N
	E	L T	T T
	R	O	A
	E	T	G
522 PRECINCTS	D	S	E
0101 Addison 1	1718	62	3.61
0102 Addison 2	1831	80	4.37
0103 Addison 3	1425	45	3.16
0201 Bloomfield 1	953	127	13.33
0202 Bloomfield 2	683	62	9.08
0203 Bloomfield 3	1288	214	16.61
0204 Bloomfield 4	1226	109	8.89
0205 Bloomfield 5	1007	126	12.51
0206 Bloomfield 6	1255	113	9.00
0207 Bloomfield 7	671	92	13.71
0208 Bloomfield 8	2152	141	6.55
0209 Bloomfield 9	1459	142	9.73
0210 Bloomfield 10	1501	227	15.12
0211 Bloomfield 11	1442	208	14.42
0212 Bloomfield 12	1382	131	9.48
0213 Bloomfield 13	1122	113	10.07
0214 Bloomfield 14	1282	109	8.50
0215 Bloomfield 15	725	82	11.31
0216 Bloomfield 16	1117	155	13.88
0217 Bloomfield 17	550	67	12.18
0218 Bloomfield 18	888	101	11.37
0219 Bloomfield 19	1196	137	11.45
0220 Bloomfield 20	1017	111	10.91
0221 Bloomfield 21	1080	135	12.50
0222 Bloomfield 22	1413	175	12.38
0223 Bloomfield 23	881	64	7.26
0224 Bloomfield 24	965	90	9.33
0225 Bloomfield 25	681	72	10.57
0226 Bloomfield 26	1027	68	6.62
0227 Bloomfield 27	689	102	14.80
0228 Bloomfield 28	641	54	8.42
0229 Bloomfield 29	869	61	7.02
0230 Bloomfield 30	1604	201	12.53
0231 Bloomfield 31	634	66	10.41
0232 Bloomfield 32	1049	139	13.25
0301 Brandon 1	2108	80	3.80
0302 Brandon 2	2121	86	4.05
0303 Brandon 3	2244	76	3.39
0304 Brandon 4	2435	118	4.85
0305 Brandon 5	1629	49	3.01
0306 Brandon 6	1086	61	5.62
0401 Commerce 1	1552	89	5.73
0402 Commerce 2	2175	107	4.92
0403 Commerce 3	2446	295	12.06
0404 Commerce 4	2261	88	3.89
0405 Commerce 5	2502	147	5.88
0406 Commerce 6	1664	95	5.71
0407 Commerce 7	2134	99	4.64
0408 Commerce 8	2310	104	4.50

	R V	T P	UNITED STATES SENATOR OAKLAND COUNTY
	E O	U E	
	G T	R R	D S
	I E	N C	e t
	S R	O E	b a
	T S	U N	b b
	E	T T	i e
	R	A	e n
	E	G	o
522 PRECINCTS	D	S	w
0409 Commerce 9	2118	114	5.38
0410 Commerce 10	2085	109	5.23
0411 Commerce 11	2226	109	4.90
0412 Commerce 12	1362	113	8.30
0413 Commerce 13	2089	97	4.64
0414 Commerce 14	1763	48	2.72
0415 Commerce 15	1739	84	4.83
0701 Groveland 1	1586	62	3.91
0702 Groveland 2	1439	73	5.07
0703 Groveland 3	1174	54	4.60
0901 Highland 1	2395	92	3.84
0902 Highland 2	2184	92	4.21
0903 Highland 3	1684	48	2.85
0904 Highland 4	2291	138	6.02
0905 Highland 5	1349	55	4.08
0906 Highland 6	2010	111	5.52
0907 Highland 7	1218	55	4.52
0908 Highland 8	1395	86	6.16
1001 Holly 1	2213	125	5.65
1002 Holly 2	2225	111	4.99
1003 Holly 3	2000	96	4.80
1004 Holly 4	2114	142	6.72
1101 Independence 1	2487	116	4.66
1102 Independence 2	1890	85	4.50
1103 Independence 3	2074	111	5.35
1104 Independence 4	1927	82	4.26
1105 Independence 5	1500	67	4.47
1106 Independence 6	2185	119	5.45
1107 Independence 7	2090	137	6.56
1108 Independence 8	1436	46	3.20
1109 Independence 9	1867	73	3.91
1110 Independence 10	2073	91	4.39
1111 Independence 11	2303	115	4.99
1112 Independence 12	1906	93	4.88
1113 Independence 13	1191	49	4.11
1114 Independence 14	1631	93	5.70
1201 Lyon 1	1838	57	3.10
1202 Lyon 2	1674	80	4.78
1203 Lyon 3	1857	76	4.09
1204 Lyon 4	1782	70	3.93
1205 Lyon 5	1625	80	4.92
1206 Lyon 6	1956	68	3.48
1401 Milford 1	1696	90	5.31
1402 Milford 2	1524	64	4.20
1403 Milford 3	1735	66	3.80
1404 Milford 4	2582	128	4.96
1405 Milford 5	660	40	6.06
1406 Milford 6	1221	127	10.40
1407 Milford 7	1819	129	7.09

DISTRICT CANVASS

PRIMARY ELECTION
TUESDAY, AUGUST 7, 2012
OAKLAND COUNTY, MICHIGAN
Democratic Party

PRINTED 08/18/12, 11:25 AM

PAGE 138.138.03

	R V		T P	UNITED STATES SENATOR OAKLAND COUNTY
	E O		U E	
	G T		R R	D S
	I E	B C	N C	e t
	S R	A A	O E	b a
	T S	L S	U N	b b
	E	L T	T T	i e
	R	O	A	e n
	E	T	G	o
522 PRECINCTS	D	S	E	w
1408 Milford 8	1188	93	7.83	91
1601 Novi Twp 1	124	16	12.90	15
1701 Oakland 1	1721	70	4.07	68
1702 Oakland 2	1525	66	4.33	64
1703 Oakland 3	706	24	3.40	24
1704 Oakland 4	1547	76	4.91	70
1705 Oakland 5	1759	63	3.58	62
1706 Oakland 6	1824	50	2.74	48
1707 Oakland 7	2083	78	3.74	73
1708 Oakland 8	1179	40	3.39	39
1801 Orion 1	1867	91	4.87	88
1802 Orion 2	2265	119	5.25	117
1803 Orion 3	1835	113	6.16	111
1804 Orion 4	2403	117	4.87	116
1805 Orion 5	1536	85	5.53	83
1806 Orion 6	1739	82	4.72	79
1807 Orion 7	1859	103	5.54	98
1808 Orion 8	2084	103	4.94	101
1809 Orion 9	2326	112	4.82	112
1810 Orion 10	1626	101	6.21	99
1811 Orion 11	1335	80	5.99	76
1812 Orion 12	1893	95	5.02	93
1813 Orion 13	1820	106	5.82	103
1814 Orion 14	1123	60	5.34	59
1901 Oxford 1	2530	144	5.69	139
1902 Oxford 2	2017	52	2.58	52
1903 Oxford 3	2415	141	5.84	136
1904 Oxford 4	2207	115	5.21	110
1905 Oxford 5	1628	81	4.98	77
1906 Oxford 6	2054	87	4.24	81
1907 Oxford 7	1946	79	4.06	72
2001 Rose 1	1294	54	4.17	52
2002 Rose 2	1810	86	4.75	82
2003 Rose 3	1860	87	4.68	80
2101 Royal Oak Twp 1	1479	324	21.91	300
2102 Royal Oak Twp 2	1049	269	25.64	256
2401 Southfield Twp 1	932	87	9.33	85
2402 Southfield Twp 2	1010	125	12.38	119
2403 Southfield Twp 3	788	97	12.31	92
2404 Southfield Twp 4	1214	112	9.23	106
2405 Southfield Twp 5	1323	169	12.77	160
2406 Southfield Twp 6	1964	271	13.80	261
2407 Southfield Twp 7	1085	141	13.00	131
2408 Southfield Twp 8	1322	227	17.17	220
2409 Southfield Twp 9	1127	161	14.29	147
2410 Southfield Twp 10	914	164	17.94	157
2501 Springfield 1	1546	68	4.40	66
2502 Springfield 2	1555	71	4.57	69
2503 Springfield 3	1989	83	4.17	78

DISTRICT CANVASS

PRIMARY ELECTION
TUESDAY, AUGUST 7, 2012
OAKLAND COUNTY, MICHIGAN
Democratic Party

PRINTED 08/18/12, 11:25 AM

PAGE 138.138.04

	R V	T P	UNITED STATES SENATOR OAKLAND COUNTY
	E O	U E	
	G T	R R	D S
	I E	B C	N C
	S R	A A	O E
	T S	L S	U N
	E	L T	T T
	R	O	A
	E	T	G
522 PRECINCTS	D	S	E
2504 Springfield 4	1448	65	4.49
2505 Springfield 5	1645	50	3.04
2506 Springfield 6	1631	88	5.40
2507 Springfield 7	840	42	5.00
2701 Waterford 1	1918	140	7.30
2702 Waterford 2	2023	174	8.60
2703 Waterford 3	1358	127	9.35
2704 Waterford 4	2207	155	7.02
2705 Waterford 5	1968	121	6.15
2706 Waterford 6	2280	148	6.49
2707 Waterford 7	1809	130	7.19
2708 Waterford 8	2105	162	7.70
2709 Waterford 9	1477	121	8.19
2710 Waterford 10	1782	158	8.87
2711 Waterford 11	1855	138	7.44
2712 Waterford 12	1874	179	9.55
2713 Waterford 13	1751	122	6.97
2714 Waterford 14	1444	142	9.83
2715 Waterford 15	1824	147	8.06
2716 Waterford 16	1880	124	6.60
2717 Waterford 17	2315	171	7.39
2718 Waterford 18	1719	144	8.38
2719 Waterford 19	1983	154	7.77
2720 Waterford 20	1848	127	6.87
2721 Waterford 21	1808	169	9.35
2722 Waterford 22	2219	151	6.80
2723 Waterford 23	2122	185	8.72
2724 Waterford 24	2341	197	8.42
2725 Waterford 25	2163	220	10.17
2726 Waterford 26	2025	129	6.37
2727 Waterford 27	1982	138	6.96
2728 Waterford 28	1799	85	4.72
2729 Waterford 29	1595	112	7.02
2801 W. Bloomfield 1	2194	540	24.61
2802 W. Bloomfield 2	2218	253	11.41
2803 W. Bloomfield 3	1059	141	13.31
2804 W. Bloomfield 4	2225	313	14.07
2805 W. Bloomfield 5	2069	273	13.19
2806 W. Bloomfield 6	1722	269	15.62
2807 W. Bloomfield 7	1550	412	26.58
2808 W. Bloomfield 8	2254	272	12.07
2809 W. Bloomfield 9	1626	379	23.31
2810 W. Bloomfield 10	2427	471	19.41
2811 W. Bloomfield 11	2203	487	22.11
2812 W. Bloomfield 12	2226	557	25.02
2813 W. Bloomfield 13	1979	469	23.70
2814 W. Bloomfield 14	1697	160	9.43
2815 W. Bloomfield 15	2621	627	23.92
2816 W. Bloomfield 16	2298	411	17.89

DISTRICT CANVASS

PRIMARY ELECTION
TUESDAY, AUGUST 7, 2012
OAKLAND COUNTY, MICHIGAN
Democratic Party

PRINTED 08/18/12, 11:25 AM

PAGE 13B.138.05

	R V		T P	UNITED STATES SENATOR OAKLAND COUNTY
	E O		U E	
	G T		R R	D S
	I E	B C	N C	e t
	S R	A A	O E	b a
	T S	L S	U N	b b
	E	L T	T T	i e
	R	O	A	e n
	E	T	G	o
522 PRECINCTS	D	S	E	w
2817 W. Bloomfield 17	2221	498	22.42	441
2818 W. Bloomfield 18	1746	299	17.12	263
2819 W. Bloomfield 19	1864	518	27.79	482
2820 W. Bloomfield 20	1353	325	24.02	278
2821 W. Bloomfield 21	1789	283	15.82	257
2822 W. Bloomfield 22	2393	462	19.31	432
2823 W. Bloomfield 23	2427	490	20.19	438
2824 W. Bloomfield 24	1675	221	13.19	210
2825 W. Bloomfield 25	2110	319	15.12	270
2901 White Lake 1	2100	114	5.43	108
2902 White Lake 2	2292	127	5.54	121
2903 White Lake 3	1284	43	3.35	39
2904 White Lake 4	958	64	6.68	63
2905 White Lake 5	2202	122	5.54	122
2906 White Lake 6	2650	152	5.74	146
2907 White Lake 7	1697	106	6.25	101
2908 White Lake 8	2481	128	5.16	124
2909 White Lake 9	2031	105	5.17	98
2910 White Lake 10	2209	85	3.85	80
2911 White Lake 11	2113	103	4.87	98
2912 White Lake 12	1255	94	7.49	91
3001 Auburn Hills 1	1037	65	6.27	64
3002 Auburn Hills 2	1622	172	10.60	169
3003 Auburn Hills 3	1770	122	6.89	115
3004 Auburn Hills 4	1782	95	5.33	92
3005 Auburn Hills 5	1342	111	8.27	104
3006 Auburn Hills 6	2090	195	9.33	186
3007 Auburn Hills 7	1871	229	12.24	225
3008 Auburn Hills 8	1728	135	7.81	129
3009 Auburn Hills 9	1328	105	7.91	102
3101 Berkley 1	1863	356	19.11	331
3102 Berkley 2	1730	345	19.94	320
3103 Berkley 3	1958	291	14.86	270
3104 Berkley 4	1728	321	18.58	301
3105 Berkley 5	1535	301	19.61	286
3106 Berkley 6	1755	282	16.07	266
3107 Berkley 7	1555	299	19.23	284
3201 Birmingham 1	1922	201	10.46	193
3202 Birmingham 2	1857	218	11.74	205
3203 Birmingham 3	1743	198	11.36	188
3204 Birmingham 4	1906	190	9.97	178
3205 Birmingham 5	1841	232	12.60	218
3206 Birmingham 6	2105	223	10.59	214
3207 Birmingham 7	2084	194	9.31	181
3208 Birmingham 8	1709	174	10.18	167
3209 Birmingham 9	1460	145	9.93	138
3301 Bloomfield Hills 1	1957	172	8.79	166
3302 Bloomfield Hills 2	1557	128	8.22	125
3401 Clarkston 1	846	72	8.51	70

DISTRICT CANVASS

PRIMARY ELECTION
TUESDAY, AUGUST 7, 2012
OAKLAND COUNTY, MICHIGAN
Democratic Party

PRINTED 08/18/12, 11:25 AM

PAGE 138.138.06

	R V	T P	UNITED STATES SENATOR OAKLAND COUNTY	
	E O	U E		
	G T	R R	D S	
	I E	B C	e t	
	S R	A A	b a	
	T S	L S	b b	
	E	L T	i e	
	R	O	e n	
	E	T	o	
522 PRECINCTS	D	S	w	
3501 Clawson 1	2495	265	10.62	254
3502 Clawson 2	1713	171	9.98	160
3503 Clawson 3	1625	143	8.80	139
3504 Clawson 4	1512	114	7.54	112
3505 Clawson 5	2077	203	9.77	193
3601 Farmington 1	1000	151	15.10	143
3602 Farmington 2	1443	211	14.62	201
3603 Farmington 3	1307	161	12.32	150
3604 Farmington 4	1270	159	12.52	154
3605 Farmington 5	1118	148	13.24	141
3606 Farmington 6	1433	160	11.17	153
3701 Farmington Hills 1	2068	471	22.78	435
3702 Farmington Hills 2	2345	474	20.21	447
3703 Farmington Hills 3	2396	562	23.46	501
3704 Farmington Hills 4	2321	499	21.50	470
3705 Farmington Hills 5	1910	241	12.62	229
3706 Farmington Hills 6	1413	127	8.99	121
3707 Farmington Hills 7	2115	332	15.70	300
3708 Farmington Hills 8	1888	295	15.63	275
3709 Farmington Hills 9	2539	395	15.56	357
3710 Farmington Hills 10	2695	378	14.03	349
3711 Farmington Hills 11	2585	400	15.47	378
3712 Farmington Hills 12	1902	393	20.66	362
3713 Farmington Hills 13	1798	303	16.85	280
3714 Farmington Hills 14	2137	312	14.60	286
3715 Farmington Hills 15	1190	176	14.79	163
3716 Farmington Hills 16	2631	323	12.28	296
3717 Farmington Hills 17	2835	241	8.50	232
3718 Farmington Hills 18	1460	202	13.84	190
3719 Farmington Hills 19	1992	348	17.47	330
3720 Farmington Hills 20	2591	361	13.93	333
3721 Farmington Hills 21	2499	281	11.24	266
3722 Farmington Hills 22	1952	207	10.60	182
3723 Farmington Hills 23	1707	167	9.78	156
3724 Farmington Hills 24	2896	353	12.19	328
3725 Farmington Hills 25	2709	358	13.22	341
3726 Farmington Hills 26	2556	258	10.09	245
3727 Farmington Hills 27	2431	212	8.72	198
3802 Fenton 2	2	0		0
3901 Ferndale 1	2278	566	24.85	509
3902 Ferndale 2	2837	531	18.72	498
3903 Ferndale 3	2750	449	16.33	416
3904 Ferndale 4	2439	378	15.50	347
3905 Ferndale 5	2361	388	16.43	357
3906 Ferndale 6	1423	183	12.86	168
3907 Ferndale 7	2059	221	10.73	199
4001 Hazel Park 1	1562	139	8.90	122
4002 Hazel Park 2	1278	124	9.70	112
4003 Hazel Park 3	1908	123	6.45	113

DISTRICT CANVASS

PRIMARY ELECTION
TUESDAY, AUGUST 7, 2012
OAKLAND COUNTY, MICHIGAN
Democratic Party

PRINTED 08/18/12. 11:25 AM

PAGE 138.138.07

	R V	T P	UNITED STATES SENATOR OAKLAND COUNTY
	E O	U E	
	G T	R R	D S
	I E	B C	N C
	S R	A A	O E
	T S	L S	U N
	E	L T	T T
	R	O	A
	E	T	G
	D	S	E
522 PRECINCTS			
4004 Hazel Park 4	1344	140	10.42
4005 Hazel Park 5	1919	191	9.95
4006 Hazel Park 6	1135	105	9.25
4007 Hazel Park 7	471	55	11.68
4008 Hazel Park 8	990	112	11.31
4009 Hazel Park 9	1583	114	7.20
4101 Huntington Woods 1	1176	476	40.48
4102 Huntington Woods 2	1000	292	29.20
4103 Huntington Woods 3	1020	343	33.63
4104 Huntington Woods 4	966	384	39.75
4105 Huntington Woods 5	1000	326	32.60
4201 Keego Harbor 1	2068	148	7.16
4301 Lake Angelus 1	278	12	4.32
4401 Lathrup Village 1	1780	513	28.82
4402 Lathrup Village 2	1793	524	29.22
4501 Madison Heights 1	1794	106	5.91
4502 Madison Heights 2	1547	85	5.49
4503 Madison Heights 3	1877	89	4.74
4504 Madison Heights 4	1792	93	5.19
4505 Madison Heights 5	1525	137	8.98
4506 Madison Heights 6	405	78	19.26
4507 Madison Heights 7	2185	215	9.84
4508 Madison Heights 8	2738	263	9.61
4509 Madison Heights 9	2239	185	8.26
4510 Madison Heights 10	1944	183	9.41
4511 Madison Heights 11	2504	157	6.27
4602 Northville 2	2684	265	9.87
4701 Novi 1	1871	157	8.39
4702 Novi 2	2413	192	7.96
4703 Novi 3	1908	178	9.33
4704 Novi 4	1947	176	9.04
4705 Novi 5	1508	91	6.03
4706 Novi 6	1954	171	8.75
4707 Novi 7	1659	109	6.57
4708 Novi 8	1544	125	8.10
4709 Novi 9	2440	233	9.55
4710 Novi 10	854	160	18.74
4711 Novi 11	1735	93	5.36
4712 Novi 12	2847	143	5.02
4713 Novi 13	1171	72	6.15
4714 Novi 14	1355	96	7.08
4715 Novi 15	1827	128	7.01
4716 Novi 16	2428	146	6.01
4717 Novi 17	2144	126	5.88
4718 Novi 18	2164	186	8.60
4719 Novi 19	1040	47	4.52
4720 Novi 20	1278	66	5.16
4721 Novi 21	2244	117	5.21
4801 Oak Park 1	2184	328	15.02

DISTRICT CANVASS

PRIMARY ELECTION
TUESDAY, AUGUST 7, 2012
OAKLAND COUNTY, MICHIGAN
Democratic Party

PRINTED 08/18/12, 11:25 AM

PAGE 138.138.08

	R V	T P	UNITED STATES SENATOR OAKLAND COUNTY
	E O	U E	
	G T	R R	D S
	I E	B C	N C
	S R	A A	O E
	T S	L S	U N
	E	L T	T T
	R	O	A
	E	T	G
	D	S	E
522 PRECINCTS			
4802 Oak Park 2	2385	497	20.84
4803 Oak Park 3	2163	340	15.72
4804 Oak Park 4	2498	413	16.53
4805 Oak Park 5	2545	537	21.10
4806 Oak Park 6	1873	413	22.05
4807 Oak Park 7	2168	316	14.58
4808 Oak Park 8	1933	269	13.92
4809 Oak Park 9	2713	606	22.34
4810 Oak Park 10	2647	545	20.59
4901 Orchard Lake 1	1919	201	10.47
5001 Pleasant Ridge 1	1166	287	24.61
5002 Pleasant Ridge 2	1151	282	24.50
5101 Pontiac 1	2800	529	18.89
5102 Pontiac 2	2377	251	10.56
5103 Pontiac 3	2261	477	21.10
5104 Pontiac 4	1807	221	12.23
5105 Pontiac 5	1958	261	13.33
5106 Pontiac 6	1997	273	13.67
5107 Pontiac 7	1243	52	4.18
5108 Pontiac 8	2767	148	5.35
5109 Pontiac 9	1678	121	7.21
5110 Pontiac 10	452	20	4.42
5111 Pontiac 11	2850	231	8.11
5112 Pontiac 12	2365	226	9.56
5113 Pontiac 13	2056	202	9.82
5114 Pontiac 14	1838	130	7.07
5115 Pontiac 15	2345	408	17.40
5116 Pontiac 16	2150	308	14.33
5117 Pontiac 17	2042	162	7.93
5118 Pontiac 18	1931	94	4.87
5119 Pontiac 19	2690	319	11.86
5120 Pontiac 20	2166	354	16.34
5121 Pontiac 21	2861	404	14.12
5201 Rochester 1	1825	158	8.66
5202 Rochester 2	2568	217	8.45
5203 Rochester 3	1460	128	8.77
5204 Rochester 4	1083	76	7.02
5205 Rochester 5	2793	144	5.16
5301 Rochester Hills 1	1990	178	8.94
5302 Rochester Hills 2	1176	72	6.12
5303 Rochester Hills 3	1280	62	4.84
5304 Rochester Hills 4	1298	118	9.09
5305 Rochester Hills 5	1961	124	6.32
5306 Rochester Hills 6	2114	219	10.36
5307 Rochester Hills 7	1080	96	8.89
5308 Rochester Hills 8	1024	87	8.50
5309 Rochester Hills 9	2240	237	10.58
5310 Rochester Hills 10	1454	136	9.35
5311 Rochester Hills 11	1598	87	5.44

DISTRICT CANVASS

PRIMARY ELECTION
TUESDAY, AUGUST 7, 2012
OAKLAND COUNTY, MICHIGAN
Democratic Party

PRINTED 08/18/12, 11:25 AM

PAGE 138.138.09

	R V	T P	UNITED STATES SENATOR OAKLAND COUNTY
	E O	U E	
	G T	R R	D S
	I E	B C	N C
	S R	A A	O E
	T S	L S	U N
	E	L T	T T
	R	O	A
	E	T	G
522 PRECINCTS	O	S	E
5312 Rochester Hills 12	1958	155	7.92
5313 Rochester Hills 13	1378	87	6.31
5314 Rochester Hills 14	2180	137	6.28
5315 Rochester Hills 15	1639	75	4.58
5316 Rochester Hills 16	2146	129	6.01
5317 Rochester Hills 17	2265	230	10.15
5318 Rochester Hills 18	1373	137	9.98
5319 Rochester Hills 19	1349	147	10.90
5320 Rochester Hills 20	1091	112	10.27
5321 Rochester Hills 21	1579	94	5.95
5322 Rochester Hills 22	1334	139	10.42
5323 Rochester Hills 23	1295	144	11.12
5324 Rochester Hills 24	1557	172	11.05
5325 Rochester Hills 25	2142	142	6.63
5326 Rochester Hills 26	2539	174	6.85
5327 Rochester Hills 27	1518	100	6.59
5328 Rochester Hills 28	2197	143	6.51
5329 Rochester Hills 29	1015	85	8.37
5330 Rochester Hills 30	2071	188	9.08
5331 Rochester Hills 31	1163	79	6.79
5332 Rochester Hills 32	1662	194	11.67
5401 Royal Oak 1	2271	315	13.87
5402 Royal Oak 2	2302	224	9.73
5403 Royal Oak 3	1545	177	11.46
5404 Royal Oak 4	1773	221	12.46
5405 Royal Oak 5	1506	207	13.75
5406 Royal Oak 6	2746	368	13.40
5407 Royal Oak 7	1766	198	11.21
5408 Royal Oak 8	2339	302	12.91
5409 Royal Oak 9	2662	340	12.77
5410 Royal Oak 10	1914	190	9.93
5411 Royal Oak 11	1938	196	10.11
5412 Royal Oak 12	1908	177	9.28
5413 Royal Oak 13	2087	309	14.81
5414 Royal Oak 14	1645	232	14.10
5415 Royal Oak 15	1663	146	8.78
5416 Royal Oak 16	2736	315	11.51
5417 Royal Oak 17	1916	229	11.95
5418 Royal Oak 18	1964	209	10.64
5419 Royal Oak 19	2587	263	10.17
5420 Royal Oak 20	2131	283	13.28
5421 Royal Oak 21	2162	241	11.15
5422 Royal Oak 22	2215	282	12.73
5423 Royal Oak 23	1766	180	10.19
5424 Royal Oak 24	1099	131	11.92
5501 South Lyon 1	2710	182	6.72
5502 South Lyon 2	2050	74	3.61
5503 South Lyon 3	1904	95	4.99
5504 South Lyon 4	1427	55	3.85

DISTRICT CANVASS

PRIMARY ELECTION
TUESDAY, AUGUST 7, 2012
OAKLAND COUNTY, MICHIGAN
Democratic Party

PRINTED 08/18/12, 11:25 AM

PAGE 138.138.10

	R V	T P	UNITED STATES SENATOR OAKLAND COUNTY	
	E D	U E		
	G T	R R	D S	
	I E	B C	N C	
	S R	A A	O E	
	T S	L S	U N	
	E	L T	T T	
	R	O	A	
	E	T	G	
522 PRECINCTS	D	S	E	
5601 Southfield 1	1385	422	30.47	400
5602 Southfield 2	1211	280	23.12	265
5603 Southfield 3	1287	301	23.39	284
5604 Southfield 4	1290	236	18.29	215
5605 Southfield 5	1583	333	21.04	316
5606 Southfield 6	1370	238	17.37	228
5607 Southfield 7	1254	303	24.16	283
5608 Southfield 8	1565	416	26.58	397
5609 Southfield 9	1350	331	24.52	312
5610 Southfield 10	1413	190	13.45	178
5611 Southfield 11	1627	356	21.88	341
5612 Southfield 12	1930	379	19.64	364
5613 Southfield 13	1468	403	27.45	384
5614 Southfield 14	1129	354	31.36	327
5615 Southfield 15	1824	359	19.68	311
5616 Southfield 16	1256	295	23.49	281
5617 Southfield 17	1527	391	25.61	371
5618 Southfield 18	977	238	24.36	227
5619 Southfield 19	1219	310	25.43	287
5620 Southfield 20	1392	223	16.02	211
5621 Southfield 21	1524	311	20.41	303
5622 Southfield 22	1331	219	16.45	204
5623 Southfield 23	1498	427	28.50	414
5624 Southfield 24	1287	295	22.92	276
5625 Southfield 25	761	244	32.06	237
5626 Southfield 26	1020	233	22.84	229
5627 Southfield 27	1528	269	17.60	259
5628 Southfield 28	1398	275	19.67	263
5629 Southfield 29	1275	392	30.75	367
5630 Southfield 30	2011	416	20.69	389
5631 Southfield 31	1642	171	10.41	162
5632 Southfield 32	1197	236	19.72	221
5633 Southfield 33	1352	391	28.92	365
5634 Southfield 34	1761	407	23.11	386
5635 Southfield 35	1861	418	22.46	391
5636 Southfield 36	1228	233	18.97	223
5637 Southfield 37	1271	271	21.32	255
5638 Southfield 38	1295	306	23.63	289
5639 Southfield 39	983	192	19.53	181
5640 Southfield 40	1208	216	17.88	204
5641 Southfield 41	1444	205	14.20	192
5642 Southfield 42	1383	193	13.96	182
5643 Southfield 43	1280	170	13.28	156
5701 Sylvan Lake 1	1444	191	13.23	179
5801 Troy 1	1216	73	6.00	71
5802 Troy 2	2201	185	8.41	173
5803 Troy 3	1839	113	6.14	108
5804 Troy 4	2793	238	8.52	226
5805 Troy 5	1433	112	7.82	104

DISTRICT CANVASS

PRIMARY ELECTION
TUESDAY, AUGUST 7, 2012
OAKLAND COUNTY, MICHIGAN
Democratic Party

PRINTED 08/18/12, 11:25 AM

PAGE 138.138.11

	R V		T P	UNITED STATES SENATOR OAKLAND COUNTY
	E O		U E	
	G T		R R	D S
	I E	8 C	N C	e t
	S R	A A	O E	b a
	T S	L S	U N	b b
	E	L T	T T	i e
	R	O	A	e n
	E	T	G	o
522 PRECINCTS	D	S	E	w
5806 Troy 6	519	50	9.63	48
5807 Troy 7	1733	133	7.67	131
5808 Troy 8	1888	234	12.39	223
5809 Troy 9	2221	204	9.19	197
5810 Troy 10	1912	171	8.94	156
5811 Troy 11	1865	163	8.74	155
5812 Troy 12	1410	115	8.16	109
5813 Troy 13	2736	263	9.61	253
5814 Troy 14	1918	149	7.77	142
5815 Troy 15	1833	144	7.86	134
5816 Troy 16	1544	142	9.20	138
5817 Troy 17	2234	143	6.40	136
5818 Troy 18	1583	148	9.35	140
5819 Troy 19	1506	176	11.69	169
5820 Troy 20	2172	169	7.78	160
5821 Troy 21	1477	114	7.72	112
5822 Troy 22	2526	214	8.47	207
5823 Troy 23	2449	168	6.86	161
5824 Troy 24	2398	182	7.59	178
5825 Troy 25	2382	181	7.60	175
5826 Troy 26	2333	131	5.62	124
5827 Troy 27	1900	158	8.32	155
5828 Troy 28	1715	141	8.22	138
5829 Troy 29	2338	237	10.14	230
5830 Troy 30	611	53	8.67	50
5831 Troy 31	788	51	6.47	47
5901 Walled Lake 1	2542	158	6.22	155
5902 Walled Lake 2	2703	194	7.18	184
6001 Wixom 1	2416	209	8.65	195
6002 Wixom 2	1945	173	8.89	162
6003 Wixom 3	2843	127	4.47	120
6004 Wixom 4	2170	171	7.88	157
GRAND TOTALS	919416	98111	10.67	91897

DISTRICT CANVASS

PRIMARY ELECTION
TUESDAY, AUGUST 7, 2012
OAKLAND COUNTY, MICHIGAN
Republican Party

PRINTED 08/18/12. 11:25 AM

PAGE 002.002.01

	R V	T P	REPRESENTATIVE IN CONGRESS 8TH DISTRICT			
	E O	U E				
	G T	R R				
	I E	B C	N C	B H		
	S R	A A	O E	r e	V M	M R
	T S	L S	U N	i t	e o	i o
	E	L T	T T	a r	r l	k g
	R	O	A	n i	n n	e e
	E	T	G	c	o a	r
105 PRECINCTS	O	S	E	k	n r	s
0101 Addison 1	1718	369	21.48	34	26	265
0102 Addison 2	1831	377	20.59	29	20	287
0103 Addison 3	1425	177	12.42	16	7	139
0301 Brandon 1	2108	517	24.53	48	32	354
0302 Brandon 2	2121	493	23.24	42	35	368
0303 Brandon 3	2244	568	25.31	46	33	405
0304 Brandon 4	2435	516	21.19	47	30	384
0305 Brandon 5	1629	75	4.60	3	4	56
0306 Brandon 6	1086	281	25.87	25	21	189
0701 Groveland 1	1586	267	16.83	12	14	223
0702 Groveland 2	1439	196	13.62	9	9	156
0703 Groveland 3	1174	219	18.65	17	14	171
1001 Holly 1	2213	276	12.47	21	26	188
1002 Holly 2	2225	277	12.45	13	25	210
1003 Holly 3	2000	264	13.20	26	13	209
1004 Holly 4	2114	324	15.33	23	26	239
1101 Independence 1	2487	506	20.35	35	22	389
1102 Independence 2	1890	489	25.87	38	16	371
1103 Independence 3	2074	556	26.81	35	29	439
1104 Independence 4	1927	576	29.89	31	21	458
1105 Independence 5	1500	452	30.13	40	23	343
1106 Independence 6	2185	528	24.16	42	31	397
1107 Independence 7	2090	483	23.11	43	14	352
1108 Independence 8	1436	361	25.14	22	6	292
1109 Independence 9	1867	476	25.50	25	15	369
1110 Independence 10	2073	202	9.74	19	13	151
1111 Independence 11	2303	372	16.15	28	22	277
1112 Independence 12	1906	414	21.72	29	19	324
1113 Independence 13	1191	245	20.57	12	13	199
1114 Independence 14	1631	269	16.49	19	21	196
1701 Oakland 1	1721	554	32.19	48	40	342
1702 Oakland 2	1525	395	25.90	39	28	241
1703 Oakland 3	706	223	31.59	19	15	146
1704 Oakland 4	1547	478	30.90	36	36	318
1705 Oakland 5	1759	324	18.42	32	16	208
1706 Oakland 6	1824	410	22.48	29	28	267
1707 Oakland 7	2083	474	22.76	33	31	303
1708 Oakland 8	1179	342	29.01	27	22	221
1801 Orion 1	1867	343	18.37	47	11	250
1802 Orion 2	2265	481	21.24	40	21	346
1803 Orion 3	1835	527	28.72	28	20	412
1804 Orion 4	2403	563	23.43	57	27	424
1805 Orion 5	1536	323	21.03	33	16	237
1806 Orion 6	1739	539	30.99	31	19	426
1807 Orion 7	1859	299	16.08	36	16	207
1808 Orion 8	2084	319	15.31	29	21	210
1809 Orion 9	2326	432	18.57	23	30	309
1810 Orion 10	1626	422	25.95	32	14	318
1811 Orion 11	1335	307	23.00	26	25	188

DISTRICT CANVASS

PRIMARY ELECTION
TUESDAY, AUGUST 7, 2012
OAKLAND COUNTY, MICHIGAN
Republican Party

PRINTED 08/18/12. 11:25 AM

PAGE 002.002.02

105 PRECINCTS	R V		T P	REPRESENTATIVE IN CONGRESS 8TH DISTRICT		
	E O		U E			
	G T		R R			
	I E	B C	N C	B H		
	S R	A A	O E	r e	V M	M R
	T S	L S	U N	i t	e o	i o
	E	L T	T T	a r	r l	k g
	R	O	A	n i	n n	e e
	E	T	G	c	o a	r
D	S	E	k	n r	s	
1812 Orion 12	1893	328	17.33	23	14	250
1813 Orion 13	1820	337	18.52	26	18	252
1814 Orion 14	1123	324	28.85	24	12	221
1901 Oxford 1	2530	354	13.99	23	21	272
1902 Oxford 2	2017	212	10.51	14	11	171
1903 Oxford 3	2415	446	18.47	28	18	363
1904 Oxford 4	2207	348	15.77	21	15	276
1905 Oxford 5	1628	154	9.46	14	14	119
1906 Oxford 6	2054	344	16.75	23	14	276
1907 Oxford 7	1946	272	13.98	23	8	222
2001 Rose 1	1294	322	24.88	26	20	231
2002 Rose 2	1810	405	22.38	39	34	291
2003 Rose 3	1860	457	24.57	46	31	317
2501 Springfield 1	1546	408	26.39	29	20	306
2502 Springfield 2	1555	297	19.10	22	11	234
2503 Springfield 3	1989	372	18.70	31	12	297
2504 Springfield 4	1448	237	16.37	15	12	198
2505 Springfield 5	1645	341	20.73	22	11	263
2506 Springfield 6	1631	327	20.05	18	18	260
2507 Springfield 7	840	218	25.95	16	17	154
3401 Clarkston 1	846	192	22.70	13	8	149
3802 Fenton 2	2	0		0	0	0
5201 Rochester 1	1825	202	11.07	15	11	140
5202 Rochester 2	2568	329	12.81	24	21	237
5203 Rochester 3	1460	148	10.14	11	11	108
5204 Rochester 4	1083	149	13.76	18	8	111
5205 Rochester 5	2793	431	15.43	27	16	335
5301 Rochester Hills 1	1990	275	13.82	27	16	193
5302 Rochester Hills 2	1176	104	8.84	18	5	63
5304 Rochester Hills 4	1298	225	17.33	24	19	161
5305 Rochester Hills 5	1961	273	13.92	29	24	171
5307 Rochester Hills 7	1080	202	18.70	19	6	157
5308 Rochester Hills 8	1024	228	22.27	16	4	176
5309 Rochester Hills 9	2240	482	21.52	37	22	365
5310 Rochester Hills 10	1454	255	17.54	23	9	186
5311 Rochester Hills 11	1598	143	8.95	18	15	91
5312 Rochester Hills 12	1958	345	17.62	34	18	223
5314 Rochester Hills 14	2180	352	16.15	38	20	251
5315 Rochester Hills 15	1639	88	5.37	8	7	63
5316 Rochester Hills 16	2146	225	10.48	22	13	154
5317 Rochester Hills 17	2265	412	18.19	44	22	297
5318 Rochester Hills 18	1373	333	24.25	25	24	250
5319 Rochester Hills 19	1349	335	24.83	28	11	257
5320 Rochester Hills 20	1091	188	17.23	17	14	121
5321 Rochester Hills 21	1579	245	15.52	17	13	174
5322 Rochester Hills 22	1334	262	19.64	23	11	187
5323 Rochester Hills 23	1295	222	17.14	27	10	149
5324 Rochester Hills 24	1557	311	19.97	20	9	229
5325 Rochester Hills 25	2142	375	17.51	29	15	279

DISTRICT CANVASS

PRIMARY ELECTION
TUESDAY, AUGUST 7, 2012
OAKLAND COUNTY, MICHIGAN
Republican Party

PRINTED 08/18/12. 11:25 AM

PAGE 002.002.03

	R V		T P	REPRESENTATIVE IN CONGRESS 8TH DISTRICT		
	E O		U E			
	G T		R R			
	I E	B C	N C	B H		
	S R	A A	O E	r e	V M	M R
	T S	L S	U N	i t	e o	i o
	E	L T	T T	a r	r l	k g
	R	O	A	n i	n n	e e
	E	T	G	c	o a	r
105 PRECINCTS	D	S	E	k	n r	s
5326 Rochester Hills 26	2539	487	19.18	48	15	363
5327 Rochester Hills 27	1518	193	12.71	21	12	131
5328 Rochester Hills 28	2197	150	6.83	16	13	102
5329 Rochester Hills 29	1015	192	18.92	21	16	134
5330 Rochester Hills 30	2071	259	12.51	36	14	163
5331 Rochester Hills 31	1163	141	12.12	15	10	97
5332 Rochester Hills 32	1662	272	16.37	16	15	203
GRAND TOTALS	182849	34408	18.82	2781	1844	25216

DISTRICT CANVASS

PRIMARY ELECTION
TUESDAY, AUGUST 7, 2012
OAKLAND COUNTY, MICHIGAN
Democratic Party

PRINTED 08/18/12, 11:25 AM

PAGE 139.139.01

	R V	T P	REPRESENTATIVE IN CONGRESS 8TH DISTRICT	
	E O	U E		
	G T	R R		
	I E	B C	L E	
	S R	A A	a n	
	T S	L S	n d	
	E	L T	c e	
	R	O	e r	
	E	T	l	
105 PRECINCTS	D	S	e	
0101 Addison 1	1718	62	3.61	54
0102 Addison 2	1831	80	4.37	64
0103 Addison 3	1425	45	3.16	39
0301 Brandon 1	2108	80	3.80	76
0302 Brandon 2	2121	86	4.05	78
0303 Brandon 3	2244	76	3.39	70
0304 Brandon 4	2435	118	4.85	99
0305 Brandon 5	1629	49	3.01	44
0306 Brandon 6	1086	61	5.62	56
0701 Groveland 1	1586	62	3.91	53
0702 Groveland 2	1439	73	5.07	57
0703 Groveland 3	1174	54	4.60	46
1001 Holly 1	2213	125	5.65	106
1002 Holly 2	2225	111	4.99	89
1003 Holly 3	2000	96	4.80	79
1004 Holly 4	2114	142	6.72	122
1101 Independence 1	2487	116	4.66	105
1102 Independence 2	1890	85	4.50	72
1103 Independence 3	2074	111	5.35	98
1104 Independence 4	1927	82	4.26	75
1105 Independence 5	1500	67	4.47	56
1106 Independence 6	2185	119	5.45	101
1107 Independence 7	2090	137	6.56	118
1108 Independence 8	1436	46	3.20	43
1109 Independence 9	1867	73	3.91	61
1110 Independence 10	2073	91	4.39	83
1111 Independence 11	2303	115	4.99	107
1112 Independence 12	1906	93	4.88	84
1113 Independence 13	1191	49	4.11	44
1114 Independence 14	1631	93	5.70	85
1701 Oakland 1	1721	70	4.07	61
1702 Oakland 2	1525	66	4.33	60
1703 Oakland 3	706	24	3.40	24
1704 Oakland 4	1547	76	4.91	63
1705 Oakland 5	1759	63	3.58	51
1706 Oakland 6	1824	50	2.74	46
1707 Oakland 7	2083	78	3.74	66
1708 Oakland 8	1179	40	3.39	33
1801 Orion 1	1867	91	4.87	83
1802 Orion 2	2265	119	5.25	99
1803 Orion 3	1835	113	6.16	97
1804 Orion 4	2403	117	4.87	91
1805 Orion 5	1536	85	5.53	73
1806 Orion 6	1739	82	4.72	70
1807 Orion 7	1859	103	5.54	85
1808 Orion 8	2084	103	4.94	94
1809 Orion 9	2326	112	4.82	95
1810 Orion 10	1626	101	6.21	82
1811 Orion 11	1335	80	5.99	65

DISTRICT CANVASS

PRIMARY ELECTION
TUESDAY, AUGUST 7, 2012
OAKLAND COUNTY, MICHIGAN
Democratic Party

PRINTED 08/18/12, 11:25 AM

PAGE 139.139.02

	R V	T P	REPRESENTATIVE IN CONGRESS 8TH DISTRICT	
	E D	U E		
	G T	R R		
	I E	B C	L E	
	S R	A A	a n	
	T S	L S	n d	
	E	L T	c e	
	R	O	e r	
	E	T	l	
105 PRECINCTS	D	S	e	
1812 Orion 12	1893	95	5.02	80
1813 Orion 13	1820	106	5.82	89
1814 Orion 14	1123	60	5.34	53
1901 Oxford 1	2530	144	5.69	127
1902 Oxford 2	2017	52	2.58	45
1903 Oxford 3	2415	141	5.84	120
1904 Oxford 4	2207	115	5.21	94
1905 Oxford 5	1628	81	4.98	74
1906 Oxford 6	2054	87	4.24	72
1907 Oxford 7	1946	79	4.06	65
2001 Rose 1	1294	54	4.17	43
2002 Rose 2	1810	86	4.75	78
2003 Rose 3	1860	87	4.68	75
2501 Springfield 1	1546	68	4.40	52
2502 Springfield 2	1555	71	4.57	63
2503 Springfield 3	1989	83	4.17	65
2504 Springfield 4	1448	65	4.49	53
2505 Springfield 5	1645	50	3.04	39
2506 Springfield 6	1631	88	5.40	70
2507 Springfield 7	840	42	5.00	37
3401 Clarkston 1	846	72	8.51	62
3802 Fenton 2	2	0		0
5201 Rochester 1	1825	158	8.66	120
5202 Rochester 2	2568	217	8.45	186
5203 Rochester 3	1460	128	8.77	105
5204 Rochester 4	1083	76	7.02	55
5205 Rochester 5	2793	144	5.16	111
5301 Rochester Hills 1	1990	178	8.94	146
5302 Rochester Hills 2	1176	72	6.12	54
5304 Rochester Hills 4	1298	118	9.09	87
5305 Rochester Hills 5	1961	124	6.32	94
5307 Rochester Hills 7	1080	96	8.89	77
5308 Rochester Hills 8	1024	87	8.50	66
5309 Rochester Hills 9	2240	237	10.58	181
5310 Rochester Hills 10	1454	136	9.35	98
5311 Rochester Hills 11	1598	87	5.44	71
5312 Rochester Hills 12	1958	155	7.92	121
5314 Rochester Hills 14	2180	137	6.28	101
5315 Rochester Hills 15	1639	75	4.58	65
5316 Rochester Hills 16	2146	129	6.01	105
5317 Rochester Hills 17	2265	230	10.15	189
5318 Rochester Hills 18	1373	137	9.98	113
5319 Rochester Hills 19	1349	147	10.90	118
5320 Rochester Hills 20	1091	112	10.27	93
5321 Rochester Hills 21	1579	94	5.95	70
5322 Rochester Hills 22	1334	139	10.42	110
5323 Rochester Hills 23	1295	144	11.12	122
5324 Rochester Hills 24	1557	172	11.05	143
5325 Rochester Hills 25	2142	142	6.63	111

DISTRICT CANVASS

PRIMARY ELECTION
TUESDAY, AUGUST 7, 2012
OAKLAND COUNTY, MICHIGAN
Democratic Party

PRINTED 08/18/12, 11:25 AM

PAGE 139.139.03

	R V	T P	REPRESENTATIVE IN CONGRESS 8TH DISTRICT
	E O	U E	
	G T	R R	
	I E B C	N C	L E
	S R A A	O E	a n
	T S L S	U N	n d
	E L T	T T	c e
	R O	A	e r
	E T	G	l
105 PRECINCTS	D S	E	e
5326 Rochester Hills 26	2539 174	6.85	134
5327 Rochester Hills 27	1518 100	6.59	84
5328 Rochester Hills 28	2197 143	6.51	121
5329 Rochester Hills 29	1015 85	8.37	65
5330 Rochester Hills 30	2071 188	9.08	152
5331 Rochester Hills 31	1163 79	6.79	70
5332 Rochester Hills 32	1662 194	11.67	158
GRAND TOTALS	182849 10530	5.76	8754

DISTRICT CANVASS

PRIMARY ELECTION
TUESDAY, AUGUST 7, 2012
OAKLAND COUNTY, MICHIGAN
Republican Party

PRINTED 08/18/12. 11:25 AM

PAGE 003.003.01

108 PRECINCTS	REPRESENTATIVE IN CONGRESS 9TH DISTRICT				
	R V E O G T I E S R T S E R E D	B C A A L S L T O T S	T P U E R R N C O E U N T T A G E	G C O r . i e l g d o i r l y i a n	D V o o n l a r i c
0201 Bloomfield 1	953	284	29.80	84	93
0202 Bloomfield 2	683	143	20.94	40	55
0203 Bloomfield 3	1288	328	25.47	105	109
0204 Bloomfield 4	1226	246	20.07	67	111
0205 Bloomfield 5	1007	225	22.34	62	82
0206 Bloomfield 6	1255	376	29.96	93	166
0207 Bloomfield 7	671	132	19.67	42	54
0208 Bloomfield 8	2152	682	31.69	150	252
0209 Bloomfield 9	1459	420	28.79	128	151
0210 Bloomfield 10	1501	331	22.05	92	145
0211 Bloomfield 11	1442	320	22.19	104	121
0212 Bloomfield 12	1382	202	14.62	48	84
0213 Bloomfield 13	1122	300	26.74	93	108
0214 Bloomfield 14	1282	393	30.66	154	132
0215 Bloomfield 15	725	205	28.28	88	66
0216 Bloomfield 16	1117	228	20.41	49	83
0217 Bloomfield 17	550	96	17.45	35	33
0218 Bloomfield 18	888	193	21.73	47	105
0219 Bloomfield 19	1196	347	29.01	100	139
0220 Bloomfield 20	1017	215	21.14	55	92
0221 Bloomfield 21	1080	344	31.85	134	114
0222 Bloomfield 22	1413	324	22.93	89	139
0223 Bloomfield 23	881	269	30.53	90	97
0224 Bloomfield 24	965	232	24.04	59	108
0225 Bloomfield 25	681	48	7.05	22	15
0226 Bloomfield 26	1027	270	26.29	69	139
0227 Bloomfield 27	689	105	15.24	25	45
0228 Bloomfield 28	641	196	30.58	40	66
0229 Bloomfield 29	869	223	25.66	75	82
0230 Bloomfield 30	1604	376	23.44	94	151
0231 Bloomfield 31	634	266	41.96	83	97
0232 Bloomfield 32	1049	232	22.12	60	111
2401 Southfield Twp 1	932	160	17.17	51	53
2402 Southfield Twp 2	1010	167	16.53	35	69
2403 Southfield Twp 3	788	183	23.22	48	68
2404 Southfield Twp 4	1214	382	31.47	100	114
2405 Southfield Twp 5	1323	267	20.18	85	84
2406 Southfield Twp 6	1964	433	22.05	110	182
2407 Southfield Twp 7	1085	284	26.18	75	105
2408 Southfield Twp 8	1322	263	19.89	83	90
2409 Southfield Twp 9	1127	215	19.08	72	62
2410 Southfield Twp 10	914	219	23.96	59	92
3101 Berkley 1	1863	342	18.36	155	84
3102 Berkley 2	1730	338	19.54	107	122
3103 Berkley 3	1958	255	13.02	89	112
3104 Berkley 4	1728	268	15.51	93	112
3105 Berkley 5	1535	229	14.92	84	87
3106 Berkley 6	1755	210	11.97	73	82

DISTRICT CANVASS

PRIMARY ELECTION
TUESDAY, AUGUST 7, 2012
OAKLAND COUNTY, MICHIGAN
Republican Party

PRINTED 08/18/12, 11:25 AM

PAGE 003.003.02

	R V	T P	REPRESENTATIVE IN CONGRESS 9TH DISTRICT		
	E O	U E	G C D		
	G T	R R	r . i		
	I E	B C	N C	e l	D V
	S R	A A	O E	g d	o o
	T S	L S	U N	o i	n l
	E	L T	T T	r l	a
	R	O	A	y i	r
	E	T	G	a	i
108 PRECINCTS	D	S	E	n	c
3107 Berkley 7	1555	252	16.21	99	96
3501 Clawson 1	2495	325	13.03	102	127
3901 Ferndale 1	2278	180	7.90	57	74
3902 Ferndale 2	2837	130	4.58	37	59
3903 Ferndale 3	2750	126	4.58	49	52
3904 Ferndale 4	2439	101	4.14	24	61
3905 Ferndale 5	2361	114	4.83	46	52
3906 Ferndale 6	1423	99	6.96	30	46
3907 Ferndale 7	2059	91	4.42	27	47
4001 Hazel Park 1	1562	72	4.61	24	37
4002 Hazel Park 2	1278	82	6.42	29	29
4003 Hazel Park 3	1908	96	5.03	35	38
4004 Hazel Park 4	1344	89	6.62	29	36
4005 Hazel Park 5	1919	101	5.26	22	60
4006 Hazel Park 6	1135	87	7.67	25	34
4007 Hazel Park 7	471	14	2.97	8	2
4008 Hazel Park 8	990	62	6.26	24	32
4009 Hazel Park 9	1583	87	5.50	27	46
4101 Huntington Woods 1	1176	94	7.99	34	34
4102 Huntington Woods 2	1000	110	11.00	35	38
4103 Huntington Woods 3	1020	107	10.49	42	30
4104 Huntington Woods 4	966	75	7.76	16	30
4105 Huntington Woods 5	1000	119	11.90	28	43
4501 Madison Heights 1	1794	75	4.18	26	32
4502 Madison Heights 2	1547	105	6.79	46	44
4503 Madison Heights 3	1877	78	4.16	26	40
4504 Madison Heights 4	1792	70	3.91	20	35
4505 Madison Heights 5	1525	114	7.48	32	60
4506 Madison Heights 6	405	31	7.65	16	11
4507 Madison Heights 7	2185	235	10.76	63	129
4508 Madison Heights 8	2738	247	9.02	64	123
4509 Madison Heights 9	2239	212	9.47	63	102
4510 Madison Heights 10	1944	183	9.41	50	86
4511 Madison Heights 11	2504	77	3.08	15	51
5001 Pleasant Ridge 1	1166	153	13.12	49	63
5002 Pleasant Ridge 2	1151	134	11.64	37	58
5401 Royal Oak 1	2271	180	7.93	65	62
5402 Royal Oak 2	2302	174	7.56	70	70
5403 Royal Oak 3	1545	150	9.71	62	45
5404 Royal Oak 4	1773	132	7.45	61	39
5405 Royal Oak 5	1506	123	8.17	61	45
5406 Royal Oak 6	2746	244	8.89	96	85
5407 Royal Oak 7	1766	177	10.02	69	76
5408 Royal Oak 8	2339	384	16.42	165	113
5409 Royal Oak 9	2662	229	8.60	82	89
5410 Royal Oak 10	1914	232	12.12	76	86
5411 Royal Oak 11	1938	172	8.88	73	62
5412 Royal Oak 12	1908	222	11.64	69	97

DISTRICT CANVASS

PRIMARY ELECTION
TUESDAY, AUGUST 7, 2012
OAKLAND COUNTY, MICHIGAN
Republican Party

PRINTED 08/18/12, 11:25 AM

PAGE 003.003.03

	R V	T P	REPRESENTATIVE IN CONGRESS 9TH DISTRICT		
	E O	U E	G C D		
	G T	R R	r . i		
	I E	B C	N C	e l	D V
	S R	A A	O E	g d	o o
	T S	L S	U N	o i	n l
	E	L T	T T	r l	a
	R	O	A	y i	r
	E	T	G	a	i
108 PRECINCTS	D	S	E	n	c
5413 Royal Oak 13	2087	312	14.95	131	83
5414 Royal Oak 14	1645	355	21.58	163	118
5415 Royal Oak 15	1663	125	7.52	58	40
5416 Royal Oak 16	2736	393	14.36	176	108
5417 Royal Oak 17	1916	289	15.08	103	103
5418 Royal Oak 18	1964	171	8.71	66	65
5419 Royal Oak 19	2587	335	12.95	135	124
5420 Royal Oak 20	2131	286	13.42	112	93
5421 Royal Oak 21	2162	234	10.82	97	80
5422 Royal Oak 22	2215	370	16.70	141	134
5423 Royal Oak 23	1766	160	9.06	64	50
5424 Royal Oak 24	1099	114	10.37	38	52
GRAND TOTALS	165754	22656	13.67	7384	8719

DISTRICT CANVASS

PRIMARY ELECTION
TUESDAY, AUGUST 7, 2012
OAKLAND COUNTY, MICHIGAN
Democratic Party

PRINTED 08/18/12. 11:25 AM

PAGE 140.140.01

	R V	T P	REPRESENTATIVE IN CONGRESS 9TH DISTRICT
	E O	U E	
	G T	R R	
	I E	B C	N C
	S R	A A	O E
	T S	L S	U N
	E	L T	T T
	R	O	A
	E	T	G
10B PRECINCTS	D	S	E
0201 Bloomfield 1	953	127	13.33
0202 Bloomfield 2	683	62	9.08
0203 Bloomfield 3	1288	214	16.61
0204 Bloomfield 4	1226	109	8.89
0205 Bloomfield 5	1007	126	12.51
0206 Bloomfield 6	1255	113	9.00
0207 Bloomfield 7	671	92	13.71
0208 Bloomfield 8	2152	141	6.55
0209 Bloomfield 9	1459	142	9.73
0210 Bloomfield 10	1501	227	15.12
0211 Bloomfield 11	1442	208	14.42
0212 Bloomfield 12	1382	131	9.48
0213 Bloomfield 13	1122	113	10.07
0214 Bloomfield 14	1282	109	8.50
0215 Bloomfield 15	725	82	11.31
0216 Bloomfield 16	1117	155	13.88
0217 Bloomfield 17	550	67	12.18
0218 Bloomfield 18	888	101	11.37
0219 Bloomfield 19	1196	137	11.45
0220 Bloomfield 20	1017	111	10.91
0221 Bloomfield 21	1080	135	12.50
0222 Bloomfield 22	1413	175	12.38
0223 Bloomfield 23	881	64	7.26
0224 Bloomfield 24	965	90	9.33
0225 Bloomfield 25	681	72	10.57
0226 Bloomfield 26	1027	68	6.62
0227 Bloomfield 27	689	102	14.80
0228 Bloomfield 28	641	54	8.42
0229 Bloomfield 29	869	61	7.02
0230 Bloomfield 30	1604	201	12.53
0231 Bloomfield 31	634	66	10.41
0232 Bloomfield 32	1049	139	13.25
2401 Southfield Twp 1	932	87	9.33
2402 Southfield Twp 2	1010	125	12.38
2403 Southfield Twp 3	788	97	12.31
2404 Southfield Twp 4	1214	112	9.23
2405 Southfield Twp 5	1323	169	12.77
2406 Southfield Twp 6	1964	271	13.80
2407 Southfield Twp 7	1085	141	13.00
2408 Southfield Twp 8	1322	227	17.17
2409 Southfield Twp 9	1127	161	14.29
2410 Southfield Twp 10	914	164	17.94
3101 Berkley 1	1863	356	19.11
3102 Berkley 2	1730	345	19.94
3103 Berkley 3	1958	291	14.86
3104 Berkley 4	1728	321	18.58
3105 Berkley 5	1535	301	19.61
3106 Berkley 6	1755	282	16.07
3107 Berkley 7	1555	299	19.23

DISTRICT CANVASS

PRIMARY ELECTION
TUESDAY, AUGUST 7, 2012
OAKLAND COUNTY, MICHIGAN
Democratic Party

PRINTED 08/18/12. 11:25 AM

PAGE 140.140.02

	R V		T P	REPRESENTATIVE IN CONGRESS 9TH DISTRICT
	E O		U E	
	G T		R R	
	I E	B C	N C	
	S R	A A	O E	S L
	T S	L S	U N	a e
	E	L T	T T	n v
	R	O	A	d i
	E	T	G	e n
108 PRECINCTS	D	S	E	r
3501 Clawson 1	2495	265	10.62	251
3901 Ferndale 1	2278	566	24.85	511
3902 Ferndale 2	2837	531	18.72	489
3903 Ferndale 3	2750	449	16.33	412
3904 Ferndale 4	2439	378	15.50	339
3905 Ferndale 5	2361	388	16.43	350
3906 Ferndale 6	1423	183	12.86	167
3907 Ferndale 7	2059	221	10.73	192
4001 Hazel Park 1	1562	139	8.90	126
4002 Hazel Park 2	1278	124	9.70	107
4003 Hazel Park 3	1908	123	6.45	108
4004 Hazel Park 4	1344	140	10.42	119
4005 Hazel Park 5	1919	191	9.95	171
4006 Hazel Park 6	1135	105	9.25	89
4007 Hazel Park 7	471	55	11.68	47
4008 Hazel Park 8	990	112	11.31	102
4009 Hazel Park 9	1583	114	7.20	106
4101 Huntington Woods 1	1176	476	40.48	444
4102 Huntington Woods 2	1000	292	29.20	271
4103 Huntington Woods 3	1020	343	33.63	313
4104 Huntington Woods 4	966	384	39.75	362
4105 Huntington Woods 5	1000	326	32.60	300
4501 Madison Heights 1	1794	106	5.91	103
4502 Madison Heights 2	1547	85	5.49	81
4503 Madison Heights 3	1877	89	4.74	88
4504 Madison Heights 4	1792	93	5.19	85
4505 Madison Heights 5	1525	137	8.98	128
4506 Madison Heights 6	405	78	19.26	71
4507 Madison Heights 7	2185	215	9.84	206
4508 Madison Heights 8	2738	263	9.61	247
4509 Madison Heights 9	2239	185	8.26	179
4510 Madison Heights 10	1944	183	9.41	174
4511 Madison Heights 11	2504	157	6.27	148
5001 Pleasant Ridge 1	1166	287	24.61	269
5002 Pleasant Ridge 2	1151	282	24.50	264
5401 Royal Oak 1	2271	315	13.87	300
5402 Royal Oak 2	2302	224	9.73	215
5403 Royal Oak 3	1545	177	11.46	173
5404 Royal Oak 4	1773	221	12.46	211
5405 Royal Oak 5	1506	207	13.75	199
5406 Royal Oak 6	2746	368	13.40	351
5407 Royal Oak 7	1766	198	11.21	192
5408 Royal Oak 8	2339	302	12.91	289
5409 Royal Oak 9	2662	340	12.77	324
5410 Royal Oak 10	1914	190	9.93	187
5411 Royal Oak 11	1938	196	10.11	193
5412 Royal Oak 12	1908	177	9.28	172
5413 Royal Oak 13	2087	309	14.81	289
5414 Royal Oak 14	1645	232	14.10	216

DISTRICT CANVASS

PRIMARY ELECTION
TUESDAY, AUGUST 7, 2012
OAKLAND COUNTY, MICHIGAN
Democratic Party

PRINTED 08/18/12, 11:25 AM

PAGE 140.140.03

	R V		T P	REPRESENTATIVE IN CONGRESS 9TH DISTRICT
	E O		U E	
	G T		R R	
	I E	B C	N C	
	S R	A A	O E	S L
	T S	L S	U N	a e
	E	L T	T T	n v
	R	O	A	d i
	E	T	G	e n
	D	S	E	r
108 PRECINCTS				
5415 Royal Oak 15	1663	146	8.78	139
5416 Royal Oak 16	2736	315	11.51	299
5417 Royal Oak 17	1916	229	11.95	216
5418 Royal Oak 18	1964	209	10.64	196
5419 Royal Oak 19	2587	263	10.17	252
5420 Royal Oak 20	2131	283	13.28	271
5421 Royal Oak 21	2162	241	11.15	230
5422 Royal Oak 22	2215	282	12.73	276
5423 Royal Oak 23	1766	180	10.19	170
5424 Royal Oak 24	1099	131	11.92	126
GRAND TOTALS	165754	21343	12.88	20070

DISTRICT CANVASS

PRIMARY ELECTION
TUESDAY, AUGUST 7, 2012
OAKLAND COUNTY, MICHIGAN
Republican Party

PRINTED 08/18/12. 11:25 AM

PAGE 004.004.01

	REPRESENTATIVE IN CONGRESS 11TH DISTRICT			
	R V		T P	K B
	E O		U E	e e
	G T		R R	r n
	I E	8 C	N C	r t
	S R	A A	O E	y i
	T S	L S	U N	v
	E	L T	T T	o
	R	O	A	l
	E	T	G	i
182 PRECINCTS	D	S	E	o
0401 Commerce 1	1552	235	15.14	129
0402 Commerce 2	2175	307	14.11	162
0403 Commerce 3	2446	409	16.72	233
0404 Commerce 4	2261	338	14.95	176
0405 Commerce 5	2502	459	18.35	220
0406 Commerce 6	1664	244	14.66	129
0407 Commerce 7	2134	529	24.79	258
0408 Commerce 8	2310	445	19.26	226
0409 Commerce 9	2118	376	17.75	228
0410 Commerce 10	2085	324	15.54	177
0411 Commerce 11	2226	284	12.76	156
0412 Commerce 12	1362	185	13.58	85
0413 Commerce 13	2089	341	16.32	165
0414 Commerce 14	1763	159	9.02	107
0415 Commerce 15	1739	321	18.46	161
0901 Highland 1	2395	526	21.96	292
0902 Highland 2	2184	456	20.88	255
0903 Highland 3	1684	289	17.16	140
0904 Highland 4	2291	516	22.52	269
0905 Highland 5	1349	434	32.17	214
0906 Highland 6	2010	532	26.47	261
0907 Highland 7	1218	214	17.57	123
0908 Highland 8	1395	309	22.15	178
1201 Lyon 1	1838	277	15.07	157
1202 Lyon 2	1674	212	12.66	107
1203 Lyon 3	1857	232	12.49	143
1204 Lyon 4	1782	314	17.62	160
1205 Lyon 5	1625	334	20.55	195
1206 Lyon 6	1956	461	23.57	232
1401 Milford 1	1696	415	24.47	232
1402 Milford 2	1524	229	15.03	135
1403 Milford 3	1735	427	24.61	241
1404 Milford 4	2582	507	19.64	278
1405 Milford 5	660	117	17.73	71
1406 Milford 6	1221	307	25.14	151
1407 Milford 7	1819	401	22.05	228
1408 Milford 8	1188	310	26.09	158
1601 Novi Twp 1	124	34	27.42	16
2701 Waterford 1	1918	281	14.65	141
2702 Waterford 2	2023	300	14.83	178
2703 Waterford 3	1358	216	15.91	131
2704 Waterford 4	2207	229	10.38	138
2705 Waterford 5	1968	247	12.55	146
2706 Waterford 6	2280	294	12.89	166
2707 Waterford 7	1809	321	17.74	195
2708 Waterford 8	2105	373	17.72	213
2709 Waterford 9	1477	275	18.62	166

DISTRICT CANVASS

PRIMARY ELECTION
TUESDAY, AUGUST 7, 2012
OAKLAND COUNTY, MICHIGAN
Republican Party

PRINTED 08/18/12. 11:25 AM

PAGE 004.004.02

	REPRESENTATIVE IN CONGRESS 11TH DISTRICT			
	R V		T P	K 8
	E O		U E	e e
	G T		R R	r n
	I E	B C	N C	r t
	S R	A A	O E	y i
	T S	L S	U N	v
	E	L T	T T	o
	R	O	A	l
	E	T	G	i
182 PRECINCTS	D	S	E	o
2710 Waterford 10	1782	311	17.45	189
2711 Waterford 11	1855	263	14.18	154
2712 Waterford 12	1874	314	16.76	178
2713 Waterford 13	1751	129	7.37	92
2714 Waterford 14	1444	265	18.35	164
2715 Waterford 15	1824	217	11.90	139
2716 Waterford 16	1880	241	12.82	157
2717 Waterford 17	2315	214	9.24	146
2718 Waterford 18	1719	209	12.16	131
2719 Waterford 19	1983	175	8.83	108
2720 Waterford 20	1848	134	7.25	79
2721 Waterford 21	1808	220	12.17	150
2722 Waterford 22	2219	207	9.33	137
2723 Waterford 23	2122	288	13.57	183
2724 Waterford 24	2341	296	12.64	189
2725 Waterford 25	2163	283	13.08	164
2726 Waterford 26	2025	155	7.65	103
2727 Waterford 27	1982	203	10.24	129
2728 Waterford 28	1799	168	9.34	103
2729 Waterford 29	1595	187	11.72	113
2802 W. Bloomfield 2	2218	285	12.85	167
2804 W. Bloomfield 4	2225	302	13.57	168
2805 W. Bloomfield 5	2069	306	14.79	182
2808 W. Bloomfield 8	2254	379	16.81	205
2814 W. Bloomfield 14	1697	260	15.32	152
2825 W. Bloomfield 25	2110	319	15.12	188
2901 White Lake 1	2100	455	21.67	280
2902 White Lake 2	2292	535	23.34	298
2903 White Lake 3	1284	268	20.87	137
2904 White Lake 4	958	204	21.29	134
2905 White Lake 5	2202	486	22.07	244
2906 White Lake 6	2650	412	15.55	251
2907 White Lake 7	1697	389	22.92	195
2908 White Lake 8	2481	377	15.20	204
2909 White Lake 9	2031	335	16.49	203
2910 White Lake 10	2209	285	12.90	176
2911 White Lake 11	2113	452	21.39	263
2912 White Lake 12	1255	215	17.13	128
3001 Auburn Hills 1	1037	122	11.76	83
3002 Auburn Hills 2	1622	84	5.18	62
3003 Auburn Hills 3	1770	119	6.72	84
3004 Auburn Hills 4	1782	108	6.06	78
3005 Auburn Hills 5	1342	170	12.67	119
3006 Auburn Hills 6	2090	371	17.75	219
3007 Auburn Hills 7	1871	112	5.99	76
3008 Auburn Hills 8	1728	103	5.96	66
3009 Auburn Hills 9	1328	91	6.85	62

DISTRICT CANVASS

PRIMARY ELECTION
TUESDAY, AUGUST 7, 2012
OAKLAND COUNTY, MICHIGAN
Republican Party

PRINTED 08/18/12, 11:25 AM

PAGE 004.004.03

	REPRESENTATIVE IN CONGRESS 11TH DISTRICT			
	R V		T P	K B
	E O		U E	e e
	G T		R R	r n
	I E	B C	N C	r t
	S R	A A	O E	y i
	T S	L S	U N	v
	E	L T	T T	o
	R	O	A	l
	E	T	G	i
182 PRECINCTS	D	S	E	o
3201 Birmingham 1	1922	444	23.10	234
3202 Birmingham 2	1857	442	23.80	218
3203 Birmingham 3	1743	282	16.18	160
3204 Birmingham 4	1906	485	25.45	230
3205 Birmingham 5	1841	448	24.33	232
3206 Birmingham 6	2105	403	19.14	212
3207 Birmingham 7	2084	274	13.15	154
3208 Birmingham 8	1709	223	13.05	110
3209 Birmingham 9	1460	199	13.63	116
3301 Bloomfield Hills 1	1957	590	30.15	320
3302 Bloomfield Hills 2	1557	441	28.32	242
3502 Clawson 2	1713	219	12.78	126
3503 Clawson 3	1625	239	14.71	152
3504 Clawson 4	1512	205	13.56	133
3505 Clawson 5	2077	337	16.23	174
3601 Farmington 1	1000	188	18.80	93
3602 Farmington 2	1443	237	16.42	136
3603 Farmington 3	1307	186	14.23	112
3604 Farmington 4	1270	125	9.84	69
3605 Farmington 5	1118	218	19.50	109
3606 Farmington 6	1433	176	12.28	98
4301 Lake Angelus 1	278	133	47.84	75
4602 Northville 2	2684	509	18.96	247
4701 Novi 1	1871	338	18.07	127
4702 Novi 2	2413	347	14.38	167
4703 Novi 3	1908	239	12.53	110
4704 Novi 4	1947	277	14.23	123
4705 Novi 5	1508	140	9.28	45
4706 Novi 6	1954	244	12.49	124
4707 Novi 7	1659	192	11.57	105
4708 Novi 8	1544	207	13.41	113
4709 Novi 9	2440	308	12.62	162
4710 Novi 10	854	349	40.87	198
4711 Novi 11	1735	144	8.30	66
4712 Novi 12	2847	93	3.27	62
4713 Novi 13	1171	75	6.40	37
4714 Novi 14	1355	209	15.42	86
4715 Novi 15	1827	293	16.04	120
4716 Novi 16	2428	350	14.42	153
4717 Novi 17	2144	287	13.39	113
4718 Novi 18	2164	413	19.09	147
4719 Novi 19	1040	121	11.63	64
4720 Novi 20	1278	210	16.43	99
4721 Novi 21	2244	197	8.78	84
5303 Rochester Hills 3	1280	153	11.95	102
5306 Rochester Hills 6	2114	352	16.65	234
5313 Rochester Hills 13	1378	187	13.57	109

DISTRICT CANVASS

PRIMARY ELECTION
TUESDAY, AUGUST 7, 2012
OAKLAND COUNTY, MICHIGAN
Republican Party

PRINTED 08/18/12, 11:25 AM

PAGE 004.004.04

	REPRESENTATIVE IN CONGRESS 11TH DISTRICT			
	R V		T P	K B
	E O		U E	e e
	G T		R R	r n
	I E	B C	N C	r t
	S R	A A	O E	y i
	T S	L S	U N	v
	E	L T	T T	o
	R	O	A	l
	E	T	G	i
182 PRECINCTS	D	S	E	o
5501 South Lyon 1	2710	397	14.65	213
5502 South Lyon 2	2050	185	9.02	102
5503 South Lyon 3	1904	213	11.19	125
5504 South Lyon 4	1427	136	9.53	73
5801 Troy 1	1216	172	14.14	105
5802 Troy 2	2201	432	19.63	250
5803 Troy 3	1839	316	17.18	182
5804 Troy 4	2793	460	16.47	255
5805 Troy 5	1433	345	24.08	186
5806 Troy 6	519	124	23.89	47
5807 Troy 7	1733	357	20.60	214
5808 Troy 8	1888	303	16.05	179
5809 Troy 9	2221	392	17.65	221
5810 Troy 10	1912	389	20.35	233
5811 Troy 11	1865	395	21.18	230
5812 Troy 12	1410	261	18.51	158
5813 Troy 13	2736	448	16.37	256
5814 Troy 14	1918	350	18.25	213
5815 Troy 15	1833	343	18.71	183
5816 Troy 16	1544	273	17.68	161
5817 Troy 17	2234	392	17.55	207
5818 Troy 18	1583	403	25.46	215
5819 Troy 19	1506	393	26.10	189
5820 Troy 20	2172	456	20.99	257
5821 Troy 21	1477	159	10.77	95
5822 Troy 22	2526	384	15.20	205
5823 Troy 23	2449	327	13.35	182
5824 Troy 24	2398	322	13.43	198
5825 Troy 25	2382	240	10.08	160
5826 Troy 26	2333	184	7.89	119
5827 Troy 27	1900	141	7.42	90
5828 Troy 28	1715	129	7.52	75
5829 Troy 29	2338	529	22.63	277
5830 Troy 30	611	80	13.09	50
5831 Troy 31	788	166	21.07	104
5901 Walled Lake 1	2542	215	8.46	128
5902 Walled Lake 2	2703	279	10.32	150
6001 Wixom 1	2416	514	21.27	251
6002 Wixom 2	1945	517	26.58	274
6003 Wixom 3	2843	112	3.94	75
6004 Wixom 4	2170	383	17.65	188
GRAND TOTALS	335009	52712	15.73	29131

DISTRICT CANVASS

PRIMARY ELECTION
TUESDAY, AUGUST 7, 2012
OAKLAND COUNTY, MICHIGAN
Democratic Party

PRINTED 08/18/12, 11:25 AM

PAGE 141.141.02

	R V	T P	REPRESENTATIVE IN CONGRESS 11TH DISTRICT		
	E O	U E			
	G T	R R			
	I E	B C	N C	W F R	
	S R	A A	O E	i . o	
	T S	L S	U N	l b	
	E	L T	T T	l e	S T
	R	O	A	i r	y a
	E	T	G	a t	e j
182 PRECINCTS	D	S	E	m s	d
2712 Waterford 12	1874	179	9.55	82	72
2713 Waterford 13	1751	122	6.97	66	46
2714 Waterford 14	1444	142	9.83	69	47
2715 Waterford 15	1824	147	8.06	75	58
2716 Waterford 16	1880	124	6.60	63	45
2717 Waterford 17	2315	171	7.39	97	52
2718 Waterford 18	1719	144	8.38	66	59
2719 Waterford 19	1983	154	7.77	75	59
2720 Waterford 20	1848	127	6.87	62	52
2721 Waterford 21	1808	169	9.35	100	60
2722 Waterford 22	2219	151	6.80	72	52
2723 Waterford 23	2122	185	8.72	102	63
2724 Waterford 24	2341	197	8.42	92	89
2725 Waterford 25	2163	220	10.17	106	92
2726 Waterford 26	2025	129	6.37	55	55
2727 Waterford 27	1982	138	6.96	61	60
2728 Waterford 28	1799	85	4.72	34	35
2729 Waterford 29	1595	112	7.02	53	43
2802 W. Bloomfield 2	2218	253	11.41	112	79
2804 W. Bloomfield 4	2225	313	14.07	125	127
2805 W. Bloomfield 5	2069	273	13.19	124	92
2808 W. Bloomfield 8	2254	272	12.07	94	121
2814 W. Bloomfield 14	1697	160	9.43	61	60
2825 W. Bloomfield 25	2110	319	15.12	120	139
2901 White Lake 1	2100	114	5.43	40	59
2902 White Lake 2	2292	127	5.54	70	46
2903 White Lake 3	1284	43	3.35	18	20
2904 White Lake 4	958	64	6.68	45	16
2905 White Lake 5	2202	122	5.54	65	48
2906 White Lake 6	2650	152	5.74	88	53
2907 White Lake 7	1697	106	6.25	42	50
2908 White Lake 8	2481	128	5.16	76	38
2909 White Lake 9	2031	105	5.17	55	39
2910 White Lake 10	2209	85	3.85	43	32
2911 White Lake 11	2113	103	4.87	56	39
2912 White Lake 12	1255	94	7.49	37	44
3001 Auburn Hills 1	1037	65	6.27	30	27
3002 Auburn Hills 2	1622	172	10.60	88	65
3003 Auburn Hills 3	1770	122	6.89	61	50
3004 Auburn Hills 4	1782	95	5.33	49	36
3005 Auburn Hills 5	1342	111	8.27	48	52
3006 Auburn Hills 6	2090	195	9.33	89	89
3007 Auburn Hills 7	1871	229	12.24	109	99
3008 Auburn Hills 8	1728	135	7.81	68	58
3009 Auburn Hills 9	1328	105	7.91	46	50
3201 Birmingham 1	1922	201	10.46	56	116
3202 Birmingham 2	1857	218	11.74	37	159
3203 Birmingham 3	1743	198	11.36	60	109
3204 Birmingham 4	1906	190	9.97	36	121

DISTRICT CANVASS

PRIMARY ELECTION
TUESDAY, AUGUST 7, 2012
OAKLAND COUNTY, MICHIGAN
Democratic Party

PRINTED 08/18/12, 11:25 AM

PAGE 141.141.01

	R V	T P	REPRESENTATIVE IN CONGRESS 11TH DISTRICT		
	E O	U E			
	G T	R R			
	I E	8 C	N C	W F R	
	S R	A A	O E	i . o	
	T S	L S	U N	l b	
	E	L T	T T	l e	S T
	R	O	A	i r	y a
	E	T	G	a t	e j
182 PRECINCTS	D	S	E	m s	d
0401 Commerce 1	1552	89	5.73	46	34
0402 Commerce 2	2175	107	4.92	31	60
0403 Commerce 3	2446	295	12.06	154	114
0404 Commerce 4	2261	88	3.89	41	42
0405 Commerce 5	2502	147	5.88	56	69
0406 Commerce 6	1664	95	5.71	31	50
0407 Commerce 7	2134	99	4.64	36	54
0408 Commerce 8	2310	104	4.50	45	46
0409 Commerce 9	2118	114	5.38	52	51
0410 Commerce 10	2085	109	5.23	40	55
0411 Commerce 11	2226	109	4.90	58	45
0412 Commerce 12	1362	113	8.30	43	56
0413 Commerce 13	2089	97	4.64	45	43
0414 Commerce 14	1763	48	2.72	27	15
0415 Commerce 15	1739	84	4.83	31	37
0901 Highland 1	2395	92	3.84	43	43
0902 Highland 2	2184	92	4.21	45	39
0903 Highland 3	1684	48	2.85	27	20
0904 Highland 4	2291	138	6.02	55	72
0905 Highland 5	1349	55	4.08	22	25
0906 Highland 6	2010	111	5.52	56	43
0907 Highland 7	1218	55	4.52	30	23
0908 Highland 8	1395	86	6.16	34	50
1201 Lyon 1	1838	57	3.10	28	24
1202 Lyon 2	1674	80	4.78	36	36
1203 Lyon 3	1857	76	4.09	42	29
1204 Lyon 4	1782	70	3.93	28	39
1205 Lyon 5	1625	80	4.92	25	44
1206 Lyon 6	1956	68	3.48	25	38
1401 Milford 1	1696	90	5.31	22	60
1402 Milford 2	1524	64	4.20	23	33
1403 Milford 3	1735	66	3.80	15	46
1404 Milford 4	2582	128	4.96	41	77
1405 Milford 5	660	40	6.06	17	19
1406 Milford 6	1221	127	10.40	51	57
1407 Milford 7	1819	129	7.09	40	74
1408 Milford 8	1188	93	7.83	39	45
1601 Novi Twp 1	124	16	12.90	13	1
2701 Waterford 1	1918	140	7.30	73	44
2702 Waterford 2	2023	174	8.60	89	55
2703 Waterford 3	1358	127	9.35	63	51
2704 Waterford 4	2207	155	7.02	99	45
2705 Waterford 5	1968	121	6.15	51	52
2706 Waterford 6	2280	148	6.49	75	47
2707 Waterford 7	1809	130	7.19	56	56
2708 Waterford 8	2105	162	7.70	71	65
2709 Waterford 9	1477	121	8.19	52	48
2710 Waterford 10	1782	158	8.87	81	53
2711 Waterford 11	1855	138	7.44	75	41

DISTRICT CANVASS

PRIMARY ELECTION
TUESDAY, AUGUST 7, 2012
OAKLAND COUNTY, MICHIGAN
Democratic Party

PRINTED 08/18/12, 11:25 AM

PAGE 141.141.03

	R V	T P	REPRESENTATIVE IN CONGRESS 11TH DISTRICT		
	E O	U E			
	G T	R R			
	I E	B C	N C	W F R	
	S R	A A	O E	i . o	
	T S	L S	U N	l b	
	E	L T	T T	l e	S T
	R	O	A	i r	y a
	E	T	G	a t	e j
182 PRECINCTS	D	S	E	m s	d
3205 Birmingham 5	1841	232	12.60	52	143
3206 Birmingham 6	2105	223	10.59	62	131
3207 Birmingham 7	2084	194	9.31	54	124
3208 Birmingham 8	1709	174	10.18	55	90
3209 Birmingham 9	1460	145	9.93	52	67
3301 Bloomfield Hills 1	1957	172	8.79	51	98
3302 Bloomfield Hills 2	1557	128	8.22	43	64
3502 Clawson 2	1713	171	9.98	70	72
3503 Clawson 3	1625	143	8.80	61	71
3504 Clawson 4	1512	114	7.54	45	55
3505 Clawson 5	2077	203	9.77	81	93
3601 Farmington 1	1000	151	15.10	35	97
3602 Farmington 2	1443	211	14.62	88	106
3603 Farmington 3	1307	161	12.32	62	78
3604 Farmington 4	1270	159	12.52	72	70
3605 Farmington 5	1118	148	13.24	43	84
3606 Farmington 6	1433	160	11.17	71	67
4301 Lake Angelus 1	278	12	4.32	5	7
4602 Northville 2	2684	265	9.87	61	194
4701 Novi 1	1871	157	8.39	50	98
4702 Novi 2	2413	192	7.96	55	122
4703 Novi 3	1908	178	9.33	57	107
4704 Novi 4	1947	176	9.04	60	108
4705 Novi 5	1508	91	6.03	41	42
4706 Novi 6	1954	171	8.75	62	88
4707 Novi 7	1659	109	6.57	43	60
4708 Novi 8	1544	125	8.10	54	55
4709 Novi 9	2440	233	9.55	88	116
4710 Novi 10	854	160	18.74	68	73
4711 Novi 11	1735	93	5.36	31	56
4712 Novi 12	2847	143	5.02	54	80
4713 Novi 13	1171	72	6.15	30	36
4714 Novi 14	1355	96	7.08	28	61
4715 Novi 15	1827	128	7.01	28	89
4716 Novi 16	2428	146	6.01	41	93
4717 Novi 17	2144	126	5.88	16	96
4718 Novi 18	2164	186	8.60	52	123
4719 Novi 19	1040	47	4.52	7	38
4720 Novi 20	1278	66	5.16	19	44
4721 Novi 21	2244	117	5.21	36	71
5303 Rochester Hills 3	1280	62	4.84	36	22
5306 Rochester Hills 6	2114	219	10.36	106	88
5313 Rochester Hills 13	1378	87	6.31	40	40
5501 South Lyon 1	2710	182	6.72	98	74
5502 South Lyon 2	2050	74	3.61	33	33
5503 South Lyon 3	1904	95	4.99	33	50
5504 South Lyon 4	1427	55	3.85	22	30
5801 Troy 1	1216	73	6.00	28	38
5802 Troy 2	2201	185	8.41	66	90

DISTRICT CANVASS

PRIMARY ELECTION
TUESDAY, AUGUST 7, 2012
OAKLAND COUNTY, MICHIGAN
Democratic Party

PRINTED 08/18/12, 11:25 AM

PAGE 141.141.04

	R V		T P	REPRESENTATIVE IN CONGRESS 11TH DISTRICT	
	E O		U E		
	G T		R R		
	I E	B C	N C	W F R	
	S R	A A	O E	i . o	
	T S	L S	U N	l b	
	E	L T	T T	l e	S T
	R	O	A	i r	y a
	E	T	G	a t	e j
182 PRECINCTS	D	S	E	m s	d
5803 Troy 3	1839	113	6.14	47	51
5804 Troy 4	2793	238	8.52	75	136
5805 Troy 5	1433	112	7.82	26	69
5806 Troy 6	519	50	9.63	13	34
5807 Troy 7	1733	133	7.67	49	73
5808 Troy 8	1888	234	12.39	89	118
5809 Troy 9	2221	204	9.19	75	114
5810 Troy 10	1912	171	8.94	64	89
5811 Troy 11	1865	163	8.74	51	93
5812 Troy 12	1410	115	8.16	46	61
5813 Troy 13	2736	263	9.61	84	148
5814 Troy 14	1918	149	7.77	59	71
5815 Troy 15	1833	144	7.86	46	84
5816 Troy 16	1544	142	9.20	48	78
5817 Troy 17	2234	143	6.40	38	79
5818 Troy 18	1583	148	9.35	50	87
5819 Troy 19	1506	176	11.69	46	105
5820 Troy 20	2172	169	7.78	54	95
5821 Troy 21	1477	114	7.72	50	51
5822 Troy 22	2526	214	8.47	77	115
5823 Troy 23	2449	168	6.86	63	94
5824 Troy 24	2398	182	7.59	72	98
5825 Troy 25	2382	181	7.60	88	81
5826 Troy 26	2333	131	5.62	56	66
5827 Troy 27	1900	158	8.32	64	82
5828 Troy 28	1715	141	8.22	67	59
5829 Troy 29	2338	237	10.14	58	158
5830 Troy 30	611	53	8.67	32	18
5831 Troy 31	788	51	6.47	13	30
5901 Walled Lake 1	2542	158	6.22	82	62
5902 Walled Lake 2	2703	194	7.18	76	101
6001 Wixom 1	2416	209	8.65	93	93
6002 Wixom 2	1945	173	8.89	82	69
6003 Wixom 3	2843	127	4.47	67	53
6004 Wixom 4	2170	171	7.88	58	91
GRAND TOTALS	335009	25237	7.53	10159	12175

DISTRICT CANVASS

PRIMARY ELECTION
TUESDAY, AUGUST 7, 2012
OAKLAND COUNTY, MICHIGAN
Republican Party

PRINTED 08/18/12. 11:25 AM

PAGE 005.005.01

	R V		T P	REPRESENTATIVE IN CONGRESS 14TH DISTRICT
	E D		U E	
	G T		R R	
	I E	B C	N C	
	S R	A A	O E	J H
	T S	L S	U N	o a
	E	L T	T T	h u
	R	O	A	n l
	E	T	G	e
127 PRECINCTS	D	S	E	r
2101 Royal Oak Twp 1	1479	0		0
2102 Royal Oak Twp 2	1049	0		0
2801 W. Bloomfield 1	2194	234	10.67	167
2803 W. Bloomfield 3	1059	151	14.26	124
2806 W. Bloomfield 6	1722	201	11.67	99
2807 W. Bloomfield 7	1550	146	9.42	103
2809 W. Bloomfield 9	1626	159	9.78	119
2810 W. Bloomfield 10	2427	288	11.87	221
2811 W. Bloomfield 11	2203	194	8.81	136
2812 W. Bloomfield 12	2226	180	8.09	123
2813 W. Bloomfield 13	1979	239	12.08	172
2815 W. Bloomfield 15	2621	291	11.10	235
2816 W. Bloomfield 16	2298	330	14.36	248
2817 W. Bloomfield 17	2221	231	10.40	162
2818 W. Bloomfield 18	1746	300	17.18	199
2819 W. Bloomfield 19	1864	150	8.05	118
2820 W. Bloomfield 20	1353	157	11.60	94
2821 W. Bloomfield 21	1789	165	9.22	110
2822 W. Bloomfield 22	2393	245	10.24	171
2823 W. Bloomfield 23	2427	287	11.83	158
2824 W. Bloomfield 24	1675	225	13.43	121
3701 Farmington Hills 1	2068	193	9.33	152
3702 Farmington Hills 2	2345	247	10.53	206
3703 Farmington Hills 3	2396	306	12.77	233
3704 Farmington Hills 4	2321	316	13.61	249
3705 Farmington Hills 5	1910	158	8.27	131
3706 Farmington Hills 6	1413	46	3.26	37
3707 Farmington Hills 7	2115	346	16.36	283
3708 Farmington Hills 8	1888	241	12.76	189
3709 Farmington Hills 9	2539	346	13.63	276
3710 Farmington Hills 10	2695	363	13.47	294
3711 Farmington Hills 11	2585	188	7.27	149
3712 Farmington Hills 12	1902	238	12.51	190
3713 Farmington Hills 13	1798	263	14.63	204
3714 Farmington Hills 14	2137	404	18.91	305
3715 Farmington Hills 15	1190	197	16.55	160
3716 Farmington Hills 16	2631	409	15.55	316
3717 Farmington Hills 17	2835	89	3.14	73
3718 Farmington Hills 18	1460	204	13.97	154
3719 Farmington Hills 19	1992	254	12.75	200
3720 Farmington Hills 20	2591	181	6.99	141
3721 Farmington Hills 21	2499	232	9.28	176
3722 Farmington Hills 22	1952	205	10.50	159
3723 Farmington Hills 23	1707	334	19.57	277
3724 Farmington Hills 24	2896	449	15.50	366
3725 Farmington Hills 25	2709	266	9.82	225
3726 Farmington Hills 26	2556	216	8.45	172
3727 Farmington Hills 27	2431	137	5.64	114
4201 Keego Harbor 1	2068	147	7.11	114

DISTRICT CANVASS

PRIMARY ELECTION
TUESDAY, AUGUST 7, 2012
OAKLAND COUNTY, MICHIGAN
Republican Party

PRINTED 08/18/12, 11:25 AM

PAGE 005.005.02

	R V	T P	REPRESENTATIVE IN CONGRESS 14TH DISTRICT
	E O	U E	
	G T	R R	
	I E	B C	N C
	S R	A A	O E
	T S	L S	U N
	E	L T	T T
	R	O	A
	E	T	G
127 PRECINCTS	D	S	E
4401 Lathrup Village 1	1780	106	5.96
4402 Lathrup Village 2	1793	114	6.36
4801 Oak Park 1	2184	71	3.25
4802 Oak Park 2	2385	119	4.99
4803 Oak Park 3	2163	63	2.91
4804 Oak Park 4	2498	36	1.44
4805 Oak Park 5	2545	18	.71
4806 Oak Park 6	1873	65	3.47
4807 Oak Park 7	2168	115	5.30
4808 Oak Park 8	1933	32	1.66
4809 Oak Park 9	2713	19	.70
4810 Oak Park 10	2647	28	1.06
4901 Orchard Lake 1	1919	349	18.19
5101 Pontiac 1	2800	3	.11
5102 Pontiac 2	2377	12	.50
5103 Pontiac 3	2261	23	1.02
5104 Pontiac 4	1807	90	4.98
5105 Pontiac 5	1958	74	3.78
5106 Pontiac 6	1997	38	1.90
5107 Pontiac 7	1243	15	1.21
5108 Pontiac 8	2767	58	2.10
5109 Pontiac 9	1678	21	1.25
5110 Pontiac 10	452	18	3.98
5111 Pontiac 11	2850	81	2.84
5112 Pontiac 12	2365	80	3.38
5113 Pontiac 13	2056	54	2.63
5114 Pontiac 14	1838	11	.60
5115 Pontiac 15	2345	16	.68
5116 Pontiac 16	2150	17	.79
5117 Pontiac 17	2042	32	1.57
5118 Pontiac 18	1931	13	.67
5119 Pontiac 19	2690	8	.30
5120 Pontiac 20	2166	19	.88
5121 Pontiac 21	2861	25	.87
5601 Southfield 1	1385	40	2.89
5602 Southfield 2	1211	92	7.60
5603 Southfield 3	1287	77	5.98
5604 Southfield 4	1290	66	5.12
5605 Southfield 5	1583	65	4.11
5606 Southfield 6	1370	46	3.36
5607 Southfield 7	1254	51	4.07
5608 Southfield 8	1565	32	2.04
5609 Southfield 9	1350	30	2.22
5610 Southfield 10	1413	43	3.04
5611 Southfield 11	1627	50	3.07
5612 Southfield 12	1930	32	1.66
5613 Southfield 13	1468	36	2.45
5614 Southfield 14	1129	36	3.19
5615 Southfield 15	1824	57	3.13

DISTRICT CANVASS

PRIMARY ELECTION
TUESDAY, AUGUST 7, 2012
OAKLAND COUNTY, MICHIGAN
Republican Party

PRINTED 08/18/12. 11:25 AM

PAGE 005.005.03

	R V		T P	REPRESENTATIVE IN CONGRESS 14TH DISTRICT
	E O		U E	
	G T		R R	
	I E	B C	N C	
	S R	A A	O E	J H
	T S	L S	U N	o a
	E	L T	T T	h u
	R	O	A	n l
	E	T	G	e
127 PRECINCTS	D	S	E	r
5616 Southfield 16	1256	30	2.39	29
5617 Southfield 17	1527	30	1.96	21
5618 Southfield 18	977	18	1.84	15
5619 Southfield 19	1219	20	1.64	14
5620 Southfield 20	1392	11	.79	8
5621 Southfield 21	1524	9	.59	7
5622 Southfield 22	1331	41	3.08	41
5623 Southfield 23	1498	15	1.00	13
5624 Southfield 24	1287	18	1.40	13
5625 Southfield 25	761	10	1.31	8
5626 Southfield 26	1020	5	.49	5
5627 Southfield 27	1528	16	1.05	10
5628 Southfield 28	1398	20	1.43	15
5629 Southfield 29	1275	32	2.51	24
5630 Southfield 30	2011	22	1.09	20
5631 Southfield 31	1642	15	.91	11
5632 Southfield 32	1197	13	1.09	9
5633 Southfield 33	1352	43	3.18	27
5634 Southfield 34	1761	44	2.50	35
5635 Southfield 35	1861	73	3.92	55
5636 Southfield 36	1228	6	.49	4
5637 Southfield 37	1271	49	3.86	38
5638 Southfield 38	1295	55	4.25	45
5639 Southfield 39	983	27	2.75	14
5640 Southfield 40	1208	16	1.32	12
5641 Southfield 41	1444	75	5.19	57
5642 Southfield 42	1383	29	2.10	18
5643 Southfield 43	1280	37	2.89	29
5701 Sylvan Lake 1	1444	249	17.24	195
GRAND TOTALS	235804	14772	6.26	11248

DISTRICT CANVASS

PRIMARY ELECTION
TUESDAY, AUGUST 7, 2012
OAKLAND COUNTY, MICHIGAN
Democratic Party

PRINTED 08/18/12, 11:25 AM

PAGE 142.142.01

	R V	T P	REPRESENTATIVE IN CONGRESS 14TH DISTRICT					
	E O	U E						
	G T	R R		B C	B L			
	I E	N C		o o	r a			
	S R	O E	H C	b s	e w	G P	M W	
	T S	U N	a l	t	n r	a e	a a	
	E	T T	n a	e	d e	r t	r t	
	R	A	s r	l	a n	y e	y e	
	E	G	e k	l	c	r	r	
127 PRECINCTS	D	S	n e	o	e	s	s	
2101 Royal Oak Twp 1	1479	324	21.91	74	2	113	101	23
2102 Royal Oak Twp 2	1049	269	25.64	37	6	103	112	6
2801 W. Bloomfield 1	2194	540	24.61	46	7	29	411	5
2803 W. Bloomfield 3	1059	141	13.31	10	2	8	112	4
2806 W. Bloomfield 6	1722	269	15.62	35	4	13	202	1
2807 W. Bloomfield 7	1550	412	26.58	39	4	18	311	7
2809 W. Bloomfield 9	1626	379	23.31	29	6	31	295	2
2810 W. Bloomfield 10	2427	471	19.41	35	6	12	378	5
2811 W. Bloomfield 11	2203	487	22.11	52	6	25	379	4
2812 W. Bloomfield 12	2226	557	25.02	50	5	39	433	7
2813 W. Bloomfield 13	1979	469	23.70	33	7	13	388	6
2815 W. Bloomfield 15	2621	627	23.92	52	12	28	495	8
2816 W. Bloomfield 16	2298	411	17.89	35	5	17	323	5
2817 W. Bloomfield 17	2221	498	22.42	38	1	24	407	3
2818 W. Bloomfield 18	1746	299	17.12	26	2	11	230	10
2819 W. Bloomfield 19	1864	518	27.79	53	1	35	411	5
2820 W. Bloomfield 20	1353	325	24.02	30	7	6	264	1
2821 W. Bloomfield 21	1789	283	15.82	29	4	26	205	2
2822 W. Bloomfield 22	2393	462	19.31	45	5	32	367	6
2823 W. Bloomfield 23	2427	490	20.19	61	0	37	365	9
2824 W. Bloomfield 24	1675	221	13.19	19	3	12	178	5
3701 Farmington Hills 1	2068	471	22.78	38	7	45	364	5
3702 Farmington Hills 2	2345	474	20.21	46	8	53	350	6
3703 Farmington Hills 3	2396	562	23.46	35	5	25	483	6
3704 Farmington Hills 4	2321	499	21.50	55	6	41	378	7
3705 Farmington Hills 5	1910	241	12.62	25	2	23	187	2
3706 Farmington Hills 6	1413	127	8.99	19	1	19	83	4
3707 Farmington Hills 7	2115	332	15.70	30	3	36	255	2
3708 Farmington Hills 8	1888	295	15.63	24	4	15	244	2
3709 Farmington Hills 9	2539	395	15.56	35	6	21	313	7
3710 Farmington Hills 10	2695	378	14.03	45	5	27	285	7
3711 Farmington Hills 11	2585	400	15.47	58	13	64	250	5
3712 Farmington Hills 12	1902	393	20.66	63	1	52	262	5
3713 Farmington Hills 13	1798	303	16.85	35	1	27	231	4
3714 Farmington Hills 14	2137	312	14.60	38	5	10	243	5
3715 Farmington Hills 15	1190	176	14.79	19	5	18	118	5
3716 Farmington Hills 16	2631	323	12.28	55	10	26	221	8
3717 Farmington Hills 17	2835	241	8.50	53	2	47	130	5
3718 Farmington Hills 18	1460	202	13.84	21	3	18	150	5
3719 Farmington Hills 19	1992	348	17.47	50	7	47	231	4
3720 Farmington Hills 20	2591	361	13.93	62	11	36	240	5
3721 Farmington Hills 21	2499	281	11.24	23	4	31	208	9
3722 Farmington Hills 22	1952	207	10.60	32	4	39	122	5
3723 Farmington Hills 23	1707	167	9.78	19	6	12	120	6
3724 Farmington Hills 24	2896	353	12.19	55	2	29	249	10
3725 Farmington Hills 25	2709	358	13.22	60	8	51	222	9
3726 Farmington Hills 26	2556	258	10.09	39	7	32	165	9
3727 Farmington Hills 27	2431	212	8.72	37	4	30	133	7
4201 Keego Harbor 1	2068	148	7.16	11	6	10	116	3

DISTRICT CANVASS

PRIMARY ELECTION
TUESDAY, AUGUST 7, 2012
OAKLAND COUNTY, MICHIGAN
Democratic Party

PRINTED 08/18/12, 11:25 AM

PAGE 142.142.02

	R V		T P	REPRESENTATIVE IN CONGRESS 14TH DISTRICT				
	E O		U E					
	G T		R R		B C	B L		
	I E	B C	N C		o o	r a		
	S R	A A	O E	H C	b s	e w	G P	M W
	T S	L S	U N	a l	t	n r	a e	a a
	E	L T	T T	n a	e	d e	r t	r t
	R	O	A	s r	l	a n	y e	y e
	E	T	G	e k	l	c	r	r
127 PRECINCTS	D	S	E	n e	o	e	s	s
4401 Lathrup Village 1	1780	513	28.82	119	2	115	249	14
4402 Lathrup Village 2	1793	524	29.22	124	5	134	247	7
4801 Oak Park 1	2184	328	15.02	28	2	31	258	6
4802 Oak Park 2	2385	497	20.84	47	7	52	377	2
4803 Oak Park 3	2163	340	15.72	50	3	32	241	7
4804 Oak Park 4	2498	413	16.53	113	5	82	187	21
4805 Oak Park 5	2545	537	21.10	142	4	89	277	14
4806 Oak Park 6	1873	413	22.05	80	8	44	260	13
4807 Oak Park 7	2168	316	14.58	59	10	22	196	14
4808 Oak Park 8	1933	269	13.92	55	3	46	152	8
4809 Oak Park 9	2713	606	22.34	169	2	131	276	24
4810 Oak Park 10	2647	545	20.59	144	2	126	258	11
4901 Orchard Lake 1	1919	201	10.47	16	8	12	157	2
5101 Pontiac 1	2800	529	18.89	55	1	59	383	22
5102 Pontiac 2	2377	251	10.56	28	1	32	171	14
5103 Pontiac 3	2261	477	21.10	68	4	48	334	15
5104 Pontiac 4	1807	221	12.23	25	1	8	178	4
5105 Pontiac 5	1958	261	13.33	26	2	26	196	4
5106 Pontiac 6	1997	273	13.67	32	2	30	196	8
5107 Pontiac 7	1243	52	4.18	3	2	4	41	0
5108 Pontiac 8	2767	148	5.35	20	2	12	107	5
5109 Pontiac 9	1678	121	7.21	12	2	7	96	2
5110 Pontiac 10	452	20	4.42	0	1	0	18	1
5111 Pontiac 11	2850	231	8.11	30	1	17	174	5
5112 Pontiac 12	2365	226	9.56	18	2	14	181	8
5113 Pontiac 13	2056	202	9.82	30	1	13	150	6
5114 Pontiac 14	1838	130	7.07	19	0	13	90	6
5115 Pontiac 15	2345	408	17.40	46	2	40	303	10
5116 Pontiac 16	2150	308	14.33	24	0	36	237	4
5117 Pontiac 17	2042	162	7.93	19	1	8	128	4
5118 Pontiac 18	1931	94	4.87	9	3	4	74	4
5119 Pontiac 19	2690	319	11.86	38	2	26	237	13
5120 Pontiac 20	2166	354	16.34	30	1	51	256	8
5121 Pontiac 21	2861	404	14.12	31	2	45	300	20
5601 Southfield 1	1385	422	30.47	74	1	133	204	6
5602 Southfield 2	1211	280	23.12	36	1	70	164	3
5603 Southfield 3	1287	301	23.39	55	0	87	154	1
5604 Southfield 4	1290	236	18.29	50	2	74	107	1
5605 Southfield 5	1583	333	21.04	58	0	103	162	6
5606 Southfield 6	1370	238	17.37	41	1	56	131	6
5607 Southfield 7	1254	303	24.16	56	1	86	155	2
5608 Southfield 8	1565	416	26.58	80	1	154	174	5
5609 Southfield 9	1350	331	24.52	65	1	128	129	5
5610 Southfield 10	1413	190	13.45	22	1	66	92	4
5611 Southfield 11	1627	356	21.88	68	3	115	163	4
5612 Southfield 12	1930	379	19.64	95	4	144	126	9
5613 Southfield 13	1468	403	27.45	87	4	142	163	2
5614 Southfield 14	1129	354	31.36	62	2	109	170	7
5615 Southfield 15	1824	359	19.68	63	0	104	185	4

DISTRICT CANVASS

PRIMARY ELECTION
TUESDAY, AUGUST 7, 2012
OAKLAND COUNTY, MICHIGAN
Democratic Party

PRINTED 08/18/12, 11:25 AM

PAGE 142.142.03

	R V		T P	REPRESENTATIVE IN CONGRESS 14TH DISTRICT				
	E O		U E					
	G T		R R		B C	B L		
	I E	B C	N C		o o	r a		
	S R	A A	O E	H C	b s	e w	G P	M W
	T S	L S	U N	a l	t	n r	a e	a a
	E	L T	T T	n a	e	d e	r t	r t
	R	O	A	s r	l	a n	y e	y e
	E	T	G	e k	l	c	r	r
	D	S	E	n e	o	e	s	s
127 PRECINCTS								
5616 Southfield 16	1256	295	23.49	66	0	118	107	2
5617 Southfield 17	1527	391	25.61	110	1	124	146	7
5618 Southfield 18	977	238	24.36	56	2	80	95	3
5619 Southfield 19	1219	310	25.43	64	1	113	123	6
5620 Southfield 20	1392	223	16.02	46	0	96	73	5
5621 Southfield 21	1524	311	20.41	95	2	89	109	10
5622 Southfield 22	1331	219	16.45	55	4	91	59	8
5623 Southfield 23	1498	427	28.50	116	1	136	162	10
5624 Southfield 24	1287	295	22.92	51	4	108	121	7
5625 Southfield 25	761	244	32.06	61	0	80	91	6
5626 Southfield 26	1020	233	22.84	69	1	67	87	6
5627 Southfield 27	1528	269	17.60	58	1	75	131	2
5628 Southfield 28	1398	275	19.67	76	1	89	103	5
5629 Southfield 29	1275	392	30.75	92	1	112	181	2
5630 Southfield 30	2011	416	20.69	86	0	177	145	3
5631 Southfield 31	1642	171	10.41	44	0	57	61	8
5632 Southfield 32	1197	236	19.72	57	0	64	109	2
5633 Southfield 33	1352	391	28.92	94	2	119	169	3
5634 Southfield 34	1761	407	23.11	89	3	124	178	9
5635 Southfield 35	1861	418	22.46	63	5	131	206	4
5636 Southfield 36	1228	233	18.97	61	0	96	70	4
5637 Southfield 37	1271	271	21.32	64	3	78	115	7
5638 Southfield 38	1295	306	23.63	63	1	93	142	3
5639 Southfield 39	983	192	19.53	52	4	70	59	5
5640 Southfield 40	1208	216	17.88	60	3	95	52	3
5641 Southfield 41	1444	205	14.20	40	3	51	103	5
5642 Southfield 42	1383	193	13.96	46	3	61	70	11
5643 Southfield 43	1280	170	13.28	42	3	57	61	6
5701 Sylvan Lake 1	1444	191	13.23	18	1	9	152	1
GRAND TOTALS	235804	41001	17.39	6425	407	7156	25264	805

DISTRICT CANVASS

PRIMARY ELECTION
TUESDAY, AUGUST 7, 2012
OAKLAND COUNTY, MICHIGAN
Republican Party

PRINTED 08/18/12, 11:25 AM

PAGE 006.006.01

	R V		T P	REPRESENTATIVE IN STATE LEGISLATURE 26TH DISTRICT	
	E O		U E		
	G T		R R		
	I E	B C	N C		W S
	S R	A A	O E		i a
	T S	L S	U N	M 8	l y
	E	L T	T T	a l	l r
	R	O	A	r i	i e
	E	T	G	k s	a
35 PRECINCTS	D	S	E	s	m
4501 Madison Heights 1	1794	75	4.18	45	19
4502 Madison Heights 2	1547	105	6.79	65	27
4503 Madison Heights 3	1877	78	4.16	57	14
4504 Madison Heights 4	1792	70	3.91	45	15
4505 Madison Heights 5	1525	114	7.48	71	24
4506 Madison Heights 6	405	31	7.65	16	12
4507 Madison Heights 7	2185	235	10.76	158	40
4508 Madison Heights 8	2738	247	9.02	168	50
4509 Madison Heights 9	2239	212	9.47	153	33
4510 Madison Heights 10	1944	183	9.41	111	49
4511 Madison Heights 11	2504	77	3.08	53	17
5401 Royal Oak 1	2271	180	7.93	84	36
5402 Royal Oak 2	2302	174	7.56	86	49
5403 Royal Oak 3	1545	150	9.71	69	39
5404 Royal Oak 4	1773	132	7.45	61	37
5405 Royal Oak 5	1506	123	8.17	64	29
5406 Royal Oak 6	2746	244	8.89	99	70
5407 Royal Oak 7	1766	177	10.02	96	44
5408 Royal Oak 8	2339	384	16.42	193	92
5409 Royal Oak 9	2662	229	8.60	99	65
5410 Royal Oak 10	1914	232	12.12	111	47
5411 Royal Oak 11	1938	172	8.88	88	43
5412 Royal Oak 12	1908	222	11.64	91	71
5413 Royal Oak 13	2087	312	14.95	123	68
5414 Royal Oak 14	1645	355	21.58	193	73
5415 Royal Oak 15	1663	125	7.52	59	36
5416 Royal Oak 16	2736	393	14.36	177	79
5417 Royal Oak 17	1916	289	15.08	149	65
5418 Royal Oak 18	1964	171	8.71	88	50
5419 Royal Oak 19	2587	335	12.95	182	81
5420 Royal Oak 20	2131	286	13.42	127	71
5421 Royal Oak 21	2162	234	10.82	115	61
5422 Royal Oak 22	2215	370	16.70	185	81
5423 Royal Oak 23	1766	160	9.06	79	33
5424 Royal Oak 24	1099	114	10.37	55	33
GRAND TOTALS	69191	6990	10.10	3615	1653

DISTRICT CANVASS

PRIMARY ELECTION
TUESDAY, AUGUST 7, 2012
OAKLAND COUNTY, MICHIGAN
Democratic Party

PRINTED 08/18/12, 11:25 AM

PAGE 143.143.01

	R V		T P	REPRESENTATIVE IN STATE LEGISLATURE 26TH DISTRICT
	E O		U E	
	G T		R R	J T
	I E	8 C	N C	i o
	S R	A A	O E	m w
	T S	L S	U N	n
	E	L T	T T	s
	R	O	A	e
	E	T	G	n
35 PRECINCTS	D	S	E	d
4501 Madison Heights 1	1794	106	5.91	100
4502 Madison Heights 2	1547	85	5.49	81
4503 Madison Heights 3	1877	89	4.74	84
4504 Madison Heights 4	1792	93	5.19	82
4505 Madison Heights 5	1525	137	8.98	128
4506 Madison Heights 6	405	78	19.26	69
4507 Madison Heights 7	2185	215	9.84	204
4508 Madison Heights 8	2738	263	9.61	251
4509 Madison Heights 9	2239	185	8.26	177
4510 Madison Heights 10	1944	183	9.41	172
4511 Madison Heights 11	2504	157	6.27	141
5401 Royal Oak 1	2271	315	13.87	290
5402 Royal Oak 2	2302	224	9.73	212
5403 Royal Oak 3	1545	177	11.46	167
5404 Royal Oak 4	1773	221	12.46	205
5405 Royal Oak 5	1506	207	13.75	190
5406 Royal Oak 6	2746	368	13.40	346
5407 Royal Oak 7	1766	198	11.21	181
5408 Royal Oak 8	2339	302	12.91	282
5409 Royal Oak 9	2662	340	12.77	314
5410 Royal Oak 10	1914	190	9.93	184
5411 Royal Oak 11	1938	196	10.11	183
5412 Royal Oak 12	1908	177	9.28	164
5413 Royal Oak 13	2087	309	14.81	279
5414 Royal Oak 14	1645	232	14.10	215
5415 Royal Oak 15	1663	146	8.78	136
5416 Royal Oak 16	2736	315	11.51	288
5417 Royal Oak 17	1916	229	11.95	211
5418 Royal Oak 18	1964	209	10.64	192
5419 Royal Oak 19	2587	263	10.17	242
5420 Royal Oak 20	2131	283	13.28	267
5421 Royal Oak 21	2162	241	11.15	220
5422 Royal Oak 22	2215	282	12.73	271
5423 Royal Oak 23	1766	180	10.19	165
5424 Royal Oak 24	1099	131	11.92	121
GRAND TDTALS	69191	7326	10.59	6814

DISTRICT CANVASS

PRIMARY ELECTION
TUESDAY, AUGUST 7, 2012
OAKLAND COUNTY, MICHIGAN
Republican Party

PRINTED 08/18/12, 11:25 AM

PAGE 007.007.01

	R V	T P	REPRESENTATIVE IN STATE LEGISLATURE 27TH DISTRICT
	E O	U E	E D
	G T	R R	
	I E	B C	N C
	S R	A A	O E
	T S	L S	U N
	E	L T	T T
	R	O	A
	E	T	G
	D	S	E
42 PRECINCTS			
2101 Royal Oak Twp 1	1479	0	0
2102 Royal Oak Twp 2	1049	0	0
3101 Berkley 1	1863	342	18.36
3102 Berkley 2	1730	338	19.54
3103 Berkley 3	1958	255	13.02
3104 Berkley 4	1728	268	15.51
3105 Berkley 5	1535	229	14.92
3106 Berkley 6	1755	210	11.97
3107 Berkley 7	1555	252	16.21
3901 Ferndale 1	2278	180	7.90
3902 Ferndale 2	2837	130	4.58
3903 Ferndale 3	2750	126	4.58
3904 Ferndale 4	2439	101	4.14
3905 Ferndale 5	2361	114	4.83
3906 Ferndale 6	1423	99	6.96
3907 Ferndale 7	2059	91	4.42
4001 Hazel Park 1	1562	72	4.61
4002 Hazel Park 2	1278	82	6.42
4003 Hazel Park 3	1908	96	5.03
4004 Hazel Park 4	1344	89	6.62
4005 Hazel Park 5	1919	101	5.26
4006 Hazel Park 6	1135	87	7.67
4007 Hazel Park 7	471	14	2.97
4008 Hazel Park 8	990	62	6.26
4009 Hazel Park 9	1583	87	5.50
4101 Huntington Woods 1	1176	94	7.99
4102 Huntington Woods 2	1000	110	11.00
4103 Huntington Woods 3	1020	107	10.49
4104 Huntington Woods 4	966	75	7.76
4105 Huntington Woods 5	1000	119	11.90
4801 Oak Park 1	2184	71	3.25
4802 Oak Park 2	2385	119	4.99
4803 Oak Park 3	2163	63	2.91
4804 Oak Park 4	2498	36	1.44
4805 Oak Park 5	2545	18	.71
4806 Oak Park 6	1873	65	3.47
4807 Oak Park 7	2168	115	5.30
4808 Oak Park 8	1933	32	1.66
4809 Oak Park 9	2713	19	.70
4810 Oak Park 10	2647	28	1.06
5001 Pleasant Ridge 1	1166	153	13.12
5002 Pleasant Ridge 2	1151	134	11.64
GRAND TOTALS	73577	4783	6.50
			3270

DISTRICT CANVASS

PRIMARY ELECTION
TUESDAY, AUGUST 7, 2012
OAKLAND COUNTY, MICHIGAN
Democratic Party

PRINTED 08/18/12, 11:25 AM

PAGE 144.144.01

	R V		T P	REPRESENTATIVE IN STATE LEGISLATURE 27TH DISTRICT	
	E O		U E		
	G T		R R		
	I E	B C	N C	A R C	
	S R	A A	O E	n o i	E C L
	T S	L S	U N	d b s	l o i
	E	L T	T T	r e s	l g p
	R	O	A	e r e	e e t
	E	T	G	w t l	n n o
42 PRECINCTS	D	S	E	l	n
2101 Royal Oak Twp 1	1479	324	21.91	92	167
2102 Royal Oak Twp 2	1049	269	25.64	54	173
3101 Berkley 1	1863	356	19.11	46	252
3102 Berkley 2	1730	345	19.94	45	246
3103 Berkley 3	1958	291	14.86	56	194
3104 Berkley 4	1728	321	18.58	36	236
3105 Berkley 5	1535	301	19.61	47	209
3106 Berkley 6	1755	282	16.07	42	196
3107 Berkley 7	1555	299	19.23	49	214
3901 Ferndale 1	2278	566	24.85	65	421
3902 Ferndale 2	2837	531	18.72	66	384
3903 Ferndale 3	2750	449	16.33	51	327
3904 Ferndale 4	2439	378	15.50	62	250
3905 Ferndale 5	2361	388	16.43	55	275
3906 Ferndale 6	1423	183	12.86	38	114
3907 Ferndale 7	2059	221	10.73	30	154
4001 Hazel Park 1	1562	139	8.90	33	87
4002 Hazel Park 2	1278	124	9.70	26	79
4003 Hazel Park 3	1908	123	6.45	24	79
4004 Hazel Park 4	1344	140	10.42	24	93
4005 Hazel Park 5	1919	191	9.95	29	137
4006 Hazel Park 6	1135	105	9.25	21	65
4007 Hazel Park 7	471	55	11.68	14	27
4008 Hazel Park 8	990	112	11.31	25	71
4009 Hazel Park 9	1583	114	7.20	23	71
4101 Huntington Woods 1	1176	476	40.48	17	426
4102 Huntington Woods 2	1000	292	29.20	19	245
4103 Huntington Woods 3	1020	343	33.63	16	306
4104 Huntington Woods 4	966	384	39.75	14	351
4105 Huntington Woods 5	1000	326	32.60	17	286
4801 Oak Park 1	2184	328	15.02	38	200
4802 Oak Park 2	2385	497	20.84	41	379
4803 Oak Park 3	2163	340	15.72	52	200
4804 Oak Park 4	2498	413	16.53	59	283
4805 Oak Park 5	2545	537	21.10	85	383
4806 Oak Park 6	1873	413	22.05	72	290
4807 Oak Park 7	2168	316	14.58	55	214
4808 Oak Park 8	1933	269	13.92	43	190
4809 Oak Park 9	2713	606	22.34	128	377
4810 Oak Park 10	2647	545	20.59	81	398
5001 Pleasant Ridge 1	1166	287	24.61	32	202
5002 Pleasant Ridge 2	1151	282	24.50	26	214
GRAND TOTALS	73577	13261	18.02	1848	9465

DISTRICT CANVASS

PRIMARY ELECTION
TUESDAY, AUGUST 7, 2012
OAKLAND COUNTY, MICHIGAN
Republican Party

PRINTED 08/18/12. 11:25 AM

PAGE 008.008.01

	R V		T P	REPRESENTATIVE IN STATE LEGISLATURE 29TH DISTRICT
	E O		U E	
	G T		R R	
	I E	B C	N C	8 S
	S R	A A	O E	r t
	T S	L S	U N	i e
	E	L T	T T	a b
	R	O	A	n i
	E	T	G	c
33 PRECINCTS	D	S	E	k
3001 Auburn Hills 1	1037	122	11.76	99
3002 Auburn Hills 2	1622	84	5.18	68
3003 Auburn Hills 3	1770	119	6.72	91
3004 Auburn Hills 4	1782	108	6.06	82
3005 Auburn Hills 5	1342	170	12.67	134
3006 Auburn Hills 6	2090	371	17.75	293
3007 Auburn Hills 7	1871	112	5.99	88
3008 Auburn Hills 8	1728	103	5.96	77
3009 Auburn Hills 9	1328	91	6.85	69
4201 Keego Harbor 1	2068	147	7.11	112
4901 Orchard Lake 1	1919	349	18.19	280
5101 Pontiac 1	2800	3	.11	1
5102 Pontiac 2	2377	12	.50	11
5103 Pontiac 3	2261	23	1.02	20
5104 Pontiac 4	1807	90	4.98	70
5105 Pontiac 5	1958	74	3.78	52
5106 Pontiac 6	1997	38	1.90	32
5107 Pontiac 7	1243	15	1.21	13
5108 Pontiac 8	2767	58	2.10	51
5109 Pontiac 9	1678	21	1.25	19
5110 Pontiac 10	452	18	3.98	15
5111 Pontiac 11	2850	81	2.84	60
5112 Pontiac 12	2365	80	3.38	72
5113 Pontiac 13	2056	54	2.63	47
5114 Pontiac 14	1838	11	.60	9
5115 Pontiac 15	2345	16	.68	13
5116 Pontiac 16	2150	17	.79	14
5117 Pontiac 17	2042	32	1.57	26
5118 Pontiac 18	1931	13	.67	9
5119 Pontiac 19	2690	8	.30	6
5120 Pontiac 20	2166	19	.88	14
5121 Pontiac 21	2861	25	.87	18
5701 Sylvan Lake 1	1444	249	17.24	191
GRAND TOTALS	64635	2733	4.23	2156

DISTRICT CANVASS

PRIMARY ELECTION
TUESDAY, AUGUST 7, 2012
OAKLAND COUNTY, MICHIGAN
Democratic Party

PRINTED 08/18/12. 11:25 AM

PAGE 145.145.01

	R V		T P	REPRESENTATIVE IN STATE LEGISLATURE 29TH DISTRICT
	E O		U E	
	G T		R R	
	I E	8 C	N C	T G
	S R	A A	O E	i r
	T S	L S	U N	m e
	E	L T	T T	i
	R	O	A	m
	E	T	G	e
33 PRECINCTS	D	S	E	l
3001 Auburn Hills 1	1037	65	6.27	62
3002 Auburn Hills 2	1622	172	10.60	156
3003 Auburn Hills 3	1770	122	6.89	109
3004 Auburn Hills 4	1782	95	5.33	87
3005 Auburn Hills 5	1342	111	8.27	102
3006 Auburn Hills 6	2090	195	9.33	184
3007 Auburn Hills 7	1871	229	12.24	224
3008 Auburn Hills 8	1728	135	7.81	125
3009 Auburn Hills 9	1328	105	7.91	102
4201 Keego Harbor 1	2068	148	7.16	123
4901 Orchard Lake 1	1919	201	10.47	143
5101 Pontiac 1	2800	529	18.89	489
5102 Pontiac 2	2377	251	10.56	224
5103 Pontiac 3	2261	477	21.10	436
5104 Pontiac 4	1807	221	12.23	201
5105 Pontiac 5	1958	261	13.33	235
5106 Pontiac 6	1997	273	13.67	253
5107 Pontiac 7	1243	52	4.18	48
5108 Pontiac 8	2767	148	5.35	138
5109 Pontiac 9	1678	121	7.21	108
5110 Pontiac 10	452	20	4.42	18
5111 Pontiac 11	2850	231	8.11	216
5112 Pontiac 12	2365	226	9.56	211
5113 Pontiac 13	2056	202	9.82	186
5114 Pontiac 14	1838	130	7.07	124
5115 Pontiac 15	2345	408	17.40	382
5116 Pontiac 16	2150	308	14.33	285
5117 Pontiac 17	2042	162	7.93	148
5118 Pontiac 18	1931	94	4.87	86
5119 Pontiac 19	2690	319	11.86	289
5120 Pontiac 20	2166	354	16.34	319
5121 Pontiac 21	2861	404	14.12	360
5701 Sylvan Lake 1	1444	191	13.23	148
GRAND TOTALS	64635	6960	10.77	6321

DISTRICT CANVASS

PRIMARY ELECTION
TUESDAY, AUGUST 7, 2012
OAKLAND COUNTY, MICHIGAN
Republican Party

PRINTED 08/18/12, 11:25 AM

PAGE 009.009.01

	R V	T P	REPRESENTATIVE IN STATE LEGISLATURE 35TH DISTRICT
	E O	U E	
	G T	R R	T C S
	I E	B C	i . u
	S R	A A	m l
	T S	L S	o o
	E	L T	t w
	R	O	h s
	E	T	y k
55 PRECINCTS	D	S	E
2401 Southfield Twp 1	932	160	17.17
2402 Southfield Twp 2	1010	167	16.53
2403 Southfield Twp 3	788	183	23.22
2404 Southfield Twp 4	1214	382	31.47
2405 Southfield Twp 5	1323	267	20.18
2406 Southfield Twp 6	1964	433	22.05
2407 Southfield Twp 7	1085	284	26.18
2408 Southfield Twp 8	1322	263	19.89
2409 Southfield Twp 9	1127	215	19.08
2410 Southfield Twp 10	914	219	23.96
4401 Lathrup Village 1	1780	106	5.96
4402 Lathrup Village 2	1793	114	6.36
5601 Southfield 1	1385	40	2.89
5602 Southfield 2	1211	92	7.60
5603 Southfield 3	1287	77	5.98
5604 Southfield 4	1290	66	5.12
5605 Southfield 5	1583	65	4.11
5606 Southfield 6	1370	46	3.36
5607 Southfield 7	1254	51	4.07
5608 Southfield 8	1565	32	2.04
5609 Southfield 9	1350	30	2.22
5610 Southfield 10	1413	43	3.04
5611 Southfield 11	1627	50	3.07
5612 Southfield 12	1930	32	1.66
5613 Southfield 13	1468	36	2.45
5614 Southfield 14	1129	36	3.19
5615 Southfield 15	1824	57	3.13
5616 Southfield 16	1256	30	2.39
5617 Southfield 17	1527	30	1.96
5618 Southfield 18	977	18	1.84
5619 Southfield 19	1219	20	1.64
5620 Southfield 20	1392	11	.79
5621 Southfield 21	1524	9	.59
5622 Southfield 22	1331	41	3.08
5623 Southfield 23	1498	15	1.00
5624 Southfield 24	1287	18	1.40
5625 Southfield 25	761	10	1.31
5626 Southfield 26	1020	5	.49
5627 Southfield 27	1528	16	1.05
5628 Southfield 28	1398	20	1.43
5629 Southfield 29	1275	32	2.51
5630 Southfield 30	2011	22	1.09
5631 Southfield 31	1642	15	.91
5632 Southfield 32	1197	13	1.09
5633 Southfield 33	1352	43	3.18
5634 Southfield 34	1761	44	2.50
5635 Southfield 35	1861	73	3.92
5636 Southfield 36	1228	6	.49
5637 Southfield 37	1271	49	3.86

DISTRICT CANVASS

PRIMARY ELECTION
TUESDAY, AUGUST 7, 2012
OAKLAND COUNTY, MICHIGAN
Republican Party

PRINTED 08/18/12. 11:25 AM

PAGE 009.009.02

	R V		T P	REPRESENTATIVE IN STATE LEGISLATURE 35TH DISTRICT
	E O		U E	
	G T		R R	T C S
	I E	B C	N C	i . u
	S R	A A	O E	m l
	T S	L S	U N	o o
	E	L T	T T	t w
	R	O	A	h s
	E	T	G	y k
	D	S	E	i
55 PRECINCTS				
5638 Southfield 38	1295	55	4.25	43
5639 Southfield 39	983	27	2.75	14
5640 Southfield 40	1208	16	1.32	12
5641 Southfield 41	1444	75	5.19	55
5642 Southfield 42	1383	29	2.10	18
5643 Southfield 43	1280	37	2.89	28
GRAND TOTALS	74847	4325	5.78	3000

DISTRICT CANVASS

PRIMARY ELECTION
TUESDAY, AUGUST 7, 2012
OAKLAND COUNTY, MICHIGAN
Democratic Party

PRINTED 08/18/12, 11:25 AM

PAGE 146.146.01

	R V	T P	REPRESENTATIVE IN STATE LEGISLATURE 35TH DISTRICT				
	E O	U E					
	G T	R R	J M F				
	I E	8 C	N C	e a r	C R		
	S R	A A	O E	n r a	h o	H W	
	T S	L S	U N	i l n	R H	a d	o o
	E	L T	T T	f e k	u o	r d	w r
	R	O	A	e n l	d b	l i	a t
	E	T	G	r e i	y b	e s	r h
55 PRECINCTS	D	S	E	n	s	s	d y
2401 Southfield Twp 1	932	87	9.33	31	25	8	5
2402 Southfield Twp 2	1010	125	12.38	47	46	2	3
2403 Southfield Twp 3	788	97	12.31	32	30	3	2
2404 Southfield Twp 4	1214	112	9.23	14	44	5	16
2405 Southfield Twp 5	1323	169	12.77	54	51	4	17
2406 Southfield Twp 6	1964	271	13.80	68	107	11	13
2407 Southfield Twp 7	1085	141	13.00	46	48	5	3
2408 Southfield Twp 8	1322	227	17.17	79	51	19	10
2409 Southfield Twp 9	1127	161	14.29	50	42	8	15
2410 Southfield Twp 10	914	164	17.94	46	57	4	9
4401 Lathrup Village 1	1780	513	28.82	88	325	21	25
4402 Lathrup Village 2	1793	524	29.22	77	319	51	25
5601 Southfield 1	1385	422	30.47	93	229	7	36
5602 Southfield 2	1211	280	23.12	55	167	3	13
5603 Southfield 3	1287	301	23.39	74	159	2	19
5604 Southfield 4	1290	236	18.29	56	105	3	20
5605 Southfield 5	1583	333	21.04	87	149	15	18
5606 Southfield 6	1370	238	17.37	54	110	11	18
5607 Southfield 7	1254	303	24.16	67	166	13	19
5608 Southfield 8	1565	416	26.58	90	250	9	26
5609 Southfield 9	1350	331	24.52	70	178	8	24
5610 Southfield 10	1413	190	13.45	47	83	10	19
5611 Southfield 11	1627	356	21.88	69	161	26	31
5612 Southfield 12	1930	379	19.64	98	165	23	39
5613 Southfield 13	1468	403	27.45	86	218	17	21
5614 Southfield 14	1129	354	31.36	71	190	12	26
5615 Southfield 15	1824	359	19.68	69	158	19	21
5616 Southfield 16	1256	295	23.49	61	144	8	34
5617 Southfield 17	1527	391	25.61	91	201	22	23
5618 Southfield 18	977	238	24.36	41	141	10	13
5619 Southfield 19	1219	310	25.43	69	156	10	22
5620 Southfield 20	1392	223	16.02	74	94	5	27
5621 Southfield 21	1524	311	20.41	89	130	13	33
5622 Southfield 22	1331	219	16.45	53	92	13	24
5623 Southfield 23	1498	427	28.50	100	222	18	37
5624 Southfield 24	1287	295	22.92	68	161	11	19
5625 Southfield 25	761	244	32.06	50	140	6	15
5626 Southfield 26	1020	233	22.84	60	101	8	22
5627 Southfield 27	1528	269	17.60	77	110	9	24
5628 Southfield 28	1398	275	19.67	91	103	2	26
5629 Southfield 29	1275	392	30.75	79	198	19	24
5630 Southfield 30	2011	416	20.69	88	192	23	41
5631 Southfield 31	1642	171	10.41	63	35	11	38
5632 Southfield 32	1197	236	19.72	36	142	14	16
5633 Southfield 33	1352	391	28.92	82	218	12	22
5634 Southfield 34	1761	407	23.11	108	192	19	30
5635 Southfield 35	1861	418	22.46	107	185	19	37
5636 Southfield 36	1228	233	18.97	82	70	10	29
5637 Southfield 37	1271	271	21.32	60	153	9	16

DISTRICT CANVASS

PRIMARY ELECTION
TUESDAY, AUGUST 7, 2012
OAKLAND COUNTY, MICHIGAN
Democratic Party

PRINTED 08/18/12, 11:25 AM

PAGE 146.146.02

	R V		T P	REPRESENTATIVE IN STATE LEGISLATURE 35TH DISTRICT			
	E O		U E				
	G T		R R	J M F			
	I E	B C	N C	e a r		C R	
	S R	A A	O E	n r a		h o	H W
	T S	L S	U N	i l n	R H	a d	o o
	E	L T	T T	f e k	u o	r d	w r
	R	O	A	e n l	d b	l i	a t
	E	T	G	r e i	y b	e s	r h
	D	S	E	n	s	s	d y
55 PRECINCTS							
5638 Southfield 38	1295	306	23.63	50	187	11	21
5639 Southfield 39	983	192	19.53	50	83	7	18
5640 Southfield 40	1208	216	17.88	78	77	4	29
5641 Southfield 41	1444	205	14.20	64	87	3	20
5642 Southfield 42	1383	193	13.96	57	91	5	17
5643 Southfield 43	1280	170	13.28	47	67	10	23
GRAND TOTALS	74847	15439	20.63	3693	7405	630	1193

DISTRICT CANVASS

PRIMARY ELECTION
TUESDAY, AUGUST 7, 2012
OAKLAND COUNTY, MICHIGAN
Republican Party

PRINTED 08/18/12, 11:25 AM

PAGE 010.010.01

	R V	T P	REPRESENTATIVE IN STATE LEGISLATURE 37TH DISTRICT
	E O	U E	
	G T	R R	
	I E	B C	N C
	S R	A A	O E
	T S	L S	U N
	E	L T	T T
	R	O	A
	E	T	G
	D	S	E
33 PRECINCTS			
3601 Farmington 1	1000	188	18.80
3602 Farmington 2	1443	237	16.42
3603 Farmington 3	1307	186	14.23
3604 Farmington 4	1270	125	9.84
3605 Farmington 5	1118	218	19.50
3606 Farmington 6	1433	176	12.28
3701 Farmington Hills 1	2068	193	9.33
3702 Farmington Hills 2	2345	247	10.53
3703 Farmington Hills 3	2396	306	12.77
3704 Farmington Hills 4	2321	316	13.61
3705 Farmington Hills 5	1910	158	8.27
3706 Farmington Hills 6	1413	46	3.26
3707 Farmington Hills 7	2115	346	16.36
3708 Farmington Hills 8	1888	241	12.76
3709 Farmington Hills 9	2539	346	13.63
3710 Farmington Hills 10	2695	363	13.47
3711 Farmington Hills 11	2585	188	7.27
3712 Farmington Hills 12	1902	238	12.51
3713 Farmington Hills 13	1798	263	14.63
3714 Farmington Hills 14	2137	404	18.91
3715 Farmington Hills 15	1190	197	16.55
3716 Farmington Hills 16	2631	409	15.55
3717 Farmington Hills 17	2835	89	3.14
3718 Farmington Hills 18	1460	204	13.97
3719 Farmington Hills 19	1992	254	12.75
3720 Farmington Hills 20	2591	181	6.99
3721 Farmington Hills 21	2499	232	9.28
3722 Farmington Hills 22	1952	205	10.50
3723 Farmington Hills 23	1707	334	19.57
3724 Farmington Hills 24	2896	449	15.50
3725 Farmington Hills 25	2709	266	9.82
3726 Farmington Hills 26	2556	216	8.45
3727 Farmington Hills 27	2431	137	5.64
GRAND TOTALS	67132	7958	11.85

DISTRICT CANVASS

PRIMARY ELECTION
TUESDAY, AUGUST 7, 2012
OAKLAND COUNTY, MICHIGAN
Democratic Party

PRINTED 08/18/12, 11:25 AM

PAGE 147.147.01

	R V E O G T I E S R T S E R E D	B C A A L S L T O T S	T P U E R R N C D E U N T T A G E	REPRESENTATIVE IN STATE LEGISLATURE 37TH DISTRICT V B i a c r k n i e t t
33 PRECINCTS				
3601 Farmington 1	1000	151	15.10	141
3602 Farmington 2	1443	211	14.62	192
3603 Farmington 3	1307	161	12.32	146
3604 Farmington 4	1270	159	12.52	147
3605 Farmington 5	1118	148	13.24	138
3606 Farmington 6	1433	160	11.17	146
3701 Farmington Hills 1	2068	471	22.78	419
3702 Farmington Hills 2	2345	474	20.21	437
3703 Farmington Hills 3	2396	562	23.46	495
3704 Farmington Hills 4	2321	499	21.50	452
3705 Farmington Hills 5	1910	241	12.62	217
3706 Farmington Hills 6	1413	127	8.99	115
3707 Farmington Hills 7	2115	332	15.70	292
3708 Farmington Hills 8	1888	295	15.63	272
3709 Farmington Hills 9	2539	395	15.56	350
3710 Farmington Hills 10	2695	378	14.03	337
3711 Farmington Hills 11	2585	400	15.47	352
3712 Farmington Hills 12	1902	393	20.66	344
3713 Farmington Hills 13	1798	303	16.85	270
3714 Farmington Hills 14	2137	312	14.60	275
3715 Farmington Hills 15	1190	176	14.79	156
3716 Farmington Hills 16	2631	323	12.28	288
3717 Farmington Hills 17	2835	241	8.50	205
3718 Farmington Hills 18	1460	202	13.84	187
3719 Farmington Hills 19	1992	348	17.47	317
3720 Farmington Hills 20	2591	361	13.93	324
3721 Farmington Hills 21	2499	281	11.24	256
3722 Farmington Hills 22	1952	207	10.60	184
3723 Farmington Hills 23	1707	167	9.78	150
3724 Farmington Hills 24	2896	353	12.19	310
3725 Farmington Hills 25	2709	358	13.22	321
3726 Farmington Hills 26	2556	258	10.09	225
3727 Farmington Hills 27	2431	212	8.72	193
GRAND TOTALS	67132	9659	14.39	8653

DISTRICT CANVASS

PRIMARY ELECTIDN
TUESDAY, AUGUST 7, 2012
OAKLAND COUNTY, MICHIGAN
Republican Party

PRINTED 08/18/12, 11:25 AM

PAGE 011.011.01

	R V	T P	REPRESENTATIVE IN STATE LEGISLATURE 38TH DISTRICT
	E O	U E	
	G T	R R	H D C
	I E	8 C	N C
	S R	A A	O E
	T S	L S	U N
	E	L T	T T
	R	O	A
	E	T	G
	D	S	E
35 PRECINCTS			
1201 Lyon 1	1838	277	15.07
1202 Lyon 2	1674	212	12.66
1203 Lyon 3	1857	232	12.49
1204 Lyon 4	1782	314	17.62
1205 Lyon 5	1625	334	20.55
1206 Lyon 6	1956	461	23.57
1601 Novi Twp 1	124	34	27.42
4602 Northville 2	2684	509	18.96
4701 Novi 1	1871	338	18.07
4702 Novi 2	2413	347	14.38
4703 Novi 3	1908	239	12.53
4704 Novi 4	1947	277	14.23
4705 Novi 5	1508	140	9.28
4706 Novi 6	1954	244	12.49
4707 Novi 7	1659	192	11.57
4708 Novi 8	1544	207	13.41
4709 Novi 9	2440	308	12.62
4710 Novi 10	854	349	40.87
4711 Novi 11	1735	144	8.30
4712 Novi 12	2847	93	3.27
4713 Novi 13	1171	75	6.40
4714 Novi 14	1355	209	15.42
4715 Novi 15	1827	293	16.04
4716 Novi 16	2428	350	14.42
4717 Novi 17	2144	287	13.39
4718 Novi 18	2164	413	19.09
4719 Novi 19	1040	121	11.63
4720 Novi 20	1278	210	16.43
4721 Novi 21	2244	197	8.78
5501 South Lyon 1	2710	397	14.65
5502 South Lyon 2	2050	185	9.02
5503 South Lyon 3	1904	213	11.19
5504 South Lyon 4	1427	136	9.53
5901 Walled Lake 1	2542	215	8.46
5902 Walled Lake 2	2703	279	10.32
GRAND TOTALS	65207	8831	13.54
			7026

DISTRICT CANVASS

PRIMARY ELECTION
TUESDAY, AUGUST 7, 2012
OAKLAND COUNTY, MICHIGAN
Democratic Party

PRINTED 08/18/12, 11:25 AM

PAGE 148.148.01

	R V		T P	REPRESENTATIVE IN STATE LEGISLATURE 38TH DISTRICT
	E O		U E	
	G T		R R	
	I E	B C	N C	C T
	S R	A A	O E	h i
	T S	L S	U N	u n
	E	L T	T T	c d
	R	O	A	k a
	E	T	G	l
35 PRECINCTS	D	S	E	l
1201 Lyon 1	1838	57	3.10	50
1202 Lyon 2	1674	80	4.78	69
1203 Lyon 3	1857	76	4.09	63
1204 Lyon 4	1782	70	3.93	63
1205 Lyon 5	1625	80	4.92	69
1206 Lyon 6	1956	68	3.48	65
1601 Novi Twp 1	124	16	12.90	9
4602 Northville 2	2684	265	9.87	224
4701 Novi 1	1871	157	8.39	135
4702 Novi 2	2413	192	7.96	156
4703 Novi 3	1908	178	9.33	148
4704 Novi 4	1947	176	9.04	139
4705 Novi 5	1508	91	6.03	81
4706 Novi 6	1954	171	8.75	139
4707 Novi 7	1659	109	6.57	100
4708 Novi 8	1544	125	8.10	105
4709 Novi 9	2440	233	9.55	197
4710 Novi 10	854	160	18.74	140
4711 Novi 11	1735	93	5.36	75
4712 Novi 12	2847	143	5.02	125
4713 Novi 13	1171	72	6.15	58
4714 Novi 14	1355	96	7.08	77
4715 Novi 15	1827	128	7.01	108
4716 Novi 16	2428	146	6.01	106
4717 Novi 17	2144	126	5.88	103
4718 Novi 18	2164	186	8.60	161
4719 Novi 19	1040	47	4.52	42
4720 Novi 20	1278	66	5.16	56
4721 Novi 21	2244	117	5.21	101
5501 South Lyon 1	2710	182	6.72	166
5502 South Lyon 2	2050	74	3.61	56
5503 South Lyon 3	1904	95	4.99	81
5504 South Lyon 4	1427	55	3.85	49
5901 Walled Lake 1	2542	158	6.22	140
5902 Walled Lake 2	2703	194	7.18	160
GRAND TOTALS	65207	4282	6.57	3616

DISTRICT CANVASS

PRIMARY ELECTION
TUESDAY, AUGUST 7, 2012
OAKLAND COUNTY, MICHIGAN
Republican Party

PRINTED 08/18/12, 11:25 AM

PAGE 012.012.01

	R V		T P	REPRESENTATIVE IN STATE LEGISLATURE 39TH DISTRICT					
	E O		U E						
	G T		R R			N K			K Z
	I E	B C	N C	A C	B H	i e			r r
	S R	A A	O E	l l	r a	c n			i i
	T S	L S	U N	b a	a n	h n	K K	B U	s n
	E	L T	T T	e w	d t	o e	l e	u r	t y
	R	O	A	r s	l	l d	i s	b d	i i
	E	T	G	t o	e	a y	n t	b a	n
	D	S	E	n	r	s	t o	a n	e
33 PRECINCTS									
0401 Commerce 1	1552	235	15.14	2	58	30	48	17	61
0402 Commerce 2	2175	307	14.11	5	87	43	41	30	64
0403 Commerce 3	2446	409	16.72	9	80	71	106	51	62
0404 Commerce 4	2261	338	14.95	4	43	34	104	50	69
0405 Commerce 5	2502	459	18.35	5	85	50	123	69	79
0406 Commerce 6	1664	244	14.66	4	44	31	55	43	49
0407 Commerce 7	2134	529	24.79	6	95	74	66	17	254
0408 Commerce 8	2310	445	19.26	7	60	63	71	30	190
0409 Commerce 9	2118	376	17.75	9	49	58	103	41	89
0410 Commerce 10	2085	324	15.54	2	72	38	79	31	76
0411 Commerce 11	2226	284	12.76	4	63	32	90	23	49
0412 Commerce 12	1362	185	13.58	0	27	44	38	10	54
0413 Commerce 13	2089	341	16.32	6	70	73	94	32	38
0414 Commerce 14	1763	159	9.02	7	31	33	24	12	36
0415 Commerce 15	1739	321	18.46	4	82	49	81	22	58
2802 W. Bloomfield 2	2218	285	12.85	5	42	28	107	66	20
2804 W. Bloomfield 4	2225	302	13.57	3	98	29	47	74	28
2805 W. Bloomfield 5	2069	306	14.79	8	84	27	91	39	31
2806 W. Bloomfield 6	1722	201	11.67	3	23	3	113	49	3
2808 W. Bloomfield 8	2254	379	16.81	6	133	37	109	47	24
2812 W. Bloomfield 12	2226	180	8.09	3	25	22	50	51	8
2814 W. Bloomfield 14	1697	260	15.32	5	61	42	53	57	21
2818 W. Bloomfield 18	1746	300	17.18	7	67	17	133	50	9
2820 W. Bloomfield 20	1353	157	11.60	2	22	13	66	39	4
2821 W. Bloomfield 21	1789	165	9.22	4	18	16	64	48	6
2822 W. Bloomfield 22	2393	245	10.24	4	51	25	90	43	22
2823 W. Bloomfield 23	2427	287	11.83	2	23	23	140	73	9
2824 W. Bloomfield 24	1675	225	13.43	3	11	13	145	42	2
2825 W. Bloomfield 25	2110	319	15.12	10	65	38	102	55	19
6001 Wixom 1	2416	514	21.27	9	121	171	60	41	66
6002 Wixom 2	1945	517	26.58	16	114	177	64	38	38
6003 Wixom 3	2843	112	3.94	3	17	48	11	17	6
6004 Wixom 4	2170	383	17.65	5	91	126	58	20	46
GRAND TOTALS	67704	10093	14.91	172	2012	1578	2626	1327	1590

DISTRICT CANVASS

PRIMARY ELECTION
TUESDAY, AUGUST 7, 2012
OAKLAND COUNTY, MICHIGAN
Democratic Party

PRINTED 08/18/12. 11:25 AM

PAGE 149.149.01

	R V		T P	REPRESENTATIVE IN STATE LEGISLATURE 39TH DISTRICT	
	E O		U E		
	G T		R R		
	I E	B C	N C	P J	
	S R	A A	O E	a a	R S
	T S	L S	U N	m c	e t
	E	L T	T T	k	g r
	R	O	A	s	i o
	E	T	G	o	n n
	D	S	E	n	a g
33 PRECINCTS					
0401 Commerce 1	1552	89	5.73	64	14
0402 Commerce 2	2175	107	4.92	82	11
0403 Commerce 3	2446	295	12.06	204	48
0404 Commerce 4	2261	88	3.89	63	20
0405 Commerce 5	2502	147	5.88	97	25
0406 Commerce 6	1664	95	5.71	65	17
0407 Commerce 7	2134	99	4.64	73	19
0408 Commerce 8	2310	104	4.50	79	15
0409 Commerce 9	2118	114	5.38	89	16
0410 Commerce 10	2085	109	5.23	73	20
0411 Commerce 11	2226	109	4.90	70	29
0412 Commerce 12	1362	113	8.30	81	21
0413 Commerce 13	2089	97	4.64	68	18
0414 Commerce 14	1763	48	2.72	32	12
0415 Commerce 15	1739	84	4.83	63	11
2802 W. Bloomfield 2	2218	253	11.41	125	59
2804 W. Bloomfield 4	2225	313	14.07	151	88
2805 W. Bloomfield 5	2069	273	13.19	127	90
2806 W. Bloomfield 6	1722	269	15.62	114	79
2808 W. Bloomfield 8	2254	272	12.07	138	61
2812 W. Bloomfield 12	2226	557	25.02	224	176
2814 W. Bloomfield 14	1697	160	9.43	74	49
2818 W. Bloomfield 18	1746	299	17.12	164	55
2820 W. Bloomfield 20	1353	325	24.02	128	105
2821 W. Bloomfield 21	1789	283	15.82	152	67
2822 W. Bloomfield 22	2393	462	19.31	200	173
2823 W. Bloomfield 23	2427	490	20.19	236	106
2824 W. Bloomfield 24	1675	221	13.19	82	75
2825 W. Bloomfield 25	2110	319	15.12	167	92
6001 Wixom 1	2416	209	8.65	151	38
6002 Wixom 2	1945	173	8.89	126	32
6003 Wixom 3	2843	127	4.47	62	52
6004 Wixom 4	2170	171	7.88	98	53
GRAND TOTALS	67704	6874	10.15	3722	1746

PRIMARY ELECTION
TUESDAY, AUGUST 7, 2012
OAKLAND COUNTY, MICHIGAN
Republican Party

PAGE 013.013.01

				REPRESENTATIVE IN STATE LEGISLATURE 40TH DISTRICT			
	R V		T P				D W
	E O		U E				
	G T		R R	R L	M D M		a o
	I E	B C	N C	o a	i . c		v l
	S R	A A	O E	b w	c C		i k
	T S	L S	U N	e r	h r	D W P	d i
	E	L T	T T	r e	a e	a . o	n
	R	O	A	t n	e a	v t	s
	E	T	G	c	l d	i t	o
54 PRECINCTS	D	S	E	e	y	d s	n
0201 Bloomfield 1	953	284	29.80	26	80	80	70
0202 Bloomfield 2	683	143	20.94	7	52	39	23
0203 Bloomfield 3	1288	328	25.47	8	114	85	85
0204 Bloomfield 4	1226	246	20.07	15	59	64	71
0205 Bloomfield 5	1007	225	22.34	14	50	64	65
0206 Bloomfield 6	1255	376	29.96	15	115	153	65
0207 Bloomfield 7	671	132	19.67	12	40	23	45
0208 Bloomfield 8	2152	682	31.69	37	258	106	235
0209 Bloomfield 9	1459	420	28.79	37	100	105	152
0210 Bloomfield 10	1501	331	22.05	32	96	74	86
0211 Bloomfield 11	1442	320	22.19	23	96	79	81
0212 Bloomfield 12	1382	202	14.62	11	70	38	54
0213 Bloomfield 13	1122	300	26.74	33	78	118	48
0214 Bloomfield 14	1282	393	30.66	21	120	124	91
0215 Bloomfield 15	725	205	28.28	10	80	71	28
0216 Bloomfield 16	1117	228	20.41	10	50	59	64
0217 Bloomfield 17	550	96	17.45	9	21	30	25
0218 Bloomfield 18	888	193	21.73	8	53	49	59
0219 Bloomfield 19	1196	347	29.01	10	114	118	66
0220 Bloomfield 20	1017	215	21.14	20	58	65	48
0221 Bloomfield 21	1080	344	31.85	23	118	89	74
0222 Bloomfield 22	1413	324	22.93	26	89	79	92
0223 Bloomfield 23	881	269	30.53	10	111	49	83
0224 Bloomfield 24	965	232	24.04	9	89	69	48
0225 Bloomfield 25	681	48	7.05	5	16	7	15
0226 Bloomfield 26	1027	270	26.29	21	78	85	61
0227 Bloomfield 27	689	105	15.24	12	31	22	23
0228 Bloomfield 28	641	196	30.58	9	73	46	57
0229 Bloomfield 29	869	223	25.66	18	55	62	59
0230 Bloomfield 30	1604	376	23.44	23	113	85	100
0231 Bloomfield 31	634	266	41.96	10	86	77	65
0232 Bloomfield 32	1049	232	22.12	18	68	77	48
2801 W. Bloomfield 1	2194	234	10.67	21	41	31	113
2803 W. Bloomfield 3	1059	151	14.26	7	35	21	68
2807 W. Bloomfield 7	1550	146	9.42	15	35	24	57
2809 W. Bloomfield 9	1626	159	9.78	10	24	28	76
2810 W. Bloomfield 10	2427	288	11.87	32	75	58	82
2811 W. Bloomfield 11	2203	194	8.81	10	37	21	104
2813 W. Bloomfield 13	1979	239	12.08	9	36	28	129
2815 W. Bloomfield 15	2621	291	11.10	31	68	42	96
2816 W. Bloomfield 16	2298	330	14.36	22	93	75	87
2817 W. Bloomfield 17	2221	231	10.40	12	43	23	116
2819 W. Bloomfield 19	1864	150	8.05	6	36	34	48
3201 Birmingham 1	1922	444	23.10	36	123	155	117
3202 Birmingham 2	1857	442	23.80	57	99	139	106
3203 Birmingham 3	1743	282	16.18	21	52	77	112
3204 Birmingham 4	1906	485	25.45	59	133	143	101
3205 Birmingham 5	1841	448	24.33	79	91	167	67

DISTRICT CANVASS

PRIMARY ELECTION
TUESDAY, AUGUST 7, 2012
OAKLAND COUNTY, MICHIGAN
Republican Party

PRINTED 08/18/12. 11:25 AM

PAGE 013.013.02

	R V		T P	REPRESENTATIVE IN STATE LEGISLATURE 40TH DISTRICT			
	E O		U E			D W	
	G T		R R	R L	M D M		a o
	I E	B C	N C	o a	i . c		v l
	S R	A A	O E	b w	c C		i k
	T S	L S	U N	e r	h r	D W P	d i
	E	L T	T T	r e	a e	a . o	n
	R	O	A	t n	e a	v t	s
	E	T	G	c	l d	i t	o
	D	S	E	e	y	d s	n
54 PRECINCTS							
3206 Birmingham 6	2105	403	19.14	48	85	157	75
3207 Birmingham 7	2084	274	13.15	22	54	107	61
3208 Birmingham 8	1709	223	13.05	11	53	79	46
3209 Birmingham 9	1460	199	13.63	15	46	67	39
3301 Bloomfield Hills 1	1957	590	30.15	23	280	154	94
3302 Bloomfield Hills 2	1557	441	28.32	19	189	128	72
GRAND TOTALS	76632	15195	19.83	1107	4359	4049	4052

DISTRICT CANVASS

PRIMARY ELECTION
TUESDAY, AUGUST 7, 2012
OAKLAND COUNTY, MICHIGAN
Democratic Party

PRINTED 08/18/12, 11:25 AM

PAGE 150.150.01

	R V	T P	REPRESENTATIVE IN STATE LEGISLATURE 40TH DISTRICT
	E O	U E	
	G T	R R	
	I E	B C	N C
	S R	A A	O E
	T S	L S	U N
	E	L T	T T
	R	O	A
	E	T	G
54 PRECINCTS	D	S	E
0201 Bloomfield 1	953	127	13.33
0202 Bloomfield 2	683	62	9.08
0203 Bloomfield 3	1288	214	16.61
0204 Bloomfield 4	1226	109	8.89
0205 Bloomfield 5	1007	126	12.51
0206 Bloomfield 6	1255	113	9.00
0207 Bloomfield 7	671	92	13.71
0208 Bloomfield 8	2152	141	6.55
0209 Bloomfield 9	1459	142	9.73
0210 Bloomfield 10	1501	227	15.12
0211 Bloomfield 11	1442	208	14.42
0212 Bloomfield 12	1382	131	9.48
0213 Bloomfield 13	1122	113	10.07
0214 Bloomfield 14	1282	109	8.50
0215 Bloomfield 15	725	82	11.31
0216 Bloomfield 16	1117	155	13.88
0217 Bloomfield 17	550	67	12.18
0218 Bloomfield 18	888	101	11.37
0219 Bloomfield 19	1196	137	11.45
0220 Bloomfield 20	1017	111	10.91
0221 Bloomfield 21	1080	135	12.50
0222 Bloomfield 22	1413	175	12.38
0223 Bloomfield 23	881	64	7.26
0224 Bloomfield 24	965	90	9.33
0225 Bloomfield 25	681	72	10.57
0226 Bloomfield 26	1027	68	6.62
0227 Bloomfield 27	689	102	14.80
0228 Bloomfield 28	641	54	8.42
0229 Bloomfield 29	869	61	7.02
0230 Bloomfield 30	1604	201	12.53
0231 Bloomfield 31	634	66	10.41
0232 Bloomfield 32	1049	139	13.25
2801 W. Bloomfield 1	2194	540	24.61
2803 W. Bloomfield 3	1059	141	13.31
2807 W. Bloomfield 7	1550	412	26.58
2809 W. Bloomfield 9	1626	379	23.31
2810 W. Bloomfield 10	2427	471	19.41
2811 W. Bloomfield 11	2203	487	22.11
2813 W. Bloomfield 13	1979	469	23.70
2815 W. Bloomfield 15	2621	627	23.92
2816 W. Bloomfield 16	2298	411	17.89
2817 W. Bloomfield 17	2221	498	22.42
2819 W. Bloomfield 19	1864	518	27.79
3201 Birmingham 1	1922	201	10.46
3202 Birmingham 2	1857	218	11.74
3203 Birmingham 3	1743	198	11.36
3204 Birmingham 4	1906	190	9.97
3205 Birmingham 5	1841	232	12.60
3206 Birmingham 6	2105	223	10.59

DISTRICT CANVASS

PRIMARY ELECTION
TUESDAY, AUGUST 7, 2012
OAKLAND COUNTY, MICHIGAN
Democratic Party

PRINTED 08/18/12, 11:25 AM

PAGE 150.150.02

	R V		T P	REPRESENTATIVE IN STATE LEGISLATURE 40TH DISTRICT
	E O		U E	
	G T		R R	
	I E	B C	N C	
	S R	A A	O E	D C
	T S	L S	U N	o o
	E	L T	T T	r s
	R	O	A	i t
	E	T	G	a o
54 PRECINCTS	D	S	E	n n
3207 Birmingham 7	2084	194	9.31	150
3208 Birmingham 8	1709	174	10.18	129
3209 Birmingham 9	1460	145	9.93	119
3301 Bloomfield Hills 1	1957	172	8.79	117
3302 Bloomfield Hills 2	1557	128	8.22	95
GRAND TOTALS	76632	10822	14.12	7996

DISTRICT CANVASS

PRIMARY ELECTION
TUESDAY, AUGUST 7, 2012
OAKLAND COUNTY, MICHIGAN
Republican Party

PRINTED 08/18/12. 11:25 AM

PAGE 014.014.01

	R V		T P	REPRESENTATIVE IN STATE LEGISLATURE 41ST DISTRICT		
	E O		U E			
	G T		R R	D D	M H	
	I E	B C	N C	e e	a o	
	S R	A A	O E	b B	r w	
	T S	L S	U N	o a	t r	M P
	E	L T	T T	r c	i y	a r
	R	O	A	a k	n l	t y
	E	T	G	h e	a	t o
	D	S	E	r	k	r
36 PRECINCTS						
3501 Clawson 1	2495	325	13.03	83	86	121
3502 Clawson 2	1713	219	12.78	66	52	84
3503 Clawson 3	1625	239	14.71	64	70	93
3504 Clawson 4	1512	205	13.56	44	42	104
3505 Clawson 5	2077	337	16.23	123	61	121
5801 Troy 1	1216	172	14.14	32	93	41
5802 Troy 2	2201	432	19.63	170	144	91
5803 Troy 3	1839	316	17.18	89	120	82
5804 Troy 4	2793	460	16.47	141	166	123
5805 Troy 5	1433	345	24.08	134	97	90
5806 Troy 6	519	124	23.89	39	36	47
5807 Troy 7	1733	357	20.60	103	134	101
5808 Troy 8	1888	303	16.05	108	100	76
5809 Troy 9	2221	392	17.65	138	146	91
5810 Troy 10	1912	389	20.35	132	160	76
5811 Troy 11	1865	395	21.18	147	114	111
5812 Troy 12	1410	261	18.51	111	71	62
5813 Troy 13	2736	448	16.37	147	157	125
5814 Troy 14	1918	350	18.25	122	122	98
5815 Troy 15	1833	343	18.71	110	135	86
5816 Troy 16	1544	273	17.68	63	140	62
5817 Troy 17	2234	392	17.55	188	111	76
5818 Troy 18	1583	403	25.46	132	164	85
5819 Troy 19	1506	393	26.10	126	164	80
5820 Troy 20	2172	456	20.99	123	196	118
5821 Troy 21	1477	159	10.77	43	73	35
5822 Troy 22	2526	384	15.20	132	143	97
5823 Troy 23	2449	327	13.35	98	113	93
5824 Troy 24	2398	322	13.43	115	129	67
5825 Troy 25	2382	240	10.08	79	85	68
5826 Troy 26	2333	184	7.89	46	72	56
5827 Troy 27	1900	141	7.42	34	46	51
5828 Troy 28	1715	129	7.52	51	34	31
5829 Troy 29	2338	529	22.63	121	237	120
5830 Troy 30	611	80	13.09	19	30	31
5831 Troy 31	788	166	21.07	54	64	33
GRAND TOTALS	66895	10990	16.43	3527	3907	2926

DISTRICT CANVASS

PRIMARY ELECTION
TUESDAY, AUGUST 7, 2012
OAKLAND COUNTY, MICHIGAN
Democratic Party

PRINTED 08/18/12, 11:25 AM

PAGE 151.151.01

	R V		T P	REPRESENTATIVE IN STATE LEGISLATURE 41ST DISTRICT
	E O		U E	
	G T		R R	
	I E	B C	N C	
	S R	A A	O E	M K
	T S	L S	U N	a e
	E	L T	T T	r r
	R	O	A	y w
	E	T	G	i
36 PRECINCTS	D	S	E	n
3501 Clawson 1	2495	265	10.62	228
3502 Clawson 2	1713	171	9.98	142
3503 Clawson 3	1625	143	8.80	123
3504 Clawson 4	1512	114	7.54	96
3505 Clawson 5	2077	203	9.77	167
5801 Troy 1	1216	73	6.00	66
5802 Troy 2	2201	185	8.41	167
5803 Troy 3	1839	113	6.14	93
5804 Troy 4	2793	238	8.52	210
5805 Troy 5	1433	112	7.82	94
5806 Troy 6	519	50	9.63	44
5807 Troy 7	1733	133	7.67	119
5808 Troy 8	1888	234	12.39	210
5809 Troy 9	2221	204	9.19	186
5810 Troy 10	1912	171	8.94	152
5811 Troy 11	1865	163	8.74	140
5812 Troy 12	1410	115	8.16	98
5813 Troy 13	2736	263	9.61	229
5814 Troy 14	1918	149	7.77	131
5815 Troy 15	1833	144	7.86	122
5816 Troy 16	1544	142	9.20	134
5817 Troy 17	2234	143	6.40	128
5818 Troy 18	1583	148	9.35	129
5819 Troy 19	1506	176	11.69	153
5820 Troy 20	2172	169	7.78	143
5821 Troy 21	1477	114	7.72	101
5822 Troy 22	2526	214	8.47	189
5823 Troy 23	2449	168	6.86	152
5824 Troy 24	2398	182	7.59	159
5825 Troy 25	2382	181	7.60	162
5826 Troy 26	2333	131	5.62	118
5827 Troy 27	1900	158	8.32	149
5828 Troy 28	1715	141	8.22	123
5829 Troy 29	2338	237	10.14	213
5830 Troy 30	611	53	8.67	46
5831 Troy 31	788	51	6.47	44
GRAND TOTALS	66895	5651	8.45	4960

DISTRICT CANVASS

PRIMARY ELECTION
TUESDAY, AUGUST 7, 2012
OAKLAND COUNTY, MICHIGAN
Republican Party

PRINTED 08/18/12, 11:25 AM

PAGE 015.015.01

				REPRESENTATIVE IN STATE LEGISLATURE 43RD DISTRICT	
	R V		T P	P J G	
	E O		U E	a . r	
	G T		R R	u e	
	I E	8 C	N C	l e	
	S R	A A	O E	n	G H
	T S	L S	U N	a	a a
	E	L T	T T	w	i i
	R	O	A	a	l n
	E	T	G	l	e
	D	S	E	t	s
39 PRECINCTS					
1101 Independence 1	2487	506	20.35	126	236
1102 Independence 2	1890	489	25.87	109	228
1103 Independence 3	2074	556	26.81	163	232
1104 Independence 4	1927	576	29.89	144	266
1105 Independence 5	1500	452	30.13	120	222
1106 Independence 6	2185	528	24.16	127	254
1107 Independence 7	2090	483	23.11	137	213
1108 Independence 8	1436	361	25.14	77	174
1109 Independence 9	1867	476	25.50	158	172
1110 Independence 10	2073	202	9.74	55	106
1111 Independence 11	2303	372	16.15	114	169
1112 Independence 12	1906	414	21.72	90	214
1113 Independence 13	1191	245	20.57	61	125
1114 Independence 14	1631	269	16.49	74	138
2701 Waterford 1	1918	281	14.65	51	188
2702 Waterford 2	2023	300	14.83	51	229
2703 Waterford 3	1358	216	15.91	47	149
2704 Waterford 4	2207	229	10.38	43	151
2705 Waterford 5	1968	247	12.55	43	171
2706 Waterford 6	2280	294	12.89	59	197
2707 Waterford 7	1809	321	17.74	47	244
2708 Waterford 8	2105	373	17.72	70	265
2709 Waterford 9	1477	275	18.62	62	194
2710 Waterford 10	1782	311	17.45	65	220
2711 Waterford 11	1855	263	14.18	59	180
2712 Waterford 12	1874	314	16.76	59	218
2713 Waterford 13	1751	129	7.37	25	97
2714 Waterford 14	1444	265	18.35	38	191
2715 Waterford 15	1824	217	11.90	56	144
2717 Waterford 17	2315	214	9.24	38	148
2718 Waterford 18	1719	209	12.16	47	134
2719 Waterford 19	1983	175	8.83	32	124
2720 Waterford 20	1848	134	7.25	36	89
2721 Waterford 21	1808	220	12.17	51	147
2725 Waterford 25	2163	283	13.08	64	175
2726 Waterford 26	2025	155	7.65	34	99
2729 Waterford 29	1595	187	11.72	59	113
3401 Clarkston 1	846	192	22.70	53	77
4301 Lake Angelus 1	278	133	47.84	13	114
GRAND TOTALS	70815	11866	16.76	2757	6807

DISTRICT CANVASS

PRIMARY ELECTION
TUESDAY, AUGUST 7, 2012
OAKLAND COUNTY, MICHIGAN
Democratic Party

PRINTED 08/18/12, 11:25 AM

PAGE 152.152.01

	REPRESENTATIVE IN STATE LEGISLATURE 43RD DISTRICT			
	R V		T P	N B
	E O		U E	e i
	G T		R R	i l
	I E	B C	N C	l l
	S R	A A	O E	i
	T S	L S	U N	n
	E	L T	T T	g
	R	O	A	t
	E	T	G	o
	D	S	E	n
39 PRECINCTS				
1101 Independence 1	2487	116	4.66	104
1102 Independence 2	1890	85	4.50	68
1103 Independence 3	2074	111	5.35	98
1104 Independence 4	1927	82	4.26	73
1105 Independence 5	1500	67	4.47	56
1106 Independence 6	2185	119	5.45	101
1107 Independence 7	2090	137	6.56	122
1108 Independence 8	1436	46	3.20	43
1109 Independence 9	1867	73	3.91	59
1110 Independence 10	2073	91	4.39	81
1111 Independence 11	2303	115	4.99	107
1112 Independence 12	1906	93	4.88	83
1113 Independence 13	1191	49	4.11	44
1114 Independence 14	1631	93	5.70	86
2701 Waterford 1	1918	140	7.30	115
2702 Waterford 2	2023	174	8.60	132
2703 Waterford 3	1358	127	9.35	104
2704 Waterford 4	2207	155	7.02	126
2705 Waterford 5	1968	121	6.15	92
2706 Waterford 6	2280	148	6.49	112
2707 Waterford 7	1809	130	7.19	102
2708 Waterford 8	2105	162	7.70	134
2709 Waterford 9	1477	121	8.19	95
2710 Waterford 10	1782	158	8.87	116
2711 Waterford 11	1855	138	7.44	112
2712 Waterford 12	1874	179	9.55	139
2713 Waterford 13	1751	122	6.97	104
2714 Waterford 14	1444	142	9.83	105
2715 Waterford 15	1824	147	8.06	121
2717 Waterford 17	2315	171	7.39	131
2718 Waterford 18	1719	144	8.38	110
2719 Waterford 19	1983	154	7.77	125
2720 Waterford 20	1848	127	6.87	112
2721 Waterford 21	1808	169	9.35	144
2725 Waterford 25	2163	220	10.17	179
2726 Waterford 26	2025	129	6.37	96
2729 Waterford 29	1595	112	7.02	94
3401 Clarkston 1	846	72	8.51	64
4301 Lake Angelus 1	278	12	4.32	9
GRAND TOTALS	70815	4751	6.71	3898

DISTRICT CANVASS

PRIMARY ELECTION
TUESDAY, AUGUST 7, 2012
OAKLAND COUNTY, MICHIGAN
Republican Party

PRINTED 08/18/12, 11:25 AM

PAGE 016.016.01

	R V		T P	REPRESENTATIVE IN STATE LEGISLATURE 44TH DISTRICT
	E O		U E	
	G T		R R	
	I E	8 C	N C	
	S R	A A	O E	E K
	T S	L S	U N	i o
	E	L T	T T	l w
	R	O	A	e a
	E	T	G	e l
41 PRECINCTS	D	S	E	n l
0901 Highland 1	2395	526	21.96	418
0902 Highland 2	2184	456	20.88	344
0903 Highland 3	1684	289	17.16	212
0904 Highland 4	2291	516	22.52	390
0905 Highland 5	1349	434	32.17	319
0906 Highland 6	2010	532	26.47	392
0907 Highland 7	1218	214	17.57	169
0908 Highland 8	1395	309	22.15	234
1401 Milford 1	1696	415	24.47	321
1402 Milford 2	1524	229	15.03	165
1403 Milford 3	1735	427	24.61	319
1404 Milford 4	2582	507	19.64	395
1405 Milford 5	660	117	17.73	89
1406 Milford 6	1221	307	25.14	216
1407 Milford 7	1819	401	22.05	281
1408 Milford 8	1188	310	26.09	231
2501 Springfield 1	1546	408	26.39	311
2502 Springfield 2	1555	297	19.10	229
2503 Springfield 3	1989	372	18.70	297
2504 Springfield 4	1448	237	16.37	200
2505 Springfield 5	1645	341	20.73	255
2506 Springfield 6	1631	327	20.05	248
2507 Springfield 7	840	218	25.95	158
2716 Waterford 16	1880	241	12.82	206
2722 Waterford 22	2219	207	9.33	159
2723 Waterford 23	2122	288	13.57	241
2724 Waterford 24	2341	296	12.64	245
2727 Waterford 27	1982	203	10.24	156
2728 Waterford 28	1799	168	9.34	124
2901 White Lake 1	2100	455	21.67	383
2902 White Lake 2	2292	535	23.34	403
2903 White Lake 3	1284	268	20.87	218
2904 White Lake 4	958	204	21.29	153
2905 White Lake 5	2202	486	22.07	386
2906 White Lake 6	2650	412	15.55	331
2907 White Lake 7	1697	389	22.92	291
2908 White Lake 8	2481	377	15.20	281
2909 White Lake 9	2031	335	16.49	250
2910 White Lake 10	2209	285	12.90	228
2911 White Lake 11	2113	452	21.39	350
2912 White Lake 12	1255	215	17.13	173
GRAND TOTALS	73220	14005	19.13	10771

DISTRICT CANVASS

PRIMARY ELECTION
TUESDAY, AUGUST 7, 2012
OAKLAND COUNTY, MICHIGAN
Democratic Party

PRINTED 08/18/12, 11:25 AM

PAGE 153.153.01

	R V	T P	REPRESENTATIVE IN STATE LEGISLATURE 44TH DISTRICT		
	E O	U E			
	G T	R R	T C		
	I E	N C	o r		
	S R	O E	m a		
	T S	U N	w	M V	
	E	T T	f	a e	
	R	A	o	r n	
	E	G	r	k i	
41 PRECINCTS	D	S	E	d	e
0901 Highland 1	2395	92	3.84	53	25
0902 Highland 2	2184	92	4.21	50	25
0903 Highland 3	1684	48	2.85	35	7
0904 Highland 4	2291	138	6.02	62	51
0905 Highland 5	1349	55	4.08	24	21
0906 Highland 6	2010	111	5.52	62	32
0907 Highland 7	1218	55	4.52	38	10
0908 Highland 8	1395	86	6.16	37	28
1401 Milford 1	1696	90	5.31	43	16
1402 Milford 2	1524	64	4.20	29	16
1403 Milford 3	1735	66	3.80	29	15
1404 Milford 4	2582	128	4.96	66	32
1405 Milford 5	660	40	6.06	22	12
1406 Milford 6	1221	127	10.40	61	21
1407 Milford 7	1819	129	7.09	74	20
1408 Milford 8	1188	93	7.83	49	23
2501 Springfield 1	1546	68	4.40	30	20
2502 Springfield 2	1555	71	4.57	35	19
2503 Springfield 3	1989	83	4.17	46	22
2504 Springfield 4	1448	65	4.49	23	18
2505 Springfield 5	1645	50	3.04	22	14
2506 Springfield 6	1631	88	5.40	41	28
2507 Springfield 7	840	42	5.00	15	20
2716 Waterford 16	1880	124	6.60	62	40
2722 Waterford 22	2219	151	6.80	76	32
2723 Waterford 23	2122	185	8.72	90	50
2724 Waterford 24	2341	197	8.42	103	48
2727 Waterford 27	1982	138	6.96	79	33
2728 Waterford 28	1799	85	4.72	44	13
2901 White Lake 1	2100	114	5.43	50	38
2902 White Lake 2	2292	127	5.54	68	32
2903 White Lake 3	1284	43	3.35	17	16
2904 White Lake 4	958	64	6.68	38	18
2905 White Lake 5	2202	122	5.54	65	37
2906 White Lake 6	2650	152	5.74	84	43
2907 White Lake 7	1697	106	6.25	40	32
2908 White Lake 8	2481	128	5.16	80	33
2909 White Lake 9	2031	105	5.17	49	24
2910 White Lake 10	2209	85	3.85	41	25
2911 White Lake 11	2113	103	4.87	48	31
2912 White Lake 12	1255	94	7.49	45	31
GRAND TOTALS	73220	4004	5.47	2025	1071

DISTRICT CANVASS

PRIMARY ELECTION
TUESDAY, AUGUST 7, 2012
OAKLAND COUNTY, MICHIGAN
Republican Party

PRINTED 08/18/12, 11:25 AM

PAGE 017.017.01

	R V		T P	REPRESENTATIVE IN STATE LEGISLATURE 45TH DISTRICT
	E O		U E	
	G T		R R	T M
	I E	B C	N C	o c
	S R	A A	O E	m M
	T S	L S	U N	i
	E	L T	T T	l
	R	O	A	l
	E	T	G	i
39 PRECINCTS	D	S	E	n
1704 Oakland 4	1547	478	30.90	355
1707 Oakland 7	2083	474	22.76	379
5201 Rochester 1	1825	202	11.07	168
5202 Rochester 2	2568	329	12.81	271
5203 Rochester 3	1460	148	10.14	122
5204 Rochester 4	1083	149	13.76	126
5205 Rochester 5	2793	431	15.43	365
5301 Rochester Hills 1	1990	275	13.82	209
5302 Rochester Hills 2	1176	104	8.84	92
5303 Rochester Hills 3	1280	153	11.95	124
5304 Rochester Hills 4	1298	225	17.33	185
5305 Rochester Hills 5	1961	273	13.92	216
5306 Rochester Hills 6	2114	352	16.65	299
5307 Rochester Hills 7	1080	202	18.70	172
5308 Rochester Hills 8	1024	228	22.27	186
5309 Rochester Hills 9	2240	482	21.52	404
5310 Rochester Hills 10	1454	255	17.54	207
5311 Rochester Hills 11	1598	143	8.95	125
5312 Rochester Hills 12	1958	345	17.62	271
5313 Rochester Hills 13	1378	187	13.57	151
5314 Rochester Hills 14	2180	352	16.15	291
5315 Rochester Hills 15	1639	88	5.37	72
5316 Rochester Hills 16	2146	225	10.48	182
5317 Rochester Hills 17	2265	412	18.19	343
5318 Rochester Hills 18	1373	333	24.25	283
5319 Rochester Hills 19	1349	335	24.83	277
5320 Rochester Hills 20	1091	188	17.23	154
5321 Rochester Hills 21	1579	245	15.52	190
5322 Rochester Hills 22	1334	262	19.64	217
5323 Rochester Hills 23	1295	222	17.14	174
5324 Rochester Hills 24	1557	311	19.97	252
5325 Rochester Hills 25	2142	375	17.51	307
5326 Rochester Hills 26	2539	487	19.18	410
5327 Rochester Hills 27	1518	193	12.71	155
5328 Rochester Hills 28	2197	150	6.83	127
5329 Rochester Hills 29	1015	192	18.92	161
5330 Rochester Hills 30	2071	259	12.51	203
5331 Rochester Hills 31	1163	141	12.12	119
5332 Rochester Hills 32	1662	272	16.37	226
GRAND TOTALS	66025	10477	15.87	8570

DISTRICT CANVASS

PRIMARY ELECTION
TUESDAY, AUGUST 7, 2012
OAKLAND COUNTY, MICHIGAN
Democratic Party

PRINTED 08/18/12, 11:25 AM

PAGE 154.154.01

				REPRESENTATIVE IN STATE LEGISLATURE 45TH DISTRICT		
				J V		
				o a		
				a n		
				n R		
				n a		
				a a	D W	
				p	o i	
				h	u l	
				o	g s	
				r	l o	
				s	a n	
				t	s	
39 PRECINCTS	R V	B C	T P	T G		
	E O	A A	U E	e o		
	G T	L S	R R	d l		
	I E	LT	N C			
	S R	LT	O E			
	T S	LT	U N			
	E	LT	T T			
	R	O	A			
	E	T	G			
	D	S	E			
1704 Oakland 4	1547	76	4.91	2	66	5
1707 Oakland 7	2083	78	3.74	7	49	14
5201 Rochester 1	1825	158	8.66	8	110	20
5202 Rochester 2	2568	217	8.45	20	148	16
5203 Rochester 3	1460	128	8.77	3	102	12
5204 Rochester 4	1083	76	7.02	9	40	9
5205 Rochester 5	2793	144	5.16	10	108	12
5301 Rochester Hills 1	1990	178	8.94	7	129	23
5302 Rochester Hills 2	1176	72	6.12	6	33	13
5303 Rochester Hills 3	1280	62	4.84	10	28	16
5304 Rochester Hills 4	1298	118	9.09	17	65	13
5305 Rochester Hills 5	1961	124	6.32	12	76	22
5306 Rochester Hills 6	2114	219	10.36	25	126	38
5307 Rochester Hills 7	1080	96	8.89	2	71	14
5308 Rochester Hills 8	1024	87	8.50	3	64	5
5309 Rochester Hills 9	2240	237	10.58	18	180	17
5310 Rochester Hills 10	1454	136	9.35	3	110	5
5311 Rochester Hills 11	1598	87	5.44	8	50	18
5312 Rochester Hills 12	1958	155	7.92	12	112	10
5313 Rochester Hills 13	1378	87	6.31	11	47	19
5314 Rochester Hills 14	2180	137	6.28	17	69	29
5315 Rochester Hills 15	1639	75	4.58	6	41	18
5316 Rochester Hills 16	2146	129	6.01	9	76	23
5317 Rochester Hills 17	2265	230	10.15	13	171	19
5318 Rochester Hills 18	1373	137	9.98	9	107	8
5319 Rochester Hills 19	1349	147	10.90	7	125	8
5320 Rochester Hills 20	1091	112	10.27	12	73	14
5321 Rochester Hills 21	1579	94	5.95	4	68	13
5322 Rochester Hills 22	1334	139	10.42	9	111	9
5323 Rochester Hills 23	1295	144	11.12	11	104	17
5324 Rochester Hills 24	1557	172	11.05	22	105	18
5325 Rochester Hills 25	2142	142	6.63	8	115	7
5326 Rochester Hills 26	2539	174	6.85	16	132	17
5327 Rochester Hills 27	1518	100	6.59	4	69	17
5328 Rochester Hills 28	2197	143	6.51	9	86	26
5329 Rochester Hills 29	1015	85	8.37	4	59	12
5330 Rochester Hills 30	2071	188	9.08	12	121	20
5331 Rochester Hills 31	1163	79	6.79	5	55	14
5332 Rochester Hills 32	1662	194	11.67	12	141	16
GRAND TOTALS	66025	5156	7.81	382	3542	606

DISTRICT CANVASS

PRIMARY ELECTION
TUESDAY, AUGUST 7, 2012
OAKLAND COUNTY, MICHIGAN
Republican Party

PRINTED 08/18/12, 11:25 AM

PAGE 018.018.01

	R V		T P	REPRESENTATIVE IN STATE LEGISLATURE 46TH DISTRICT
	E O		U E	
	G T		R R	B C J
	I E	B C	N C	r . a
	S R	A A	O E	a c
	T S	L S	U N	d o
	E	L T	T T	f b
	R	O	A	o s
	E	T	G	r e
	D	S	E	d n
36 PRECINCTS				
0101 Addison 1	1718	369	21.48	265
0102 Addison 2	1831	377	20.59	279
0103 Addison 3	1425	177	12.42	132
0301 Brandon 1	2108	517	24.53	351
0302 Brandon 2	2121	493	23.24	348
0303 Brandon 3	2244	568	25.31	393
0304 Brandon 4	2435	516	21.19	377
0305 Brandon 5	1629	75	4.60	60
0306 Brandon 6	1086	281	25.87	193
1701 Oakland 1	1721	554	32.19	384
1702 Oakland 2	1525	395	25.90	250
1703 Oakland 3	706	223	31.59	151
1705 Oakland 5	1759	324	18.42	229
1706 Oakland 6	1824	410	22.48	288
1708 Oakland 8	1179	342	29.01	257
1801 Orion 1	1867	343	18.37	247
1802 Orion 2	2265	481	21.24	347
1803 Orion 3	1835	527	28.72	381
1804 Orion 4	2403	563	23.43	413
1805 Orion 5	1536	323	21.03	248
1806 Orion 6	1739	539	30.99	403
1807 Orion 7	1859	299	16.08	220
1808 Orion 8	2084	319	15.31	232
1809 Orion 9	2326	432	18.57	337
1810 Orion 10	1626	422	25.95	312
1811 Orion 11	1335	307	23.00	215
1812 Orion 12	1893	328	17.33	242
1813 Orion 13	1820	337	18.52	233
1814 Orion 14	1123	324	28.85	228
1901 Oxford 1	2530	354	13.99	264
1902 Oxford 2	2017	212	10.51	179
1903 Oxford 3	2415	446	18.47	360
1904 Oxford 4	2207	348	15.77	257
1905 Oxford 5	1628	154	9.46	126
1906 Oxford 6	2054	344	16.75	261
1907 Oxford 7	1946	272	13.98	227
GRAND TOTALS	65819	13295	20.20	9689

DISTRICT CANVASS

PRIMARY ELECTION
TUESDAY, AUGUST 7, 2012
OAKLAND COUNTY, MICHIGAN
Democratic Party

PRINTED 08/18/12, 11:25 AM

PAGE 155.155.01

	R V	T P	REPRESENTATIVE IN STATE LEGISLATURE 46TH DISTRICT	
	E O	U E		
	G T	R R		
	I E	N C	D W S	
	S R	O E	D J L	a . a
	T S	U N	a a i	n r
	E	T T	v y l	i g
	R	A	i l	e e
	E	G	d i l	n
	D	E	s	t
36 PRECINCTS				
0101 Addison 1	1718	62	3.61	22 29
0102 Addison 2	1831	80	4.37	15 52
0103 Addison 3	1425	45	3.16	9 28
0301 Brandon 1	2108	80	3.80	25 49
0302 Brandon 2	2121	86	4.05	24 44
0303 Brandon 3	2244	76	3.39	17 47
0304 Brandon 4	2435	118	4.85	25 69
0305 Brandon 5	1629	49	3.01	17 30
0306 Brandon 6	1086	61	5.62	10 39
1701 Oakland 1	1721	70	4.07	16 41
1702 Oakland 2	1525	66	4.33	15 39
1703 Oakland 3	706	24	3.40	4 16
1705 Oakland 5	1759	63	3.58	17 34
1706 Oakland 6	1824	50	2.74	15 25
1708 Oakland 8	1179	40	3.39	6 25
1801 Orion 1	1867	91	4.87	28 51
1802 Orion 2	2265	119	5.25	32 65
1803 Orion 3	1835	113	6.16	27 61
1804 Orion 4	2403	117	4.87	26 60
1805 Orion 5	1536	85	5.53	13 55
1806 Orion 6	1739	82	4.72	27 44
1807 Orion 7	1859	103	5.54	30 57
1808 Orion 8	2084	103	4.94	32 53
1809 Orion 9	2326	112	4.82	24 65
1810 Orion 10	1626	101	6.21	20 58
1811 Orion 11	1335	80	5.99	21 46
1812 Orion 12	1893	95	5.02	27 52
1813 Orion 13	1820	106	5.82	28 57
1814 Orion 14	1123	60	5.34	12 35
1901 Oxford 1	2530	144	5.69	35 95
1902 Oxford 2	2017	52	2.58	15 35
1903 Oxford 3	2415	141	5.84	26 89
1904 Oxford 4	2207	115	5.21	36 56
1905 Oxford 5	1628	81	4.98	27 47
1906 Oxford 6	2054	87	4.24	17 52
1907 Oxford 7	1946	79	4.06	17 51
GRAND TOTALS	65819	3036	4.61	757 1751

DISTRICT CANVASS

PRIMARY ELECTION
TUESDAY, AUGUST 7, 2012
OAKLAND COUNTY, MICHIGAN
Republican Party

PRINTED 08/18/12, 11:25 AM

PAGE 019.019.01

	R V		T P	REPRESENTATIVE IN STATE LEGISLATURE 51ST DISTRICT	
	E O		U E		
	G T		R R		
	I E	B C	N C		
	S R	A A	O E	J G	
	T S	L S	U N	o r	J L
	E	L T	T T	s a	o a
	R	O	A	e v	h u
	E	T	G	p e	n v
11 PRECINCTS	D	S	E	h s	e
0701 Groveland 1	1586	267	16.83	150	60
0702 Groveland 2	1439	196	13.62	91	54
0703 Groveland 3	1174	219	18.65	120	47
1001 Holly 1	2213	276	12.47	137	100
1002 Holly 2	2225	277	12.45	144	95
1003 Holly 3	2000	264	13.20	143	87
1004 Holly 4	2114	324	15.33	178	88
2001 Rose 1	1294	322	24.88	185	54
2002 Rose 2	1810	405	22.38	212	115
2003 Rose 3	1860	457	24.57	240	119
3802 Fenton 2	2	0		0	0
GRAND TOTALS	17717	3007	16.97	1600	819

PRINTED 08/18/12. 11:25 AM

PAGE 156.156.01

	R V	T P	REPRESENTATIVE IN STATE LEGISLATURE 51ST DISTRICT		
	E O	U E			
	G T	R R			
	I E	N C		R S	
	S R	O E	S L	y t	
	T S	U N	t o	a a	
	E	T T	e s	n r	
	R	A	v e	s	
	E	G	e y	k	
	D	E	n	i	
11 PRECINCTS					
0701 Groveland 1	1586	62	3.91	26	28
0702 Groveland 2	1439	73	5.07	36	23
0703 Groveland 3	1174	54	4.60	23	23
1001 Holly 1	2213	125	5.65	56	54
1002 Holly 2	2225	111	4.99	58	41
1003 Holly 3	2000	96	4.80	40	42
1004 Holly 4	2114	142	6.72	66	60
2001 Rose 1	1294	54	4.17	26	20
2002 Rose 2	1810	86	4.75	47	30
2003 Rose 3	1860	87	4.68	46	33
3802 Fenton 2	2	0		0	0
GRAND TOTALS	17717	890	5.02	424	354

522 PRECINCTS	R V		T P	JUDGE OF CIRCUIT COURT OAKLAND COUNTY				
	E O		U E					
	G T		R R			K M		
	I E	B C	N C			a c	J P	
	S R	A A	O E	D C	S H	r D	a e	L A S
	T S	L S	U N	a h	a o	e o	s r	a s a
	E	L T	T T	n r	h u	n n	o n	y h k
	R	O	A	i	e s	a	n i	n l w
	E	T	G	s	r e	l	c	e e a
	D	S	E	t	a y	d	k	y
0101 Addison 1	1718	444	25.84	81	29	82	46	26
0102 Addison 2	1831	478	26.11	68	49	79	54	32
0103 Addison 3	1425	236	16.56	28	16	66	24	18
0201 Bloomfield 1	953	446	46.80	105	38	84	60	64
0202 Bloomfield 2	683	222	32.50	58	20	43	25	24
0203 Bloomfield 3	1288	579	44.95	118	43	115	50	84
0204 Bloomfield 4	1226	382	31.16	86	46	81	29	34
0205 Bloomfield 5	1007	381	37.84	48	39	67	51	73
0206 Bloomfield 6	1255	519	41.35	187	40	80	45	28
0207 Bloomfield 7	671	243	36.21	65	23	42	25	33
0208 Bloomfield 8	2152	874	40.61	340	51	143	70	73
0209 Bloomfield 9	1459	584	40.03	198	59	106	48	35
0210 Bloomfield 10	1501	598	39.84	103	55	114	52	114
0211 Bloomfield 11	1442	568	39.39	126	60	111	63	65
0212 Bloomfield 12	1382	356	25.76	79	38	77	33	34
0213 Bloomfield 13	1122	422	37.61	126	29	111	29	28
0214 Bloomfield 14	1282	536	41.81	176	53	94	33	32
0215 Bloomfield 15	725	312	43.03	58	35	75	31	33
0216 Bloomfield 16	1117	420	37.60	60	34	70	76	64
0217 Bloomfield 17	550	177	32.18	29	18	49	12	13
0218 Bloomfield 18	888	304	34.23	121	21	61	9	13
0219 Bloomfield 19	1196	510	42.64	157	56	93	49	34
0220 Bloomfield 20	1017	343	33.73	94	20	94	33	23
0221 Bloomfield 21	1080	506	46.85	143	36	109	32	35
0222 Bloomfield 22	1413	528	37.37	142	51	84	69	53
0223 Bloomfield 23	881	348	39.50	162	22	35	26	21
0224 Bloomfield 24	965	343	35.54	93	36	64	28	35
0225 Bloomfield 25	681	126	18.50	27	11	45	6	7
0226 Bloomfield 26	1027	349	33.98	169	27	53	18	15
0227 Bloomfield 27	689	211	30.62	32	21	56	25	14
0228 Bloomfield 28	641	256	39.94	95	22	39	17	19
0229 Bloomfield 29	869	294	33.83	75	29	53	29	21
0230 Bloomfield 30	1604	627	39.09	138	70	134	64	60
0231 Bloomfield 31	634	339	53.47	109	21	69	41	11
0232 Bloomfield 32	1049	387	36.89	178	51	52	20	19
0301 Brandon 1	2108	617	29.27	66	31	120	72	31
0302 Brandon 2	2121	605	28.52	96	26	89	82	40
0303 Brandon 3	2244	660	29.41	80	39	144	90	43
0304 Brandon 4	2435	676	27.76	104	30	154	75	41
0305 Brandon 5	1629	137	8.41	23	7	31	14	17
0306 Brandon 6	1086	349	32.14	36	15	60	41	16
0401 Commerce 1	1552	331	21.33	50	17	63	53	27
0402 Commerce 2	2175	433	19.91	50	34	88	44	35
0403 Commerce 3	2446	743	30.38	81	52	154	136	86
0404 Commerce 4	2261	459	20.30	55	24	83	52	57
0405 Commerce 5	2502	625	24.98	72	58	119	132	52
0406 Commerce 6	1664	357	21.45	46	30	70	48	30
0407 Commerce 7	2134	639	29.94	87	36	116	71	61
0408 Commerce 8	2310	558	24.16	84	33	103	70	51
0409 Commerce 9	2118	497	23.47	79	35	95	57	55

DISTRICT CANVASS

PRIMARY ELECTION
TUESDAY, AUGUST 7, 2012
OAKLAND COUNTY, MICHIGAN

PRINTED 08/18/12, 11:25 AM

PAGE 275.275.02

	R V		T P	JUDGE OF CIRCUIT COURT OAKLAND COUNTY				
	E O		U E					
	G T		R R			K M		
	I E	B C	N C			a c	J P	
	S R	A A	O E	D C	S H	r D	a e	L A S
	T S	L S	U N	a h	a o	e o	s r	a s a
	E	L T	T T	n r	h u	n n	o n	y h k
	R	O	A	i	e s	a	n i	n l w
	E	T	G	s	r e	l	c	e e a
	D	S	E	t	a y	d	k	y
522 PRECINCTS								
0410 Commerce 10	2085	452	21.68	63	47	80	62	40
0411 Commerce 11	2226	414	18.60	57	53	89	47	29
0412 Commerce 12	1362	305	22.39	39	18	63	45	23
0413 Commerce 13	2089	461	22.07	42	34	72	120	52
0414 Commerce 14	1763	216	12.25	36	14	53	21	16
0415 Commerce 15	1739	415	23.86	71	33	79	68	32
0701 Groveland 1	1586	348	21.94	48	17	71	44	30
0702 Groveland 2	1439	294	20.43	26	23	62	32	27
0703 Groveland 3	1174	285	24.28	35	18	74	26	31
0901 Highland 1	2395	636	26.56	109	26	131	52	51
0902 Highland 2	2184	575	26.33	70	36	140	47	34
0903 Highland 3	1684	352	20.90	38	36	77	28	21
0904 Highland 4	2291	675	29.46	75	34	168	84	49
0905 Highland 5	1349	524	38.84	51	27	134	57	42
0906 Highland 6	2010	668	33.23	59	51	147	58	44
0907 Highland 7	1218	291	23.89	41	18	70	30	18
0908 Highland 8	1395	407	29.18	33	30	102	38	26
1001 Holly 1	2213	435	19.66	32	30	102	83	29
1002 Holly 2	2225	421	18.92	37	25	84	69	28
1003 Holly 3	2000	394	19.70	39	19	86	67	22
1004 Holly 4	2114	512	24.22	51	24	141	57	15
1101 Independence 1	2487	664	26.70	107	39	135	75	51
1102 Independence 2	1890	611	32.33	84	52	109	71	40
1103 Independence 3	2074	715	34.47	165	59	123	46	42
1104 Independence 4	1927	710	36.84	143	40	117	51	62
1105 Independence 5	1500	555	37.00	114	59	109	49	30
1106 Independence 6	2185	702	32.13	120	46	146	63	43
1107 Independence 7	2090	646	30.91	112	51	128	46	36
1108 Independence 8	1436	436	30.36	101	24	74	38	28
1109 Independence 9	1867	579	31.01	109	30	113	48	45
1110 Independence 10	2073	323	15.58	62	23	78	18	34
1111 Independence 11	2303	525	22.80	126	49	86	46	21
1112 Independence 12	1906	530	27.81	88	39	114	66	41
1113 Independence 13	1191	308	25.86	41	17	83	38	20
1114 Independence 14	1631	380	23.30	84	29	67	32	35
1201 Lyon 1	1838	344	18.72	45	17	114	24	18
1202 Lyon 2	1674	306	18.28	40	13	79	21	13
1203 Lyon 3	1857	313	16.86	35	18	88	17	19
1204 Lyon 4	1782	402	22.56	75	16	100	33	21
1205 Lyon 5	1625	435	26.77	54	23	99	42	24
1206 Lyon 6	1956	546	27.91	107	32	115	48	19
1401 Milford 1	1696	547	32.25	73	34	101	74	29
1402 Milford 2	1524	307	20.14	34	21	73	34	15
1403 Milford 3	1735	522	30.09	75	34	114	46	32
1404 Milford 4	2582	667	25.83	87	62	146	55	47
1405 Milford 5	660	176	26.67	19	12	36	15	6
1406 Milford 6	1221	467	38.25	65	45	93	35	28
1407 Milford 7	1819	566	31.12	76	43	118	55	27
1408 Milford 8	1188	435	36.62	68	33	118	23	27
1601 Novi Twp 1	124	51	41.13	5	5	14	2	3

522 PRECINCTS	R V	T P	JUDGE OF CIRCUIT COURT OAKLAND COUNTY					
	E O	U E						
	G T	R R						
	I E	B C	K M					
	S R	A A	a c	J P				
	T S	L S	r D	a e	L A S			
	E	L T	e o	s r	a s a			
	R	O	n n	o n	y h k			
	E	T	A	n i	n l w			
	D	S	G	s	e e a			
			E	t	a y	d	k	y
1701 Oakland 1	1721	640	37.19	134	54	124	68	35
1702 Oakland 2	1525	487	31.93	75	22	103	61	46
1703 Oakland 3	706	259	36.69	40	11	55	25	18
1704 Oakland 4	1547	581	37.56	125	31	117	47	36
1705 Oakland 5	1759	400	22.74	66	32	87	36	43
1706 Oakland 6	1824	476	26.10	95	15	108	63	27
1707 Oakland 7	2083	579	27.80	102	62	115	51	34
1708 Oakland 8	1179	414	35.11	86	35	70	32	22
1801 Orion 1	1867	457	24.48	79	30	102	37	31
1802 Orion 2	2265	644	28.43	93	52	118	53	44
1803 Orion 3	1835	670	36.51	135	40	129	68	52
1804 Orion 4	2403	723	30.09	126	57	150	54	53
1805 Orion 5	1536	419	27.28	41	19	121	26	35
1806 Orion 6	1739	663	38.13	97	52	140	67	42
1807 Orion 7	1859	432	23.24	72	26	90	30	44
1808 Orion 8	2084	444	21.31	62	24	99	46	39
1809 Orion 9	2326	575	24.72	104	45	117	58	41
1810 Orion 10	1626	551	33.89	72	36	122	46	43
1811 Orion 11	1335	412	30.86	77	27	70	46	24
1812 Orion 12	1893	452	23.88	73	21	98	41	38
1813 Orion 13	1820	481	26.43	93	24	109	36	24
1814 Orion 14	1123	405	36.06	52	37	78	33	28
1901 Oxford 1	2530	536	21.19	62	49	126	46	50
1902 Oxford 2	2017	276	13.68	44	19	60	37	19
1903 Oxford 3	2415	619	25.63	92	47	118	46	68
1904 Oxford 4	2207	479	21.70	68	40	94	40	45
1905 Oxford 5	1628	244	14.99	34	34	48	24	15
1906 Oxford 6	2054	467	22.74	54	28	109	43	33
1907 Oxford 7	1946	373	19.17	52	15	80	45	36
2001 Rose 1	1294	393	30.37	34	32	105	34	28
2002 Rose 2	1810	515	28.45	75	31	114	44	24
2003 Rose 3	1860	575	30.91	56	41	152	43	26
2101 Royal Oak Twp 1	1479	332	22.45	31	23	107	19	10
2102 Royal Oak Twp 2	1049	273	26.02	18	22	96	25	10
2401 Southfield Twp 1	932	265	28.43	65	28	56	17	24
2402 Southfield Twp 2	1010	319	31.58	60	56	59	31	9
2403 Southfield Twp 3	788	299	37.94	57	44	71	19	22
2404 Southfield Twp 4	1214	511	42.09	153	52	79	50	35
2405 Southfield Twp 5	1323	460	34.77	82	41	105	39	42
2406 Southfield Twp 6	1964	739	37.63	180	82	114	75	74
2407 Southfield Twp 7	1085	446	41.11	115	40	69	49	44
2408 Southfield Twp 8	1322	521	39.41	44	59	80	76	164
2409 Southfield Twp 9	1127	395	35.05	38	55	71	52	100
2410 Southfield Twp 10	914	407	44.53	72	37	81	45	69
2501 Springfield 1	1546	491	31.76	44	24	81	59	39
2502 Springfield 2	1555	382	24.57	50	19	89	40	41
2503 Springfield 3	1989	473	23.78	83	26	120	64	41
2504 Springfield 4	1448	318	21.96	62	15	67	35	25
2505 Springfield 5	1645	401	24.38	61	18	95	42	31
2506 Springfield 6	1631	433	26.55	62	28	90	49	37

522 PRECINCTS	R V	T P	JUDGE OF CIRCUIT COURT OAKLAND COUNTY					
	E O	U E						
	G T	R R						
	I E	B C	K M					
	S R	A A	a c	J P				
	T S	L S	r D	a e	L A S			
	E	L T	e o	s r	a s a			
	R	O	n n	o n	y h k			
	E	T	a	n i	n l w			
	D	S	s	r e	l	c	e e a	y
			t	a y	d	k		
2507 Springfield 7	840	277	32.98	39	15	71	25	19
2701 Waterford 1	1918	444	23.15	44	37	100	59	46
2702 Waterford 2	2023	498	24.62	51	36	133	58	42
2703 Waterford 3	1358	391	28.79	41	26	101	36	33
2704 Waterford 4	2207	410	18.58	63	36	89	46	23
2705 Waterford 5	1968	395	20.07	47	17	110	35	29
2706 Waterford 6	2280	483	21.18	74	25	123	54	17
2707 Waterford 7	1809	478	26.42	45	41	136	59	32
2708 Waterford 8	2105	560	26.60	89	24	144	69	25
2709 Waterford 9	1477	430	29.11	67	21	98	64	15
2710 Waterford 10	1782	496	27.83	69	34	122	64	44
2711 Waterford 11	1855	420	22.64	40	35	107	60	19
2712 Waterford 12	1874	532	28.39	70	35	133	67	40
2713 Waterford 13	1751	264	15.08	37	20	78	20	24
2714 Waterford 14	1444	427	29.57	59	35	98	29	30
2715 Waterford 15	1824	397	21.77	47	24	126	48	24
2716 Waterford 16	1880	385	20.48	40	30	94	52	28
2717 Waterford 17	2315	407	17.58	40	35	100	52	36
2718 Waterford 18	1719	378	21.99	41	31	99	49	28
2719 Waterford 19	1983	339	17.10	38	32	90	35	30
2720 Waterford 20	1848	286	15.48	38	27	73	28	21
2721 Waterford 21	1808	406	22.46	52	33	123	54	24
2722 Waterford 22	2219	373	16.81	29	46	96	51	26
2723 Waterford 23	2122	490	23.09	50	30	126	79	37
2724 Waterford 24	2341	519	22.17	92	38	118	52	41
2725 Waterford 25	2163	544	25.15	81	45	130	61	43
2726 Waterford 26	2025	311	15.36	38	39	68	48	18
2727 Waterford 27	1982	370	18.67	63	28	100	30	32
2728 Waterford 28	1799	265	14.73	50	29	51	32	20
2729 Waterford 29	1595	319	20.00	31	30	80	54	28
2801 W. Bloomfield 1	2194	816	37.19	82	92	130	131	157
2802 W. Bloomfield 2	2218	577	26.01	56	77	119	87	48
2803 W. Bloomfield 3	1059	311	29.37	41	32	86	36	27
2804 W. Bloomfield 4	2225	650	29.21	78	77	137	73	89
2805 W. Bloomfield 5	2069	611	29.53	80	73	136	60	81
2806 W. Bloomfield 6	1722	494	28.69	31	107	80	53	64
2807 W. Bloomfield 7	1550	590	38.06	43	66	122	92	96
2808 W. Bloomfield 8	2254	700	31.06	94	89	146	80	63
2809 W. Bloomfield 9	1626	569	34.99	35	56	118	113	80
2810 W. Bloomfield 10	2427	818	33.70	101	110	113	105	148
2811 W. Bloomfield 11	2203	727	33.00	52	83	121	127	139
2812 W. Bloomfield 12	2226	771	34.64	40	101	116	139	135
2813 W. Bloomfield 13	1979	772	39.01	74	71	167	89	144
2814 W. Bloomfield 14	1697	447	26.34	48	42	102	55	40
2815 W. Bloomfield 15	2621	987	37.66	79	123	170	166	192
2816 W. Bloomfield 16	2298	802	34.90	123	89	136	88	142
2817 W. Bloomfield 17	2221	786	35.39	48	84	148	138	170
2818 W. Bloomfield 18	1746	655	37.51	59	110	120	76	84
2819 W. Bloomfield 19	1864	717	38.47	29	77	130	165	137
2820 W. Bloomfield 20	1353	523	38.65	25	80	90	75	80

	R V		T P		JUDGE OF CIRCUIT COURT OAKLAND COUNTY			
	E O		U E					
	G T		R R					
	I E	B C	N C					
	S R	A A	O E		D C	S H	K M	J P
	T S	L S	U N		a h	a o	r D	a e
	E	L T	T T		n r	h u	e o	s r
	R	O	A		i	e s	n n	o n
	E	T	G		s	r e	a	n i
	D	S	E		t	a y	d	c k
522 PRECINCTS								
2821 W. Bloomfield 21	1789	484	27.05		30	88	67	72
2822 W. Bloomfield 22	2393	745	31.13		40	106	155	138
2823 W. Bloomfield 23	2427	828	34.12		33	136	129	154
2824 W. Bloomfield 24	1675	480	28.66		31	93	66	77
2825 W. Bloomfield 25	2110	683	32.37		79	80	144	82
2901 White Lake 1	2100	615	29.29		113	34	128	60
2902 White Lake 2	2292	685	29.89		113	35	146	93
2903 White Lake 3	1284	332	25.86		36	19	56	45
2904 White Lake 4	958	282	29.44		39	24	57	28
2905 White Lake 5	2202	653	29.65		95	60	118	75
2906 White Lake 6	2650	610	23.02		89	45	136	66
2907 White Lake 7	1697	536	31.59		64	45	106	72
2908 White Lake 8	2481	541	21.81		69	36	132	57
2909 White Lake 9	2031	462	22.75		61	30	103	48
2910 White Lake 10	2209	385	17.43		52	22	77	53
2911 White Lake 11	2113	591	27.97		96	25	124	70
2912 White Lake 12	1255	336	26.77		38	22	72	48
3001 Auburn Hills 1	1037	197	19.00		47	8	63	11
3002 Auburn Hills 2	1622	263	16.21		36	18	79	25
3003 Auburn Hills 3	1770	257	14.52		61	21	62	16
3004 Auburn Hills 4	1782	213	11.95		51	19	51	18
3005 Auburn Hills 5	1342	297	22.13		79	32	69	23
3006 Auburn Hills 6	2090	599	28.66		159	41	153	45
3007 Auburn Hills 7	1871	352	18.81		55	35	107	22
3008 Auburn Hills 8	1728	241	13.95		47	20	55	17
3009 Auburn Hills 9	1328	208	15.66		50	20	50	18
3101 Berkley 1	1863	806	43.26		90	68	177	87
3102 Berkley 2	1730	762	44.05		84	50	151	96
3103 Berkley 3	1958	601	30.69		65	36	150	76
3104 Berkley 4	1728	683	39.53		63	39	150	65
3105 Berkley 5	1535	592	38.57		82	30	139	54
3106 Berkley 6	1755	556	31.68		72	50	129	50
3107 Berkley 7	1555	609	39.16		68	41	160	53
3201 Birmingham 1	1922	686	35.69		211	46	132	61
3202 Birmingham 2	1857	698	37.59		204	65	155	58
3203 Birmingham 3	1743	508	29.15		115	58	117	35
3204 Birmingham 4	1906	712	37.36		229	31	155	50
3205 Birmingham 5	1841	708	38.46		166	42	162	54
3206 Birmingham 6	2105	656	31.16		136	64	131	92
3207 Birmingham 7	2084	499	23.94		69	53	135	40
3208 Birmingham 8	1709	431	25.22		92	27	101	36
3209 Birmingham 9	1460	362	24.79		57	36	74	28
3301 Bloomfield Hills 1	1957	795	40.62		226	66	144	80
3302 Bloomfield Hills 2	1557	585	37.57		143	51	119	58
3401 Clarkston 1	846	273	32.27		38	26	49	25
3501 Clawson 1	2495	638	25.57		90	44	145	67
3502 Clawson 2	1713	407	23.76		64	22	102	34
3503 Clawson 3	1625	412	25.35		78	28	99	39
3504 Clawson 4	1512	350	23.15		52	39	83	30
3505 Clawson 5	2077	588	28.31		88	53	106	63

	R V		T P		JUOGE OF CIRCUIT COURT OAKLAND COUNTY			
	E O		U E					
	G T		R R			K M		
	I E	B C	N C			a c	J P	
	S R	A A	O E	D C	S H	r D	a e	L A S
	T S	L S	U N	a h	a o	e o	s r	a s a
	E	L T	T T	n r	h u	n n	o n	y h k
	R	O	A	i	e s	a	n i	n l w
	E	T	G	s	r e	l	c	e e a
522 PRECINCTS	D	S	E	t	a y	d	k	y
3601 Farmington 1	1000	365	36.50	37	29	76	37	35
3602 Farmington 2	1443	474	32.85	61	50	143	36	33
3603 Farmington 3	1307	368	28.16	31	31	123	25	27
3604 Farmington 4	1270	309	24.33	31	19	80	34	24
3605 Farmington 5	1118	387	34.62	56	31	107	38	20
3606 Farmington 6	1433	351	24.49	55	30	105	39	29
3701 Farmington Hills 1	2068	691	33.41	62	63	154	114	104
3702 Farmington Hills 2	2345	759	32.37	83	66	153	133	135
3703 Farmington Hills 3	2396	911	38.02	62	133	128	168	171
3704 Farmington Hills 4	2321	854	36.79	75	61	179	137	141
3705 Farmington Hills 5	1910	421	22.04	33	49	90	63	73
3706 Farmington Hills 6	1413	184	13.02	13	19	39	36	16
3707 Farmington Hills 7	2115	703	33.24	72	41	203	83	73
3708 Farmington Hills 8	1888	564	29.87	49	67	111	99	54
3709 Farmington Hills 9	2539	793	31.23	74	79	189	81	136
3710 Farmington Hills 10	2695	767	28.46	138	77	171	78	70
3711 Farmington Hills 11	2585	613	23.71	74	63	159	71	58
3712 Farmington Hills 12	1902	657	34.54	73	79	166	80	57
3713 Farmington Hills 13	1798	585	32.54	88	69	122	63	45
3714 Farmington Hills 14	2137	743	34.77	89	87	182	88	51
3715 Farmington Hills 15	1190	390	32.77	55	26	98	38	31
3716 Farmington Hills 16	2631	773	29.38	103	64	213	90	54
3717 Farmington Hills 17	2835	338	11.92	25	38	93	31	25
3718 Farmington Hills 18	1460	423	28.97	45	27	108	56	42
3719 Farmington Hills 19	1992	623	31.28	58	73	151	67	43
3720 Farmington Hills 20	2591	576	22.23	64	68	157	65	39
3721 Farmington Hills 21	2499	548	21.93	48	55	164	47	30
3722 Farmington Hills 22	1952	422	21.62	51	41	121	42	29
3723 Farmington Hills 23	1707	520	30.46	80	51	114	49	43
3724 Farmington Hills 24	2896	828	28.59	130	73	203	64	87
3725 Farmington Hills 25	2709	650	23.99	88	57	172	58	40
3726 Farmington Hills 26	2556	500	19.56	43	52	144	29	40
3727 Farmington Hills 27	2431	363	14.93	49	26	143	17	19
3802 Fenton 2	2	0		0	0	0	0	0
3901 Ferndale 1	2278	800	35.12	150	110	158	66	39
3902 Ferndale 2	2837	729	25.70	151	86	155	54	40
3903 Ferndale 3	2750	620	22.55	95	68	149	35	41
3904 Ferndale 4	2439	509	20.87	89	55	124	59	30
3905 Ferndale 5	2361	538	22.79	91	52	105	50	41
3906 Ferndale 6	1423	310	21.78	45	17	57	30	35
3907 Ferndale 7	2059	334	16.22	64	25	79	29	23
4001 Hazel Park 1	1562	231	14.79	24	25	59	32	7
4002 Hazel Park 2	1278	229	17.92	18	14	61	21	17
4003 Hazel Park 3	1908	251	13.16	13	14	56	29	14
4004 Hazel Park 4	1344	268	19.94	28	9	59	22	18
4005 Hazel Park 5	1919	335	17.46	30	22	82	39	17
4006 Hazel Park 6	1135	209	18.41	15	21	42	25	4
4007 Hazel Park 7	471	79	16.77	5	14	19	1	4
4008 Hazel Park 8	990	186	18.79	30	21	43	19	9
4009 Hazel Park 9	1583	215	13.58	35	10	47	20	16

PRINTED 08/18/12, 11:25 AM

PAGE 275.275.07

	R V			T P			JUDGE OF CIRCUIT COURT OAKLAND COUNTY		
	E O			U E			K M		
	G T			R R			a c	J P	
	I E	B C	N C				r D	a e	L A S
	S R	A A	O E	a h	S H	e o	s r	a s a	
	T S	L S	U N	n r	h u	n n	o n	y h k	
	E	L T	T T	i	e s	a	n i	n l w	
	R	O	A	s	r e	l	c	e e a	
	E	T	G	t	a y	d	k	y	
	D	S	E						
522 PRECINCTS									
4101 Huntington Woods 1	1176	591	50.26	40	58	139	107	56	
4102 Huntington Woods 2	1000	417	41.70	35	48	97	46	40	
4103 Huntington Woods 3	1020	460	45.10	37	38	116	87	40	
4104 Huntington Woods 4	966	470	48.65	11	48	129	90	52	
4105 Huntington Woods 5	1000	462	46.20	32	38	95	79	35	
4201 Keego Harbor 1	2068	315	15.23	52	31	80	35	33	
4301 Lake Angelus 1	278	148	53.24	64	10	18	9	3	
4401 Lathrup Village 1	1780	651	36.57	50	78	217	60	57	
4402 Lathrup Village 2	1793	667	37.20	58	94	208	64	54	
4501 Madison Heights 1	1794	193	10.76	21	21	49	17	16	
4502 Madison Heights 2	1547	205	13.25	31	13	50	25	17	
4503 Madison Heights 3	1877	184	9.80	22	15	47	27	16	
4504 Madison Heights 4	1792	184	10.27	15	11	58	18	13	
4505 Madison Heights 5	1525	267	17.51	24	24	81	32	19	
4506 Madison Heights 6	405	121	29.88	9	9	36	11	12	
4507 Madison Heights 7	2185	485	22.20	51	26	148	42	38	
4508 Madison Heights 8	2738	550	20.09	71	41	159	55	36	
4509 Madison Heights 9	2239	428	19.12	47	25	117	58	29	
4510 Madison Heights 10	1944	378	19.44	31	19	95	53	37	
4511 Madison Heights 11	2504	254	10.14	29	17	69	31	14	
4602 Northville 2	2684	811	30.22	117	68	233	73	32	
4701 Novi 1	1871	513	27.42	82	32	149	59	26	
4702 Novi 2	2413	561	23.25	77	35	162	53	37	
4703 Novi 3	1908	443	23.22	65	29	113	51	24	
4704 Novi 4	1947	485	24.91	61	52	115	46	42	
4705 Novi 5	1508	240	15.92	35	15	59	19	12	
4706 Novi 6	1954	433	22.16	62	50	112	49	21	
4707 Novi 7	1659	317	19.11	40	25	80	39	19	
4708 Novi 8	1544	343	22.22	52	32	75	35	19	
4709 Novi 9	2440	578	23.69	85	52	133	79	37	
4710 Novi 10	854	542	63.47	75	38	125	61	32	
4711 Novi 11	1735	248	14.29	30	27	60	20	21	
4712 Novi 12	2847	244	8.57	35	31	61	30	20	
4713 Novi 13	1171	155	13.24	18	23	41	11	3	
4714 Novi 14	1355	322	23.76	37	36	77	28	14	
4715 Novi 15	1827	441	24.14	73	55	87	33	16	
4716 Novi 16	2428	528	21.75	48	120	103	40	13	
4717 Novi 17	2144	436	20.34	55	40	94	52	24	
4718 Novi 18	2164	621	28.70	66	49	192	75	29	
4719 Novi 19	1040	173	16.63	33	11	45	13	6	
4720 Novi 20	1278	288	22.54	23	32	73	30	13	
4721 Novi 21	2244	327	14.57	39	30	75	36	23	
4801 Oak Park 1	2184	420	19.23	18	35	80	66	38	
4802 Oak Park 2	2385	656	27.51	29	50	122	141	107	
4803 Oak Park 3	2163	424	19.60	18	28	63	55	55	
4804 Oak Park 4	2498	460	18.41	35	42	135	33	34	
4805 Oak Park 5	2545	571	22.44	29	74	206	35	36	
4806 Oak Park 6	1873	501	26.75	33	62	129	65	40	
4807 Oak Park 7	2168	479	22.09	35	56	119	55	35	
4808 Oak Park 8	1933	308	15.93	18	32	89	27	29	

PRINTED 08/18/12, 11:25 AM

PAGE 275.275.08

	R V E O G T I E S R T S E R E D	B C A A L S L T O T S	T P U E R R N C O E U N T T A G E	JUDGE OF CIRCUIT COURT OAKLAND COUNTY					
				D C a h n r i s t	S H a o h u e s r e a y	K M a c r D e o n n a l d	J P a e s r o n n i c k	L A S a s a y h k n l w e e a y	
522 PRECINCTS									
4809 Oak Park 9	2713	635	23.41	46	70	201	60	37	
4810 Oak Park 10	2647	593	22.40	29	80	165	54	44	
4901 Orchard Lake 1	1919	578	30.12	90	58	129	81	79	
5001 Pleasant Ridge 1	1166	468	40.14	50	79	93	56	27	
5002 Pleasant Ridge 2	1151	452	39.27	42	57	98	51	30	
5101 Pontiac 1	2800	562	20.07	26	69	186	29	22	
5102 Pontiac 2	2377	270	11.36	19	26	81	15	6	
5103 Pontiac 3	2261	504	22.29	34	60	186	31	27	
5104 Pontiac 4	1807	338	18.71	34	35	86	36	23	
5105 Pontiac 5	1958	350	17.88	36	41	103	27	13	
5106 Pontiac 6	1997	323	16.17	26	36	97	26	10	
5107 Pontiac 7	1243	73	5.87	2	8	23	5	4	
5108 Pontiac 8	2767	223	8.06	25	19	78	21	8	
5109 Pontiac 9	1678	148	8.82	12	15	52	14	13	
5110 Pontiac 10	452	40	8.85	5	0	11	7	2	
5111 Pontiac 11	2850	326	11.44	36	40	92	32	12	
5112 Pontiac 12	2365	316	13.36	27	35	92	56	19	
5113 Pontiac 13	2056	272	13.23	23	31	84	14	12	
5114 Pontiac 14	1838	151	8.22	6	14	58	7	10	
5115 Pontiac 15	2345	453	19.32	24	45	173	32	28	
5116 Pontiac 16	2150	339	15.77	20	32	134	14	16	
5117 Pontiac 17	2042	203	9.94	12	15	88	19	10	
5118 Pontiac 18	1931	107	5.54	12	12	35	7	9	
5119 Pontiac 19	2690	343	12.75	11	38	127	39	7	
5120 Pontiac 20	2166	382	17.64	27	38	137	17	23	
5121 Pontiac 21	2861	433	15.13	27	56	159	30	19	
5201 Rochester 1	1825	392	21.48	56	40	97	28	21	
5202 Rochester 2	2568	586	22.82	82	33	169	41	37	
5203 Rochester 3	1460	293	20.07	40	19	61	30	22	
5204 Rochester 4	1083	232	21.42	38	22	58	16	14	
5205 Rochester 5	2793	608	21.77	131	34	154	44	55	
5301 Rochester Hills 1	1990	487	24.47	81	34	113	58	38	
5302 Rochester Hills 2	1176	190	16.16	34	13	48	16	10	
5303 Rochester Hills 3	1280	234	18.28	54	14	48	22	18	
5304 Rochester Hills 4	1298	365	28.12	53	29	87	35	37	
5305 Rochester Hills 5	1961	421	21.47	69	34	97	40	35	
5306 Rochester Hills 6	2114	594	28.10	96	39	186	61	37	
5307 Rochester Hills 7	1080	309	28.61	81	20	62	26	24	
5308 Rochester Hills 8	1024	330	32.23	96	29	61	27	15	
5309 Rochester Hills 9	2240	755	33.71	213	69	120	58	64	
5310 Rochester Hills 10	1454	410	28.20	82	23	88	36	23	
5311 Rochester Hills 11	1598	244	15.27	40	18	68	17	19	
5312 Rochester Hills 12	1958	540	27.58	84	35	130	50	37	
5313 Rochester Hills 13	1378	293	21.26	60	24	61	28	21	
5314 Rochester Hills 14	2180	520	23.85	113	50	103	55	38	
5315 Rochester Hills 15	1639	168	10.25	22	15	56	12	15	
5316 Rochester Hills 16	2146	384	17.89	53	23	93	32	26	
5317 Rochester Hills 17	2265	680	30.02	134	70	149	68	44	
5318 Rochester Hills 18	1373	503	36.64	108	42	123	41	34	
5319 Rochester Hills 19	1349	507	37.58	120	36	78	58	43	

DISTRICT CANVASS

PRIMARY ELECTION
TUESDAY, AUGUST 7, 2012
OAKLAND COUNTY, MICHIGAN

PRINTED 08/18/12, 11:25 AM

PAGE 275.275.09

	R V			T P			JUDGE OF CIRCUIT COURT OAKLAND COUNTY		
	E O			U E			K M		
	G T			R R			a c	J P	
	I E	B C		N C			r D	a e	L A S
	S R	A A		O E		D C	e o	s r	a s a
	T S	L S		U N		a h	n n	o n	y h k
	E	L T		T T		n r	a	n i	n l w
	R	O		A		i	e s	c	e e a
	E	T		G		s	r e	k	y
	D	S		E		t	a y		
522 PRECINCTS									
5320 Rochester Hills 20	1091	327	29.97			55	32	68	37
5321 Rochester Hills 21	1579	370	23.43			66	30	81	28
5322 Rochester Hills 22	1334	420	31.48			69	32	117	57
5323 Rochester Hills 23	1295	386	29.81			62	22	106	40
5324 Rochester Hills 24	1557	516	33.14			97	29	123	58
5325 Rochester Hills 25	2142	546	25.49			101	47	127	44
5326 Rochester Hills 26	2539	705	27.77			153	73	145	69
5327 Rochester Hills 27	1518	306	20.16			36	19	99	23
5328 Rochester Hills 28	2197	317	14.43			46	31	82	44
5329 Rochester Hills 29	1015	286	28.18			72	22	51	30
5330 Rochester Hills 30	2071	487	23.52			60	42	121	45
5331 Rochester Hills 31	1163	236	20.29			41	20	62	20
5332 Rochester Hills 32	1662	490	29.48			86	38	105	67
5401 Royal Oak 1	2271	544	23.95			56	71	127	69
5402 Royal Oak 2	2302	439	19.07			40	39	122	56
5403 Royal Oak 3	1545	359	23.24			47	34	89	35
5404 Royal Oak 4	1773	397	22.39			41	31	118	34
5405 Royal Oak 5	1506	362	24.04			29	27	96	44
5406 Royal Oak 6	2746	658	23.96			74	58	176	67
5407 Royal Oak 7	1766	412	23.33			48	35	117	48
5408 Royal Oak 8	2339	742	31.72			135	81	162	69
5409 Royal Oak 9	2662	620	23.29			63	50	179	62
5410 Royal Oak 10	1914	470	24.56			56	46	113	58
5411 Royal Oak 11	1938	411	21.21			48	33	97	41
5412 Royal Oak 12	1908	430	22.54			49	44	104	61
5413 Royal Oak 13	2087	677	32.44			92	73	171	52
5414 Royal Oak 14	1645	632	38.42			119	43	172	65
5415 Royal Oak 15	1663	289	17.38			41	23	76	36
5416 Royal Oak 16	2736	775	28.33			84	48	190	105
5417 Royal Oak 17	1916	570	29.75			58	42	124	89
5418 Royal Oak 18	1964	429	21.84			44	36	127	47
5419 Royal Oak 19	2587	639	24.70			97	52	159	76
5420 Royal Oak 20	2131	622	29.19			57	59	167	66
5421 Royal Oak 21	2162	514	23.77			76	59	136	43
5422 Royal Oak 22	2215	715	32.28			173	74	160	58
5423 Royal Oak 23	1766	374	21.18			76	29	95	26
5424 Royal Oak 24	1099	276	25.11			37	21	70	28
5501 South Lyon 1	2710	613	22.62			95	42	152	50
5502 South Lyon 2	2050	275	13.41			53	14	69	19
5503 South Lyon 3	1904	320	16.81			66	15	72	31
5504 South Lyon 4	1427	197	13.81			37	15	42	17
5601 Southfield 1	1385	484	34.95			22	76	148	61
5602 Southfield 2	1211	404	33.36			31	45	101	51
5603 Southfield 3	1287	388	30.15			31	42	96	53
5604 Southfield 4	1290	314	24.34			29	35	74	34
5605 Southfield 5	1583	409	25.84			34	68	112	32
5606 Southfield 6	1370	304	22.19			21	53	86	41
5607 Southfield 7	1254	380	30.30			28	41	107	56
5608 Southfield 8	1565	458	29.27			20	70	146	56
5609 Southfield 9	1350	373	27.63			25	56	105	32

DISTRICT CANVASS

PRIMARY ELECTION
TUESDAY, AUGUST 7, 2012
OAKLAND COUNTY, MICHIGAN

PRINTED 08/18/12, 11:25 AM

PAGE 275.275.10

522 PRECINCTS	R V		T P		JUDGE OF CIRCUIT COURT OAKLAND COUNTY			
	E O		U E					
	G T		R R			K M		
	I E	8 C	N C			a c	J P	
	S R	A A	O E	D C	S H	r D	a e	L A S
	T S	L S	U N	a h	a o	e o	s r	a s a
	E	L T	T T	n r	h u	n n	o n	y h k
	R	O	A	i	e s	a	n i	n l w
	E	T	G	s	r e	l	c	e e a
	D	S	E	t	a y	d	k	y
5610 Southfield 10	1413	264	18.68	27	36	84	26	17
5611 Southfield 11	1627	427	26.24	36	70	111	56	28
5612 Southfield 12	1930	431	22.33	21	68	128	36	37
5613 Southfield 13	1468	450	30.65	33	63	121	44	35
5614 Southfield 14	1129	401	35.52	35	57	85	42	38
5615 Southfield 15	1824	432	23.68	31	55	110	70	31
5616 Southfield 16	1256	329	26.19	14	61	97	26	26
5617 Southfield 17	1527	436	28.55	24	73	144	30	25
5618 Southfield 18	977	267	27.33	8	38	87	32	23
5619 Southfield 19	1219	344	28.22	16	39	89	41	27
5620 Southfield 20	1392	240	17.24	18	27	72	15	18
5621 Southfield 21	1524	337	22.11	21	75	116	15	17
5622 Southfield 22	1331	272	20.44	20	42	93	21	23
5623 Southfield 23	1498	455	30.37	35	62	150	33	30
5624 Southfield 24	1287	330	25.64	24	42	99	36	25
5625 Southfield 25	761	258	33.90	13	47	88	15	8
5626 Southfield 26	1020	244	23.92	12	55	84	12	11
5627 Southfield 27	1528	292	19.11	9	29	102	45	39
5628 Southfield 28	1398	303	21.67	13	44	76	22	40
5629 Southfield 29	1275	435	34.12	21	62	101	46	69
5630 Southfield 30	2011	446	22.18	29	68	124	32	29
5631 Southfield 31	1642	194	11.81	8	29	60	23	18
5632 Southfield 32	1197	259	21.64	11	35	60	24	48
5633 Southfield 33	1352	447	33.06	25	58	116	59	52
5634 Southfield 34	1761	466	26.46	24	64	146	52	44
5635 Southfield 35	1861	506	27.19	44	62	135	37	40
5636 Southfield 36	1228	247	20.11	9	40	97	15	10
5637 Southfield 37	1271	337	26.51	22	55	109	22	22
5638 Southfield 38	1295	378	29.19	20	49	127	39	25
5639 Southfield 39	983	229	23.30	19	41	68	14	15
5640 Southfield 40	1208	235	19.45	22	41	69	16	12
5641 Southfield 41	1444	300	20.78	32	37	90	28	17
5642 Southfield 42	1383	226	16.34	16	31	79	19	12
5643 Southfield 43	1280	214	16.72	13	29	76	22	13
5701 Sylvan Lake 1	1444	468	32.41	56	37	141	59	54
5801 Troy 1	1216	266	21.88	63	10	47	16	19
5802 Troy 2	2201	663	30.12	129	59	139	86	54
5803 Troy 3	1839	464	25.23	88	45	96	47	21
5804 Troy 4	2793	747	26.75	127	46	162	76	56
5805 Troy 5	1433	484	33.78	117	33	93	64	47
5806 Troy 6	519	179	34.49	39	14	41	18	10
5807 Troy 7	1733	516	29.77	143	39	83	55	28
5808 Troy 8	1888	576	30.51	98	42	143	70	39
5809 Troy 9	2221	655	29.49	131	61	137	65	35
5810 Troy 10	1912	594	31.07	122	36	112	75	43
5811 Troy 11	1865	602	32.28	98	54	136	57	37
5812 Troy 12	1410	415	29.43	80	44	93	38	27
5813 Troy 13	2736	776	28.36	183	51	162	79	45
5814 Troy 14	1918	536	27.95	94	39	123	64	33
5815 Troy 15	1833	518	28.26	105	28	116	63	32

	R V E O G T I E S R T S E R E D	B C A A L S L T O T S	T P U E R R N C O E U N T T A G E	JUDGE OF CIRCUIT COURT OAKLAND COUNTY				
				D C a h n r i s t	S H a o h u e s r e a y	K M a c r D e o n n a l d	J P a e s r o n n i c k	L A S a s a y h k n l w e e a y
522 PRECINCTS								
5816 Troy 16	1544	444	28.76	111	29	90	48	18
5817 Troy 17	2234	581	26.01	151	63	98	61	24
5818 Troy 18	1583	589	37.21	157	54	124	57	29
5819 Troy 19	1506	600	39.84	144	51	123	50	39
5820 Troy 20	2172	687	31.63	193	52	114	85	43
5821 Troy 21	1477	299	20.24	45	26	65	34	16
5822 Troy 22	2526	640	25.34	112	40	152	78	50
5823 Troy 23	2449	552	22.54	99	31	139	55	37
5824 Troy 24	2398	542	22.60	98	40	137	73	38
5825 Troy 25	2382	459	19.27	90	37	103	63	26
5826 Troy 26	2333	339	14.53	71	21	85	38	26
5827 Troy 27	1900	310	16.32	53	29	82	32	19
5828 Troy 28	1715	284	16.56	40	25	80	34	12
5829 Troy 29	2338	821	35.12	176	76	170	77	49
5830 Troy 30	611	148	24.22	27	10	40	8	15
5831 Troy 31	788	229	29.06	88	16	38	20	11
5901 Walld Lake 1	2542	388	15.26	48	30	93	46	37
5902 Walld Lake 2	2703	495	18.31	66	38	110	82	44
6001 Wixom 1	2416	796	32.95	107	53	183	96	54
6002 Wixom 2	1945	755	38.82	99	38	151	72	56
6003 Wixom 3	2843	249	8.76	49	21	68	32	17
6004 Wixom 4	2170	604	27.83	73	57	134	75	42
GRAND TOTALS	919416	236186	25.69	34367	21155	54655	25463	19517

DISTRICT CANVASS

PRIMARY ELECTION
TUESDAY, AUGUST 7, 2012
DAKLAND COUNTY, MICHIGAN

PRINTED 08/18/12, 11:25 AM

PAGE 276.276.01

	R V		T P	JUDGE OF DISTRICT COURT 44TH DISTRICT		
	E O		U E			
	G T		R R		D M	
	I E	B C	N C	C P G	e e	
	S R	A A	O E	a . i	r i	E N
	T S	L S	U N	r n	e n	d a
	E	L T	T T	l o	k e	w h
	R	O	A	o t	c	a h
	E	T	G	t	k	r a
	D	S	E	i	e	d t
24 PRECINCTS						
5401 Royal Oak 1	2271	544	23.95	104	234	87
5402 Royal Oak 2	2302	439	19.07	97	196	56
5403 Royal Oak 3	1545	359	23.24	83	136	52
5404 Royal Oak 4	1773	397	22.39	87	149	62
5405 Royal Oak 5	1506	362	24.04	80	125	74
5406 Royal Oak 6	2746	658	23.96	156	248	118
5407 Royal Oak 7	1766	412	23.33	91	148	75
5408 Royal Oak 8	2339	742	31.72	207	294	112
5409 Royal Oak 9	2662	620	23.29	167	227	90
5410 Royal Oak 10	1914	470	24.56	128	191	57
5411 Royal Oak 11	1938	411	21.21	108	159	35
5412 Royal Oak 12	1908	430	22.54	90	169	74
5413 Royal Oak 13	2087	677	32.44	188	249	117
5414 Royal Oak 14	1645	632	38.42	260	195	94
5415 Royal Oak 15	1663	289	17.38	64	101	56
5416 Royal Oak 16	2736	775	28.33	239	260	124
5417 Royal Oak 17	1916	570	29.75	136	267	84
5418 Royal Oak 18	1964	429	21.84	98	146	81
5419 Royal Oak 19	2587	639	24.70	154	265	98
5420 Royal Oak 20	2131	622	29.19	139	280	108
5421 Royal Oak 21	2162	514	23.77	131	192	95
5422 Royal Oak 22	2215	715	32.28	209	283	91
5423 Royal Oak 23	1766	374	21.18	88	136	56
5424 Royal Oak 24	1099	276	25.11	69	96	48
GRAND TOTALS	48641	12356	25.40	3173	4746	1944

DISTRICT CANVASS

PRIMARY ELECTION
TUESDAY, AUGUST 7, 2012
OAKLAND COUNTY, MICHIGAN

PRINTED 08/18/12, 11:25 AM

PAGE 277.277.01

	R V		T P		JUDGE OF DISTRICT COURT 46TH DISTRICT						
	E O		U E		C J	S P K				B S	T T
	G T		R R		h o	t . o				i e	
	I E	B C	N C		a h	e r	O S N	D N	D P	l i	T T
	S R	A A	O E		r n	p n	m . a	e a	o o	k	o a
	T S	L S	U N		e s	h	a j	b n	n s	a	w t
	E	L T	T T		s o	e	r o	r c	n e	l	a e
	R	O	A		a n	n	r	a e	a y	y	a
	E	T	G								
	D	S	E								
55 PRECINCTS											
2401 Southfield Twp 1	932	265	28.43		17	19	8	42	11	83	11
2402 Southfield Twp 2	1010	319	31.58		13	21	5	40	25	126	3
2403 Southfield Twp 3	788	299	37.94		24	22	13	60	18	85	4
2404 Southfield Twp 4	1214	511	42.09		11	38	10	62	41	212	4
2405 Southfield Twp 5	1323	460	34.77		25	33	8	48	47	155	17
2406 Southfield Twp 6	1964	739	37.63		59	75	13	101	59	190	18
2407 Southfield Twp 7	1085	446	41.11		9	47	7	63	46	116	10
2408 Southfield Twp 8	1322	521	39.41		18	129	9	53	35	108	10
2409 Southfield Twp 9	1127	395	35.05		16	75	8	44	49	100	13
2410 Southfield Twp 10	914	407	44.53		13	52	13	52	34	125	8
4401 Lathrup Village 1	1780	651	36.57		72	27	6	130	79	212	40
4402 Lathrup Village 2	1793	667	37.20		102	24	11	127	100	147	58
5601 Southfield 1	1385	484	34.95		57	42	9	113	64	82	40
5602 Southfield 2	1211	404	33.36		27	33	4	85	64	117	14
5603 Southfield 3	1287	388	30.15		47	38	10	57	80	73	23
5604 Southfield 4	1290	314	24.34		20	42	3	70	38	67	17
5605 Southfield 5	1583	409	25.84		59	40	6	83	58	48	35
5606 Southfield 6	1370	304	22.19		26	19	11	60	36	89	9
5607 Southfield 7	1254	380	30.30		57	46	3	91	63	40	28
5608 Southfield 8	1565	458	29.27		106	42	2	91	66	42	47
5609 Southfield 9	1350	373	27.63		109	18	2	75	38	42	35
5610 Southfield 10	1413	264	18.68		25	28	4	36	37	71	14
5611 Southfield 11	1627	427	26.24		57	57	2	87	68	47	28
5612 Southfield 12	1930	431	22.33		55	24	7	97	56	48	53
5613 Southfield 13	1468	450	30.65		57	30	2	148	57	32	41
5614 Southfield 14	1129	401	35.52		30	78	1	94	23	72	49
5615 Southfield 15	1824	432	23.68		35	98	3	89	40	65	40
5616 Southfield 16	1256	329	26.19		46	24	2	61	52	30	47
5617 Southfield 17	1527	436	28.55		89	24	4	106	70	34	32
5618 Southfield 18	977	267	27.33		38	15	3	62	40	21	42
5619 Southfield 19	1219	344	28.22		36	51	2	80	55	19	34
5620 Southfield 20	1392	240	17.24		35	5	0	50	56	17	18
5621 Southfield 21	1524	337	22.11		62	16	4	70	49	15	62
5622 Southfield 22	1331	272	20.44		32	15	1	44	48	68	27
5623 Southfield 23	1498	455	30.37		134	18	5	107	60	24	43
5624 Southfield 24	1287	330	25.64		69	19	3	61	52	39	23
5625 Southfield 25	761	258	33.90		65	17	2	53	25	23	24
5626 Southfield 26	1020	244	23.92		53	10	2	64	34	17	20
5627 Southfield 27	1528	292	19.11		29	38	2	80	23	41	32
5628 Southfield 28	1398	303	21.67		42	28	4	64	42	27	36
5629 Southfield 29	1275	435	34.12		48	44	5	107	57	51	40
5630 Southfield 30	2011	446	22.18		66	20	2	114	67	32	59
5631 Southfield 31	1642	194	11.81		19	15	1	57	28	8	26
5632 Southfield 32	1197	259	21.64		33	39	1	60	46	26	18
5633 Southfield 33	1352	447	33.06		54	89	4	116	55	34	25
5634 Southfield 34	1761	466	26.46		32	36	1	140	49	73	71
5635 Southfield 35	1861	506	27.19		61	58	5	90	77	54	36
5636 Southfield 36	1228	247	20.11		34	11	2	59	42	16	38
5637 Southfield 37	1271	337	26.51		48	13	1	82	65	40	33
5638 Southfield 38	1295	378	29.19		61	11	3	57	74	89	22

	R V		T P	JUDGE OF DISTRICT COURT 46TH DISTRICT						
	E O		U E							
	G T		R R							
	I E	B C	N C	C J	S P K				8 S	
	S R	A A	O E	h o	t . o				i e	T T
	T S	L S	U N	a h	e r	O S N	D N	D P	l i	o a
	E	L T	T T	r n	p n	m . a	e a	o o	l k	w t
	R	O	A	e s	h	a j	b n	n s	a	a e
	E	T	G	s o	e	r o	r c	n e	l	n
	D	S	E	a n	n	r	a e	a y	y	a
55 PRECINCTS										
5639 Southfield 39	983	229	23.30	38	20	3	48	28	18	32
5640 Southfield 40	1208	235	19.45	32	9	1	58	62	17	19
5641 Southfield 41	1444	300	20.78	28	48	2	36	40	42	22
5642 Southfield 42	1383	226	16.34	50	16	2	46	29	20	26
5643 Southfield 43	1280	214	16.72	30	12	3	34	39	38	18
GRAND TOTALS	74847	20625	27.56	2510	1918	250	4104	2696	3527	1594

PRINTED 08/18/12, 11:25 AM

PAGE 278.278.01

				JUDGE OF DISTRICT COURT 48TH DISTRICT			
				D D			
				i ' a A G R S S S			
				J A n g a . a t c			
				o r e o r n e h			
				s n s y f v w			
				h k t i e a			
				o i e n r			
				f n l t			
				f i d z			
71 PRECINCTS	R V	T P					
	E O	U E					
	G T	R R					
	I E	B C	N C	J A	n g	a . a	t c
	S R	A A	O E	o r	e o	r n	e h
	T S	L S	U N	s n	s y	f i	v w
	E	L T	T T	h k	t	i	e a
	R	O	A	o	i	e	n r
	E	T	G	f	n	l	t
	D	S	E	f	i	d	z
0201 Bloomfield 1	953	446	46.80	92	219	11	41
0202 Bloomfield 2	683	222	32.50	23	129	8	12
0203 Bloomfield 3	1288	579	44.95	103	274	25	26
0204 Bloomfield 4	1226	382	31.16	39	194	15	31
0205 Bloomfield 5	1007	381	37.84	86	162	8	40
0206 Bloomfield 6	1255	519	41.35	63	282	19	31
0207 Bloomfield 7	671	243	36.21	14	130	14	22
0208 Bloomfield 8	2152	874	40.61	128	405	14	106
0209 Bloomfield 9	1459	584	40.03	68	310	17	40
0210 Bloomfield 10	1501	598	39.84	164	267	23	26
0211 Bloomfield 11	1442	568	39.39	103	296	20	29
0212 Bloomfield 12	1382	356	25.76	37	212	8	24
0213 Bloomfield 13	1122	422	37.61	53	233	16	23
0214 Bloomfield 14	1282	536	41.81	41	310	20	20
0215 Bloomfield 15	725	312	43.03	41	152	11	20
0216 Bloomfield 16	1117	420	37.60	78	175	10	44
0217 Bloomfield 17	550	177	32.18	25	83	6	18
0218 Bloomfield 18	888	304	34.23	27	184	14	16
0219 Bloomfield 19	1196	510	42.64	108	238	20	25
0220 Bloomfield 20	1017	343	33.73	30	203	17	19
0221 Bloomfield 21	1080	506	46.85	34	292	25	31
0222 Bloomfield 22	1413	528	37.37	69	288	11	37
0223 Bloomfield 23	881	348	39.50	34	194	16	16
0224 Bloomfield 24	965	343	35.54	48	171	17	28
0225 Bloomfield 25	681	126	18.50	7	81	5	12
0226 Bloomfield 26	1027	349	33.98	39	202	17	25
0227 Bloomfield 27	689	211	30.62	24	104	12	13
0228 Bloomfield 28	641	256	39.94	48	107	4	26
0229 Bloomfield 29	869	294	33.83	34	161	9	21
0230 Bloomfield 30	1604	627	39.09	95	332	15	40
0231 Bloomfield 31	634	339	53.47	27	190	13	11
0232 Bloomfield 32	1049	387	36.89	32	249	9	20
2801 W. Bloomfield 1	2194	816	37.19	111	377	21	126
2802 W. Bloomfield 2	2218	577	26.01	61	255	22	53
2803 W. Bloomfield 3	1059	311	29.37	30	146	16	38
2804 W. Bloomfield 4	2225	650	29.21	57	323	28	60
2805 W. Bloomfield 5	2069	611	29.53	78	307	30	45
2806 W. Bloomfield 6	1722	494	28.69	75	207	17	48
2807 W. Bloomfield 7	1550	590	38.06	92	262	21	59
2808 W. Bloomfield 8	2254	700	31.06	49	374	21	44
2809 W. Bloomfield 9	1626	569	34.99	70	251	20	66
2810 W. Bloomfield 10	2427	818	33.70	142	383	19	78
2811 W. Bloomfield 11	2203	727	33.00	93	311	25	104
2812 W. Bloomfield 12	2226	771	34.64	101	298	29	122
2813 W. Bloomfield 13	1979	772	39.01	160	321	21	60
2814 W. Bloomfield 14	1697	447	26.34	38	207	9	41
2815 W. Bloomfield 15	2621	987	37.66	145	459	31	107
2816 W. Bloomfield 16	2298	802	34.90	146	348	15	89

PRINTED 08/18/12, 11:25 AM

PAGE 278.278.02

				JUDGE OF DISTRICT COURT 48TH DISTRICT			
				D D			
				i ' a A G R S S S			
				J A n g a . a t c			
				o r e o r n e h			
				s n s y f v w			
				h k t i e a			
				o i e n r			
				f n l t			
				f i d z			
71 PRECINCTS	R V	T P					
	E O	U E					
	G T	R R					
	I E	B C	N C	J A	n g	a . a	t c
	S R	A A	O E	o r	e o	r n	e h
	T S	L S	U N	s n	s	y f	v w
	E	L T	T T	h k	t	i	e a
	R	O	A	o	i	e	n r
	E	T	G	f	n	l	t
	D	S	E	f	i	d	z
2817 W. Bloomfield 17	2221	786	35.39	163	318	13	93
2818 W. Bloomfield 18	1746	655	37.51	60	311	28	67
2819 W. Bloomfield 19	1864	717	38.47	99	305	28	100
2820 W. Bloomfield 20	1353	523	38.65	65	239	14	62
2821 W. Bloomfield 21	1789	484	27.05	51	214	19	68
2822 W. Bloomfield 22	2393	745	31.13	58	363	30	86
2823 W. Bloomfield 23	2427	828	34.12	114	360	27	100
2824 W. Bloomfield 24	1675	480	28.66	74	191	16	58
2825 W. Bloomfield 25	2110	683	32.37	69	369	21	57
3201 Birmingham 1	1922	686	35.69	113	340	22	48
3202 Birmingham 2	1857	698	37.59	98	336	19	51
3203 Birmingham 3	1743	508	29.15	58	272	11	27
3204 Birmingham 4	1906	712	37.36	101	356	11	38
3205 Birmingham 5	1841	708	38.46	51	382	22	28
3206 Birmingham 6	2105	656	31.16	77	318	23	52
3207 Birmingham 7	2084	499	23.94	98	225	8	40
3208 Birmingham 8	1709	431	25.22	72	198	14	28
3209 Birmingham 9	1460	362	24.79	40	171	10	27
3301 Bloomfield Hills 1	1957	795	40.62	101	418	30	45
3302 Bloomfield Hills 2	1557	585	37.57	98	295	14	36
4201 Keego Harbor 1	2068	315	15.23	32	169	19	25
4901 Orchard Lake 1	1919	578	30.12	79	330	15	43
5701 Sylvan Lake 1	1444	468	32.41	104	238	9	26
GRAND TOTALS	109967	37634	34.22	5137	18376	1217	3238

Additional Precinct Results and
Summaries from the August 7, 2012
Election have been archived.

✓ 8-23
JC

Wixom City				
Jurisdiction & Pct.	Loren Bennett (REP)	Nancy Cassis (REP)	Drexel Morton (REP)	Total
Wixom, Pct. 1	0	179	0	179
Wixom, Pct. 2	0	139	0	139
Wixom, Pct. 3	0	24	0	24
Wixom, Pct. 4	0	120	0	120
SUB TOTAL	0	462	0	462
GRAND TOTAL	1	13,427	6	13,434

Congressional, District 11 Write-In Tally Sheet

Auburn Hills City

Jurisdiction & Pct.	Loren Bennett (REP)	Nancy Cassis (REP)	Drexel Morton (REP)	Total
Auburn Hills, Pct. 1	0	26	0	26
Auburn Hills, Pct. 2	0	7	0	7
Auburn Hills, Pct. 3	0	20	0	20
Auburn Hills, Pct. 4	0	18	0	18
Auburn Hills, Pct. 5	0	33	0	33
Auburn Hills, Pct. 6	0	94	0	94
Auburn Hills, Pct. 7	0	20	0	20
Auburn Hills, Pct. 8	0	22	0	22
Auburn Hills, Pct. 9	0	12	0	12
SUB TOTAL	0	252	0	252

Birmingham City

Jurisdiction & Pct.	Loren Bennett (REP)	Nancy Cassis (REP)	Drexel Morton (REP)	Total
Birmingham, Pct 1	0	135	0	135
Birmingham, Pct 2	0	121	2	123
Birmingham, Pct 3	0	63	0	63
Birmingham, Pct 4	0	126	0	126
Birmingham, Pct 5	0	120	0	120
Birmingham, Pct 6	0	89	0	89
Birmingham, Pct 7	0	56	0	56
Birmingham, Pct 8	0	51	0	51
Birmingham, Pct 9	0	32	0	32
SUB TOTAL	0	793	2	795

Bloomfield Hills City				
Jurisdiction & Pct.	Loren Bennett (REP)	Nancy Cassis (REP)	Drexel Morton (REP)	Total
Bloomfield Hills, Pct. 1	0	155	0	155
Bloomfield Hills, Pct. 2	0	102	0	102
SUB TOTAL	0	257	0	257
Clawson City				
Jurisdiction & Pct.	Loren Bennett (REP)	Nancy Cassis (REP)	Drexel Morton (REP)	Total
Clawson, Pct. 2	0	48	0	48
Clawson, Pct. 3	0	43	0	43
Clawson, Pct. 4	0	23	0	23
Clawson, Pct. 5	0	63	0	63
SUB TOTAL	0	177	0	177

Commerce Township				
Jurisdiction & Pct.	Loren Bennett (REP)	Nancy Cassis (REP)	Drexel Morton (REP)	Total
Commerce, Pct. 1	0	57	0	57
Commerce, Pct. 2	0	82	0	82
Commerce, Pct. 3	0	94	0	94
Commerce, Pct. 4	0	72	0	72
Commerce, Pct. 5	0	115	0	115
Commerce, Pct. 6	0	51	0	51
Commerce, Pct. 7	1	176	0	177
Commerce, Pct. 8	0	136	0	136
Commerce, Pct. 9	0	87	0	87
Commerce, Pct. 10	0	77	0	77
Commerce, Pct. 11	0	72	0	72
Commerce, Pct. 12	0	52	0	52
Commerce, Pct. 13	0	95	0	95
Commerce, Pct. 14	0	27	0	27
Commerce, Pct. 15	0	99	0	99
SUB TOTAL	1	1,292	0	1,293

Farmington City

Jurisdiction & Pct.	Loren Bennett (REP)	Nancy Cassis (REP)	Drexel Morton (REP)	Total
Farmington, Pct. 1	0	59	0	59
Farmington, Pct. 2	0	64	0	64
Farmington, Pct. 3	0	38	0	38
Farmington, Pct. 4	0	30	0	30
Farmington, Pct. 5	0	75	0	75
Farmington, Pct. 6	0	55	0	55
SUB TOTAL	0	321	0	321

Highland Township

Jurisdiction & Pct.	Loren Bennett (REP)	Nancy Cassis (REP)	Drexel Morton (REP)	Total
Highland, Pct. 1	0	156	0	156
Highland, Pct. 2	0	92	0	92
Highland, Pct. 3	0	88	1	89
Highland, Pct. 4	0	134	0	134
Highland, Pct. 5	0	125	1	126
Highland, Pct. 6	0	131	0	131
Highland, Pct. 7	0	47	0	47
Highland, Pct. 8	0	67	0	67
SUB TOTAL	0	840	2	842

Lake Angelus City

Jurisdiction & Pct.	Loren Bennett (REP)	Nancy Cassis (REP)	Drexel Morton (REP)	Total
Lake Angelus, Pct. 1	0	28	0	28
SUB TOTAL	0	28	0	28

Lyon Township				
Jurisdiction & Pct.	Loren Bennett (REP)	Nancy Cassis (REP)	Drexel Morton (REP)	Total
Lyon, Pct. 1	0	68	0	68
Lyon, Pct. 2	0	72	0	72
Lyon, Pct. 3	0	51	0	51
Lyon, Pct. 4	0	102	1	103
Lyon, Pct. 5	0	96	0	96
Lyon, Pct. 6	0	155	0	155
SUB TOTAL	0	544	1	545
Milford Township				
Jurisdiction & Pct.	Loren Bennett (REP)	Nancy Cassis (REP)	Drexel Morton (REP)	Total
Milford, Pct. 1	0	124	0	124
Milford, Pct. 2	0	63	0	63
Milford, Pct. 3	0	136	0	136
Milford, Pct. 4	0	157	0	157
Milford, Pct. 5	0	23	0	23
Milford, Pct. 6	0	100	0	100
Milford, Pct. 7	0	123	0	123
Milford, Pct. 8	0	97	0	97
SUB TOTAL	0	823	0	823
Northville City				
Jurisdiction & Pct.	Loren Bennett (REP)	Nancy Cassis (REP)	Drexel Morton (REP)	Total
Northville, Pct. 2	0	212	0	212
SUB TOTAL	0	212	0	212

Novi City				
Jurisdiction & Pct.	Loren Bennett (REP)	Nancy Cassis (REP)	Drexel Morton (REP)	Total
Novi, Pct. 1	0	168	0	168
Novi, Pct. 2	0	149	0	149
Novi, Pct. 3	0	102	0	102
Novi, Pct. 4	0	128	0	128
Novi, Pct. 5	0	77	0	77
Novi, Pct. 6	0	91	0	91
Novi, Pct. 7	0	72	0	72
Novi, Pct. 8	0	68	0	68
Novi, Pct. 9	0	115	0	115
Novi, Pct. 10	0	104	0	104
Novi, Pct. 11	0	62	0	62
Novi, Pct. 12	0	19	0	19
Novi, Pct. 13	0	29	0	29
Novi, Pct. 14	0	95	0	95
Novi, Pct. 15	0	140	0	140
Novi, Pct. 16	0	160	0	160
Novi, Pct. 17	0	150	0	150
Novi, Pct. 18	0	229	0	229
Novi, Pct. 19	0	38	0	38
Novi, Pct. 20	0	93	0	93
Novi, Pct. 21	0	86	0	86
SUB TOTAL	0	2,175	0	2,175

Novi Township				
Jurisdiction & Pct.	Loren Bennett (REP)	Nancy Cassis (REP)	Drexel Morton (REP)	Total
Novi, Pct. 1	0	14	0	14
SUB TOTAL	0	14	0	14
Rochester Hills City				
Jurisdiction & Pct.	Loren Bennett (REP)	Nancy Cassis (REP)	Drexel Morton (REP)	Total
Rochester Hills, Pct. 3	0	22	0	22
Rochester Hills, Pct. 6	0	50	0	50
Rochester Hills, Pct. 13	0	32	0	32
SUB TOTAL	0	104	0	104
South Lyon City				
Jurisdiction & Pct.	Loren Bennett (REP)	Nancy Cassis (REP)	Drexel Morton (REP)	Total
South Lyon, Pct. 1	0	121	0	121
South Lyon, Pct. 2	0	50	0	50
South Lyon, Pct. 3	0	54	0	54
South Lyon, Pct. 4	0	46	0	46
SUB TOTAL	0	271	0	271

Troy City				
Jurisdiction & Pct.	Loren Bennett (REP)	Nancy Cassis (REP)	Drexel Morton (REP)	Total
Troy, Pct. 1	0	36	0	36
Troy, Pct. 2	0	92	0	92
Troy, Pct. 3	0	59	0	59
Troy, Pct. 4	0	84	0	84
Troy, Pct. 5	0	101	0	101
Troy, Pct. 6	0	45	0	45
Troy, Pct. 7	0	90	0	90
Troy, Pct. 8	0	73	0	73
Troy, Pct. 9	0	97	0	97
Troy, Pct. 10	0	84	0	84
Troy, Pct. 11	0	90	0	90
Troy, Pct. 12	0	48	0	48
Troy, Pct. 13	0	112	0	112
Troy, Pct. 14	0	83	0	83
Troy, Pct. 15	0	77	0	77
Troy, Pct. 16	0	51	0	51
Troy, Pct. 17	0	96	0	96
Troy, Pct. 18	0	109	0	109
Troy, Pct. 19	0	117	0	117
Troy, Pct. 20	0	98	0	98
Troy, Pct. 21	0	22	0	22
Troy, Pct. 22	0	97	0	97
Troy, Pct. 23	0	66	0	66

Troy, Pct. 24	0	59	0	59
Troy, Pct. 25	0	33	0	33
Troy, Pct. 26	0	24	0	24
Troy, Pct. 27	0	25	0	25
Troy, Pct. 28	0	29	0	29
Troy, Pct. 29	0	135	0	135
Troy, Pct. 30	0	10	0	10
Troy, Pct. 31	0	24	0	24
SUB TOTAL	0	2,166	0	2,166
Walled Lake City				
Jurisdiction & Pct.	Loren Bennett (REP)	Nancy Cassis (REP)	Drexel Morton (REP)	Total
Walled Lake, Pct. 1	0	56	0	56
Walled Lake, Pct. 2	0	92	0	92
SUB TOTAL	0	148	0	148

Waterford Township				
Jurisdiction & Pct.	Loren Bennett (REP)	Nancy Cassis (REP)	Drexel Morton (REP)	Total
Waterford, Pct. 1	0	63	1	64
Waterford, Pct. 2	0	59	0	59
Waterford, Pct. 3	0	32	0	32
Waterford, Pct. 4	0	32	0	32
Waterford, Pct. 5	0	32	0	32
Waterford, Pct. 6	0	59	0	59
Waterford, Pct. 7	0	51	0	51
Waterford, Pct. 8	0	76	0	76
Waterford, Pct. 9	0	61	0	61
Waterford, Pct. 10	0	54	0	54
Waterford, Pct. 11	0	43	0	43
Waterford, Pct. 12	0	58	0	58
Waterford, Pct. 13	0	19	0	19
Waterford, Pct. 14	0	43	0	43
Waterford, Pct. 15	0	29	0	29
Waterford, Pct. 16	0	49	0	49
Waterford, Pct. 17	0	17	0	17
Waterford, Pct. 18	0	33	0	33
Waterford, Pct. 19	0	35	0	35
Waterford, Pct. 20	0	26	0	26
Waterford, Pct. 21	0	33	0	33
Waterford, Pct. 22	0	27	0	27
Waterford, Pct. 23	0	56	0	56

Waterford, Pct. 24	0	49	0	49
Waterford, Pct. 25	0	46	0	46
Waterford, Pct. 26	0	27	0	27
Waterford, Pct. 27	0	36	0	36
Waterford, Pct. 28	0	31	0	31
Waterford, Pct. 29	0	34	0	34
SUB TOTAL	0	1,210	1	1,211

West Bloomfield Township				
Jurisdiction & Pct.	Loren Bennett (REP)	Nancy Cassis (REP)	Drexel Morton (REP)	Total
West Bloomfield, Pct. 2	0	36	0	36
West Bloomfield, Pct. 4	0	63	0	63
West Bloomfield, Pct. 5	0	69	0	69
West Bloomfield, Pct. 8	0	83	0	83
West Bloomfield, Pct. 14	0	63	0	63
West Bloomfield, Pct. 25	0	79	0	79
SUB TOTAL	0	393	0	393
White Lake Township				
Jurisdiction & Pct.	Loren Bennett (REP)	Nancy Cassis (REP)	Drexel Morton (REP)	Total
White Lake, Pct. 1	0	99	0	99
White Lake, Pct. 2	0	117	0	117
White Lake, Pct. 3	0	81	0	81
White Lake, Pct. 4	0	25	0	25
White Lake, Pct. 5	0	141	0	141
White Lake, Pct. 6	0	70	0	70
White Lake, Pct. 7	0	103	0	103
White Lake, Pct. 8	0	81	0	81
White Lake, Pct. 9	0	44	0	44
White Lake, Pct. 10	0	57	0	57
White Lake, Pct. 11	0	79	0	79
White Lake, Pct. 12	0	48	0	48
SUB TOTAL	0	945	0	945

				CLERK		TREASURER		REGISTER OF DEEDS	
				1 position per party		1 position per party		1 position per party	
Precinct		# of Registered Voters	Poll Book Totals	Becky Griffin Republican	TOTALS	Sheila Gowell Republican	TOTALS	Richard A. Hodges Republican	TOTALS
BENONA TOWNSHIP, PRECINCT 1		1195	320	233	233	225	225	214	214
CLAYBANKS TOWNSHIP, PRECINCT 1		640	113	82	82	80	80	78	78
COLFAX TOWNSHIP, PRECINCT 1		318	40	21	21	21	21	19	19
CRYSTAL TOWNSHIP, PRECINCT 1		455	63	31	31	29	29	31	31
ELBRIDGE TOWNSHIP, PRECINCT 1		604	273	216	216	203	203	190	190
FERRY TOWNSHIP, PRECINCT 1		931	184	120	120	120	120	113	113
GOLDEN TOWNSHIP, PRECINCT 1		1459	400	311	311	308	308	288	288
GRANT TOWNSHIP, PRECINCT 1		2198	341	230	230	233	233	224	224
GREENWOOD TOWNSHIP, PRECINCT 1		819	108	66	66	61	61	60	60
HART TOWNSHIP, PRECINCT 1		1465	333	243	243	237	237	234	234
LEAVITT TOWNSHIP, PRECINCT 1		587	80	51	51	49	49	39	39
NEWFIELD TOWNSHIP, PRECINCT 1		1808	393	159	159	150	150	142	142
OTTO TOWNSHIP, PRECINCT 1		585	63	47	47	43	43	40	40
PENTWATER TOWNSHIP, PRECINCT 1		1437	486	313	313	313	313	305	305
SHELBY TOWNSHIP, PRECINCT 1		1768	311	249	249	233	233	218	218
SHELBY TOWNSHIP, PRECINCT 2		740	184	146	146	142	142	129	129
WEARE TOWNSHIP, PRECINCT 1		917	139	94	94	90	90	85	85
		0							
CITY OF HART, PRECINCT 1		1287	239	176	176	167	167	148	148
TOTALS	18 of 18	19213	4070	2788	2788	2704	2704	2557	2557

				COUNTY COMMISSIONER			COUNTY COMMISSIONER			
				DISTRICT 3			DISTRICT 4			
				1 position per party			1 position			
Precinct		# of	Poll	Daniel	Denny	TOTALS	Andrew	Rod	Larry K.	TOTALS
		Registered	Book	Mannor	Powers		Sebolt	Studer	Van Sickle	
		Voters	Totals	Republican	Republican		Republican	Republican	Republican	
BENONA TOWNSHIP, PRECINCT 1		1195	320							
CLAYBANKS TOWNSHIP, PRECINCT 1		640	113							
COLFAX TOWNSHIP, PRECINCT 1		318	40				16	1	9	26
CRYSTAL TOWNSHIP, PRECINCT 1		455	63							
ELBRIDGE TOWNSHIP, PRECINCT 1		604	273				98	21	135	254
FERRY TOWNSHIP, PRECINCT 1		931	184				63	48	44	155
GOLDEN TOWNSHIP, PRECINCT 1		1459	400							
GRANT TOWNSHIP, PRECINCT 1		2198	341							
GREENWOOD TOWNSHIP, PRECINCT 1		819	108							
HART TOWNSHIP, PRECINCT 1		1465	333	125	160	285				
LEAVITT TOWNSHIP, PRECINCT 1		587	80				28	10	23	61
NEWFIELD TOWNSHIP, PRECINCT 1		1808	393							
OTTO TOWNSHIP, PRECINCT 1		585	63							
PENTWATER TOWNSHIP, PRECINCT 1		1437	486							
SHELBY TOWNSHIP, PRECINCT 1		1768	311							
SHELBY TOWNSHIP, PRECINCT 2		740	184							
WEARE TOWNSHIP, PRECINCT 1		917	139							
			0							
CITY OF HART, PRECINCT 1		1287	239	64	135	199				
TOTALS	18	19213	4070	189	295	189	205	80	211	496
	of 18									

✓ 50 8-21

				UNITED STATES SENATOR					
						1 position per party			
Precinct		# of Registered Voters	Poll Book Totals	Clark Durant Republican	Gary Glenn Republican	Randy Hekman Republican	Pete Hoekstra Republican	Debbie Stabenow Democrat	TOTALS
BENONA TOWNSHIP, PRECINCT 1		1195	320	81	9	28	154	23	295
CLAYBANKS TOWNSHIP, PRECINCT 1		640	113	23	6	11	55	14	109
COLFAX TOWNSHIP, PRECINCT 1		318	40	9	1	5	11	10	36
CRYSTAL TOWNSHIP, PRECINCT 1		455	63	12	0	4	23	12	51
ELBRIDGE TOWNSHIP, PRECINCT 1		604	273	58	12	24	136	6	236
FERRY TOWNSHIP, PRECINCT 1		931	184	61	9	9	67	20	166
GOLDEN TOWNSHIP, PRECINCT 1		1459	400	94	8	35	219	29	385
GRANT TOWNSHIP, PRECINCT 1		2198	341	62	7	44	158	47	318
GREENWOOD TOWNSHIP, PRECINCT 1		819	108	25	0	6	43	18	92
HART TOWNSHIP, PRECINCT 1		1465	333	56	10	32	182	20	300
LEAVITT TOWNSHIP, PRECINCT 1		587	80	16	4	7	35	8	70
NEWFIELD TOWNSHIP, PRECINCT 1		1808	393	48	4	13	106	123	294
OTTO TOWNSHIP, PRECINCT 1		585	63	18	0	4	26	9	57
PENTWATER TOWNSHIP, PRECINCT 1		1437	486	92	11	30	256	35	424
SHELBY TOWNSHIP, PRECINCT 1		1768	311	63	9	16	171	27	286
SHELBY TOWNSHIP, PRECINCT 2		740	184	39	7	11	111	8	176
WEARE TOWNSHIP, PRECINCT 1		917	139	29	2	11	66	19	127
CITY OF HART, PRECINCT 1		1287	239	48	8	8	132	28	224
TOTALS	18 of 18	19213	4070	834	107	298	1951	456	3646

				COUNTY COMMISSIONER			COUNTY COMMISSIONER		
				DISTRICT 5			DISTRICT 6		
				1 position			1 position		
Precinct		# of	Poll	Lawrence	Robert		James E.	James C.	
		Registered	Book	Byl	Fong		Brown	Hansen	
		Voters	Totals	Republican	Republican	TOTALS	Republican	Republican	TOTALS
BENONA TOWNSHIP, PRECINCT 1		1195	320	173	108	281			0
CLAYBANKS TOWNSHIP, PRECINCT 1		640	113	39	56	95			0
COLFAX TOWNSHIP, PRECINCT 1		318	40						0
CRYSTAL TOWNSHIP, PRECINCT 1		455	63						0
ELBRIDGE TOWNSHIP, PRECINCT 1		604	273						0
FERRY TOWNSHIP, PRECINCT 1		931	184						0
GOLDEN TOWNSHIP, PRECINCT 1		1459	400	159	195	354			0
GRANT TOWNSHIP, PRECINCT 1		2198	341						0
GREENWOOD TOWNSHIP, PRECINCT 1		819	108						0
HART TOWNSHIP, PRECINCT 1		1465	333						0
LEAVITT TOWNSHIP, PRECINCT 1		587	80						0
NEWFIELD TOWNSHIP, PRECINCT 1		1808	393						0
OTTO TOWNSHIP, PRECINCT 1		585	63						0
PENTWATER TOWNSHIP, PRECINCT 1		1437	486						0
SHELBY TOWNSHIP, PRECINCT 1		1768	311				188	74	262
SHELBY TOWNSHIP, PRECINCT 2		740	184				80	70	150
WEARE TOWNSHIP, PRECINCT 1		917	139						0
			0						
CITY OF HART, PRECINCT 1		1287	239						0
TOTALS	18	19213	4070	371	359	730	268	144	412
	of 18								

				COUNTY COMMISSIONER		
				DISTRICT 7		
				1 position		TOTALS
Precinct		# of Registered Voters	Poll Book Totals	Robert H. Walker	Alice Szuhai	
				Republican	Democrat	
BENONA TOWNSHIP, PRECINCT 1		1195	320			0
CLAYBANKS TOWNSHIP, PRECINCT 1		640	113			0
COLFAX TOWNSHIP, PRECINCT 1		318	40			0
CRYSTAL TOWNSHIP, PRECINCT 1		455	63			0
ELBRIDGE TOWNSHIP, PRECINCT 1		604	273			0
FERRY TOWNSHIP, PRECINCT 1		931	184			0
GOLDEN TOWNSHIP, PRECINCT 1		1459	400			0
GRANT TOWNSHIP, PRECINCT 1		2198	341	215	40	255
GREENWOOD TOWNSHIP, PRECINCT 1		819	108			0
HART TOWNSHIP, PRECINCT 1		1465	333			0
LEAVITT TOWNSHIP, PRECINCT 1		587	80			0
NEWFIELD TOWNSHIP, PRECINCT 1		1808	393			0
OTTO TOWNSHIP, PRECINCT 1		585	63	41	12	53
PENTWATER TOWNSHIP, PRECINCT 1		1437	486			
SHELBY TOWNSHIP, PRECINCT 1		1768	311			
SHELBY TOWNSHIP, PRECINCT 2		740	184	3	2	5
WEARE TOWNSHIP, PRECINCT 1		917	139			
			0			
CITY OF HART, PRECINCT 1		1287	239			0
TOTALS	18 of 18	19213	4070	259	54	313

				PROSECUTING ATTORNEY		SHERIFF		
				1 position per party		1 position per party		
Precinct		# of Registered Voters	Poll Book Totals	Joseph J. Bizon Republican	TOTALS	Bob Farber Republican	Eric O. Ross Republican	TOTALS
BENONA TOWNSHIP, PRECINCT 1		1195	320	203	203	228	42	270
CLAYBANKS TOWNSHIP, PRECINCT 1		640	113	71	71	70	24	94
COLFAX TOWNSHIP, PRECINCT 1		318	40	19	19	21	4	25
CRYSTAL TOWNSHIP, PRECINCT 1		455	63	25	25	28	9	37
ELBRIDGE TOWNSHIP, PRECINCT 1		604	273	175	175	222	26	248
FERRY TOWNSHIP, PRECINCT 1		931	184	102	102	116	37	153
GOLDEN TOWNSHIP, PRECINCT 1		1459	400	277	277	312	35	347
GRANT TOWNSHIP, PRECINCT 1		2198	341	208	208	183	84	267
GREENWOOD TOWNSHIP, PRECINCT 1		819	108	59	59	65	10	75
HART TOWNSHIP, PRECINCT 1		1465	333	223	223	238	42	280
LEAVITT TOWNSHIP, PRECINCT 1		587	80	36	36	50	14	64
NEWFIELD TOWNSHIP, PRECINCT 1		1808	393	133	133	182	12	194
OTTO TOWNSHIP, PRECINCT 1		585	63	34	34	34	15	49
PENTWATER TOWNSHIP, PRECINCT 1		1437	486	300	300	315	52	367
SHELBY TOWNSHIP, PRECINCT 1		1768	311	216	216	232	38	270
SHELBY TOWNSHIP, PRECINCT 2		740	184	131	131	138	30	168
WEARE TOWNSHIP, PRECINCT 1		917	139	90	90	81	24	105
			0					
CITY OF HART, PRECINCT 1		1287	239	172	172	183	17	200
TOTALS	18 of 18	19213	4070	2474	2474	2698	515	2698

				ROAD COMMISSIONER			DRAIN COMMISSIONER		SURVEYOR	
				1 position per party			1 position per party		1 position per party	
Precinct		# of Registered Voters	Poll Book Totals	Bob Carr Republican	Cathy Forbes Democrat	TOTALS	Jesse M. Beckman Republican	TOTALS	J. Randolph Hepworth Republican	TOTALS
BENONA TOWNSHIP, PRECINCT 1		1195	320	211	23	234	226	226	220	220
CLAYBANKS TOWNSHIP, PRECINCT 1		640	113	78	12	90	79	79	76	76
COLFAX TOWNSHIP, PRECINCT 1		318	40	21	4	25	20	20	20	20
CRYSTAL TOWNSHIP, PRECINCT 1		455	63	26	8	34	29	29	29	29
ELBRIDGE TOWNSHIP, PRECINCT 1		604	273	181	5	186	202	202	185	185
FERRY TOWNSHIP, PRECINCT 1		931	184	110	17	127	119	119	112	112
GOLDEN TOWNSHIP, PRECINCT 1		1459	400	284	24	308	284	284	293	293
GRANT TOWNSHIP, PRECINCT 1		2198	341	217	42	259	223	223	226	226
GREENWOOD TOWNSHIP, PRECINCT 1		819	108	59	18	77	60	60	56	56
HART TOWNSHIP, PRECINCT 1		1465	333	221	18	239	232	232	220	220
LEAVITT TOWNSHIP, PRECINCT 1		587	80	39	7	46	36	36	37	37
NEWFIELD TOWNSHIP, PRECINCT 1		1808	393	138	117	255	140	140	135	135
OTTO TOWNSHIP, PRECINCT 1		585	63	40	10	50	44	44	40	40
PENTWATER TOWNSHIP, PRECINCT 1		1437	486	285	31	316	306	306	317	317
SHELBY TOWNSHIP, PRECINCT 1		1768	311	209	24	233	234	234	219	219
SHELBY TOWNSHIP, PRECINCT 2		740	184	133	7	140	142	142	135	135
WEARE TOWNSHIP, PRECINCT 1		917	139	90	17	107	91	91	86	86
			0							
CITY OF HART, PRECINCT 1		1287	239	156	23	179	168	168	163	163
TOTALS	18 of 18	19213	4070	2498	407	2905	2635	2635	2569	2569

				REPRESENTATIVE IN CONGRESS			REPRESENTATIVE IN STATE LEGISLATURE			
				2ND DISTRICT			100TH DISTRICT			
				1 position per party			1 position per party			
Precinct		# of	Poll	Bill	Willie	TOTALS	Jon	Stewart	Ida	TOTALS
		Registered	Book	Huizenga	German Jr.		Bumstead	Sanders	DeHaas	
		Voters	Totals	Republican	Write-in Democrat		Republican	Republican	Democrat	
BENONA TOWNSHIP, PRECINCT 1		1195	320	224	0	224	202	74	20	296
CLAYBANKS TOWNSHIP, PRECINCT 1		640	113	82	2	84	71	23	11	105
COLFAX TOWNSHIP, PRECINCT 1		318	40	20	0	20	15	10	8	33
CRYSTAL TOWNSHIP, PRECINCT 1		455	63	31	2	33	27	10	11	48
ELBRIDGE TOWNSHIP, PRECINCT 1		604	273	195	0	195	167	64	5	236
FERRY TOWNSHIP, PRECINCT 1		931	184	107	2	109	100	42	15	157
GOLDEN TOWNSHIP, PRECINCT 1		1459	400	302	2	304	268	80	25	373
GRANT TOWNSHIP, PRECINCT 1		2198	341	227	6	233	184	73	44	301
GREENWOOD TOWNSHIP, PRECINCT 1		819	108	62	4	66	44	31	19	94
HART TOWNSHIP, PRECINCT 1		1465	333	242	1	243	216	64	16	296
LEAVITT TOWNSHIP, PRECINCT 1		587	80	40	0	40	40	18	8	66
NEWFIELD TOWNSHIP, PRECINCT 1		1808	393	150	5	155	98	90	102	290
OTTO TOWNSHIP, PRECINCT 1		585	63	45	0	45	35	13	8	56
PENTWATER TOWNSHIP, PRECINCT 1		1437	486	317	1	318	284	95	29	408
SHELBY TOWNSHIP, PRECINCT 1		1768	311	222	2	224	170	95	24	289
SHELBY TOWNSHIP, PRECINCT 2		740	184	140	0	140	112	51	8	171
WEARE TOWNSHIP, PRECINCT 1		917	139	96	0	96	80	27	18	125
CITY OF HART, PRECINCT 1		1287	239	167	3	170	137	55	22	214
TOTALS	18	19213	4070	2669	30	2699	2250	915	393	3558
	of 18									

Precinct		# of Registered Voters	Poll Book Totals	COUNTY COMMISSIONER DISTRICT 1		COUNTY COMMISSIONER DISTRICT 2		
				1 position per party		1 position per party		
				Terry Dykema Republican	TOTALS	Jim Dickinson Democrat	Evelyn L. Kolbe Democrat	TOTALS
BENONA TOWNSHIP, PRECINCT 1		1195	320					
CLAYBANKS TOWNSHIP, PRECINCT 1		640	113					
COLFAX TOWNSHIP, PRECINCT 1		318	40					
CRYSTAL TOWNSHIP, PRECINCT 1		455	63	21	21			
ELBRIDGE TOWNSHIP, PRECINCT 1		604	273					
FERRY TOWNSHIP, PRECINCT 1		931	184					
GOLDEN TOWNSHIP, PRECINCT 1		1459	400					
GRANT TOWNSHIP, PRECINCT 1		2198	341					
GREENWOOD TOWNSHIP, PRECINCT 1		819	108			9	12	9
HART TOWNSHIP, PRECINCT 1		1465	333					
LEAVITT TOWNSHIP, PRECINCT 1		587	80					
NEWFIELD TOWNSHIP, PRECINCT 1		1808	393			76	99	76
OTTO TOWNSHIP, PRECINCT 1		585	63					
PENTWATER TOWNSHIP, PRECINCT 1		1437	486	193	193			
SHELBY TOWNSHIP, PRECINCT 1		1768	311					
SHELBY TOWNSHIP, PRECINCT 2		740	184					
WEARE TOWNSHIP, PRECINCT 1		917	139	63	63			
			0					
CITY OF HART, PRECINCT 1		1287	239					
TOTALS	18 of 18	19213	4070	277	277	85	111	85

Additional Precinct Results and Summaries from the
August 7, 2012 Election have been archived.

✓
8-10-2012

CANVASS OF VOTES CAST

— AT THE —

PRIMARY ELECTION

— HELD ON —

TUESDAY, AUGUST 7, 2012

AND CANVASSED BY THE
BOARD OF COUNTY CANVASSERS

OF

OGEMAW COUNTY,
MICHIGAN

PREPARED BY:



MICHIGAN ELECTION RESOURCES
1616 Construction Drive

STATEMENT OF VOTES, PRIMARY ELECTION, TUESDAY, AUGUST 7, 2012

NAMES OF TOWNSHIPS AND ELECTION DISTRICTS	OGEMAW 65	POLL BOOK TOTALS	REPRESENTATIVE IN CONGRESS - 4th DISTRICT			
			REPUBLICAN PARTY		DEMOCRATIC PARTY	
			Dave Camp		Debra Freidell Wirth	TOTALS
CHURCHILL TOWNSHIP	0200001	290	137		137	78
CUMMING TOWNSHIP	0400001	181	81		81	39
EDWARDS TOWNSHIP	0600001	233	92		92	68
FOSTER TOWNSHIP	0800001	135	55		55	47
GOODAR TOWNSHIP	1000001	141	30		30	61
HILL TOWNSHIP	1200001	346	112		112	122
HORTON TOWNSHIP	1400001	181	73		73	59
KLACKING TOWNSHIP	1600001	114	58		58	28
LOGAN TOWNSHIP	1800001	103	42		42	26
MILLS TOWNSHIP						
1	2000001	283	77		77	116
2	2000002	921	70		70	205
OGEMAW TOWNSHIP	2200001	273	129		129	79
RICHLAND TOWNSHIP	2400001	227	92		92	54
ROSE TOWNSHIP	2600001	209	107		107	51
WEST BRANCH TWP						
1A	2800001A	398	212		212	30
1B	2800001B					
CITY OF ROSE CITY						
W1-P1	5201001	17	10		10	1
W2-P1	5202001	13	4		4	4
W3-P1	5203001	29	9		9	7
CITY OF WEST BRANCH						
W1-P1	5401001	95	33		52	23
W2-P1	5402001	113	59		59	25
W3-P1	5403001	90	29		29	31
TOTALS		3642	1591		1531	1210

STATEMENT OF VOTES, PRIMARY ELECTION, TUESDAY, AUGUST 7, 2012

NAMES OF
TOWNSHIPS AND
ELECTION DISTRICTS

OGEMAW 65

NAMES OF TOWNSHIPS AND ELECTION DISTRICTS	OGEMAW 65	POLL BOOK TOTALS	REPRESENTATIVE IN STATE LEGISLATURE - 103rd DISTRICT						
			REPUBLICAN PARTY			DEMOCRATIC PARTY			
			Bruce R. Rendon	Matthew Sherman	Brenton Weiss	TOTALS	Frank T. Izworski	Lon Johnson	TOTALS
CHURCHILL TOWNSHIP	0200001	290	117	24	15	156	32	52	24
CUMMING TOWNSHIP	0400001	181	54	13	15	82	14	39	43
EDWARDS TOWNSHIP	0600001	233	75	16	19	110	23	63	26
FOSTER TOWNSHIP	0800001	135	40	11	9	60	14	41	35
GOODAR TOWNSHIP	1000001	141	21	4	3	28	19	48	67
HILL TOWNSHIP	1200001	346	87	19	12	118	26	27	153
HORTON TOWNSHIP	1400001	181	50	11	12	73	34	39	73
KLACKING TOWNSHIP	1600001	114	50	5	12	67	8	25	33
LOGAN TOWNSHIP	1800001	103	31	6	5	42	13	28	41
MILLS TOWNSHIP									
1	2000001	283	46	19	16	81	28	106	134
2	2000002	421	33	21	20	74	60	182	242
OGEMAW TOWNSHIP	2200001	273	106	14	17	131	33	65	78
RICHLAND TOWNSHIP	2400001	227	65	18	16	77	18	57	75
ROSE TOWNSHIP	2600001	207	74	25	16	115	14	44	58
WEST BRANCH TWP									
1A	2800001A	398	184	20	21	225	41	62	102
1B	2800001B								
CITY OF ROSE CITY									
W1-P1	5201001	17	8	1	2	11	2	1	3
W2-P1	5202001	13	3	1	1	5	2	5	4
W3-P1	5203001	29	10	2	1	13	1	8	4
CITY OF WEST BRANCH									
W1-P1	5401001	95	43	11	5	59	7	16	23
W2-P1	5402001	113	51	7	6	74	16	24	33
W3-P1	5403001	90	26	7	6	39	14	24	38
TOTALS		3202	1174	229	227	1658	409	1022	1671

STATEMENT OF VOTES, PRIMARY ELECTION, TUESDAY, AUGUST 7, 2012

NAMES OF
TOWNSHIPS AND
ELECTION DISTRICTS

OGEMAW 65

NAMES OF TOWNSHIPS AND ELECTION DISTRICTS	POLL BOOK TOTALS	PROSECUTING ATTORNEY			
		REPUBLICAN PARTY		DEMOCRATIC PARTY	
		TOTALS		TOTALS	
CHURCHILL TOWNSHIP	0200001	290	79	79	79
CUMMING TOWNSHIP	0400001	181	45	45	45
EDWARDS TOWNSHIP	0600001	233	26	26	26
FOSTER TOWNSHIP	0800001	135	54	54	54
GOODAR TOWNSHIP	1000001	141	68	68	68
HILL TOWNSHIP	1200001	346	148	148	148
HORTON TOWNSHIP	1400001	181	66	66	66
KLACKING TOWNSHIP	1600001	114	31	31	31
LOGAN TOWNSHIP	1800001	103	27	27	27
MILLS TOWNSHIP					
1	2000001	283	126	126	126
2	2000002	421	238	238	238
OGEMAW TOWNSHIP	2200001	273	89	89	89
RICHLAND TOWNSHIP	2400001	287	65	65	65
ROSE TOWNSHIP	2600001	209	59	59	59
WEST BRANCH TWP					
1A	2800001A	378	101	101	101
1B	2800001B				
CITY OF ROSE CITY					
W1-P1	5201001	17	3	3	3
W2-P1	5202001	43	5	5	5
W3-P1	5203001	29	8	8	8
CITY OF WEST BRANCH					
W1-P1	5401001	95	23	23	23
W2-P1	5402001	113	27	27	27
W3-P1	5403001	90	33	33	33
TOTALS		3692	1391	1391	1391

**NAMES OF
TOWNSHIPS AND
ELECTION DISTRICTS**

POLL BOOK TOTALS

Gary R. Klacking

TOTALS**TOTALS**

COUNTY CLERK

REPUBLICAN PARTY

DEMOCRATIC PARTY

CHURCHILL TOWNSHIP	0200001	290	137			137	
CUMMING TOWNSHIP	0400001	181	80			80	
EDWARDS TOWNSHIP	0600001	233	94			94	
FOSTER TOWNSHIP	0800001	135	52			52	
GOODAR TOWNSHIP	1000001	141	29			29	
HILL TOWNSHIP	1200001	346	103			103	
HORTON TOWNSHIP	1400001	181	75			75	
KLACKING TOWNSHIP	1600001	114	61			61	
LOGAN TOWNSHIP	1800001	103	42			42	
MILLS TOWNSHIP							
1	2000001	283	70			70	
2	2000002	221	70			70	
OGE MAW TOWNSHIP	2200001	273	125			125	
RICHLAND TOWNSHIP	2400001	227	98			98	
ROSE TOWNSHIP	2600001	209	113			113	
WEST BRANCH TWP							
1A	2800001A	398	203			203	
1B	2800001B						
CITY OF ROSE CITY							
W1-P1	5201001	17	11			11	
W2-P1	5202001	13	5			5	
W3-P1	5203001	29	11			11	
CITY OF WEST BRANCH							
W1-P1	5401001	95	53			53	
W2-P1	5402001	123	59			59	
W3-P1	5403001	90	35			35	
TOTALS		3892	1520			1520	

**NAMES OF
TOWNSHIPS AND
ELECTION DISTRICTS**

POLL BOOK TOTALS

Dwight McIntyre

TOTALS**TOTALS**

COUNTY TREASURER

REPUBLICAN PARTY

DEMOCRATIC PARTY

CHURCHILL TOWNSHIP	0200001	290	136		136
CUMMING TOWNSHIP	0400001	181	75		75
EDWARDS TOWNSHIP	0600001	233	89		89
FOSTER TOWNSHIP	0800001	135	35		55
GOODAR TOWNSHIP	1000001	141	29		29
HILL TOWNSHIP	1200001	346	90		90
HORTON TOWNSHIP	1400001	181	68		68
KLACKING TOWNSHIP	1600001	114	55		55
LOGAN TOWNSHIP	1800001	103	38		38
MILLS TOWNSHIP					
1	2000001	283	68		68
2	2000002	421	65		65
OGE MAW TOWNSHIP	2200001	273	112		112
RICHLAND TOWNSHIP	2400001	227	86		86
ROSE TOWNSHIP	2600001	309	101		101
WEST BRANCH TWP					
1A	2800001A	398	197		197
1B	2800001B				
CITY OF ROSE CITY					
W1-P1	5201001	17	8		8
W2-P1	5202001	13	5		5
W3-P1	5203001	29	12		12
CITY OF WEST BRANCH					
W1-P1	5401001	95	54		54
W2-P1	5402001	113	59		59
W3-P1	5403001	90	34		34
TOTALS		3892	1436		1436

STATEMENT OF VOTES, PRIMARY ELECTION, TUESDAY, AUGUST 7, 2012

NAMES OF
TOWNSHIPS AND
ELECTION DISTRICTS

OGEMAW 65

NAMES OF TOWNSHIPS AND ELECTION DISTRICTS	POLL BOOK TOTALS	REGISTER OF DEEDS			
		REPUBLICAN PARTY		DEMOCRATIC PARTY	
		TOTALS	Denise Simmons	TOTALS	
CHURCHILL TOWNSHIP	0200001	290	83	83	
CUMMING TOWNSHIP	0400001	181	46	46	
EDWARDS TOWNSHIP	0600001	233	79	79	
FOSTER TOWNSHIP	0800001	135	53	53	
GOODAR TOWNSHIP	1000001	141	61	61	
HILL TOWNSHIP	1200001	346	137	137	
HORTON TOWNSHIP	1400001	181	71	71	
KLACKING TOWNSHIP	1600001	114	31	31	
LOGAN TOWNSHIP	1800001	103	27	27	
MILLS TOWNSHIP					
1	2000001	283	125	125	
2	2000002	221	226	226	
OGEMAW TOWNSHIP	2200001	273	88	88	
RICHLAND TOWNSHIP	2400001	227	52	52	
ROSE TOWNSHIP	2600001	209	57	57	
WEST BRANCH TWP					
1A	2800001A	398	99	99	
1B	2800001B				
CITY OF ROSE CITY					
W1-P1	5201001	17	3	3	
W2-P1	5202001	13	6	6	
W3-P1	5203001	29	8	8	
CITY OF WEST BRANCH					
W1-P1	5401001	95	23	23	
W2-P1	5402001	113	30	30	
W3-P1	5403001	90	34	34	
TOTALS		3892	1339	1339	

STATEMENT OF VOTES, PRIMARY ELECTION, TUESDAY, AUGUST 7, 2012

NAMES OF
TOWNSHIPS AND
ELECTION DISTRICTS

OGEMAW 65

NAMES OF TOWNSHIPS AND ELECTION DISTRICTS	POLL BOOK TOTALS	COUNTY ROAD COMMISSIONER			
		REPUBLICAN PARTY		DEMOCRATIC PARTY	
		TOTALS		Mark N. Williams	TOTALS
CHURCHILL TOWNSHIP	0200001	290		74	74
CUMMING TOWNSHIP	0400001	181		44	44
EDWARDS TOWNSHIP	0600001	233		76	76
FOSTER TOWNSHIP	0800001	135		53	53
GOODAR TOWNSHIP	1000001	141		48	68
HILL TOWNSHIP	1200001	346		152	152
HORTON TOWNSHIP	1400001	181		59	59
KLACKING TOWNSHIP	1600001	114		30	30
LOGAN TOWNSHIP	1800001	103		25	25
MILLS TOWNSHIP					
1	2000001	283		22	122
2	2000002	261		223	223
OGEMAW TOWNSHIP	2200001	273		80	80
RICHLAND TOWNSHIP	2400001	227		41	61
ROSE TOWNSHIP	2600001	209		58	58
WEST BRANCH TWP					
1A	2800001A	398		90	90
1B	2800001B				
CITY OF ROSE CITY					
W1-P1	5201001	17		2	2
W2-P1	5202001	43		4	4
W3-P1	5203001	29		7	7
CITY OF WEST BRANCH					
W1-P1	5401001	45		20	20
W2-P1	5402001	113		36	36
W3-P1	5403001	90		32	32
TOTALS		3892		1308	1308

STATEMENT OF VOTES, PRIMARY ELECTION, TUESDAY, AUGUST 7, 2012

NAMES OF
TOWNSHIPS AND
ELECTION DISTRICTS

OGEMAW 65

COUNTY ROAD COMMISSIONER	POLL BOOK TOTALS		COUNTY ROAD COMMISSIONER			
			REPUBLICAN PARTY		DEMOCRATIC PARTY	
	TOTALS		Mark N. Williams		TOTALS	
CHURCHILL TOWNSHIP	0200001	2890		74		74
CUMMING TOWNSHIP	0400001	181		44		44
EDWARDS TOWNSHIP	0600001	233		74		74
FOSTER TOWNSHIP	0800001	135		53		53
GOODAR TOWNSHIP	1000001	141		48		68
HILL TOWNSHIP	1200001	346		152		152
HORTON TOWNSHIP	1400001	181		59		59
KLACKING TOWNSHIP	1600001	114		30		30
LOGAN TOWNSHIP	1800001	103		25		25
MILLS TOWNSHIP						
1	2000001	283		22		122
2	2000002	221		223		223
OGEMAW TOWNSHIP	2200001	273		80		80
RICHLAND TOWNSHIP	2400001	227		61		61
ROSE TOWNSHIP	2600001	209		58		58
WEST BRANCH TWP						
1A	2800001A	398		90		90
1B	2800001B					
CITY OF ROSE CITY						
W1-P1	5201001	17		2		2
W2-P1	5202001	43		7		4
W3-P1	5203001	29				7
CITY OF WEST BRANCH						
W1-P1	5401001	25		20		20
W2-P1	5402001	113		26		50
W3-P1	5403001	90		32		32
TOTALS		3892		1306		1306

STATEMENT OF VOTES, PRIMARY ELECTION, TUESDAY, AUGUST 7, 2012

NAMES OF TOWNSHIPS AND ELECTION DISTRICTS	OGEMAW 65	POLL BOOK TOTALS	DRAIN COMMISSIONER			
			REPUBLICAN PARTY		DEMOCRATIC PARTY	
			TOTALS		TOTALS	
CHURCHILL TOWNSHIP	0200001	290		77		77
CUMMING TOWNSHIP	0400001	181		42		42
EDWARDS TOWNSHIP	0600001	233		81		81
FOSTER TOWNSHIP	0800001	135		49		49
GOODAR TOWNSHIP	1000001	141		61		61
HILL TOWNSHIP	1200001	346		140		140
HORTON TOWNSHIP	1400001	181		65		65
KLACKING TOWNSHIP	1600001	114		28		28
LOGAN TOWNSHIP	1800001	103		26		26
MILLS TOWNSHIP						
1	2000001	283		124		124
2	2000002	221		84		84
OGEMAW TOWNSHIP	2200001	273		39		39
RICHLAND TOWNSHIP	2400001	227		53		53
ROSE TOWNSHIP	2600001	209				
WEST BRANCH TWP						
1A	2800001A	398		103		103
1B	2800001B					
CITY OF ROSE CITY						
W1-P1	5201001	17		2		2
W2-P1	5202001	43		5		5
W3-P1	5203001	29				
CITY OF WEST BRANCH						
W1-P1	5401001	45		23		23
W2-P1	5402001	43		28		28
W3-P1	5403001	40		35		35
TOTALS		3892		1302		1306

NAMES OF TOWNSHIPS AND ELECTION DISTRICTS		POLL BOOK TOTALS		COUNTY COMMISSIONER - 1st DISTRICT					
				REPUBLICAN PARTY			DEMOCRATIC PARTY		
				Craig R. Scott			Greg Illig		
EDWARDS TOWNSHIP	0600001	233	86	TOTALS			TOTALS		
FOSTER TOWNSHIP	0800001	135	50						
HORTON TOWNSHIP	1400001	181	62						
OGEMAW TOWNSHIP	2200001	273	103						
TOTALS		522	301	301			276		

NAMES OF TOWNSHIPS AND ELECTION DISTRICTS		COUNTY COMMISSIONER -- 2nd DISTRICT							
		REPUBLICAN PARTY				DEMOCRATIC PARTY			
		Sue Delahanty				Bruce M. Reetz			
OGEMAW 65		POLL BOOK TOTALS				TOTALS			
KLACKING TOWNSHIP	1600001	114	30	28		58	32		32
WEST BRANCH TWP									
1A	2800001A	398	101	62		163	169		69
CITY OF WEST BRANCH									
W1-P1	5401001	45	37	21		58	19		19
W2-P1	5402001	163	39	23		62	27		27
W3-P1	5403001	90	26	13		39	34		34
TOTALS		810	233	147		380	181		181

STATEMENT OF VOTES, PRIMARY ELECTION, TUESDAY, AUGUST 7, 2012

NAMES OF
TOWNSHIPS AND
ELECTION DISTRICTS

OGEMAW 65

OGEMAW 65		POLL BOOK TOTALS	COUNTY COMMISSIONER - 3rd DISTRICT				
			REPUBLICAN PARTY		DEMOCRATIC PARTY		
			John D. Williams		Ron Quackenbush		
CUMMING TOWNSHIP	0400001	181	59	59	49	49	TOTALS
GOODAR TOWNSHIP	1000001	141	26	26	57	57	
HILL TOWNSHIP	1200001	346	78	78	144	144	
ROSE TOWNSHIP	2600001	209	88	88	54	54	
CITY OF ROSE CITY							
W1-P1	5201001	17	7	7	2	2	
W2-P1	5202001	43	2	2	6	6	
W3-P1	5203001	29	9	9	8	8	
TOTALS		936	269	269	320	320	

NAMES OF
TOWNSHIPS AND
ELECTION DISTRICTS

OGEMAW 65

NAMES OF TOWNSHIPS AND ELECTION DISTRICTS		POLL BOOK TOTALS		COUNTY COMMISSIONER – 4th DISTRICT			
				REPUBLICAN PARTY		DEMOCRATIC PARTY	
				John West		Brenda Simmons	
		TOTALS		TOTALS			
CHURCHILL TOWNSHIP	0200001	290	111		111	79	79
MILLS TOWNSHIP	2000001	283	77		77	121	121
WEST BRANCH TWP							
1B	2800001B	398	46		46	89	29
TOTALS		971	234		234	229	229

STATEMENT OF VOTES, PRIMARY ELECTION, TUESDAY, AUGUST 7, 2012

		COUNTY COMMISSIONER - 5th DISTRICT					
		REPUBLICAN PARTY			DEMOCRATIC PARTY		
	POLL BOOK TOTALS	TOTALS	Rick Durfee	Pete Hennard	TOTALS		
LOGAN TOWNSHIP	1800001	103			27	22	49
MILLS TOWNSHIP	2	421			107	197	304
RICHLAND TOWNSHIP	2400001	287			41	54	95
TOTALS		751			175	273	448

STATEMENT OF VOTES, PRIMARY ELECTION, TUESDAY, AUGUST 7, 2012

NAMES OF
TOWNSHIPS AND
ELECTION DISTRICTS

OGEMAW 65

COUNTY PROPOSAL

911 OPERATING MILLAGE

Shall the limitation on the amount of property taxes which may be levied each year against all taxable property in Ogemaw County be increased by .50 mill (\$.0050 per \$1,000 of taxable value) for a period of 6 years, being 2012-2017 inclusive for the purpose of funding Ogemaw County Central Dispatch and shall be exclusively used for funding 911 call answering and dispatch; and shall the County levy such increase in millage for said purpose, thereby raising in the first year an estimated \$401,000?

POLL BOOK TOTALS

	YES	NO	TOTAL	
CHURCHILL TOWNSHIP 0200001	290	108	168	276
CUMMING TOWNSHIP 0400001	181	50	103	153
EDWARDS TOWNSHIP 0600001	233	74	137	211
FOSTER TOWNSHIP 0800001	135	64	59	123
GOODAR TOWNSHIP 1000001	141	62	59	121
HILL TOWNSHIP 1200001	346	129	180	309
HORTON TOWNSHIP 1400001	181	51	100	151
KLACKING TOWNSHIP 1600001	114	40	57	97
LOGAN TOWNSHIP 1800001	103	29	59	88
MILLS TOWNSHIP				
1 2000001	283	102	140	245
2 2000002	421	145	190	335
OGEMAW TOWNSHIP 2200001	273	118	139	257
RICHLAND TOWNSHIP 2400001	227	77	122	149
ROSE TOWNSHIP 2600001	209	76	118	194
WEST BRANCH TWP				
1A 2800001A	398	151	172	323
1B 2800001B				
CITY OF ROSE CITY				
W1-P1 5201001	17	6	7	13
W2-P1 5202001	43	6	4	10
W3-P1 5203001	29	18	10	29
CITY OF WEST BRANCH				
W1-P1 5401001	95	38	44	82
W2-P1 5402001	113	37	46	103
W3-P1 5403001	90	43	47	84
TOTALS	3892	1444	1955	3399

In Witness Whereof, We have hereunto set our hands and affixed the Seal of the Circuit Court for the County of Ogemaw, State of Michigan, on August _____, 2012.

SEAL

Alenei Bournard
W. L. N. B. & M
A. Scott Shugart
} BOARD OF
COUNTY
CANVASSERS

ATTEST:

Sam D. Macklin
CLERK OF THE BOARD OF COUNTY CANVASSERS

Alenei Bournard
CHAIRPERSON OF THE BOARD OF COUNTY CANVASSERS

STATE OF MICHIGAN

COUNTY OF OGEMAW

SS.

We Do Hereby Certify, That the foregoing is a correct statement of the votes given in Ogemaw County for the offices named in such statement and for the persons designated therein, and other matters submitted, at the Primary Election, held on Tuesday, August 7, 2012.

In Witness Whereof, We have hereunto set our hands and caused to be affixed the Seal of the Circuit Court for the County of Ogemaw, State of Michigan, on August _____, 2012.

SEAL

Alenei Bournard
W. L. N. B. & M
A. Scott Shugart
} BOARD OF
COUNTY
CANVASSERS

ATTEST:

Sam D. Macklin
CLERK OF THE BOARD OF COUNTY CANVASSERS

STATE OF MICHIGAN

COUNTY OF OGEMAW

SS.

We Do Hereby Certify, That the foregoing is a correct transcript of the statement of the Board of County Canvassers of the County of Ogemaw, of the votes given in such County for the offices named in said statement and for the persons designated therein, and other matters submitted, at the Primary Election, Tuesday, August 7, 2012, so far as it relates to the votes cast for said office, as appears from the original statement on file in the office of the County Clerk.

SEAL

In Witness Whereof, We have hereunto set our hands and caused to be affixed the Seal of the Circuit Court for the County of Ogemaw, State of Michigan, on August _____, 2012.

Election Summary Report
Ontonagon County, MI
2012 General Primary
Summary For Jurisdiction Wide, All Counters, All Races

Date: 08/07/12

Time: 21:48:07

Page: 2 of 16

Registered Voters 5875 - Cards Cast 1782 30.33%

Num. Report Precinct 12 - Num. Reporting 12 100.00%

REP D3 Commissioner	REP	Total
Number of Precincts		3
Precincts Reporting		3 100.0 %
Vote For		1
Times Counted		277/1169 23.7 %
Total Votes		4
Write-in Votes		4 100.00%

REP Bergland Twp Treasurer	REP	Total
Number of Precincts		1
Precincts Reporting		1 100.0 %
Vote For		1
Times Counted		135/434 31.1 %
Total Votes		1
Write-In Votes		1 100.00%

REP D4 Commissioner	REP	Total
Number of Precincts		4
Precincts Reporting		4 100.0 %
Vote For		1
Times Counted		353/1081 32.7 %
Total Votes		5
Write-in Votes		5 100.00%

REP Bergland Twp Trustee	REP	Total
Number of Precincts		1
Precincts Reporting		1 100.0 %
Vote For		2
Times Counted		135/434 31.1 %
Total Votes		55
Dave C. Anderson	REP	31 56.36%
David Roberts	REP	24 43.64%
Write-in Votes		0 0.00%

REP D5 Commissioner	REP	Total
Number of Precincts		2
Precincts Reporting		2 100.0 %
Vote For		1
Times Counted		377/978 38.5 %
Total Votes		65
Bob Niemela	REP	65 100.00%
Write-in Votes		0 0.00%

REP Bohemia Twp Supervisor	REP	Total
Number of Precincts		2
Precincts Reporting		2 100.0 %
Vote For		1
Times Counted		30/63 47.6 %
Total Votes		1
Write-in Votes		1 100.00%

REP Bergland Twp Supervisor	REP	Total
Number of Precincts		1
Precincts Reporting		1 100.0 %
Vote For		1
Times Counted		135/434 31.1 %
Total Votes		33
Carl Bailey	REP	33 100.00%
Write-in Votes		0 0.00%

REP Bohemia Twp Clerk	REP	Total
Number of Precincts		2
Precincts Reporting		2 100.0 %
Vote For		1
Times Counted		30/63 47.6 %
Total Votes		1
Write-in Votes		1 100.00%

REP Bergland Twp Clerk	REP	Total
Number of Precincts		1
Precincts Reporting		1 100.0 %
Vote For		1
Times Counted		135/434 31.1 %
Total Votes		3
Write-in Votes		3 100.00%

REP Bohemia Twp Treasurer	REP	Total
Number of Precincts		2
Precincts Reporting		2 100.0 %
Vote For		1
Times Counted		30/63 47.6 %
Total Votes		1
Write-in Votes		1 100.00%

Election Summary Report
Ontonagon County, MI
2012 General Primary
Summary For Jurisdiction Wide, All Counters, All Races

Date: 08/07/12
Time: 21:48:07
Page: 4 of 16

Registered Voters 5875 - Cards Cast 1782 30.33%

Num. Report Precinct 12 - Num. Reporting 12 100.00%

REP Haight Twp Trustee	REP	Total	
Number of Precincts		1	
Precincts Reporting		1	100.0 %
Vote For		2	
Times Counted		32/150	21.3 %
Total Votes		0	
Write-in Votes		0	N/A

REP Matchwood Twp Supervisor	REP	Total	
Number of Precincts		1	
Precincts Reporting		1	100.0 %
Vote For		1	
Times Counted		45/88	51.1 %
Total Votes		1	
Write-in Votes		1	100.00%

REP Interior Twp Supervisor	REP	Total	
Number of Precincts		1	
Precincts Reporting		1	100.0 %
Vote For		1	
Times Counted		89/303	29.4 %
Total Votes		0	
Write-in Votes		0	N/A

REP Matchwood Twp Clerk	REP	Total	
Number of Precincts		1	
Precincts Reporting		1	100.0 %
Vote For		1	
Times Counted		45/88	51.1 %
Total Votes		1	
Write-in Votes		1	100.00%

REP Interior Twp Clerk	REP	Total	
Number of Precincts		1	
Precincts Reporting		1	100.0 %
Vote For		1	
Times Counted		89/303	29.4 %
Total Votes		0	
Write-in Votes		0	N/A

REP Matchwood Twp Treasurer	REP	Total	
Number of Precincts		1	
Precincts Reporting		1	100.0 %
Vote For		1	
Times Counted		45/88	51.1 %
Total Votes		1	
Write-in Votes		1	100.00%

REP Interior Twp Treasurer	REP	Total	
Number of Precincts		1	
Precincts Reporting		1	100.0 %
Vote For		1	
Times Counted		89/303	29.4 %
Total Votes		10	
L. Melanie Pelkola	REP	10	100.00%
Write-in Votes		0	0.00%

REP Matchwood Twp Trustee	REP	Total	
Number of Precincts		1	
Precincts Reporting		1	100.0 %
Vote For		2	
Times Counted		45/88	51.1 %
Total Votes		0	
Write-in Votes		0	N/A

REP Interior Twp Trustee	REP	Total	
Number of Precincts		1	
Precincts Reporting		1	100.0 %
Vote For		2	
Times Counted		89/303	29.4 %
Total Votes		11	
Paul T. Besonen	REP	11	100.00%
Write-in Votes		0	0.00%

REP Matchwood Twp Constable	REP	Total	
Number of Precincts		1	
Precincts Reporting		1	100.0 %
Vote For		1	
Times Counted		45/88	51.1 %
Total Votes		0	
Write-in Votes		0	N/A

REP McMillan Twp Supervisor	REP	Total	
Number of Precincts		1	
Precincts Reporting		1	100.0 %
Vote For		1	
Times Counted		141/409	34.5 %
Total Votes		1	
Write-in Votes		1	100.00%

Election Summary Report

Ontonagon County, MI

2012 General Primary

Summary For Jurisdiction Wide, All Counters, All Races

Date: 08/07/12

Time: 21:48:07

Page: 6 of 16

Registered Voters 5875 - Cards Cast 1782 30.33%

Num. Report Precinct 12 - Num. Reporting 12 100.00%

REP Rockland Twp Clerk		REP	Total
Number of Precincts			1
Precincts Reporting			1 100.0 %
Vote For			1
Times Counted			61/197 31.0 %
Total Votes			12
Peggy Killoran	REP		12 100.00%
Write-in Votes			0 0.00%

REP Stannard Twp Treasurer		REP	Total
Number of Precincts			1
Precincts Reporting			1 100.0 %
Vote For			1
Times Counted			127/669 19.0 %
Total Votes			1
Write-in Votes			1 100.00%

REP Rockland Twp Treasurer		REP	Total
Number of Precincts			1
Precincts Reporting			1 100.0 %
Vote For			1
Times Counted			61/197 31.0 %
Total Votes			11
Wendy S. Pence	REP		11 100.00%
Write-in Votes			0 0.00%

REP Stannard Twp Trustee		REP	Total
Number of Precincts			1
Precincts Reporting			1 100.0 %
Vote For			2
Times Counted			127/669 19.0 %
Total Votes			53
Jill Lannet	REP		26 49.06%
Clair H. Streeter	REP		27 50.94%
Write-in Votes			0 0.00%

REP Rockland Twp Trustee		REP	Total
Number of Precincts			1
Precincts Reporting			1 100.0 %
Vote For			2
Times Counted			61/197 31.0 %
Total Votes			0
Write-in Votes			0 N/A

REP Bergland 1 Delegate		REP	Total
Number of Precincts			1
Precincts Reporting			1 100.0 %
Vote For			3
Times Counted			135/434 31.1 %
Total Votes			0
Write-in Votes			0 N/A

REP Stannard Twp Supervisor		REP	Total
Number of Precincts			1
Precincts Reporting			1 100.0 %
Vote For			1
Times Counted			127/669 19.0 %
Total Votes			33
William J. Andrus	REP		33 100.00%
Write-in Votes			0 0.00%

REP Bohemia 1 Delegate		REP	Total
Number of Precincts			1
Precincts Reporting			1 100.0 %
Vote For			2
Times Counted			13/29 44.8 %
Total Votes			0
Write-in Votes			0 N/A

REP Stannard Twp Clerk		REP	Total
Number of Precincts			1
Precincts Reporting			1 100.0 %
Vote For			1
Times Counted			127/669 19.0 %
Total Votes			1
Write-in Votes			1 100.00%

REP Bohemia 2 Delegate		REP	Total
Number of Precincts			1
Precincts Reporting			1 100.0 %
Vote For			2
Times Counted			17/34 50.0 %
Total Votes			2
Write-in Votes			2 100.00%

Election Summary Report
Ontonagon County, MI
2012 General Primary
Summary For Jurisdiction Wide, All Counters, All Races

Date: 08/07/12
Time: 21:48:07
Page: 8 of 16

Registered Voters 5875 - Cards Cast 1782 30.33%

Num. Report Precinct 12 - Num. Reporting 12 100.00%

DEM D110 Representative		DEM	Total
Number of Precincts			12
Precincts Reporting			12 100.0 %
Vote For			1
Times Counted		1782/5875	30.3 %
Total Votes			998
Scott Dianda	DEM	654	65.53%
William D. Lucius	DEM	339	33.97%
Write-in Votes		5	0.50%

DEM Mine Inspector		DEM	Total
Number of Precincts			12
Precincts Reporting			12 100.0 %
Vote For			1
Times Counted		1782/5875	30.3 %
Total Votes			1017
William Turin	DEM	1014	99.71%
Write-in Votes		3	0.29%

DEM Prosecuting Attorney		DEM	Total
Number of Precincts			12
Precincts Reporting			12 100.0 %
Vote For			1
Times Counted		1782/5875	30.3 %
Total Votes			933
James R. Jessup	DEM	917	98.29%
Write-in Votes		16	1.71%

DEM D1 Commissioner		DEM	Total
Number of Precincts			1
Precincts Reporting			1 100.0 %
Vote For			1
Times Counted		402/1252	32.1 %
Total Votes			240
Dennis H. OBrien	DEM	237	98.75%
Write-in Votes		3	1.25%

DEM County Sheriff		DEM	Total
Number of Precincts			12
Precincts Reporting			12 100.0 %
Vote For			1
Times Counted		1782/5875	30.3 %
Total Votes			1352
Donald Lorendo	DEM	234	17.31%
Dale Rantala	DEM	1118	82.69%
Write-in Votes		0	0.00%

DEM D2 Commissioner		DEM	Total
Number of Precincts			4
Precincts Reporting			4 100.0 %
Vote For			1
Times Counted		373/1395	26.7 %
Total Votes			238
Hubert J. Lukkari	DEM	236	99.16%
Write-in Votes		2	0.84%

DEM County Clerk-Reg Deeds		DEM	Total
Number of Precincts			12
Precincts Reporting			12 100.0 %
Vote For			1
Times Counted		1782/5875	30.3 %
Total Votes			1057
Eugene Fliszer	DEM	1054	99.72%
Write-in Votes		3	0.28%

DEM D3 Commissioner		DEM	Total
Number of Precincts			3
Precincts Reporting			3 100.0 %
Vote For			1
Times Counted		277/1169	23.7 %
Total Votes			163
John E. Pelkola	DEM	162	99.39%
Write-in Votes		1	0.61%

DEM County Treasurer		DEM	Total
Number of Precincts			12
Precincts Reporting			12 100.0 %
Vote For			1
Times Counted		1782/5875	30.3 %
Total Votes			1087
Diana J. Killoran	DEM	1085	99.82%
Write-in Votes		2	0.18%

DEM D4 Commissioner		DEM	Total
Number of Precincts			4
Precincts Reporting			4 100.0 %
Vote For			1
Times Counted		353/1081	32.7 %
Total Votes			213
Carl Nykanen	DEM	211	99.06%
Write-in Votes		2	0.94%

Election Summary Report
Ontonagon County, MI
2012 General Primary
Summary For Jurisdiction Wide, All Counters, All Races

Date: 08/07/12
Time: 21:48:07
Page: 10 of 16

Registered Voters 5875 - Cards Cast 1782 30.33%

Num. Report Precinct 12 - Num. Reporting 12 100.00%

DEM Carp Lk Twp Clerk		DEM	Total
Number of Precincts			1
Precincts Reporting			1 100.0 %
Vote For			1
Times Counted		181/656	27.6 %
Total Votes			104
Nancy Reath	DEM	58	55.77%
Jackie L. Wiseman	DEM	44	42.31%
Write-in Votes		2	1.92%

DEM Greenland Twp Treasurer		DEM	Total
Number of Precincts			1
Precincts Reporting			1 100.0 %
Vote For			1
Times Counted		157/686	22.9 %
Total Votes			99
Mary Wagner	DEM	99	100.00%
Write-in Votes		0	0.00%

DEM Carp Lk Twp Treasurer		DEM	Total
Number of Precincts			1
Precincts Reporting			1 100.0 %
Vote For			1
Times Counted		181/656	27.6 %
Total Votes			2
Write-in Votes		2	100.00%

DEM Greenland Twp Trustee		DEM	Total
Number of Precincts			1
Precincts Reporting			1 100.0 %
Vote For			2
Times Counted		157/686	22.9 %
Total Votes			7
Write-in Votes		7	100.00%

DEM Carp Lk Twp Trustee		DEM	Total
Number of Precincts			1
Precincts Reporting			1 100.0 %
Vote For			2
Times Counted		181/656	27.6 %
Total Votes			81
Kenneth J. Wolfe	DEM	80	98.77%
Write-in Votes		1	1.23%

DEM Haight Twp Supervisor		DEM	Total
Number of Precincts			1
Precincts Reporting			1 100.0 %
Vote For			1
Times Counted		32/150	21.3 %
Total Votes			22
Joseph Pletila	DEM	22	100.00%
Write-in Votes		0	0.00%

DEM Greenland Twp Supervisor		DEM	Total
Number of Precincts			1
Precincts Reporting			1 100.0 %
Vote For			1
Times Counted		157/686	22.9 %
Total Votes			9
Write-in Votes		9	100.00%

DEM Haight Twp Clerk		DEM	Total
Number of Precincts			1
Precincts Reporting			1 100.0 %
Vote For			1
Times Counted		32/150	21.3 %
Total Votes			21
Marilyn M. Sexton	DEM	21	100.00%
Write-in Votes		0	0.00%

DEM Greenland Twp Clerk		DEM	Total
Number of Precincts			1
Precincts Reporting			1 100.0 %
Vote For			1
Times Counted		157/686	22.9 %
Total Votes			89
Ellen J. Carlson	DEM	89	100.00%
Write-in Votes		0	0.00%

DEM Haight Twp Treasurer		DEM	Total
Number of Precincts			1
Precincts Reporting			1 100.0 %
Vote For			1
Times Counted		32/150	21.3 %
Total Votes			23
Patricia J. Urbis	DEM	23	100.00%
Write-in Votes		0	0.00%

Election Summary Report

Ontonagon County, MI

2012 General Primary

Summary For Jurisdiction Wide, All Counters, All Races

Date: 08/07/12

Time: 21:48:07

Page: 12 of 16

Registered Voters 5875 - Cards Cast 1782 30.33%

Num. Report Precinct 12 - Num. Reporting 12 100.00%

DEM McMillan Twp Supervisor	DEM	Total	
Number of Precincts		1	
Precincts Reporting		1	100.0 %
Vote For		1	
Times Counted		141/409	34.5 %
Total Votes		92	
Rockland Belongie	DEM	91	98.91%
Write-in Votes		1	1.09%

DEM Ontonagon Twp Supervisor	DEM	Total	
Number of Precincts		1	
Precincts Reporting		1	100.0 %
Vote For		1	
Times Counted		784/2220	35.3 %
Total Votes		461	
Sieve Store	DEM	460	99.78%
Write-in Votes		1	0.22%

DEM McMillan Twp Clerk	DEM	Total	
Number of Precincts		1	
Precincts Reporting		1	100.0 %
Vote For		1	
Times Counted		141/409	34.5 %
Total Votes		2	
Write-in Votes		2	100.00%

DEM Ontonagon Twp Clerk	DEM	Total	
Number of Precincts		1	
Precincts Reporting		1	100.0 %
Vote For		1	
Times Counted		784/2220	35.3 %
Total Votes		491	
William Chabot	DEM	490	99.80%
Write-in Votes		1	0.20%

DEM McMillan Twp Treasurer	DEM	Total	
Number of Precincts		1	
Precincts Reporting		1	100.0 %
Vote For		1	
Times Counted		141/409	34.5 %
Total Votes		107	
Catherine E Hirsack	DEM	41	38.32%
Kristen Lind	DEM	65	60.75%
Write-in Votes		1	0.93%

DEM Ontonagon Twp Treasurer	DEM	Total	
Number of Precincts		1	
Precincts Reporting		1	100.0 %
Vote For		1	
Times Counted		784/2220	35.3 %
Total Votes		471	
Penny L. Saari	DEM	469	99.58%
Write-in Votes		2	0.42%

DEM McMillan Twp Trustee	DEM	Total	
Number of Precincts		1	
Precincts Reporting		1	100.0 %
Vote For		2	
Times Counted		141/409	34.5 %
Total Votes		161	
Gary Fors	DEM	91	56.52%
Daniel J. Staff Sr.	DEM	70	43.48%
Write-in Votes		0	0.00%

DEM Ontonagon Twp Trustee	DEM	Total	
Number of Precincts		1	
Precincts Reporting		1	100.0 %
Vote For		2	
Times Counted		784/2220	35.3 %
Total Votes		680	
Brenda Hamm	DEM	314	46.18%
Charles Maki	DEM	363	53.38%
Write-in Votes		3	0.44%

DEM McMillan Twp Constable	DEM	Total	
Number of Precincts		1	
Precincts Reporting		1	100.0 %
Vote For		1	
Times Counted		141/409	34.5 %
Total Votes		85	
Thomas Earl	DEM	85	100.00%
Write-in Votes		0	0.00%

Election Summary Report

Ontonagon County, MI

2012 General Primary

Summary For Jurisdiction Wide, All Counters, All Races

Date: 08/07/12
Time: 21:48:07
Page: 14 of 16

Registered Voters 5875 - Cards Cast 1782 30.33%

Num. Report Precinct 12 - Num. Reporting 12 100.00%

DEM Bohemia 1 Delegate	DEM	Total
Number of Precincts	1	
Precincts Reporting	1	100.0 %
Vote For	2	
Times Counted	13/29	44.8 %
Total Votes	0	
Write-in Votes	0	N/A

DEM Matchwood 1 Delegate	DEM	Total
Number of Precincts	1	
Precincts Reporting	1	100.0 %
Vote For	2	
Times Counted	45/88	51.1 %
Total Votes	0	
Write-in Votes	0	N/A

DEM Bohemia 2 Delegate	DEM	Total
Number of Precincts	1	
Precincts Reporting	1	100.0 %
Vote For	2	
Times Counted	17/34	50.0 %
Total Votes	0	
Write-in Votes	0	N/A

DEM McMillan 1 Delegate	DEM	Total
Number of Precincts	1	
Precincts Reporting	1	100.0 %
Vote For	2	
Times Counted	141/409	34.5 %
Total Votes	0	
Write-in Votes	0	N/A

DEM Carp Lk 1 Delegate	DEM	Total
Number of Precincts	1	
Precincts Reporting	1	100.0 %
Vote For	2	
Times Counted	181/656	27.6 %
Total Votes	1	
Write-in Votes	1	100.00%

DEM Ontonagon 1 Delegate	DEM	Total
Number of Precincts	1	
Precincts Reporting	1	100.0 %
Vote For	2	
Times Counted	784/2220	35.3 %
Total Votes	4	
Write-in Votes	4	100.00%

DEM Greenland 1 Delegate	DEM	Total
Number of Precincts	1	
Precincts Reporting	1	100.0 %
Vote For	2	
Times Counted	157/686	22.9 %
Total Votes	1	
Write-in Votes	1	100.00%

DEM Rockland 1 Delegate	DEM	Total
Number of Precincts	1	
Precincts Reporting	1	100.0 %
Vote For	2	
Times Counted	61/197	31.0 %
Total Votes	0	
Write-in Votes	0	N/A

DEM Haight 1 Delegate	DEM	Total
Number of Precincts	1	
Precincts Reporting	1	100.0 %
Vote For	2	
Times Counted	32/150	21.3 %
Total Votes	1	
Write-in Votes	1	100.00%

DEM Stannard 1 Delegate	DEM	Total
Number of Precincts	1	
Precincts Reporting	1	100.0 %
Vote For	2	
Times Counted	127/669	19.0 %
Total Votes	4	
Write-in Votes	4	100.00%

DEM Interior 1 Delegate	DEM	Total
Number of Precincts	1	
Precincts Reporting	1	100.0 %
Vote For	2	
Times Counted	89/303	29.4 %
Total Votes	2	
Write-in Votes	2	100.00%

**Election Summary Report
Ontonagon County, MI
2012 General Primary**

Date: 08/07/12
Time: 21:48:07
Page: 16 of 16

Summary For Jurisdiction Wide, All Counters, All Races

Registered Voters 5875 - Cards Cast 1782 30.33%

Num. Report Precinct 12 - Num. Reporting 12 100.00%

McMillan Twp Prop		Total	
Number of Precincts	1		
Precincts Reporting	1	100.0 %	
Vote For	1		
Times Counted	141/409	34.5 %	
Total Votes	117		
YES	105	89.74%	
NO	12	10.26%	

Additional Precinct Results and
Summaries from the August 7, 2012
Election have been archived.

CANVASS OF VOTES CAST

✓
8-15
A C

AT THE

PRIMARY ELECTION

HELD ON

AUGUST 7, 2012

AND CANVASSED BY THE COUNTY BOARD OF CANVASSERS
OF OSCEOLA COUNTY, MICHIGAN

KAREN J. BLUHM
OSCEOLA COUNTY CLERK

OSCEOLA COUNTY
AUGUST 7, 2012
CANVASS

			POLL BOOK	US SENATOR			
NAMES OF TOWNSHIPS AND CITIES	CODE #	TOTALS	CLARK	GARY	RANDY		
			DURANT	GLENN	HEKMAN		
BURDELL TOWNSHIP	0200001A	316	105	18	9		
CEDAR TOWNSHIP	400001	104	36	8	2		
EVART TOWNSHIP	600001	215	73	7	16		
HARTWICK TOWNSHIP	800001	112	44	4	9		
HERSEY TOWNSHIP	1000001	326	115	17	16		
HIGHLAND TOWNSHIP	1200001	216	66	13	9		
LEROY TOWNSHIP	1400001	271	89	12	10		
LINCOLN TOWNSHIP	1600001	301	103	18	22		
MARION TOWNSHIP	1800001	285	96	8	15		
MIDDLE BRANCH TWP.	2000001	147	44	6	6		
ORIENT TOWNSHIP	2200001	142	36	6	11		
OSCEOLA TOWNSHIP	2400001	209	72	6	12		
RICHMOND TOWNSHIP	2600001	449	160	16	15		
ROSE LAKE TOWNSHIP	2800001	356	128	14	13		
SHERMAN TOWNSHIP	3000001	222	66	10	13		
SYLVAN TOWNSHIP	3200001	152	51	4	4		
CITY OF EVART	5200001	237	66	10	7		
CITY OF REED CITY	5400001	362	90	13	20		
TOTALS		4422	1440	190	209		

OSCEOLA COUNTY
AUGUST 7, 2012
CANVASS

			4TH DISTRICT	
NAMES OF TOWNSHIPS AND CITIES		DEMOCRAT	REPUBLICAN	DEMOCRAT
	PETE HOEKSTRA	DEBBIE STABENOW	DAVE CAMP	DEBRA FREIDELL WIRTH
BURDELL TOWNSHIP	133	18	245	17
CEDAR TOWNSHIP	40	3	78	3
EVART TOWNSHIP	76	20	160	18
HARTWICK TOWNSHIP	44	3	92	3
HERSEY TOWNSHIP	114	26	233	26
HIGHLAND TOWNSHIP	106	12	183	12
LEROY TOWNSHIP	111	17	208	13
LINCOLN TOWNSHIP	118	18	238	16
MARION TOWNSHIP	90	32	194	31
MIDDLE BRANCH TWP.	65	13	106	14
ORIENT TOWNSHIP	59	15	110	12
OSCEOLA TOWNSHIP	97	10	166	9
RICHMOND TOWNSHIP	199	12	371	8
ROSE LAKE TOWNSHIP	141	18	277	18
SHERMAN TOWNSHIP	93	23	160	23
SYLVAN TOWNSHIP	68	10	118	9
CITY OF EVART	103	14	184	16
CITY OF REED CITY	174	30	278	29
TOTALS	1831	294	3401	277

OSCEOLA COUNTY
AUGUST 7, 2012
CANVASS

	LEGISLATIVE 102ND DISTRICT			LEGISLATIVE 97TH DISTRICT
NAMES OF TOWNSHIPS AND CITIES	REPUBLICAN PHIL POTVIN	DEMOCRAT GEORGE HUFFMAN III		REPUBLICAN JOEL JOHNSON
BURDELL TOWNSHIP	228	4	10	
CEDAR TOWNSHIP	76	0	3	
EVART TOWNSHIP				166
HARTWICK TOWNSHIP	89	3		
HERSEY TOWNSHIP				223
HIGHLAND TOWNSHIP				173
LEROY TOWNSHIP	197	4	9	
LINCOLN TOWNSHIP	218	4	13	
MARION TOWNSHIP				188
MIDDLE BRANCH TWP.				104
ORIENT TOWNSHIP				105
OSCEOLA TOWNSHIP				165
RICHMOND TOWNSHIP	337	3	10	
ROSE LAKE TOWNSHIP	265	4	13	
SHERMAN TOWNSHIP				153
SYLVAN TOWNSHIP				117
CITY OF EVART				171
CITY OF REED CITY	262	6	24	
TOTALS	1672	28	82	1565

OSCEOLA COUNTY
AUGUST 7, 2012
CANVASS

		COUNTY		
		PROSECUTING ATTY		
NAMES OF TOWNSHIPS AND CITIES	DEMOCRAT CHRIS BREZNAU	REPUBLICAN JAMES SIMS II	TYLER THOMPSON	DEMOCRAT
BURDELL TOWNSHIP		61	202	
CEDAR TOWNSHIP		19	69	
EVART TOWNSHIP	18	48	141	
HARTWICK TOWNSHIP		22	84	
HERSEY TOWNSHIP	27	75	211	
HIGHLAND TOWNSHIP	12	45	139	
LEROY TOWNSHIP		37	199	
LINCOLN TOWNSHIP		94	181	
MARION TOWNSHIP	30	43	176	
MIDDLE BRANCH TWP.	14	35	86	
ORIENT TOWNSHIP	14	19	100	
OSCEOLA TOWNSHIP	10	38	155	
RICHMOND TOWNSHIP		104	313	
ROSE LAKE TOWNSHIP		74	236	
SHERMAN TOWNSHIP	24	40	139	
SYLVAN TOWNSHIP	8	33	101	
CITY OF EVART	14	55	154	
CITY OF REED CITY		83	238	
TOTALS	171	925	2924	0

PRIMARY ELECTION
TUESDAY, AUGUST 7, 2012

In witness Whereof, We have hereunto set our hands and
affixed the Seal of the Circuit Court for the County of
Osceola, State of Michigan on August 8, 2012.

SEAL

Mabel Baumgardner
Mabel Baumgardner

Carolyn Curtin
Carolyn Curtin

Betsy Erickson
Betsy Erickson

Pam Prichard
Pam Prichard

ATTEST:

Karen J. Blum
Karen J. Blum, Clerk

STATE OF MICHIGAN
COUNTY OF OSCEOLA

WE DO HEREBY CERTIFY, That the foregoing is a correct statement of the votes given in Osceola County
for the offices named in such statement and for the persons designated therein, and other matters submitted, at the Primary Election, held on
Tuesday, August 8, 2012.

In Witness Whereof, We have hereunto set our hands
and caused to be affixed the seal of the Circuit Court for
the County of Osceola, State of Michigan on August 8, 2012.

Mabel Baumgardner
Mabel Baumgardner

Carolyn Curtin
Carolyn Curtin

Betsy Erickson
Betsy Erickson

Pam Prichard
Pam Prichard

ATTEST:

Karen J. Blum
Karen J. Blum, Clerk of the Board of Canvassers

STATE OF MICHIGAN
County of Osceola



We Do Heretby Certify, That the foregoing is a correct transcript of the statement of the Board of
County Canvassers of the County of Osceola of the votes given in such County for the offices named in
said statement and for the persons designated therein, and other matters submitted, at the Regular
Election, Tuesday, August 7, 2012, so far as it relates to the votes cast for said office, as appears from
the original statement on file in the office of the County Clerk.

SEAL

Karen J. Blum
Karen J. Blum, Clerk
County Board of Canvassers

In Witness Whereof, We have hereunto set our hands and
caused to be affixed the seal of the Circuit Court for the
County of Osceola, State of Michigan, on August 8, 2012.

Mabel Baumgardner
Mabel Baumgardner, Chairman-Board of Canvassers



Oscoda County Michigan

**Jeri Winton
County Clerk**

CERTIFIED OFFICIAL RESULTS

Canvass of Votes Cast

at the Election held on

August 7, 2012

Canvassed by the Oscoda County Board of Canvassers

Oscoda County, Michigan

Precinct Canvass



**Oscoda County, Michigan
Canvass of Votes Cast
at the Election
held on August 7, 2012**

Big Creek Township, Precinct 1

REP US Senator

Clark Durant	One Hundred Forty-Eight	148
Gary Glenn	Twenty-Four	24
Randy Hekman	Ten	10
Pete Hoekstra	One Hundred Fifteen	115
Write-in	One	1

REP D1 Rep in Congress

Dan Benishek	Two Hundred Forty-I	245
Write-in	Six	6

REP D105 Representative

Greg MacMaster	Two Hundred Forty	240
Write-in	Three	3

REP Prosecuting Attorney

Cassandra Morse	One Hundred Sixty-Six	166
Kathleen Solomon	One Hundred Fifty-One	151

REP County Sheriff

Kevin R. Grace	One Hundred Eighty	187
Joe Stone	One Hundred Thirty	130

REP County Clerk-Reg Deeds

Vicki Kozlow	One Hundred Four	104
Jeri Winton	One Hundred Ninety-Six	196

REP County Treasurer

William M. Kendall	Two Hundred Sixty-Six	266
Write-in	One	1

REP Road Commissioner

Frank Beek	One Hundred Eight	108
Tom Siegler	One Hundred Ninety-Seven	197

REP County Surveyor

Norman C. Caldwell	Two Hundred Fifty-C	251
--------------------	---------------------	-----

**Oscoda County, Michigan
Canvass of Votes Cast
at the Election
held on August 7, 2012**

Big Creek Township, Precinct 1

REP D2 Commissioner

John A. Kischnick	Ninety	90
Kevin McNamara	Forty-Nine	49
Paul D. Perry	Fifty-Four	54
Write-in	One	1

REP D5 Commissioner

Mark Grantner	Sixty-One	61
Roger Marsh	Forty	40

REP Big Creek Twp Supervisor

James Randy Booth	One Hundred Eighty-One	181
Michael Chartier	Forty-One	41
Anthony Wyrembelski	Eighty	80

REP Big Creek Twp Clerk

Rhonda R. Mundt	One Hundred Seven	172
Laurel Z. Nichols	One Hundred Twelve	112
Write-in	One	1

REP Big Creek Twp Treasurer

Susan Avery	Two Hundred Eleven	211
Chris McGregor	Ninety-Three	93

REP Big Creek Twp Trustee

Teena Bruner	Eighty-Five	85
Marian N. Buchanan	Ninety-Nine	99
Larry Lange	Fifty-Two	52
Karen Mitchell	One Hundred Forty-I	149
Robert Palmer	One Hundred Twelve	112
Write-in	One	1

REP Big Creek 1 Delegate

Karen Mitchell	Two Hundred Forty-Three	243
Write-in	Eight	8

DEM US Senator

Debbie Stabenow	Thirty-Five	35
-----------------	-------------	----

DEM D1 Rep in Congress

Gary McDowell	Thirty-Six	36
---------------	------------	----

Oscoda County, Michigan
Canvass of Votes Cast
at the Election
held on August 7, 2012

Big Creek Township, Precinct 1

DEM D105 Representative

William J. Wieske	Thirty-Six	36
-------------------	------------	----

DEM Prosecuting Attorney

Write-in	Seven	7
----------	-------	---

DEM County Sheriff

Eric Spann	Fourteen	14
Marshall Weidenhamme	Fifteen	15

DEM County Clerk-Reg Deeds

Write-in	Seven	7
----------	-------	---

DEM County Treasurer

Write-in	Eight	8
----------	-------	---

DEM Road Commissioner

Write-in	Seven	7
----------	-------	---

DEM County Surveyor

Write-in	Seven	7
----------	-------	---

DEM D2 Commissioner

Michael J. Hunt	Seventeen	17
-----------------	-----------	----

DEM D5 Commissioner

Write-in	Two	2
----------	-----	---

DEM Big Creek Twp Supervisor

Brian S. Stutesman	Thirty	30
--------------------	--------	----

DEM Big Creek Twp Clerk

Write-in	Seven	7
----------	-------	---

DEM Big Creek Twp Treasurer

Write-in	Five	5
----------	------	---

Oscoda County, Michigan
Canvass of Votes Cast
at the Election
held on August 7, 2012

Big Creek Township, Precinct 1

DEM Big Creek Twp Trustee

Carlton Warren Jr.	Twenty-Four	24
--------------------	-------------	----

DEM Big Creek 1 Delegate

Write-in	Nine	9
----------	------	---

County Sheriff Prop

YES	One Hundred Eighty	189
NO	One Hundred Thirty-Eight	138

County Ambulan Prop

YES	One Hundred Seven	170
NO	One Hundred Sixty-Four	164

County Library Prop

YES	One Hundred Seven	170
NO	One Hundred Sixty-Two	162

County MSU Prop

YES	One Hundred Twent	126
NO	Two Hundred Thirteen	213

County Aging Prop

YES	One Hundred Ninety	193
NO	One Hundred Forty-Five	145

County DEO Prop

YES	One Hundred Seven	170
NO	One Hundred Sixty-Nine	169

**Oscoda County, Michigan
Canvass of Votes Cast
at the Election
held on August 7, 2012**

Big Creek Township, Precinct 2

REP US Senator

Clark Durant	One Hundred Fifty-C	151
Gary Glenn	Thirty-Seven	37
Randy Hekman	Twenty-One	21
Pete Hoekstra	One Hundred Seventy-One	171
Write-in	Three	3

REP D1 Rep in Congress

Dan Benishek	Three Hundred Forty-One	341
Write-in	Five	5

REP D105 Representative

Greg MacMaster	Three Hundred	300
Write-in	Four	4

REP Prosecuting Attorney

Casandra Morse	Three Hundred Fourteen	134
Kathleen Solomon	One Hundred Fifty-F	154

REP County Sheriff

Kevin R. Grace	Two Hundred Seventy	270
Joe Stone	One Hundred Ninety	195
Write-in	Three	3

REP County Clerk-Reg Deeds

Vicki Kozlow	One Hundred Ninete	119
Jeri Winton	Three Hundred Twenty-Nin	229
Write-in	Three	3

REP County Treasurer

William M. Kendall	Three Hundred Ninety-Two	392
Write-in	Two	2

REP Road Commissioner

Frank Beek	One Hundred Seventy-Thre	173
Tom Siegler	Two Hundred Seven	276
Write-in	Three	3

REP County Surveyor

Norman C. Caldwell	Three Hundred Fifty	350
Write-in	Six	6

**Oscoda County, Michigan
Canvass of Votes Cast
at the Election
held on August 7, 2012**

Big Creek Township, Precinct 2

REP D3 Commissioner

Robert J. Boerner	One Hundred Thirty-	135
Luke D. Houlton	One Hundred Twenty-Eight	128
Duane Roddy	Fifty-Five	55
Violet Ward	One Hundred Sixteen	116

REP Big Creek Twp Supervisor

James Randy Booth	Two Hundred Thirty-	236
Michael Chartier	Eighty-Five	85
Anthony Wyrembelski	One Hundred Thirter	113
Write-in	Four	4

REP Big Creek Twp Clerk

Rhonda R. Mundt	Two Hundred Forty-	247
Laurel Z. Nichols	One Hundred Forty-One	141
Write-in	Four	4

REP Big Creek Twp Treasurer

Susan Avery	Three Hundred Sixteen	316
Chris McGregor	One Hundred Twent	123
Write-in	Two	2

REP Big Creek Twp Trustee

Teena Bruner	One Hundred Sixty-f	169
Marian N. Buchanan	One Hundred Thirty-Nine	139
Larry Lange	Eighty	80
Karen Mitchell	One Hundred Forty-Eight	148
Robert Palmer	One Hundred Sixty-f	165
Write-in	Three	3

REP Big Creek 2 Delegate

Teena Bruner	Two Hundred Thirty-	238
Douglas Davis Jr.	Two Hundred Twenty-Four	224
Write-in	Eight	8
Alice Stone	Five	5

DEM US Senator

Debbie Stabenow	Twenty-Five	25
Write-in	Two	2

**Oscoda County, Michigan
Canvass of Votes Cast
at the Election
held on August 7, 2012**

Big Creek Township, Precinct 2

DEM D1 Rep in Congress

Gary McDowell	Twenty-Four	24
Write-in	Two	2

DEM D105 Representative

William J. Wieske	Twenty-Three	23
Write-in	Three	3

DEM Prosecuting Attorney

Write-in	Six	6
-----------------	------------	----------

DEM County Sheriff

Eric Spann	Eleven	11
Marshall Weidenhamme	Seven	7
Write-in	One	1

DEM County Clerk-Reg Deeds

Write-in	Five	5
-----------------	-------------	----------

DEM County Treasurer

Write-in	Five	5
-----------------	-------------	----------

DEM Road Commissioner

Write-in	Seven	7
-----------------	--------------	----------

DEM County Surveyor

Write-in	Six	6
-----------------	------------	----------

DEM D3 Commissioner

Write-in	Seven	7
-----------------	--------------	----------

DEM Big Creek Twp Supervisor

Brian S. Stutesman	Twenty-Two	22
Write-in	One	1

DEM Big Creek Twp Clerk

Write-in	Seven	7
-----------------	--------------	----------

**Oscoda County, Michigan
Canvass of Votes Cast
at the Election
held on August 7, 2012**

Big Creek Township, Precinct 2

DEM Big Creek Twp Treasurer

Write-in	Six	6
----------	-----	---

DEM Big Creek Twp Trustee

Carlton Warren Jr.	Seventeen	17
Write-in	Three	3

DEM Big Creek 2 Delegate

Write-in	Six	6
----------	-----	---

County Sheriff Prop

YES	Two Hundred Eighty	282
NO	One Hundred Ninety-Five	195

County Ambulan Prop

YES	Two Hundred Forty-I	249
NO	Two Hundred Twenty-Six	226

County Library Prop

YES	Two Hundred Eighty	286
NO	One Hundred Eighty-Six	186

County MSU Prop

YES	One Hundred Eighty	185
NO	Two Hundred Seventy-Five	275

County Aging Prop

YES	Three Hundred	300
NO	One Hundred Sixty-Four	164

County DEO Prop

YES	Two Hundred Forty	240
NO	Two Hundred Thirty	230

**Oscoda County, Michigan
Canvass of Votes Cast
at the Election
held on August 7, 2012**

Clinton Township, Precinct 1

REP US Senator

Clark Durant	Forty-Eight	48
Gary Glenn	Six	6
Randy Hekman	Ten	10
Pete Hoekstra	Forty-Two	42
Write-in	One	1

REP D1 Rep in Congress

Dan Benishek	Eighty-Four	84
Write-in	Two	2

REP D105 Representative

Greg MacMaster	Eighty-One	81
Write-in	One	1

REP Prosecuting Attorney

Cassandra Morse	Eighty-Three	83
Kathleen Solomon	Thirty-Seven	37

REP County Sheriff

Kevin R. Grace	Ninety-Four	94
Joe Stone	Thirty-One	31

REP County Clerk-Reg Deeds

Vicki Kozlow	Twenty-Eight	28
Jeri Winton	Ninety-Two	92

REP County Treasurer

William M. Kendall	Ninety-Three	93
--------------------	--------------	----

REP Road Commissioner

Frank Beek	Thirty-Four	34
Tom Siegler	Seventy-Six	76

REP County Surveyor

Norman C. Caldwell	Eighty-Five	85
--------------------	-------------	----

**Oscoda County, Michigan
Canvass of Votes Cast
at the Election
held on August 7, 2012**

Clinton Township, Precinct 1

REP D1 Commissioner

Tammy Emig	Thirty-Four	34
Randolph L. Shantz	Sixty-Six	66
Larry Wilson	Eighteen	18

REP Clinton Twp Supervisor

Kenneth L. Troyer	Ninety-Eight	98
Write-in	One	1

REP Clinton Twp Clerk

Sheri Sanderson	One Hundred	100
-----------------	-------------	-----

REP Clinton Twp Treasurer

Ashley Larrison	Ninety-Seven	97
-----------------	--------------	----

REP Clinton Twp Trustee

Carol S. Fredrickson	Sixty-Six	66
Timothy Jenks	Forty	40
Christopher B. Neff	Seventy-Seven	77

REP Clinton 1 Delegate

Write-in	Four	4
----------	------	---

DEM US Senator

Debbie Stabenow	Twenty-Four	24
-----------------	-------------	----

DEM D1 Rep in Congress

Gary McDowell	Twenty-Two	22
---------------	------------	----

DEM D105 Representative

William J. Wieske	Twenty-One	21
-------------------	------------	----

DEM Prosecuting Attorney

Write-in	One	1
----------	-----	---

DEM County Sheriff

Eric Spann	Two	2
Marshall Weidenhamme	Nineteen	19

**Oscoda County, Michigan
Canvass of Votes Cast
at the Election
held on August 7, 2012**

Clinton Township, Precinct 1

DEM County Clerk-Reg Deeds

Write-in	One	1
----------	-----	---

DEM County Treasurer

Write-in	One	1
----------	-----	---

DEM County Surveyor

Write-in	One	1
----------	-----	---

DEM D1 Commissioner

Write-in	One	1
----------	-----	---

DEM Clinton Twp Supervisor

Write-in	One	1
----------	-----	---

DEM Clinton Twp Clerk

Write-in	One	1
----------	-----	---

DEM Clinton Twp Treasurer

Write-in	One	1
----------	-----	---

DEM Clinton Twp Trustee

Write-in	One	1
----------	-----	---

DEM Clinton 1 Delegate

Write-in	One	1
----------	-----	---

County Sheriff Prop

YES	Seventy-Eight	78
NO	Sixty-Eight	68

County Ambulan Prop

YES	Seventy-Three	73
NO	Seventy-Four	74

County Library Prop

YES	Seventy-Three	73
NO	Seventy-Five	75

**Oscoda County, Michigan
Canvass of Votes Cast
at the Election
held on August 7, 2012**

Clinton Township, Precinct 1

County MSU Prop

YES	Sixty	60
NO	Seventy-Eight	78

County Aging Prop

YES	Eighty-Nine	89
NO	Fifty-One	51

County DEO Prop

YES	Seventy-Two	72
NO	Seventy	70

**Oscoda County, Michigan
Canvass of Votes Cast
at the Election
held on August 7, 2012**

Comins Township, Precinct 1

REP US Senator

Clark Durant	One Hundred Seventy-Six	176
Gary Glenn	Thirty-Two	32
Randy Hekman	Twenty-Nine	29
Pete Hoekstra	Two Hundred Twent	220
Write-in	Four	4

REP D1 Rep in Congress

Dan Benishek	Three Hundred Nine	394
Write-in	Ten	10

REP D105 Representative

Greg MacMaster	Three Hundred Seve	371
Write-in	Five	5

REP Prosecuting Attorney

Casandra Morse	Three Hundred Thirt	313
Kathleen Solomon	Two Hundred Three	203
Write-In	One	1

REP County Sheriff

Kevin R. Grace	Three Hundred Eighty-Thre	883
Joe Stone	One Hundred Thirty-	134
Write-in	Three	3

REP County Clerk-Reg Deeds

Vicki Kozlow	One Hundred Nine	109
Jeri Winton	Three Hundred Ninety-Seve	397
Write-in	One	1

REP County Treasurer

William M. Kendall	Four Hundred Nine	409
Write-in	Four	4

REP Road Commissioner

Frank Beek	One Hundred Thirty-Four	134
Tom Siegler	Three Hundred Forty	344
Write-in	Four	4

**Oscoda County, Michigan
Canvass of Votes Cast
at the Election
held on August 7, 2012**

Comins Township, Precinct 1

REP County Surveyor

Norman C. Caldwell	Three Hundred Nine	396
Write-in	Three	3

REP D1 Commissioner

Tammy Emig	Thirteen	13
Randolph L. Shantz	Twenty-Five	25
Larry Wilson	Ten	10
Write-in	One	1

REP D4 Commissioner

Lee Christenbery	One Hundred Eighty	184
Miriam Handrich	One Hundred Fifty-One	151
Almanzo Kauffman	One Hundred Seven	107
Write-in	Three	3

REP Comins Twp Supervisor

Roscoe Lee	Three Hundred Nine	394
Write-in	Thirteen	13

REP Comins Twp Clerk

Ted W. Handrich	One Hundred Ninety	198
Kelly L. Wangbichler	Two Hundred Ninety-Four	294
Write-in	Two	2

REP Comins Twp Treasurer

Myra Yoder	Four Hundred Eighteen	418
Write-in	Two	2

REP Comins Twp Trustee

Audry J. Lunning	Three Hundred Sixty-Three	363
Robert Stevens	One Hundred Ninety	199
Write-in	Four	4

REP Comins 1 Delegate

Write-in	Fourteen	14
Gail Singler	Nine	9

DEM US Senator

Debbie Stabenow	Twenty-Six	26
Write-in	One	1

**Oscoda County, Michigan
Canvass of Votes Cast
at the Election
held on August 7, 2012**

Comins Township, Precinct 1

DEM D1 Rep in Congress

Gary McDowell	Twenty-Six	26
Write-in	One	1

DEM D105 Representative

William J. Wieske	Twenty-Six	26
Write-in	One	1

DEM Prosecuting Attorney

Write-in	Four	4
----------	------	---

DEM County Sheriff

Eric Spann	Twelve	12
Marshall Weidenhamme	Seventeen	17

DEM County Clerk-Reg Deeds

Write-in	Five	5
----------	------	---

DEM County Treasurer

Write-in	Five	5
----------	------	---

DEM Road Commissioner

Write-in	Five	5
----------	------	---

DEM County Surveyor

Write-in	Five	5
----------	------	---

DEM D1 Commissioner

Write-in	One	1
----------	-----	---

DEM D4 Commissioner

Write-in	Three	3
----------	-------	---

DEM Comins Twp Supervisor

Write-in	Four	4
----------	------	---

DEM Comins Twp Clerk

Write-in	Four	4
----------	------	---

**Oscoda County, Michigan
Canvass of Votes Cast
at the Election
held on August 7, 2012**

Comins Township, Precinct 1

DEM Comins Twp Treasurer

Write-in	Four	4
----------	------	---

DEM Comins Twp Trustee

Write-in	Five	5
----------	------	---

DEM Comins 1 Delegate

Write-in	Four	4
----------	------	---

County Sheriff Prop

YES	Three Hundred Ten	310
NO	Two Hundred Four	204

County Ambulan Prop

YES	Two Hundred Forty-I	249
NO	Two Hundred Sixty-Six	266

County Library Prop

YES	Two Hundred Sixty-F	264
NO	Two Hundred Fifty	250

County MSU Prop

YES	One Hundred Ninety	194
NO	Two Hundred Ninety-Seven	297

County Aging Prop

YES	Two Hundred Ninety	293
NO	Two Hundred Five	205

County DEO Prop

YES	Two Hundred Sixty-T	263
NO	Two Hundred Thirty-Three	233

**Oscoda County, Michigan
Canvass of Votes Cast
at the Election
held on August 7, 2012**

Elmer Township, Precinct 1

REP US Senator

Clark Durant	One Hundred Twelve	112
Gary Glenn	Thirteen	13
Randy Hekman	Eleven	11
Pete Hoekstra	Seventy-Seven	77

REP D1 Rep in Congress

Dan Benishek	One Hundred Seven	177
Write-in	Three	3

REP D105 Representative

Greg MacMaster	One Hundred Fifty-S	156
Write-in	Three	3

REP Prosecuting Attorney

Cassandra Morse	One Hundred Seven	175
Kathleen Solomon	Eighty	80

REP County Sheriff

Kevin R. Grace	One Hundred Forty	143
Joe Stone	One Hundred Seventeen	117
Write-in	One	1

REP County Clerk-Reg Deeds

Vicki Kozlow	Forty-Seven	47
Jeri Winton	One Hundred Ninety	196

REP County Treasurer

William M. Kendall	Two Hundred Nine	209
Write-in	Two	2

REP Road Commissioner

Frank Beek	Seventy-Eight	78
Tom Siegler	One Hundred Sixty-F	165

REP County Surveyor

Norman C. Caldwell	One Hundred Ninety-Six	196
--------------------	------------------------	-----

**Oscoda County, Michigan
Canvass of Votes Cast
at the Election
held on August 7, 2012**

Elmer Township, Precinct 1

REP D1 Commissioner

Tammy Emig	Sixty-Eight	68
Randolph L. Shantz	Forty-Six	46
Larry Wilson	One Hundred Ten	110

REP Elmer Twp Supervisor

Martin P. Galbraith	One Hundred Eighty-Six	186
Rory Hoffman	Sixty-Nine	69

REP Elmer Twp Clerk

Jeanie Smith	One Hundred Ninety-Four	194
--------------	-------------------------	-----

REP Elmer Twp Treasurer

Sue Stenson	One Hundred Ninety	197
-------------	--------------------	-----

REP Elmer Twp Trustee

Richard M. Ellis	One Hundred Fifty-Nine	159
Julie Hershberger	One Hundred Seven	117
Ryan Rondo	Eighty	80

REP Elmer 1 Delegate

Write-In	Six	6
Julie Hershberger	Four	4
Larry Wilson	Nine	9

DEM US Senator

Debbie Stabenow	Thirty-Seven	37
-----------------	--------------	----

DEM D1 Rep in Congress

Gary McDowell	Thirty-Five	35
---------------	-------------	----

DEM D105 Representative

William J. Wieske	Thirty-Two	32
-------------------	------------	----

DEM Prosecuting Attorney

Write-In	Seven	7
----------	-------	---

**Oscoda County, Michigan
Canvass of Votes Cast
at the Election
held on August 7, 2012**

Elmer Township, Precinct 1

DEM County Sheriff

Eric Spann	Twelve	12
Marshall Weidenhamme	Fifteen	15

DEM County Clerk-Reg Deeds

Write-in	Seven	7
----------	-------	---

DEM County Treasurer

Write-in	Seven	7
----------	-------	---

DEM Road Commissioner

Write-in	Seven	7
----------	-------	---

DEM County Surveyor

Write-in	Seven	7
----------	-------	---

DEM D1 Commissioner

Write-in	Five	5
----------	------	---

DEM Elmer Twp Supervisor

Owen Smith	Twenty-Three	23
Harley K. Socia	Seven	7

DEM Elmer Twp Clerk

Angela Rizzardi	Twenty-Nine	29
-----------------	-------------	----

DEM Elmer Twp Treasurer

Elizabeth Holzwarth	Twenty-Three	23
---------------------	--------------	----

DEM Elmer Twp Trustee

Donald F. Rix	Nineteen	19
Tom Sheffer	Twenty-Three	23

DEM Elmer 1 Delegate

Write-in	Three	3
----------	-------	---

**Oscoda County, Michigan
Canvass of Votes Cast
at the Election
held on August 7, 2012**

Elmer Township, Precinct 1

County Sheriff Prop

YES	One Hundred Twenty-Eight	128
NO	One Hundred Fifty-Two	152

County Ambulan Prop

YES	One Hundred Seven	107
NO	One Hundred Sixty-Two	169

County Library Prop

YES	One Hundred Five	105
NO	One Hundred Sixty-Two	168

County MSU Prop

YES	Ninety-Three	93
NO	One Hundred Seven	177

County Aging Prop

YES	One Hundred Fifty	150
NO	One Hundred Twenty-Five	125

County DEO Prop

YES	One Hundred Thirteen	113
NO	One Hundred Fifty-Nine	159

**Oscoda County, Michigan
Canvass of Votes Cast
at the Election
held on August 7, 2012**

Greenwood Township, Precinct 1

REP US Senator

Clark Durant	Eighty-One	81
Gary Glenn	Twenty-Five	25
Randy Hekman	Ten	10
Pete Hoekstra	One Hundred Sixteen	116
Write-in	Two	2

REP D1 Rep in Congress

Dan Benishek	Two Hundred Nine	209
Write-in	Two	2

REP D105 Representative

Greg MacMaster	Two Hundred Six	206
Write-in	Two	2

REP Prosecuting Attorney

Cassandra Morse	One Hundred Three	103
Kathleen Solomon	One Hundred Thirty-Three	133

REP County Sheriff

Kevin R. Grace	Two Hundred Eleven	211
Joe Stone	Fifty-Five	55

REP County Clerk-Reg Deeds

Vicki Kozlow	Eighty-Five	85
Jeri Winton	One Hundred Forty-One	141
Write-in	One	1

REP County Treasurer

William M. Kendall	One Hundred Ninety-Six	196
--------------------	------------------------	-----

REP Road Commissioner

Frank Beek	Sixty	60
Tom Siegler	One Hundred Fifty-Two	152
Write-in	One	1

REP County Surveyor

Norman C. Caldwell	One Hundred Ninety-Three	193
--------------------	--------------------------	-----

**Oscoda County, Michigan
Canvass of Votes Cast
at the Election
held on August 7, 2012**

Greenwood Township, Precinct 1

REP D2 Commissioner

John A. Kischnick	One Hundred Sixty-Six	166
Kevin McNamara	Forty-Nine	49
Paul D. Perry	Thirty	30

REP Greenwood Twp Supervisor

Fred Lindsey	One Hundred Ninety-Five	195
William J. Raub	Forty-Eight	48

REP Greenwood Twp Clerk

Loretta Kischnick	Two Hundred Twenty-Eight	228
-------------------	--------------------------	-----

REP Greenwood Twp Treasurer

Thomas G. Gorton	Seventy-Seven	77
Patricia Kubitskey	One Hundred Eighty-Five	185

REP Greenwood Twp Trustee

James J. McCaffery	One Hundred Five	105
Tom McCauley	One Hundred Ten	110
John Miller	One Hundred Fourte	114

REP Greenwood 1 Delegate

Write-in	Nine	9
----------	------	---

DEM US Senator

Debbie Stabenow	Eighty-Three	83
-----------------	--------------	----

DEM D1 Rep in Congress

Gary McDowell	Eighty	80
---------------	--------	----

DEM D105 Representative

William J. Wieske	Seventy-Six	76
Write-in	One	1

DEM Prosecuting Attorney

Write-in	Eleven	11
----------	--------	----

**Oscoda County, Michigan
Canvass of Votes Cast
at the Election
held on August 7, 2012**

Greenwood Township, Precinct 1

DEM County Sheriff

Eric Spann	Twenty-Four	24
Marshall Weidenhamme	Forty-Four	44
Write-in	Two	2

DEM County Clerk-Reg Deeds

Write-in	Nine	9
-----------------	-------------	----------

DEM County Treasurer

Write-in	Nine	9
----------	------	---

DEM Road Commissioner

Write-in	Eight	8
-----------------	--------------	----------

DEM County Surveyor

Write-in	Eight	8
----------	-------	---

DEM D2 Commissioner

Michael J. Hunt	Seventy-Three	73
Write-in	Two	2

DEM Greenwood Twp Supervisor

Debra Downing	Seventy-Five	75
Write-in	One	1

DEM Greenwood Twp Clerk

Write-in	Ten	10
-----------------	------------	-----------

DEM Greenwood Twp Treasurer

Write-in	Six	6
----------	-----	---

DEM Greenwood Twp Trustee

Kathy Podzikowski	Sixty-Eight	68
Write-in	One	1

DEM Greenwood 1 Delegate

John W. Burman	Sixty-Eight	68
Write-in	One	1

**Oscoda County, Michigan
Canvass of Votes Cast
at the Election
held on August 7, 2012**

Greenwood Township, Precinct 1

County Sheriff Prop

YES	Two Hundred Nine	209
NO	One Hundred Thirty-Nine	139

County Ambulan Prop

YES	One Hundred Eighty	186
NO	One Hundred Fifty-Nine	159

County Library Prop

YES	One Hundred Thirty-	132
NO	Two Hundred Nine	209

County MSU Prop

YES	One Hundred Five	105
NO	Two Hundred Thirty	230

County Aging Prop

YES	One Hundred Eighty	187
NO	One Hundred Sixty	160

County DEO Prop

YES	One Hundred Eighty	188
NO	One Hundred Sixty	160

**Oscoda County, Michigan
Canvass of Votes Cast
at the Election
held on August 7, 2012**

Mentor Township, Precinct 1

REP US Senator

Clark Durant	Ninety-Two	92
Gary Glenn	Twenty-Four	24
Randy Hekman	Twenty-One	21
Pete Hoekstra	One Hundred Eighteen	118
Write-in	Two	2

REP D1 Rep in Congress

Dan Benishek	Two Hundred Eight	208
Write-in	Seven	7

REP D105 Representative

Greg MacMaster	One Hundred Eighty-Nine	189
Write-in	Six	6

REP Prosecuting Attorney

Casandra Morse	Two Hundred Twenty-One	221
Kathleen Solomon	Eighty-Nine	89
Write-in	One	1

REP County Sheriff

Kevin R. Grace	Two Hundred Twelve	212
Joe Stone	One Hundred Seven	107

REP County Clerk-Reg Deeds

Vicki Kozlow	Seventy-Four	74
Jeri Winton	Two Hundred Thirteen	213
Write-in	Two	2

REP County Treasurer

William M. Kendall	Two Hundred Forty-Nine	249
Write-in	Two	2

REP Road Commissioner

Frank Beek	One Hundred	100
Tom Siegler	One Hundred Ninety	190
Write-in	Two	2

REP County Surveyor

Norman C. Caldwell	Two Hundred Twent	221
Write-in	Three	3

**Oscoda County, Michigan
Canvass of Votes Cast
at the Election
held on August 7, 2012**

Mentor Township, Precinct 1

REP D5 Commissioner

Mark Grantner	One Hundred Thirty-	139
Roger Marsh	One Hundred Forty	140
Write-in	Five	5

REP Mentor Twp Supervisor

Write-in	Five	5
----------	------	---

REP Mentor Twp Clerk

Tom Galbraith	Two Hundred Thirty-	237
Write-in	Three	3

REP Mentor Twp Treasurer

Write-in	Three	3
----------	-------	---

REP Mentor Twp Trustee

Paul F. Matte	One Hundred Seventy-One	171
Write-in	Three	3

REP Mentor 1 Delegate

Write-in	Three	3
----------	-------	---

DEM US Senator

Debbie Stabenow	Twenty-Eight	28
-----------------	--------------	----

DEM D1 Rep in Congress

Gary McDowell	Twenty-Six	26
---------------	------------	----

DEM D105 Representative

William J. Wieske	Twenty-Six	26
-------------------	------------	----

DEM Prosecuting Attorney

Write-in	Five	5
----------	------	---

DEM County Sheriff

Eric Spann	Six	6
Marshall Weidenhamme	Nine	9
Write-in	One	1

**Oscoda County, Michigan
Canvass of Votes Cast
at the Election
held on August 7, 2012**

Mentor Township, Precinct 1

DEM County Clerk-Reg Deeds

Write-in	Four	4
----------	------	---

DEM County Treasurer

Write-in	Four	4
----------	------	---

DEM Road Commissioner

Write-in	Four	4
----------	------	---

DEM County Surveyor

Write-in	Four	4
----------	------	---

DEM D5 Commissioner

Write-in	Four	4
----------	------	---

DEM Mentor Twp Supervisor

Gary Wyckoff	Twenty-Five	25
--------------	-------------	----

DEM Mentor Twp Clerk

Write-in	Four	4
----------	------	---

DEM Mentor Twp Treasurer

Joan Trim	Twenty	20
Write-in	Two	2

DEM Mentor Twp Trustee

Robert R. Hoffman	Twenty-Five	25
-------------------	-------------	----

DEM Mentor 1 Delegate

Write-in	Four	4
----------	------	---

County Sheriff Prop

YES	Two Hundred Thirty-	231
NO	Ninety-Five	95

County Ambulan Prop

YES	One Hundred Sixty-F	169
NO	One Hundred Fifty-Four	154

**Oscoda County, Michigan
Canvass of Votes Cast
at the Election
held on August 7, 2012**

Mentor Township, Precinct 1

County Library Prop

YES	Two Hundred Seven	207
NO	One Hundred Twenty-One	121

County MSU Prop

YES	One Hundred Twent	128
NO	One Hundred Eighty-Six	186

County Aging Prop

YES	Two Hundred	200
NO	One Hundred Twenty-Four	124

County DEO Prop

YES	One Hundred Eighty	184
NO	One Hundred Thirty-Seven	137

Mentor Fire Prop

YES	Two Hundred Fifty-N	259
NO	Seventy-Three	73


Oscoda County Michigan
Canvass of Votes Cast
at the Election
held on August 7, 2012

State of Michigan }
County of Oscoda }

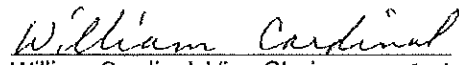
We Do Hereby Certify, that the foregoing is a correct transcript of the statement of the Board of County Canvassers of the County of Oscoda of the votes given in said County and/or Township for the offices named and for the persons designated therein, and other matters submitted, at the Election held on August 7, 2012, so far as it relates to the votes cast, as appears from the original statement on file in the office of the County Clerk.


In Witness Whereof, we have hereunto set our hands and affixed the Seal of the County of Oscoda on August 9th, 2012.

BOARD OF COUNTY CANVASSERS



Dee Marshall, ~~Chairwoman~~ Vice Chair

Lee Christenbery, Canvasser



William Cardinal, Vice Chairman CANVASSER



Lawrence Largent, ~~Canvasser~~ CHAIRMAN

In Witness Whereof, we have hereunto set our hands and affixed the seal of the Circuit Court for the County of Oscoda on August 7th, 2012.


Jeri Winton
Clerk of the Board of Canvassers
County of Oscoda, State of Michigan

Attest:


Jeri Winton
Clerk of the Board of Canvassers
County of Oscoda, State of Michigan



Mentor Fire Prop



Additional Precinct Results and
Summaries from the August 7, 2012
Election have been archived.

Statement of Votes Cast
Otsego County, MI
2012 General Primary

Date:08/08/12
Time:12:22:02
Page:1 of 138

SOVC For Jurisdiction Wide, All Counters, All Races

	TURN OUT		
	Reg. Voters	Cards Cast	% Turnout
Jurisdiction Wide			
City of Gaylord, Ward 1, Precinct 1	1150	112	9.74%
City of Gaylord, Ward 2, Precinct 2	1021	199	19.49%
City of Gaylord, Ward 3, Precinct 3	769	169	21.98%
Bagley Township Precinct 1	2132	507	23.78%
Bagley Township Precinct 2	2535	525	20.71%
Charlton Township, Precinct 1	1161	318	27.39%
Chester Township, Precinct 1	1139	233	20.46%
Corwith Township, Precinct 1	1440	387	26.88%
Dover Township, Precinct 1	477	147	30.82%
Elmira Township, Precinct 1	1314	389	29.60%
Hayes Township Precinct 1	2091	430	20.56%
Livingston Twp Precinct 1	2009	385	19.16%
Otsego Lake Twp Precinct 1	2489	586	23.54%
Total	19727	4387	22.24%

Statement of Votes Cast
Otsego County, MI
2012 General Primary

Date:08/08/12
Time:12:22:02
Page:3 of 138

SOVC For Jurisdiction Wide, All Counters, All Races

	REP US Senator		REP D1 Rep in Congress					
	Write-In Votes		Reg. Voters	Times Counted	Total Votes	Dan Benishek (REP)		Write-In Votes
Jurisdiction Wide								
City of Gaylord, Ward 1, Precinct 1	1	1.27%	1150	112	68	65	95.59%	3 4.41%
City of Gaylord, Ward 2, Precinct 2	0	0.00%	1021	199	131	130	99.24%	1 0.76%
City of Gaylord, Ward 3, Precinct 3	1	0.85%	769	169	104	103	99.04%	1 0.96%
Bagley Township Precinct 1	0	0.00%	2132	507	295	292	98.98%	3 1.02%
Bagley Township Precinct 2	1	0.28%	2535	525	334	331	99.10%	3 0.90%
Charlton Township, Precinct 1	1	0.47%	1161	318	183	180	98.36%	3 1.64%
Chester Township, Precinct 1	1	0.69%	1139	117	117	114	97.44%	3 2.56%
Corwith Township, Precinct 1	2	0.78%	1440	387	229	227	99.13%	2 0.87%
Dover Township, Precinct 1	1	1.14%	477	147	71	71	100.00%	0 0.00%
Elmira Township, Precinct 1	3	1.08%	1314	389	226	224	99.12%	2 0.88%
Hayes Township Precinct 1	1	0.34%	2091	430	264	264	100.00%	0 0.00%
Livingston Twp Precinct 1	1	0.36%	2009	385	227	225	99.12%	2 0.88%
Otsego Lake Twp Precinct 1	0	0.00%	2489	586	361	358	99.17%	3 0.83%
Total	13	0.43%	19727	4271	2610	2584	99.00%	26 1.00%

Statement of Votes Cast
Otsego County, MI
2012 General Primary

Date:08/08/12
Time:12:22:02
Page:5 of 138

SOVC For Jurisdiction Wide, All Counters, All Races

	REP Prosecuting Attorney					
	Reg. Voters	Times Counted	Total Votes	Michael A. Rola (REP)	Write-In Votes	
Jurisdiction Wide						
City of Gaylord, Ward 1, Precinct 1	1150	112	67	64 95.52%	3	4.48%
City of Gaylord, Ward 2, Precinct 2	1021	199	114	114 100.00%	0	0.00%
City of Gaylord, Ward 3, Precinct 3	769	169	95	94 98.95%	1	1.05%
Bagley Township Precinct 1	2132	507	256	255 99.61%	1	0.39%
Bagley Township Precinct 2	2535	525	320	318 99.38%	2	0.63%
Charlton Township, Precinct 1	1161	318	158	157 99.37%	1	0.63%
Chester Township, Precinct 1	1139	111	111	109 98.20%	2	1.80%
Corwith Township, Precinct 1	1440	387	203	203 100.00%	0	0.00%
Dover Township, Precinct 1	477	147	63	63 100.00%	0	0.00%
Elmira Township, Precinct 1	1314	389	209	208 99.52%	1	0.48%
Hayes Township Precinct 1	2091	430	248	247 99.60%	1	0.40%
Livingston Twp Precinct 1	2009	385	204	202 99.02%	2	0.98%
Otsego Lake Twp Precinct 1	2489	586	321	319 99.38%	2	0.62%
Total	19727	4265	2369	2353 99.32%	16	0.68%

Statement of Votes Cast
Otsego County, MI
2012 General Primary

Date:08/08/12
Time:12:22:02
Page:7 of 138

SOVC For Jurisdiction Wide, All Counters, All Races

	REP County Clerk					
	Reg. Voters	Times Counted	Total Votes	Susan I. DeFeyter (REP)	Write-In Votes	
Jurisdiction Wide						
City of Gaylord, Ward 1, Precinct 1	1150	112	74	72 97.30%	2	2.70%
City of Gaylord, Ward 2, Precinct 2	1021	199	132	132 100.00%	0	0.00%
City of Gaylord, Ward 3, Precinct 3	769	169	105	105 100.00%	0	0.00%
Bagley Township Precinct 1	2132	507	310	309 99.68%	1	0.32%
Bagley Township Precinct 2	2535	525	329	328 99.70%	1	0.30%
Charlton Township, Precinct 1	1161	318	184	183 99.46%	1	0.54%
Chester Township, Precinct 1	1139	125	125	124 99.20%	1	0.80%
Corwith Township, Precinct 1	1440	387	218	217 99.54%	1	0.46%
Dover Township, Precinct 1	477	147	81	81 100.00%	0	0.00%
Elmira Township, Precinct 1	1314	389	233	231 99.14%	2	0.86%
Hayes Township Precinct 1	2091	430	268	268 100.00%	0	0.00%
Livingston Twp Precinct 1	2009	385	241	240 99.59%	1	0.41%
Otsego Lake Twp Precinct 1	2489	586	356	355 99.72%	1	0.28%
Total	19727	4279	2656	2645 99.59%	11	0.41%

Statement of Votes Cast
Otsego County, MI
2012 General Primary

Date:08/08/12
Time:12:22:02
Page:9 of 138

SOVC For Jurisdiction Wide, All Counters, All Races

REP Road Commissioner									
	Reg. Voters	Times Counted	Total Votes	John R. Deming (REP)		Dave Matelski (REP)		Write-In Votes	
Jurisdiction Wide									
City of Gaylord, Ward 1, Precinct 1	1150	112	81	43	53.09%	37	45.68%	1	1.23%
City of Gaylord, Ward 2, Precinct 2	1021	199	151	70	46.36%	81	53.64%	0	0.00%
City of Gaylord, Ward 3, Precinct 3	769	169	120	61	50.83%	59	49.17%	0	0.00%
Bagley Township Precinct 1	2132	507	359	165	45.96%	194	54.04%	0	0.00%
Bagley Township Precinct 2	2535	525	368	188	51.09%	179	48.64%	1	0.27%
Charlton Township, Precinct 1	1161	318	204	115	56.37%	88	43.14%	1	0.49%
Chester Township, Precinct 1	1139	148	148	80	54.05%	68	45.95%	0	0.00%
Corwith Township, Precinct 1	1440	387	288	167	57.99%	120	41.67%	1	0.35%
Dover Township, Precinct 1	477	147	102	33	32.35%	68	66.67%	1	0.98%
Elmira Township, Precinct 1	1314	389	284	103	36.27%	181	63.73%	0	0.00%
Hayes Township Precinct 1	2091	430	294	140	47.62%	154	52.38%	0	0.00%
Livingston Twp Precinct 1	2009	385	288	105	36.46%	182	63.19%	1	0.35%
Otsego Lake Twp Precinct 1	2489	586	368	216	58.70%	151	41.03%	1	0.27%
Total	19727	4302	3055	1486	48.64%	1562	51.13%	7	0.23%

Statement of Votes Cast
Otsego County, MI
2012 General Primary

Date:08/08/12
Time:12:22:02
Page:11 of 138

SOVC For Jurisdiction Wide, All Counters, All Races

	REP D1 Commissioner					
	Reg. Voters	Times Counted	Total Votes	Clark W. Bates (REP)	Write-In Votes	
Jurisdiction Wide						
City of Gaylord, Ward 1, Precinct 1	1150	112	70	69 98.57%	1 1.43%	
City of Gaylord, Ward 2, Precinct 2	-	-	-	-	-	
City of Gaylord, Ward 3, Precinct 3	769	169	97	96 98.97%	1 1.03%	
Bagley Township Precinct 1	-	-	-	-	-	
Bagley Township Precinct 2	-	-	-	-	-	
Charlton Township, Precinct 1	-	-	-	-	-	
Chester Township, Precinct 1	-	-	-	-	-	
Corwith Township, Precinct 1	-	-	-	-	-	
Dover Township, Precinct 1	-	-	-	-	-	
Elmira Township, Precinct 1	-	-	-	-	-	
Hayes Township Precinct 1	-	-	-	-	-	
Livingston Twp Precinct 1	125	31	19	19 100.00%	0 0.00%	
Otsego Lake Twp Precinct 1	-	-	-	-	-	
Total	2044	312	186	184 98.92%	2 1.08%	

Statement of Votes Cast
Otsego County, MI
2012 General Primary

Date:08/08/12
Time:12:22:02
Page:13 of 138

SOVC For Jurisdiction Wide, All Counters, All Races

	REP D3 Commissioner					
	Reg. Voters	Times Counted	Total Votes	Paul Liss (REP)		Write-In Votes
Jurisdiction Wide						
City of Gaylord, Ward 1, Precinct 1	-	-	-	-	-	-
City of Gaylord, Ward 2, Precinct 2	-	-	-	-	-	-
City of Gaylord, Ward 3, Precinct 3	-	-	-	-	-	-
Bagley Township Precinct 1	-	-	-	-	-	-
Bagley Township Precinct 2	-	-	-	-	-	-
Charlton Township, Precinct 1	-	-	-	-	-	-
Chester Township, Precinct 1	-	-	-	-	-	-
Corwith Township, Precinct 1	1440	387	216	216	100.00%	0 0.00%
Dover Township, Precinct 1	477	147	71	71	100.00%	0 0.00%
Elmira Township, Precinct 1	-	-	-	-	-	-
Hayes Township Precinct 1	-	-	-	-	-	-
Livingston Twp Precinct 1	132	23	9	9	100.00%	0 0.00%
Otsego Lake Twp Precinct 1	-	-	-	-	-	-
Total	2049	557	296	296	100.00%	0 0.00%

Statement of Votes Cast
Otsego County, MI
2012 General Primary

Date:08/08/12
Time:12:22:02
Page:15 of 138

SOVC For Jurisdiction Wide, All Counters, All Races

REP D5 Commissioner							
	Reg. Voters	Times Counted	Total Votes	Erna M. Backenstose (REP)	Write-In Votes		
Jurisdiction Wide							
City of Gaylord, Ward 1, Precinct 1	-	-	-	-	-	-	-
City of Gaylord, Ward 2, Precinct 2	-	-	-	-	-	-	-
City of Gaylord, Ward 3, Precinct 3	-	-	-	-	-	-	-
Bagley Township Precinct 1	-	-	-	-	-	-	-
Bagley Township Precinct 2	-	-	-	-	-	-	-
Charlton Township, Precinct 1	-	-	-	-	-	-	-
Chester Township, Precinct 1	-	-	-	-	-	-	-
Corwith Township, Precinct 1	-	-	-	-	-	-	-
Dover Township, Precinct 1	-	-	-	-	-	-	-
Elmira Township, Precinct 1	-	-	-	-	-	-	-
Hayes Township Precinct 1	-	-	-	-	-	-	-
Livingston Twp Precinct 1	-	-	-	-	-	-	-
Otsego Lake Twp Precinct 1	2489	586	346	345 99.71%	1	0.29%	
Total	2489	586	346	345 99.71%	1	0.29%	

Statement of Votes Cast
Otsego County, MI
2012 General Primary

Date:08/08/12
Time:12:22:02
Page:17 of 138

SOVC For Jurisdiction Wide, All Counters, All Races

	REP D7 Commissioner					
	Reg. Voters	Times Counted	Total Votes	Douglas Johnson (REP)	Write-In Votes	
Jurisdiction Wide						
City of Gaylord, Ward 1, Precinct 1	-	-	-	-	-	-
City of Gaylord, Ward 2, Precinct 2	-	-	-	-	-	-
City of Gaylord, Ward 3, Precinct 3	-	-	-	-	-	-
Bagley Township Precinct 1	1982	486	287	287 100.00%	0	0.00%
Bagley Township Precinct 2	-	-	-	-	-	-
Charlton Township, Precinct 1	-	-	-	-	-	-
Chester Township, Precinct 1	-	-	-	-	-	-
Corwith Township, Precinct 1	-	-	-	-	-	-
Dover Township, Precinct 1	-	-	-	-	-	-
Elmira Township, Precinct 1	-	-	-	-	-	-
Hayes Township Precinct 1	-	-	-	-	-	-
Livingston Twp Precinct 1	-	-	-	-	-	-
Otsego Lake Twp Precinct 1	-	-	-	-	-	-
Total	1982	486	287	287 100.00%	0	0.00%

Statement of Votes Cast

Otsego County, MI

2012 General Primary

SOVC For Jurisdiction Wide, All Counters, All Races

Date:08/08/12

Time:12:22:02

Page:19 of 138

	REP D9 Commissioner					
	Reg. Voters	Times Counted	Total Votes	Bruce Brown (REP)	Write-In Votes	
Jurisdiction Wide						
City of Gaylord, Ward 1, Precinct 1	-	-	-	-	-	-
City of Gaylord, Ward 2, Precinct 2	-	-	-	-	-	-
City of Gaylord, Ward 3, Precinct 3	-	-	-	-	-	-
Bagley Township Precinct 1	-	-	-	-	-	-
Bagley Township Precinct 2	-	-	-	-	-	-
Charlton Township, Precinct 1	-	-	-	-	-	-
Chester Township, Precinct 1	-	-	-	-	-	-
Corwith Township, Precinct 1	-	-	-	-	-	-
Dover Township, Precinct 1	-	-	-	-	-	-
Elmira Township, Precinct 1	1314	389	236	236 100.00%	0	0.00%
Hayes Township Precinct 1	226	40	23	22 95.65%	1	4.35%
Livingston Twp Precinct 1	651	105	65	65 100.00%	0	0.00%
Otsego Lake Twp Precinct 1	-	-	-	-	-	-
Total	2191	534	324	323 99.69%	1	0.31%

Statement of Votes Cast
Otsego County, MI
2012 General Primary

Date:08/08/12
Time:12:22:02
Page:21 of 138

SOVC For Jurisdiction Wide, All Counters, All Races

	REP Bagley Twp Clerk						
	Reg. Voters	Times Counted	Total Votes	James Szymanski (REP)		Write-In Votes	
Jurisdiction Wide							
City of Gaylord, Ward 1, Precinct 1	-	-	-	-	-	-	-
City of Gaylord, Ward 2, Precinct 2	-	-	-	-	-	-	-
City of Gaylord, Ward 3, Precinct 3	-	-	-	-	-	-	-
Bagley Township Precinct 1	2132	507	323	322	99.69%	1	0.31%
Bagley Township Precinct 2	2535	525	340	340	100.00%	0	0.00%
Charlton Township, Precinct 1	-	-	-	-	-	-	-
Chester Township, Precinct 1	-	-	-	-	-	-	-
Corwith Township, Precinct 1	-	-	-	-	-	-	-
Dover Township, Precinct 1	-	-	-	-	-	-	-
Elmira Township, Precinct 1	-	-	-	-	-	-	-
Hayes Township Precinct 1	-	-	-	-	-	-	-
Livingston Twp Precinct 1	-	-	-	-	-	-	-
Otsego Lake Twp Precinct 1	-	-	-	-	-	-	-
Total	4667	1032	663	662	99.85%	1	0.15%

Statement of Votes Cast
Otsego County, MI
2012 General Primary

Date:08/08/12
Time:12:22:02
Page:23 of 138

SOVC For Jurisdiction Wide, All Counters, All Races

	REP Bagley Twp Trustee									
	Reg. Voters	Times Counted	Total Votes	Fred Burns (REP)		Wally Loney (REP)		Thomas P. Roach (REP)		Write-In Votes
Jurisdiction Wide										
City of Gaylord, Ward 1, Precinct 1	-	-	-	-	-	-	-	-	-	-
City of Gaylord, Ward 2, Precinct 2	-	-	-	-	-	-	-	-	-	-
City of Gaylord, Ward 3, Precinct 3	-	-	-	-	-	-	-	-	-	-
Bagley Township Precinct 1	2132	507	522	227	43.49%	138	26.44%	157	30.08%	0 0.00%
Bagley Township Precinct 2	2535	525	520	192	36.92%	134	25.77%	194	37.31%	0 0.00%
Charlton Township, Precinct 1	-	-	-	-	-	-	-	-	-	-
Chester Township, Precinct 1	-	-	-	-	-	-	-	-	-	-
Corwith Township, Precinct 1	-	-	-	-	-	-	-	-	-	-
Dover Township, Precinct 1	-	-	-	-	-	-	-	-	-	-
Elmira Township, Precinct 1	-	-	-	-	-	-	-	-	-	-
Hayes Township Precinct 1	-	-	-	-	-	-	-	-	-	-
Livingston Twp Precinct 1	-	-	-	-	-	-	-	-	-	-
Otsego Lake Twp Precinct 1	-	-	-	-	-	-	-	-	-	-
Total	4667	1032	1042	419	40.21%	272	26.10%	351	33.69%	0 0.00%

Statement of Votes Cast
Otsego County, MI
2012 General Primary

Date:08/08/12
Time:12:22:02
Page:25 of 138

SOVC For Jurisdiction Wide, All Counters, All Races

	REP Charlton Twp Clerk					
	Reg. Voters	Times Counted	Total Votes	Ivan H. Maschke (REP)		Write-In Votes
Jurisdiction Wide						
City of Gaylord, Ward 1, Precinct 1	-	-	-	-	-	-
City of Gaylord, Ward 2, Precinct 2	-	-	-	-	-	-
City of Gaylord, Ward 3, Precinct 3	-	-	-	-	-	-
Bagley Township Precinct 1	-	-	-	-	-	-
Bagley Township Precinct 2	-	-	-	-	-	-
Charlton Township, Precinct 1	1161	318	195	194	99.49%	1 0.51%
Chester Township, Precinct 1	-	-	-	-	-	-
Corwith Township, Precinct 1	-	-	-	-	-	-
Dover Township, Precinct 1	-	-	-	-	-	-
Elmira Township, Precinct 1	-	-	-	-	-	-
Hayes Township Precinct 1	-	-	-	-	-	-
Livingston Twp Precinct 1	-	-	-	-	-	-
Otsego Lake Twp Precinct 1	-	-	-	-	-	-
Total	1161	318	195	194	99.49%	1 0.51%

Statement of Votes Cast
Otsego County, MI
2012 General Primary

Date:08/08/12
Time:12:22:02
Page:27 of 138

SOVC For Jurisdiction Wide, All Counters, All Races

	REP Charlton Twp Trustee									
	Reg. Voters	Times Counted	Total Votes	Keith Huff (REP)		Michael A. McCarthy (REP)		Write-In Votes		
Jurisdiction Wide										
City of Gaylord, Ward 1, Precinct 1	-	-	-	-	-	-	-	-	-	-
City of Gaylord, Ward 2, Precinct 2	-	-	-	-	-	-	-	-	-	-
City of Gaylord, Ward 3, Precinct 3	-	-	-	-	-	-	-	-	-	-
Bagley Township Precinct 1	-	-	-	-	-	-	-	-	-	-
Bagley Township Precinct 2	-	-	-	-	-	-	-	-	-	-
Charlton Township, Precinct 1	1161	318	303	154	50.83%	146	48.18%	3	0.99%	
Chester Township, Precinct 1	-	-	-	-	-	-	-	-	-	-
Corwith Township, Precinct 1	-	-	-	-	-	-	-	-	-	-
Dover Township, Precinct 1	-	-	-	-	-	-	-	-	-	-
Elmira Township, Precinct 1	-	-	-	-	-	-	-	-	-	-
Hayes Township Precinct 1	-	-	-	-	-	-	-	-	-	-
Livingston Twp Precinct 1	-	-	-	-	-	-	-	-	-	-
Otsego Lake Twp Precinct 1	-	-	-	-	-	-	-	-	-	-
Total	1161	318	303	154	50.83%	146	48.18%	3	0.99%	

Statement of Votes Cast
Otsego County, MI
2012 General Primary

Date:08/08/12
Time:12:22:02
Page:29 of 138

SOVC For Jurisdiction Wide, All Counters, All Races

	REP Chester Twp Clerk					
	Reg. Voters	Times Counted	Total Votes	Melissa L. Szymanski (REP)	Write-In Votes	
Jurisdiction Wide						
City of Gaylord, Ward 1, Precinct 1	-	-	-	-	-	-
City of Gaylord, Ward 2, Precinct 2	-	-	-	-	-	-
City of Gaylord, Ward 3, Precinct 3	-	-	-	-	-	-
Bagley Township Precinct 1	-	-	-	-	-	-
Bagley Township Precinct 2	-	-	-	-	-	-
Charlton Township, Precinct 1	-	-	-	-	-	-
Chester Township, Precinct 1	1139	124	124	124 100.00%	0	0.00%
Corwith Township, Precinct 1	-	-	-	-	-	-
Dover Township, Precinct 1	-	-	-	-	-	-
Elmira Township, Precinct 1	-	-	-	-	-	-
Hayes Township Precinct 1	-	-	-	-	-	-
Livingston Twp Precinct 1	-	-	-	-	-	-
Otsego Lake Twp Precinct 1	-	-	-	-	-	-
Total	1139	124	124	124 100.00%	0	0.00%

Statement of Votes Cast
Otsego County, MI
2012 General Primary

Date:08/08/12
Time:12:22:02
Page:31 of 138

SOVC For Jurisdiction Wide, All Counters, All Races

	REP Chester Twp Trustee						
	Reg. Voters	Times Counted	Total Votes	Jean Nowicki (REP)	Write-In Votes		
Jurisdiction Wide							
City of Gaylord, Ward 1, Precinct 1	-	-	-	-	-	-	-
City of Gaylord, Ward 2, Precinct 2	-	-	-	-	-	-	-
City of Gaylord, Ward 3, Precinct 3	-	-	-	-	-	-	-
Bagley Township Precinct 1	-	-	-	-	-	-	-
Bagley Township Precinct 2	-	-	-	-	-	-	-
Charlton Township, Precinct 1	-	-	-	-	-	-	-
Chester Township, Precinct 1	1139	233	121	121 100.00%	0	0.00%	
Corwith Township, Precinct 1	-	-	-	-	-	-	-
Dover Township, Precinct 1	-	-	-	-	-	-	-
Elmira Township, Precinct 1	-	-	-	-	-	-	-
Hayes Township Precinct 1	-	-	-	-	-	-	-
Livingston Twp Precinct 1	-	-	-	-	-	-	-
Otsego Lake Twp Precinct 1	-	-	-	-	-	-	-
Total	1139	233	121	121 100.00%	0	0.00%	

Statement of Votes Cast
Otsego County, MI
2012 General Primary

Date:08/08/12
Time:12:22:02
Page:33 of 138

SOVC For Jurisdiction Wide, All Counters, All Races

	REP Corwith Twp Clerk						
	Reg. Voters	Times Counted	Total Votes	AnnaMarie Deeter (REP)		Write-In Votes	
Jurisdiction Wide							
City of Gaylord, Ward 1, Precinct 1	-	-	-	-	-	-	-
City of Gaylord, Ward 2, Precinct 2	-	-	-	-	-	-	-
City of Gaylord, Ward 3, Precinct 3	-	-	-	-	-	-	-
Bagley Township Precinct 1	-	-	-	-	-	-	-
Bagley Township Precinct 2	-	-	-	-	-	-	-
Charlton Township, Precinct 1	-	-	-	-	-	-	-
Chester Township, Precinct 1	-	-	-	-	-	-	-
Corwith Township, Precinct 1	1440	387	214	213	99.53%	1	0.47%
Dover Township, Precinct 1	-	-	-	-	-	-	-
Elmira Township, Precinct 1	-	-	-	-	-	-	-
Hayes Township Precinct 1	-	-	-	-	-	-	-
Livingston Twp Precinct 1	-	-	-	-	-	-	-
Otsego Lake Twp Precinct 1	-	-	-	-	-	-	-
Total	1440	387	214	213	99.53%	1	0.47%

Statement of Votes Cast

Otsego County, MI

2012 General Primary

SOVC For Jurisdiction Wide, All Counters, All Races

Date:08/08/12

Time:12:22:02

Page:35 of 138

	REP Corwith Twp Trustee											
	Reg. Voters	Times Counted	Total Votes	Michael A. Czykoski (REP)		John LaFave (REP)		Thomas Loshaw (REP)		Ronald H. Smith (REP)		
Jurisdiction Wide												
City of Gaylord, Ward 1, Precinct 1	-	-	-	-	-	-	-	-	-	-	-	
City of Gaylord, Ward 2, Precinct 2	-	-	-	-	-	-	-	-	-	-	-	
City of Gaylord, Ward 3, Precinct 3	-	-	-	-	-	-	-	-	-	-	-	
Bagley Township Precinct 1	-	-	-	-	-	-	-	-	-	-	-	
Bagley Township Precinct 2	-	-	-	-	-	-	-	-	-	-	-	
Charlton Township, Precinct 1	-	-	-	-	-	-	-	-	-	-	-	
Chester Township, Precinct 1	-	-	-	-	-	-	-	-	-	-	-	
Corwith Township, Precinct 1	1440	387	473	122	25.79%	95	20.08%	132	27.91%	124	26.22%	
Dover Township, Precinct 1	-	-	-	-	-	-	-	-	-	-	-	
Elmira Township, Precinct 1	-	-	-	-	-	-	-	-	-	-	-	
Hayes Township Precinct 1	-	-	-	-	-	-	-	-	-	-	-	
Livingston Twp Precinct 1	-	-	-	-	-	-	-	-	-	-	-	
Otsego Lake Twp Precinct 1	-	-	-	-	-	-	-	-	-	-	-	
Total	1440	387	473	122	25.79%	95	20.08%	132	27.91%	124	26.22%	

Statement of Votes Cast

Otsego County, MI

2012 General Primary

SOVC For Jurisdiction Wide, All Counters, All Races

Date:08/08/12

Time:12:22:02

Page:37 of 138

	REP Dover Twp Clerk			
	Reg. Voters	Times Counted	Total Votes	Write-In Votes
Jurisdiction Wide				
City of Gaylord, Ward 1, Precinct 1	-	-	-	-
City of Gaylord, Ward 2, Precinct 2	-	-	-	-
City of Gaylord, Ward 3, Precinct 3	-	-	-	-
Bagley Township Precinct 1	-	-	-	-
Bagley Township Precinct 2	-	-	-	-
Charlton Township, Precinct 1	-	-	-	-
Chester Township, Precinct 1	-	-	-	-
Corwith Township, Precinct 1	-	-	-	-
Dover Township, Precinct 1	477	147	2	2 100.00%
Elmira Township, Precinct 1	-	-	-	-
Hayes Township Precinct 1	-	-	-	-
Livingston Twp Precinct 1	-	-	-	-
Otsego Lake Twp Precinct 1	-	-	-	-
Total	477	147	2	2 100.00%

Statement of Votes Cast
Otsego County, MI
2012 General Primary

Date:08/08/12
Time:12:22:02
Page:39 of 138

SOVC For Jurisdiction Wide, All Counters, All Races

	REP Dover Twp Trustee			
	Reg. Voters	Times Counted	Total Votes	Write-In Votes
Jurisdiction Wide				
City of Gaylord, Ward 1, Precinct 1	-	-	-	-
City of Gaylord, Ward 2, Precinct 2	-	-	-	-
City of Gaylord, Ward 3, Precinct 3	-	-	-	-
Bagley Township Precinct 1	-	-	-	-
Bagley Township Precinct 2	-	-	-	-
Charlton Township, Precinct 1	-	-	-	-
Chester Township, Precinct 1	-	-	-	-
Corwith Township, Precinct 1	-	-	-	-
Dover Township, Precinct 1	477	147	1	1 100.00%
Elmira Township, Precinct 1	-	-	-	-
Hayes Township Precinct 1	-	-	-	-
Livingston Twp Precinct 1	-	-	-	-
Otsego Lake Twp Precinct 1	-	-	-	-
Total	477	147	1	1 100.00%

Statement of Votes Cast
Otsego County, MI
2012 General Primary

Date:08/08/12
Time:12:22:02
Page:41 of 138

SOVC For Jurisdiction Wide, All Counters, All Races

	REP Elmira Twp Clerk									
	Reg. Voters	Times Counted	Total Votes	Susan Schaedig (REP)		Christina Coon		Write-In Votes		
Jurisdiction Wide										
City of Gaylord, Ward 1, Precinct 1	-	-	-	-	-	-	-	-	-	-
City of Gaylord, Ward 2, Precinct 2	-	-	-	-	-	-	-	-	-	-
City of Gaylord, Ward 3, Precinct 3	-	-	-	-	-	-	-	-	-	-
Bagley Township Precinct 1	-	-	-	-	-	-	-	-	-	-
Bagley Township Precinct 2	-	-	-	-	-	-	-	-	-	-
Charlton Township, Precinct 1	-	-	-	-	-	-	-	-	-	-
Chester Township, Precinct 1	-	-	-	-	-	-	-	-	-	-
Corwith Township, Precinct 1	-	-	-	-	-	-	-	-	-	-
Dover Township, Precinct 1	-	-	-	-	-	-	-	-	-	-
Elmira Township, Precinct 1	1314	389	261	245	93.87%	16	6.13%	0	0.00%	-
Hayes Township Precinct 1	-	-	-	-	-	-	-	-	-	-
Livingston Twp Precinct 1	-	-	-	-	-	-	-	-	-	-
Otsego Lake Twp Precinct 1	-	-	-	-	-	-	-	-	-	-
Total	1314	389	261	245	93.87%	16	6.13%	0	0.00%	-

Statement of Votes Cast
Otsego County, MI
2012 General Primary

Date:08/08/12
Time:12:22:02
Page:43 of 138

SOVC For Jurisdiction Wide, All Counters, All Races

REP Elmira Twp Trustee									
	Reg. Voters	Times Counted	Total Votes	Dale R. Holszchu (REP)		Leonard Skop (REP)		Write-In Votes	
Jurisdiction Wide									
City of Gaylord, Ward 1, Precinct 1	-	-	-	-	-	-	-	-	-
City of Gaylord, Ward 2, Precinct 2	-	-	-	-	-	-	-	-	-
City of Gaylord, Ward 3, Precinct 3	-	-	-	-	-	-	-	-	-
Bagley Township Precinct 1	-	-	-	-	-	-	-	-	-
Bagley Township Precinct 2	-	-	-	-	-	-	-	-	-
Charlton Township, Precinct 1	-	-	-	-	-	-	-	-	-
Chester Township, Precinct 1	-	-	-	-	-	-	-	-	-
Corwith Township, Precinct 1	-	-	-	-	-	-	-	-	-
Dover Township, Precinct 1	-	-	-	-	-	-	-	-	-
Elmira Township, Precinct 1	1314	389	377	198	52.52%	178	47.21%	1	0.27%
Hayes Township Precinct 1	-	-	-	-	-	-	-	-	-
Livingston Twp Precinct 1	-	-	-	-	-	-	-	-	-
Otsego Lake Twp Precinct 1	-	-	-	-	-	-	-	-	-
Total	1314	389	377	198	52.52%	178	47.21%	1	0.27%

Statement of Votes Cast
Otsego County, MI
2012 General Primary

Date:08/08/12
Time:12:22:02
Page:45 of 138

SOVC For Jurisdiction Wide, All Counters, All Races

REP Hayes Twp Clerk							
	Reg. Voters	Times Counted	Total Votes	Richard Ross (REP)	Write-In Votes		
Jurisdiction Wide							
City of Gaylord, Ward 1, Precinct 1	-	-	-	-	-	-	-
City of Gaylord, Ward 2, Precinct 2	-	-	-	-	-	-	-
City of Gaylord, Ward 3, Precinct 3	-	-	-	-	-	-	-
Bagley Township Precinct 1	-	-	-	-	-	-	-
Bagley Township Precinct 2	-	-	-	-	-	-	-
Charlton Township, Precinct 1	-	-	-	-	-	-	-
Chester Township, Precinct 1	-	-	-	-	-	-	-
Corwith Township, Precinct 1	-	-	-	-	-	-	-
Dover Township, Precinct 1	-	-	-	-	-	-	-
Elmira Township, Precinct 1	-	-	-	-	-	-	-
Hayes Township Precinct 1	2091	430	269	269 100.00%	0	0.00%	
Livingston Twp Precinct 1	-	-	-	-	-	-	-
Otsego Lake Twp Precinct 1	-	-	-	-	-	-	-
Total	2091	430	269	269 100.00%	0	0.00%	

Statement of Votes Cast
Otsego County, MI
2012 General Primary

Date:08/08/12
Time:12:22:02
Page:47 of 138

SOVC For Jurisdiction Wide, All Counters, All Races

REP Hayes Twp Trustee									
	Reg. Voters	Times Counted	Total Votes	Brad M. Kilbourn (REP)		Daniel F. Wagar (REP)		Write-In Votes	
Jurisdiction Wide									
City of Gaylord, Ward 1, Precinct 1	-	-	-	-	-	-	-	-	-
City of Gaylord, Ward 2, Precinct 2	-	-	-	-	-	-	-	-	-
City of Gaylord, Ward 3, Precinct 3	-	-	-	-	-	-	-	-	-
Bagley Township Precinct 1	-	-	-	-	-	-	-	-	-
Bagley Township Precinct 2	-	-	-	-	-	-	-	-	-
Charlton Township, Precinct 1	-	-	-	-	-	-	-	-	-
Chester Township, Precinct 1	-	-	-	-	-	-	-	-	-
Corwith Township, Precinct 1	-	-	-	-	-	-	-	-	-
Dover Township, Precinct 1	-	-	-	-	-	-	-	-	-
Elmira Township, Precinct 1	-	-	-	-	-	-	-	-	-
Hayes Township Precinct 1	2091	430	395	183	46.33%	212	53.67%	0	0.00%
Livingston Twp Precinct 1	-	-	-	-	-	-	-	-	-
Otsego Lake Twp Precinct 1	-	-	-	-	-	-	-	-	-
Total	2091	430	395	183	46.33%	212	53.67%	0	0.00%

Statement of Votes Cast
Otsego County, MI
2012 General Primary

Date:08/08/12
Time:12:22:02
Page:49 of 138

SOVC For Jurisdiction Wide, All Counters, All Races

REP Livingston Twp Clerk							
	Reg. Voters	Times Counted	Total Votes	Liz Mench (REP)		Write-In Votes	
Jurisdiction Wide							
City of Gaylord, Ward 1, Precinct 1	-	-	-	-	-	-	-
City of Gaylord, Ward 2, Precinct 2	-	-	-	-	-	-	-
City of Gaylord, Ward 3, Precinct 3	-	-	-	-	-	-	-
Bagley Township Precinct 1	-	-	-	-	-	-	-
Bagley Township Precinct 2	-	-	-	-	-	-	-
Charlton Township, Precinct 1	-	-	-	-	-	-	-
Chester Township, Precinct 1	-	-	-	-	-	-	-
Corwith Township, Precinct 1	-	-	-	-	-	-	-
Dover Township, Precinct 1	-	-	-	-	-	-	-
Elmira Township, Precinct 1	-	-	-	-	-	-	-
Hayes Township Precinct 1	-	-	-	-	-	-	-
Livingston Twp Precinct 1	2009	385	215	214	99.53%	1	0.47%
Otsego Lake Twp Precinct 1	-	-	-	-	-	-	-
Total	2009	385	215	214	99.53%	1	0.47%

Statement of Votes Cast
Otsego County, MI
2012 General Primary

Date:08/08/12
Time:12:22:02
Page:51 of 138

SOVC For Jurisdiction Wide, All Counters, All Races

REP Livingston Twp Trustee									
	Reg. Voters	Times Counted	Total Votes	Richard E. Carlson (REP)		Beth Dipzinski (REP)		Write-In Votes	
Jurisdiction Wide									
City of Gaylord, Ward 1, Precinct 1	-	-	-	-	-	-	-	-	-
City of Gaylord, Ward 2, Precinct 2	-	-	-	-	-	-	-	-	-
City of Gaylord, Ward 3, Precinct 3	-	-	-	-	-	-	-	-	-
Bagley Township Precinct 1	-	-	-	-	-	-	-	-	-
Bagley Township Precinct 2	-	-	-	-	-	-	-	-	-
Charlton Township, Precinct 1	-	-	-	-	-	-	-	-	-
Chester Township, Precinct 1	-	-	-	-	-	-	-	-	-
Corwith Township, Precinct 1	-	-	-	-	-	-	-	-	-
Dover Township, Precinct 1	-	-	-	-	-	-	-	-	-
Elmira Township, Precinct 1	-	-	-	-	-	-	-	-	-
Hayes Township Precinct 1	-	-	-	-	-	-	-	-	-
Livingston Twp Precinct 1	2009	385	362	177	48.90%	184	50.83%	1	0.28%
Otsego Lake Twp Precinct 1	-	-	-	-	-	-	-	-	-
Total	2009	385	362	177	48.90%	184	50.83%	1	0.28%

Statement of Votes Cast
Otsego County, MI
2012 General Primary

Date:08/08/12
Time:12:22:02
Page:53 of 138

SOVC For Jurisdiction Wide, All Counters, All Races

	REP Otsego Lk Twp Clerk					
	Reg. Voters	Times Counted	Total Votes	Lorraine A Markovich (REP)	Write-In Votes	
Jurisdiction Wide						
City of Gaylord, Ward 1, Precinct 1	-	-	-	-	-	-
City of Gaylord, Ward 2, Precinct 2	-	-	-	-	-	-
City of Gaylord, Ward 3, Precinct 3	-	-	-	-	-	-
Bagley Township Precinct 1	-	-	-	-	-	-
Bagley Township Precinct 2	-	-	-	-	-	-
Charlton Township, Precinct 1	-	-	-	-	-	-
Chester Township, Precinct 1	-	-	-	-	-	-
Corwith Township, Precinct 1	-	-	-	-	-	-
Dover Township, Precinct 1	-	-	-	-	-	-
Elmira Township, Precinct 1	-	-	-	-	-	-
Hayes Township Precinct 1	-	-	-	-	-	-
Livingston Twp Precinct 1	-	-	-	-	-	-
Otsego Lake Twp Precinct 1	2489	586	358	356 99.44%	2 0.56%	
Total	2489	586	358	356 99.44%	2 0.56%	

Statement of Votes Cast
Otsego County, MI
2012 General Primary

Date:08/08/12
Time:12:22:02
Page:55 of 138

SOVC For Jurisdiction Wide, All Counters, All Races

REP Otsego Lk Twp Trustee									
	Reg. Voters	Times Counted	Total Votes	Tim Baker (REP)		Mary Brown (REP)		Write-In Votes	
Jurisdiction Wide									
City of Gaylord, Ward 1, Precinct 1	-	-	-	-	-	-	-	-	-
City of Gaylord, Ward 2, Precinct 2	-	-	-	-	-	-	-	-	-
City of Gaylord, Ward 3, Precinct 3	-	-	-	-	-	-	-	-	-
Bagley Township Precinct 1	-	-	-	-	-	-	-	-	-
Bagley Township Precinct 2	-	-	-	-	-	-	-	-	-
Charlton Township, Precinct 1	-	-	-	-	-	-	-	-	-
Chester Township, Precinct 1	-	-	-	-	-	-	-	-	-
Corwith Township, Precinct 1	-	-	-	-	-	-	-	-	-
Dover Township, Precinct 1	-	-	-	-	-	-	-	-	-
Elmira Township, Precinct 1	-	-	-	-	-	-	-	-	-
Hayes Township Precinct 1	-	-	-	-	-	-	-	-	-
Livingston Twp Precinct 1	-	-	-	-	-	-	-	-	-
Otsego Lake Twp Precinct 1	2489	586	570	273	47.89%	296	51.93%	1	0.18%
Total	2489	586	570	273	47.89%	296	51.93%	1	0.18%

Statement of Votes Cast
Otsego County, MI
2012 General Primary

Date:08/08/12
Time:12:22:02
Page:57 of 138

SOVC For Jurisdiction Wide, All Counters, All Races

	REP Delegate C-Gaylord W1 P1				REP Delegate C-Gaylord W2 P2			
	Reg. Voters	Times Counted	Total Votes	Write-In Votes	Reg. Voters	Times Counted	Total Votes	Write-In Votes
Jurisdiction Wide								
City of Gaylord, Ward 1, Precinct 1	1150	112	12	12 100.00%	-	-	-	-
City of Gaylord, Ward 2, Precinct 2	-	-	-	-	1021	199	2	2 100.00%
City of Gaylord, Ward 3, Precinct 3	-	-	-	-	-	-	-	-
Bagley Township Precinct 1	-	-	-	-	-	-	-	-
Bagley Township Precinct 2	-	-	-	-	-	-	-	-
Charlton Township, Precinct 1	-	-	-	-	-	-	-	-
Chester Township, Precinct 1	-	-	-	-	-	-	-	-
Corwith Township, Precinct 1	-	-	-	-	-	-	-	-
Dover Township, Precinct 1	-	-	-	-	-	-	-	-
Elmira Township, Precinct 1	-	-	-	-	-	-	-	-
Hayes Township Precinct 1	-	-	-	-	-	-	-	-
Livingston Twp Precinct 1	-	-	-	-	-	-	-	-
Otsego Lake Twp Precinct 1	-	-	-	-	-	-	-	-
Total	1150	112	12	12 100.00%	1021	199	2	2 100.00%

Statement of Votes Cast
Otsego County, MI
2012 General Primary

Date:08/08/12
Time:12:22:02
Page:59 of 138

SOVC For Jurisdiction Wide, All Counters, All Races

	REP Delegate C-Gaylord W3 P3					
	Tammy LaBouef (REP)		Marie Kirt (REP)		Write-In Votes	
Jurisdiction Wide						
City of Gaylord, Ward 1, Precinct 1	-	-	-	-	-	-
City of Gaylord, Ward 2, Precinct 2	-	-	-	-	-	-
City of Gaylord, Ward 3, Precinct 3	35	14.00%	50	20.00%	1	0.40%
Bagley Township Precinct 1	-	-	-	-	-	-
Bagley Township Precinct 2	-	-	-	-	-	-
Charlton Township, Precinct 1	-	-	-	-	-	-
Chester Township, Precinct 1	-	-	-	-	-	-
Corwith Township, Precinct 1	-	-	-	-	-	-
Dover Township, Precinct 1	-	-	-	-	-	-
Elmira Township, Precinct 1	-	-	-	-	-	-
Hayes Township Precinct 1	-	-	-	-	-	-
Livingston Twp Precinct 1	-	-	-	-	-	-
Otsego Lake Twp Precinct 1	-	-	-	-	-	-
Total	35	14.00%	50	20.00%	1	0.40%

Statement of Votes Cast
Otsego County, MI
2012 General Primary

Date:08/10/12
Time:11:41:08
Page:61 of 140

SOVC For Jurisdiction Wide, All Counters, All Races

REP Delegate Bagley Twp Prec 2											
	Reg. Voters	Times Counted	Total Votes	Lawrence Beckett (REP)		Joann N Goldsborough (REP)		Donald Koeppen (REP)		Kenneth Glasser	
Jurisdiction Wide											
City of Gaylord, Ward 1, Precinct 1	-	-	-	-	-	-	-	-	-	-	-
City of Gaylord, Ward 2, Precinct 2	-	-	-	-	-	-	-	-	-	-	-
City of Gaylord, Ward 3, Precinct 3	-	-	-	-	-	-	-	-	-	-	-
Bagley Township Precinct 1	-	-	-	-	-	-	-	-	-	-	-
Bagley Township Precinct 2	2535	525	578	196	33.91%	181	31.31%	174	30.10%	1	0.17%
Charlton Township, Precinct 1	-	-	-	-	-	-	-	-	-	-	-
Chester Township, Precinct 1	-	-	-	-	-	-	-	-	-	-	-
Corwith Township, Precinct 1	-	-	-	-	-	-	-	-	-	-	-
Dover Township, Precinct 1	-	-	-	-	-	-	-	-	-	-	-
Elmira Township, Precinct 1	-	-	-	-	-	-	-	-	-	-	-
Hayes Township Precinct 1	-	-	-	-	-	-	-	-	-	-	-
Livingston Twp Precinct 1	-	-	-	-	-	-	-	-	-	-	-
Otsego Lake Twp Precinct 1	-	-	-	-	-	-	-	-	-	-	-
Total	2535	525	578	196	33.91%	181	31.31%	174	30.10%	1	0.17%

Statement of Votes Cast

Otsego County, MI

2012 General Primary

SOVC For Jurisdiction Wide, All Counters, All Races

Date:08/08/12

Time:12:22:02

Page:62 of 138

REP Delegate Charlton Twp Prec 1									
	Reg. Voters	Times Counted	Total Votes	Amy Corell (REP)		Larry Corell (REP)		Write-In Votes	
Jurisdiction Wide									
City of Gaylord, Ward 1, Precinct 1	-	-	-	-	-	-	-	-	-
City of Gaylord, Ward 2, Precinct 2	-	-	-	-	-	-	-	-	-
City of Gaylord, Ward 3, Precinct 3	-	-	-	-	-	-	-	-	-
Bagley Township Precinct 1	-	-	-	-	-	-	-	-	-
Bagley Township Precinct 2	-	-	-	-	-	-	-	-	-
Charlton Township, Precinct 1	1161	318	275	133	48.36%	140	50.91%	2	0.73%
Chester Township, Precinct 1	-	-	-	-	-	-	-	-	-
Corwith Township, Precinct 1	-	-	-	-	-	-	-	-	-
Dover Township, Precinct 1	-	-	-	-	-	-	-	-	-
Elmira Township, Precinct 1	-	-	-	-	-	-	-	-	-
Hayes Township Precinct 1	-	-	-	-	-	-	-	-	-
Livingston Twp Precinct 1	-	-	-	-	-	-	-	-	-
Otsego Lake Twp Precinct 1	-	-	-	-	-	-	-	-	-
Total	1161	318	275	133	48.36%	140	50.91%	2	0.73%

Statement of Votes Cast

Otsego County, MI

2012 General Primary

SOVC For Jurisdiction Wide, All Counters, All Races

Date:08/08/12

Time:12:22:02

Page:64 of 138

REP Delegate Corwith Twp Prec 1							
	Reg. Voters	Times Counted	Total Votes	Jackie Smith (REP)		Write-In Votes	
Jurisdiction Wide							
City of Gaylord, Ward 1, Precinct 1	-	-	-	-	-	-	-
City of Gaylord, Ward 2, Precinct 2	-	-	-	-	-	-	-
City of Gaylord, Ward 3, Precinct 3	-	-	-	-	-	-	-
Bagley Township Precinct 1	-	-	-	-	-	-	-
Bagley Township Precinct 2	-	-	-	-	-	-	-
Charlton Township, Precinct 1	-	-	-	-	-	-	-
Chester Township, Precinct 1	-	-	-	-	-	-	-
Corwith Township, Precinct 1	1440	387	199	196	98.49%	3	1.51%
Dover Township, Precinct 1	-	-	-	-	-	-	-
Elmira Township, Precinct 1	-	-	-	-	-	-	-
Hayes Township Precinct 1	-	-	-	-	-	-	-
Livingston Twp Precinct 1	-	-	-	-	-	-	-
Otsego Lake Twp Precinct 1	-	-	-	-	-	-	-
Total	1440	387	199	196	98.49%	3	1.51%

Statement of Votes Cast
Otsego County, MI
2012 General Primary

Date:08/08/12
Time:12:22:02
Page:66 of 138

SOVC For Jurisdiction Wide, All Counters, All Races

REP Delegate Hayes Twp Prec 1											
	Reg. Voters	Times Counted	Total Votes	Ken Borton (REP)		Sherri Borton (REP)		Susan I. DeFeyer (REP)		Allen A. McCoy (REP)	
Jurisdiction Wide											
City of Gaylord, Ward 1, Precinct 1	-	-	-	-	-	-	-	-	-	-	-
City of Gaylord, Ward 2, Precinct 2	-	-	-	-	-	-	-	-	-	-	-
City of Gaylord, Ward 3, Precinct 3	-	-	-	-	-	-	-	-	-	-	-
Bagley Township Precinct 1	-	-	-	-	-	-	-	-	-	-	-
Bagley Township Precinct 2	-	-	-	-	-	-	-	-	-	-	-
Charlton Township, Precinct 1	-	-	-	-	-	-	-	-	-	-	-
Chester Township, Precinct 1	-	-	-	-	-	-	-	-	-	-	-
Corwith Township, Precinct 1	-	-	-	-	-	-	-	-	-	-	-
Dover Township, Precinct 1	-	-	-	-	-	-	-	-	-	-	-
Elmira Township, Precinct 1	-	-	-	-	-	-	-	-	-	-	-
Hayes Township Precinct 1	2091	430	1315	200	15.21%	175	13.31%	214	16.27%	178	13.54%
Livingston Twp Precinct 1	-	-	-	-	-	-	-	-	-	-	-
Otsego Lake Twp Precinct 1	-	-	-	-	-	-	-	-	-	-	-
Total	2091	430	1315	200	15.21%	175	13.31%	214	16.27%	178	13.54%

Statement of Votes Cast
Otsego County, MI
2012 General Primary

Date:08/08/12
Time:12:22:02
Page:68 of 138

SOVC For Jurisdiction Wide, All Counters, All Races

	REP Delegate Livingston Twp Prec 1									
	Reg. Voters	Times Counted	Total Votes	Lisa A. Huta (REP)		Robert Huta (REP)		Write-In Votes		
Jurisdiction Wide										
City of Gaylord, Ward 1, Precinct 1	-	-	-	-	-	-	-	-	-	-
City of Gaylord, Ward 2, Precinct 2	-	-	-	-	-	-	-	-	-	-
City of Gaylord, Ward 3, Precinct 3	-	-	-	-	-	-	-	-	-	-
Bagley Township Precinct 1	-	-	-	-	-	-	-	-	-	-
Bagley Township Precinct 2	-	-	-	-	-	-	-	-	-	-
Charlton Township, Precinct 1	-	-	-	-	-	-	-	-	-	-
Chester Township, Precinct 1	-	-	-	-	-	-	-	-	-	-
Corwith Township, Precinct 1	-	-	-	-	-	-	-	-	-	-
Dover Township, Precinct 1	-	-	-	-	-	-	-	-	-	-
Elmira Township, Precinct 1	-	-	-	-	-	-	-	-	-	-
Hayes Township Precinct 1	-	-	-	-	-	-	-	-	-	-
Livingston Twp Precinct 1	2009	385	316	162	51.27%	147	46.52%	7	2.22%	
Otsego Lake Twp Precinct 1	-	-	-	-	-	-	-	-	-	-
Total	2009	385	316	162	51.27%	147	46.52%	7	2.22%	

Statement of Votes Cast
Otsego County, MI
2012 General Primary

Date:08/10/12
Time:11:41:08
Page:71 of 140

SOVC For Jurisdiction Wide, All Counters, All Races

	REP Delegate Otsego Twp Prec 1									
	Robert T. Pallarito (REP)		Carrie Prendergast (REP)		Michael Prendergast (REP)		Sally A. Krist		Tony Sharkey	
Jurisdiction Wide										
City of Gaylord, Ward 1, Precinct 1	-	-	-	-	-	-	-	-	-	-
City of Gaylord, Ward 2, Precinct 2	-	-	-	-	-	-	-	-	-	-
City of Gaylord, Ward 3, Precinct 3	-	-	-	-	-	-	-	-	-	-
Bagley Township Precinct 1	-	-	-	-	-	-	-	-	-	-
Bagley Township Precinct 2	-	-	-	-	-	-	-	-	-	-
Charlton Township, Precinct 1	-	-	-	-	-	-	-	-	-	-
Chester Township, Precinct 1	-	-	-	-	-	-	-	-	-	-
Corwith Township, Precinct 1	-	-	-	-	-	-	-	-	-	-
Dover Township, Precinct 1	-	-	-	-	-	-	-	-	-	-
Elmira Township, Precinct 1	-	-	-	-	-	-	-	-	-	-
Hayes Township Precinct 1	-	-	-	-	-	-	-	-	-	-
Livingston Twp Precinct 1	-	-	-	-	-	-	-	-	-	-
Otsego Lake Twp Precinct 1	226	13.44%	260	15.46%	252	14.98%	2	0.12%	1	0.06%
Total	226	13.44%	260	15.46%	252	14.98%	2	0.12%	1	0.06%

Statement of Votes Cast
Otsego County, MI
2012 General Primary

Date:08/08/12
Time:12:22:02
Page:72 of 138

SOVC For Jurisdiction Wide, All Counters, All Races

	DEM DI Rep in Congress					
	Reg. Voters	Times Counted	Total Votes	Gary McDowell (DEM)	Write-In Votes	
Jurisdiction Wide						
City of Gaylord, Ward 1, Precinct 1	1150	112	25	25 100.00%	0	0.00%
City of Gaylord, Ward 2, Precinct 2	1021	199	35	35 100.00%	0	0.00%
City of Gaylord, Ward 3, Precinct 3	769	169	32	32 100.00%	0	0.00%
Bagley Township Precinct 1	2132	507	90	90 100.00%	0	0.00%
Bagley Township Precinct 2	2535	525	88	87 98.86%	1	1.14%
Charlton Township, Precinct 1	1161	318	68	68 100.00%	0	0.00%
Chester Township, Precinct 1	1139	52	52	52 100.00%	0	0.00%
Corwith Township, Precinct 1	1440	387	43	43 100.00%	0	0.00%
Dover Township, Precinct 1	477	147	28	28 100.00%	0	0.00%
Elmira Township, Precinct 1	1314	389	58	58 100.00%	0	0.00%
Hayes Township Precinct 1	2091	430	86	86 100.00%	0	0.00%
Livingston Twp Precinct 1	2009	385	69	69 100.00%	0	0.00%
Otsego Lake Twp Precinct 1	2489	586	132	132 100.00%	0	0.00%
Total	19727	4206	806	805 99.88%	1	0.12%

Statement of Votes Cast
Otsego County, MI
2012 General Primary

Date:08/08/12
Time:12:22:02
Page:74 of 138

SOVC For Jurisdiction Wide, All Counters, All Races

	DEM Prosecuting Attorney					
	Reg. Voters	Times Counted	Total Votes	Brendan Curran (DEM)	Write-In Votes	
Jurisdiction Wide						
City of Gaylord, Ward 1, Precinct 1	1150	112	22	22 100.00%	0	0.00%
City of Gaylord, Ward 2, Precinct 2	1021	199	37	37 100.00%	0	0.00%
City of Gaylord, Ward 3, Precinct 3	769	169	32	32 100.00%	0	0.00%
Bagley Township Precinct 1	2132	507	92	92 100.00%	0	0.00%
Bagley Township Precinct 2	2535	525	87	87 100.00%	0	0.00%
Charlton Township, Precinct 1	1161	318	63	63 100.00%	0	0.00%
Chester Township, Precinct 1	1139	52	52	52 100.00%	0	0.00%
Corwith Township, Precinct 1	1440	387	44	44 100.00%	0	0.00%
Dover Township, Precinct 1	477	147	30	30 100.00%	0	0.00%
Elmira Township, Precinct 1	1314	389	61	61 100.00%	0	0.00%
Hayes Township Precinct 1	2091	430	90	89 98.89%	1	1.11%
Livingston Twp Precinct 1	2009	385	70	70 100.00%	0	0.00%
Otsego Lake Twp Precinct 1	2489	586	129	128 99.22%	1	0.78%
Total	19727	4206	809	807 99.75%	2	0.25%

Statement of Votes Cast
Otsego County, MI
2012 General Primary

Date:08/08/12
Time:12:22:02
Page:76 of 138

SOVC For Jurisdiction Wide, All Counters, All Races

	DEM County Treasurer				DEM Road Commissioner			
	Reg. Voters	Times Counted	Total Votes	Write-In Votes	Reg. Voters	Times Counted	Total Votes	Write-In Votes
Jurisdiction Wide								
City of Gaylord, Ward 1, Precinct 1	1150	112	6	6 100.00%	1150	112	5	5 100.00%
City of Gaylord, Ward 2, Precinct 2	1021	199	6	6 100.00%	1021	199	6	6 100.00%
City of Gaylord, Ward 3, Precinct 3	769	169	4	4 100.00%	769	169	4	4 100.00%
Bagley Township Precinct 1	2132	507	5	5 100.00%	2132	507	6	6 100.00%
Bagley Township Precinct 2	2535	525	5	5 100.00%	2535	525	6	6 100.00%
Charlton Township, Precinct 1	1161	318	4	4 100.00%	1161	318	5	5 100.00%
Chester Township, Precinct 1	1139	2	2	2 100.00%	1139	2	2	2 100.00%
Corwith Township, Precinct 1	1440	387	8	8 100.00%	1440	387	7	7 100.00%
Dover Township, Precinct 1	477	147	0	0	477	147	0	0
Elmira Township, Precinct 1	1314	389	7	7 100.00%	1314	389	7	7 100.00%
Hayes Township Precinct 1	2091	430	6	6 100.00%	2091	430	6	6 100.00%
Livingston Twp Precinct 1	2009	385	7	7 100.00%	2009	385	6	6 100.00%
Otsego Lake Twp Precinct 1	2489	586	7	7 100.00%	2489	586	7	7 100.00%
Total	19727	4156	67	67 100.00%	19727	4156	67	67 100.00%

Statement of Votes Cast
Otsego County, MI
2012 General Primary
SOVC For Jurisdiction Wide, All Counters, All Races

Date:08/08/12
Time:12:22:02
Page:78 of 138

	DEM D1 Commissioner					
	Reg. Voters	Times Counted	Total Votes	Robert W. Mammel (DEM)	Write-In Votes	
Jurisdiction Wide						
City of Gaylord, Ward 1, Precinct 1	1150	112	18	18 100.00%	0	0.00%
City of Gaylord, Ward 2, Precinct 2	-	-	-	-	-	-
City of Gaylord, Ward 3, Precinct 3	769	169	24	24 100.00%	0	0.00%
Bagley Township Precinct 1	-	-	-	-	-	-
Bagley Township Precinct 2	-	-	-	-	-	-
Charlton Township, Precinct 1	-	-	-	-	-	-
Chester Township, Precinct 1	-	-	-	-	-	-
Corwith Township, Precinct 1	-	-	-	-	-	-
Dover Township, Precinct 1	-	-	-	-	-	-
Elmira Township, Precinct 1	-	-	-	-	-	-
Hayes Township Precinct 1	-	-	-	-	-	-
Livingston Twp Precinct 1	125	31	5	5 100.00%	0	0.00%
Olsego Lake Twp Precinct 1	-	-	-	-	-	-
Total	2044	312	47	47 100.00%	0	0.00%

Statement of Votes Cast
Otsego County, MI
2012 General Primary
SOVC For Jurisdiction Wide, All Counters, All Races

Date:08/08/12
Time:12:22:02
Page:80 of 138

	DEM D4 Commissioner				DEM D5 Commissioner			
	Reg. Voters	Times Counted	Total Votes	Write-In Votes	Reg. Voters	Times Counted	Total Votes	Write-In Votes
Jurisdiction Wide								
City of Gaylord, Ward 1, Precinct 1	-	-	-	-	-	-	-	-
City of Gaylord, Ward 2, Precinct 2	-	-	-	-	-	-	-	-
City of Gaylord, Ward 3, Precinct 3	-	-	-	-	-	-	-	-
Bagley Township Precinct 1	-	-	-	-	-	-	-	-
Bagley Township Precinct 2	-	-	-	-	-	-	-	-
Charlton Township, Precinct 1	1161	318	5	5 100.00%	-	-	-	-
Chester Township, Precinct 1	1139	2	2	2 100.00%	-	-	-	-
Corwith Township, Precinct 1	-	-	-	-	-	-	-	-
Dover Township, Precinct 1	-	-	-	-	-	-	-	-
Elmira Township, Precinct 1	-	-	-	-	-	-	-	-
Hayes Township Precinct 1	-	-	-	-	-	-	-	-
Livingston Twp Precinct 1	-	-	-	-	-	-	-	-
Otsego Lake Twp Precinct 1	-	-	-	-	2489	586	6	6 100.00%
Total	2300	320	7	7 100.00%	2489	586	6	6 100.00%

Statement of Votes Cast
Otsego County, MI
2012 General Primary

Date:08/08/12
Time:12:22:02
Page:82 of 138

SOVC For Jurisdiction Wide, All Counters, All Races

	DEM D8 Commissioner				DEM D9 Commissioner			
	Reg. Voters	Times Counted	Total Votes	Write-In Votes	Reg. Voters	Times Counted	Total Votes	Write-In Votes
Jurisdiction Wide								
City of Gaylord, Ward 1, Precinct 1	-	-	-	-	-	-	-	-
City of Gaylord, Ward 2, Precinct 2	-	-	-	-	-	-	-	-
City of Gaylord, Ward 3, Precinct 3	-	-	-	-	-	-	-	-
Bagley Township Precinct 1	-	-	-	-	-	-	-	-
Bagley Township Precinct 2	449	56	0	0	-	-	-	-
Charlton Township, Precinct 1	-	-	-	-	-	-	-	-
Chester Township, Precinct 1	-	-	-	-	-	-	-	-
Corwith Township, Precinct 1	-	-	-	-	-	-	-	-
Dover Township, Precinct 1	-	-	-	-	-	-	-	-
Elmira Township, Precinct 1	-	-	-	-	1314	389	7	7 100.00%
Hayes Township Precinct 1	1705	339	3	3 100.00%	226	40	1	1 100.00%
Livingston Twp Precinct 1	-	-	-	-	651	105	2	2 100.00%
Otsego Lake Twp Precinct 1	-	-	-	-	-	-	-	-
Total	2154	395	3	3 100.00%	2191	534	10	10 100.00%

Statement of Votes Cast
Otsego County, MI
2012 General Primary

Date:08/08/12
Time:12:22:02
Page:84 of 138

SOVC For Jurisdiction Wide, All Counters, All Races

	DEM Bagley Twp Treasurer				DEM Bagley Twp Trustee			
	Reg. Voters	Times Counted	Total Votes	Write-In Votes	Reg. Voters	Times Counted	Total Votes	Write-In Votes
Jurisdiction Wide								
City of Gaylord, Ward 1, Precinct 1	-	-	-	-	-	-	-	-
City of Gaylord, Ward 2, Precinct 2	-	-	-	-	-	-	-	-
City of Gaylord, Ward 3, Precinct 3	-	-	-	-	-	-	-	-
Bagley Township Precinct 1	2132	507	3	3 100.00%	2132	507	4	4 100.00%
Bagley Township Precinct 2	2535	525	5	5 100.00%	2535	525	7	7 100.00%
Charlton Township, Precinct 1	-	-	-	-	-	-	-	-
Chester Township, Precinct 1	-	-	-	-	-	-	-	-
Corwith Township, Precinct 1	-	-	-	-	-	-	-	-
Dover Township, Precinct 1	-	-	-	-	-	-	-	-
Elmira Township, Precinct 1	-	-	-	-	-	-	-	-
Hayes Township Precinct 1	-	-	-	-	-	-	-	-
Livingston Twp Precinct 1	-	-	-	-	-	-	-	-
Otsego Lake Twp Precinct 1	-	-	-	-	-	-	-	-
Total	4667	1032	8	8 100.00%	4667	1032	11	11 100.00%

Statement of Votes Cast

Otsego County, MI

2012 General Primary

SOVC For Jurisdiction Wide, All Counters, All Races

Date:08/08/12

Time:12:22:02

Page:86 of 138

	DEM Charlton Twp Treasurer				DEM Charlton Twp Trustee			
	Reg. Voters	Times Counted	Total Votes	Write-In Votes	Reg. Voters	Times Counted	Total Votes	Write-In Votes
Jurisdiction Wide								
City of Gaylord, Ward 1, Precinct 1	-	-	-	-	-	-	-	-
City of Gaylord, Ward 2, Precinct 2	-	-	-	-	-	-	-	-
City of Gaylord, Ward 3, Precinct 3	-	-	-	-	-	-	-	-
Bagley Township Precinct 1	-	-	-	-	-	-	-	-
Bagley Township Precinct 2	-	-	-	-	-	-	-	-
Charlton Township, Precinct 1	1161	318	5	5 100.00%	1161	318	4	4 100.00%
Chester Township, Precinct 1	-	-	-	-	-	-	-	-
Corwith Township, Precinct 1	-	-	-	-	-	-	-	-
Dover Township, Precinct 1	-	-	-	-	-	-	-	-
Elmira Township, Precinct 1	-	-	-	-	-	-	-	-
Hayes Township Precinct 1	-	-	-	-	-	-	-	-
Livingston Twp Precinct 1	-	-	-	-	-	-	-	-
Otsego Lake Twp Precinct 1	-	-	-	-	-	-	-	-
Total	1161	318	5	5 100.00%	1161	318	4	4 100.00%

Statement of Votes Cast

Otsego County, MI

2012 General Primary

SOVC For Jurisdiction Wide, All Counters, All Races

Date:08/08/12

Time:12:22:02

Page:88 of 138

	DEM Chester Twp Treasurer			
	Reg. Voters	Times Counted	Total Votes	Write-In Votes
Jurisdiction Wide				
City of Gaylord, Ward 1, Precinct 1	-	-	-	-
City of Gaylord, Ward 2, Precinct 2	-	-	-	-
City of Gaylord, Ward 3, Precinct 3	-	-	-	-
Bagley Township Precinct 1	-	-	-	-
Bagley Township Precinct 2	-	-	-	-
Charlton Township, Precinct 1	-	-	-	-
Chester Township, Precinct 1	1139	2	2	2 100.00%
Corwith Township, Precinct 1	-	-	-	-
Dover Township, Precinct 1	-	-	-	-
Elmira Township, Precinct 1	-	-	-	-
Hayes Township Precinct 1	-	-	-	-
Livingston Twp Precinct 1	-	-	-	-
Otsego Lake Twp Precinct 1	-	-	-	-
Total	1139	2	2	2 100.00%

Statement of Votes Cast
 Otsego County, MI
 2012 General Primary
 SOVC For Jurisdiction Wide, All Counters, All Races

Date:08/08/12
 Time:12:22:02
 Page:90 of 138

	DEM Corwith Twp Supervisor			
	Reg. Voters	Times Counted	Total Votes	Write-In Votes
Jurisdiction Wide				
City of Gaylord, Ward 1, Precinct 1	-	-	-	-
City of Gaylord, Ward 2, Precinct 2	-	-	-	-
City of Gaylord, Ward 3, Precinct 3	-	-	-	-
Bagley Township Precinct 1	-	-	-	-
Bagley Township Precinct 2	-	-	-	-
Charlton Township, Precinct 1	-	-	-	-
Chester Township, Precinct 1	-	-	-	-
Corwith Township, Precinct 1	1440	387	7	7 100.00%
Dover Township, Precinct 1	-	-	-	-
Elmira Township, Precinct 1	-	-	-	-
Hayes Township Precinct 1	-	-	-	-
Livingston Twp Precinct 1	-	-	-	-
Otsego Lake Twp Precinct 1	-	-	-	-
Total	1440	387	7	7 100.00%

Statement of Votes Cast
Otsego County, MI
2012 General Primary

Date:08/08/12
Time:12:22:02
Page:92 of 138

SOVC For Jurisdiction Wide, All Counters, All Races

	DEM Corwith Twp Treasurer					
	Reg. Voters	Times Counted	Total Votes	Marilyn A. Cole (DEM)	Write-In Votes	
Jurisdiction Wide						
City of Gaylord, Ward 1, Precinct 1	-	-	-	-	-	-
City of Gaylord, Ward 2, Precinct 2	-	-	-	-	-	-
City of Gaylord, Ward 3, Precinct 3	-	-	-	-	-	-
Bagley Township Precinct 1	-	-	-	-	-	-
Bagley Township Precinct 2	-	-	-	-	-	-
Charlton Township, Precinct 1	-	-	-	-	-	-
Chester Township, Precinct 1	-	-	-	-	-	-
Corwith Township, Precinct 1	1440	387	44	41 93.18%	3	6.82%
Dover Township, Precinct 1	-	-	-	-	-	-
Elmira Township, Precinct 1	-	-	-	-	-	-
Hayes Township Precinct 1	-	-	-	-	-	-
Livingston Twp Precinct 1	-	-	-	-	-	-
Otsego Lake Twp Precinct 1	-	-	-	-	-	-
Total	1440	387	44	41 93.18%	3	6.82%

Statement of Votes Cast
 Otsego County, MI
 2012 General Primary
 SOVC For Jurisdiction Wide, All Counters, All Races

Date:08/08/12
 Time:12:22:02
 Page:94 of 138

	DEM Dover Twp Supervisor			
	Reg. Voters	Times Counted	Total Votes	Write-In Votes
Jurisdiction Wide				
City of Gaylord, Ward 1, Precinct 1	-	-	-	-
City of Gaylord, Ward 2, Precinct 2	-	-	-	-
City of Gaylord, Ward 3, Precinct 3	-	-	-	-
Bagley Township Precinct 1	-	-	-	-
Bagley Township Precinct 2	-	-	-	-
Charlton Township, Precinct 1	-	-	-	-
Chester Township, Precinct 1	-	-	-	-
Corwith Township, Precinct 1	-	-	-	-
Dover Township, Precinct 1	477	147	0	0
Elmira Township, Precinct 1	-	-	-	-
Hayes Township Precinct 1	-	-	-	-
Livingston Twp Precinct 1	-	-	-	-
Otsego Lake Twp Precinct 1	-	-	-	-
Total	477	147	0	0

Statement of Votes Cast
Otsego County, MI
2012 General Primary

Date:08/08/12
Time:12:22:02
Page:96 of 138

SOVC For Jurisdiction Wide, All Counters, All Races

	DEM Dover Twp Treasurer			
	Reg. Voters	Times Counted	Total Votes	Write-In Votes
Jurisdiction Wide				
City of Gaylord, Ward 1, Precinct 1	-	-	-	-
City of Gaylord, Ward 2, Precinct 2	-	-	-	-
City of Gaylord, Ward 3, Precinct 3	-	-	-	-
Bagley Township Precinct 1	-	-	-	-
Bagley Township Precinct 2	-	-	-	-
Charlton Township, Precinct 1	-	-	-	-
Chester Township, Precinct 1	-	-	-	-
Corwith Township, Precinct 1	-	-	-	-
Dover Township, Precinct 1	477	147	0	0
Elmira Township, Precinct 1	-	-	-	-
Hayes Township Precinct 1	-	-	-	-
Livingston Twp Precinct 1	-	-	-	-
Otsego Lake Twp Precinct 1	-	-	-	-
Total	477	147	0	0

Statement of Votes Cast
Otsego County, MI
2012 General Primary
SOVC For Jurisdiction Wide, All Counters, All Races

Date:08/08/12
Time:12:22:02
Page:98 of 138

	DEM Elmira Twp Supervisor				DEM Elmira Twp Clerk			
	Reg. Voters	Times Counted	Total Votes	Write-In Votes	Reg. Voters	Times Counted	Total Votes	Write-In Votes
Jurisdiction Wide								
City of Gaylord, Ward 1, Precinct 1	-	-	-	-	-	-	-	-
City of Gaylord, Ward 2, Precinct 2	-	-	-	-	-	-	-	-
City of Gaylord, Ward 3, Precinct 3	-	-	-	-	-	-	-	-
Bagley Township Precinct 1	-	-	-	-	-	-	-	-
Bagley Township Precinct 2	-	-	-	-	-	-	-	-
Charlton Township, Precinct 1	-	-	-	-	-	-	-	-
Chester Township, Precinct 1	-	-	-	-	-	-	-	-
Corwith Township, Precinct 1	-	-	-	-	-	-	-	-
Dover Township, Precinct 1	-	-	-	-	-	-	-	-
Elmira Township, Precinct 1	1314	389	7	7 100.00%	1314	389	7	7 100.00%
Hayes Township Precinct 1	-	-	-	-	-	-	-	-
Livingston Twp Precinct 1	-	-	-	-	-	-	-	-
Otsego Lake Twp Precinct 1	-	-	-	-	-	-	-	-
Total	1314	389	7	7 100.00%	1314	389	7	7 100.00%

Statement of Votes Cast
Otsego County, MI
2012 General Primary

Date:08/08/12
Time:12:22:03
Page:100 of 138

SOVC For Jurisdiction Wide, All Counters, All Races

	DEM Hayes Twp Supervisor				DEM Hayes Twp Clerk			
	Reg. Voters	Times Counted	Total Votes	Write-In Votes	Reg. Voters	Times Counted	Total Votes	Write-In Votes
Jurisdiction Wide								
City of Gaylord, Ward 1, Precinct 1	-	-	-	-	-	-	-	-
City of Gaylord, Ward 2, Precinct 2	-	-	-	-	-	-	-	-
City of Gaylord, Ward 3, Precinct 3	-	-	-	-	-	-	-	-
Bagley Township Precinct 1	-	-	-	-	-	-	-	-
Bagley Township Precinct 2	-	-	-	-	-	-	-	-
Charlton Township, Precinct 1	-	-	-	-	-	-	-	-
Chester Township, Precinct 1	-	-	-	-	-	-	-	-
Corwith Township, Precinct 1	-	-	-	-	-	-	-	-
Dover Township, Precinct 1	-	-	-	-	-	-	-	-
Elmira Township, Precinct 1	-	-	-	-	-	-	-	-
Hayes Township Precinct 1	2091	430	6	6 100.00%	2091	430	5	5 100.00%
Livingston Twp Precinct 1	-	-	-	-	-	-	-	-
Otsego Lake Twp Precinct 1	-	-	-	-	-	-	-	-
Total	2091	430	6	6 100.00%	2091	430	5	5 100.00%

Statement of Votes Cast
 Otsego County, MI
 2012 General Primary
 SOVC For Jurisdiction Wide, All Counters, All Races

Date:08/08/12
 Time:12:22:03
 Page:102 of 138

	DEM Livingston Twp Supervisor				DEM Livingston Twp Clerk			
	Reg. Voters	Times Counted	Total Votes	Write-In Votes	Reg. Voters	Times Counted	Total Votes	Write-In Votes
Jurisdiction Wide								
City of Gaylord, Ward 1, Precinct 1	-	-	-	-	-	-	-	-
City of Gaylord, Ward 2, Precinct 2	-	-	-	-	-	-	-	-
City of Gaylord, Ward 3, Precinct 3	-	-	-	-	-	-	-	-
Bagley Township Precinct 1	-	-	-	-	-	-	-	-
Bagley Township Precinct 2	-	-	-	-	-	-	-	-
Charlton Township, Precinct 1	-	-	-	-	-	-	-	-
Chester Township, Precinct 1	-	-	-	-	-	-	-	-
Corwith Township, Precinct 1	-	-	-	-	-	-	-	-
Dover Township, Precinct 1	-	-	-	-	-	-	-	-
Elmira Township, Precinct 1	-	-	-	-	-	-	-	-
Hayes Township Precinct 1	-	-	-	-	-	-	-	-
Livingston Twp Precinct 1	2009	385	5	5 100.00%	2009	385	5	5 100.00%
Otsego Lake Twp Precinct 1	-	-	-	-	-	-	-	-
Total	2009	385	5	5 100.00%	2009	385	5	5 100.00%

Statement of Votes Cast
Otsego County, MI
2012 General Primary

Date:08/08/12
Time:12:22:03
Page:104 of 138

SOVC For Jurisdiction Wide, All Counters, All Races

	DEM Otsego Lk Twp Supervisor				DEM Otsego Lk Twp Clerk			
	Reg. Voters	Times Counted	Total Votes	Write-In Votes	Reg. Voters	Times Counted	Total Votes	Write-In Votes
Jurisdiction Wide								
City of Gaylord, Ward 1, Precinct 1	-	-	-	-	-	-	-	-
City of Gaylord, Ward 2, Precinct 2	-	-	-	-	-	-	-	-
City of Gaylord, Ward 3, Precinct 3	-	-	-	-	-	-	-	-
Bagley Township Precinct 1	-	-	-	-	-	-	-	-
Bagley Township Precinct 2	-	-	-	-	-	-	-	-
Charlton Township, Precinct 1	-	-	-	-	-	-	-	-
Chester Township, Precinct 1	-	-	-	-	-	-	-	-
Corwith Township, Precinct 1	-	-	-	-	-	-	-	-
Dover Township, Precinct 1	-	-	-	-	-	-	-	-
Elmira Township, Precinct 1	-	-	-	-	-	-	-	-
Hayes Township Precinct 1	-	-	-	-	-	-	-	-
Livingston Twp Precinct 1	-	-	-	-	-	-	-	-
Otsego Lake Twp Precinct 1	2489	586	10	10 100.00%	2489	586	8	8 100.00%
Total	2489	586	10	10 100.00%	2489	586	8	8 100.00%

Statement of Votes Cast
 Otsego County, MI
 2012 General Primary
 SOVC For Jurisdiction Wide, All Counties, All Races

Date:08/08/12
 Time:12:22:03
 Page:106 of 138

	DEM Otsego Lk Constable				DEM Gaylord W1P1 Delegate			
	Reg. Voters	Times Counted	Total Votes	Write-In Votes	Reg. Voters	Times Counted	Total Votes	Write-In Votes
Jurisdiction Wide								
City of Gaylord, Ward 1, Precinct 1	-	-	-	-	1150	112	2	2 100.00%
City of Gaylord, Ward 2, Precinct 2	-	-	-	-	-	-	-	-
City of Gaylord, Ward 3, Precinct 3	-	-	-	-	-	-	-	-
Bagley Township Precinct 1	-	-	-	-	-	-	-	-
Bagley Township Precinct 2	-	-	-	-	-	-	-	-
Charlton Township, Precinct 1	-	-	-	-	-	-	-	-
Chester Township, Precinct 1	-	-	-	-	-	-	-	-
Corwith Township, Precinct 1	-	-	-	-	-	-	-	-
Dover Township, Precinct 1	-	-	-	-	-	-	-	-
Elmira Township, Precinct 1	-	-	-	-	-	-	-	-
Hayes Township Precinct 1	-	-	-	-	-	-	-	-
Livingston Twp Precinct 1	-	-	-	-	-	-	-	-
Otsego Lake Twp Precinct 1	2489	586	9	9 100.00%	-	-	-	-
Total	2489	586	9	9 100.00%	1150	112	2	2 100.00%

Statement of Votes Cast

Otsego County, MI

2012 General Primary

SOVC For Jurisdiction Wide, All Counters, All Races

Date:08/08/12

Time:12:22:03

Page:108 of 138

	DEM Delegate Bagley 1						
	Reg. Voters	Times Counted	Total Votes	Gary A. Kozma (DEM)		Write-In Votes	
Jurisdiction Wide							
City of Gaylord, Ward 1, Precinct 1	-	-	-	-	-	-	-
City of Gaylord, Ward 2, Precinct 2	-	-	-	-	-	-	-
City of Gaylord, Ward 3, Precinct 3	-	-	-	-	-	-	-
Bagley Township Precinct 1	2132	507	84	82	97.62%	2	2.38%
Bagley Township Precinct 2	-	-	-	-	-	-	-
Charlton Township, Precinct 1	-	-	-	-	-	-	-
Chester Township, Precinct 1	-	-	-	-	-	-	-
Corwith Township, Precinct 1	-	-	-	-	-	-	-
Dover Township, Precinct 1	-	-	-	-	-	-	-
Elmira Township, Precinct 1	-	-	-	-	-	-	-
Hayes Township Precinct 1	-	-	-	-	-	-	-
Livingston Twp Precinct 1	-	-	-	-	-	-	-
Otsego Lake Twp Precinct 1	-	-	-	-	-	-	-
Total	2132	507	84	82	97.62%	2	2.38%

Statement of Votes Cast

Otsego County, MI

2012 General Primary

SOVC For Jurisdiction Wide, All Counters, All Races

Date:08/08/12

Time:12:22:03

Page:110 of 138

	DEM Delegate Chester 1					
	Reg. Voters	Times Counted	Total Votes	William Light (DEM)	Write-In Votes	
Jurisdiction Wide						
City of Gaylord, Ward 1, Precinct 1	-	-	-	-	-	-
City of Gaylord, Ward 2, Precinct 2	-	-	-	-	-	-
City of Gaylord, Ward 3, Precinct 3	-	-	-	-	-	-
Bagley Township Precinct 1	-	-	-	-	-	-
Bagley Township Precinct 2	-	-	-	-	-	-
Charlton Township, Precinct 1	-	-	-	-	-	-
Chester Township, Precinct 1	1139	41	41	41 100.00%	0	0.00%
Corwith Township, Precinct 1	-	-	-	-	-	-
Dover Township, Precinct 1	-	-	-	-	-	-
Elmira Township, Precinct 1	-	-	-	-	-	-
Hayes Township Precinct 1	-	-	-	-	-	-
Livingston Twp Precinct 1	-	-	-	-	-	-
Otsego Lake Twp Precinct 1	-	-	-	-	-	-
Total	1139	41	41	41 100.00%	0	0.00%

Statement of Votes Cast
 Otsego County, MI
 2012 General Primary
 SOVC For Jurisdiction Wide, All Counters, All Races

Date:08/08/12
 Time:12:22:03
 Page:112 of 138

	DEM Delegate Elmira 1					
	Reg. Voters	Times Counted	Total Votes	Judy Fonger (DEM)	Write-In Votes	
Jurisdiction Wide						
City of Gaylord, Ward 1, Precinct 1	-	-	-	-	-	-
City of Gaylord, Ward 2, Precinct 2	-	-	-	-	-	-
City of Gaylord, Ward 3, Precinct 3	-	-	-	-	-	-
Bagley Township Precinct 1	-	-	-	-	-	-
Bagley Township Precinct 2	-	-	-	-	-	-
Charlton Township, Precinct 1	-	-	-	-	-	-
Chester Township, Precinct 1	-	-	-	-	-	-
Corwith Township, Precinct 1	-	-	-	-	-	-
Dover Township, Precinct 1	-	-	-	-	-	-
Elmira Township, Precinct 1	1314	389	54	54 100.00%	0	0.00%
Hayes Township Precinct 1	-	-	-	-	-	-
Livingston Twp Precinct 1	-	-	-	-	-	-
Otsego Lake Twp Precinct 1	-	-	-	-	-	-
Total	1314	389	54	54 100.00%	0	0.00%

Statement of Votes Cast
Otsego County, MI
2012 General Primary
SOVC For Jurisdiction Wide, All Counters, All Races

Date:08/08/12
Time:12:22:03
Page:114 of 138

	DEM Delegate Livingston 1						
	Reg. Voters	Times Counted	Total Votes	Robert W. Mammel (DEM)		Write-In Votes	
Jurisdiction Wide							
City of Gaylord, Ward 1, Precinct 1	-	-	-	-	-	-	-
City of Gaylord, Ward 2, Precinct 2	-	-	-	-	-	-	-
City of Gaylord, Ward 3, Precinct 3	-	-	-	-	-	-	-
Bagley Township Precinct 1	-	-	-	-	-	-	-
Bagley Township Precinct 2	-	-	-	-	-	-	-
Charlton Township, Precinct 1	-	-	-	-	-	-	-
Chester Township, Precinct 1	-	-	-	-	-	-	-
Corwith Township, Precinct 1	-	-	-	-	-	-	-
Dover Township, Precinct 1	-	-	-	-	-	-	-
Elmira Township, Precinct 1	-	-	-	-	-	-	-
Hayes Township Precinct 1	-	-	-	-	-	-	-
Livingston Twp Precinct 1	2009	385	57	56	98.25%	1	1.75%
Otsego Lake Twp Precinct 1	-	-	-	-	-	-	-
Total	2009	385	57	56	98.25%	1	1.75%

Statement of Votes Cast
Otsego County, MI
2012 General Primary

Date:08/08/12
Time:12:22:03
Page:116 of 138

SOVC For Jurisdiction Wide, All Counters, All Races

	County Prop A						
	Reg. Voters	Times Counted	Total Votes	YES		NO	
Jurisdiction Wide							
City of Gaylord, Ward 1, Precinct 1	1150	112	110	91	82.73%	19	17.27%
City of Gaylord, Ward 2, Precinct 2	1021	199	195	158	81.03%	37	18.97%
City of Gaylord, Ward 3, Precinct 3	769	169	161	128	79.50%	33	20.50%
Bagley Township Precinct 1	2132	507	483	372	77.02%	111	22.98%
Bagley Township Precinct 2	2535	525	485	400	82.47%	85	17.53%
Charlton Township, Precinct 1	1161	318	298	203	68.12%	95	31.88%
Chester Township, Precinct 1	1139	210	210	161	76.67%	49	23.33%
Corwith Township, Precinct 1	1440	387	347	215	61.96%	132	38.04%
Dover Township, Precinct 1	477	147	137	102	74.45%	35	25.55%
Elmira Township, Precinct 1	1314	389	370	310	83.78%	60	16.22%
Hayes Township Precinct 1	2091	430	400	344	86.00%	56	14.00%
Livingston Twp Precinct 1	2009	385	368	279	75.82%	89	24.18%
Otsego Lake Twp Precinct 1	2489	586	557	485	87.07%	72	12.93%
Total	19727	4364	4121	3248	78.82%	873	21.18%

Statement of Votes Cast
Otsego County, MI
2012 General Primary
SOVC For Jurisdiction Wide, All Counters, All Races

Date:08/08/12
Time:12:22:03
Page:118 of 138

	County Prop C					
	Reg. Voters	Times Counted	Total Votes	YES	NO	
Jurisdiction Wide						
City of Gaylord, Ward 1, Precinct 1	1150	112	108	71 65.74%	37 34.26%	
City of Gaylord, Ward 2, Precinct 2	1021	199	193	115 59.59%	78 40.41%	
City of Gaylord, Ward 3, Precinct 3	769	169	160	95 59.38%	65 40.63%	
Bagley Township Precinct 1	2132	507	475	295 62.11%	180 37.89%	
Bagley Township Precinct 2	2535	525	484	333 68.80%	151 31.20%	
Charlton Township, Precinct 1	1161	318	297	165 55.56%	132 44.44%	
Chester Township, Precinct 1	1139	209	209	134 64.11%	75 35.89%	
Corwith Township, Precinct 1	1440	387	347	195 56.20%	152 43.80%	
Dover Township, Precinct 1	477	147	134	71 52.99%	63 47.01%	
Elmira Township, Precinct 1	1314	389	364	208 57.14%	156 42.86%	
Hayes Township Precinct 1	2091	430	400	293 73.25%	107 26.75%	
Livingston Twp Precinct 1	2009	385	365	221 60.55%	144 39.45%	
Otsego Lake Twp Precinct 1	2489	586	547	402 73.49%	145 26.51%	
Total	19727	4363	4083	2598 63.63%	1485 36.37%	

Statement of Votes Cast
Otsego County, MI
2012 General Primary

Date:08/08/12
Time:12:22:03
Page:120 of 138

SOVC For Jurisdiction Wide, All Counters, All Races

Charlton Twp Fire/EMS Millage Proposal							
	Reg. Voters	Times Counted	Total Votes	YES		NO	
Jurisdiction Wide							
City of Gaylord, Ward 1, Precinct 1	-	-	-	-	-	-	-
City of Gaylord, Ward 2, Precinct 2	-	-	-	-	-	-	-
City of Gaylord, Ward 3, Precinct 3	-	-	-	-	-	-	-
Bagley Township Precinct 1	-	-	-	-	-	-	-
Bagley Township Precinct 2	-	-	-	-	-	-	-
Charlton Township, Precinct 1	1161	318	277	199	71.84%	78	28.16%
Chester Township, Precinct 1	-	-	-	-	-	-	-
Corwith Township, Precinct 1	-	-	-	-	-	-	-
Dover Township, Precinct 1	-	-	-	-	-	-	-
Elmira Township, Precinct 1	-	-	-	-	-	-	-
Hayes Township Precinct 1	-	-	-	-	-	-	-
Livingston Twp Precinct 1	-	-	-	-	-	-	-
Otsego Lake Twp Precinct 1	-	-	-	-	-	-	-
Total	1161	318	277	199	71.84%	78	28.16%

Statement of Votes Cast
Otsego County, MI
2012 General Primary
SOVC For Jurisdiction Wide, All Counters, All Races

Date:08/08/12
Time:12:22:03
Page:122 of 138

THE WHOLE NUMBER OF VOTES GIVEN: REP US Senator
WAS 3006 (OF WHICH)

Clark Durant (REP)	RECEIVED	1247
Gary Glenn (REP)	RECEIVED	153
Randy Hekman (REP)	RECEIVED	119
Pete Hoekstra (REP)	RECEIVED	1474
Write-In Votes	RECEIVED	13

THE WHOLE NUMBER OF VOTES GIVEN: REP D1 Rep in Congress
WAS 2610 (OF WHICH)

Dan Benishek (REP)	RECEIVED	2584
Write-In Votes	RECEIVED	26

THE WHOLE NUMBER OF VOTES GIVEN: REP D105 Representative
WAS 2691 (OF WHICH)

Greg McMaster (REP)	RECEIVED	2669
Write-In Votes	RECEIVED	22

THE WHOLE NUMBER OF VOTES GIVEN: REP Prosecuting Attorney
WAS 2369 (OF WHICH)

Michael A. Rola (REP)	RECEIVED	2353
Write-In Votes	RECEIVED	16

THE WHOLE NUMBER OF VOTES GIVEN: REP County Sheriff
WAS 2766 (OF WHICH)

Matthew J. Nowicki (REP)	RECEIVED	2755
Write-In Votes	RECEIVED	11

THE WHOLE NUMBER OF VOTES GIVEN: REP County Clerk
WAS 2656 (OF WHICH)

Susan I. DeFeyter (REP)	RECEIVED	2645
Write-In Votes	RECEIVED	11

THE WHOLE NUMBER OF VOTES GIVEN: REP County Treasurer
WAS 2971 (OF WHICH)

Diann Axford (REP)	RECEIVED	2199
Brian R. Morgan (REP)	RECEIVED	764
Write-In Votes	RECEIVED	8

THE WHOLE NUMBER OF VOTES GIVEN: REP Road Commissioner
WAS 3055 (OF WHICH)

John R. Deming (REP)	RECEIVED	1486
Dave Matelski (REP)	RECEIVED	1562

Statement of Votes Cast
Otsego County, MI
2012 General Primary
SOVC For Jurisdiction Wide, All Counters, All Races

Date:08/08/12
Time:12:22:03
Page:124 of 138

Ken Borton (REP)	RECEIVED	232
Write-In Votes	RECEIVED	1

THE WHOLE NUMBER OF VOTES GIVEN: REP D9 Commissioner
WAS 324 (OF WHICH)

Bruce Brown (REP)	RECEIVED	323
Write-In Votes	RECEIVED	1

THE WHOLE NUMBER OF VOTES GIVEN: REP Bagley Twp Supervisor
WAS 732 (OF WHICH)

Bill Giles (REP)	RECEIVED	434
Kenneth R. Glasser (REP)	RECEIVED	297
Write-In Votes	RECEIVED	1

THE WHOLE NUMBER OF VOTES GIVEN: REP Bagley Twp Clerk
WAS 663 (OF WHICH)

James Szymanski (REP)	RECEIVED	662
Write-In Votes	RECEIVED	1

THE WHOLE NUMBER OF VOTES GIVEN: REP Bagley Twp Treasurer
WAS 660 (OF WHICH)

Mary L. Yager (REP)	RECEIVED	659
Write-In Votes	RECEIVED	1

THE WHOLE NUMBER OF VOTES GIVEN: REP Bagley Twp Trustee
WAS 1042 (OF WHICH)

Fred Burns (REP)	RECEIVED	419
Wally Loney (REP)	RECEIVED	272
Thomas P. Roach (REP)	RECEIVED	351
Write-In Votes	RECEIVED	0

THE WHOLE NUMBER OF VOTES GIVEN: REP Charlton Twp Supervisor
WAS 178 (OF WHICH)

Matthew J. Nowak (REP)	RECEIVED	172
Write-In Votes	RECEIVED	6

THE WHOLE NUMBER OF VOTES GIVEN: REP Charlton Twp Clerk
WAS 195 (OF WHICH)

Ivan H. Maschke (REP)	RECEIVED	194
Write-In Votes	RECEIVED	1

THE WHOLE NUMBER OF VOTES GIVEN: REP Charlton Twp Treasurer
WAS 192 (OF WHICH)

Kim Samkowiak (REP)	RECEIVED	191
Write-In Votes	RECEIVED	1

Statement of Votes Cast
Otsego County, MI
2012 General Primary
SOVC For Jurisdiction Wide, All Counters, All Races

Date:08/08/12
Time:12:22:03
Page:126 of 138

Michael A. Czykoski (REP)	RECEIVED	122
John LaFave (REP)	RECEIVED	95
Thomas Loshaw (REP)	RECEIVED	132
Ronald H. Smith (REP)	RECEIVED	124
Write-In Votes	RECEIVED	0

THE WHOLE NUMBER OF VOTES GIVEN: REP Dover Twp Supervisor
WAS 87 (OF WHICH)

Thomas P. Murphy (REP)	RECEIVED	86
Write-In Votes	RECEIVED	1

THE WHOLE NUMBER OF VOTES GIVEN: REP Dover Twp Clerk
WAS 2 (OF WHICH)

Write-In Votes	RECEIVED	2
----------------	----------	---

THE WHOLE NUMBER OF VOTES GIVEN: REP Dover Twp Treasurer
WAS 88 (OF WHICH)

Diane M. House (REP)	RECEIVED	88
Write-In Votes	RECEIVED	0

THE WHOLE NUMBER OF VOTES GIVEN: REP Dover Twp Trustee
WAS 1 (OF WHICH)

Write-In Votes	RECEIVED	1
----------------	----------	---

THE WHOLE NUMBER OF VOTES GIVEN: REP Elmira Twp Supervisor
WAS 243 (OF WHICH)

Diane J. Franckowiak (REP)	RECEIVED	243
Write-In Votes	RECEIVED	0

THE WHOLE NUMBER OF VOTES GIVEN: REP Elmira Twp Clerk
WAS 261 (OF WHICH)

Susan Schaedig (REP)	RECEIVED	245
Christina Coon	RECEIVED	16
Write-In Votes	RECEIVED	0

THE WHOLE NUMBER OF VOTES GIVEN: REP Elmira Twp Treasurer
WAS 309 (OF WHICH)

Holly Franckowiak (REP)	RECEIVED	89
Diane Purgiel (REP)	RECEIVED	220
Write-In Votes	RECEIVED	0

THE WHOLE NUMBER OF VOTES GIVEN: REP Elmira Twp Trustee
WAS 377 (OF WHICH)

Dale R. Holszchu (REP)	RECEIVED	198
------------------------	----------	-----

Statement of Votes Cast
Otsego County, MI
2012 General Primary
SOVC For Jurisdiction Wide, All Counters, All Races

Date:08/08/12
Time:12:22:03
Page:128 of 138

THE WHOLE NUMBER OF VOTES GIVEN: REP Otsego Lk Twp Supervisor
WAS 342 (OF WHICH)

Tom Wagar (REP)	RECEIVED	338
Write-In Votes	RECEIVED	4

THE WHOLE NUMBER OF VOTES GIVEN: REP Otsego Lk Twp Clerk
WAS 358 (OF WHICH)

Lorraine A Markovich (REP)	RECEIVED	356
Write-In Votes	RECEIVED	2

THE WHOLE NUMBER OF VOTES GIVEN: REP Otsego Lk Twp Treasurer
WAS 353 (OF WHICH)

Christie Jacobs (REP)	RECEIVED	352
Write-In Votes	RECEIVED	1

THE WHOLE NUMBER OF VOTES GIVEN: REP Otsego Lk Twp Trustee
WAS 570 (OF WHICH)

Tim Baker (REP)	RECEIVED	273
Mary Brown (REP)	RECEIVED	296
Write-In Votes	RECEIVED	1

THE WHOLE NUMBER OF VOTES GIVEN: REP Otsego Lk Twp Constable
WAS 322 (OF WHICH)

Jerry Brown (REP)	RECEIVED	322
Write-In Votes	RECEIVED	0

THE WHOLE NUMBER OF VOTES GIVEN: REP Delegate C-Gaylord W1 P1
WAS 12 (OF WHICH)

Write-In Votes	RECEIVED	12
----------------	----------	----

THE WHOLE NUMBER OF VOTES GIVEN: REP Delegate C-Gaylord W2 P2
WAS 2 (OF WHICH)

Write-In Votes	RECEIVED	2
----------------	----------	---

THE WHOLE NUMBER OF VOTES GIVEN: REP Delegate C-Gaylord W3 P3
WAS 250 (OF WHICH)

Mary A. Flinn (REP)	RECEIVED	51
Willard P. Flinn (REP)	RECEIVED	52
James M. Flint (REP)	RECEIVED	32
Janet Flint (REP)	RECEIVED	29
Tammy LaBouef (REP)	RECEIVED	35
Marie Kirt (REP)	RECEIVED	50
Write-In Votes	RECEIVED	1

Statement of Votes Cast
Otsego County, MI
2012 General Primary
SOVC For Jurisdiction Wide, All Counters, All Races

Date:08/08/12
Time:12:22:03
Page:130 of 138

Write-In Votes	RECEIVED	2
----------------	----------	---

THE WHOLE NUMBER OF VOTES GIVEN: REP Delegate Livingston Twp Prec 1
WAS 316 (OF WHICH)

Lisa A. Huta (REP)	RECEIVED	162
Robert Huta (REP)	RECEIVED	147
Write-In Votes	RECEIVED	7

THE WHOLE NUMBER OF VOTES GIVEN: REP Delegate Otsego Twp Prec 1
WAS 1682 (OF WHICH)

Erma M. Backenstose (REP)	RECEIVED	266
Daniel Blough (REP)	RECEIVED	222
Joann Blough (REP)	RECEIVED	220
Denise Pallarito (REP)	RECEIVED	229
Robert T. Pallarito (REP)	RECEIVED	226
Carrie Prendergast (REP)	RECEIVED	260
Michael Prendergast (REP)	RECEIVED	252
Write-In Votes	RECEIVED	7

THE WHOLE NUMBER OF VOTES GIVEN: DEM US Senator
WAS 832 (OF WHICH)

Debbie Stabenow (DEM)	RECEIVED	831
Write-In Votes	RECEIVED	1

THE WHOLE NUMBER OF VOTES GIVEN: DEM D1 Rep in Congress
WAS 806 (OF WHICH)

Gary McDowell (DEM)	RECEIVED	805
Write-In Votes	RECEIVED	1

THE WHOLE NUMBER OF VOTES GIVEN: DEM D105 Representative
WAS 772 (OF WHICH)

William J. Wieske (DEM)	RECEIVED	772
Write-In Votes	RECEIVED	0

THE WHOLE NUMBER OF VOTES GIVEN: DEM Prosecuting Attorney
WAS 809 (OF WHICH)

Brendan Curran (DEM)	RECEIVED	807
Write-In Votes	RECEIVED	2

THE WHOLE NUMBER OF VOTES GIVEN: DEM County Sheriff
WAS 81 (OF WHICH)

Write-In Votes	RECEIVED	81
----------------	----------	----

THE WHOLE NUMBER OF VOTES GIVEN: DEM County Clerk
WAS 73 (OF WHICH)

Statement of Votes Cast
Otsego County, MI
2012 General Primary
SOVC For Jurisdiction Wide, All Counters, All Races

Date:08/08/12
Time:12:22:03
Page:132 of 138

THE WHOLE NUMBER OF VOTES GIVEN: DEM D8 Commissioner
WAS 3 (OF WHICH)

Write-In Votes	RECEIVED	3
----------------	----------	---

THE WHOLE NUMBER OF VOTES GIVEN: DEM D9 Commissioner
WAS 10 (OF WHICH)

Write-In Votes	RECEIVED	10
----------------	----------	----

THE WHOLE NUMBER OF VOTES GIVEN: DEM Bagley Twp Supervisor
WAS 8 (OF WHICH)

Write-In Votes	RECEIVED	8
----------------	----------	---

THE WHOLE NUMBER OF VOTES GIVEN: DEM Bagley Twp Clerk
WAS 8 (OF WHICH)

Write-In Votes	RECEIVED	8
----------------	----------	---

THE WHOLE NUMBER OF VOTES GIVEN: DEM Bagley Twp Treasurer
WAS 8 (OF WHICH)

Write-In Votes	RECEIVED	8
----------------	----------	---

THE WHOLE NUMBER OF VOTES GIVEN: DEM Bagley Twp Trustee
WAS 11 (OF WHICH)

Write-In Votes	RECEIVED	11
----------------	----------	----

THE WHOLE NUMBER OF VOTES GIVEN: DEM Charlton Twp Supervisor
WAS 5 (OF WHICH)

Write-In Votes	RECEIVED	5
----------------	----------	---

THE WHOLE NUMBER OF VOTES GIVEN: DEM Charlton Twp Clerk
WAS 5 (OF WHICH)

Write-In Votes	RECEIVED	5
----------------	----------	---

THE WHOLE NUMBER OF VOTES GIVEN: DEM Charlton Twp Treasurer
WAS 5 (OF WHICH)

Write-In Votes	RECEIVED	5
----------------	----------	---

THE WHOLE NUMBER OF VOTES GIVEN: DEM Charlton Twp Trustee
WAS 4 (OF WHICH)

Write-In Votes	RECEIVED	4
----------------	----------	---

THE WHOLE NUMBER OF VOTES GIVEN: DEM Chester Twp Supervisor
WAS 3 (OF WHICH)

Statement of Votes Cast
Otsego County, MI
2012 General Primary
SOVC For Jurisdiction Wide, All Counters, All Races

Date:08/08/12
Time:12:22:03
Page:134 of 138

WAS 0 (OF WHICH)

Write-In Votes	RECEIVED	0
----------------	----------	---

THE WHOLE NUMBER OF VOTES GIVEN: DEM Dover Twp Trustee
WAS 52 (OF WHICH)

Rebecca House (DEM)	RECEIVED	29
Robert Klee (DEM)	RECEIVED	23
Write-In Votes	RECEIVED	0

THE WHOLE NUMBER OF VOTES GIVEN: DEM Elmira Twp Supervisor
WAS 7 (OF WHICH)

Write-In Votes	RECEIVED	7
----------------	----------	---

THE WHOLE NUMBER OF VOTES GIVEN: DEM Elmira Twp Clerk
WAS 7 (OF WHICH)

Write-In Votes	RECEIVED	7
----------------	----------	---

THE WHOLE NUMBER OF VOTES GIVEN: DEM Elmira Twp Treasurer
WAS 7 (OF WHICH)

Write-In Votes	RECEIVED	7
----------------	----------	---

THE WHOLE NUMBER OF VOTES GIVEN: DEM Elmira Twp Trustee
WAS 11 (OF WHICH)

Write-In Votes	RECEIVED	11
----------------	----------	----

THE WHOLE NUMBER OF VOTES GIVEN: DEM Hayes Twp Supervisor
WAS 6 (OF WHICH)

Write-In Votes	RECEIVED	6
----------------	----------	---

THE WHOLE NUMBER OF VOTES GIVEN: DEM Hayes Twp Clerk
WAS 5 (OF WHICH)

Write-In Votes	RECEIVED	5
----------------	----------	---

THE WHOLE NUMBER OF VOTES GIVEN: DEM Hayes Twp Treasurer
WAS 5 (OF WHICH)

Write-In Votes	RECEIVED	5
----------------	----------	---

THE WHOLE NUMBER OF VOTES GIVEN: DEM Hayes Twp Trustee
WAS 5 (OF WHICH)

Write-In Votes	RECEIVED	5
----------------	----------	---

THE WHOLE NUMBER OF VOTES GIVEN: DEM Livingston Twp Supervisor
WAS 5 (OF WHICH)

Statement of Votes Cast
Otsego County, MI
2012 General Primary
SOVC For Jurisdiction Wide, All Counters, All Races

Date:08/08/12
Time:12:22:03
Page:136 of 138

THE WHOLE NUMBER OF VOTES GIVEN: DEM Gaylord W3P3 Delegate
WAS 6 (OF WHICH)

Write-In Votes	RECEIVED	6
----------------	----------	---

THE WHOLE NUMBER OF VOTES GIVEN: DEM Delegate Bagley 1
WAS 84 (OF WHICH)

Gary A. Kozma (DEM)	RECEIVED	82
Write-In Votes	RECEIVED	2

THE WHOLE NUMBER OF VOTES GIVEN: DEM Delegate Bagley 2
WAS 7 (OF WHICH)

Write-In Votes	RECEIVED	7
----------------	----------	---

THE WHOLE NUMBER OF VOTES GIVEN: DEM Delegate Charlton 1
WAS 4 (OF WHICH)

Write-In Votes	RECEIVED	4
----------------	----------	---

THE WHOLE NUMBER OF VOTES GIVEN: DEM Delegate Chester 1
WAS 41 (OF WHICH)

William Light (DEM)	RECEIVED	41
Write-In Votes	RECEIVED	0

THE WHOLE NUMBER OF VOTES GIVEN: DEM Delegate Corwith 1
WAS 8 (OF WHICH)

Write-In Votes	RECEIVED	8
----------------	----------	---

THE WHOLE NUMBER OF VOTES GIVEN: DEM Delegate Dover 1
WAS 0 (OF WHICH)

Write-In Votes	RECEIVED	0
----------------	----------	---

THE WHOLE NUMBER OF VOTES GIVEN: DEM Delegate Elmira 1
WAS 54 (OF WHICH)

Judy Fonger (DEM)	RECEIVED	54
Write-In Votes	RECEIVED	0

THE WHOLE NUMBER OF VOTES GIVEN: DEM Delegate Hayes 1
WAS 139 (OF WHICH)

Carol S. Leser (DEM)	RECEIVED	75
Russell Leser (DEM)	RECEIVED	64
Write-In Votes	RECEIVED	0

THE WHOLE NUMBER OF VOTES GIVEN: DEM Delegate Livingston 1
WAS 57 (OF WHICH)


Statement of Votes Cast
Otsego County, MI
2012 General Primary
SOVC For Jurisdiction Wide, All Counters, All Races


Date:08/08/12
Time:12:22:03
Page:138 of 138


The Board of Canvassers of the County of Otsego having canvassed the votes of the election held on the 7th day of August 2012.


In Witness whereof, We have hereunto set out hands and affixed the Seal of the County of Otsego this 8th day of August in the year 2012.


BOARD OF CANVASSERS


Nancy Stecker, Chairman


William Light


Connie Blotske


Salvatore Candela


Susan I. DeFeyter, Otsego County Clerk

NUMBERED KEY CANVASS

RUF TE:08/17/12 10:57 AM

PRIMARY ELECTION
OTTAWA COUNTY, MICHIGAN
AUGUST 7, 2012
STATISTICS

UNOFFICIAL RESULTS

REPORT-EL52 PAGE 0001

01 = REGISTERED VOTERS - TOTAL	181,534		04 = BALLOTS CAST - DEMOCRATIC	3,075	8.45
02 = BALLOTS CAST - TOTAL	36,398		05 = BALLOTS CAST - NONPARTISAN	809	2.22
03 = BALLOTS CAST - REPUBLICAN	32,514	89.33	06 = VOTER TURNOUT - TOTAL		20.05

	01	02	03	04	05	06
0101 CITY OF COOPERSVILLE P1	1453	148	137	9	2	10.19
0102 CITY OF COOPERSVILLE P2	1531	253	211	35	7	16.53
0201 CITY OF FERRYSBURG P1	2305	396	322	61	13	17.18
0301 CITY OF GRAND HAVEN P1	1480	234	169	58	7	15.81
0302 CITY OF GRAND HAVEN P2	1880	450	306	122	22	23.94
0303 CITY OF GRAND HAVEN P3	2441	438	284	126	28	17.94
0304 CITY OF GRAND HAVEN P4	2439	270	185	68	17	11.07
0401 CITY OF HOLLAND W1 P1	1023	170	146	20	4	16.62
0402 CITY OF HOLLAND W1 P2	1727	160	136	21	3	9.26
0403 CITY OF HOLLAND W1 P3	1501	285	254	27	4	18.99
0404 CITY OF HOLLAND W2 P4	1193	233	175	51	7	19.53
0405 CITY OF HOLLAND W2 P5	1482	170	106	62	2	11.47
0406 CITY OF HOLLAND W3 P6	1800	125	90	35	0	6.94
0407 CITY OF HOLLAND W3 P7	1668	88	60	27	1	5.28
0408 CITY OF HOLLAND W4 P8	1830	340	290	46	4	18.58
0410 CITY OF HOLLAND W4 P10	1588	183	156	19	8	11.52
0414 CITY OF HOLLAND W6 P14	2000	150	105	43	2	7.50
0415 CITY OF HOLLAND W6 P15	1764	335	256	76	3	18.99
0501 CITY OF HUDSONVILLE W1	1822	336	320	13	3	18.44
0502 CITY OF HUDSONVILLE W2	1339	277	268	9	0	20.69
0503 CITY OF HUDSONVILLE W3	1830	418	397	20	1	22.84
0601 CITY OF ZEELAND P1	776	141	123	13	5	18.17
0602 CITY OF ZEELAND P2	765	114	103	11	0	14.90
0603 CITY OF ZEELAND P3	980	100	97	3	0	10.20
0604 CITY OF ZEELAND P4	1471	687	646	28	13	46.70
0701 ALLENDALE TWP P1	1947	671	647	17	7	34.46
0702 ALLENDALE TWP P2	2133	708	662	26	20	33.19
0703 ALLENDALE TWP P3	1308	509	483	13	13	38.91
0704 ALLENDALE TWP P4	1886	392	358	29	5	20.78
0705 ALLENDALE TWP P5	1559	186	180	5	1	11.93
0801 BLENDON TWP P1	1108	348	340	2	6	31.41
0802 BLENDON TWP P2	1341	410	401	7	2	30.57
0803 BLENDON TWP P3	1876	542	527	6	9	28.89
0901 CHESTER TWP P1	1437	380	338	30	12	26.44
1001 CROCKERY TWP P1	2023	180	126	50	4	8.90
1002 CROCKERY TWP P2	1091	185	160	22	3	16.96
1101 GEORGETOWN TWP P1	1540	342	326	12	4	22.21
1102 GEORGETOWN TWP P2	2298	620	582	24	14	26.98
1103 GEORGETOWN TWP P3	1523	354	344	5	5	23.24
1104 GEORGETOWN TWP P4	2316	652	609	33	10	28.15
1105 GEORGETOWN TWP P5	2315	600	552	35	13	25.92
1106 GEORGETOWN TWP P6	2302	682	649	25	8	29.63
1107 GEORGETOWN TWP P7	1869	434	412	20	2	23.22
1108 GEORGETOWN TWP P8	1818	334	321	7	6	18.37
1109 GEORGETOWN TWP P9	2237	518	454	35	29	23.16
1110 GEORGETOWN TWP P10	2113	588	545	29	14	27.83
1111 GEORGETOWN TWP P11	2417	611	570	26	15	25.28
1112 GEORGETOWN TWP P12	2013	428	408	14	6	21.26
1113 GEORGETOWN TWP P13	2264	450	431	15	4	19.88
1114 GEORGETOWN TWP P14	1699	478	448	15	15	28.13
1115 GEORGETOWN TWP P15	2365	710	649	39	22	30.02
1116 GEORGETOWN TWP P16	2536	466	445	17	4	18.38
1201 GRAND HAVEN TWP P1	2524	506	398	76	32	20.05
1202 GRAND HAVEN TWP P2	1784	303	228	50	25	16.98

✓
JC
8-21

NUMBERED KEY CANVASS

RUN DATE:08/17/12 10:57 AM

PRIMARY ELECTION
OTTAWA COUNTY, MICHIGAN
AUGUST 7, 2012
STATISTICS

UNOFFICIAL RESULTS

REPORT-EL52 PAGE 0002

01 = REGISTERED VOTERS - TOTAL	181,534		04 = BALLOTS CAST - DEMOCRATIC	3,075	8.45
02 = BALLOTS CAST - TOTAL	36,398		05 = BALLOTS CAST - NONPARTISAN	809	2.22
03 = BALLOTS CAST - REPUBLICAN	32,514	89.33	06 = VOTER TURNOUT - TOTAL		20.05

(CONTINUED FROM PREVIOUS PAGE)

	01	02	03	04	05	06
1203 GRAND HAVEN TWP P3	2185	503	392	77	34	23.02
1204 GRAND HAVEN TWP P4	1237	198	149	40	9	16.01
1205 GRAND HAVEN TWP P5	2144	370	303	53	14	17.26
1206 GRAND HAVEN TWP P6	2196	248	203	33	12	11.29
1301 HOLLAND TWP P1	1512	171	147	21	3	11.31
1302 HOLLAND TWP P2	1336	157	120	33	4	11.75
1303 HOLLAND TWP P3	1920	341	282	52	7	17.76
1304 HOLLAND TWP P4	2160	288	249	31	8	13.33
1305 HOLLAND TWP P5	2081	453	434	10	9	21.77
1306 HOLLAND TWP P6	1924	160	138	21	1	8.32
1307 HOLLAND TWP P7	2232	169	149	18	2	7.57
1308 HOLLAND TWP P8	1509	113	96	10	7	7.49
1309 HOLLAND TWP P9	2156	322	301	15	6	14.94
1310 HOLLAND TWP P10	1075	80	73	6	1	7.44
1311 HOLLAND TWP P11	1437	106	93	11	2	7.38
1312 HOLLAND TWP P12	2054	392	362	23	7	19.08
1401 JAMESTOWN TWP P1	1829	573	550	14	9	31.33
1402 JAMESTOWN TWP P2	1416	506	495	4	7	35.73
1403 JAMESTOWN TWP P3	1752	604	579	10	15	34.47
1501 OLIVE TWP P1	1217	335	296	29	10	27.53
1502 OLIVE TWP P2	1476	472	438	23	11	31.98
1601 PARK TWP P1	1372	238	226	11	1	17.35
1602 PARK TWP P2	1090	205	187	16	2	18.81
1603 PARK TWP P3	1466	344	311	28	5	23.47
1604 PARK TWP P4	1349	251	219	30	2	18.61
1605 PARK TWP P5	1718	337	298	37	2	19.62
1606 PARK TWP P6	1206	270	245	21	4	22.39
1607 PARK TWP P7	1499	381	362	17	2	25.42
1608 PARK TWP P8	1255	181	160	19	2	14.42
1609 PARK TWP P9	1489	215	199	16	0	14.44
1610 PARK TWP P10	1176	280	262	16	2	23.81
1701 POLKTON TWP P1	1745	481	439	35	7	27.56
1801 PORT SHELTON TWP P1	2049	604	543	48	13	29.48
1802 PORT SHELTON TWP P2	1289	194	166	21	7	15.05
1901 ROBINSON TWP P1	1976	353	292	50	11	17.86
1902 ROBINSON TWP P2	1102	231	199	26	6	20.96
1903 ROBINSON TWP P3	1274	246	221	19	6	19.31
2001 SPRING LAKE TWP P1	2002	382	318	57	7	19.08
2002 SPRING LAKE TWP P2	1359	221	201	18	2	16.26
2003 SPRING LAKE TWP P3	2481	406	356	45	5	16.36
2004 SPRING LAKE TWP P4	2019	352	272	67	13	17.43
2005 SPRING LAKE TWP P5	2196	390	330	52	8	17.76
2006 SPRING LAKE TWP P6	1189	136	110	24	2	11.44
2101 TALLMADGE TWP P1	2204	371	320	41	10	16.83
2102 TALLMADGE TWP P2	2042	512	458	42	12	25.07
2103 TALLMADGE TWP P3	1402	311	284	16	11	22.18
2201 WRIGHT TWP P1	1232	288	271	13	4	23.38
2202 WRIGHT TWP P2	1074	167	149	17	1	15.55
2301 ZEELAND TWP P1	1931	343	330	6	7	17.76
2302 ZEELAND TWP P2	2597	662	625	31	6	25.49
2303 ZEELAND TWP P3	2173	397	377	15	5	18.27

NUMBERED KEY CANVASS

RUN DATE:08/17/12 10:57 AM

PRIMARY ELECTION
OTTAWA COUNTY, MICHIGAN
AUGUST 7, 2012
Republican

UNOFFICIAL RESULTS

REPORT-EL52 PAGE 0003

UNITED STATES SENATOR

Vote for not more than 1

01 = Clark Durant

02 = Gary Glenn

03 = Randy Hekman

VOTES PERCENT

VOTES PERCENT

5,798 18.25

611 1.92

3,129 9.85

04 = Pete Hoekstra

05 = WRITE-IN

22,207 69.92

17 .05

01 02 03 04 05

0101 CITY OF COOPERSVILLE P1	34	1	21	81	0
0102 CITY OF COOPERSVILLE P2	55	6	18	127	0
0201 CITY OF FERRYSBURG P1	77	8	21	208	0
0301 CITY OF GRAND HAVEN P1	32	6	18	106	0
0302 CITY OF GRAND HAVEN P2	99	12	26	162	0
0303 CITY OF GRAND HAVEN P3	64	14	24	180	0
0304 CITY OF GRAND HAVEN P4	51	5	12	110	0
0401 CITY OF HOLLAND W1 P1	33	2	12	96	0
0402 CITY OF HOLLAND W1 P2	16	0	10	107	0
0403 CITY OF HOLLAND W1 P3	37	3	27	185	0
0404 CITY OF HOLLAND W2 P4	26	6	19	120	0
0405 CITY OF HOLLAND W2 P5	25	1	8	69	0
0406 CITY OF HOLLAND W3 P6	20	2	5	63	0
0407 CITY OF HOLLAND W3 P7	20	0	5	33	0
0408 CITY OF HOLLAND W4 P8	35	4	16	234	0
0410 CITY OF HOLLAND W4 P10	27	2	10	116	0
0414 CITY OF HOLLAND W6 P14	13	0	11	80	0
0415 CITY OF HOLLAND W6 P15	53	6	24	170	0
0501 CITY OF HUDSONVILLE W1	42	2	52	221	1
0502 CITY OF HUDSONVILLE W2	29	0	15	222	0
0503 CITY OF HUDSONVILLE W3	44	2	35	314	0
0601 CITY OF ZEELAND P1	22	2	17	81	0
0602 CITY OF ZEELAND P2	19	2	6	75	0
0603 CITY OF ZEELAND P3	13	2	6	76	0
0604 CITY OF ZEELAND P4	75	4	54	506	0
0701 ALLENDALE TWP P1	104	18	66	429	0
0702 ALLENDALE TWP P2	78	24	47	483	0
0703 ALLENDALE TWP P3	79	11	35	336	0
0704 ALLENDALE TWP P4	58	11	33	243	0
0705 ALLENDALE TWP P5	31	4	14	117	0
0801 BLENDON TWP P1	54	5	36	239	0
0802 BLENDON TWP P2	73	4	33	286	0
0803 BLENDON TWP P3	64	8	52	398	0
0901 CHESTER TWP P1	81	9	47	176	0
1001 CROCKERY TWP P1	40	2	17	64	0
1002 CROCKERY TWP P2	44	2	9	102	0
1101 GEORGETOWN TWP P1	54	2	38	224	0
1102 GEORGETOWN TWP P2	99	10	55	397	0
1103 GEORGETOWN TWP P3	51	2	50	229	0
1104 GEORGETOWN TWP P4	98	15	41	439	0
1105 GEORGETOWN TWP P5	87	6	70	375	0
1106 GEORGETOWN TWP P6	73	8	83	467	0
1107 GEORGETOWN TWP P7	70	2	53	279	0
1108 GEORGETOWN TWP P8	45	2	32	237	1
1109 GEORGETOWN TWP P9	100	7	51	291	0
1110 GEORGETOWN TWP P10	81	14	62	378	0
1111 GEORGETOWN TWP P11	85	6	93	383	0
1112 GEORGETOWN TWP P12	53	6	34	310	0
1113 GEORGETOWN TWP P13	64	1	54	309	0
1114 GEORGETOWN TWP P14	52	4	52	332	0
1115 GEORGETOWN TWP P15	90	5	66	479	0
1116 GEORGETOWN TWP P16	77	5	37	321	0

NUMBERED KEY CANVASS

RUN DATE:08/17/12 10:57 AM

PRIMARY ELECTION
OTTAWA COUNTY, MICHIGAN
AUGUST 7, 2012
Republican

UNOFFICIAL RESULTS

REPORT-EL52 PAGE 0004

	VOTES	PERCENT		VOTES	PERCENT
UNITED STATES SENATOR					
Vote for not more than 1					
01 = Clark Durant	5,798	18.25			
02 = Gary Glenn	611	1.92	04 = Pete Hoekstra	22,207	69.92
03 = Randy Hekman	3,129	9.85	05 = WRITE-IN	17	.05

(CONTINUED FROM PREVIOUS PAGE)

	01	02	03	04	05
1201 GRAND HAVEN TWP P1	85	13	19	257	1
1202 GRAND HAVEN TWP P2	40	10	20	151	0
1203 GRAND HAVEN TWP P3	91	13	31	246	0
1204 GRAND HAVEN TWP P4	38	6	11	88	1
1205 GRAND HAVEN TWP P5	61	12	18	191	2
1206 GRAND HAVEN TWP P6	49	8	12	122	2
1301 HOLLAND TWP P1	38	2	12	95	0
1302 HOLLAND TWP P2	30	1	7	79	0
1303 HOLLAND TWP P3	47	6	22	207	0
1304 HOLLAND TWP P4	54	8	25	160	1
1305 HOLLAND TWP P5	63	6	56	308	0
1306 HOLLAND TWP P6	30	1	13	93	0
1307 HOLLAND TWP P7	30	3	12	101	0
1308 HOLLAND TWP P8	30	1	7	56	0
1309 HOLLAND TWP P9	35	8	21	233	0
1310 HOLLAND TWP P10	13	2	0	57	0
1311 HOLLAND TWP P11	17	0	6	68	1
1312 HOLLAND TWP P12	57	2	27	269	0
1401 JAMESTOWN TWP P1	91	5	82	361	0
1402 JAMESTOWN TWP P2	107	2	65	312	0
1403 JAMESTOWN TWP P3	73	8	61	411	0
1501 OLIVE TWP P1	55	6	20	211	0
1502 OLIVE TWP P2	59	10	33	330	0
1601 PARK TWP P1	37	3	13	171	0
1602 PARK TWP P2	32	3	10	137	0
1603 PARK TWP P3	61	0	34	203	0
1604 PARK TWP P4	43	4	16	150	0
1605 PARK TWP P5	55	4	10	224	1
1606 PARK TWP P6	50	6	16	168	1
1607 PARK TWP P7	89	6	41	218	0
1608 PARK TWP P8	32	5	15	105	0
1609 PARK TWP P9	41	2	8	147	0
1610 PARK TWP P10	60	2	14	173	1
1701 POLKTON TWP P1	76	5	50	299	0
1801 PORT SHELTON TWP P1	119	13	52	346	1
1802 PORT SHELTON TWP P2	42	2	11	105	0
1901 ROBINSON TWP P1	93	7	19	160	1
1902 ROBINSON TWP P2	52	10	17	110	0
1903 ROBINSON TWP P3	49	5	14	147	0
2001 SPRING LAKE TWP P1	54	22	24	209	0
2002 SPRING LAKE TWP P2	54	5	9	126	0
2003 SPRING LAKE TWP P3	74	19	23	232	0
2004 SPRING LAKE TWP P4	58	9	34	161	1
2005 SPRING LAKE TWP P5	73	10	19	211	1
2006 SPRING LAKE TWP P6	24	3	11	69	0
2101 TALLMADGE TWP P1	55	9	64	184	0
2102 TALLMADGE TWP P2	83	10	74	277	0
2103 TALLMADGE TWP P3	51	2	48	173	0
2201 WRIGHT TWP P1	53	7	40	169	0
2202 WRIGHT TWP P2	41	3	23	75	0
2301 ZEELAND TWP P1	56	6	26	238	0
2302 ZEELAND TWP P2	84	8	49	480	0
2303 ZEELAND TWP P3	68	3	33	269	0

NUMBERED KEY CANVASS

RUN DATE:08/17/12 10:57 AM

PRIMARY ELECTION
OTTAWA COUNTY, MICHIGAN
AUGUST 7, 2012
Republican

UNOFFICIAL RESULTS

REPORT-EL52 PAGE 0005

REPRESENTATIVE IN CONGRESS 2ND DISTRICT

Vote for not more than 1

01 = Bill Huizenga

02 = WRITE-IN

VOTES PERCENT

28,724 99.40
172 .60

01 02

0101 CITY OF COOPERSVILLE P1	128	1
0102 CITY OF COOPERSVILLE P2	180	1
0201 CITY OF FERRYSBURG P1	277	4
0301 CITY OF GRAND HAVEN P1	119	1
0302 CITY OF GRAND HAVEN P2	238	3
0303 CITY OF GRAND HAVEN P3	245	0
0304 CITY OF GRAND HAVEN P4	151	0
0401 CITY OF HOLLAND W1 P1	124	2
0402 CITY OF HOLLAND W1 P2	128	0
0403 CITY OF HOLLAND W1 P3	235	1
0404 CITY OF HOLLAND W2 P4	155	1
0405 CITY OF HOLLAND W2 P5	86	1
0406 CITY OF HOLLAND W3 P6	78	2
0407 CITY OF HOLLAND W3 P7	52	1
0408 CITY OF HOLLAND W4 P8	270	1
0410 CITY OF HOLLAND W4 P10	137	2
0414 CITY OF HOLLAND W6 P14	99	2
0415 CITY OF HOLLAND W6 P15	228	9
0501 CITY OF HUDSONVILLE W1	300	1
0502 CITY OF HUDSONVILLE W2	247	2
0503 CITY OF HUDSONVILLE W3	381	0
0601 CITY OF ZEELAND P1	113	0
0602 CITY OF ZEELAND P2	97	0
0603 CITY OF ZEELAND P3	90	0
0604 CITY OF ZEELAND P4	619	4
0701 ALLENDALE TWP P1	559	4
0702 ALLENDALE TWP P2	572	6
0703 ALLENDALE TWP P3	411	1
0704 ALLENDALE TWP P4	313	1
0705 ALLENDALE TWP P5	143	0
0801 BLENDON TWP P1	329	1
0802 BLENDON TWP P2	378	1
0803 BLENDON TWP P3	494	1
0901 CHESTER TWP P1	273	1
1001 CROCKERY TWP P1	106	1
1002 CROCKERY TWP P2	130	0
1101 GEORGETOWN TWP P1	287	1
1102 GEORGETOWN TWP P2	494	1
1103 GEORGETOWN TWP P3	306	0
1104 GEORGETOWN TWP P4	532	4
1105 GEORGETOWN TWP P5	488	3
1106 GEORGETOWN TWP P6	594	2
1107 GEORGETOWN TWP P7	383	1
1108 GEORGETOWN TWP P8	286	1
1109 GEORGETOWN TWP P9	397	4
1110 GEORGETOWN TWP P10	475	2
1111 GEORGETOWN TWP P11	510	3
1112 GEORGETOWN TWP P12	374	0
1113 GEORGETOWN TWP P13	394	4
1114 GEORGETOWN TWP P14	407	0
1115 GEORGETOWN TWP P15	599	0
1116 GEORGETOWN TWP P16	386	1
1201 GRAND HAVEN TWP P1	327	4
1202 GRAND HAVEN TWP P2	196	0

NUMBERED KEY CANVASS

RUN DATE:08/17/12 10:57 AM

PRIMARY ELECTION
OTTAWA COUNTY, MICHIGAN
AUGUST 7, 2012
Republican

UNOFFICIAL RESULTS

REPORT-EL52 PAGE 0006

REPRESENTATIVE IN CONGRESS 2ND DISTRICT

Vote for not more than 1

01 = Bill Huizenga

02 = WRITE-IN

VOTES PERCENT
28,724 99.40
172 .60

(CONTINUED FROM PREVIOUS PAGE)

01 02

1203 GRAND HAVEN TWP P3	331	5
1204 GRAND HAVEN TWP P4	123	2
1205 GRAND HAVEN TWP P5	251	3
1206 GRAND HAVEN TWP P6	173	3
1301 HOLLAND TWP P1	134	2
1302 HOLLAND TWP P2	114	0
1303 HOLLAND TWP P3	264	2
1304 HOLLAND TWP P4	229	2
1305 HOLLAND TWP P5	404	2
1306 HOLLAND TWP P6	123	1
1307 HOLLAND TWP P7	130	2
1308 HOLLAND TWP P8	86	1
1309 HOLLAND TWP P9	284	3
1310 HOLLAND TWP P10	67	0
1311 HOLLAND TWP P11	91	0
1312 HOLLAND TWP P12	336	1
1401 JAMESTOWN TWP P1	495	3
1402 JAMESTOWN TWP P2	435	2
1403 JAMESTOWN TWP P3	508	2
1501 OLIVE TWP P1	273	3
1502 OLIVE TWP P2	405	1
1601 PARK TWP P1	201	2
1602 PARK TWP P2	170	0
1603 PARK TWP P3	263	1
1604 PARK TWP P4	179	2
1605 PARK TWP P5	263	3
1606 PARK TWP P6	218	1
1607 PARK TWP P7	291	1
1608 PARK TWP P8	143	3
1609 PARK TWP P9	171	5
1610 PARK TWP P10	224	2
1701 POLKTON TWP P1	368	4
1801 PORT SHELTON TWP P1	456	6
1802 PORT SHELTON TWP P2	149	0
1901 ROBINSON TWP P1	240	1
1902 ROBINSON TWP P2	160	0
1903 ROBINSON TWP P3	189	0
2001 SPRING LAKE TWP P1	272	3
2002 SPRING LAKE TWP P2	175	0
2003 SPRING LAKE TWP P3	311	0
2004 SPRING LAKE TWP P4	223	1
2005 SPRING LAKE TWP P5	269	2
2006 SPRING LAKE TWP P6	95	0
2101 TALLMADGE TWP P1	272	1
2102 TALLMADGE TWP P2	383	2
2103 TALLMADGE TWP P3	256	0
2201 WRIGHT TWP P1	240	1
2202 WRIGHT TWP P2	125	1
2301 ZEELAND TWP P1	308	1
2302 ZEELAND TWP P2	583	1
2303 ZEELAND TWP P3	351	1

NUMBERED KEY CANVASS

RUN DATE:08/17/12 10:57 AM

PRIMARY ELECTION
 OTTAWA COUNTY, MICHIGAN
 AUGUST 7, 2012
 Republican

UNOFFICIAL RESULTS

REPORT-EL52 PAGE 0007

STATE REPRESENTATIVE 88TH DISTRICT

Vote for not more than 1

01 = Amanda Sue Van Essen

02 = Roger Victory

VOTES PERCENT

VOTES PERCENT

5,973 49.58

6,062 50.32

03 = WRITE-IN

11 .09

01 02 03

0101 CITY OF COOPERSVILLE P1
 0102 CITY OF COOPERSVILLE P2
 0701 ALLENDALE TWP P1
 0702 ALLENDALE TWP P2
 0703 ALLENDALE TWP P3
 0704 ALLENDALE TWP P4
 0705 ALLENDALE TWP P5
 0901 CHESTER TWP P1
 1101 GEORGETOWN TWP P1
 1102 GEORGETOWN TWP P2
 1103 GEORGETOWN TWP P3
 1104 GEORGETOWN TWP P4
 1105 GEORGETOWN TWP P5
 1106 GEORGETOWN TWP P6
 1107 GEORGETOWN TWP P7
 1108 GEORGETOWN TWP P8
 1109 GEORGETOWN TWP P9
 1110 GEORGETOWN TWP P10
 1111 GEORGETOWN TWP P11
 1112 GEORGETOWN TWP P12
 1113 GEORGETOWN TWP P13
 1114 GEORGETOWN TWP P14
 1115 GEORGETOWN TWP P15
 1116 GEORGETOWN TWP P16
 1701 POLKTON TWP P1
 2101 TALLMADGE TWP P1
 2102 TALLMADGE TWP P2
 2103 TALLMADGE TWP P3
 2201 WRIGHT TWP P1
 2202 WRIGHT TWP P2

70 63 0
 109 93 0
 336 261 2
 333 282 0
 191 262 0
 192 150 1
 95 68 0
 119 173 0
 147 170 0
 271 267 0
 166 159 1
 267 313 0
 281 254 0
 280 332 1
 178 225 0
 142 169 0
 208 229 0
 254 277 1
 269 269 3
 171 229 0
 183 237 0
 165 267 0
 297 330 0
 222 198 1
 211 202 1
 169 129 0
 270 157 0
 152 116 0
 151 114 0
 74 67 0

NUMBERED KEY CANVASS

RUN DATE:08/17/12 10:57 AM

PRIMARY ELECTION
OTTAWA COUNTY, MICHIGAN
AUGUST 7, 2012
Republican

UNOFFICIAL RESULTS

REPORT-EL52 PAGE 0008

STATE REPRESENTATIVE 89TH DISTRICT

Vote for not more than 1

01 = Amanda Price

02 = WRITE-IN

VOTES PERCENT

8,939 99.40
54 .60

01 02

0201 CITY OF FERRYSBURG P1	267	1
0301 CITY OF GRAND HAVEN P1	116	1
0302 CITY OF GRAND HAVEN P2	235	1
0303 CITY OF GRAND HAVEN P3	239	1
0304 CITY OF GRAND HAVEN P4	147	3
0801 BLENDON TWP P1	317	1
0802 BLENDON TWP P2	362	1
0803 BLENDON TWP P3	476	0
1001 CROCKERY TWP P1	103	1
1002 CROCKERY TWP P2	129	1
1201 GRAND HAVEN TWP P1	316	1
1202 GRAND HAVEN TWP P2	194	1
1203 GRAND HAVEN TWP P3	330	1
1204 GRAND HAVEN TWP P4	119	2
1205 GRAND HAVEN TWP P5	242	4
1206 GRAND HAVEN TWP P6	158	3
1501 OLIVE TWP P1	264	2
1502 OLIVE TWP P2	389	2
1601 PARK TWP P1	197	1
1602 PARK TWP P2	166	0
1603 PARK TWP P3	262	1
1604 PARK TWP P4	175	2
1605 PARK TWP P5	253	1
1606 PARK TWP P6	211	2
1607 PARK TWP P7	268	3
1608 PARK TWP P8	138	1
1609 PARK TWP P9	171	1
1610 PARK TWP P10	219	3
1801 PORT SHELDON TWP P1	443	5
1802 PORT SHELDON TWP P2	148	0
1901 ROBINSON TWP P1	238	1
1902 ROBINSON TWP P2	157	0
1903 ROBINSON TWP P3	178	0
2001 SPRING LAKE TWP P1	263	1
2002 SPRING LAKE TWP P2	163	3
2003 SPRING LAKE TWP P3	300	0
2004 SPRING LAKE TWP P4	220	1
2005 SPRING LAKE TWP P5	274	1
2006 SPRING LAKE TWP P6	92	0

NUMBERED KEY CANVASS

RUN DATE:08/17/12 10:57 AM

PRIMARY ELECTION
 OTTAWA COUNTY, MICHIGAN
 AUGUST 7, 2012
 Republican

UNOFFICIAL RESULTS

REPORT-EL52 PAGE 0009

STATE REPRESENTATIVE 90TH DISTRICT

Vote for not more than 1

01 = Joe Haveman

02 = WRITE-IN

VOTES PERCENT

8,244 99.65
 29 .35

 01 02

0401 CITY OF HOLLAND W1 P1	122	2
0402 CITY OF HOLLAND W1 P2	124	0
0403 CITY OF HOLLAND W1 P3	233	1
0404 CITY OF HOLLAND W2 P4	150	1
0405 CITY OF HOLLAND W2 P5	85	0
0406 CITY OF HOLLAND W3 P6	76	2
0407 CITY OF HOLLAND W3 P7	54	0
0408 CITY OF HOLLAND W4 P8	263	1
0410 CITY OF HOLLAND W4 P10	134	2
0414 CITY OF HOLLAND W6 P14	99	1
0415 CITY OF HOLLAND W6 P15	231	3
0501 CITY OF HUDSONVILLE W1	295	0
0502 CITY OF HUDSONVILLE W2	240	1
0503 CITY OF HUDSONVILLE W3	367	2
0601 CITY OF ZEELAND P1	113	0
0602 CITY OF ZEELAND P2	96	0
0603 CITY OF ZEELAND P3	92	0
0604 CITY OF ZEELAND P4	617	0
1301 HOLLAND TWP P1	128	0
1302 HOLLAND TWP P2	112	0
1303 HOLLAND TWP P3	258	1
1304 HOLLAND TWP P4	222	1
1305 HOLLAND TWP P5	409	1
1306 HOLLAND TWP P6	121	1
1307 HOLLAND TWP P7	123	3
1308 HOLLAND TWP P8	83	0
1309 HOLLAND TWP P9	279	2
1310 HOLLAND TWP P10	67	0
1311 HOLLAND TWP P11	90	0
1312 HOLLAND TWP P12	332	1
1401 JAMESTOWN TWP P1	487	0
1402 JAMESTOWN TWP P2	417	1
1403 JAMESTOWN TWP P3	492	1
2301 ZEELAND TWP P1	306	0
2302 ZEELAND TWP P2	578	1
2303 ZEELAND TWP P3	349	0

NUMBERED KEY CANVASS

RUN DATE:08/17/12 10:57 AM

PRIMARY ELECTION
OTTAWA COUNTY, MICHIGAN
AUGUST 7, 2012
Democratic

UNOFFICIAL RESULTS

REPORT-EL52 PAGE 0010

US SENATOR

Vote for not more than 1

01 = Debbie Stabenow

02 = WRITE-IN

VOTES PERCENT

3,034 99.64
11 .36

01 02

0101 CITY OF COOPERSVILLE P1	9	0
0102 CITY OF COOPERSVILLE P2	35	0
0201 CITY OF FERRYSBURG P1	61	0
0301 CITY OF GRAND HAVEN P1	58	0
0302 CITY OF GRAND HAVEN P2	119	0
0303 CITY OF GRAND HAVEN P3	124	2
0304 CITY OF GRAND HAVEN P4	66	0
0401 CITY OF HOLLAND W1 P1	20	0
0402 CITY OF HOLLAND W1 P2	21	0
0403 CITY OF HOLLAND W1 P3	26	0
0404 CITY OF HOLLAND W2 P4	51	0
0405 CITY OF HOLLAND W2 P5	61	1
0406 CITY OF HOLLAND W3 P6	33	1
0407 CITY OF HOLLAND W3 P7	27	0
0408 CITY OF HOLLAND W4 P8	46	0
0410 CITY OF HOLLAND W4 P10	19	0
0414 CITY OF HOLLAND W6 P14	42	0
0415 CITY OF HOLLAND W6 P15	75	0
0501 CITY OF HUDSONVILLE W1	13	0
0502 CITY OF HUDSONVILLE W2	9	0
0503 CITY OF HUDSONVILLE W3	20	0
0601 CITY OF ZEELAND P1	13	0
0602 CITY OF ZEELAND P2	11	0
0603 CITY OF ZEELAND P3	3	0
0604 CITY OF ZEELAND P4	28	0
0701 ALLENDALE TWP P1	17	0
0702 ALLENDALE TWP P2	26	0
0703 ALLENDALE TWP P3	13	0
0704 ALLENDALE TWP P4	29	0
0705 ALLENDALE TWP P5	5	0
0801 BLENDON TWP P1	2	0
0802 BLENDON TWP P2	7	0
0803 BLENDON TWP P3	6	0
0901 CHESTER TWP P1	30	0
1001 CROCKERY TWP P1	49	0
1002 CROCKERY TWP P2	20	0
1101 GEORGETOWN TWP P1	12	0
1102 GEORGETOWN TWP P2	24	0
1103 GEORGETOWN TWP P3	5	0
1104 GEORGETOWN TWP P4	33	0
1105 GEORGETOWN TWP P5	34	0
1106 GEORGETOWN TWP P6	23	1
1107 GEORGETOWN TWP P7	20	0
1108 GEORGETOWN TWP P8	6	0
1109 GEORGETOWN TWP P9	35	0
1110 GEORGETOWN TWP P10	29	0
1111 GEORGETOWN TWP P11	25	0
1112 GEORGETOWN TWP P12	14	0
1113 GEORGETOWN TWP P13	15	0
1114 GEORGETOWN TWP P14	15	0
1115 GEORGETOWN TWP P15	39	0
1116 GEORGETOWN TWP P16	16	0
1201 GRAND HAVEN TWP P1	76	0
1202 GRAND HAVEN TWP P2	50	0

NUMBERED KEY CANVASS

RUN DATE:08/17/12 10:57 AM

PRIMARY ELECTION
OTTAWA COUNTY, MICHIGAN
AUGUST 7, 2012
Democratic

UNOFFICIAL RESULTS

REPORT-EL52 PAGE 0011

VOTES PERCENT

US SENATOR

Vote for not more than 1

01 = Debbie Stabenow

02 = WRITE-IN

3,034 99.64
11 .36

(CONTINUED FROM PREVIOUS PAGE)

	01	02
1203 GRAND HAVEN TWP P3	75	0
1204 GRAND HAVEN TWP P4	39	1
1205 GRAND HAVEN TWP P5	52	1
1206 GRAND HAVEN TWP P6	32	0
1301 HOLLAND TWP P1	21	0
1302 HOLLAND TWP P2	32	1
1303 HOLLAND TWP P3	52	0
1304 HOLLAND TWP P4	31	0
1305 HOLLAND TWP P5	10	0
1306 HOLLAND TWP P6	21	0
1307 HOLLAND TWP P7	18	0
1308 HOLLAND TWP P8	9	0
1309 HOLLAND TWP P9	15	0
1310 HOLLAND TWP P10	6	0
1311 HOLLAND TWP P11	11	0
1312 HOLLAND TWP P12	23	0
1401 JAMESTOWN TWP P1	14	0
1402 JAMESTOWN TWP P2	4	0
1403 JAMESTOWN TWP P3	9	1
1501 OLIVE TWP P1	29	0
1502 OLIVE TWP P2	23	0
1601 PARK TWP P1	11	0
1602 PARK TWP P2	16	0
1603 PARK TWP P3	28	0
1604 PARK TWP P4	30	0
1605 PARK TWP P5	36	0
1606 PARK TWP P6	21	0
1607 PARK TWP P7	17	0
1608 PARK TWP P8	19	0
1609 PARK TWP P9	16	0
1610 PARK TWP P10	16	0
1701 POLKTON TWP P1	33	0
1801 PORT SHELDON TWP P1	48	0
1802 PORT SHELDON TWP P2	21	0
1901 ROBINSON TWP P1	49	0
1902 ROBINSON TWP P2	25	1
1903 ROBINSON TWP P3	18	0
2001 SPRING LAKE TWP P1	57	0
2002 SPRING LAKE TWP P2	17	1
2003 SPRING LAKE TWP P3	44	0
2004 SPRING LAKE TWP P4	65	0
2005 SPRING LAKE TWP P5	52	0
2006 SPRING LAKE TWP P6	24	0
2101 TALLMADGE TWP P1	41	0
2102 TALLMADGE TWP P2	41	0
2103 TALLMADGE TWP P3	16	0
2201 WRIGHT TWP P1	13	0
2202 WRIGHT TWP P2	17	0
2301 ZEELAND TWP P1	6	0
2302 ZEELAND TWP P2	31	0
2303 ZEELAND TWP P3	15	0

NUMBERED KEY CANVASS
RUN DATE: 8/17/12 10:57 AM

OFFICIAL RESULTS
WRITE-IN

OTTAWA COUNTY, MICHIGAN
AUGUST 7, 2012 ELECTION
Democratic

REPRESENTATIVE IN CONGRESS 2ND DISTRICT		Votes	Percent
Vote for not more than 1		293	100.00
Willie German Jr. (Write-In)			
City of Coopersville	P1	1	
City of Coopersville	P2	1	
City of Ferrysburg	P1	5	
City of Grand Haven	P1	12	
City of Grand Haven	P2	18	
City of Grand Haven	P3	11	
City of Grand Haven	P4	2	
City of Holland	W1 P1	5	
City of Holland	W1 P2	1	
City of Holland	W1 P3	7	
City of Holland	W2 P4	3	
City of Holland	W2 P5	18	
City of Holland	W3 P6	11	
City of Holland	W3 P7	2	
City of Holland	W4 P8	3	
City of Holland	W4 P10	5	
City of Holland	W6 P14	0	
City of Holland	W6 P15	27	
City of Hudsonville	W1	1	
City of Hudsonville	W2	0	
City of Hudsonville	W3	0	
City of Zeeland	P1	2	
City of Zeeland	P2	2	
City of Zeeland	P3	1	
City of Zeeland	P4	2	
Allendale Twp	P1	0	
Allendale Twp	P2	0	
Allendale Twp	P3	0	
Allendale Twp	P4	1	
Allendale Twp	P5	0	
Blendon Twp	P1	1	
Blendon Twp	P2	0	
Blendon Twp	P3	0	
Chester Twp	P1	0	
Crockery Twp	P1	1	
Crockery Twp	P2	2	
Georgetown Twp	P1	3	
Georgetown Twp	P2	1	
Georgetown Twp	P3	2	
Georgetown Twp	P4	4	
Georgetown Twp	P5	1	
Georgetown Twp	P6	0	
Georgetown Twp	P7	2	

NUMBERED KEY CANVASS
RUN DATE: 8/17/12 10:57 AM

OFFICIAL RESULTS
WRITE-IN

OTTAWA COUNTY, MICHIGAN
AUGUST 7, 2012 ELECTION
Democratic

REPRESENTATIVE IN CONGRESS 2ND DISTRICT		Votes	Percent
Vote for not more than 1		293	100.00
Willie German Jr. (Write-In)			
Georgetown Twp	P8	0	
Georgetown Twp	P9	7	
Georgetown Twp	P10	1	
Georgetown Twp	P11	2	
Georgetown Twp	P12	0	
Georgetown Twp	P13	0	
Georgetown Twp	P14	0	
Georgetown Twp	P15	0	
Georgetown Twp	P16	2	
Grand Haven Twp	P1	12	
Grand Haven Twp	P2	2	
Grand Haven Twp	P3	6	
Grand Haven Twp	P4	0	
Grand Haven Twp	P5	4	
Grand Haven Twp	P6	0	
Holland Twp	P1	0	
Holland Twp	P2	3	
Holland Twp	P3	7	
Holland Twp	P4	2	
Holland Twp	P5	0	
Holland Twp	P6	1	
Holland Twp	P7	0	
Holland Twp	P8	0	
Holland Twp	P9	1	
Holland Twp	P10	0	
Holland Twp	P11	0	
Holland Twp	P12	3	
Jamestown Twp	P1	0	
Jamestown Twp	P2	0	
Jamestown Twp	P3	0	
Olive Twp	P1	0	
Olive Twp	P2	0	
Park Twp	P1	4	
Park Twp	P2	4	
Park Twp	P3	8	
Park Twp	P4	3	
Park Twp	P5	4	
Park Twp	P6	3	
Park Twp	P7	4	
Park Twp	P8	2	
Park Twp	P9	0	
Park Twp	P10	4	
Polkton Twp	P1	1	

NUMBERED KEY CANVAS5
RUN DATE: 8/17/12 10:57 AM

OFFICIAL RESULTS
WRITE-IN

OTTAWA COUNTY, MICHIGAN
AUGUST 7, 2012 ELECTION
Democratic

REPRESENTATIVE IN CONGRESS 2ND DISTRICT

Vote for not more than 1

Votes	Percent
293	100.00

Willie German Jr. (Write-In)

Port Sheldon Twp	P1	11
Port Sheldon Twp	P2	6
Robinson Twp	P1	1
Robinson Twp	P2	0
Robinson Twp	P3	3
Spring Lake Twp	P1	1
Spring Lake Twp	P2	0
Spring Lake Twp	P3	3
Spring Lake Twp	P4	6
Spring Lake Twp	P5	7
Spring Lake Twp	P6	3
Tallmadge Twp	P1	2
Tallmadge Twp	P2	2
Tallmadge Twp	P3	0
Wright Twp	P1	0
Wright Twp	P2	0
Zeeland Twp	P1	0
Zeeland Twp	P2	0
Zeeland Twp	P3	0

VOTES PERCENT

REPRESENTATIVE IN STATE LEGISLATURE 89TH DISTRICT

Vote for not more than 1

01 = Don Bergman

1,388 99.78

02 = WRITE-IN

3 .22

	01	02
--	----	----

0201 CITY OF FERRYSBURG P1	60	0
0301 CITY OF GRAND HAVEN P1	56	0
0302 CITY OF GRAND HAVEN P2	109	0
0303 CITY OF GRAND HAVEN P3	116	0
0304 CITY OF GRAND HAVEN P4	65	0
0801 BLENDON TWP P1	1	0
0802 BLENDON TWP P2	6	0
0803 BLENDON TWP P3	6	0
1001 CROCKERY TWP P1	47	0
1002 CROCKERY TWP P2	19	0
1201 GRAND HAVEN TWP P1	64	2
1202 GRAND HAVEN TWP P2	44	0
1203 GRAND HAVEN TWP P3	68	0
1204 GRAND HAVEN TWP P4	35	0
1205 GRAND HAVEN TWP P5	48	0
1206 GRAND HAVEN TWP P6	30	0
1501 OLIVE TWP P1	23	0
1502 DLIVE TWP P2	21	0
1601 PARK TWP P1	11	0
1602 PARK TWP P2	13	0
1603 PARK TWP P3	27	0
1604 PARK TWP P4	27	0
1605 PARK TWP P5	33	0
1606 PARK TWP P6	18	0
1607 PARK TWP P7	17	0
1608 PARK TWP P8	18	0
1609 PARK TWP P9	13	0
1610 PARK TWP P10	14	0
1801 PORT SHELDON TWP P1	41	0
1802 PORT SHELDON TWP P2	19	0
1901 ROBINSON TWP P1	45	0
1902 ROBINSON TWP P2	22	0
1903 ROBINSON TWP P3	16	0
2001 SPRING LAKE TWP P1	51	0
2002 SPRING LAKE TWP P2	15	0
2003 SPRING LAKE TWP P3	42	0
2004 SPRING LAKE TWP P4	62	1
2005 SPRING LAKE TWP P5	45	0
2006 SPRING LAKE TWP P6	21	0

NUMBERED KEY CANVASS

RUN DATE:08/17/12 10:57 AM

PRIMARY ELECTION

OTTAWA COUNTY, MICHIGAN

AUGUST 7, 2012

Democratic

UNOFFICIAL RESULTS

REPORT-EL52

PAGE 0015

VOTES PERCENT

REPRESENTATIVE IN STATE LEGISLATURE 88TH DISTRICT

Vote for not more than 1

01 = WRITE-IN

97 100.00

01

0101 CITY OF COOPERSVILLE P1	1
0102 CITY OF COOPERSVILLE P2	4
0701 ALLENDALE TWP P1	0
0702 ALLENDALE TWP P2	2
0703 ALLENDALE TWP P3	2
0704 ALLENDALE TWP P4	3
0705 ALLENDALE TWP P5	2
0901 CHESTER TWP P1	5
1101 GEORGETOWN TWP P1	1
1102 GEORGETOWN TWP P2	3
1103 GEORGETOWN TWP P3	1
1104 GEORGETOWN TWP P4	4
1105 GEORGETOWN TWP P5	4
1106 GEORGETOWN TWP P6	3
1107 GEORGETOWN TWP P7	4
1108 GEORGETOWN TWP P8	2
1109 GEORGETOWN TWP P9	7
1110 GEORGETOWN TWP P10	5
1111 GEORGETOWN TWP P11	5
1112 GEORGETOWN TWP P12	7
1113 GEORGETOWN TWP P13	1
1114 GEORGETOWN TWP P14	0
1115 GEORGETOWN TWP P15	11
1116 GEORGETOWN TWP P16	1
1701 POLKTON TWP P1	3
2101 TALLMADGE TWP P1	4
2102 TALLMADGE TWP P2	6
2103 TALLMADGE TWP P3	2
2201 WRIGHT TWP P1	0
2202 WRIGHT TWP P2	4

NUMBERED KEY CANVASS

RUN DATE:08/17/12 10:57 AM

PRIMARY ELECTION
OTTAWA COUNTY, MICHIGAN
AUGUST 7, 2012
Democratic

UNOFFICIAL RESULTS

REPORT-EL52 PAGE 0016

VOTES PERCENT

REPRESENTATIVE IN STATE LEGISLATURE 90TH DISTRICT

Vote for not more than 1

01 = WRITE-IN

98 100.00

01

0401 CITY OF HOLLAND W1 P1	6
0402 CITY OF HOLLAND W1 P2	4
0403 CITY OF HOLLAND W1 P3	4
0404 CITY OF HOLLAND W2 P4	3
0405 CITY OF HOLLAND W2 P5	3
0406 CITY OF HOLLAND W3 P6	2
0407 CITY OF HOLLAND W3 P7	0
0408 CITY OF HOLLAND W4 P8	8
0410 CITY OF HOLLAND W4 P10	2
0414 CITY OF HOLLAND W6 P14	4
0415 CITY OF HOLLAND W6 P15	4
0501 CITY OF HUDSONVILLE W1	1
0502 CITY OF HUDSONVILLE W2	3
0503 CITY OF HUDSONVILLE W3	3
0601 CITY OF ZEELAND P1	4
0602 CITY OF ZEELAND P2	0
0603 CITY OF ZEELAND P3	1
0604 CITY OF ZEELAND P4	6
1301 HOLLAND TWP P1	3
1302 HOLLAND TWP P2	4
1303 HOLLAND TWP P3	5
1304 HOLLAND TWP P4	5
1305 HOLLAND TWP P5	0
1306 HOLLAND TWP P6	3
1307 HOLLAND TWP P7	7
1308 HOLLAND TWP P8	2
1309 HOLLAND TWP P9	0
1310 HOLLAND TWP P10	1
1311 HOLLAND TWP P11	1
1312 HOLLAND TWP P12	1
1401 JAMESTOWN TWP P1	3
1402 JAMESTOWN TWP P2	0
1403 JAMESTOWN TWP P3	3
2301 ZEELAND TWP P1	0
2302 ZEELAND TWP P2	1
2303 ZEELAND TWP P3	1

COUNTY CANVASS

OFFICIAL RESULTS

OTTAWA COUNTY, MICHIGAN
PRIMARY ELECTION
AUGUST 7, 2012

WE DO HEREBY CERTIFY THAT THE FOREGOING IS A CORRECT STATEMENT OF THE VOTES GIVEN IN THESE PRECINCT(S) FOR THE PROPOSITIONS NAMED IN THE PRIMARY ELECTION HELD ON AUGUST 7, 2012.

IN WITNESS WHEREOF, WE HAVE HEREUNTO SET OUR HANDS FOR OTTAWA COUNTY ON THIS DATE.

Chari L. Brink
CHAIRPERSON

Joan E. Deten
Joyce M. Carter
Helen White

ATTEST:

[Signature]
CLERK OF THE BOARD OF COUNTY CANVASSERS

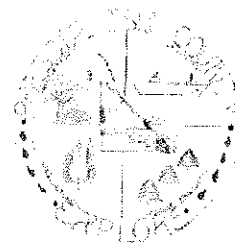

STATE OF MICHIGAN
COUNTY OF OTTAWA

WE HEREBY CERTIFY THAT THE FOREGOING IS A CORRECT TRANSCRIPTION OF THE STATEMENT OF THE BOARD OF COUNTY CANVASSERS OF THE DESIGNATED THEREIN, AND OTHER STATEMENTS SUBMITTED, AT THE PRIMARY ELECTION HELD ON AUGUST 7, 2012, SO FAR AS IT RELATES TO THE VOTES CAST FOR SAID PROPOSITIONS AS THEY APPEAR FROM THE ORIGINAL STATEMENT ON FILE IN THE OFFICE OF THE COUNTY CLERK.

IN WITNESS WHEREOF, WE HAVE HEREUNTO SET OUR HANDS AND AFFIXED THE SEAL OF THE CIRCUIT COURT FOR THE COUNTY OF OTTAWA ON AUGUST 15, 2012.

Chari L. Brink
CHAIRPERSON

Joan E. Deten
Joyce M. Carter
Helen White



Presque Isle County Michigan

**Susan M. Rhode
County Clerk**

CERTIFIED OFFICIAL RESULTS

Canvass of Votes Cast

at the Election held on

August 7, 2012

Canvassed by the Presque Isle County Board of Canvassers

Presque Isle County, Michigan

General Canvass



Statement of Votes Cast
Presque Isle County, MI
2012 Primary Election

Date:08/07/12
Time:23:44:32
Page:1 of 147

SOVC For Jurisdiction Wide, All Counters, All Races

	TURN OUT		
	Reg. Voters	Cards Cast	% Turnout
Jurisdiction Wide			
City of Onaway, Precinct 1	634	86	13.56%
City of Rogers City, Precinct 1	1104	186	16.85%
City of Rogers City, Precinct 2	1096	183	16.70%
Allis Township, Precinct 1	750	108	14.40%
Bearinger Township, Precinct 1	342	82	23.98%
Belknap Township, Precinct 1	573	99	17.28%
Bismarck Township, Precinct 1	324	64	19.75%
Case Township, Precinct 1	626	124	19.81%
Krakov Township, Precinct 1	594	184	30.98%
Metz Township, Precinct 1	245	50	20.41%
Moltke Township, Precinct 1	229	55	24.02%
North Allis Township, Precinct 1	424	79	18.63%
Ocqueoc Township, Precinct 1	545	122	22.39%
Posen Township, Precinct 1	628	151	24.04%
Presque Isle Township, Precinct 1	1534	310	20.21%
Pulawski Township, Precinct 1	265	55	20.75%
Rogers Township, Precinct 1	803	179	22.29%
Total	10716	2117	19.76%

Statement of Votes Cast
Presque Isle County, MI
2012 Primary Election

Date:08/07/12
Time:23:44:32
Page:2 of 147

SOVC For Jurisdiction Wide, All Counters, All Races

	REP US Senator									
	Reg. Voters	Total Votes	Clark Durant (REP)		Gary Glenn (REP)		Randy Heckman (REP)		Pete Hoekstra (REP)	
Jurisdiction Wide										
City of Onaway, Precinct 1	634	34	13	38.24%	4	11.76%	1	2.94%	16	47.06%
City of Rogers City, Precinct 1	1104	102	31	30.39%	2	1.96%	0	0.00%	69	67.65%
City of Rogers City, Precinct 2	1096	101	38	37.62%	3	2.97%	4	3.96%	56	55.45%
Allis Township, Precinct 1	750	38	17	44.74%	2	5.26%	3	7.89%	16	42.11%
Bearinger Township, Precinct 1	342	52	37	71.15%	3	5.77%	0	0.00%	12	23.08%
Belknap Township, Precinct 1	573	55	21	38.18%	6	10.91%	4	7.27%	24	43.64%
Bismarck Township, Precinct 1	324	31	12	38.71%	0	0.00%	3	9.68%	16	51.61%
Case Township, Precinct 1	626	69	21	30.43%	5	7.25%	5	7.25%	38	55.07%
Krakov Township, Precinct 1	594	63	22	34.92%	2	3.17%	3	4.76%	36	57.14%
Metz Township, Precinct 1	245	8	0	0.00%	2	25.00%	0	0.00%	6	75.00%
Moltke Township, Precinct 1	229	35	8	22.86%	3	8.57%	1	2.86%	23	65.71%
North Allis Township, Precinct 1	424	35	15	42.86%	3	8.57%	1	2.86%	16	45.71%
Ocqueoc Township, Precinct 1	545	71	30	42.25%	1	1.41%	1	1.41%	39	54.93%
Posen Township, Precinct 1	628	35	11	31.43%	1	2.86%	2	5.71%	21	60.00%
Presque Isle Township, Precinct 1	1534	179	64	35.56%	2	1.11%	10	5.56%	103	57.22%
Pulawski Township, Precinct 1	265	13	5	38.46%	1	7.69%	0	0.00%	7	53.85%
Rogers Township, Precinct 1	803	99	33	33.33%	4	4.04%	2	2.02%	60	60.61%
Total	10716	1021 1020	378	37.02%	44	4.31%	40	3.92%	558	54.65%

Statement of Votes Cast
Presque Isle County, MI
2012 Primary Election

Date:08/07/12
Time:23:44:32
Page:3 of 147

SOVC For Jurisdiction Wide, All Counters, All Races

	REP US Senator		REP D1 Rep in Congress				
	Write-In Votes		Reg. Voters	Total Votes	Dan Benishek (REP)	Write-In Votes	
Jurisdiction Wide							
City of Onaway, Precinct 1	0	0.00%	634	31 32	31 96.88%	0 X	3.13%
City of Rogers City, Precinct 1	0	0.00%	1104	96 97	96 98.97%	0 X	1.03%
City of Rogers City, Precinct 2	0	0.00%	1096	86 87	86 98.85%	0 X	1.15%
Allis Township, Precinct 1	0	0.00%	750	31	31 100.00%	0	0.00%
Bearinger Township, Precinct 1	0	0.00%	342	46	46 100.00%	0	0.00%
Belknap Township, Precinct 1	0	0.00%	573	50	50 100.00%	0	0.00%
Bismarck Township, Precinct 1	0	0.00%	324	28	28 100.00%	0	0.00%
Case Township, Precinct 1	0	0.00%	626	67 68	67 98.53%	0 X	1.47%
Krakov Township, Precinct 1	0	0.00%	594	59 60	59 98.33%	0 X	1.67%
Metz Township, Precinct 1	0	0.00%	245	59 7	7 100.00%	0	0.00%
Moltke Township, Precinct 1	0	0.00%	229	34	34 100.00%	0	0.00%
North Allis Township, Precinct 1	0	0.00%	424	32	32 100.00%	0	0.00%
Ocqueoc Township, Precinct 1	0	0.00%	545	69	69 100.00%	0	0.00%
Posen Township, Precinct 1	0	0.00%	628	33	33 100.00%	0	0.00%
Presque Isle Township, Precinct 1	0 X	0.56%	1534	168 177	168 98.25%	0 X	1.75%
Pulawski Township, Precinct 1	0	0.00%	265	10	10 100.00%	0	0.00%
Rogers Township, Precinct 1	0	0.00%	803	94	94 100.00%	0	0.00%
Total	X	0.10%	10716	949 941	941 99.16%	X	0.84%

Statement of Votes Cast
Presque Isle County, MI
2012 Primary Election

Date:08/07/12
Time:23:44:32
Page:4 of 147

SOVC For Jurisdiction Wide, All Counters, All Races

	REP D106 Representative					REP County Prosecuting Attorney				
	Reg. Voters	Total Votes	Peter Pettalia (REP)	Write-In Votes		Reg. Voters	Total Votes	Write-In Votes		
Jurisdiction Wide										
City of Onaway, Precinct 1	634	33	33 100.00%	0	0.00%	634	0 2	0 2	100.00%	
City of Rogers City, Precinct 1	1104	93	93 100.00%	0	0.00%	1104	0 6	0 6	100.00%	
City of Rogers City, Precinct 2	1096	90	90 100.00%	0	0.00%	1096	0 4	0 4	100.00%	
Allis Township, Precinct 1	750	31	31 100.00%	0	0.00%	750	0	0		
Bearinger Township, Precinct 1	342	43	43 100.00%	0	0.00%	342	0 2	0 2	100.00%	
Belknap Township, Precinct 1	573	53	53 100.00%	0	0.00%	573	0 2	0 2	100.00%	
Bismarck Township, Precinct 1	324	29	29 100.00%	0	0.00%	324	0 3	0 3	100.00%	
Case Township, Precinct 1	626	66	66 100.00%	0	0.00%	626	0 2	0 2	100.00%	
Krakov Township, Precinct 1	594	60 58	58 96.67%	0 2	3.33%	594	0 2	0 2	100.00%	
Metz Township, Precinct 1	245	7	7 100.00%	0	0.00%	245	0	0		
Moltke Township, Precinct 1	229	35	35 100.00%	0	0.00%	229	0	0		
North Allis Township, Precinct 1	424	33	33 100.00%	0	0.00%	424	0 2	0 2	100.00%	
Ocqueoc Township, Precinct 1	545	64	64 100.00%	0	0.00%	545	0 4	0 4	100.00%	
Posen Township, Precinct 1	628	30	30 100.00%	0	0.00%	628	0 1	0 1	100.00%	
Presque Isle Township, Precinct 1	1534	172 170	170 98.84%	0 2	1.16%	1534	0 10	0 10	100.00%	
Pulawski Township, Precinct 1	265	13 12	12 92.31%	0 1	7.69%	265	0 1	0 1	100.00%	
Rogers Township, Precinct 1	803	86 85	85 98.84%	0 1	1.16%	803	0 2	0 2	100.00%	
Total	10716	938	932 99.36%	6	0.64%	10716	46	46	100.00%	
		932		0			0	0		

Statement of Votes Cast
Presque Isle County, MI
2012 Primary Election

Date:08/07/12
Time:23:44:32
Page:5 of 147

SOVC For Jurisdiction Wide, All Counters, All Races

	REP County Sheriff				REP County Clerk		
	Reg. Voters	Total Votes	Robert W. Paschke (REP)	Write-In Votes	Reg. Voters	Total Votes	Write-In Votes
Jurisdiction Wide							
City of Onaway, Precinct 1	634	30	30 100.00%	0 0.00%	634	0 3	0 3 100.00%
City of Rogers City, Precinct 1	1104	90	90 100.00%	0 0.00%	1104	0 7	0 7 100.00%
City of Rogers City, Precinct 2	1096	93	93 100.00%	0 0.00%	1096	0 7	0 7 100.00%
Allis Township, Precinct 1	750	31	31 100.00%	0 0.00%	750	0	0
Bearinger Township, Precinct 1	342	47	47 100.00%	0 0.00%	342	0 2	0 2 100.00%
Belknap Township, Precinct 1	573	54 53	53 98.15%	0 1.85%	573	0 2	0 2 100.00%
Bismarck Township, Precinct 1	324	27	27 100.00%	0 0.00%	324	0 2	0 2 100.00%
Case Township, Precinct 1	626	62	62 100.00%	0 0.00%	626	0 2	0 2 100.00%
Krakov Township, Precinct 1	594	57	57 100.00%	0 0.00%	594	0 4	0 4 100.00%
Metz Township, Precinct 1	245	7	7 100.00%	0 0.00%	245	0	0
Moltke Township, Precinct 1	229	32	32 100.00%	0 0.00%	229	0 1	0 1 100.00%
North Allis Township, Precinct 1	424	32 29	29 90.63%	0 3 9.38%	424	0 2	0 2 100.00%
Ocqueoc Township, Precinct 1	545	59 58	58 98.31%	0 1.69%	545	0 3	0 3 100.00%
Posen Township, Precinct 1	628	33	33 100.00%	0 0.00%	628	0	0
Presque Isle Township, Precinct 1	1534	154	154 100.00%	0 0.00%	1534	0 4	0 4 100.00%
Pulawski Township, Precinct 1	265	12	12 100.00%	0 0.00%	265	0 1	0 1 100.00%
Rogers Township, Precinct 1	803	83	83 100.00%	0 0.00%	803	0 3	0 3 100.00%
Total	10716	903 898	898 99.45%	0 0.55%	10716	43 0	43 0 100.00%

Statement of Votes Cast
Presque Isle County, MI
2012 Primary Election

Date:08/07/12
Time:23:44:32
Page:6 of 147

SOVC For Jurisdiction Wide, All Counters, All Races

	REP County Treasurer			
	Reg. Voters	Total Votes	Bridget LaLonde (REP)	Write-In Votes
Jurisdiction Wide				
City of Onaway, Precinct 1	634	30	30 100.00%	0 0.00%
City of Rogers City, Precinct 1	1104	89	89 100.00%	0 0.00%
City of Rogers City, Precinct 2	1096	91	91 100.00%	0 0.00%
Allis Township, Precinct 1	750	28	28 100.00%	0 0.00%
Bearinger Township, Precinct 1	342	44	44 100.00%	0 0.00%
Belknap Township, Precinct 1	573	49	49 100.00%	0 0.00%
Bismarck Township, Precinct 1	324	24	24 100.00%	0 0.00%
Case Township, Precinct 1	626	55	55 100.00%	0 0.00%
Krakov Township, Precinct 1	594	52	52 100.00%	0 0.00%
Metz Township, Precinct 1	245	7	7 100.00%	0 0.00%
Moltke Township, Precinct 1	229	33	33 100.00%	0 0.00%
North Allis Township, Precinct 1	424	31	31 100.00%	0 0.00%
Ocqueoc Township, Precinct 1	545	58	58 100.00%	0 0.00%
Posen Township, Precinct 1	628	26	26 100.00%	0 0.00%
Presque Isle Township, Precinct 1	1534	150	150 100.00%	0 0.00%
Pulawski Township, Precinct 1	265	410	10 90.91%	0 9.09%
Rogers Township, Precinct 1	803	84	84 100.00%	0 0.00%
Total	10716	862	861 99.88%	1 0.12%
		861		0

Statement of Votes Cast
Presque Isle County, MI
2012 Primary Election

Date:08/07/12
Time:23:44:32
Page:7 of 147

SOVC For Jurisdiction Wide, All Counters, All Races

	REP County Reg Deeds			
	Reg. Voters	Total Votes	Cathy I. Idalski (REP)	Write-In Votes
Jurisdiction Wide				
City of Onaway, Precinct 1	634	28	28 100.00%	0 0.00%
City of Rogers City, Precinct 1	1104	96	96 100.00%	0 0.00%
City of Rogers City, Precinct 2	1096	92	92 100.00%	0 0.00%
Allis Township, Precinct 1	750	29	29 100.00%	0 0.00%
Bearinger Township, Precinct 1	342	47	47 100.00%	0 0.00%
Belknap Township, Precinct 1	573	53	53 100.00%	0 0.00%
Bismarck Township, Precinct 1	324	27	27 100.00%	0 0.00%
Case Township, Precinct 1	626	58	58 100.00%	0 0.00%
Krakow Township, Precinct 1	594	57	57 100.00%	0 0.00%
Metz Township, Precinct 1	245	7	7 100.00%	0 0.00%
Moltke Township, Precinct 1	229	34	34 100.00%	0 0.00%
North Allis Township, Precinct 1	424	31	31 100.00%	0 0.00%
Ocqueoc Township, Precinct 1	545	62	62 100.00%	0 0.00%
Posen Township, Precinct 1	628	31	31 100.00%	0 0.00%
Presque Isle Township, Precinct 1	1534	157	157 100.00%	0 0.00%
Pulawski Township, Precinct 1	265	11	11 100.00%	0 0.00%
Rogers Township, Precinct 1	803	85	85 100.00%	0 0.00%
Total	10716	905	905 100.00%	0 0.00%

Statement of Votes Cast
Presque Isle County, MI
2012 Primary Election

Date:08/07/12
Time:23:44:32
Page:8 of 147

SOVC For Jurisdiction Wide, All Counters, All Races

	REP County Drain Commissioner					
	Reg. Voters	Total Votes	Charles Lyon (REP)	Write-In Votes		
Jurisdiction Wide						
City of Onaway, Precinct 1	634	27	27 100.00%	0	0.00%	
City of Rogers City, Precinct 1	1104	77	77 100.00%	0	0.00%	
City of Rogers City, Precinct 2	1096	79	79 100.00%	0	0.00%	
Allis Township, Precinct 1	750	24	24 100.00%	0	0.00%	
Bearinger Township, Precinct 1	342	43	43 100.00%	0	0.00%	
Belknap Township, Precinct 1	573	40	40 100.00%	0	0.00%	
Bismarck Township, Precinct 1	324	22	22 100.00%	0	0.00%	
Case Township, Precinct 1	626	53	53 100.00%	0	0.00%	
Krakov Township, Precinct 1	594	51	51 100.00%	0	0.00%	
Metz Township, Precinct 1	245	7	7 100.00%	0	0.00%	
Moltke Township, Precinct 1	229	32	32 100.00%	0	0.00%	
North Allis Township, Precinct 1	424	29	29 100.00%	0	0.00%	
Ocqueoc Township, Precinct 1	545	58 59	58 98.31%	0	1.69%	
Posen Township, Precinct 1	628	24	24 100.00%	0	0.00%	
Presque Isle Township, Precinct 1	1534	149	149 100.00%	0	0.00%	
Pulawski Township, Precinct 1	265	8	8 100.00%	0	0.00%	
Rogers Township, Precinct 1	803	77 78	77 98.72%	0	1.28%	
Total	10716	802 802	800 99.75%	2	0.25%	

Statement of Votes Cast
Presque Isle County, MI
2012 Primary Election

Date:08/07/12
Time:23:44:32
Page:9 of 147

SOVC For Jurisdiction Wide, All Counters, All Races

	REP County Surveyor					REP D1 Commissioner		
	Reg. Voters	Total Votes	Norman J. Quaine (REP)	Write-In Votes		Reg. Voters	Total Votes	Write-In Votes
Jurisdiction Wide								
City of Onaway, Precinct 1	634	28	28 100.00%	0	0.00%	634	0 2	0 2 100.00%
City of Rogers City, Precinct 1	1104	90	90 100.00%	0	0.00%	-	-	-
City of Rogers City, Precinct 2	1096	91	91 100.00%	0	0.00%	-	-	-
Allis Township, Precinct 1	750	28	28 100.00%	0	0.00%	750	0 2	0 2 100.00%
Bearinger Township, Precinct 1	342	45	45 100.00%	0	0.00%	342	0 2	0 2 100.00%
Belknap Township, Precinct 1	573	47	47 100.00%	0	0.00%	-	-	-
Bismarck Township, Precinct 1	324	25	25 100.00%	0	0.00%	-	-	-
Case Township, Precinct 1	626	56	56 100.00%	0	0.00%	-	-	-
Krakov Township, Precinct 1	594	57	57 100.00%	0	0.00%	-	-	-
Metz Township, Precinct 1	245	7	7 100.00%	0	0.00%	-	-	-
Moltke Township, Precinct 1	229	33	33 100.00%	0	0.00%	-	-	-
North Allis Township, Precinct 1	424	30	30 100.00%	0	0.00%	424	0 2	0 2 100.00%
Ocqueoc Township, Precinct 1	545	60	60 100.00%	0	0.00%	-	-	-
Posen Township, Precinct 1	628	28	28 100.00%	0	0.00%	-	-	-
Presque Isle Township, Precinct 1	1534	151	151 100.00%	0	0.00%	-	-	-
Pulawski Township, Precinct 1	265	12	12 100.00%	0	0.00%	-	-	-
Rogers Township, Precinct 1	803	81	81 100.00%	0	0.00%	-	-	-
Total	10716	869	869 100.00%	0	0.00%	2150	10 0	10 0 100.00%

Statement of Votes Cast
Presque Isle County, MI
2012 Primary Election

Date:08/07/12
Time:23:44:32
Page:10 of 147

SOVC For Jurisdiction Wide, All Counters, All Races

	REP D2 Commissioner				REP D3 Commissioner		
	Reg. Voters	Total Votes	Kristin Sorgenfrei (REP)	Write-In Votes	Reg. Voters	Total Votes	Write-In Votes
Jurisdiction Wide							
City of Onaway, Precinct 1	-	-	-	-	-	-	-
City of Rogers City, Precinct 1	-	-	-	-	1104	0 7	0 7 100.00%
City of Rogers City, Precinct 2	-	-	-	-	1096	0 7	0 7 100.00%
Allis Township, Precinct 1	-	-	-	-	-	-	-
Bearinger Township, Precinct 1	-	-	-	-	-	-	-
Belknap Township, Precinct 1	-	-	-	-	-	-	-
Bismarck Township, Precinct 1	-	-	-	-	-	-	-
Case Township, Precinct 1	626	57 58	57 98.28%	0 1.72%	-	-	-
Krakow Township, Precinct 1	-	-	-	-	-	-	-
Metz Township, Precinct 1	-	-	-	-	-	-	-
Moltke Township, Precinct 1	-	-	-	-	-	-	-
North Allis Township, Precinct 1	-	-	-	-	-	-	-
Ocqueoc Township, Precinct 1	545	54	54 100.00%	0 0.00%	-	-	-
Posen Township, Precinct 1	-	-	-	-	-	-	-
Presque Isle Township, Precinct 1	-	-	-	-	-	-	-
Pulawski Township, Precinct 1	-	-	-	-	-	-	-
Rogers Township, Precinct 1	803	84 85	84 98.82%	0 1.18%	-	-	-
Total	1974	197 95	195 98.98%	2 0 1.02%	2200	11 0	11 100.00%

Statement of Votes Cast
Presque Isle County, MI
2012 Primary Election

Date:08/07/12
Time:23:44:32
Page:11 of 147

SOVC For Jurisdiction Wide, All Counters, All Races

	REP D4 Commissioner				
	Reg. Voters	Total Votes	Carl L. Altman (REP)	Write-In Votes	
Jurisdiction Wide					
City of Onaway, Precinct 1	-	-	-	-	-
City of Rogers City, Precinct 1	-	-	-	-	-
City of Rogers City, Precinct 2	-	-	-	-	-
Allis Township, Precinct 1	-	-	-	-	-
Bearinger Township, Precinct 1	-	-	-	-	-
Belknap Township, Precinct 1	573	54	54 100.00%	0	0.00%
Bismarck Township, Precinct 1	324	27	27 100.00%	0	0.00%
Case Township, Precinct 1	-	-	-	-	-
Krakow Township, Precinct 1	-	-	-	-	-
Metz Township, Precinct 1	245	7	7 100.00%	0	0.00%
Moltke Township, Precinct 1	229	33	33 100.00%	0	0.00%
North Allis Township, Precinct 1	-	-	-	-	-
Ocqueoc Township, Precinct 1	-	-	-	-	-
Posen Township, Precinct 1	628	27	27 100.00%	0	0.00%
Presque Isle Township, Precinct 1	-	-	-	-	-
Pulawski Township, Precinct 1	-	-	-	-	-
Rogers Township, Precinct 1	-	-	-	-	-
Total	1999	148	148 100.00%	0	0.00%

Statement of Votes Cast
Presque Isle County, MI
2012 Primary Election

Date:08/07/12
Time:23:44:32
Page:12 of 147

SOVC For Jurisdiction Wide, All Counters, All Races

	REP D5 Commissioner					REP Allis Twp Supervisor		
	Reg. Voters	Total Votes	Stephen Lang (REP)	Write-In Votes		Reg. Voters	Total Votes	Write-In Votes
Jurisdiction Wide								
City of Onaway, Precinct 1	-	-	-	-	-	-	-	-
City of Rogers City, Precinct 1	-	-	-	-	-	-	-	-
City of Rogers City, Precinct 2	-	-	-	-	-	-	-	-
Allis Township, Precinct 1	-	-	-	-	-	750	0	0
Bearinger Township, Precinct 1	-	-	-	-	-	-	-	-
Belknap Township, Precinct 1	-	-	-	-	-	-	-	-
Bismarck Township, Precinct 1	-	-	-	-	-	-	-	-
Case Township, Precinct 1	-	-	-	-	-	-	-	-
Krakow Township, Precinct 1	594	52	52 100.00%	0	0.00%	-	-	-
Metz Township, Precinct 1	-	-	-	-	-	-	-	-
Moltke Township, Precinct 1	-	-	-	-	-	-	-	-
North Allis Township, Precinct 1	-	-	-	-	-	-	-	-
Ocqueoc Township, Precinct 1	-	-	-	-	-	-	-	-
Posen Township, Precinct 1	-	-	-	-	-	-	-	-
Presque Isle Township, Precinct 1	1534	169	169 100.00%	0	0.00%	-	-	-
Pulawski Township, Precinct 1	265	9	9 100.00%	0	0.00%	-	-	-
Rogers Township, Precinct 1	-	-	-	-	-	-	-	-
Total	2393	230	230 100.00%	0	0.00%	750	0	0

Statement of Votes Cast
Presque Isle County, MI
2012 Primary Election

Date:08/07/12
Time:23:44:32
Page:13 of 147

SOVC For Jurisdiction Wide, All Counters, All Races

	REP Bearinger Twp Supervisor				
	Reg. Voters	Total Votes	Joseph Hartigan (REP)	Write-In Votes	
Jurisdiction Wide					
City of Onaway, Precinct 1	-	-	-	-	-
City of Rogers City, Precinct 1	-	-	-	-	-
City of Rogers City, Precinct 2	-	-	-	-	-
Allis Township, Precinct 1	-	-	-	-	-
Bearinger Township, Precinct 1	342	39	39 100.00%	0	0.00%
Belknap Township, Precinct 1	-	-	-	-	-
Bismarck Township, Precinct 1	-	-	-	-	-
Case Township, Precinct 1	-	-	-	-	-
Krakow Township, Precinct 1	-	-	-	-	-
Metz Township, Precinct 1	-	-	-	-	-
Moltke Township, Precinct 1	-	-	-	-	-
North Allis Township, Precinct 1	-	-	-	-	-
Ocqueoc Township, Precinct 1	-	-	-	-	-
Posen Township, Precinct 1	-	-	-	-	-
Presque Isle Township, Precinct 1	-	-	-	-	-
Pulawski Township, Precinct 1	-	-	-	-	-
Rogers Township, Precinct 1	-	-	-	-	-
Total	342	39	39 100.00%	0	0.00%

Statement of Votes Cast
Presque Isle County, MI
2012 Primary Election

Date:08/07/12
Time:23:44:32
Page:14 of 147

SOVC For Jurisdiction Wide, All Counters, All Races

	REP Belknap Twp Supervisor					REP Bismarck Twp Supervisor		
	Reg. Voters	Total Votes	Allan Berg (REP)	Write-In Votes		Reg. Voters	Total Votes	Write-In Votes
Jurisdiction Wide								
City of Onaway, Precinct 1	-	-	-	-	-	-	-	-
City of Rogers City, Precinct 1	-	-	-	-	-	-	-	-
City of Rogers City, Precinct 2	-	-	-	-	-	-	-	-
Allis Township, Precinct 1	-	-	-	-	-	-	-	-
Bearinger Township, Precinct 1	-	-	-	-	-	-	-	-
Belknap Township, Precinct 1	573	48	48 100.00%	0	0.00%	-	-	-
Bismarck Township, Precinct 1	-	-	-	-	-	324	0	0 100.00%
Case Township, Precinct 1	-	-	-	-	-	-	-	-
Krakow Township, Precinct 1	-	-	-	-	-	-	-	-
Metz Township, Precinct 1	-	-	-	-	-	-	-	-
Moltke Township, Precinct 1	-	-	-	-	-	-	-	-
North Allis Township, Precinct 1	-	-	-	-	-	-	-	-
Ocqueoc Township, Precinct 1	-	-	-	-	-	-	-	-
Posen Township, Precinct 1	-	-	-	-	-	-	-	-
Presque Isle Township, Precinct 1	-	-	-	-	-	-	-	-
Pulawski Township, Precinct 1	-	-	-	-	-	-	-	-
Rogers Township, Precinct 1	-	-	-	-	-	-	-	-
Total	573	48	48 100.00%	0	0.00%	324	0	0 100.00%

Statement of Votes Cast
Presque Isle County, MI
2012 Primary Election

Date:08/07/12
Time:23:44:32
Page:15 of 147

SOVC For Jurisdiction Wide, All Counters, All Races

	REP Case Twp Supervisor					REP Krakow Twp Supervisor		
	Reg. Voters	Total Votes	Dean Storms (REP)	Write-In Votes		Reg. Voters	Total Votes	Write-In Votes
Jurisdiction Wide								
City of Onaway, Precinct 1	-	-	-	-	-	-	-	-
City of Rogers City, Precinct 1	-	-	-	-	-	-	-	-
City of Rogers City, Precinct 2	-	-	-	-	-	-	-	-
Allis Township, Precinct 1	-	-	-	-	-	-	-	-
Bearinger Township, Precinct 1	-	-	-	-	-	-	-	-
Belknap Township, Precinct 1	-	-	-	-	-	-	-	-
Bismarck Township, Precinct 1	-	-	-	-	-	-	-	-
Case Township, Precinct 1	626	53	53 100.00%	0	0.00%	594	0	0 100.00%
Krakow Township, Precinct 1	-	-	-	-	-	-	-	-
Metz Township, Precinct 1	-	-	-	-	-	-	-	-
Moltke Township, Precinct 1	-	-	-	-	-	-	-	-
North Allis Township, Precinct 1	-	-	-	-	-	-	-	-
Ocqueoc Township, Precinct 1	-	-	-	-	-	-	-	-
Posen Township, Precinct 1	-	-	-	-	-	-	-	-
Presque Isle Township, Precinct 1	-	-	-	-	-	-	-	-
Pulawski Township, Precinct 1	-	-	-	-	-	-	-	-
Rogers Township, Precinct 1	-	-	-	-	-	-	-	-
Total	626	53	53 100.00%	0	0.00%	594	0	0 100.00%

Statement of Votes Cast
Presque Isle County, MI
2012 Primary Election

Date:08/07/12
Time:23:44:32
Page:16 of 147

SOVC For Jurisdiction Wide, All Counters, All Races

	REP Metz Twp Supervisor			REP Moltke Twp Supervisor			
	Reg. Voters	Total Votes	Write-In Votes	Reg. Voters	Total Votes	Neil G. Sorgenfrei (REP)	Write-In Votes
Jurisdiction Wide							
City of Onaway, Precinct 1	-	-	-	-	-	-	-
City of Rogers City, Precinct 1	-	-	-	-	-	-	-
City of Rogers City, Precinct 2	-	-	-	-	-	-	-
Allis Township, Precinct 1	-	-	-	-	-	-	-
Bearinger Township, Precinct 1	-	-	-	-	-	-	-
Belknap Township, Precinct 1	-	-	-	-	-	-	-
Bismarck Township, Precinct 1	-	-	-	-	-	-	-
Case Township, Precinct 1	-	-	-	-	-	-	-
Krakow Township, Precinct 1	-	-	-	-	-	-	-
Metz Township, Precinct 1	245	0	0	-	-	-	-
Moltke Township, Precinct 1	-	-	-	229	34	34 100.00%	0 0.00%
North Allis Township, Precinct 1	-	-	-	-	-	-	-
Ocqueoc Township, Precinct 1	-	-	-	-	-	-	-
Posen Township, Precinct 1	-	-	-	-	-	-	-
Presque Isle Township, Precinct 1	-	-	-	-	-	-	-
Pulawski Township, Precinct 1	-	-	-	-	-	-	-
Rogers Township, Precinct 1	-	-	-	-	-	-	-
Total	245	0	0	229	34	34 100.00%	0 0.00%

Statement of Votes Cast
Presque Isle County, MI
2012 Primary Election

Date:08/07/12
Time:23:44:32
Page:17 of 147

SOVC For Jurisdiction Wide, All Counters, All Races

	REP North Allis Twp Supervisor					
	Reg. Voters	Total Votes	David Webster (REP)	Write-In Votes		
Jurisdiction Wide						
City of Onaway, Precinct 1	-	-	-	-	-	-
City of Rogers City, Precinct 1	-	-	-	-	-	-
City of Rogers City, Precinct 2	-	-	-	-	-	-
Allis Township, Precinct 1	-	-	-	-	-	-
Bearinger Township, Precinct 1	-	-	-	-	-	-
Belknap Township, Precinct 1	-	-	-	-	-	-
Bismarck Township, Precinct 1	-	-	-	-	-	-
Casc Township, Precinct 1	-	-	-	-	-	-
Krakow Township, Precinct 1	-	-	-	-	-	-
Metz Township, Precinct 1	-	-	-	-	-	-
Moltke Township, Precinct 1	-	-	-	-	-	-
North Allis Township, Precinct 1	424	29	29 100.00%	0	0.00%	
Ocqueoc Township, Precinct 1	-	-	-	-	-	-
Posen Township, Precinct 1	-	-	-	-	-	-
Presque Isle Township, Precinct 1	-	-	-	-	-	-
Pulawski Township, Precinct 1	-	-	-	-	-	-
Rogers Township, Precinct 1	-	-	-	-	-	-
Total	424	29	29 100.00%	0	0.00%	

Statement of Votes Cast
Presque Isle County, MI
2012 Primary Election

Date:08/07/12
Time:23:44:32
Page:18 of 147

SOVC For Jurisdiction Wide, All Counters, All Races

	REP Ocqueoc Twp Supervisor					REP Posen Twp Supervisor		
	Reg. Voters	Total Votes	Jerry C. Counterman (REP)	Write-In Votes		Reg. Voters	Total Votes	Write-In Votes
Jurisdiction Wide								
City of Onaway, Precinct 1	-	-	-	-	-	-	-	-
City of Rogers City, Precinct 1	-	-	-	-	-	-	-	-
City of Rogers City, Precinct 2	-	-	-	-	-	-	-	-
Allis Township, Precinct 1	-	-	-	-	-	-	-	-
Bearinger Township, Precinct 1	-	-	-	-	-	-	-	-
Belknap Township, Precinct 1	-	-	-	-	-	-	-	-
Bismarck Township, Precinct 1	-	-	-	-	-	-	-	-
Case Township, Precinct 1	-	-	-	-	-	-	-	-
Krakow Township, Precinct 1	-	-	-	-	-	-	-	-
Metz Township, Precinct 1	-	-	-	-	-	-	-	-
Moltke Township, Precinct 1	-	-	-	-	-	-	-	-
North Allis Township, Precinct 1	-	-	-	-	-	-	-	-
Ocqueoc Township, Precinct 1	545	65	65 100.00%	0	0.00%	628	0	0 100.00%
Posen Township, Precinct 1	-	-	-	-	-	-	-	-
Presque Isle Township, Precinct 1	-	-	-	-	-	-	-	-
Pulawski Township, Precinct 1	-	-	-	-	-	-	-	-
Rogers Township, Precinct 1	-	-	-	-	-	-	-	-
Total	545	65	65 100.00%	0	0.00%	628	0	0 100.00%

Statement of Votes Cast
Presque Isle County, MI
2012 Primary Election

Date:08/07/12
Time:23:44:32
Page:19 of 147

SOVC For Jurisdiction Wide, All Counters, All Races

	REP Presque Isle Twp Supervisor					REP Pulawski Twp Supervisor		
	Reg. Voters	Total Votes	Brent Koel (REP)	Write-In Votes		Reg. Voters	Total Votes	Write-In Votes
Jurisdiction Wide								
City of Onaway, Precinct 1	-	-	-	-	-	-	-	-
City of Rogers City, Precinct 1	-	-	-	-	-	-	-	-
City of Rogers City, Precinct 2	-	-	-	-	-	-	-	-
Allis Township, Precinct 1	-	-	-	-	-	-	-	-
Bearinger Township, Precinct 1	-	-	-	-	-	-	-	-
Belknap Township, Precinct 1	-	-	-	-	-	-	-	-
Bismarck Township, Precinct 1	-	-	-	-	-	-	-	-
Case Township, Precinct 1	-	-	-	-	-	-	-	-
Krakow Township, Precinct 1	-	-	-	-	-	-	-	-
Metz Township, Precinct 1	-	-	-	-	-	-	-	-
Moltke Township, Precinct 1	-	-	-	-	-	-	-	-
North Allis Township, Precinct 1	-	-	-	-	-	-	-	-
Ocqueoc Township, Precinct 1	-	-	-	-	-	-	-	-
Posen Township, Precinct 1	-	-	-	-	-	-	-	-
Presque Isle Township, Precinct 1	1534	121	121 100.00%	0	0.00%	-	-	-
Pulawski Township, Precinct 1	-	-	-	-	-	265	0 ✓	0 ✓ 100.00%
Rogers Township, Precinct 1	-	-	-	-	-	-	-	-
Total	1534	121	121 100.00%	0	0.00%	265	0 ✓	0 ✓ 100.00%

Statement of Votes Cast
Presque Isle County, MI
2012 Primary Election

Date:08/07/12
Time:23:44:32
Page:20 of 147

SOVC For Jurisdiction Wide, All Counters, All Races

	REP Rogers Twp Supervisor					REP Allis Twp Clerk		
	Reg. Voters	Total Votes	Ralph Kortman (REP)	Write-In Votes		Reg. Voters	Total Votes	Write-In Votes
Jurisdiction Wide								
City of Onaway, Precinct 1	-	-	-	-	-	-	-	-
City of Rogers City, Precinct 1	-	-	-	-	-	-	-	-
City of Rogers City, Precinct 2	-	-	-	-	-	-	-	-
Allis Township, Precinct 1	-	-	-	-	-	750	0	0
Bearinger Township, Precinct 1	-	-	-	-	-	-	-	-
Belknap Township, Precinct 1	-	-	-	-	-	-	-	-
Bismarck Township, Precinct 1	-	-	-	-	-	-	-	-
Case Township, Precinct 1	-	-	-	-	-	-	-	-
Krakow Township, Precinct 1	-	-	-	-	-	-	-	-
Metz Township, Precinct 1	-	-	-	-	-	-	-	-
Moltke Township, Precinct 1	-	-	-	-	-	-	-	-
North Allis Township, Precinct 1	-	-	-	-	-	-	-	-
Ocqueoc Township, Precinct 1	-	-	-	-	-	-	-	-
Posen Township, Precinct 1	-	-	-	-	-	-	-	-
Presque Isle Township, Precinct 1	-	-	-	-	-	-	-	-
Pulawski Township, Precinct 1	-	-	-	-	-	-	-	-
Rogers Township, Precinct 1	803	78	78 100.00%	0	0.00%	-	-	-
Total	803	78	78 100.00%	0	0.00%	750	0	0

Statement of Votes Cast
Presque Isle County, MI
2012 Primary Election

Date:08/07/12
Time:23:44:32
Page:21 of 147

SOVC For Jurisdiction Wide, All Counters, All Races

	REP Bearinger Twp Clerk			REP Belknap Twp Clerk		
	Reg. Voters	Total Votes	Write-In Votes	Reg. Voters	Total Votes	Write-In Votes
Jurisdiction Wide						
City of Onaway, Precinct 1	-	-	-	-	-	-
City of Rogers City, Precinct 1	-	-	-	-	-	-
City of Rogers City, Precinct 2	-	-	-	-	-	-
Allis Township, Precinct 1	-	-	-	-	-	-
Bearinger Township, Precinct 1	342	0	0	573	0	0
Belknap Township, Precinct 1	-	-	-	-	-	-
Bismarck Township, Precinct 1	-	-	-	-	-	-
Case Township, Precinct 1	-	-	-	-	-	-
Krakov Township, Precinct 1	-	-	-	-	-	-
Metz Township, Precinct 1	-	-	-	-	-	-
Moltke Township, Precinct 1	-	-	-	-	-	-
North Allis Township, Precinct 1	-	-	-	-	-	-
Ocqueoc Township, Precinct 1	-	-	-	-	-	-
Posen Township, Precinct 1	-	-	-	-	-	-
Presque Isle Township, Precinct 1	-	-	-	-	-	-
Pulawski Township, Precinct 1	-	-	-	-	-	-
Rogers Township, Precinct 1	-	-	-	-	-	-
Total	342	0	0	573	0	0

Statement of Votes Cast
Presque Isle County, MI
2012 Primary Election

Date:08/07/12
Time:23:44:32
Page:22 of 147

SOVC For Jurisdiction Wide, All Counters, All Races

	REP Bismarck Twp Clerk			REP Case Twp Clerk			
	Reg. Voters	Total Votes	Write-In Votes	Reg. Voters	Total Votes	Diane Lewis (REP)	Write-In Votes
Jurisdiction Wide							
City of Onaway, Precinct 1	-	-	-	-	-	-	-
City of Rogers City, Precinct 1	-	-	-	-	-	-	-
City of Rogers City, Precinct 2	-	-	-	-	-	-	-
Allis Township, Precinct 1	-	-	-	-	-	-	-
Bearinger Township, Precinct 1	-	-	-	-	-	-	-
Belknap Township, Precinct 1	-	-	-	-	-	-	-
Bismarck Township, Precinct 1	324	0	1 100.00%	-	-	-	-
Case Township, Precinct 1	-	-	-	626	54	54 100.00%	0 0.00%
Krakow Township, Precinct 1	-	-	-	-	-	-	-
Metz Township, Precinct 1	-	-	-	-	-	-	-
Moltke Township, Precinct 1	-	-	-	-	-	-	-
North Allis Township, Precinct 1	-	-	-	-	-	-	-
Ocqueoc Township, Precinct 1	-	-	-	-	-	-	-
Posen Township, Precinct 1	-	-	-	-	-	-	-
Presque Isle Township, Precinct 1	-	-	-	-	-	-	-
Pulawski Township, Precinct 1	-	-	-	-	-	-	-
Rogers Township, Precinct 1	-	-	-	-	-	-	-
Total	324	0	1 100.00%	626	54	54 100.00%	0 0.00%

Statement of Votes Cast
Presque Isle County, MI
2012 Primary Election

Date:08/07/12
Time:23:44:32
Page:23 of 147

SOVC For Jurisdiction Wide, All Counters, All Races

	REP Krakow Twp Clerk			REP Metz Twp Clerk		
	Reg. Voters	Total Votes	Write-In Votes	Reg. Voters	Total Votes	Write-In Votes
Jurisdiction Wide						
City of Onaway, Precinct 1	-	-	-	-	-	-
City of Rogers City, Precinct 1	-	-	-	-	-	-
City of Rogers City, Precinct 2	-	-	-	-	-	-
Allis Township, Precinct 1	-	-	-	-	-	-
Bearinger Township, Precinct 1	-	-	-	-	-	-
Belknap Township, Precinct 1	-	-	-	-	-	-
Bismarck Township, Precinct 1	-	-	-	-	-	-
Case Township, Precinct 1	-	-	-	-	-	-
Krakow Township, Precinct 1	594	0	0	-	-	-
Metz Township, Precinct 1	-	-	-	245	0	0
Moltke Township, Precinct 1	-	-	-	-	-	-
North Allis Township, Precinct 1	-	-	-	-	-	-
Ocqueoc Township, Precinct 1	-	-	-	-	-	-
Posen Township, Precinct 1	-	-	-	-	-	-
Presque Isle Township, Precinct 1	-	-	-	-	-	-
Pulawski Township, Precinct 1	-	-	-	-	-	-
Rogers Township, Precinct 1	-	-	-	-	-	-
Total	594	0	0	245	0	0

Statement of Votes Cast
Presque Isle County, MI
2012 Primary Election

Date:08/07/12
Time:23:44:32
Page:24 of 147

SOVC For Jurisdiction Wide, All Counters, All Races

	REP Moltke Twp Clerk				
	Reg. Voters	Total Votes	Bethany LaLonde (REP)	Write-In Votes	
Jurisdiction Wide					
City of Onaway, Precinct 1	-	-	-	-	-
City of Rogers City, Precinct 1	-	-	-	-	-
City of Rogers City, Precinct 2	-	-	-	-	-
Allis Township, Precinct 1	-	-	-	-	-
Bearinger Township, Precinct 1	-	-	-	-	-
Belknap Township, Precinct 1	-	-	-	-	-
Bismarck Township, Precinct 1	-	-	-	-	-
Case Township, Precinct 1	-	-	-	-	-
Krakow Township, Precinct 1	-	-	-	-	-
Metz Township, Precinct 1	-	-	-	-	-
Moltke Township, Precinct 1	229	33	33 100.00%	0	0.00%
North Allis Township, Precinct 1	-	-	-	-	-
Ocqueoc Township, Precinct 1	-	-	-	-	-
Posen Township, Precinct 1	-	-	-	-	-
Presque Isle Township, Precinct 1	-	-	-	-	-
Pulawski Township, Precinct 1	-	-	-	-	-
Rogers Township, Precinct 1	-	-	-	-	-
Total	229	33	33 100.00%	0	0.00%

Statement of Votes Cast
Presque Isle County, MI
2012 Primary Election

Date:08/07/12
Time:23:44:32
Page:25 of 147

SOVC For Jurisdiction Wide, All Counters, All Races

	REP North Allis Twp Clerk				
	Reg. Voters	Total Votes	Roberta L. Northcott (REP)	Write-In Votes	
Jurisdiction Wide					
City of Onaway, Precinct 1	-	-	-	-	-
City of Rogers City, Precinct 1	-	-	-	-	-
City of Rogers City, Precinct 2	-	-	-	-	-
Allis Township, Precinct 1	-	-	-	-	-
Bearinger Township, Precinct 1	-	-	-	-	-
Belknap Township, Precinct 1	-	-	-	-	-
Bismarck Township, Precinct 1	-	-	-	-	-
Case Township, Precinct 1	-	-	-	-	-
Krakow Township, Precinct 1	-	-	-	-	-
Metz Township, Precinct 1	-	-	-	-	-
Moltke Township, Precinct 1	-	-	-	-	-
North Allis Township, Precinct 1	424	30	30 100.00%	0	0.00%
Ocqueoc Township, Precinct 1	-	-	-	-	-
Posen Township, Precinct 1	-	-	-	-	-
Presque Isle Township, Precinct 1	-	-	-	-	-
Pulawski Township, Precinct 1	-	-	-	-	-
Rogers Township, Precinct 1	-	-	-	-	-
Total	424	30	30 100.00%	0	0.00%

Statement of Votes Cast
Presque Isle County, MI
2012 Primary Election

Date:08/07/12
Time:23:44:32
Page:26 of 147

SOVC For Jurisdiction Wide, All Counters, All Races

	REP Ocqueoc Twp Clerk					REP Posen Twp Clerk		
	Reg. Voters	Total Votes	Pamela S. Schaedig (REP)	Write-In Votes		Reg. Voters	Total Votes	Write-In Votes
Jurisdiction Wide								
City of Onaway, Precinct 1	-	-	-	-	-	-	-	-
City of Rogers City, Precinct 1	-	-	-	-	-	-	-	-
City of Rogers City, Precinct 2	-	-	-	-	-	-	-	-
Allis Township, Precinct 1	-	-	-	-	-	-	-	-
Bearinger Township, Precinct 1	-	-	-	-	-	-	-	-
Belknap Township, Precinct 1	-	-	-	-	-	-	-	-
Bismarck Township, Precinct 1	-	-	-	-	-	-	-	-
Case Township, Precinct 1	-	-	-	-	-	-	-	-
Krakow Township, Precinct 1	-	-	-	-	-	-	-	-
Metz Township, Precinct 1	-	-	-	-	-	-	-	-
Moltke Township, Precinct 1	-	-	-	-	-	-	-	-
North Allis Township, Precinct 1	-	-	-	-	-	-	-	-
Ocqueoc Township, Precinct 1	545	69	69 100.00%	0	0.00%	628	628	0
Posen Township, Precinct 1	-	-	-	-	-	-	-	-
Presque Isle Township, Precinct 1	-	-	-	-	-	-	-	-
Pulawski Township, Precinct 1	-	-	-	-	-	-	-	-
Rogers Township, Precinct 1	-	-	-	-	-	-	-	-
Total	545	69	69 100.00%	0	0.00%	628	628	0

Statement of Votes Cast
Presque Isle County, MI
2012 Primary Election

Date:08/07/12
Time:23:44:32
Page:27 of 147

SOVC For Jurisdiction Wide, All Counters, All Races

	REP Presque Isle Twp Clerk					REP Pulawski Twp Clerk		
	Reg. Voters	Total Votes	Cynthia Paavola (REP)	Write-In Votes		Reg. Voters	Total Votes	Write-In Votes
Jurisdiction Wide								
City of Onaway, Precinct 1	-	-	-	-	-	-	-	-
City of Rogers City, Precinct 1	-	-	-	-	-	-	-	-
City of Rogers City, Precinct 2	-	-	-	-	-	-	-	-
Allis Township, Precinct 1	-	-	-	-	-	-	-	-
Bearinger Township, Precinct 1	-	-	-	-	-	-	-	-
Belknap Township, Precinct 1	-	-	-	-	-	-	-	-
Bismarck Township, Precinct 1	-	-	-	-	-	-	-	-
Case Township, Precinct 1	-	-	-	-	-	-	-	-
Krakow Township, Precinct 1	-	-	-	-	-	-	-	-
Metz Township, Precinct 1	-	-	-	-	-	-	-	-
Moltke Township, Precinct 1	-	-	-	-	-	-	-	-
North Allis Township, Precinct 1	-	-	-	-	-	-	-	-
Ocqueoc Township, Precinct 1	-	-	-	-	-	-	-	-
Posen Township, Precinct 1	-	-	-	-	-	-	-	-
Presque Isle Township, Precinct 1	1534	114	114 100.00%	0	0.00%	-	-	-
Pulawski Township, Precinct 1	-	-	-	-	-	265	0 ✓	0 ✓ 100.00%
Rogers Township, Precinct 1	-	-	-	-	-	-	-	-
Total	1534	114	114 100.00%	0	0.00%	265	0 ✓	0 ✓ 100.00%

Statement of Votes Cast
Presque Isle County, MI
2012 Primary Election

Date:08/07/12
Time:23:44:32
Page:28 of 147

SOVC For Jurisdiction Wide, All Counters, All Races

	REP Rogers Twp Clerk				
	Reg. Voters	Total Votes	Donna M. Hopp (REP)	Write-In Votes	
Jurisdiction Wide					
City of Onaway, Precinct 1	-	-	-	-	-
City of Rogers City, Precinct 1	-	-	-	-	-
City of Rogers City, Precinct 2	-	-	-	-	-
Allis Township, Precinct 1	-	-	-	-	-
Bearinger Township, Precinct 1	-	-	-	-	-
Belknap Township, Precinct 1	-	-	-	-	-
Bismarck Township, Precinct 1	-	-	-	-	-
Case Township, Precinct 1	-	-	-	-	-
Krakow Township, Precinct 1	-	-	-	-	-
Metz Township, Precinct 1	-	-	-	-	-
Moltke Township, Precinct 1	-	-	-	-	-
North Allis Township, Precinct 1	-	-	-	-	-
Ocqueoc Township, Precinct 1	-	-	-	-	-
Posen Township, Precinct 1	-	-	-	-	-
Presque Isle Township, Precinct 1	-	-	-	-	-
Pulawski Township, Precinct 1	-	-	-	-	-
Rogers Township, Precinct 1	803	87	87 100.00%	0	0.00%
Total	803	87	87 100.00%	0	0.00%

Statement of Votes Cast
Presque Isle County, MI
2012 Primary Election

Date:08/07/12
Time:23:44:32
Page:29 of 147

SOVC For Jurisdiction Wide, All Counters, All Races

	REP Allis Twp Treasurer					REP Bearinger Twp Treasurer		
	Reg. Voters	Total Votes	Wayne Berry (REP)	Write-In Votes		Reg. Voters	Total Votes	Write-In Votes
Jurisdiction Wide								
City of Onaway, Precinct 1	-	-	-	-	-	-	-	-
City of Rogers City, Precinct 1	-	-	-	-	-	-	-	-
City of Rogers City, Precinct 2	-	-	-	-	-	-	-	-
Allis Township, Precinct 1	750	21	21 100.00%	0	0.00%			
Bearinger Township, Precinct 1	-	-	-	-	-	342	0	0
Belknap Township, Precinct 1	-	-	-	-	-			
Bismarck Township, Precinct 1	-	-	-	-	-			
Case Township, Precinct 1	-	-	-	-	-			
Krakow Township, Precinct 1	-	-	-	-	-			
Metz Township, Precinct 1	-	-	-	-	-			
Moltke Township, Precinct 1	-	-	-	-	-			
North Allis Township, Precinct 1	-	-	-	-	-			
Ocqueoc Township, Precinct 1	-	-	-	-	-			
Posen Township, Precinct 1	-	-	-	-	-			
Presque Isle Township, Precinct 1	-	-	-	-	-			
Pulawski Township, Precinct 1	-	-	-	-	-			
Rogers Township, Precinct 1	-	-	-	-	-			
Total	750	21	21 100.00%	0	0.00%	342	0	0

Statement of Votes Cast
Presque Isle County, MI
2012 Primary Election

Date:08/07/12
Time:23:44:32
Page:30 of 147

SOVC For Jurisdiction Wide, All Counters, All Races

	REP Belknap Twp Treasurer			REP Bismarck Twp Treasurer			
	Reg. Voters	Total Votes	Write-In Votes	Reg. Voters	Total Votes	Scott Cordes (REP)	Write-In Votes
Jurisdiction Wide							
City of Onaway, Precinct 1	-	-	-	-	-	-	-
City of Rogers City, Precinct 1	-	-	-	-	-	-	-
City of Rogers City, Precinct 2	-	-	-	-	-	-	-
Allis Township, Precinct 1	-	-	-	-	-	-	-
Bearinger Township, Precinct 1	-	-	-	-	-	-	-
Belknap Township, Precinct 1	573	40	0 100.00%	-	-	-	-
Bismarck Township, Precinct 1	-	-	-	324	18	18 100.00%	0 0.00%
Case Township, Precinct 1	-	-	-	-	-	-	-
Krakov Township, Precinct 1	-	-	-	-	-	-	-
Metz Township, Precinct 1	-	-	-	-	-	-	-
Moltke Township, Precinct 1	-	-	-	-	-	-	-
North Allis Township, Precinct 1	-	-	-	-	-	-	-
Ocqueoc Township, Precinct 1	-	-	-	-	-	-	-
Posen Township, Precinct 1	-	-	-	-	-	-	-
Presque Isle Township, Precinct 1	-	-	-	-	-	-	-
Pulawski Township, Precinct 1	-	-	-	-	-	-	-
Rogers Township, Precinct 1	-	-	-	-	-	-	-
Total	573	40	0 100.00%	324	18	18 100.00%	0 0.00%

Statement of Votes Cast
Presque Isle County, MI
2012 Primary Election

Date:08/07/12
Time:23:44:32
Page:31 of 147

SOVC For Jurisdiction Wide, All Counters, All Races

	REP Case Twp Treasurer					
	Reg. Voters	Total Votes	Daniel Milbocker (REP)	Write-In Votes		
Jurisdiction Wide						
City of Onaway, Precinct 1	-	-	-	-	-	-
City of Rogers City, Precinct 1	-	-	-	-	-	-
City of Rogers City, Precinct 2	-	-	-	-	-	-
Allis Township, Precinct 1	-	-	-	-	-	-
Bearinger Township, Precinct 1	-	-	-	-	-	-
Belknap Township, Precinct 1	-	-	-	-	-	-
Bismarck Township, Precinct 1	-	-	-	-	-	-
Case Township, Precinct 1	626	51	51 100.00%	0	0.00%	-
Krakow Township, Precinct 1	-	-	-	-	-	-
Metz Township, Precinct 1	-	-	-	-	-	-
Moltke Township, Precinct 1	-	-	-	-	-	-
North Allis Township, Precinct 1	-	-	-	-	-	-
Ocqueoc Township, Precinct 1	-	-	-	-	-	-
Posen Township, Precinct 1	-	-	-	-	-	-
Presque Isle Township, Precinct 1	-	-	-	-	-	-
Pulawski Township, Precinct 1	-	-	-	-	-	-
Rogers Township, Precinct 1	-	-	-	-	-	-
Total	626	51	51 100.00%	0	0.00%	-

Statement of Votes Cast
Presque Isle County, MI
2012 Primary Election

Date:08/07/12
Time:23:44:32
Page:32 of 147

SOVC For Jurisdiction Wide, All Counters, All Races

	REP Krakow Twp Treasurer					REP Metz Twp Treasurer		
	Reg. Voters	Total Votes	Diane M. Mucciante (REP)	Write-In Votes		Reg. Voters	Total Votes	Write-In Votes
Jurisdiction Wide								
City of Onaway, Precinct 1	-	-	-	-	-	-	-	-
City of Rogers City, Precinct 1	-	-	-	-	-	-	-	-
City of Rogers City, Precinct 2	-	-	-	-	-	-	-	-
Allis Township, Precinct 1	-	-	-	-	-	-	-	-
Bearinger Township, Precinct 1	-	-	-	-	-	-	-	-
Belknap Township, Precinct 1	-	-	-	-	-	-	-	-
Bismarck Township, Precinct 1	-	-	-	-	-	-	-	-
Case Township, Precinct 1	-	-	-	-	-	-	-	-
Krakow Township, Precinct 1	594	44	44 100.00%	0	0.00%	245	0	0
Metz Township, Precinct 1	-	-	-	-	-	-	-	-
Moltke Township, Precinct 1	-	-	-	-	-	-	-	-
North Allis Township, Precinct 1	-	-	-	-	-	-	-	-
Ocqueoc Township, Precinct 1	-	-	-	-	-	-	-	-
Posen Township, Precinct 1	-	-	-	-	-	-	-	-
Presque Isle Township, Precinct 1	-	-	-	-	-	-	-	-
Pulawski Township, Precinct 1	-	-	-	-	-	-	-	-
Rogers Township, Precinct 1	-	-	-	-	-	-	-	-
Total	594	44	44 100.00%	0	0.00%	245	0	0

Statement of Votes Cast
Presque Isle County, MI
2012 Primary Election

Date:08/07/12
Time:23:44:32
Page:33 of 147

SOVC For Jurisdiction Wide, All Counters, All Races

	REP Moltke Twp Treasurer					REP North Allis Twp Treasurer		
	Reg. Voters	Total Votes	Gloria Adrian (REP)	Write-In Votes		Reg. Voters	Total Votes	Write-In Votes
Jurisdiction Wide								
City of Onaway, Precinct 1	-	-	-	-	-	-	-	-
City of Rogers City, Precinct 1	-	-	-	-	-	-	-	-
City of Rogers City, Precinct 2	-	-	-	-	-	-	-	-
Allis Township, Precinct 1	-	-	-	-	-	-	-	-
Bearinger Township, Precinct 1	-	-	-	-	-	-	-	-
Belknap Township, Precinct 1	-	-	-	-	-	-	-	-
Bismarck Township, Precinct 1	-	-	-	-	-	-	-	-
Case Township, Precinct 1	-	-	-	-	-	-	-	-
Krakow Township, Precinct 1	-	-	-	-	-	-	-	-
Metz Township, Precinct 1	-	-	-	-	-	-	-	-
Moltke Township, Precinct 1	229	33	33 100.00%	0	0.00%	-	-	-
North Allis Township, Precinct 1	-	-	-	-	-	424	0 ✓	0 ✓ 100.00%
Ocqueoc Township, Precinct 1	-	-	-	-	-	-	-	-
Posen Township, Precinct 1	-	-	-	-	-	-	-	-
Presque Isle Township, Precinct 1	-	-	-	-	-	-	-	-
Pulawski Township, Precinct 1	-	-	-	-	-	-	-	-
Rogers Township, Precinct 1	-	-	-	-	-	-	-	-
Total	229	33	33 100.00%	0	0.00%	424	0 ✓	0 ✓ 100.00%

Statement of Votes Cast
Presque Isle County, MI
2012 Primary Election

Date:08/07/12
Time:23:44:32
Page:34 of 147

SOVC For Jurisdiction Wide, All Counters, All Races

	REP Ocqueoc Twp Treasurer					REP Posen Twp Treasurer		
	Reg. Voters	Total Votes	Dolores Merchant (REP)	Write-In Votes		Reg. Voters	Total Votes	Write-In Votes
Jurisdiction Wide								
City of Onaway, Precinct 1	-	-	-	-	-	-	-	-
City of Rogers City, Precinct 1	-	-	-	-	-	-	-	-
City of Rogers City, Precinct 2	-	-	-	-	-	-	-	-
Allis Township, Precinct 1	-	-	-	-	-	-	-	-
Beainger Township, Precinct 1	-	-	-	-	-	-	-	-
Belknap Township, Precinct 1	-	-	-	-	-	-	-	-
Bismarck Township, Precinct 1	-	-	-	-	-	-	-	-
Case Township, Precinct 1	-	-	-	-	-	-	-	-
Krakow Township, Precinct 1	-	-	-	-	-	-	-	-
Metz Township, Precinct 1	-	-	-	-	-	-	-	-
Moltke Township, Precinct 1	-	-	-	-	-	-	-	-
North Allis Township, Precinct 1	-	-	-	-	-	-	-	-
Ocqueoc Township, Precinct 1	545	68	68 100.00%	0	0.00%	-	-	-
Posen Township, Precinct 1	-	-	-	-	-	628	0 ✓	0 ✗ 100.00%
Presque Isle Township, Precinct 1	-	-	-	-	-	-	-	-
Pulawski Township, Precinct 1	-	-	-	-	-	-	-	-
Rogers Township, Precinct 1	-	-	-	-	-	-	-	-
Total	545	68	68 100.00%	0	0.00%	628	✓ 0	✗ 0 100.00%

Statement of Votes Cast
Presque Isle County, MI
2012 Primary Election

Date:08/07/12
Time:23:44:32
Page:35 of 147

SOVC For Jurisdiction Wide, All Counters, All Races

	REP Presque Isle Twp Treasurer			REP Pulawski Twp Treasurer		
	Reg. Voters	Total Votes	Write-In Votes	Reg. Voters	Total Votes	Write-In Votes
Jurisdiction Wide						
City of Onaway, Precinct 1	-	-	-	-	-	-
City of Rogers City, Precinct 1	-	-	-	-	-	-
City of Rogers City, Precinct 2	-	-	-	-	-	-
Allis Township, Precinct 1	-	-	-	-	-	-
Bearinger Township, Precinct 1	-	-	-	-	-	-
Belknap Township, Precinct 1	-	-	-	-	-	-
Bismarck Township, Precinct 1	-	-	-	-	-	-
Case Township, Precinct 1	-	-	-	-	-	-
Krakow Township, Precinct 1	-	-	-	-	-	-
Metz Township, Precinct 1	-	-	-	-	-	-
Moltke Township, Precinct 1	-	-	-	-	-	-
North Allis Township, Precinct 1	-	-	-	-	-	-
Ocqueoc Township, Precinct 1	-	-	-	-	-	-
Posen Township, Precinct 1	-	-	-	-	-	-
Presque Isle Township, Precinct 1	1534	0 2	0 2 100.00%	265	0 1	0 1 100.00%
Pulawski Township, Precinct 1	-	-	-	-	-	-
Rogers Township, Precinct 1	-	-	-	-	-	-
Total	1534	2	2 100.00%	265	1	1 100.00%
		0	0		0	0

Statement of Votes Cast
 Presque Isle County, MI
 2012 Primary Election

Date:08/07/12
 Time:23:44:32
 Page:36 of 147

SOVC For Jurisdiction Wide, All Counters, All Races

	REP Rogers Twp Treasurer					
	Reg. Voters	Total Votes	Carol A. Radka (REP)	Write-In Votes		
Jurisdiction Wide						
City of Onaway, Precinct 1	-	-	-	-	-	-
City of Rogers City, Precinct 1	-	-	-	-	-	-
City of Rogers City, Precinct 2	-	-	-	-	-	-
Allis Township, Precinct 1	-	-	-	-	-	-
Bearinger Township, Precinct 1	-	-	-	-	-	-
Belknap Township, Precinct 1	-	-	-	-	-	-
Bismarck Township, Precinct 1	-	-	-	-	-	-
Case Township, Precinct 1	-	-	-	-	-	-
Krakow Township, Precinct 1	-	-	-	-	-	-
Metz Township, Precinct 1	-	-	-	-	-	-
Moltke Township, Precinct 1	-	-	-	-	-	-
North Allis Township, Precinct 1	-	-	-	-	-	-
Ocqueoc Township, Precinct 1	-	-	-	-	-	-
Posen Township, Precinct 1	-	-	-	-	-	-
Presque Isle Township, Precinct 1	-	-	-	-	-	-
Pulawski Township, Precinct 1	-	-	-	-	-	-
Rogers Township, Precinct 1	803	84	84 100.00%	0	0.00%	
Total	803	84	84 100.00%	0	0.00%	

Statement of Votes Cast
Presque Isle County, MI
2012 Primary Election

Date:08/07/12
Time:23:44:32
Page:37 of 147

SOVC For Jurisdiction Wide, All Counters, All Races

	REP Allis Twp Trustee				
	Reg. Voters	Total Votes	Mark Dean (REP)	Write-In Votes	
Jurisdiction Wide					
City of Onaway, Precinct 1	-	-	-	-	-
City of Rogers City, Precinct 1	-	-	-	-	-
City of Rogers City, Precinct 2	-	-	-	-	-
Allis Township, Precinct 1	750	24	24 100.00%	0	0.00%
Bearinger Township, Precinct 1	-	-	-	-	-
Belknap Township, Precinct 1	-	-	-	-	-
Bismarck Township, Precinct 1	-	-	-	-	-
Case Township, Precinct 1	-	-	-	-	-
Krakow Township, Precinct 1	-	-	-	-	-
Metz Township, Precinct 1	-	-	-	-	-
Moltke Township, Precinct 1	-	-	-	-	-
North Allis Township, Precinct 1	-	-	-	-	-
Ocqueoc Township, Precinct 1	-	-	-	-	-
Posen Township, Precinct 1	-	-	-	-	-
Presque Isle Township, Precinct 1	-	-	-	-	-
Pulawski Township, Precinct 1	-	-	-	-	-
Rogers Township, Precinct 1	-	-	-	-	-
Total	750	24	24 100.00%	0	0.00%

Statement of Votes Cast
Presque Isle County, MI
2012 Primary Election

Date:08/07/12
Time:23:44:32
Page:38 of 147

SOVC For Jurisdiction Wide, All Counters, All Races

	REP Bearinger Twp Trustee							
	Reg. Voters	Total Votes	Katherine Dowker (REP)		James McKindles (REP)		Write-In Votes	
Jurisdiction Wide								
City of Onaway, Precinct 1	-	-	-	-	-	-	-	-
City of Rogers City, Precinct 1	-	-	-	-	-	-	-	-
City of Rogers City, Precinct 2	-	-	-	-	-	-	-	-
Allis Township, Precinct 1	-	-	-	-	-	-	-	-
Bearinger Township, Precinct 1	342	68	30	44.12%	38	55.88%	0	0.00%
Belknap Township, Precinct 1	-	-	-	-	-	-	-	-
Bismarck Township, Precinct 1	-	-	-	-	-	-	-	-
Case Township, Precinct 1	-	-	-	-	-	-	-	-
Krakov Township, Precinct 1	-	-	-	-	-	-	-	-
Metz Township, Precinct 1	-	-	-	-	-	-	-	-
Moltke Township, Precinct 1	-	-	-	-	-	-	-	-
North Allis Township, Precinct 1	-	-	-	-	-	-	-	-
Ocqueoc Township, Precinct 1	-	-	-	-	-	-	-	-
Posen Township, Precinct 1	-	-	-	-	-	-	-	-
Presque Isle Township, Precinct 1	-	-	-	-	-	-	-	-
Pulawski Township, Precinct 1	-	-	-	-	-	-	-	-
Rogers Township, Precinct 1	-	-	-	-	-	-	-	-
Total	342	68	30	44.12%	38	55.88%	0	0.00%

Statement of Votes Cast
Presque Isle County, MI
2012 Primary Election

Date:08/07/12
Time:23:44:32
Page:39 of 147

SOVC For Jurisdiction Wide, All Counters, All Races

	REP Belknap Twp Trustee							
	Reg. Voters	Total Votes	Harlow H. Hardies (REP)		Robert L. Hopp (REP)		Write-In Votes	
Jurisdiction Wide								
City of Onaway, Precinct 1	-	-	-	-	-	-	-	-
City of Rogers City, Precinct 1	-	-	-	-	-	-	-	-
City of Rogers City, Precinct 2	-	-	-	-	-	-	-	-
Allis Township, Precinct 1	-	-	-	-	-	-	-	-
Bearinger Township, Precinct 1	-	-	-	-	-	-	-	-
Belknap Township, Precinct 1	573	83	38	45.78%	45	54.22%	0	0.00%
Bismarck Township, Precinct 1	-	-	-	-	-	-	-	-
Case Township, Precinct 1	-	-	-	-	-	-	-	-
Krakow Township, Precinct 1	-	-	-	-	-	-	-	-
Metz Township, Precinct 1	-	-	-	-	-	-	-	-
Moltke Township, Precinct 1	-	-	-	-	-	-	-	-
North Allis Township, Precinct 1	-	-	-	-	-	-	-	-
Ocqueoc Township, Precinct 1	-	-	-	-	-	-	-	-
Posen Township, Precinct 1	-	-	-	-	-	-	-	-
Presque Isle Township, Precinct 1	-	-	-	-	-	-	-	-
Pulawski Township, Precinct 1	-	-	-	-	-	-	-	-
Rogers Township, Precinct 1	-	-	-	-	-	-	-	-
Total	573	83	38	45.78%	45	54.22%	0	0.00%

Statement of Votes Cast
Presque Isle County, MI
2012 Primary Election

Date:08/07/12
Time:23:44:32
Page:40 of 147

SOVC For Jurisdiction Wide, All Counters, All Races

	REP Bismarck Twp Trustee			REP Case Twp Trustee			
	Reg. Voters	Total Votes	Write-In Votes	Reg. Voters	Total Votes	Luke Ellenberger (REP)	Write-In Votes
Jurisdiction Wide							
City of Onaway, Precinct 1	-	-	-	-	-	-	-
City of Rogers City, Precinct 1	-	-	-	-	-	-	-
City of Rogers City, Precinct 2	-	-	-	-	-	-	-
Allis Township, Precinct 1	-	-	-	-	-	-	-
Bearinger Township, Precinct 1	-	-	-	-	-	-	-
Belknap Township, Precinct 1	-	-	-	-	-	-	-
Bismarck Township, Precinct 1	324	0 +	0 + 100.00%	-	-	-	-
Case Township, Precinct 1	-	-	-	626	49-50	49 98.00%	0 + 2.00%
Krakov Township, Precinct 1	-	-	-	-	-	-	-
Metz Township, Precinct 1	-	-	-	-	-	-	-
Moltke Township, Precinct 1	-	-	-	-	-	-	-
North Allis Township, Precinct 1	-	-	-	-	-	-	-
Ocqueoc Township, Precinct 1	-	-	-	-	-	-	-
Posen Township, Precinct 1	-	-	-	-	-	-	-
Presque Isle Township, Precinct 1	-	-	-	-	-	-	-
Pulawski Township, Precinct 1	-	-	-	-	-	-	-
Rogers Township, Precinct 1	-	-	-	-	-	-	-
Total	324	+ 0	+ 100.00%	626	50 49	49 98.00%	+ 0 2.00%

Statement of Votes Cast
Presque Isle County, MI
2012 Primary Election

Date:08/07/12
Time:23:44:32
Page:41 of 147

SOVC For Jurisdiction Wide, All Counters, All Races

	REP Krakow Twp Trustee				REP Metz Twp Trustee		
	Reg. Voters	Total Votes	Roger Witherbee (REP)	Write-In Votes	Reg. Voters	Total Votes	Write-In Votes
Jurisdiction Wide							
City of Onaway, Precinct 1	-	-	-	-	-	-	-
City of Rogers City, Precinct 1	-	-	-	-	-	-	-
City of Rogers City, Precinct 2	-	-	-	-	-	-	-
Allis Township, Precinct 1	-	-	-	-	-	-	-
Beainger Township, Precinct 1	-	-	-	-	-	-	-
Belknap Township, Precinct 1	-	-	-	-	-	-	-
Bismarck Township, Precinct 1	-	-	-	-	-	-	-
Case Township, Precinct 1	-	-	-	-	-	-	-
Krakow Township, Precinct 1	594	40 42	40 95.24%	0 4.76%	-	-	-
Metz Township, Precinct 1	-	-	-	-	245	0	0
Moltke Township, Precinct 1	-	-	-	-	-	-	-
North Allis Township, Precinct 1	-	-	-	-	-	-	-
Ocqueoc Township, Precinct 1	-	-	-	-	-	-	-
Posen Township, Precinct 1	-	-	-	-	-	-	-
Presque Isle Township, Precinct 1	-	-	-	-	-	-	-
Pulawski Township, Precinct 1	-	-	-	-	-	-	-
Rogers Township, Precinct 1	-	-	-	-	-	-	-
Total	594	42 40	40 95.24%	2 0 4.76%	245	0	0

Statement of Votes Cast
Presque Isle County, MI
2012 Primary Election

Date:08/07/12
Time:23:44:32
Page:42 of 147

SOVC For Jurisdiction Wide, All Counters, All Races

	REP Moltke Twp Trustee							
	Reg. Voters	Total Votes	Janice L. Delke (REP)		Timothy N Sorgenfrei (REP)		Write-In Votes	
Jurisdiction Wide								
City of Onaway, Precinct 1	-	-	-	-	-	-	-	-
City of Rogers City, Precinct 1	-	-	-	-	-	-	-	-
City of Rogers City, Precinct 2	-	-	-	-	-	-	-	-
Allis Township, Precinct 1	-	-	-	-	-	-	-	-
Bearinger Township, Precinct 1	-	-	-	-	-	-	-	-
Belknap Township, Precinct 1	-	-	-	-	-	-	-	-
Bismarck Township, Precinct 1	-	-	-	-	-	-	-	-
Case Township, Precinct 1	-	-	-	-	-	-	-	-
Krakow Township, Precinct 1	-	-	-	-	-	-	-	-
Metz Township, Precinct 1	-	-	-	-	-	-	-	-
Moltke Township, Precinct 1	229	47	19	40.43%	28	59.57%	0	0.00%
North Allis Township, Precinct 1	-	-	-	-	-	-	-	-
Ocqueoc Township, Precinct 1	-	-	-	-	-	-	-	-
Posen Township, Precinct 1	-	-	-	-	-	-	-	-
Presque Isle Township, Precinct 1	-	-	-	-	-	-	-	-
Pulawski Township, Precinct 1	-	-	-	-	-	-	-	-
Rogers Township, Precinct 1	-	-	-	-	-	-	-	-
Total	229	47	19	40.43%	28	59.57%	0	0.00%

Statement of Votes Cast
Presque Isle County, MI
2012 Primary Election

Date:08/07/12
Time:23:44:32
Page:43 of 147

SOVC For Jurisdiction Wide, All Counters, All Races

	REP North Allis Twp Trustee					
	Reg. Voters	Total Votes	Andrew Bischer (REP)	Write-In Votes		
Jurisdiction Wide						
City of Onaway, Precinct 1	-	-	-	-	-	-
City of Rogers City, Precinct 1	-	-	-	-	-	-
City of Rogers City, Precinct 2	-	-	-	-	-	-
Allis Township, Precinct 1	-	-	-	-	-	-
Bearinger Township, Precinct 1	-	-	-	-	-	-
Belknap Township, Precinct 1	-	-	-	-	-	-
Bismarck Township, Precinct 1	-	-	-	-	-	-
Case Township, Precinct 1	-	-	-	-	-	-
Krakov Township, Precinct 1	-	-	-	-	-	-
Metz Township, Precinct 1	-	-	-	-	-	-
Moltke Township, Precinct 1	-	-	-	-	-	-
North Allis Township, Precinct 1	424	29	29 100.00%	0	0.00%	
Ocqueoc Township, Precinct 1	-	-	-	-	-	-
Posen Township, Precinct 1	-	-	-	-	-	-
Presque Isle Township, Precinct 1	-	-	-	-	-	-
Pulawski Township, Precinct 1	-	-	-	-	-	-
Rogers Township, Precinct 1	-	-	-	-	-	-
Total	424	29	29 100.00%	0	0.00%	

Statement of Votes Cast
Presque Isle County, MI
2012 Primary Election

Date:08/07/12
Time:23:44:32
Page:44 of 147

SOVC For Jurisdiction Wide, All Counters, All Races

	REP Ocqueoc Twp Trustee				REP Posen Twp Trustee		
	Reg. Voters	Total Votes	Jeffrey Foster (REP)	Write-In Votes	Reg. Voters	Total Votes	Write-In Votes
Jurisdiction Wide							
City of Onaway, Precinct 1	-	-	-	-	-	-	-
City of Rogers City, Precinct 1	-	-	-	-	-	-	-
City of Rogers City, Precinct 2	-	-	-	-	-	-	-
Allis Township, Precinct 1	-	-	-	-	-	-	-
Bearinger Township, Precinct 1	-	-	-	-	-	-	-
Belknap Township, Precinct 1	-	-	-	-	-	-	-
Bismarck Township, Precinct 1	-	-	-	-	-	-	-
Case Township, Precinct 1	-	-	-	-	-	-	-
Krakov Township, Precinct 1	-	-	-	-	-	-	-
Metz Township, Precinct 1	-	-	-	-	-	-	-
Moltke Township, Precinct 1	-	-	-	-	-	-	-
North Allis Township, Precinct 1	-	-	-	-	-	-	-
Ocqueoc Township, Precinct 1	545	63	63	96.92%	0	0	0
Posen Township, Precinct 1	-	-	-	-	628	628	100.00%
Presque Isle Township, Precinct 1	-	-	-	-	-	-	-
Pulawski Township, Precinct 1	-	-	-	-	-	-	-
Rogers Township, Precinct 1	-	-	-	-	-	-	-
Total	545	63	63	96.92%	628	628	100.00%

Statement of Votes Cast
Presque Isle County, MI
2012 Primary Election

Date:08/07/12
Time:23:44:32
Page:45 of 147

SOVC For Jurisdiction Wide, All Counters, All Races

	REP Presque Isle Twp Trustee					REP Pulawski Twp Trustee		
	Reg. Voters	Total Votes	Lynn Morrison (REP)	Write-In Votes		Reg. Voters	Total Votes	Write-In Votes
Jurisdiction Wide								
City of Onaway, Precinct 1	-	-	-	-	-	-	-	-
City of Rogers City, Precinct 1	-	-	-	-	-	-	-	-
City of Rogers City, Precinct 2	-	-	-	-	-	-	-	-
Allis Township, Precinct 1	-	-	-	-	-	-	-	-
Bearinger Township, Precinct 1	-	-	-	-	-	-	-	-
Belknap Township, Precinct 1	-	-	-	-	-	-	-	-
Bismarck Township, Precinct 1	-	-	-	-	-	-	-	-
Case Township, Precinct 1	-	-	-	-	-	-	-	-
Krakow Township, Precinct 1	-	-	-	-	-	-	-	-
Metz Township, Precinct 1	-	-	-	-	-	-	-	-
Moltke Township, Precinct 1	-	-	-	-	-	-	-	-
North Allis Township, Precinct 1	-	-	-	-	-	-	-	-
Ocqueoc Township, Precinct 1	-	-	-	-	-	-	-	-
Posen Township, Precinct 1	-	-	-	-	-	-	-	-
Presque Isle Township, Precinct 1	1534	124	124 100.00%	0	0.00%	-	-	-
Pulawski Township, Precinct 1	-	-	-	-	-	265	0	0
Rogers Township, Precinct 1	-	-	-	-	-	-	-	-
Total	1534	124	124 100.00%	0	0.00%	265	0	0

Statement of Votes Cast
Presque Isle County, MI
2012 Primary Election

Date:08/07/12
Time:23:44:32
Page:46 of 147

SOVC For Jurisdiction Wide, All Counters, All Races

	REP Rogers Twp Trustee					
	Reg. Voters	Total Votes	David R. Grulke (REP)	Write-In Votes		
Jurisdiction Wide						
City of Onaway, Precinct 1	-	-	-	-	-	-
City of Rogers City, Precinct 1	-	-	-	-	-	-
City of Rogers City, Precinct 2	-	-	-	-	-	-
Allis Township, Precinct 1	-	-	-	-	-	-
Bearinger Township, Precinct 1	-	-	-	-	-	-
Belknap Township, Precinct 1	-	-	-	-	-	-
Bismarck Township, Precinct 1	-	-	-	-	-	-
Case Township, Precinct 1	-	-	-	-	-	-
Krakow Township, Precinct 1	-	-	-	-	-	-
Metz Township, Precinct 1	-	-	-	-	-	-
Moltke Township, Precinct 1	-	-	-	-	-	-
North Allis Township, Precinct 1	-	-	-	-	-	-
Ocqueoc Township, Precinct 1	-	-	-	-	-	-
Posen Township, Precinct 1	-	-	-	-	-	-
Presque Isle Township, Precinct 1	-	-	-	-	-	-
Pulawski Township, Precinct 1	-	-	-	-	-	-
Rogers Township, Precinct 1	803	79	79 100.00%	0	0.00%	
Total	803	79	79 100.00%	0	0.00%	

Statement of Votes Cast
Presque Isle County, MI
2012 Primary Election

Date:08/07/12
Time:23:44:32
Page:47 of 147

SOVC For Jurisdiction Wide, All Counters, All Races

	REP Allis Twp Delegate					
	Reg. Voters	Total Votes	Sheri D. Wiggins (REP)		Write-In Votes	
Jurisdiction Wide						
City of Onaway, Precinct 1	-	-	-	-	-	-
City of Rogers City, Precinct 1	-	-	-	-	-	-
City of Rogers City, Precinct 2	-	-	-	-	-	-
Allis Township, Precinct 1	750	21	21	100.00%	0	0.00%
Bearinger Township, Precinct 1	-	-	-	-	-	-
Belknap Township, Precinct 1	-	-	-	-	-	-
Bismarck Township, Precinct 1	-	-	-	-	-	-
Case Township, Precinct 1	-	-	-	-	-	-
Krakow Township, Precinct 1	-	-	-	-	-	-
Metz Township, Precinct 1	-	-	-	-	-	-
Moltke Township, Precinct 1	-	-	-	-	-	-
North Allis Township, Precinct 1	-	-	-	-	-	-
Ocqueoc Township, Precinct 1	-	-	-	-	-	-
Posen Township, Precinct 1	-	-	-	-	-	-
Presque Isle Township, Precinct 1	-	-	-	-	-	-
Pulawski Township, Precinct 1	-	-	-	-	-	-
Rogers Township, Precinct 1	-	-	-	-	-	-
Total	750	21	21	100.00%	0	0.00%

Statement of Votes Cast
Presque Isle County, MI
2012 Primary Election

Date:08/07/12
Time:23:44:32
Page:48 of 147

SOVC For Jurisdiction Wide, All Counters, All Races

	REP Bearinger Twp Delegate							
	Reg. Voters	Total Votes	James Knight (REP)		James M. McKindles (REP)		Write-In Votes	
Jurisdiction Wide								
City of Onaway, Precinct 1	-	-	-	-	-	-	-	-
City of Rogers City, Precinct 1	-	-	-	-	-	-	-	-
City of Rogers City, Precinct 2	-	-	-	-	-	-	-	-
Allis Township, Precinct 1	-	-	-	-	-	-	-	-
Bearinger Township, Precinct 1	342	68	35	51.47%	33	48.53%	0	0.00%
Belknap Township, Precinct 1	-	-	-	-	-	-	-	-
Bismarck Township, Precinct 1	-	-	-	-	-	-	-	-
Case Township, Precinct 1	-	-	-	-	-	-	-	-
Krakow Township, Precinct 1	-	-	-	-	-	-	-	-
Metz Township, Precinct 1	-	-	-	-	-	-	-	-
Moltke Township, Precinct 1	-	-	-	-	-	-	-	-
North Allis Township, Precinct 1	-	-	-	-	-	-	-	-
Ocqueoc Township, Precinct 1	-	-	-	-	-	-	-	-
Posen Township, Precinct 1	-	-	-	-	-	-	-	-
Presque Isle Township, Precinct 1	-	-	-	-	-	-	-	-
Pulawski Township, Precinct 1	-	-	-	-	-	-	-	-
Rogers Township, Precinct 1	-	-	-	-	-	-	-	-
Total	342	68	35	51.47%	33	48.53%	0	0.00%

Statement of Votes Cast
Presque Isle County, MI
2012 Primary Election

Date:08/07/12
Time:23:44:32
Page:49 of 147

SOVC For Jurisdiction Wide, All Counters, All Races

	REP Belknap Twp Delegate				
	Reg. Voters	Total Votes	Vincent Szczzerowski (REP)	Write-In Votes	
Jurisdiction Wide					
City of Onaway, Precinct 1	-	-	-	-	-
City of Rogers City, Precinct 1	-	-	-	-	-
City of Rogers City, Precinct 2	-	-	-	-	-
Allis Township, Precinct 1	-	-	-	-	-
Bearinger Township, Precinct 1	-	-	-	-	-
Belknap Township, Precinct 1	573	40 4%	40 97.56%	0 0%	2.44%
Bismarck Township, Precinct 1	-	-	-	-	-
Case Township, Precinct 1	-	-	-	-	-
Krakov Township, Precinct 1	-	-	-	-	-
Metz Township, Precinct 1	-	-	-	-	-
Moltke Township, Precinct 1	-	-	-	-	-
North Allis Township, Precinct 1	-	-	-	-	-
Ocqueoc Township, Precinct 1	-	-	-	-	-
Posen Township, Precinct 1	-	-	-	-	-
Presque Isle Township, Precinct 1	-	-	-	-	-
Pulawski Township, Precinct 1	-	-	-	-	-
Rogers Township, Precinct 1	-	-	-	-	-
Total	573	40	40 97.56%	0	2.44%

Statement of Votes Cast
Presque Isle County, MI
2012 Primary Election

Date:08/07/12
Time:23:44:32
Page:50 of 147

SOVC For Jurisdiction Wide, All Counters, All Races

	REP Bismarck Twp Delegate							
	Reg. Voters	Total Votes	Barbara J Durlinger (REP)		Duane L. Durlinger (REP)		Write-In Votes	
Jurisdiction Wide								
City of Onaway, Precinct 1	-	-	-	-	-	-	-	-
City of Rogers City, Precinct 1	-	-	-	-	-	-	-	-
City of Rogers City, Precinct 2	-	-	-	-	-	-	-	-
Allis Township, Precinct 1	-	-	-	-	-	-	-	-
Bearinger Township, Precinct 1	-	-	-	-	-	-	-	-
Belknap Township, Precinct 1	-	-	-	-	-	-	-	-
Bismarck Township, Precinct 1	324	26	12	46.15%	14	53.85%	0	0.00%
Case Township, Precinct 1	-	-	-	-	-	-	-	-
Krakov Township, Precinct 1	-	-	-	-	-	-	-	-
Metz Township, Precinct 1	-	-	-	-	-	-	-	-
Moltke Township, Precinct 1	-	-	-	-	-	-	-	-
North Allis Township, Precinct 1	-	-	-	-	-	-	-	-
Ocqueoc Township, Precinct 1	-	-	-	-	-	-	-	-
Posen Township, Precinct 1	-	-	-	-	-	-	-	-
Presque Isle Township, Precinct 1	-	-	-	-	-	-	-	-
Pulawski Township, Precinct 1	-	-	-	-	-	-	-	-
Rogers Township, Precinct 1	-	-	-	-	-	-	-	-
Total	324	26	12	46.15%	14	53.85%	0	0.00%

Statement of Votes Cast
Presque Isle County, MI
2012 Primary Election

Date:08/07/12
Time:23:44:32
Page:51 of 147

SOVC For Jurisdiction Wide, All Counters, All Races

	REP Case Twp Delegate							
	Reg. Voters	Total Votes	Cynthia Minier (REP)		Craig Minier (REP)		Write-In Votes	
Jurisdiction Wide								
City of Onaway, Precinct 1	-	-	-	-	-	-	-	-
City of Rogers City, Precinct 1	-	-	-	-	-	-	-	-
City of Rogers City, Precinct 2	-	-	-	-	-	-	-	-
Allis Township, Precinct 1	-	-	-	-	-	-	-	-
Bearinger Township, Precinct 1	-	-	-	-	-	-	-	-
Belknap Township, Precinct 1	-	-	-	-	-	-	-	-
Bismarck Township, Precinct 1	-	-	-	-	-	-	-	-
Case Township, Precinct 1	626	77	37	48.05%	40	51.95%	0	0.00%
Krakov Township, Precinct 1	-	-	-	-	-	-	-	-
Metz Township, Precinct 1	-	-	-	-	-	-	-	-
Moltke Township, Precinct 1	-	-	-	-	-	-	-	-
North Allis Township, Precinct 1	-	-	-	-	-	-	-	-
Ocqueoc Township, Precinct 1	-	-	-	-	-	-	-	-
Posen Township, Precinct 1	-	-	-	-	-	-	-	-
Presque Isle Township, Precinct 1	-	-	-	-	-	-	-	-
Pulawski Township, Precinct 1	-	-	-	-	-	-	-	-
Rogers Township, Precinct 1	-	-	-	-	-	-	-	-
Total	626	77	37	48.05%	40	51.95%	0	0.00%

Statement of Votes Cast
Presque Isle County, MI
2012 Primary Election

Date:08/07/12
Time:23:44:32
Page:52 of 147

SOVC For Jurisdiction Wide, All Counters, All Races

	REP Krakow Twp Delegate			REP Metz Twp Delegate		
	Reg. Voters	Total Votes	Write-In Votes	Reg. Voters	Total Votes	Write-In Votes
Jurisdiction Wide						
City of Onaway, Precinct 1	-	-	-	-	-	-
City of Rogers City, Precinct 1	-	-	-	-	-	-
City of Rogers City, Precinct 2	-	-	-	-	-	-
Allis Township, Precinct 1	-	-	-	-	-	-
Bearinger Township, Precinct 1	-	-	-	-	-	-
Belknap Township, Precinct 1	-	-	-	-	-	-
Bismarck Township, Precinct 1	-	-	-	-	-	-
Case Township, Precinct 1	-	-	-	-	-	-
Krakow Township, Precinct 1	594	0	0	-	-	-
Metz Township, Precinct 1	-	-	-	245	0	0
Moltke Township, Precinct 1	-	-	-	-	-	-
North Allis Township, Precinct 1	-	-	-	-	-	-
Ocqueoc Township, Precinct 1	-	-	-	-	-	-
Posen Township, Precinct 1	-	-	-	-	-	-
Presque Isle Township, Precinct 1	-	-	-	-	-	-
Pulawski Township, Precinct 1	-	-	-	-	-	-
Rogers Township, Precinct 1	-	-	-	-	-	-
Total	594	0	0	245	0	0

Statement of Votes Cast
Presque Isle County, MI
2012 Primary Election

Date:08/07/12
Time:23:44:32
Page:53 of 147

SOVC For Jurisdiction Wide, All Counters, All Races

	REP Moltke Twp Delegate			REP North Allis Twp Delegate		
	Reg. Voters	Total Votes	Write-In Votes	Reg. Voters	Total Votes	Write-In Votes
Jurisdiction Wide						
City of Onaway, Precinct 1	-	-	-	-	-	-
City of Rogers City, Precinct 1	-	-	-	-	-	-
City of Rogers City, Precinct 2	-	-	-	-	-	-
Allis Township, Precinct 1	-	-	-	-	-	-
Bearinger Township, Precinct 1	-	-	-	-	-	-
Belknap Township, Precinct 1	-	-	-	-	-	-
Bismarck Township, Precinct 1	-	-	-	-	-	-
Case Township, Precinct 1	-	-	-	-	-	-
Krakow Township, Precinct 1	-	-	-	-	-	-
Metz Township, Precinct 1	-	-	-	-	-	-
Moltke Township, Precinct 1	229	0	0	424	0	0
North Allis Township, Precinct 1	-	-	-	-	-	-
Ocqueoc Township, Precinct 1	-	-	-	-	-	-
Posen Township, Precinct 1	-	-	-	-	-	-
Presque Isle Township, Precinct 1	-	-	-	-	-	-
Pulawski Township, Precinct 1	-	-	-	-	-	-
Rogers Township, Precinct 1	-	-	-	-	-	-
Total	229	0	0	424	0	0

Statement of Votes Cast
Presque Isle County, MI
2012 Primary Election

Date:08/07/12
Time:23:44:32
Page:54 of 147

SOVC For Jurisdiction Wide, All Counters, All Races

	REP Ocqueoc Twp Delegate		
	Reg. Voters	Total Votes	Write-In Votes
Jurisdiction Wide			
City of Onaway, Precinct 1	-	-	-
City of Rogers City, Precinct 1	-	-	-
City of Rogers City, Precinct 2	-	-	-
Allis Township, Precinct 1	-	-	-
Bearinger Township, Precinct 1	-	-	-
Belknap Township, Precinct 1	-	-	-
Bismarck Township, Precinct 1	-	-	-
Case Township, Precinct 1	-	-	-
Krakow Township, Precinct 1	-	-	-
Metz Township, Precinct 1	-	-	-
Moltke Township, Precinct 1	-	-	-
North Allis Township, Precinct 1	-	-	-
Ocqueoc Township, Precinct 1	545	0 9	0 9 100.00%
Posen Township, Precinct 1	-	-	-
Presque Isle Township, Precinct 1	-	-	-
Pulawski Township, Precinct 1	-	-	-
Rogers Township, Precinct 1	-	-	-
Total	545	9 0	9 100.00% 0

Statement of Votes Cast
 Presque Isle County, MI
 2012 Primary Election

Date:08/07/12
 Time:23:44:32
 Page:55 of 147

SOVC For Jurisdiction Wide, All Counties, All Races

	REP C-Onaway Delegate							
	Reg. Voters	Total Votes	Lyle Dickinson (REP)		Trudy Dickinson (REP)		Write-In Votes	
Jurisdiction Wide								
City of Onaway, Precinct 1	634	56	28	50.00%	28	50.00%	0	0.00%
City of Rogers City, Precinct 1	-	-	-	-	-	-	-	-
City of Rogers City, Precinct 2	-	-	-	-	-	-	-	-
Allis Township, Precinct 1	-	-	-	-	-	-	-	-
Bearinger Township, Precinct 1	-	-	-	-	-	-	-	-
Belknap Township, Precinct 1	-	-	-	-	-	-	-	-
Bismarck Township, Precinct 1	-	-	-	-	-	-	-	-
Case Township, Precinct 1	-	-	-	-	-	-	-	-
Krakow Township, Precinct 1	-	-	-	-	-	-	-	-
Metz Township, Precinct 1	-	-	-	-	-	-	-	-
Moltke Township, Precinct 1	-	-	-	-	-	-	-	-
North Allis Township, Precinct 1	-	-	-	-	-	-	-	-
Ocqueoc Township, Precinct 1	-	-	-	-	-	-	-	-
Posen Township, Precinct 1	-	-	-	-	-	-	-	-
Presque Isle Township, Precinct 1	-	-	-	-	-	-	-	-
Pulawski Township, Precinct 1	-	-	-	-	-	-	-	-
Rogers Township, Precinct 1	-	-	-	-	-	-	-	-
Total	634	56	28	50.00%	28	50.00%	0	0.00%

Statement of Votes Cast
Presque Isle County, MI
2012 Primary Election

Date:08/07/12
Time:23:44:32
Page:56 of 147

SOVC For Jurisdiction Wide, All Counters, All Races

	REP Posen Twp Delegate		
	Reg. Voters	Total Votes	Write-In Votes
Jurisdiction Wide			
City of Onaway, Precinct 1	-	-	-
City of Rogers City, Precinct 1	-	-	-
City of Rogers City, Precinct 2	-	-	-
Allis Township, Precinct 1	-	-	-
Beainger Township, Precinct 1	-	-	-
Belknap Township, Precinct 1	-	-	-
Bismarck Township, Precinct 1	-	-	-
Case Township, Precinct 1	-	-	-
Krakow Township, Precinct 1	-	-	-
Metz Township, Precinct 1	-	-	-
Moltke Township, Precinct 1	-	-	-
North Allis Township, Precinct 1	-	-	-
Ocqueoc Township, Precinct 1	-	-	-
Posen Township, Precinct 1	628	0 +	0 + 100.00%
Presque Isle Township, Precinct 1	-	-	-
Pulawski Township, Precinct 1	-	-	-
Rogers Township, Precinct 1	-	-	-
Total	628	+	+ 100.00%

Statement of Votes Cast
Presque Isle County, MI
2012 Primary Election

Date:08/07/12
Time:23:44:32
Page:57 of 147

SOVC For Jurisdiction Wide, All Counters, All Races

	REP Presque Isle Twp Delegate						
	Reg. Voters	Total Votes	Karen Pettalia (REP)		Brent A. Koel (REP)		Write-In Votes
Jurisdiction Wide							
City of Onaway, Precinct 1	-	-	-	-	-	-	-
City of Rogers City, Precinct 1	-	-	-	-	-	-	-
City of Rogers City, Precinct 2	-	-	-	-	-	-	-
Allis Township, Precinct 1	-	-	-	-	-	-	-
Bearinger Township, Precinct 1	-	-	-	-	-	-	-
Belknap Township, Precinct 1	-	-	-	-	-	-	-
Bismarck Township, Precinct 1	-	-	-	-	-	-	-
Case Township, Precinct 1	-	-	-	-	-	-	-
Krakov Township, Precinct 1	-	-	-	-	-	-	-
Metz Township, Precinct 1	-	-	-	-	-	-	-
Moltke Township, Precinct 1	-	-	-	-	-	-	-
North Allis Township, Precinct 1	-	-	-	-	-	-	-
Ocqueoc Township, Precinct 1	-	-	-	-	-	-	-
Posen Township, Precinct 1	-	-	-	-	-	-	-
Presque Isle Township, Precinct 1	1534	205 207	95	45.89%	110	53.14%	0 2 0.97%
Pulawski Township, Precinct 1	-	-	-	-	-	-	-
Rogers Township, Precinct 1	-	-	-	-	-	-	-
Total	1534	207 205	95	45.89%	110	53.14%	2 0 0.97%

Statement of Votes Cast
Presque Isle County, MI
2012 Primary Election

Date:08/07/12
Time:23:44:32
Page:58 of 147

SOVC For Jurisdiction Wide, All Counters, All Races

	REP Pulawski Twp Delegate		
	Reg. Voters	Total Votes	Write-In Votes
Jurisdiction Wide			
City of Onaway, Precinct 1	-	-	-
City of Rogers City, Precinct 1	-	-	-
City of Rogers City, Precinct 2	-	-	-
Allis Township, Precinct 1	-	-	-
Bearinger Township, Precinct 1	-	-	-
Belknap Township, Precinct 1	-	-	-
Bismarck Township, Precinct 1	-	-	-
Case Township, Precinct 1	-	-	-
Krakow Township, Precinct 1	-	-	-
Metz Township, Precinct 1	-	-	-
Moltke Township, Precinct 1	-	-	-
North Allis Township, Precinct 1	-	-	-
Ocqueoc Township, Precinct 1	-	-	-
Posen Township, Precinct 1	-	-	-
Presque Isle Township, Precinct 1	-	-	-
Pulawski Township, Precinct 1	265	0 +	0 +100.00%
Rogers Township, Precinct 1	-	-	-
Total	265	+ 0	+ 0 100.00%

Statement of Votes Cast
Presque Isle County, MI
2012 Primary Election

Date:08/07/12
Time:23:44:32
Page:59 of 147

SOVC For Jurisdiction Wide, All Counters, All Races

	REP Rogers Twp Delegate									
	Reg. Voters	Total Votes	Robert Brietzke (REP)		Bonnie C. Hawkins (REP)		Charles Lyon (REP)		Write-In Votes	
Jurisdiction Wide										
City of Onaway, Precinct 1	-	-	-	-	-	-	-	-	-	-
City of Rogers City, Precinct 1	-	-	-	-	-	-	-	-	-	-
City of Rogers City, Precinct 2	-	-	-	-	-	-	-	-	-	-
Allis Township, Precinct 1	-	-	-	-	-	-	-	-	-	-
Bearinger Township, Precinct 1	-	-	-	-	-	-	-	-	-	-
Belknap Township, Precinct 1	-	-	-	-	-	-	-	-	-	-
Bismarck Township, Precinct 1	-	-	-	-	-	-	-	-	-	-
Case Township, Precinct 1	-	-	-	-	-	-	-	-	-	-
Krakow Township, Precinct 1	-	-	-	-	-	-	-	-	-	-
Metz Township, Precinct 1	-	-	-	-	-	-	-	-	-	-
Moltke Township, Precinct 1	-	-	-	-	-	-	-	-	-	-
North Allis Township, Precinct 1	-	-	-	-	-	-	-	-	-	-
Ocqueoc Township, Precinct 1	-	-	-	-	-	-	-	-	-	-
Posen Township, Precinct 1	-	-	-	-	-	-	-	-	-	-
Presque Isle Township, Precinct 1	-	-	-	-	-	-	-	-	-	-
Pulawski Township, Precinct 1	-	-	-	-	-	-	-	-	-	-
Rogers Township, Precinct 1	803	148	62	41.61%	41	27.52%	45	30.20%	0	0.67%
Total	803	148	62	41.61%	41	27.52%	45	30.20%	0	0.67%

148

Statement of Votes Cast
Presque Isle County, MI
2012 Primary Election

Date:08/07/12
Time:23:44:32
Page:60 of 147

SOVC For Jurisdiction Wide, All Counters, All Races

	REP Rogers City 1 Delegate		
	Reg. Voters	Total Votes	Write-In Votes
Jurisdiction Wide			
City of Onaway, Precinct 1	-	-	-
City of Rogers City, Precinct 1	1104	0	0
City of Rogers City, Precinct 2	-	-	-
Allis Township, Precinct 1	-	-	-
Bearinger Township, Precinct 1	-	-	-
Belknap Township, Precinct 1	-	-	-
Bismarck Township, Precinct 1	-	-	-
Case Township, Precinct 1	-	-	-
Krakow Township, Precinct 1	-	-	-
Metz Township, Precinct 1	-	-	-
Moltke Township, Precinct 1	-	-	-
North Allis Township, Precinct 1	-	-	-
Ocqueoc Township, Precinct 1	-	-	-
Posen Township, Precinct 1	-	-	-
Presque Isle Township, Precinct 1	-	-	-
Pulawski Township, Precinct 1	-	-	-
Rogers Township, Precinct 1	-	-	-
Total	1104	0	0

Statement of Votes Cast
Presque Isle County, MI
2012 Primary Election

Date:08/07/12
Time:23:44:32
Page:61 of 147

SOVC For Jurisdiction Wide, All Counters, All Races

	REP Rogers City 2 Delegate							
	Reg. Voters	Total Votes	Carol Anne Lamb (REP)		Jeffrey Carl Lamb (REP)		Write-In Votes	
Jurisdiction Wide								
City of Onaway, Precinct 1	-	-	-	-	-	-	-	-
City of Rogers City, Precinct 1	-	-	-	-	-	-	-	-
City of Rogers City, Precinct 2	1096	134	66	49.25%	68	50.75%	0	0.00%
Allis Township, Precinct 1	-	-	-	-	-	-	-	-
Bearinger Township, Precinct 1	-	-	-	-	-	-	-	-
Belknap Township, Precinct 1	-	-	-	-	-	-	-	-
Bismarck Township, Precinct 1	-	-	-	-	-	-	-	-
Case Township, Precinct 1	-	-	-	-	-	-	-	-
Krakov Township, Precinct 1	-	-	-	-	-	-	-	-
Metz Township, Precinct 1	-	-	-	-	-	-	-	-
Moltke Township, Precinct 1	-	-	-	-	-	-	-	-
North Allis Township, Precinct 1	-	-	-	-	-	-	-	-
Ocqueoc Township, Precinct 1	-	-	-	-	-	-	-	-
Posen Township, Precinct 1	-	-	-	-	-	-	-	-
Presque Isle Township, Precinct 1	-	-	-	-	-	-	-	-
Pulawski Township, Precinct 1	-	-	-	-	-	-	-	-
Rogers Township, Precinct 1	-	-	-	-	-	-	-	-
Total	1096	134	66	49.25%	68	50.75%	0	0.00%

Statement of Votes Cast
Presque Isle County, MI
2012 Primary Election

Date:08/07/12
Time:23:44:32
Page:62 of 147

SOVC For Jurisdiction Wide, All Counters, All Races

	DEM US Senator				
	Reg. Voters	Total Votes	Debbie Stabenow (DEM)	Write-In Votes	
Jurisdiction Wide					
City of Onaway, Precinct 1	634	41	41 100.00%	0	0.00%
City of Rogers City, Precinct 1	1104	56	56 100.00%	0	0.00%
City of Rogers City, Precinct 2	1096	60	60 100.00%	0	0.00%
Allis Township, Precinct 1	750	52	52 100.00%	0	0.00%
Bearinger Township, Precinct 1	342	26 25	25 96.15%	0 1	3.85%
Belknap Township, Precinct 1	573	28	28 100.00%	0	0.00%
Bismarck Township, Precinct 1	324	17	17 100.00%	0	0.00%
Case Township, Precinct 1	626	35	35 100.00%	0	0.00%
Krakow Township, Precinct 1	594	81	81 100.00%	0	0.00%
Metz Township, Precinct 1	245	29	29 100.00%	0	0.00%
Moltke Township, Precinct 1	229	14	14 100.00%	0	0.00%
North Allis Township, Precinct 1	424	32	32 100.00%	0	0.00%
Ocqueoc Township, Precinct 1	545	37	37 100.00%	0	0.00%
Posen Township, Precinct 1	628	85	85 100.00%	0	0.00%
Presque Isle Township, Precinct 1	1534	86	86 100.00%	0	0.00%
Pulawski Township, Precinct 1	265	32	32 100.00%	0	0.00%
Rogers Township, Precinct 1	803	47	47 100.00%	0	0.00%
Total	10716	758 757	757 99.87%	1 0	0.13%

Statement of Votes Cast
Presque Isle County, MI
2012 Primary Election

Date:08/07/12
Time:23:44:32
Page:63 of 147

SOVC For Jurisdiction Wide, All Counters, All Races

	DEM D1 Rep in Congress			
	Reg. Voters	Total Votes	Gary McDowell (DEM)	Write-In Votes
Jurisdiction Wide				
City of Onaway, Precinct 1	634	39	39 100.00%	0 0.00%
City of Rogers City, Precinct 1	1104	49	49 100.00%	0 0.00%
City of Rogers City, Precinct 2	1096	55	55 100.00%	0 0.00%
Allis Township, Precinct 1	750	48	48 100.00%	0 0.00%
Bearinger Township, Precinct 1	342	27 26	26 96.30%	0 1 3.70%
Belknap Township, Precinct 1	573	23	23 100.00%	0 0.00%
Bismarck Township, Precinct 1	324	18	18 100.00%	0 0.00%
Case Township, Precinct 1	626	33	33 100.00%	0 0.00%
Krakov Township, Precinct 1	594	74	74 100.00%	0 0.00%
Metz Township, Precinct 1	245	25	25 100.00%	0 0.00%
Moltke Township, Precinct 1	229	13	13 100.00%	0 0.00%
North Allis Township, Precinct 1	424	29	29 100.00%	0 0.00%
Ocqueoc Township, Precinct 1	545	35	35 100.00%	0 0.00%
Posen Township, Precinct 1	628	83	83 100.00%	0 0.00%
Presque Isle Township, Precinct 1	1534	77	77 100.00%	0 0.00%
Pulawski Township, Precinct 1	265	27	27 100.00%	0 0.00%
Rogers Township, Precinct 1	803	44	44 100.00%	0 0.00%
Total	10716	699	698 99.86%	1 0 0.14%
		698		

Statement of Votes Cast
Presque Isle County, MI
2012 Primary Election

Date:08/07/12
Time:23:44:32
Page:64 of 147

SOVC For Jurisdiction Wide, All Counters, All Races

	DEM D106 Representative					
	Reg. Voters	Total Votes	Kenneth C. Hubbard (DEM)	Nicholas C. Hein (DEM)	Write-In Votes	
Jurisdiction Wide						
City of Onaway, Precinct 1	634	45	18 40.00%	27 60.00%	0	0.00%
City of Rogers City, Precinct 1	1104	72 73	13 17.81%	59 80.82%	0 1	1.37%
City of Rogers City, Precinct 2	1096	69	6 8.70%	63 91.30%	0	0.00%
Allis Township, Precinct 1	750	50	27 54.00%	23 46.00%	0	0.00%
Bearinger Township, Precinct 1	342	24	11 45.83%	13 54.17%	0	0.00%
Belknap Township, Precinct 1	573	30	3 10.00%	27 90.00%	0	0.00%
Bismarck Township, Precinct 1	324	20	3 15.00%	17 85.00%	0	0.00%
Case Township, Precinct 1	626	35	13 37.14%	22 62.86%	0	0.00%
Krakow Township, Precinct 1	594	85 86	36 41.86%	49 56.98%	0 1	1.16%
Metz Township, Precinct 1	245	37	1 2.70%	36 97.30%	0	0.00%
Moltke Township, Precinct 1	229	18	0 0.00%	18 100.00%	0	0.00%
North Allis Township, Precinct 1	424	31	10 32.26%	21 67.74%	0	0.00%
Ocqueoc Township, Precinct 1	545	29	14 48.28%	15 51.72%	0	0.00%
Posen Township, Precinct 1	628	96	23 23.96%	73 76.04%	0	0.00%
Presque Isle Township, Precinct 1	1534	86	43 50.00%	43 50.00%	0	0.00%
Pulawski Township, Precinct 1	265	39	4 10.26%	35 89.74%	0	0.00%
Rogers Township, Precinct 1	803	58	7 12.07%	51 87.93%	0	0.00%
Total	10716	826	232 28.09%	592 71.67%	2	0.24%
		824			0	

Statement of Votes Cast
Presque Isle County, MI
2012 Primary Election

Date:08/07/12
Time:23:44:32
Page:65 of 147

SOVC For Jurisdiction Wide, All Counters, All Races

	DEM County Prosecuting Attorney			
	Reg. Voters	Total Votes	Richard K. Steiger (DEM)	Write-In Votes
Jurisdiction Wide				
City of Onaway, Precinct 1	634	41	41 100.00%	0 0.00%
City of Rogers City, Precinct 1	1104	53	53 100.00%	0 0.00%
City of Rogers City, Precinct 2	1096	53	53 100.00%	0 0.00%
Allis Township, Precinct 1	750	46	46 100.00%	0 0.00%
Bearinger Township, Precinct 1	342	24	24 100.00%	0 0.00%
Belknap Township, Precinct 1	573	18 19	18 94.74%	0 5.26%
Bismarck Township, Precinct 1	324	19	19 100.00%	0 0.00%
Case Township, Precinct 1	626	29 30	29 96.67%	0 3.33%
Krakow Township, Precinct 1	594	70	70 100.00%	0 0.00%
Metz Township, Precinct 1	245	32	32 100.00%	0 0.00%
Moltke Township, Precinct 1	229	11	11 100.00%	0 0.00%
North Allis Township, Precinct 1	424	29	29 100.00%	0 0.00%
Ocqueoc Township, Precinct 1	545	35	35 100.00%	0 0.00%
Posen Township, Precinct 1	628	86 87	86 98.85%	0 1.15%
Presque Isle Township, Precinct 1	1534	73 75	73 97.33%	0 2.67%
Pulawski Township, Precinct 1	265	23	23 100.00%	0 0.00%
Rogers Township, Precinct 1	803	46	46 100.00%	0 0.00%
Total	10716	693 688	688 99.28%	5 0 0.72%

Statement of Votes Cast
Presque Isle County, MI
2012 Primary Election

Date:08/07/12
Time:23:44:32
Page:66 of 147

SOVC For Jurisdiction Wide, All Counters, All Races

	DEM County Sheriff			
	Reg. Voters	Total Votes	Neil Dale Ropke <i>Write-In</i>	Write-In Votes
Jurisdiction Wide				
City of Onaway, Precinct 1	634	40	0 0.00%	0 4100.00%
City of Rogers City, Precinct 1	1104	40	0 0.00%	0 1100.00%
City of Rogers City, Precinct 2	1096	20	0 0.00%	0 2100.00%
Allis Township, Precinct 1	750	30	0 0.00%	0 3100.00%
Bearinger Township, Precinct 1	342	10	0 0.00%	0 1100.00%
Belknap Township, Precinct 1	573	10	0 0.00%	0 1100.00%
Bismarck Township, Precinct 1	324	10	0 0.00%	0 1100.00%
Case Township, Precinct 1	626	40	0 0.00%	0 4100.00%
Krakow Township, Precinct 1	594	30	0 0.00%	0 3100.00%
Metz Township, Precinct 1	245	10	0 0.00%	0 1100.00%
Moltke Township, Precinct 1	229	10	0 0.00%	0 1100.00%
North Allis Township, Precinct 1	424	40	0 0.00%	0 4100.00%
Ocqueoc Township, Precinct 1	545	20	0 0.00%	0 2100.00%
Posen Township, Precinct 1	628	60	0 0.00%	0 6100.00%
Presque Isle Township, Precinct 1	1534	40	0 0.00%	0 4100.00%
Pulawski Township, Precinct 1	265	20	0 0.00%	0 2100.00%
Rogers Township, Precinct 1	803	10	0 0.00%	0 1100.00%
Total	10716	430	0 0.00%	0 43100.00%

Statement of Votes Cast
Presque Isle County, MI
2012 Primary Election

Date:08/07/12
Time:23:44:32
Page:67 of 147

SOVC For Jurisdiction Wide, All Counters, All Races

	DEM County Clerk			
	Reg. Voters	Total Votes	Ann Marie Main (DEM)	Write-In Votes
Jurisdiction Wide				
City of Onaway, Precinct 1	634	38	38 100.00%	0 0.00%
City of Rogers City, Precinct 1	1104	56	56 100.00%	0 0.00%
City of Rogers City, Precinct 2	1096	57	57 100.00%	0 0.00%
Allis Township, Precinct 1	750	47	47 100.00%	0 0.00%
Bearinger Township, Precinct 1	342	23	23 100.00%	0 0.00%
Belknap Township, Precinct 1	573	20	20 100.00%	0 0.00%
Bismarck Township, Precinct 1	324	17	17 100.00%	0 0.00%
Case Township, Precinct 1	626	32	32 100.00%	0 0.00%
Krakov Township, Precinct 1	594	73	73 100.00%	0 0.00%
Metz Township, Precinct 1	245	30	30 100.00%	0 0.00%
Moltke Township, Precinct 1	229	12	12 100.00%	0 0.00%
North Allis Township, Precinct 1	424	28	28 100.00%	0 0.00%
Ocqueoc Township, Precinct 1	545	36	36 100.00%	0 0.00%
Posen Township, Precinct 1	628	87	87 100.00%	0 0.00%
Presque Isle Township, Precinct 1	1534	73 74	73 98.65%	0 1 1.35%
Pulawski Township, Precinct 1	265	28	28 100.00%	0 0.00%
Rogers Township, Precinct 1	803	44	44 100.00%	0 0.00%
Total	10716	702 701	701 99.86%	1 0 0.14%

Statement of Votes Cast
Presque Isle County, MI
2012 Primary Election

Date:08/07/12
Time:23:44:32
Page:68 of 147

SOVC For Jurisdiction Wide, All Counters, All Races

	DEM County Treasurer				DEM County Reg of Deeds		
	Reg. Voters	Total Votes	Valerie Sue Peacock (DEM)	Write-In Votes	Reg. Voters	Total Votes	Write-In Votes
Jurisdiction Wide							
City of Onaway, Precinct 1	634	40	40 100.00%	0 0.00%	634	0 4	0 4 100.00%
City of Rogers City, Precinct 1	1104	55 54	54 98.18%	0 1 1.82%	1104	0 1	0 1 100.00%
City of Rogers City, Precinct 2	1096	61	61 100.00%	0 0.00%	1096	0 2	0 2 100.00%
Allis Township, Precinct 1	750	44	44 100.00%	0 0.00%	750	0 4	0 4 100.00%
Bearinger Township, Precinct 1	342	23	23 100.00%	0 0.00%	342	0 1	0 1 100.00%
Belknap Township, Precinct 1	573	22	22 100.00%	0 0.00%	573	0 2	0 2 100.00%
Bismarck Township, Precinct 1	324	16 15	15 93.75%	0 1 6.25%	324	0 1	0 1 100.00%
Case Township, Precinct 1	626	33	33 100.00%	0 0.00%	626	0 3	0 3 100.00%
Krakov Township, Precinct 1	594	76	76 100.00%	0 0.00%	594	0 2	0 2 100.00%
Metz Township, Precinct 1	245	26	26 100.00%	0 0.00%	245	0 1	0 1 100.00%
Moltke Township, Precinct 1	229	13	13 100.00%	0 0.00%	229	0 1	0 1 100.00%
North Allis Township, Precinct 1	424	29	29 100.00%	0 0.00%	424	0 2	0 2 100.00%
Ocqueoc Township, Precinct 1	545	34	34 100.00%	0 0.00%	545	0 1	0 1 100.00%
Posen Township, Precinct 1	628	87	87 100.00%	0 0.00%	628	0 6	0 6 100.00%
Presque Isle Township, Precinct 1	1534	67	67 100.00%	0 0.00%	1534	0 5	0 5 100.00%
Pulawski Township, Precinct 1	265	28	28 100.00%	0 0.00%	265	0 0	0 0
Rogers Township, Precinct 1	803	40	40 100.00%	0 0.00%	803	0 1	0 1 100.00%
Total	10716	694	692 99.71%	2 0.29%	10716	35 0	35 100.00%
		692				0	0

Statement of Votes Cast
Presque Isle County, MI
2012 Primary Election

Date:08/07/12
Time:23:44:32
Page:69 of 147

SOVC For Jurisdiction Wide, All Counters, All Races

	DEM County Drain Commissioner			DEM County Surveyor		
	Reg. Voters	Total Votes	Write-In Votes	Reg. Voters	Total Votes	Write-In Votes
Jurisdiction Wide						
City of Onaway, Precinct 1	634	0 5	0 5 100.00%	634	0 5	0 5 100.00%
City of Rogers City, Precinct 1	1104	0 1	0 1 100.00%	1104	0 1	0 1 100.00%
City of Rogers City, Precinct 2	1096	0 2	0 2 100.00%	1096	0 2	0 2 100.00%
Allis Township, Precinct 1	750	0 3	0 3 100.00%	750	0 4	0 4 100.00%
Bearinger Township, Precinct 1	342	0 1	0 1 100.00%	342	0 1	0 1 100.00%
Belknap Township, Precinct 1	573	0	0 0	573	0	0
Bismarck Township, Precinct 1	324	0 1	0 1 100.00%	324	0 2	0 2 100.00%
Case Township, Precinct 1	626	0 2	0 2 100.00%	626	0 2	0 2 100.00%
Krakov Township, Precinct 1	594	0 2	0 2 100.00%	594	0 2	0 2 100.00%
Metz Township, Precinct 1	245	0 1	0 1 100.00%	245	0 1	0 1 100.00%
Moltke Township, Precinct 1	229	0	0 0	229	0 1	0 1 100.00%
North Allis Township, Precinct 1	424	0 3	0 3 100.00%	424	0 2	0 2 100.00%
Ocqueoc Township, Precinct 1	545	0 2	0 2 100.00%	545	0 1	0 1 100.00%
Posen Township, Precinct 1	628	0 4	0 4 100.00%	628	0 5	0 5 100.00%
Presque Isle Township, Precinct 1	1534	0 6	0 6 100.00%	1534	0 6	0 6 100.00%
Pulawski Township, Precinct 1	265	0	0 0	265	0	0
Rogers Township, Precinct 1	803	0 2	0 2 100.00%	803	0 1	0 1 100.00%
Total	10716	35 0	35 100.00% 0	10716	36 0	36 100.00% 0

Statement of Votes Cast
Presque Isle County, MI
2012 Primary Election

Date:08/07/12
Time:23:44:32
Page:70 of 147

SOVC For Jurisdiction Wide, All Counters, All Races

	DEM D1 Commissioner							
	Reg. Voters	Total Votes	Robert D. Schell (DEM)		Wayne Vermilya (DEM)		Write-In Votes	
Jurisdiction Wide								
City of Onaway, Precinct 1	634	49	40	81.63%	9	18.37%	0	0.00%
City of Rogers City, Precinct 1	-	-	-	-	-	-	-	-
City of Rogers City, Precinct 2	-	-	-	-	-	-	-	-
Allis Township, Precinct 1	750	65	40	61.54%	25	38.46%	0	0.00%
Bearinger Township, Precinct 1	342	27	12	44.44%	15	55.56%	0	0.00%
Belknap Township, Precinct 1	-	-	-	-	-	-	-	-
Bismarck Township, Precinct 1	-	-	-	-	-	-	-	-
Case Township, Precinct 1	-	-	-	-	-	-	-	-
Krakow Township, Precinct 1	-	-	-	-	-	-	-	-
Metz Township, Precinct 1	-	-	-	-	-	-	-	-
Moltke Township, Precinct 1	-	-	-	-	-	-	-	-
North Allis Township, Precinct 1	424	40	26	65.00%	14	35.00%	0	0.00%
Ocqueoc Township, Precinct 1	-	-	-	-	-	-	-	-
Posen Township, Precinct 1	-	-	-	-	-	-	-	-
Presque Isle Township, Precinct 1	-	-	-	-	-	-	-	-
Pulawski Township, Precinct 1	-	-	-	-	-	-	-	-
Rogers Township, Precinct 1	-	-	-	-	-	-	-	-
Total	2150	181	118	65.19%	63	34.81%	0	0.00%

Statement of Votes Cast
Presque Isle County, MI
2012 Primary Election

Date:08/07/12
Time:23:44:32
Page:71 of 147

SOVC For Jurisdiction Wide, All Counters, All Races

	DEM D2 Commissioner				
	Reg. Voters	Total Votes	Dennis Downie (DEM)	Write-In Votes	
Jurisdiction Wide					
City of Onaway, Precinct 1	-	-	-	-	-
City of Rogers City, Precinct 1	-	-	-	-	-
City of Rogers City, Precinct 2	-	-	-	-	-
Allis Township, Precinct 1	-	-	-	-	-
Bearinger Township, Precinct 1	-	-	-	-	-
Belknap Township, Precinct 1	-	-	-	-	-
Bismarck Township, Precinct 1	-	-	-	-	-
Case Township, Precinct 1	626	31	31 100.00%	0	0.00%
Krakov Township, Precinct 1	-	-	-	-	-
Metz Township, Precinct 1	-	-	-	-	-
Moltke Township, Precinct 1	-	-	-	-	-
North Allis Township, Precinct 1	-	-	-	-	-
Ocqueoc Township, Precinct 1	545	34	34 100.00%	0	0.00%
Posen Township, Precinct 1	-	-	-	-	-
Presque Isle Township, Precinct 1	-	-	-	-	-
Pulawski Township, Precinct 1	-	-	-	-	-
Rogers Township, Precinct 1	803	37	37 100.00%	0	0.00%
Total	1974	102	102 100.00%	0	0.00%

Statement of Votes Cast
Presque Isle County, MI
2012 Primary Election

Date:08/07/12
Time:23:44:32
Page:72 of 147

SOVC For Jurisdiction Wide, All Counters, All Races

	DEM D3 Commissioner					DEM D4 Commissioner		
	Reg. Voters	Total Votes	Michael A. Darga (DEM)	Write-In Votes		Reg. Voters	Total Votes	Write-In Votes
Jurisdiction Wide								
City of Onaway, Precinct 1	-	-	-	-	-	-	-	-
City of Rogers City, Precinct 1	1104	61	61 100.00%	0	0.00%	-	-	-
City of Rogers City, Precinct 2	1096	55	55 100.00%	0	0.00%	-	-	-
Allis Township, Precinct 1	-	-	-	-	-	-	-	-
Bearinger Township, Precinct 1	-	-	-	-	-	-	-	-
Belknap Township, Precinct 1	-	-	-	-	-	573	0	0
Bismarck Township, Precinct 1	-	-	-	-	-	324	0 +	0 + 100.00%
Case Township, Precinct 1	-	-	-	-	-	-	-	-
Krakow Township, Precinct 1	-	-	-	-	-	-	-	-
Metz Township, Precinct 1	-	-	-	-	-	245	0 +	0 + 100.00%
Moltke Township, Precinct 1	-	-	-	-	-	229	0 +	0 + 100.00%
North Allis Township, Precinct 1	-	-	-	-	-	-	-	-
Ocqueoc Township, Precinct 1	-	-	-	-	-	-	-	-
Posen Township, Precinct 1	-	-	-	-	-	628	0 +	0 + 100.00%
Presque Isle Township, Precinct 1	-	-	-	-	-	-	-	-
Pulawski Township, Precinct 1	-	-	-	-	-	-	-	-
Rogers Township, Precinct 1	-	-	-	-	-	-	-	-
Total	2200	116	116 100.00%	0	0.00%	1999	8 0	8 0 100.00%

Statement of Votes Cast
Presque Isle County, MI
2012 Primary Election

Date:08/07/12
Time:23:44:32
Page:73 of 147

SOVC For Jurisdiction Wide, All Counters, All Races

	DEM D5 Commissioner			DEM Allis Twp Supervisor			
	Reg. Voters	Total Votes	Write-In Votes	Reg. Voters	Total Votes	Clifford C. Tollini (DEM)	Write-In Votes
Jurisdiction Wide							
City of Onaway, Precinct 1	-	-	-	-	-	-	-
City of Rogers City, Precinct 1	-	-	-	-	-	-	-
City of Rogers City, Precinct 2	-	-	-	-	-	-	-
Allis Township, Precinct 1	-	-	-	750	38	38 100.00%	0 0.00%
Bearinger Township, Precinct 1	-	-	-	-	-	-	-
Belknap Township, Precinct 1	-	-	-	-	-	-	-
Bismarck Township, Precinct 1	-	-	-	-	-	-	-
Case Township, Precinct 1	-	-	-	-	-	-	-
Krakov Township, Precinct 1	594	0 2	0 2 100.00%	-	-	-	-
Metz Township, Precinct 1	-	-	-	-	-	-	-
Moltke Township, Precinct 1	-	-	-	-	-	-	-
North Allis Township, Precinct 1	-	-	-	-	-	-	-
Ocqueoc Township, Precinct 1	-	-	-	-	-	-	-
Posen Township, Precinct 1	-	-	-	-	-	-	-
Presque Isle Township, Precinct 1	1534	0 6	0 6 100.00%	-	-	-	-
Pulawski Township, Precinct 1	265	0 1	0 1 100.00%	-	-	-	-
Rogers Township, Precinct 1	-	-	-	-	-	-	-
Total	2393	0 8	0 8 100.00%	750	38	38 100.00%	0 0.00%

Statement of Votes Cast
Presque Isle County, MI
2012 Primary Election

Date:08/07/12
Time:23:44:32
Page:74 of 147

SOVC For Jurisdiction Wide, All Counters, All Races

	DEM Bearinger Twp Supervisor					DEM Belknap Twp Supervisor		
	Reg. Voters	Total Votes	John G. Malaski (DEM)	Write-In Votes		Reg. Voters	Total Votes	Write-In Votes
Jurisdiction Wide								
City of Onaway, Precinct 1	-	-	-	-	-	-	-	-
City of Rogers City, Precinct 1	-	-	-	-	-	-	-	-
City of Rogers City, Precinct 2	-	-	-	-	-	-	-	-
Allis Township, Precinct 1	-	-	-	-	-	-	-	-
Bearinger Township, Precinct 1	342	22	22 100.00%	0	0.00%	-	-	-
Belknap Township, Precinct 1	-	-	-	-	-	573	0	0
Bismarck Township, Precinct 1	-	-	-	-	-	-	-	-
Case Township, Precinct 1	-	-	-	-	-	-	-	-
Krakow Township, Precinct 1	-	-	-	-	-	-	-	-
Metz Township, Precinct 1	-	-	-	-	-	-	-	-
Moltke Township, Precinct 1	-	-	-	-	-	-	-	-
North Allis Township, Precinct 1	-	-	-	-	-	-	-	-
Ocqueoc Township, Precinct 1	-	-	-	-	-	-	-	-
Posen Township, Precinct 1	-	-	-	-	-	-	-	-
Presque Isle Township, Precinct 1	-	-	-	-	-	-	-	-
Pulawski Township, Precinct 1	-	-	-	-	-	-	-	-
Rogers Township, Precinct 1	-	-	-	-	-	-	-	-
Total	342	22	22 100.00%	0	0.00%	573	0	0

Statement of Votes Cast
Presque Isle County, MI
2012 Primary Election

Date:08/07/12
Time:23:44:32
Page:75 of 147

SOVC For Jurisdiction Wide, All Counters, All Races

	DEM Bismarck Twp Supervisor							
	Reg. Voters	Total Votes	John F. Kleiber (DEM)		Joseph Schleben (DEM)		Write-In Votes	
Jurisdiction Wide								
City of Onaway, Precinct 1	-	-	-	-	-	-	-	-
City of Rogers City, Precinct 1	-	-	-	-	-	-	-	-
City of Rogers City, Precinct 2	-	-	-	-	-	-	-	-
Allis Township, Precinct 1	-	-	-	-	-	-	-	-
Bearinger Township, Precinct 1	-	-	-	-	-	-	-	-
Belknap Township, Precinct 1	-	-	-	-	-	-	-	-
Bismarck Township, Precinct 1	324	22	12	54.55%	10	45.45%	0	0.00%
Case Township, Precinct 1	-	-	-	-	-	-	-	-
Krakow Township, Precinct 1	-	-	-	-	-	-	-	-
Metz Township, Precinct 1	-	-	-	-	-	-	-	-
Moltke Township, Precinct 1	-	-	-	-	-	-	-	-
North Allis Township, Precinct 1	-	-	-	-	-	-	-	-
Ocqueoc Township, Precinct 1	-	-	-	-	-	-	-	-
Posen Township, Precinct 1	-	-	-	-	-	-	-	-
Presque Isle Township, Precinct 1	-	-	-	-	-	-	-	-
Pulawski Township, Precinct 1	-	-	-	-	-	-	-	-
Rogers Township, Precinct 1	-	-	-	-	-	-	-	-
Total	324	22	12	54.55%	10	45.45%	0	0.00%

Statement of Votes Cast
 Presque Isle County, MI
 2012 Primary Election

Date:08/07/12
 Time:23:44:32
 Page:76 of 147

SOVC For Jurisdiction Wide, All Counters, All Races

	DEM Case Twp Supervisor		
	Reg. Voters	Total Votes	Write-In Votes
Jurisdiction Wide			
City of Onaway, Precinct 1	-	-	-
City of Rogers City, Precinct 1	-	-	-
City of Rogers City, Precinct 2	-	-	-
Allis Township, Precinct 1	-	-	-
Bearinger Township, Precinct 1	-	-	-
Belknap Township, Precinct 1	-	-	-
Bismarck Township, Precinct 1	-	-	-
Case Township, Precinct 1	626	0.6	0.6 100.00%
Krakow Township, Precinct 1	-	-	-
Metz Township, Precinct 1	-	-	-
Moltke Township, Precinct 1	-	-	-
North Allis Township, Precinct 1	-	-	-
Ocqueoc Township, Precinct 1	-	-	-
Posen Township, Precinct 1	-	-	-
Presque Isle Township, Precinct 1	-	-	-
Pulawski Township, Precinct 1	-	-	-
Rogers Township, Precinct 1	-	-	-
Total	626	0.6	0.6 100.00%
		0	0

Statement of Votes Cast
Presque Isle County, MI
2012 Primary Election

Date:08/07/12
Time:23:44:32
Page:77 of 147

SOVC For Jurisdiction Wide, All Counters, All Races

	DEM Krakow Twp Supervisor							
	Reg. Voters	Total Votes	Michael Grohowski (DEM)		Kevin C. Przybyla (DEM)		Write-In Votes	
Jurisdiction Wide								
City of Onaway, Precinct 1	-	-	-	-	-	-	-	-
City of Rogers City, Precinct 1	-	-	-	-	-	-	-	-
City of Rogers City, Precinct 2	-	-	-	-	-	-	-	-
Allis Township, Precinct 1	-	-	-	-	-	-	-	-
Bearinger Township, Precinct 1	-	-	-	-	-	-	-	-
Belknap Township, Precinct 1	-	-	-	-	-	-	-	-
Bismarck Township, Precinct 1	-	-	-	-	-	-	-	-
Case Township, Precinct 1	-	-	-	-	-	-	-	-
Krakow Township, Precinct 1	594	112	76	67.86%	36	32.14%	0	0.00%
Metz Township, Precinct 1	-	-	-	-	-	-	-	-
Moltke Township, Precinct 1	-	-	-	-	-	-	-	-
North Allis Township, Precinct 1	-	-	-	-	-	-	-	-
Ocqueoc Township, Precinct 1	-	-	-	-	-	-	-	-
Posen Township, Precinct 1	-	-	-	-	-	-	-	-
Presque Isle Township, Precinct 1	-	-	-	-	-	-	-	-
Pulawski Township, Precinct 1	-	-	-	-	-	-	-	-
Rogers Township, Precinct 1	-	-	-	-	-	-	-	-
Total	594	112	76	67.86%	36	32.14%	0	0.00%

Statement of Votes Cast
Presque Isle County, MI
2012 Primary Election

Date:08/07/12
Time:23:44:32
Page:78 of 147

SOVC For Jurisdiction Wide, All Counters, All Races

	DEM Metz Twp Supervisor					DEM Moltke Twp Supervisor		
	Reg. Voters	Total Votes	Nyle R. Wickersham (DEM)	Write-In Votes		Reg. Voters	Total Votes	Write-In Votes
Jurisdiction Wide								
City of Onaway, Precinct 1	-	-	-	-	-	-	-	-
City of Rogers City, Precinct 1	-	-	-	-	-	-	-	-
City of Rogers City, Precinct 2	-	-	-	-	-	-	-	-
Allis Township, Precinct 1	-	-	-	-	-	-	-	-
Bearinger Township, Precinct 1	-	-	-	-	-	-	-	-
Belknap Township, Precinct 1	-	-	-	-	-	-	-	-
Bismarck Township, Precinct 1	-	-	-	-	-	-	-	-
Case Township, Precinct 1	-	-	-	-	-	-	-	-
Krakow Township, Precinct 1	-	-	-	-	-	-	-	-
Metz Township, Precinct 1	245	33	33 100.00%	0	0.00%	229	0	0 100.00%
Moltke Township, Precinct 1	-	-	-	-	-	-	-	-
North Allis Township, Precinct 1	-	-	-	-	-	-	-	-
Ocqueoc Township, Precinct 1	-	-	-	-	-	-	-	-
Posen Township, Precinct 1	-	-	-	-	-	-	-	-
Presque Isle Township, Precinct 1	-	-	-	-	-	-	-	-
Pulawski Township, Precinct 1	-	-	-	-	-	-	-	-
Rogers Township, Precinct 1	-	-	-	-	-	-	-	-
Total	245	33	33 100.00%	0	0.00%	229	0	0 100.00%

Statement of Votes Cast
Presque Isle County, MI
2012 Primary Election

Date:08/07/12
Time:23:44:32
Page:79 of 147

SOVC For Jurisdiction Wide, All Counters, All Races

	DEM North Allis Twp Supervisor			DEM Ocqueoc Twp Supervisor		
	Reg. Voters	Total Votes	Write-In Votes	Reg. Voters	Total Votes	Write-In Votes
Jurisdiction Wide						
City of Onaway, Precinct 1	-	-	-	-	-	-
City of Rogers City, Precinct 1	-	-	-	-	-	-
City of Rogers City, Precinct 2	-	-	-	-	-	-
Allis Township, Precinct 1	-	-	-	-	-	-
Bearinger Township, Precinct 1	-	-	-	-	-	-
Belknap Township, Precinct 1	-	-	-	-	-	-
Bismarck Township, Precinct 1	-	-	-	-	-	-
Case Township, Precinct 1	-	-	-	-	-	-
Krakov Township, Precinct 1	-	-	-	-	-	-
Metz Township, Precinct 1	-	-	-	-	-	-
Moltke Township, Precinct 1	-	-	-	-	-	-
North Allis Township, Precinct 1	424	0 5	0 5 100.00%	545	0 1	0 1 100.00%
Ocqueoc Township, Precinct 1	-	-	-	-	-	-
Posen Township, Precinct 1	-	-	-	-	-	-
Presque Isle Township, Precinct 1	-	-	-	-	-	-
Pulawski Township, Precinct 1	-	-	-	-	-	-
Rogers Township, Precinct 1	-	-	-	-	-	-
Total	424	5	5 100.00%	545	1	1 100.00%

Statement of Votes Cast
Presque Isle County, MI
2012 Primary Election

Date:08/07/12
Time:23:44:32
Page:80 of 147

SOVC For Jurisdiction Wide, All Counters, All Races

	DEM Posen Twp Supervisor					
	Reg. Voters	Total Votes	James Zakshesky (DEM)	Write-In Votes		
Jurisdiction Wide						
City of Onaway, Precinct 1	-	-	-	-	-	-
City of Rogers City, Precinct 1	-	-	-	-	-	-
City of Rogers City, Precinct 2	-	-	-	-	-	-
Allis Township, Precinct 1	-	-	-	-	-	-
Bearinger Township, Precinct 1	-	-	-	-	-	-
Belknap Township, Precinct 1	-	-	-	-	-	-
Bismarck Township, Precinct 1	-	-	-	-	-	-
Case Township, Precinct 1	-	-	-	-	-	-
Krakow Township, Precinct 1	-	-	-	-	-	-
Metz Township, Precinct 1	-	-	-	-	-	-
Moltke Township, Precinct 1	-	-	-	-	-	-
North Allis Township, Precinct 1	-	-	-	-	-	-
Ocqueoc Township, Precinct 1	-	-	-	-	-	-
Posen Township, Precinct 1	628	96	96 100.00%	0	0.00%	
Presque Isle Township, Precinct 1	-	-	-	-	-	-
Pulawski Township, Precinct 1	-	-	-	-	-	-
Rogers Township, Precinct 1	-	-	-	-	-	-
Total	628	96	96 100.00%	0	0.00%	

Statement of Votes Cast
Presque Isle County, MI
2012 Primary Election

Date:08/07/12
Time:23:44:32
Page:81 of 147

SOVC For Jurisdiction Wide, All Counters, All Races

	DEM Presque Isle Twp Supervisor				
	Reg. Voters	Total Votes	Patrick Pokorski (DEM)	Write-In Votes	
Jurisdiction Wide					
City of Onaway, Precinct 1	-	-	-	-	-
City of Rogers City, Precinct 1	-	-	-	-	-
City of Rogers City, Precinct 2	-	-	-	-	-
Allis Township, Precinct 1	-	-	-	-	-
Bearinger Township, Precinct 1	-	-	-	-	-
Belknap Township, Precinct 1	-	-	-	-	-
Bismarck Township, Precinct 1	-	-	-	-	-
Case Township, Precinct 1	-	-	-	-	-
Krakow Township, Precinct 1	-	-	-	-	-
Metz Township, Precinct 1	-	-	-	-	-
Moltke Township, Precinct 1	-	-	-	-	-
North Allis Township, Precinct 1	-	-	-	-	-
Ocqueoc Township, Precinct 1	-	-	-	-	-
Posen Township, Precinct 1	-	-	-	-	-
Presque Isle Township, Precinct 1	1534	65 68	65 95.59%	0 3	4.41%
Pulawski Township, Precinct 1	-	-	-	-	-
Rogers Township, Precinct 1	-	-	-	-	-
Total	1534	65 68 65	65 95.59%	0 3 0	4.41%

Statement of Votes Cast
Presque Isle County, MI
2012 Primary Election

Date:08/07/12
Time:23:44:32
Page:82 of 147

SOVC For Jurisdiction Wide, All Counters, All Races

	DEM Pulawski Twp Supervisor				
	Reg. Voters	Total Votes	Martha Roznowski (DEM)	Write-In Votes	
Jurisdiction Wide					
City of Onaway, Precinct 1	-	-	-	-	-
City of Rogers City, Precinct 1	-	-	-	-	-
City of Rogers City, Precinct 2	-	-	-	-	-
Allis Township, Precinct 1	-	-	-	-	-
Bearinger Township, Precinct 1	-	-	-	-	-
Belknap Township, Precinct 1	-	-	-	-	-
Bismarck Township, Precinct 1	-	-	-	-	-
Case Township, Precinct 1	-	-	-	-	-
Krakow Township, Precinct 1	-	-	-	-	-
Metz Township, Precinct 1	-	-	-	-	-
Moltke Township, Precinct 1	-	-	-	-	-
North Allis Township, Precinct 1	-	-	-	-	-
Ocqueoc Township, Precinct 1	-	-	-	-	-
Posen Township, Precinct 1	-	-	-	-	-
Presque Isle Township, Precinct 1	-	-	-	-	-
Pulawski Township, Precinct 1	265	35	35 100.00%	0	0.00%
Rogers Township, Precinct 1	-	-	-	-	-
Total	265	35	35 100.00%	0	0.00%

Statement of Votes Cast
Presque Isle County, MI
2012 Primary Election

Date:08/07/12
Time:23:44:32
Page:83 of 147

SOVC For Jurisdiction Wide, All Counters, All Races

	DEM Rogers Twp Supervisor					DEM Allis Twp Clerk		
	Reg. Voters	Total Votes	Henry C. Cetus (DEM)	Write-In Votes		Reg. Voters	Total Votes	Write-In Votes
Jurisdiction Wide								
City of Onaway, Precinct 1	-	-	-	-	-	-	-	-
City of Rogers City, Precinct 1	-	-	-	-	-	-	-	-
City of Rogers City, Precinct 2	-	-	-	-	-	-	-	-
Allis Township, Precinct 1	-	-	-	-	-	750	0	0
Bearinger Township, Precinct 1	-	-	-	-	-	-	-	-
Belknap Township, Precinct 1	-	-	-	-	-	-	-	-
Bismarck Township, Precinct 1	-	-	-	-	-	-	-	-
Case Township, Precinct 1	-	-	-	-	-	-	-	-
Krakow Township, Precinct 1	-	-	-	-	-	-	-	-
Metz Township, Precinct 1	-	-	-	-	-	-	-	-
Moltke Township, Precinct 1	-	-	-	-	-	-	-	-
North Allis Township, Precinct 1	-	-	-	-	-	-	-	-
Ocqueoc Township, Precinct 1	-	-	-	-	-	-	-	-
Posen Township, Precinct 1	-	-	-	-	-	-	-	-
Presque Isle Township, Precinct 1	-	-	-	-	-	-	-	-
Pulawski Township, Precinct 1	-	-	-	-	-	-	-	-
Rogers Township, Precinct 1	803	38	38 100.00%	0	0.00%	-	-	-
Total	803	38	38 100.00%	0	0.00%	750	0	0

Additional Precinct Results and
Summaries from the August 7, 2012
Election have been archived.

Election Summary Report Roscommon County, MI 2012 General Primary

Summary For Jurisdiction Wide, All Counters, All Races

Date:08/08/12
Time:11:14:39
Page:1 of 14

Reg ured Voters 21738 - Cards Cast 4806 22.11%

Num. Report Precinct 14 - Num. Reporting 14 100.00%

REP	US Senator	REP	Total
1	Number of Precincts	14	14
1	Precincts Reporting	14	100.0 %
	Times Counted	5516/21738	25.4 %
	Total Votes	3168	
	Mark Durant	REP	1118 35.29%
	Curry Glenn	REP	201 6.34%
	Andy Hakman	REP	179 5.65%
	Re Hoekstra	REP	1662 52.46%
	Write-in Votes	8	0.25%

REP	County Clerk / Register	REP	Total
	Number of Precincts	14	14
	Precincts Reporting	14	100.0 %
	Times Counted	5526/21738	25.4 %
	Total Votes	3176	
	Phil Bendly	REP	976 30.73%
	Michelle M Stevenson	REP	2195 69.11%
	Write-in Votes	5	0.16%

RU	D4 Rep in Congress	REP	Total
	Number of Precincts	14	14
	Precincts Reporting	14	100.0 %
	Times Counted	5508/21738	25.3 %
	Total Votes	3051	
	Steve Camp	REP	3033 99.41%
	Write-in Votes	18	0.59%

REP	County Treasurer	REP	Total
	Number of Precincts	14	14
	Precincts Reporting	14	100.0 %
	Times Counted	5467/21738	25.1 %
	Total Votes	2734	
	Rebecca A. Ragan	REP	2712 99.20%
	Write-in Votes	22	0.80%

R	D103 Representative	REP	Total
	Number of Precincts	14	14
	Precincts Reporting	14	100.0 %
	Times Counted	5499/21738	25.3 %
	Total Votes	3037	
	Nancy R. Rendon	REP	2321 76.42%
	Matthew Sherman	REP	403 13.27%
	Rebecca Weiss	REP	200 6.31%
	Write-in Votes	5	0.16%

REP	Road Commissioner	REP	Total
	Number of Precincts	14	14
	Precincts Reporting	14	100.0 %
	Times Counted	5978/21738	27.5 %
	Total Votes	5247	
	Fred Chidester	REP	1389 26.47%
	James L. Porath	REP	1916 36.52%
	George E. Pappas	REP	1072 20.43%
	Rex Wolfson	REP	865 16.49%
	Write-in Votes	5	0.10%

R	Prosecuting Attorney	REP	Total
	Number of Precincts	14	14
	Precincts Reporting	14	100.0 %
	Times Counted	5443/21738	25.0 %
	Total Votes	2785	
	Mark D. Jernigan	REP	2757 98.99%
	Write-in Votes	28	1.01%

REP	Drain Commissioner	REP	Total
	Number of Precincts	14	14
	Precincts Reporting	14	100.0 %
	Times Counted	5407/21738	24.9 %
	Total Votes	2705	
	Sheridan D. Cole	REP	2684 99.22%
	Write-in Votes	21	0.78%

I	P County Sheriff	REP	Total
	Number of Precincts	14	14
	Precincts Reporting	14	100.0 %
	Times Counted	5487/21738	25.2 %
	Total Votes	3032	
	Randall Stevenson	REP	3005 99.11%
	Write-in Votes	27	0.89%

REP	D1 Commissioner	REP	Total
	Number of Precincts	3	3
	Precincts Reporting	3	100.0 %
	Times Counted	1498/4638	32.3 %
	Total Votes	767	
	David Russo	REP	761 99.22%
	Write-in Votes	6	0.78%

Election Summary Report Roscommon County, MI 2012 General Primary

Date:08/08/12
Time:11:14:40
Page:7 of 14

Summary For Jurisdiction Wide, All Counters, All Races

Registered Voters 21738 - Cards Cast 4806 22.11%

Num. Report Precinct 14 - Num. Reporting 14 100.00%

REP	Delegate Higgins Twp 1	REP	Total
	Number of Precincts	1	1
	Precincts Reporting	1	100.0 %
	Times Counted	199/1571	12.7 %
	Total Votes	149	
	Ter Konenich	REP	74 49.66%
	u Sunday	REP	69 46.31%
	Write-in Votes	6	4.03%

REP	Delegate Richfield Twp 2	REP	Total
	Number of Precincts	1	1
	Precincts Reporting	1	100.0 %
	Times Counted	358/1534	23.3 %
	Total Votes	123	
	Constance M. Dusseau	REP	61 49.59%
	Dennis R. Dusseau	REP	56 45.53%
	Write-in Votes	6	4.88%

REP	Delegate Lake Twp 1	REP	Total
	Number of Precincts	1	1
	Precincts Reporting	1	100.0 %
	Times Counted	413/1172	35.2 %
	Total Votes	6	
	Write-in Votes	6	100.00%

REP	Delegate Roscommon Twp 1	REP	Total
	Number of Precincts	1	1
	Precincts Reporting	1	100.0 %
	Times Counted	270/1488	18.1 %
	Total Votes	283	
	Marc J. Milburn	REP	142 50.18%
	Richard S. Pasnola	REP	135 47.70%
	Write-in Votes	6	2.12%

REP	Delegate Lyon Twp 1	REP	Total
	Number of Precincts	1	1
	Precincts Reporting	1	100.0 %
	Times Counted	429/1338	32.1 %
	Total Votes	5	
	Write-in Votes	5	100.00%

REP	Delegate Roscommon Twp 2	REP	Total
	Number of Precincts	1	1
	Precincts Reporting	1	100.0 %
	Times Counted	412/2357	17.5 %
	Total Votes	5	
	Write-in Votes	5	100.00%

REP	Delegate Markey Twp 1	REP	Total
	Number of Precincts	1	1
	Precincts Reporting	1	100.0 %
	Times Counted	656/2128	30.8 %
	Total Votes	415	
	Charles H. Peterson	REP	217 52.29%
	Julie B. Peterson	REP	197 47.47%
	Write-in Votes	1	0.24%

DEM	US Senator	DEM	Total
	Number of Precincts	14	14
	Precincts Reporting	14	100.0 %
	Times Counted	4968/21738	22.9 %
	Total Votes	1729	
	Debbie Stabenow	DEM	1708 98.79%
	Write-in Votes	21	1.21%

REP	Delegate Nester Twp 1	REP	Total
	Number of Precincts	1	1
	Precincts Reporting	1	100.0 %
	Times Counted	45/233	19.3 %
	Total Votes	17	
	Deborah Van Wert	REP	16 94.12%
	Write-in Votes	1	5.88%

DEM	D4 Rep in Congress	DEM	Total
	Number of Precincts	14	14
	Precincts Reporting	14	100.0 %
	Times Counted	4956/21738	22.8 %
	Total Votes	1527	
	Debra Freidell Wirth	DEM	1511 98.95%
	Write-in Votes	16	1.05%

REP	Delegate Richfield Twp 1	REP	Total
	Number of Precincts	1	1
	Precincts Reporting	1	100.0 %
	Times Counted	467/1799	26.0 %
	Total Votes	1	
	Write-in Votes	1	100.00%

Election Summary Report Roscommon County, MI 2012 General Primary

Date:08/08/12
Time:11:14:40
Page:8 of 14

Summary For Jurisdiction Wide, All Counters, All Races

Registered Voters 21738 - Cards Cast 4806 22.11%

Num. Report Precinct 14 - Num. Reporting 14 100.00%

DEM	Total
Number of Precincts	14
Precincts Reporting	14 100.0 %
Times Counted	4962/21738 22.8 %
Total Votes	1711
Bank T. Izworski	DEM 352 20.57%
John Johnson	DEM 1352 79.02%
Write-in Votes	7 0.41%

DEM	Total
Number of Precincts	14
Precincts Reporting	14 100.0 %
Times Counted	4950/21738 22.8 %
Total Votes	1467
Larry V. Paxton	DEM 1454 99.11%
Write-in Votes	13 0.89%

DEM	Total
Number of Precincts	14
Precincts Reporting	14 100.0 %
Times Counted	4012/21738 22.2 %
Total Votes	154
Write-in Votes	154 100.00%

DEM	Total
Number of Precincts	3
Precincts Reporting	3 100.0 %
Times Counted	1498/4638 32.3 %
Total Votes	27
Write-in Votes	27 100.00%

DEM	Total
Number of Precincts	14
Precincts Reporting	14 100.0 %
Times Counted	4944/21738 22.7 %
Total Votes	1383
Ken St. John	DEM 1364 98.63%
Write-in Votes	19 1.37%

DEM	Total
Number of Precincts	2
Precincts Reporting	2 100.0 %
Times Counted	210/4255 4.9 %
Total Votes	15
Write-in Votes	15 100.00%

DEM	Total
Number of Precincts	14
Precincts Reporting	14 100.0 %
Times Counted	4943/21738 22.7 %
Total Votes	1432
Deborah L. Gouin	DEM 1418 99.02%
Write-in Votes	14 0.98%

DEM	Total
Number of Precincts	4
Precincts Reporting	4 100.0 %
Times Counted	926/3834 24.2 %
Total Votes	451
Bob Schneider	DEM 447 99.11%
Write-in Votes	4 0.89%

DEM	Total
Number of Precincts	14
Precincts Reporting	14 100.0 %
Times Counted	4816/21738 22.2 %
Total Votes	152
Write-in Votes	152 100.00%

DEM	Total
Number of Precincts	4
Precincts Reporting	4 100.0 %
Times Counted	841/4483 18.8 %
Total Votes	19
Write-in Votes	19 100.00%

DEM	Total
Number of Precincts	14
Precincts Reporting	14 100.0 %
Times Counted	4956/21738 22.8 %
Total Votes	1533
Clint Stauffer	DEM 1508 98.37%
Write-in Votes	25 1.63%

DEM	Total
Number of Precincts	2
Precincts Reporting	2 100.0 %
Times Counted	1342/4528 29.6 %
Total Votes	436
Pam Stephan	DEM 425 97.48%
Write-in Votes	11 2.52%

Received Time Aug. 21. 2012 4:06PM No. 5622

Last Updated: August 16, 2012 4:16 PM

Registration & Turnout

152,914 Voters

	Vote Count	Pereent
Election Day Turnout	6,285	4.11%
AV Polling Turnout	3,659	2.39%
Election Day Manual Entry Turnout	2,870	1.88%
SPR Host Turnout	18,185	11.89%
Total	30,999	20.27%

REP - US SENATOR

54/54 100.00%

	Vote Count	Percent
Clark Durant	4,217	38.04%
Gary Glenn	614	5.54%
Randy Hekman	502	4.53%
Pete Hoekstra	5,734	51.73%
Write-In	18	0.16%
Total	11,085	100.00%

REP - US REPRESENTATIVE - 4TH DIST

11/11 100.00%

	Vote Count	Percent
Dave Camp	6,762	99.37%
Write-In	43	0.63%
Total	6,805	100.00%

REP - US REPRESENTATIVE - 5TH DIST

43/43 100.00%

	Vote Count	Percent
Jim Slezak	2,033	56.99%
Tom Wassa	1,530	42.89%
Write-In	4	0.11%
Total	3,567	100.00%

REP - STATE REPRESENTATIVE - 85 TH DIST

0/0 0.00%

	Vote Count	Percent
Ben Glardon	1,259	99.45%
Write-In	7	0.55%
Total	1,266	100.00%

REP - STATE REPRESENTATIVE - 94TH DIST

23/23 100.00%

	Vote Count	Percent
Ann M Doyle	3,475	44.06%
Tim Kelly	4,012	50.87%
Ryan McReynolds	392	4.97%
Write-In	8	0.10%
Total	7,887	100.00%

REP - STATE REPRESENTATIVE - 95TH DIST

31/31 100.00%

	Vote Count	Percent
Jeff Baker	1,547	99.29%
Write-In	11	0.71%
Total	1,558	100.00%

REP - PROSECUTING ATTORNEY

54/54 100.00%

	Vote Count	Percent
Matthew L Frey	9,115	99.66%
Write-In	31	0.34%
Total	9,146	100.00%

REP - SHERIFF

54/54 100.00%

	Vote Count	Percent
Write-In	682	100.00%
Total	682	100.00%

REP - CLERK

54/54 100.00%

	Vote Count	Percent
James F Ormsby	8,860	99.58%
Write-In	37	0.42%
Total	8,897	100.00%

REP - TREASURER

54/54 100.00%

	Vote Count	Percent
Neil A Hammerbacher	8,806	99.64%

Write-In	32	0.36%
Total	8,838	100.00%

REP - REGISTER OF DEEDS

54/54 100.00%

	Vote Count	Percent
Write-In	657	100.00%
Total	657	100.00%

REP - PUBLIC WORKS COMMISSIONER

54/54 100.00%

	Vote Count	Percent
Write-In	586	100.00%
Total	586	100.00%

REP - COUNTY COMMISSIONER DISTRICT 1

3/3 100.00%

	Vote Count	Percent
Jim Magyar	272	24.70%
Patrick Wurtzel	826	75.02%
Write-In	3	0.27%
Total	1,101	100.00%

REP - COUNTY COMMISSIONER DISTRICT 2

3/3 100.00%

	Vote Count	Percent
Alex Boese	528	99.81%
Write-In	1	0.19%
Total	529	100.00%

REP - COUNTY COMMISSIONER DISTRICT 3

7/7 100.00%

	Vote Count	Percent
Kirk Kilpatrick	1,246	99.76%
Write-In	3	0.24%
Total	1,249	100.00%

REP - COUNTY COMMISSIONER DISTRICT 4

5/5 100.00%

	Vote Count	Percent
--	------------	---------

Sandra Klopf Lichon	690	99.86%
Write-In	1	0.14%
Total	691	100.00%

REP - COUNTY COMMISSIONER DISTRICT 5

6/6 100.00%

	Vote Count	Percent
Thomas R Chisholm	323	19.84%
Gary L Pretzer	317	19.47%
Rick Riebschleger	280	17.20%
Jim Theisen	703	43.18%
Write-In	5	0.31%
Total	1,628	100.00%

REP - COUNTY COMMISSIONER DISTRICT 6

0/0 0.00%

	Vote Count	Percent
Ron Sholtz	849	99.53%
Write-In	4	0.47%
Total	853	100.00%

REP - COUNTY COMMISSIONER DISTRICT 7

2/2 100.00%

	Vote Count	Percent
Dana Young	572	99.48%
Write-In	3	0.52%
Total	575	100.00%

REP - COUNTY COMMISSIONER DISTRICT 8

4/4 100.00%

	Vote Count	Percent
Dennis Krafft	2,085	99.71%
Write-In	6	0.29%
Total	2,091	100.00%

REP - COUNTY COMMISSIONER DISTRICT 9

9/9 100.00%

	Vote Count	Percent
Write-In	8	100.00%
Total	8	100.00%

REP - COUNTY COMMISSIONER DISTRICT 10

8/8 100.00%

	Vote Count	Percent
John J Milne	237	100.00%
Write-In	0	0.00%
Total	237	100.00%

REP - COUNTY COMMISSIONER DISTRICT 11

7/7 100.00%

	Vote Count	Percent
David Bechard	598	99.67%
Write-In	2	0.33%
Total	600	100.00%

REP - ALBEE TOWNSHIP SUPERVISOR

0/0 0.00%

	Vote Count	Percent
Write-In	8	100.00%
Total	8	100.00%

REP - ALBEE TOWNSHIP CLERK

0/0 0.00%

	Vote Count	Percent
Write-In	7	100.00%
Total	7	100.00%

REP - ALBEE TOWNSHIP TREASURER

0/0 0.00%

	Vote Count	Percent
Write-In	8	100.00%
Total	8	100.00%

REP - ALBEE TOWNSHIP TRUSTEES

0/0 0.00%

	Vote Count	Percent
Judy A Guymer	57	98.28%
Write-In	1	1.72%
Total	58	100.00%

REP - ALBEE TWP PCT DELEGATE - REP

0/0 0.00%

	Vote Count	Percent
Dana Young	53	98.15%
Write-In	1	1.85%
Total	54	100.00%

REP - BIRCH RUN TOWNSHIP SUPERVISOR

0/0 0.00%

	Vote Count	Percent
Kurt W Kiessling	199	44.92%
Ray Letterman	243	54.85%
Write-In	1	0.23%
Total	443	100.00%

REP - BIRCH RUN TOWNSHIP CLERK

0/0 0.00%

	Vote Count	Percent
Lisa Sims Kiessling	197	47.47%
Blaike Stafford	217	52.29%
Write-In	1	0.24%
Total	415	100.00%

REP - BIRCH RUN TOWNSHIP TREASURER

0/0 0.00%

	Vote Count	Percent
Tara DiBerardino	330	99.10%
Write-In	3	0.90%
Total	333	100.00%

REP - BIRCH RUN TOWNSHIP TRUSTEES

0/0 0.00%

	Vote Count	Percent
Michael Marr	257	32.57%
Pam Moore	254	32.19%
Fred Sheridan	276	34.98%
Write-In	2	0.25%
Total	789	100.00%

REP - BIRCH RUN TWP PCT 1 DELEGATE - REP

0/0 0.00%

	Vote Count	Percent
--	------------	---------

Write-In	1	100.00%
Total	1	100.00%

REP - BIRCH RUN TWP PCT 2 DELEGATE - REP

0/0 0.00%

	Vote Count	Percent
Ryan McReynolds	40	100.00%
Write-In	0	0.00%
Total	40	100.00%

REP - BIRCH RUN TWP PCT 3 DELEGATE - REP

0/0 0.00%

	Vote Count	Percent
Suzanne Hall	146	99.32%
Write-In	1	0.68%
Total	147	100.00%

REP - BLUMFIELD TOWNSHIP SUPERVISOR

0/0 0.00%

	Vote Count	Percent
Wesley A Reinbold	188	100.00%
Write-In	0	0.00%
Total	188	100.00%

REP - BLUMFIELD TOWNSHIP CLERK

0/0 0.00%

	Vote Count	Percent
Lisa Roethlisberger	187	100.00%
Write-In	0	0.00%
Total	187	100.00%

REP - BLUMFIELD TOWNSHIP TREASURER

0/0 0.00%

	Vote Count	Percent
Sandra J Daenzer	190	100.00%
Write-In	0	0.00%
Total	190	100.00%

REP - BLUMFIELD TOWNSHIP TRUSTEES

0/0 0.00%

	Vote Count	Percent
Eric Frahm	135	38.35%
Kenneth Huber	145	41.19%
Charles Kerns	72	20.45%
Write-In	0	0.00%
Total	352	100.00%

REP - BLUMFIELD TWP PCT DELEGATE - REP

0/0 0.00%

	Vote Count	Percent
Tamyra Lynn Murray	164	89.62%
Write-In	19	10.38%
Total	183	100.00%

REP - BRADY TOWNSHIP SUPERVISOR

0/0 0.00%

	Vote Count	Percent
Steven K Kienitz	93	98.94%
Write-In	1	1.06%
Total	94	100.00%

REP - BRADY TOWNSHIP CLERK

0/0 0.00%

	Vote Count	Percent
Write-In	8	100.00%
Total	8	100.00%

REP - BRADY TOWNSHIP TREASURER

0/0 0.00%

	Vote Count	Percent
Write-In	8	100.00%
Total	8	100.00%

REP - BRADY TOWNHP TRUSTEES

0/0 0.00%

	Vote Count	Percent
Glen Reeves	90	97.83%
Write-In	2	2.17%
Total	92	100.00%

REP - BRADY TWP PCT DELEGATE - REP

0/0 0.00%

	Vote Count	Percent
Write-In	14	100.00%
Total	14	100.00%

REP - BRANT TOWNSHIP SUPERVISOR

0/0 0.00%

	Vote Count	Percent
Write-In	9	100.00%
Total	9	100.00%

REP - BRANT TOWNSHIP CLERK

0/0 0.00%

	Vote Count	Percent
Theresa Schroeder	125	99.21%
Write-In	1	0.79%
Total	126	100.00%

REP - BRANT TOWNSHIP TREASURER

0/0 0.00%

	Vote Count	Percent
Yvonne Brown	68	45.03%
Paula J Cooper	83	54.97%
Write-In	0	0.00%
Total	151	100.00%

REP - BRANT TOWNSHIP TRUSTEES

0/0 0.00%

	Vote Count	Percent
Barbara Fowler	110	96.49%
Write-In	4	3.51%
Total	114	100.00%

REP - BRANT TWP PCT DELEGATE - REP

0/0 0.00%

	Vote Count	Percent
Write-In	19	100.00%
Total	19	100.00%

REP - BRIDGEPORT TOWNSHIP SUPERVISOR

5/5 100.00%

	Vote Count	Percent
Sean Connors	261	98.86%
Write-In	3	1.14%
Total	264	100.00%

REP - BRIDGEPORT TOWNSHIP CLERK

5/5 100.00%

	Vote Count	Percent
Write-In	19	100.00%
Total	19	100.00%

REP - BRIDGEPORT TOWNSHIP TREASURER

5/5 100.00%

	Vote Count	Percent
Write-In	19	100.00%
Total	19	100.00%

REP - BRIDGEPORT TOWNSHIP TRUSTEES

5/5 100.00%

	Vote Count	Percent
Write-In	57	100.00%
Total	57	100.00%

REP - BRIDGEPORT TWP PCT 1 DELEGATE - REP

1/1 100.00%

	Vote Count	Percent
Kurt E Meister	38	100.00%
Write-In	0	0.00%
Total	38	100.00%

REP - BRIDGEPORT TWP PCT 2 DELEGATE - REP

1/1 100.00%

	Vote Count	Percent
Write-In	13	100.00%
Total	13	100.00%

REP - BRIDGEPORT TWP PCT 3 DELEGATE - REP

1/1 100.00%

	Vote Count	Percent
Write-In	35	100.00%
Total	35	100.00%

REP - BRIDGEPORT TWP PCT 4 DELEGATE - REP

1/1 100.00%

	Vote Count	Percent
Write-In	3	100.00%
Total	3	100.00%

REP - BRIDGEPORT TWP PCT 5 DELEGATE - REP

1/1 100.00%

	Vote Count	Percent
Write-In	13	100.00%
Total	13	100.00%

REP - BUENA VISTA TOWNSHIP SUPERVISOR

5/5 100.00%

	Vote Count	Percent
Write-In	5	100.00%
Total	5	100.00%

REP - BUENA VISTA TOWNSHIP CLERK

5/5 100.00%

	Vote Count	Percent
Write-In	4	100.00%
Total	4	100.00%

REP - BUENA VISTA TOWNSHIP TREASURER

5/5 100.00%

	Vote Count	Percent
Write-In	4	100.00%
Total	4	100.00%

REP - BUENA VISTA TOWNSHIP TRUSTEES

5/5 100.00%

	Vote Count	Percent
Write-In	12	100.00%
Total	12	100.00%

REP - BUENA VISTA TWP PCT 1 DELEGATE - REP

1/1 100.00%

	Vote Count	Percent
Write-In	0	0.00%
Total	0	0.00%

REP - BUENA VISTA TWP PCT 2 DELEGATE - REP

1/1 100.00%

	Vote Count	Percent
Write-In	0	0.00%
Total	0	0.00%

REP - BUENA VISTA TWP PCT 3 DELEGATE - REP

1/1 100.00%

	Vote Count	Percent
Write-In	1	100.00%
Total	1	100.00%

REP - BUENA VISTA TWP PCT 4 DELEGATE - REP

1/1 100.00%

	Vote Count	Percent
Write-In	1	100.00%
Total	1	100.00%

REP - BUENA VISTA TWP PCT 5 DELEGATE - REP

1/1 100.00%

	Vote Count	Percent
Write-In	2	100.00%
Total	2	100.00%

REP - CARROLLTON TOWNSHIP SUPERVISOR

0/0 0.00%

	Vote Count	Percent
Write-In	20	100.00%
Total	20	100.00%

REP - CARROLLTON TOWNSHIP CLERK

0/0 0.00%

	Vote Count	Percent
--	------------	---------

Write-In	19	100.00%
Total	19	100.00%

REP - CARROLLTON TOWNSHIP TREASURER

0/0 0.00%

	Vote Count	Percent
Write-In	19	100.00%
Total	19	100.00%

REP - CARROLLTON TOWNSHIP TRUSTEES

0/0 0.00%

	Vote Count	Percent
Timothy Gnatkowski	167	99.40%
Write-In	1	0.60%
Total	168	100.00%

REP - CARROLLTON TWP PCT 1 DELEGATE - REP

0/0 0.00%

	Vote Count	Percent
Paul Kurecka	66	100.00%
Write-In	0	0.00%
Total	66	100.00%

REP - CARROLLTON TWP PCT 2 DELEGATE - REP

0/0 0.00%

	Vote Count	Percent
Heather McLeod	98	90.74%
Write-In	10	9.26%
Total	108	100.00%

REP - CHAPIN TOWNSHIP SUPERVISOR

0/0 0.00%

	Vote Count	Percent
Robb Maynard	59	100.00%
Write-In	0	0.00%
Total	59	100.00%

REP - CHAPIN TOWNSHIP CLERK

0/0 0.00%

	Vote Count	Percent
--	------------	---------

Write-In	4	100.00%
Total	4	100.00%

REP - CHAPIN TOWNSHIP TREASURER

0/0 0.00%

	Vote Count	Percent
Michelle L Kettler	55	100.00%
Write-In	0	0.00%
Total	55	100.00%

REP - CHAPIN TOWNSHIP TRUSTEES

0/0 0.00%

	Vote Count	Percent
Jason Keck	56	58.95%
Brenda Radabaugh	39	41.05%
Write-In	0	0.00%
Total	95	100.00%

REP - CHAPIN TWP PCT DELEGATE - REP

0/0 0.00%

	Vote Count	Percent
Write-In	2	100.00%
Total	2	100.00%

REP - CHESANING TOWNSHIP SUPERVISOR

0/0 0.00%

	Vote Count	Percent
Write-In	11	100.00%
Total	11	100.00%

REP - CHESANING TOWNSHIP CLERK

0/0 0.00%

	Vote Count	Percent
Write-In	7	100.00%
Total	7	100.00%

REP - CHESANING TOWNSHIP TREASURER

0/0 0.00%

	Vote Count	Percent
Write-In	5	100.00%

Total 5 100.00%

REP - CHESANING TOWNSHIP TRUSTEES

0/0 0.00%

	Vote Count	Percent
Write-In	7	100.00%
Total	7	100.00%

REP - CHESANING TWP PCT 1 DELEGATE - REP

0/0 0.00%

	Vote Count	Percent
Write-In	7	100.00%
Total	7	100.00%

REP - CHESANING TWP PCT 2 DELEGATE - REP

0/0 0.00%

	Vote Count	Percent
Write-In	1	100.00%
Total	1	100.00%

REP - FRANKENMUTH TOWNSHIP SUPERVISOR

0/0 0.00%

	Vote Count	Percent
Tim Hildner	305	99.67%
Write-In	1	0.33%
Total	306	100.00%

REP - FRANKENMUTH TOWNSHIP CLERK

0/0 0.00%

	Vote Count	Percent
Sandra K Humpert	294	99.66%
Write-In	1	0.34%
Total	295	100.00%

REP - FRANKENMUTH TOWNSHIP TREASURER

0/0 0.00%

	Vote Count	Percent
Anita Beulla	68	23.21%
Kathy Marshall	225	76.79%
Write-In	0	0.00%

Total 293 100.00%

REP - FRANKENMUTH TOWNSHIP TRUSTEES

0/0 0.00%

	Vote Count	Percent
Thomas Bierlein	243	50.21%
Jeff Frahm	241	49.79%
Write-In	0	0.00%
Total	484	100.00%

REP - FRANKENMUTH TWP PCT 1 DELEGATE - REP

0/0 0.00%

	Vote Count	Percent
Write-In	10	100.00%
Total	10	100.00%

REP - FRANKENMUTH TWP PCT 2 DELEGATE - REP

0/0 0.00%

	Vote Count	Percent
Write-In	4	100.00%
Total	4	100.00%

REP - FREMONT TOWNSHIP SUPERVISOR

0/0 0.00%

	Vote Count	Percent
Donald LaClair	117	100.00%
Write-In	0	0.00%
Total	117	100.00%

REP - FREMONT TOWNSHIP CLERK

0/0 0.00%

	Vote Count	Percent
Patricia J Wesener	118	100.00%
Write-In	0	0.00%
Total	118	100.00%

REP - FREMONT TOWNSHIP TREASURER

0/0 0.00%

	Vote Count	Percent
Elaine M Zelinko	119	100.00%

Write-In	0	0.00%
Total	119	100.00%

REP - FREMONT TOWNSHIP TRUSTEES

0/0 0.00%

	Vote Count	Pereent
Richard G Kushion	65	28.02%
Christopher L Snyder	65	28.02%
Gordon G Turner	65	28.02%
Thomas C Wiles	37	15.95%
Write-In	0	0.00%
Total	232	100.00%

REP - FREMONT TWP PCT DELEGATE - REP

0/0 0.00%

	Vote Count	Percent
James F Ormsby	87	49.43%
Paul Thornton	89	50.57%
Write-In	0	0.00%
Total	176	100.00%

REP - JAMES TOWNSHIP SUPERVISOR

0/0 0.00%

	Vote Count	Percent
Rhonda M Hart	89	50.57%
Kristine M Whitteberry	87	49.43%
Write-In	0	0.00%
Total	176	100.00%

REP - JAMES TOWNSHIP CLERK

0/0 0.00%

	Vote Count	Percent
Thomas J Dierich	153	100.00%
Write-In	0	0.00%
Total	153	100.00%

REP - JAMES TOWNSHIP TREASURER

0/0 0.00%

	Vote Count	Percent
Joanne E Boehler	148	98.67%
Write-In	2	1.33%

Total 150 100.00%

REP - JAMES TOWNSHIP TRUSTEES

0/0 0.00%

	Vote Count	Percent
Kathy A Hoeppner	141	99.30%
Write-In	1	0.70%
Total	142	100.00%

REP - JAMES TOWNSHIP PARKS COMMISSION

0/0 0.00%

	Vote Count	Percent
Shari Lynn Avila	105	31.91%
Sarah Johnson	102	31.00%
Jessica L Taylor	118	35.87%
Write-In	4	1.22%
Total	329	100.00%

REP - JAMES TWP PCT DELEGATE - REP

0/0 0.00%

	Vote Count	Percent
Gary J Kopta	111	51.15%
Brandon Schumann	101	46.54%
Write-In	5	2.30%
Total	217	100.00%

REP - JONESFIELD TOWNSHIP SUPERVISOR

0/0 0.00%

	Vote Count	Percent
Larry P Flemming	67	98.53%
Write-In	1	1.47%
Total	68	100.00%

REP - JONESFIELD TOWNSHIP CLERK

0/0 0.00%

	Vote Count	Percent
Rochelle Siler	70	100.00%
Write-In	0	0.00%
Total	70	100.00%

REP - JONESFIELD TOWNSHIP TREASURER

0/0 0.00%

	Vote Count	Percent
Mildred M Parker	68	100.00%
Write-In	0	0.00%
Total	68	100.00%

REP - JONESFIELD TOWNSHIP TRUSTEES

0/0 0.00%

	Vote Count	Percent
Julie A Foye	57	49.57%
Larry Tibbits	58	50.43%
Write-In	0	0.00%
Total	115	100.00%

REP - JONESFIELD TWP PCT DELEGATE - REP

0/0 0.00%

	Vote Count	Percent
Larry P Fleming	68	97.14%
Write-In	2	2.86%
Total	70	100.00%

REP - KOCHVILLE TOWNSHIP SUPERVISOR

0/0 0.00%

	Vote Count	Percent
Ken Bayne	60	95.24%
Write-In	3	4.76%
Total	63	100.00%

REP - KOCHVILLE TOWNSHIP CLERK

0/0 0.00%

	Vote Count	Percent
Write-In	5	100.00%
Total	5	100.00%

REP - KOCHVILLE TOWNSHIP TREASURER

0/0 0.00%

	Vote Count	Percent
Lyle Brewster	87	100.00%
Write-In	0	0.00%
Total	87	100.00%

REP - KOCHVILLE TOWNSHIP TRUSTEES

0/0 0.00%

	Vote Count	Percent
Edward Thon	79	100.00%
Write-In	0	0.00%
Total	79	100.00%

REP - KOCHVILLE TWP PCT DELEGATE - REP

0/0 0.00%

	Vote Count	Percent
Write-In	8	100.00%
Total	8	100.00%

REP - LAKEFIELD TOWNSHIP SUPERVISOR

0/0 0.00%

	Vote Count	Percent
Terry T Crevia	74	98.67%
Write-In	1	1.33%
Total	75	100.00%

REP - LAKEFIELD TOWNSHIP CLERK

0/0 0.00%

	Vote Count	Percent
Barbara A Reist	73	100.00%
Write-In	0	0.00%
Total	73	100.00%

REP - LAKEFIELD TOWNSHIP TREASURER

0/0 0.00%

	Vote Count	Percent
Mary Lou Fischer	75	100.00%
Write-In	0	0.00%
Total	75	100.00%

REP - LAKEFIELD TOWNSHIP TRUSTEES

0/0 0.00%

	Vote Count	Percent
Donald F Rohn Jr	72	100.00%
Write-In	0	0.00%

Total 72 100.00%

REP - LAKEFIELD TWP PCT DELEGATE - REP

0/0 0.00%

	Vote Count	Percent
Charles E Gross	60	52.63%
Janice L Gross	54	47.37%
Write-In	0	0.00%
Total	114	100.00%

REP - MAPLE GROVE TOWNSHIP SUPERVISOR

0/0 0.00%

	Vote Count	Percent
Write-In	7	100.00%
Total	7	100.00%

REP - MAPLE GROVE TOWNSHIP CLERK

0/0 0.00%

	Vote Count	Percent
Write-In	7	100.00%
Total	7	100.00%

REP - MAPLE GROVE TOWNSHIP TREASURER

0/0 0.00%

	Vote Count	Percent
Write-In	6	100.00%
Total	6	100.00%

REP - MAPLE GROVE TOWNSHIP TRUSTEES

0/0 0.00%

	Vote Count	Percent
Ralph Krupp	91	98.91%
Write-In	1	1.09%
Total	92	100.00%

REP - MAPLE GROVE TWP PCT DELEGATE - REP

0/0 0.00%

	Vote Count	Percent
Cynthia Gillie	71	31.70%
David L Gillie	66	29.46%

Kyle Harris	87	38.84%
Write-In	0	0.00%
Total	224	100.00%

REP - MARION TOWNSHIP SUPERVISOR

0/0 0.00%

	Vote Count	Percent
Ray Sholtz	45	97.83%
Write-In	1	2.17%
Total	46	100.00%

REP - MARION TOWNSHIP CLERK

0/0 0.00%

	Vote Count	Percent
Seth T Goschka	45	97.83%
Write-In	1	2.17%
Total	46	100.00%

REP - MARION TOWNSHIP TREASURER

0/0 0.00%

	Vote Count	Percent
Heidi S Behnke	44	97.78%
Write-In	1	2.22%
Total	45	100.00%

REP - MARION TOWNSHIP TRUSTEES

0/0 0.00%

	Vote Count	Percent
Brad Becker	38	97.44%
Write-In	1	2.56%
Total	39	100.00%

REP - MARION TWP PCT DELEGATE - REP

0/0 0.00%

	Vote Count	Percent
Matt Honaman	45	100.00%
Write-In	0	0.00%
Total	45	100.00%

REP - RICHLAND TOWNSHIP SUPERVISOR

0/0 0.00%

	Vote Count	Percent
Brian R Frederick	403	98.77%
Write-In	5	1.23%
Total	408	100.00%

REP - RICHLAND TOWNSHIP CLERK

0/0 0.00%

	Vote Count	Percent
Bernard M Neuenfeldt	169	32.38%
Joel Wardin	352	67.43%
Write-In	1	0.19%
Total	522	100.00%

REP - RICHLAND TOWNSHIP TREASURER

0/0 0.00%

	Vote Count	Percent
Ann M Hall	188	36.02%
Daniel R Preuss	333	63.79%
Write-In	1	0.19%
Total	522	100.00%

REP - RICHLAND TOWNSHIP TRUSTEES

0/0 0.00%

	Vote Count	Percent
David B Earley	285	31.05%
Kim Grossman	123	13.40%
Matt Kackmeister	198	21.57%
Susan K Neuenfeldt	235	25.60%
Scott M Rose	75	8.17%
Write-In	2	0.22%
Total	918	100.00%

REP - RICHLAND TOWNSHIP PARK BOARD

0/0 0.00%

	Vote Count	Percent
Carol L Conger	252	10.71%
Lisa Smith Hagarty	326	13.85%
Mark Hingston	368	15.63%
Chuck Koons	273	11.60%
Virginia A Lisik	291	12.36%
Dana Preuss	304	12.91%

James W Schultz	265	11.26%
Ann Marie L Wudel	275	11.68%
Write-In	0	0.00%
Total	2,354	100.00%

REP - RICHLAND TWP PCT 1 DELEGATE - REP

0/0 0.00%

	Vote Count	Percent
Write-In	9	100.00%
Total	9	100.00%

REP - RICHLAND TWP PCT 2 DELEGATE - REP

0/0 0.00%

	Vote Count	Percent
Carl D Hubinger	119	43.12%
Sarah Wurtzel	157	56.88%
Write-In	0	0.00%
Total	276	100.00%

REP - SAGINAW TOWNSHIP SUPERVISOR

16/16 100.00%

	Vote Count	Percent
Write-In	128	100.00%
Total	128	100.00%

REP - SAGINAW TOWNSHIP CLERK

16/16 100.00%

	Vote Count	Percent
Thomas Roy	799	27.34%
Shirley M Wazny	2,122	72.62%
Write-In	1	0.03%
Total	2,922	100.00%

REP - SAGINAW TOWNSHIP TREASURER

16/16 100.00%

	Vote Count	Percent
Dick Crannell	1,236	45.95%
Steven G Gerhardt	1,452	53.98%
Write-In	2	0.07%
Total	2,690	100.00%

REP - SAGINAW TOWNSHIP TRUSTEES

16/16 100.00%

	Vote Count	Percent
Florence P Connolly	1,609	18.95%
Jon R Howell	1,813	21.35%
James S Kelly	2,095	24.68%
Barry Nelson	1,440	16.96%
Matthew Starke	1,531	18.03%
Write-In	2	0.02%
Total	8,490	100.00%

REP - SAGINAW TOWNSHIP PARKS COMMISSION

16/16 100.00%

	Vote Count	Percent
David J Biver	1,775	31.58%
Jack Cleveland	2,081	37.02%
Lawrence V Patterson	1,748	31.10%
Write-In	17	0.30%
Total	5,621	100.00%

REP - SAGINAW TWP PCT 1 DELEGATE - REP

1/1 100.00%

	Vote Count	Percent
Florence P Connolly	70	98.59%
Write-In	1	1.41%
Total	71	100.00%

REP - SAGINAW TWP PCT 2 DELEGATE - REP

1/1 100.00%

	Vote Count	Percent
Marilyn Crane	141	27.92%
William A Crane	159	31.49%
Tim Kelly	204	40.40%
Write-In	1	0.20%
Total	505	100.00%

REP - SAGINAW TWP PCT 3 DELEGATE - REP

1/1 100.00%

	Vote Count	Percent
Charles Asiala	143	51.07%
Erva J Asiala	136	48.57%
Write-In	1	0.36%

Total 280 100.00%

REP - SAGINAW TWP PCT 4 DELEGATE - REP

1/1 100.00%

	Vote Count	Percent
Marc Richard Trogan	93	91.18%
Write-In	9	8.82%
Total	102	100.00%

REP - SAGINAW TWP PCT 5 DELEGATE - REP

1/1 100.00%

	Vote Count	Percent
Sarah Cavanaugh	151	96.18%
Write-In	6	3.82%
Total	157	100.00%

REP - SAGINAW TWP PCT 6 DELEGATE - REP

1/1 100.00%

	Vote Count	Percent
Terry McLeod Jr	204	96.68%
Write-In	7	3.32%
Total	211	100.00%

REP - SAGINAW TWP PCT 7 DELEGATE - REP

1/1 100.00%

	Vote Count	Percent
Gloria Hansen	176	25.32%
Herbert Hansen	173	24.89%
Susan Ninke	176	25.32%
Patricia A Posey	170	24.46%
Write-In	0	0.00%
Total	695	100.00%

REP - SAGINAW TWP PCT 8 DELEGATE - REP

1/1 100.00%

	Vote Count	Percent
Devin C Sible	86	47.78%
Theresa M Sible	89	49.44%
Write-In	5	2.78%
Total	180	100.00%

REP - SAGINAW TWP PCT 9 DELEGATE - REP

1/1 100.00%

	Vote Count	Percent
Janet Lichon	179	21.21%
Kenneth V Shapley	166	19.67%
Louann Shapley	164	19.43%
David Smith	169	20.02%
Brian A Suchocki	166	19.67%
Write-In	0	0.00%
Total	844	100.00%

REP - SAGINAW TWP PCT 10 DELEGATE - REP

1/1 100.00%

	Vote Count	Percent
Nancy Dillon	108	34.29%
Terry Griffing	108	34.29%
Norman Sterchele	97	30.79%
Write-In	2	0.63%
Total	315	100.00%

REP - SAGINAW TWP PCT 11 DELEGATE - REP

1/1 100.00%

	Vote Count	Percent
Nick J Doorn	42	42.42%
Tom Wheatley	55	55.56%
Write-In	2	2.02%
Total	99	100.00%

REP - SAGINAW TWP PCT 12 DELEGATE - REP

1/1 100.00%

	Vote Count	Percent
Joseph Perkins	107	97.27%
Write-In	3	2.73%
Total	110	100.00%

REP - SAGINAW TWP PCT 13 DELEGATE - REP

1/1 100.00%

	Vote Count	Percent
Matthew A Berube	118	99.16%
Write-In	1	0.84%
Total	119	100.00%

REP - SAGINAW TWP PCT 14 DELEGATE - REP

1/1 100.00%

	Vote Count	Percent
Write-In	12	100.00%
Total	12	100.00%

REP - SAGINAW TWP PCT 15 DELEGATE - REP

1/1 100.00%

	Vote Count	Percent
Write-In	22	100.00%
Total	22	100.00%

REP - SAGINAW TWP PCT 16 DELEGATE - REP

1/1 100.00%

	Vote Count	Percent
Sandra Kahn	250	94.34%
Write-In	15	5.66%
Total	265	100.00%

REP - SPAULDING TOWNSHIP SUPERVISOR

0/0 0.00%

	Vote Count	Percent
Write-In	6	100.00%
Total	6	100.00%

REP - SPAULDING TOWNSHIP CLERK

0/0 0.00%

	Vote Count	Percent
Richard E Leach	74	100.00%
Write-In	0	0.00%
Total	74	100.00%

REP - SPAULDING TOWNSHIP TREASURER

0/0 0.00%

	Vote Count	Percent
Write-In	4	100.00%
Total	4	100.00%

REP - SPAULDING TOWNSHIP TRUSTEES

0/0 0.00%

	Vote Count	Percent
Write-In	6	100.00%
Total	6	100.00%

REP - SPAULDING TWP PCT DELEGATE - REP

0/0 0.00%

	Vote Count	Percent
Write-In	7	100.00%
Total	7	100.00%

REP - ST CHARLES TOWNSHIP SUPERVISOR

0/0 0.00%

	Vote Count	Percent
Lawrence J Mahoney	111	98.23%
Write-In	2	1.77%
Total	113	100.00%

REP - ST CHARLES TOWNSHIP CLERK

0/0 0.00%

	Vote Count	Percent
Write-In	7	100.00%
Total	7	100.00%

REP - ST CHARLES TOWNSHIP TREASURER

0/0 0.00%

	Vote Count	Percent
Anna Marie Loubert	95	98.96%
Write-In	1	1.04%
Total	96	100.00%

REP - ST CHARLES TOWNSHIP TRUSTEES

0/0 0.00%

	Vote Count	Percent
Ann Buck	64	41.56%
Louis Butko	39	25.32%
Stephanie Cervini	49	31.82%
Write-In	2	1.30%
Total	154	100.00%

REP - ST CHARLES TWP PCT 1 DELEGATE - REP

0/0 0.00%

	Vote Count	Percent
Mary L Moylan	54	100.00%
Write-In	0	0.00%
Total	54	100.00%

REP - ST CHARLES TWP PCT 2 DELEGATE - REP

0/0 0.00%

	Vote Count	Percent
Write-In	8	100.00%
Total	8	100.00%

REP - SWAN CREEK TOWNSHIP SUPERVISOR

0/0 0.00%

	Vote Count	Percent
Write-In	9	100.00%
Total	9	100.00%

REP - SWAN CREEK TOWNSHIP CLERK

0/0 0.00%

	Vote Count	Percent
Write-In	7	100.00%
Total	7	100.00%

REP - SWAN CREEK TOWNSHIP TREASURER

0/0 0.00%

	Vote Count	Percent
Susan M Fulmer	33	19.30%
Thomas A Krzeszewski	76	44.44%
Andrew R Kushion	60	35.09%
Write-In	2	1.17%
Total	171	100.00%

REP - SWAN CREEK TOWNSHIP TRUSTEES

0/0 0.00%

	Vote Count	Percent
Write-In	4	100.00%
Total	4	100.00%

REP - SWAN CREEK TWP PCT DELEGATE - REP

0/0 0.00%

	Vote Count	Percent
Write-In	11	100.00%
Total	11	100.00%

REP - TAYMOUTH TOWNSHIP SUPERVISOR

0/0 0.00%

	Vote Count	Percent
Write-In	11	100.00%
Total	11	100.00%

REP - TAYMOUTH TOWNSHIP CLERK

0/0 0.00%

	Vote Count	Percent
Write-In	11	100.00%
Total	11	100.00%

REP - TAYMOUTH TOWNSHIP TREASURER

0/0 0.00%

	Vote Count	Percent
Write-In	11	100.00%
Total	11	100.00%

REP - TAYMOUTH TOWNSHIP TRUSTEES

0/0 0.00%

	Vote Count	Percent
Steve Sawyer	141	99.30%
Write-In	1	0.70%
Total	142	100.00%

REP - TAYMOUTH TWP PCT 1 DELEGATE - REP

0/0 0.00%

	Vote Count	Percent
Write-In	8	100.00%
Total	8	100.00%

REP - TAYMOUTH TWP PCT 2 DELEGATE - REP

0/0 0.00%

	Vote Count	Percent
Joyce Savage Bartholomew	68	48.57%

Kenneth J Snyder	72	51.43%
Write-In	0	0.00%
Total	140	100.00%

REP - THOMAS TOWNSHIP SUPERVISOR

7/7 100.00%

	Vote Count	Percent
Robert A Weise	1,002	99.40%
Write-In	6	0.60%
Total	1,008	100.00%

REP - THOMAS TOWNSHIP CLERK

7/7 100.00%

	Vote Count	Percent
Edward Brosowski	985	99.80%
Write-In	2	0.20%
Total	987	100.00%

REP - THOMAS TOWNSHIP TREASURER

7/7 100.00%

	Vote Count	Percent
Vern Weber	966	99.59%
Write-In	4	0.41%
Total	970	100.00%

REP - THOMAS TOWNSHIP TRUSTEES

7/7 100.00%

	Vote Count	Percent
Thomas Radewahn	858	26.93%
Ellen Ryder-Petre	748	23.48%
Michael Thayer	781	24.51%
Chris Thompson	791	24.83%
Write-In	8	0.25%
Total	3,186	100.00%

REP - THOMAS TOWNSHIP PARKS REC

7/7 100.00%

	Vote Count	Percent
Angela Meatte Alworden	718	15.82%
Scott Branch	745	16.42%
Craig J Monahan	794	17.50%

Bryan G Mrozinski	731	16.11%
Carly Rusch	719	15.84%
Dean A Rusch	808	17.81%
Write-In	23	0.51%
Total	4,538	100.00%

REP - THOMAS TWP PCT 1 DELEGATE - REP

1/1 100.00%

	Vote Count	Percent
Helene Wiltse	106	49.53%
Pete Wiltse	105	49.07%
Write-In	3	1.40%
Total	214	100.00%

REP - THOMAS TWP PCT 2 DELEGATE - REP

1/1 100.00%

	Vote Count	Percent
R Scott Gilmore	136	49.10%
Victoria L Gilmore	136	49.10%
Write-In	5	1.81%
Total	277	100.00%

REP - THOMAS TWP PCT 3 DELEGATE - REP

1/1 100.00%

	Vote Count	Percent
Write-In	20	100.00%
Total	20	100.00%

REP - THOMAS TWP PCT 4 DELEGATE - REP

1/1 100.00%

	Vote Count	Percent
Sherry Kraatz Ledtke	105	90.52%
Write-In	11	9.48%
Total	116	100.00%

REP - THOMAS TWP PCT 5 DELEGATE - REP

0/1 0.00%

	Vote Count	Percent
Write-In	0	0.00%
Total	0	0.00%

REP - THOMAS TWP PCT 6 DELEGATE - REP

1/1 100.00%

	Vote Count	Percent
Deborah K Bula	126	44.84%
Robert A Weise	149	53.02%
Write-In	6	2.14%
Total	281	100.00%

REP - THOMAS TWP PCT 7 DELEGATE - REP

1/1 100.00%

	Vote Count	Percent
Donald Dale Milne	95	44.39%
Ellen Ryder-Petre	103	48.13%
Write-In	16	7.48%
Total	214	100.00%

REP - TITTABAWASSEE TOWNSHIP SUPERVISOR

0/0 0.00%

	Vote Count	Percent
Rick Hayes	365	55.64%
Mike Smillie	290	44.21%
Write-In	1	0.15%
Total	656	100.00%

REP - TITTABAWASSEE TOWNSHIP CLERK

0/0 0.00%

	Vote Count	Percent
Write-In	28	100.00%
Total	28	100.00%

REP - TITTABAWASSEE TOWNSHIP TREASURER

0/0 0.00%

	Vote Count	Percent
Tracy L Reimus	483	99.18%
Write-In	4	0.82%
Total	487	100.00%

REP - TITTABAWASSEE TOWNSHIP TRUSTEES

0/0 0.00%

	Vote Count	Percent
Tom Forsberg	458	25.54%

Thomas N Metiva	429	23.93%
Carl W Neuenfeldt	433	24.15%
Paul S Vasold	469	26.16%
Write-In	4	0.22%
Total	1,793	100.00%

REP - TITTABAWASSEE TWP PCT 1 DELEGATE - REP

0/0 0.00%

	Vote Count	Percent
Write-In	10	100.00%
Total	10	100.00%

REP - TITTABAWASSEE TWP PCT 2 DELEGATE - REP

0/0 0.00%

	Vote Count	Percent
Kathleen Dwan	120	34.58%
Gregory J Ostrom	112	32.28%
Timothy T Royle	113	32.56%
Write-In	2	0.58%
Total	347	100.00%

REP - TITTABAWASSEE TWP PCT 3 DELEGATE - REP

0/0 0.00%

	Vote Count	Percent
Catherine Louise Zemanek	91	87.50%
Write-In	13	12.50%
Total	104	100.00%

REP - TITTABAWASSEE TWP PCT 4 DELEGATE - REP

0/0 0.00%

	Vote Count	Percent
Write-In	2	100.00%
Total	2	100.00%

REP - ZILWAUKEE TOWNSHIP SUPERVISOR

0/0 0.00%

	Vote Count	Percent
Scott Clark	13	54.17%
Brett VanBlarcom	11	45.83%
Write-In	0	0.00%
Total	24	100.00%

REP - ZILWAUKEE TOWNSHIP CLERK

0/0 0.00%

	Vote Count	Percent
Patricia Bradt	17	100.00%
Write-In	0	0.00%
Total	17	100.00%

REP - ZILWAUKEE TOWNSHIP TREASURER

0/0 0.00%

	Vote Count	Percent
Kristin M Schanck	16	76.19%
Write-In	5	23.81%
Total	21	100.00%

REP - ZILWAUKEE TOWNSHIP TRUSTEES

0/0 0.00%

	Vote Count	Percent
Catherine VanBlarcom	16	100.00%
Write-In	0	0.00%
Total	16	100.00%

REP - ZILWAUKEE TWP PCT DELEGATE - REP

0/0 0.00%

	Vote Count	Percent
Write-In	0	0.00%
Total	0	0.00%

REP - CITY OF FRANKENMUTH PCT 1 DELEGATE - REP

0/0 0.00%

	Vote Count	Percent
Amy R Carl	440	43.96%
Timothy M Meyer	558	55.74%
Write-In	3	0.30%
Total	1,001	100.00%

REP - CITY OF FRANKENMUTH PCT 2 DELEGATE - REP

0/0 0.00%

	Vote Count	Percent
Thomas M Meyer	471	99.58%

Write-In	2	0.42%
Total	473	100.00%

REP - CITY OF SAGINAW PCT 1 DELEGATE - REP

0/1 0.00%

	Vote Count	Percent
Write-In	0	0.00%
Total	0	0.00%

REP - CITY OF SAGINAW PCT 2 DELEGATE - REP

0/1 0.00%

	Vote Count	Percent
Write-In	0	0.00%
Total	0	0.00%

REP - CITY OF SAGINAW PCT 3 DELEGATE - REP

0/1 0.00%

	Vote Count	Percent
Write-In	0	0.00%
Total	0	0.00%

REP - CITY OF SAGINAW PCT 4 DELEGATE - REP

1/1 100.00%

	Vote Count	Percent
Write-In	1	100.00%
Total	1	100.00%

REP - CITY OF SAGINAW PCT 5 DELEGATE - REP

1/1 100.00%

	Vote Count	Percent
Brad Koch	3	100.00%
Write-In	0	0.00%
Total	3	100.00%

REP - CITY OF SAGINAW PCT 6 DELEGATE - REP

0/1 0.00%

	Vote Count	Percent
Write-In	0	0.00%
Total	0	0.00%

REP - CITY OF SAGINAW PCT 7 DELEGATE - REP

1/1 100.00%

	Vote Count	Percent
Write-In	2	100.00%
Total	2	100.00%

REP - CITY OF SAGINAW PCT 8 DELEGATE - REP

0/1 0.00%

	Vote Count	Percent
Write-In	0	0.00%
Total	0	0.00%

REP - CITY OF SAGINAW PCT 9 DELEGATE - REP

1/1 100.00%

	Vote Count	Percent
Write-In	4	100.00%
Total	4	100.00%

REP - CITY OF SAGINAW PCT 10 DELEGATE - REP

1/1 100.00%

	Vote Count	Percent
Write-In	1	100.00%
Total	1	100.00%

REP - CITY OF SAGINAW PCT 11 DELEGATE - REP

1/1 100.00%

	Vote Count	Percent
Write-In	10	100.00%
Total	10	100.00%

REP - CITY OF SAGINAW PCT 12 DELEGATE - REP

1/1 100.00%

	Vote Count	Percent
Write-In	7	100.00%
Total	7	100.00%

REP - CITY OF SAGINAW PCT 13 DELEGATE - REP

1/1 100.00%

	Vote Count	Percent
--	------------	---------

Write-In	17	100.00%
Total	17	100.00%

REP - CITY OF SAGINAW PCT 14 DELEGATE - REP

1/1 100.00%

	Vote Count	Percent
Patrick McComb	36	85.71%
Write-In	6	14.29%
Total	42	100.00%

REP - CITY OF SAGINAW PCT 15 DELEGATE - REP

1/1 100.00%

	Vote Count	Percent
Write-In	10	100.00%
Total	10	100.00%

REP - CITY OF SAGINAW PCT 16 DELEGATE - REP

1/1 100.00%

	Vote Count	Percent
Jim Berghoff	80	98.77%
Write-In	1	1.23%
Total	81	100.00%

REP - CITY OF SAGINAW PCT 17 DELEGATE - REP

1/1 100.00%

	Vote Count	Percent
Write-In	12	100.00%
Total	12	100.00%

REP - CITY OF SAGINAW PCT 18 DELEGATE - REP

1/1 100.00%

	Vote Count	Percent
Kelly A Nelson	21	100.00%
Write-In	0	0.00%
Total	21	100.00%

REP - CITY OF SAGINAW PCT 19 DELEGATE - REP

1/1 100.00%

	Vote Count	Percent
Write-In	6	100.00%

Total 6 100.00%

REP - CITY OF SAGINAW PCT 20 DELEGATE - REP

1/1 100.00%

	Vote Count	Percent
Alex Krzyaniak	25	100.00%
Write-In	0	0.00%
Total	25	100.00%

REP - CITY OF SAGINAW PCT 21 DELEGATE - REP

1/1 100.00%

	Vote Count	Percent
Write-In	2	100.00%
Total	2	100.00%

REP - CITY OF ZILWAUKEE PCT 1 DELEGATE REP

0/0 0.00%

	Vote Count	Percent
Alex Boese	75	74.26%
Michael R McArt	26	25.74%
Write-In	0	0.00%
Total	101	100.00%

DEM - US SENATOR

54/54 100.00%

	Vote Count	Percent
Debbie Stabenow	13,140	99.16%
Write-In	111	0.84%
Total	13,251	100.00%

DEM - US REPRESENTATIVE - 4TH DIST

11/11 100.00%

	Vote Count	Percent
Debra Freidell Wirth	4,239	99.44%
Write-In	24	0.56%
Total	4,263	100.00%

DEM - US REPRESENTATIVE - 5TH DIST

43/43 100.00%

	Vote Count	Percent
--	------------	---------

Daniel T Kildee	7,730	98.94%
Write-In	83	1.06%
Total	7,813	100.00%

DEM - STATE REPRESENTATIVE - 85 TH DIST

0/0 0.00%

	Vote Count	Percent
Paul Ray	1,050	99.34%
Write-In	7	0.66%
Total	1,057	100.00%

DEM - STATE REPRESENTATIVE - 94TH DIST

23/23 100.00%

	Vote Count	Percent
Judith Lincoln	5,127	99.42%
Write-In	30	0.58%
Total	5,157	100.00%

DEM - STATE REPRESENTATIVE - 95TH DIST

31/31 100.00%

	Vote Count	Percent
Stacy Erwin Oakes	6,340	99.28%
Write-In	46	0.72%
Total	6,386	100.00%

DEM - PROSECUTING ATTORNEY

54/54 100.00%

	Vote Count	Percent
John McColgan Jr	7,988	53.07%
Michael D Thomas	7,047	46.82%
Write-In	17	0.11%
Total	15,052	100.00%

DEM - SHERIFF

54/54 100.00%

	Vote Count	Percent
William L Federspiel	12,587	98.80%
Write-In	153	1.20%
Total	12,740	100.00%

DEM - CLERK

54/54 100.00%

	Vote Count	Percent
Susan Kaltenbach	10,973	78.28%
Iveory M Love-Morris	2,990	21.33%
Write-In	55	0.39%
Total	14,018	100.00%

DEM - TREASURER

54/54 100.00%

	Vote Count	Percent
Barbara L Mausolf	6,307	46.08%
Tim Novak	7,323	53.50%
Write-In	58	0.42%
Total	13,688	100.00%

DEM - REGISTER OF DEEDS

54/54 100.00%

	Vote Count	Percent
Mildred M Dodak	8,714	61.64%
Laura Frost	5,372	38.00%
Write-In	50	0.35%
Total	14,136	100.00%

DEM - PUBLIC WORKS COMMISSIONER

54/54 100.00%

	Vote Count	Percent
Matthew D Rappley	6,905	48.64%
Brian J Wendling	7,236	50.97%
Write-In	55	0.39%
Total	14,196	100.00%

DEM - COUNTY COMMISSIONER DISTRICT 1

3/3 100.00%

	Vote Count	Percent
Ruth M Averill	798	99.87%
Write-In	1	0.13%
Total	799	100.00%

DEM - COUNTY COMMISSIONER DISTRICT 2

3/3 100.00%

	Vote Count	Percent
Chuck Stack	917	99.24%
Write-In	7	0.76%
Total	924	100.00%

DEM - COUNTY COMMISSIONER DISTRICT 3

7/7 100.00%

	Vote Count	Percent
Phillip Barnett	1,107	99.64%
Write-In	4	0.36%
Total	1,111	100.00%

DEM - COUNTY COMMISSIONER DISTRICT 4

5/5 100.00%

	Vote Count	Percent
Jay A Bruns	577	42.61%
Susan McInerney	771	56.94%
Write-In	6	0.44%
Total	1,354	100.00%

DEM - COUNTY COMMISSIONER DISTRICT 5

6/6 100.00%

	Vote Count	Percent
Dave Adams	895	99.67%
Write-In	3	0.33%
Total	898	100.00%

DEM - COUNTY COMMISSIONER DISTRICT 6

0/0 0.00%

	Vote Count	Percent
Corey M DeRop	374	30.96%
Katie Greenfelder	830	68.71%
Write-In	4	0.33%
Total	1,208	100.00%

DEM - COUNTY COMMISSIONER DISTRICT 7

2/2 100.00%

	Vote Count	Percent
Eddie Foxx	703	34.72%
Cheryl Marie Hadsall	1,311	64.74%
Write-In	11	0.54%

Total 2,025 100.00%

DEM - COUNTY COMMISSIONER DISTRICT 8

4/4 100.00%

	Vote Count	Percent
Write-In	84	100.00%
Total	84	100.00%

DEM - COUNTY COMMISSIONER DISTRICT 9

9/9 100.00%

	Vote Count	Percent
Robert Moe Woods	1,828	98.49%
Write-In	28	1.51%
Total	1,856	100.00%

DEM - COUNTY COMMISSIONER DISTRICT 10

8/8 100.00%

	Vote Count	Percent
Jamie Forbes	348	31.15%
Carl E Ruth	665	59.53%
Joshua D Watters	101	9.04%
Write-In	3	0.27%
Total	1,117	100.00%

DEM - COUNTY COMMISSIONER DISTRICT 11

7/7 100.00%

	Vote Count	Percent
Michael J Hanley	1,052	99.15%
Write-In	9	0.85%
Total	1,061	100.00%

DEM - ALBEE TOWNSHIP SUPERVISOR

0/0 0.00%

	Vote Count	Percent
Leon R Turnwald	149	98.68%
Write-In	2	1.32%
Total	151	100.00%

DEM - ALBEE TOWNSHIP CLERK

0/0 0.00%

	Vote Count	Percent
Thomas Gasser	145	99.32%
Write-In	1	0.68%
Total	146	100.00%

DEM - ALBEE TOWNSHIP TREASURER

0/0 0.00%

	Vote Count	Percent
Ronald Kulhanek	148	100.00%
Write-In	0	0.00%
Total	148	100.00%

DEM - ALBEE TOWNSHIP TRUSTEES

0/0 0.00%

	Vote Count	Percent
Gary L Briggs	103	45.58%
Joseph Wasmiller	123	54.42%
Write-In	0	0.00%
Total	226	100.00%

DEM - ALBEE TWP PCT DELEGATE - DEM

0/0 0.00%

	Vote Count	Percent
Robert W Cramer	99	52.38%
Steven D Lamb	90	47.62%
Write-In	0	0.00%
Total	189	100.00%

DEM - BIRCH RUN TOWNSHIP SUPERVISOR

0/0 0.00%

	Vote Count	Percent
CJ Norris	291	99.66%
Write-In	1	0.34%
Total	292	100.00%

DEM - BIRCH RUN TOWNSHIP CLERK

0/0 0.00%

	Vote Count	Percent
Corey Trinklein	246	61.50%
Debra K Vitany	152	38.00%
Write-In	2	0.50%

Total 400 100.00%

DEM - BIRCH RUN TOWNSHIP TREASURER

0/0 0.00%

	Vote Count	Percent
Connie Jo Mazur	128	33.60%
Debbie Trevino	253	66.40%
Write-In	0	0.00%
Total	381	100.00%

DEM - BIRCH RUN TOWNSHIP TRUSTEES

0/0 0.00%

	Vote Count	Percent
Fred Jimenez	233	22.32%
Edward Magnus	241	23.08%
William D Nelson	240	22.99%
Brady J Totten	329	31.51%
Write-In	1	0.10%
Total	1,044	100.00%

DEM - BIRCH RUN TWP PCT 1 DELEGATE - DEM

0/0 0.00%

	Vote Count	Percent
Write-In	5	100.00%
Total	5	100.00%

DEM - BIRCH RUN TWP PCT 2 DELEGATE - DEM

0/0 0.00%

	Vote Count	Percent
Nan Haley	89	39.04%
Floyd McClintock	68	29.82%
Janet McClintock	71	31.14%
Write-In	0	0.00%
Total	228	100.00%

DEM - BIRCH RUN TWP PCT 3 DELEGATE - DEM

0/0 0.00%

	Vote Count	Percent
Write-In	3	100.00%
Total	3	100.00%

DEM - BLUMFIELD TOWNSHIP SUPERVISOR

0/0 0.00%

	Vote Count	Percent
Write-In	3	100.00%
Total	3	100.00%

DEM - BLUMFIELD TOWNSHIP CLERK

0/0 0.00%

	Vote Count	Percent
Write-In	3	100.00%
Total	3	100.00%

DEM - BLUMFIELD TOWNSHIP TREASURER

0/0 0.00%

	Vote Count	Percent
Write-In	3	100.00%
Total	3	100.00%

DEM - BLUMFIELD TOWNSHIP TRUSTEES

0/0 0.00%

	Vote Count	Percent
Write-In	4	100.00%
Total	4	100.00%

DEM - BLUMFIELD TWP PCT DELEGATE - DEM

0/0 0.00%

	Vote Count	Percent
Write-In	4	100.00%
Total	4	100.00%

DEM - BRADY TOWNSHIP SUPERVISOR

0/0 0.00%

	Vote Count	Percent
Ronald Gasper	86	96.63%
Write-In	3	3.37%
Total	89	100.00%

DEM - BRADY TOWNSHIP CLERK

0/0 0.00%

	Vote Count	Percent
--	------------	---------

Beverly Wenzlick	99	99.00%
Write-In	1	1.00%
Total	100	100.00%

DEM - BRADY TOWNSHIP TREASURER

0/0 0.00%

	Vote Count	Percent
Patricia A Goodrich	98	98.00%
Write-In	2	2.00%
Total	100	100.00%

DEM - BRADY TOWNHP TRUSTEES

0/0 0.00%

	Vote Count	Percent
Sue Peterson	93	100.00%
Write-In	0	0.00%
Total	93	100.00%

DEM - BRADY TWP PCT DELEGATE - DEM

0/0 0.00%

	Vote Count	Percent
Write-In	7	100.00%
Total	7	100.00%

DEM - BRANT TOWNSHIP SUPERVISOR

0/0 0.00%

	Vote Count	Percent
Raymond Walker	94	98.95%
Write-In	1	1.05%
Total	95	100.00%

DEM - BRANT TOWNSHIP CLERK

0/0 0.00%

	Vote Count	Percent
Write-In	4	100.00%
Total	4	100.00%

DEM - BRANT TOWNSHIP TREASURER

0/0 0.00%

	Vote Count	Percent
--	------------	---------

Write-In	3	100.00%
Total	3	100.00%

DEM - BRANT TOWNSHIP TRUSTEES

0/0 0.00%

	Vote Count	Percent
Ken Smith	83	98.81%
Write-In	1	1.19%
Total	84	100.00%

DEM - BRANT TWP PCT DELEGATE - DEM

0/0 0.00%

	Vote Count	Percent
Write-In	4	100.00%
Total	4	100.00%

DEM - BRIDGEPORT TOWNSHIP SUPERVISOR

5/5 100.00%

	Vote Count	Percent
Patrick Gilles	400	28.05%
Edward P Lysogorski	410	28.75%
Augie Tausend	610	42.78%
Write-In	6	0.42%
Total	1,426	100.00%

DEM - BRIDGEPORT TOWNSHIP CLERK

5/5 100.00%

	Vote Count	Percent
Fred H Beythan	267	19.25%
Lee Carpenter	380	27.40%
Darlene Miller	733	52.85%
Write-In	7	0.50%
Total	1,387	100.00%

DEM - BRIDGEPORT TOWNSHIP TREASURER

5/5 100.00%

	Vote Count	Percent
David L Close	444	33.31%
Walter LaShore	882	66.17%
Write-In	7	0.53%
Total	1,333	100.00%

DEM - BRIDGEPORT TOWNSHIP TRUSTEES

5/5 100.00%

	Vote Count	Percent
Robert L Brown	679	15.82%
Vanessa Guerra	1,072	24.97%
Jim Secord	833	19.40%
Darrell Thayer	751	17.49%
Heather Wilson	944	21.99%
Write-In	14	0.33%
Total	4,293	100.00%

DEM - BRIDGEPORT TWP PCT 1 DELEGATE - DEM

1/1 100.00%

	Vote Count	Percent
David L Close	131	95.62%
Write-In	6	4.38%
Total	137	100.00%

DEM - BRIDGEPORT TWP PCT 2 DELEGATE - DEM

1/1 100.00%

	Vote Count	Percent
Write-In	41	100.00%
Total	41	100.00%

DEM - BRIDGEPORT TWP PCT 3 DELEGATE - DEM

1/1 100.00%

	Vote Count	Percent
Fred H Beythan	175	30.28%
William Wesley Rainey	173	29.93%
Martha A Sageman	204	35.29%
Write-In	26	4.50%
Total	578	100.00%

DEM - BRIDGEPORT TWP PCT 4 DELEGATE - DEM

1/1 100.00%

	Vote Count	Percent
Mary A Hill	368	91.77%
Write-In	33	8.23%
Total	401	100.00%

DEM - BRIDGEPORT TWP PCT 5 DELEGATE - DEM

1/1 100.00%

	Vote Count	Percent
Larry S Jones	130	23.30%
Barbara J Kemp-Lauria	111	19.89%
Robert C Lauria	98	17.56%
Edward P Lysogorski	99	17.74%
Mary Jane Lysogorski	110	19.71%
Write-In	10	1.79%
Total	558	100.00%

DEM - BUENA VISTA TOWNSHIP SUPERVISOR

5/5 100.00%

	Vote Count	Percent
Craig M Gotham	519	47.40%
Dwayne A Parker	573	52.33%
Write-In	3	0.27%
Total	1,095	100.00%

DEM - BUENA VISTA TOWNSHIP CLERK

5/5 100.00%

	Vote Count	Percent
Barbara Montgomery	487	46.51%
Gloria Platko	530	50.62%
Write-In	30	2.87%
Total	1,047	100.00%

DEM - BUENA VISTA TOWNSHIP TREASURER

5/5 100.00%

	Vote Count	Percent
Chris Dillard	505	46.85%
Betty V Garza	196	18.18%
Tommie Orange Jr	375	34.79%
Write-In	2	0.19%
Total	1,078	100.00%

DEM - BUENA VISTA TOWNSHIP TRUSTEES

5/5 100.00%

	Vote Count	Percent
Gregory K Carter	578	18.20%
E L Manchester	135	4.25%
Bruce McKinney	568	17.89%

Rick Myron	336	10.58%
Cheryl Payton Merrill	607	19.12%
Wayne Robert Squanda	338	10.65%
Cedric Townsel	609	19.18%
Write-In	4	0.13%
Total	3,175	100.00%

DEM - BUENA VISTA TWP PCT 1 DELEGATE - DEM

1/1 100.00%

	Vote Count	Percent
Write-In	8	100.00%
Total	8	100.00%

DEM - BUENA VISTA TWP PCT 2 DELEGATE - DEM

1/1 100.00%

	Vote Count	Percent
Rick Myron	226	94.96%
Write-In	12	5.04%
Total	238	100.00%

DEM - BUENA VISTA TWP PCT 3 DELEGATE - DEM

1/1 100.00%

	Vote Count	Percent
Write-In	35	100.00%
Total	35	100.00%

DEM - BUENA VISTA TWP PCT 4 DELEGATE - DEM

1/1 100.00%

	Vote Count	Percent
Write-In	13	100.00%
Total	13	100.00%

DEM - BUENA VISTA TWP PCT 5 DELEGATE - DEM

1/1 100.00%

	Vote Count	Percent
Gary D Dietrich	294	93.04%
Write-In	22	6.96%
Total	316	100.00%

DEM - CARROLLTON TOWNSHIP SUPERVISOR

0/0 0.00%

	Vote Count	Percent
Marvin Kozara	374	99.47%
Write-In	2	0.53%
Total	376	100.00%

DEM - CARROLLTON TOWNSHIP CLERK

0/0 0.00%

	Vote Count	Percent
Jerry Fritz	357	99.72%
Write-In	1	0.28%
Total	358	100.00%

DEM - CARROLLTON TOWNSHIP TREASURER

0/0 0.00%

	Vote Count	Percent
Timothy Riley	351	100.00%
Write-In	0	0.00%
Total	351	100.00%

DEM - CARROLLTON TOWNSHIP TRUSTEES

0/0 0.00%

	Vote Count	Percent
Richard Dudek	318	61.39%
Joe Manuel Loperena Jr	199	38.42%
Write-In	1	0.19%
Total	518	100.00%

DEM - CARROLLTON TWP PCT 1 DELEGATE - DEM

0/0 0.00%

	Vote Count	Percent
Write-In	9	100.00%
Total	9	100.00%

DEM - CARROLLTON TWP PCT 2 DELEGATE - DEM

0/0 0.00%

	Vote Count	Percent
Jill Marie Attarpour	195	97.01%
Write-In	6	2.99%
Total	201	100.00%

DEM - CHAPIN TOWNSHIP SUPERVISOR

0/0 0.00%

	Vote Count	Percent
Alvin S Coon	20	100.00%
Write-In	0	0.00%
Total	20	100.00%

DEM - CHAPIN TOWNSHIP CLERK

0/0 0.00%

	Vote Count	Percent
Write-In	1	100.00%
Total	1	100.00%

DEM - CHAPIN TOWNSHIP TREASURER

0/0 0.00%

	Vote Count	Percent
Write-In	1	100.00%
Total	1	100.00%

DEM - CHAPIN TOWNSHIP TRUSTEES

0/0 0.00%

	Vote Count	Percent
Write-In	2	100.00%
Total	2	100.00%

DEM - CHAPIN TWP PCT DELEGATE - DEM

0/0 0.00%

	Vote Count	Percent
Write-In	1	100.00%
Total	1	100.00%

DEM - CHESANING TOWNSHIP SUPERVISOR

0/0 0.00%

	Vote Count	Percent
Robert J Corrin	339	99.71%
Write-In	1	0.29%
Total	340	100.00%

DEM - CHESANING TOWNSHIP CLERK

0/0 0.00%

	Vote Count	Percent
Frances Kukulis	336	100.00%
Write-In	0	0.00%
Total	336	100.00%

DEM - CHESANING TOWNSHIP TREASURER

0/0 0.00%

	Vote Count	Percent
Cathy L Gross	345	99.42%
Write-In	2	0.58%
Total	347	100.00%

DEM - CHESANING TOWNSHIP TRUSTEES

0/0 0.00%

	Vote Count	Percent
Kevin Carlton	285	23.95%
Bill Hedrich	308	25.88%
Peter Hemgesberg	321	26.97%
Ken J Hornak	276	23.19%
Write-In	0	0.00%
Total	1,190	100.00%

DEM - CHESANING TWP PCT 1 DELEGATE - DEM

0/0 0.00%

	Vote Count	Percent
Ellen Rodman	169	96.57%
Write-In	6	3.43%
Total	175	100.00%

DEM - CHESANING TWP PCT 2 DELEGATE - DEM

0/0 0.00%

	Vote Count	Percent
Write-In	3	100.00%
Total	3	100.00%

DEM - FRANKENMUTH TOWNSHIP SUPERVISOR

0/0 0.00%

	Vote Count	Percent
Write-In	3	100.00%
Total	3	100.00%

DEM - FRANKENMUTH TOWNSHIP CLERK

0/0 0.00%

	Vote Count	Percent
Write-In	1	100.00%
Total	1	100.00%

DEM - FRANKENMUTH TOWNSHIP TREASURER

0/0 0.00%

	Vote Count	Percent
Write-In	1	100.00%
Total	1	100.00%

DEM - FRANKENMUTH TOWNSHIP TRUSTEES

0/0 0.00%

	Vote Count	Percent
Write-In	2	100.00%
Total	2	100.00%

DEM - FRANKENMUTH TWP PCT 1 DELEGATE - DEM

0/0 0.00%

	Vote Count	Percent
Write-In	0	0.00%
Total	0	0.00%

DEM - FRANKENMUTH TWP PCT 2 DELEGATE - DEM

0/0 0.00%

	Vote Count	Percent
Write-In	1	100.00%
Total	1	100.00%

DEM - FREMONT TOWNSHIP SUPERVISOR

0/0 0.00%

	Vote Count	Percent
Write-In	3	100.00%
Total	3	100.00%

DEM - FREMONT TOWNSHIP CLERK

0/0 0.00%

	Vote Count	Percent
Write-In	3	100.00%
Total	3	100.00%

DEM - FREMONT TOWNSHIP TREASURER

0/0 0.00%

	Vote Count	Percent
Write-In	3	100.00%
Total	3	100.00%

DEM - FREMONT TOWNSHIP TRUSTEES

0/0 0.00%

	Vote Count	Percent
Duane J Brown	67	100.00%
Write-In	0	0.00%
Total	67	100.00%

DEM - FREMONT TWP PCT DELEGATE - DEM

0/0 0.00%

	Vote Count	Percent
Write-In	8	100.00%
Total	8	100.00%

DEM - JAMES TOWNSHIP SUPERVISOR

0/0 0.00%

	Vote Count	Percent
Edward Hak	161	100.00%
Write-In	0	0.00%
Total	161	100.00%

DEM - JAMES TOWNSHIP CLERK

0/0 0.00%

	Vote Count	Percent
Write-In	10	100.00%
Total	10	100.00%

DEM - JAMES TOWNSHIP TREASURER

0/0 0.00%

	Vote Count	Percent
Write-In	7	100.00%

Total 7 100.00%

DEM - JAMES TOWNSHIP TRUSTEES

0/0 0.00%

	Vote Count	Percent
Gary G Hakes	125	49.21%
Donald P McInerney	128	50.39%
Write-In	1	0.39%
Total	254	100.00%

DEM - JAMES TOWNSHIP PARKS COMMISSION

0/0 0.00%

	Vote Count	Percent
Sherri Ballosh-Hancock	113	24.84%
Carl Bohn	96	21.10%
Julie Minor-Pangborn	94	20.66%
Shelly M Taylor	148	32.53%
Write-In	4	0.88%
Total	455	100.00%

DEM - JAMES TWP PCT DELEGATE - DEM

0/0 0.00%

	Vote Count	Percent
Leonard Ballosh	124	52.54%
Virginia A Thibodeau	111	47.03%
Write-In	1	0.42%
Total	236	100.00%

DEM - JONESFIELD TOWNSHIP SUPERVISOR

0/0 0.00%

	Vote Count	Percent
Write-In	7	100.00%
Total	7	100.00%

DEM - JONESFIELD TOWNSHIP CLERK

0/0 0.00%

	Vote Count	Percent
Write-In	7	100.00%
Total	7	100.00%

DEM - JONESFIELD TOWNSHIP TREASURER

0/0 0.00%

	Vote Count	Percent
Write-In	6	100.00%
Total	6	100.00%

DEM - JONESFIELD TOWNSHIP TRUSTEES

0/0 0.00%

	Vote Count	Percent
Write-In	10	100.00%
Total	10	100.00%

DEM - JONESFIELD TWP PCT DELEGATE - DEM

0/0 0.00%

	Vote Count	Percent
Write-In	10	100.00%
Total	10	100.00%

DEM - KOCHVILLE TOWNSHIP SUPERVISOR

0/0 0.00%

	Vote Count	Percent
Jim Loiacano	186	98.41%
Write-In	3	1.59%
Total	189	100.00%

DEM - KOCHVILLE TOWNSHIP CLERK

0/0 0.00%

	Vote Count	Percent
Sheila Hill	90	34.22%
Kevin Machata	173	65.78%
Write-In	0	0.00%
Total	263	100.00%

DEM - KOCHVILLE TOWNSHIP TREASURER

0/0 0.00%

	Vote Count	Percent
Cynthia L Bourdow	172	96.09%
Write-In	7	3.91%
Total	179	100.00%

DEM - KOCHVILLE TOWNSHIP TRUSTEES

0/0 0.00%

	Vote Count	Percent
Rhonda A Ferrell	178	99.44%
Write-In	1	0.56%
Total	179	100.00%

DEM - KOCHVILLE TWP PCT DELEGATE - DEM

0/0 0.00%

	Vote Count	Percent
Celia Ontiverbs	151	96.79%
Write-In	5	3.21%
Total	156	100.00%

DEM - LAKEFIELD TOWNSHIP SUPERVISOR

0/0 0.00%

	Vote Count	Percent
Write-In	5	100.00%
Total	5	100.00%

DEM - LAKEFIELD TOWNSHIP CLERK

0/0 0.00%

	Vote Count	Percent
Write-In	5	100.00%
Total	5	100.00%

DEM - LAKEFIELD TOWNSHIP TREASURER

0/0 0.00%

	Vote Count	Percent
Write-In	5	100.00%
Total	5	100.00%

DEM - LAKEFIELD TOWNSHIP TRUSTEES

0/0 0.00%

	Vote Count	Percent
Write-In	7	100.00%
Total	7	100.00%

DEM - LAKEFIELD TWP PCT DELEGATE - DEM

0/0 0.00%

	Vote Count	Percent
Write-In	5	100.00%
Total	5	100.00%

DEM - MAPLE GROVE TOWNSHIP SUPERVISOR

0/0 0.00%

	Vote Count	Percent
Write-In	19	100.00%
Total	19	100.00%

DEM - MAPLE GROVE TOWNSHIP CLERK

0/0 0.00%

	Vote Count	Percent
Richard J Maxa	350	99.72%
Write-In	1	0.28%
Total	351	100.00%

DEM - MAPLE GROVE TOWNSHIP TREASURER

0/0 0.00%

	Vote Count	Percent
Write-In	13	100.00%
Total	13	100.00%

DEM - MAPLE GROVE TOWNSHIP TRUSTEES

0/0 0.00%

	Vote Count	Percent
Douglas W Birchmeier	312	53.61%
Gregory J Wendling	270	46.39%
Write-In	0	0.00%
Total	582	100.00%

DEM - MAPLE GROVE TWP PCT DELEGATE - DEM

0/0 0.00%

	Vote Count	Percent
Write-In	16	100.00%
Total	16	100.00%

DEM - MARION TOWNSHIP SUPERVISOR

0/0 0.00%

	Vote Count	Percent
--	------------	---------

Write-In	2	100.00%
Total	2	100.00%

DEM - MARION TOWNSHIP CLERK

0/0 0.00%

	Vote Count	Percent
Write-In	2	100.00%
Total	2	100.00%

DEM - MARION TOWNSHIP TREASURER

0/0 0.00%

	Vote Count	Percent
Write-In	2	100.00%
Total	2	100.00%

DEM - MARION TOWNSHIP TRUSTEES

0/0 0.00%

	Vote Count	Percent
Dennis E Henderson	8	14.04%
Joe Pine	17	29.82%
Gerald Starke	32	56.14%
Write-In	0	0.00%
Total	57	100.00%

DEM - MARION TWP PCT DELEGATE - DEM

0/0 0.00%

	Vote Count	Percent
Write-In	3	100.00%
Total	3	100.00%

DEM - RICHLAND TOWNSHIP SUPERVISOR

0/0 0.00%

	Vote Count	Percent
Fred Clark	125	100.00%
Write-In	0	0.00%
Total	125	100.00%

DEM - RICHLAND TOWNSHIP CLERK

0/0 0.00%

	Vote Count	Percent
--	------------	---------

Write-In	6	100.00%
Total	6	100.00%

DEM - RICHLAND TOWNSHIP TREASURER

0/0 0.00%

	Vote Count	Percent
Write-In	8	100.00%
Total	8	100.00%

DEM - RICHLAND TOWNSHIP TRUSTEES

0/0 0.00%

	Vote Count	Percent
Matthew B Bray	126	99.21%
Write-In	1	0.79%
Total	127	100.00%

DEM - RICHLAND TOWNSHIP PARK BOARD

0/0 0.00%

	Vote Count	Percent
Write-In	7	100.00%
Total	7	100.00%

DEM - RICHLAND TWP PCT 1 DELEAGTE - DEM

0/0 0.00%

	Vote Count	Percent
Write-In	3	100.00%
Total	3	100.00%

DEM - RICHLAND TWP PCT 2 DELEGATE - DEM

0/0 0.00%

	Vote Count	Percent
Wallace J Warner	59	100.00%
Write-In	0	0.00%
Total	59	100.00%

DEM - SAGINAW TOWNSHIP SUPERVISOR

16/16 100.00%

	Vote Count	Percent
Timothy J Braun	2,599	99.43%
Write-In	15	0.57%

Total 2,614 100.00%

DEM - SAGINAW TOWNSHIP CLERK

16/16 100.00%

	Vote Count	Percent
Write-In	154	100.00%
Total	154	100.00%

DEM - SAGINAW TOWNSHIP TREASURER

16/16 100.00%

	Vote Count	Percent
Write-In	140	100.00%
Total	140	100.00%

DEM - SAGINAW TOWNSHIP TRUSTEES

16/16 100.00%

	Vote Count	Percent
Mark T Gorney	1,814	35.47%
Richard Honig	1,601	31.31%
Vince Mosca	1,662	32.50%
Write-In	37	0.72%
Total	5,114	100.00%

DEM - SAGINAW TOWNSHIP PARKS COMMISSION

16/16 100.00%

	Vote Count	Percent
Martin Dahl	2,211	96.51%
Write-In	80	3.49%
Total	2,291	100.00%

DEM - SAGINAW TWP PCT 1 DELEGATE - DEM

1/1 100.00%

	Vote Count	Percent
Kyle Andrew Bostwick	88	53.01%
Vince Mosca	77	46.39%
Write-In	1	0.60%
Total	166	100.00%

DEM - SAGINAW TWP PCT 2 DELEGATE - DEM

1/1 100.00%

	Vote Count	Percent
Bob Ciaffone	141	96.58%
Write-In	5	3.42%
Total	146	100.00%

DEM - SAGINAW TWP PCT 3 DELEGATE - DEM

1/1 100.00%

	Vote Count	Percent
Pamela Blondin	158	100.00%
Write-In	0	0.00%
Total	158	100.00%

DEM - SAGINAW TWP PCT 4 DELEGATE - DEM

1/1 100.00%

	Vote Count	Percent
Joanne V Mosca	88	95.65%
Write-In	4	4.35%
Total	92	100.00%

DEM - SAGINAW TWP PCT 5 DELEGATE - DEM

1/1 100.00%

	Vote Count	Percent
Richard Honig	158	100.00%
Write-In	0	0.00%
Total	158	100.00%

DEM - SAGINAW TWP PCT 6 DELEGATE - DEM

1/1 100.00%

	Vote Count	Percent
Write-In	17	100.00%
Total	17	100.00%

DEM - SAGINAW TWP PCT 7 DELEGATE - DEM

1/1 100.00%

	Vote Count	Percent
Mary Bradley	183	52.74%
Ted Rapson	162	46.69%
Write-In	2	0.58%
Total	347	100.00%

DEM - SAGINAW TWP PCT 8 DELEGATE - DEM

1/1 100.00%

	Vote Count	Percent
Write-In	10	100.00%
Total	10	100.00%

DEM - SAGINAW TWP PCT 9 DELEGATE - DEM

1/1 100.00%

	Vote Count	Percent
Carol A LaFramboise	138	23.79%
Terry R Manwell	138	23.79%
Kathy Novak	146	25.17%
Tim Novak	153	26.38%
Write-In	5	0.86%
Total	580	100.00%

DEM - SAGINAW TWP PCT 10 DELEGATE - DEM

1/1 100.00%

	Vote Count	Percent
Leo R Romo	157	95.73%
Write-In	7	4.27%
Total	164	100.00%

DEM - SAGINAW TWP PCT 11 DELEGATE - DEM

1/1 100.00%

	Vote Count	Percent
Write-In	34	100.00%
Total	34	100.00%

DEM - SAGINAW TWP PCT 12 DELEGATE - DEM

1/1 100.00%

	Vote Count	Percent
Kathleen A Packard	117	36.11%
Larry R Packard	104	32.10%
Trent Varva	101	31.17%
Write-In	2	0.62%
Total	324	100.00%

DEM - SAGINAW TWP PCT 13 DELEGATE - DEM

1/1 100.00%

	Vote Count	Percent
--	------------	---------

Write-In	18	100.00%
Total	18	100.00%

DEM - SAGINAW TWP PCT 14 DELEGATE - DEM

1/1 100.00%

	Vote Count	Percent
Write-In	12	100.00%
Total	12	100.00%

DEM - SAGINAW TWP PCT 15 DELEGATE - DEM

1/1 100.00%

	Vote Count	Percent
Write-In	8	100.00%
Total	8	100.00%

DEM - SAGINAW TWP PCT 16 DELEGATE - DEM

1/1 100.00%

	Vote Count	Percent
Write-In	21	100.00%
Total	21	100.00%

DEM - SPAULDING TOWNSHIP SUPERVISOR

0/0 0.00%

	Vote Count	Percent
Joshua Castle	35	10.26%
Gerald A Fox	167	48.97%
Edward Masters	137	40.18%
Write-In	2	0.59%
Total	341	100.00%

DEM - SPAULDING TOWNSHIP CLERK

0/0 0.00%

	Vote Count	Percent
Write-In	16	100.00%
Total	16	100.00%

DEM - SPAULDING TOWNSHIP TREASURER

0/0 0.00%

	Vote Count	Percent
Tiffany Fortier	251	99.21%

Write-In	2	0.79%
Total	253	100.00%

DEM - SPAULDING TOWNSHIP TRUSTEES

0/0 0.00%

	Vote Count	Percent
Sheldon Matthews	183	36.60%
Tracie Prueter	129	25.80%
Mark L Seamon	188	37.60%
Write-In	0	0.00%
Total	500	100.00%

DEM - SPAULDING TWP PCT DELEGATE - DEM

0/0 0.00%

	Vote Count	Percent
Write-In	19	100.00%
Total	19	100.00%

DEM - ST CHARLES TOWNSHIP SUPERVISOR

0/0 0.00%

	Vote Count	Percent
Write-In	16	100.00%
Total	16	100.00%

DEM - ST CHARLES TOWNSHIP CLERK

0/0 0.00%

	Vote Count	Percent
Joseph A Krawczyk	153	100.00%
Write-In	0	0.00%
Total	153	100.00%

DEM - ST CHARLES TOWNSHIP TREASURER

0/0 0.00%

	Vote Count	Percent
Kathleen M Klein	151	100.00%
Write-In	0	0.00%
Total	151	100.00%

DEM - ST CHARLES TOWNSHIP TRUSTEES

0/0 0.00%

	Vote Count	Percent
Bonnie K Hemgesberg	112	50.91%
Vivian Vogelaar	108	49.09%
Write-In	0	0.00%
Total	220	100.00%

DEM - ST CHARLES TWP PCT 1 DELEGATE - DEM

0/0 0.00%

	Vote Count	Percent
Write-In	4	100.00%
Total	4	100.00%

DEM - ST CHARLES TWP PCT 2 DELEGATE - DEM

0/0 0.00%

	Vote Count	Percent
Write-In	9	100.00%
Total	9	100.00%

DEM - SWAN CREEK TOWNSHIP SUPERVISOR

0/0 0.00%

	Vote Count	Percent
Roland G Niederstadt	195	99.49%
Write-In	1	0.51%
Total	196	100.00%

DEM - SWAN CREEK TOWNSHIP CLERK

0/0 0.00%

	Vote Count	Percent
Ronald G Blaine	198	100.00%
Write-In	0	0.00%
Total	198	100.00%

DEM - SWAN CREEK TOWNSHIP TREASURER

0/0 0.00%

	Vote Count	Percent
Write-In	12	100.00%
Total	12	100.00%

DEM - SWAN CREEK TOWNSHIP TRUSTEES

0/0 0.00%

	Vote Count	Percent
Deward Beeler	139	49.12%
Phillip J Schilling	144	50.88%
Write-In	0	0.00%
Total	283	100.00%

DEM - SWAN CREEK TWP PCT DELEGATE - DEM

0/0 0.00%

	Vote Count	Percent
Harvey George Schneider	167	98.82%
Write-In	2	1.18%
Total	169	100.00%

DEM - TAYMOUTH TOWNSHIP SUPERVISOR

0/0 0.00%

	Vote Count	Percent
Douglas E James	366	98.65%
Write-In	5	1.35%
Total	371	100.00%

DEM - TAYMOUTH TOWNSHIP CLERK

0/0 0.00%

	Vote Count	Percent
Gail A Basner	378	98.95%
Write-In	4	1.05%
Total	382	100.00%

DEM - TAYMOUTH TOWNSHIP TREASURER

0/0 0.00%

	Vote Count	Percent
Janell Dodak	335	98.53%
Write-In	5	1.47%
Total	340	100.00%

DEM - TAYMOUTH TOWNSHIP TRUSTEES

0/0 0.00%

	Vote Count	Percent
Robert Kenny	156	22.38%
Larry A Smith	224	32.14%
Alan D Walton	58	8.32%
Josh Woodward	257	36.87%

Write-In	2	0.29%
Total	697	100.00%

DEM - TAYMOUTH TWP PCT 1 DELEGATE - DEM

0/0 0.00%

	Vote Count	Percent
Write-In	0	0.00%
Total	0	0.00%

DEM - TAYMOUTH TWP PCT 2 DELEGATE - DEM

0/0 0.00%

	Vote Count	Percent
David M Kelly	179	98.35%
Write-In	3	1.65%
Total	182	100.00%

DEM - THOMAS TOWNSHIP SUPERVISOR

7/7 100.00%

	Vote Count	Percent
Write-In	31	100.00%
Total	31	100.00%

DEM - THOMAS TOWNSHIP CLERK

7/7 100.00%

	Vote Count	Percent
Write-In	26	100.00%
Total	26	100.00%

DEM - THOMAS TOWNSHIP TREASURER

7/7 100.00%

	Vote Count	Percent
Write-In	23	100.00%
Total	23	100.00%

DEM - THOMAS TOWNSHIP TRUSTEES

7/7 100.00%

	Vote Count	Percent
Write-In	59	100.00%
Total	59	100.00%

DEM - THOMAS TOWNSHIP PARKS REC

7/7 100.00%

	Vote Count	Percent
Craig Blower	580	92.36%
Write-In	48	7.64%
Total	628	100.00%

DEM - THOMAS TWP PCT 1 DELEGATE - DEM

1/1 100.00%

	Vote Count	Percent
Write-In	1	100.00%
Total	1	100.00%

DEM - THOMAS TWP PCT 2 DELEGATE - DEM

1/1 100.00%

	Vote Count	Percent
Janice M Wolff	94	51.65%
Terry A Wolff	86	47.25%
Write-In	2	1.10%
Total	182	100.00%

DEM - THOMAS TWP PCT 3 DELEGATE - DEM

1/1 100.00%

	Vote Count	Percent
Joshua Poling	112	94.92%
Write-In	6	5.08%
Total	118	100.00%

DEM - THOMAS TWP PCT 4 DELEGATE - DEM

1/1 100.00%

	Vote Count	Percent
Write-In	2	100.00%
Total	2	100.00%

DEM - THOMAS TWP PCT 5 DELEGATE - DEM

1/1 100.00%

	Vote Count	Percent
Write-In	4	100.00%
Total	4	100.00%

DEM - THOMAS TWP PCT 6 DELEGATE - DEM

1/1 100.00%

	Vote Count	Percent
Write-In	6	100.00%
Total	6	100.00%

DEM - THOMAS TWP PCT 7 DELEGATE - DEM

1/1 100.00%

	Vote Count	Percent
Write-In	7	100.00%
Total	7	100.00%

DEM - TITTABAWASSEE TOWNSHIP SUPERVISOR

0/0 0.00%

	Vote Count	Percent
Write-In	19	100.00%
Total	19	100.00%

DEM - TITTABAWASSEE TOWNSHIP CLERK

0/0 0.00%

	Vote Count	Percent
Robert DuCharme	335	99.41%
Write-In	2	0.59%
Total	337	100.00%

DEM - TITTABAWASSEE TOWNSHIP TREASURER

0/0 0.00%

	Vote Count	Percent
Write-In	13	100.00%
Total	13	100.00%

DEM - TITTABAWASSEE TOWNSHIP TRUSTEES

0/0 0.00%

	Vote Count	Percent
Write-In	26	100.00%
Total	26	100.00%

DEM - TITTABAWASSEE TWP PCT 1 DELEGATE - DEM

0/0 0.00%

	Vote Count	Percent
Write-In	3	100.00%
Total	3	100.00%

DEM - TITABAWASSEE TWP PCT 2 DELEGATE - DEM

0/0 0.00%

	Vote Count	Percent
Raymond J Averill	75	46.88%
Ruth M Averill	85	53.13%
Write-In	0	0.00%
Total	160	100.00%

DEM - TITABAWASSEE TWP PCT 3 DELEGATE - DEM

0/0 0.00%

	Vote Count	Percent
Write-In	10	100.00%
Total	10	100.00%

DEM - TITABAWASSEE TWP PCT 4 DELEGATE - DEM

0/0 0.00%

	Vote Count	Percent
Vicky Cobb	65	50.00%
Garnet Lewis	63	48.46%
Write-In	2	1.54%
Total	130	100.00%

DEM - ZILWAUKEE TOWNSHIP SUPERVISOR

0/0 0.00%

	Vote Count	Percent
Write-In	1	100.00%
Total	1	100.00%

DEM - ZILWAUKEE TOWNSHIP CLERK

0/0 0.00%

	Vote Count	Percent
Write-In	0	0.00%
Total	0	0.00%

DEM - ZILWAUKEE TOWNSHIP TREASURER

0/0 0.00%

	Vote Count	Percent
Write-In	1	100.00%
Total	1	100.00%

DEM - ZILWAUKEE TOWNSHIP TRUSTEES

0/0 0.00%

	Vote Count	Percent
David Bradt	7	100.00%
Write-In	0	0.00%
Total	7	100.00%

DEM - ZILWAUKEE TWP PCT DELEGATE - DEM

0/0 0.00%

	Vote Count	Percent
Write-In	0	0.00%
Total	0	0.00%

DEM - CITY OF FRANKENMUTH PCT 1 DELEGATE - DEM

0/0 0.00%

	Vote Count	Percent
Write-In	30	100.00%
Total	30	100.00%

DEM - CITY OF FRANKENMUTH PCT 2 DELEGATE - DEM

0/0 0.00%

	Vote Count	Percent
Write-In	12	100.00%
Total	12	100.00%

DEM - CITY OF SAGINAW PCT 1 DELEGATE - DEM

1/1 100.00%

	Vote Count	Percent
Write-In	40	100.00%
Total	40	100.00%

DEM - CITY OF SAGINAW PCT 2 DELEGATE - DEM

1/1 100.00%

	Vote Count	Percent
Write-In	29	100.00%
Total	29	100.00%

DEM - CITY OF SAGINAW PCT 3 DELEGATE - DEM

1/1 100.00%

	Vote Count	Percent
Write-In	70	100.00%
Total	70	100.00%

DEM - CITY OF SAGINAW PCT 4 DELEGATE - DEM

1/1 100.00%

	Vote Count	Percent
Write-In	25	100.00%
Total	25	100.00%

DEM - CITY OF SAGINAW PCT 5 DELEGATE - DEM

1/1 100.00%

	Vote Count	Percent
Write-In	62	100.00%
Total	62	100.00%

DEM - CITY OF SAGINAW PCT 6 DELEGATE - DEM

1/1 100.00%

	Vote Count	Percent
Write-In	34	100.00%
Total	34	100.00%

DEM - CITY OF SAGINAW PCT 7 DELEGATE - DEM

1/1 100.00%

	Vote Count	Percent
Write-In	42	100.00%
Total	42	100.00%

DEM - CITY OF SAGINAW PCT 8 DELEGATE - DEM

1/1 100.00%

	Vote Count	Percent
Debra E Austin	233	31.28%
Jennie Culberson	179	24.03%
Johnnie Harris	168	22.55%
Bob Johnson	156	20.94%
Write-In	9	1.21%
Total	745	100.00%

DEM - CITY OF SAGINAW PCT 9 DELEGATE - DEM

1/1 100.00%

	Vote Count	Percent
David Jiminez	68	53.97%
Abbie Maddox	58	46.03%
Write-In	0	0.00%
Total	126	100.00%

DEM - CITY OF SAGINAW PCT 10 DELEGATE - DEM

1/1 100.00%

	Vote Count	Percent
Charles E Taylor	98	83.76%
Write-In	19	16.24%
Total	117	100.00%

DEM - CITY OF SAGINAW PCT 11 DELEGATE - DEM

1/1 100.00%

	Vote Count	Percent
Ruth Ann Knapp	194	97.98%
Write-In	4	2.02%
Total	198	100.00%

DEM - CITY OF SAGINAW PCT 12 DELEGATE - DEM

1/1 100.00%

	Vote Count	Percent
Write-In	18	100.00%
Total	18	100.00%

DEM - CITY OF SAGINAW PCT 13 DELEGATE - DEM

1/1 100.00%

	Vote Count	Percent
Write-In	43	100.00%
Total	43	100.00%

DEM - CITY OF SAGINAW PCT 14 DELEGATE - DEM

1/1 100.00%

	Vote Count	Percent
Agnes Johnson	81	100.00%
Write-In	0	0.00%

Total 81 100.00%

DEM - CITY OF SAGINAW PCT 15 DELEGATE - DEM

1/1 100.00%

	Vote Count	Percent
Stephanie John	117	53.67%
Eve Perry	96	44.04%
Write-In	5	2.29%
Total	218	100.00%

DEM - CITY OF SAGINAW PCT 16 DELEGATE - DEM

1/1 100.00%

	Vote Count	Percent
Write-In	32	100.00%
Total	32	100.00%

DEM - CITY OF SAGINAW PCT 17 DELEGATE - DEM

1/1 100.00%

	Vote Count	Percent
Louis Rocha	121	96.80%
Write-In	4	3.20%
Total	125	100.00%

DEM - CITY OF SAGINAW PCT 18 DELEGATE - DEM

1/1 100.00%

	Vote Count	Percent
Write-In	21	100.00%
Total	21	100.00%

DEM - CITY OF SAGINAW PCT 19 DELEGATE - DEM

1/1 100.00%

	Vote Count	Percent
Frederick Ford	74	40.22%
Karen Lawrence-Webster	108	58.70%
Write-In	2	1.09%
Total	184	100.00%

DEM - CITY OF SAGINAW PCT 20 DELEGATE - DEM

1/1 100.00%

	Vote Count	Percent
--	------------	---------

Dennis L Morrison	111	94.87%
Write-In	6	5.13%
Total	117	100.00%

DEM - CITY OF SAGINAW PCT 21 DELEGATE - DEM

1/1 100.00%

	Vote Count	Percent
Ronald G Denner	36	45.57%
Armando B Falcon	39	49.37%
Write-In	4	5.06%
Total	79	100.00%

DEM - CITY OF ZILWAUKEE PCT 1 DELEGATE DEM

0/0 0.00%

	Vote Count	Percent
Eugene C Jolin	110	100.00%
Write-In	0	0.00%
Total	110	100.00%

Chapin Township Millage Proposal

0/0 0.00%

	Vote Count	Percent
YES	70	80.46%
NO	17	19.54%
Total	87	100.00%

Frankenmuth Township Road Maintenance Millage

0/0 0.00%

	Vote Count	Percent
YES	266	73.08%
NO	98	26.92%
Total	364	100.00%

Lakefield Township Roads and Bridges Millage

0/0 0.00%

	Vote Count	Percent
YES	72	61.02%
NO	46	38.98%
Total	118	100.00%

Maple Grove Proposal

0/0 0.00%

	Vote Count	Percent
YES	176	35.92%
NO	314	64.08%
Total	490	100.00%

Spaulding Township Poilce Protection Millage

0/0 0.00%

	Vote Count	Percent
YES	245	72.92%
NO	91	27.08%
Total	336	100.00%

St Charles Township General Operating Millage

0/0 0.00%

	Vote Count	Percent
YES	147	47.88%
NO	160	52.12%
Total	307	100.00%

Thomas Township Millage Renewal

7/7 100.00%

	Vote Count	Percent
YES	1,627	75.08%
NO	540	24.92%
Total	2,167	100.00%

Tittabawassee Township Public Safety Millage

0/0 0.00%

	Vote Count	Percent
YES	805	76.74%
NO	244	23.26%
Total	1,049	100.00%

City of Frankenmuth Recreation Facility Proposal

0/0 0.00%

	Vote Count	Percent
YES	739	38.01%
NO	1,205	61.99%
Total	1,944	100.00%

Saginaw Township Schools Renewal

16/16 100.00%

	Vote Count	Percent
YES	4,032	68.86%
NO	1,823	31.14%
Total	5,855	100.00%

Saginaw Township Schools Cushion

16/16 100.00%

	Vote Count	Percent
YES	3,759	64.74%
NO	2,047	35.26%
Total	5,806	100.00%

Swan Valley Schools Operating Millage

4/4 100.00%

	Vote Count	Percent
YES	1,200	71.13%
NO	487	28.87%
Total	1,687	100.00%

Additional Precinct Results and
Summaries from the August 7, 2012
Election have been archived.

CANVASS OF VOTES CAST

AT THE PRIMARY ELECTION

HELD ON

TUESDAY, AUGUST 7, 2012

SANILAC COUNTY, MICHIGAN

JC
8-21
✓

And Canvassed By the Sanilac County Board of Canvassers

DATE OF CERTIFICATION: August 16, 2012

Prepared By:
Linda I. Kozfkay
Sanilac County Clerk
60 West Sanilac Avenue
Sandusky, MI 48471

STATEMENT OF VOTES FOR VALID WRITE-INS

We the Sanilac County Board of Canvassers do hereby certify that the following Write-In Candidates received valid write-in votes for the August 7, 2012 Primary Election as follows:

Marlette Township:

James Westover - Republican – Township Supervisor 19 votes

Speaker Township:


Kay C. Fackler - Republican – Township Clerk 14 votes


Watertown Township:


James Cambridge Republican - Township Trustee 7 votes

Rebecca Cambridge Republican - Township Trustee 8 votes

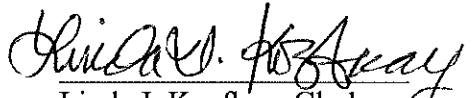
We further certify that no other write-in vote as shown on the Statement of Votes is valid.


Kathy See, Chairperson


Carole Partlo


Margaret Williams


Joyce Gregg


Linda I. Kozfkay, Clerk

Dated: August 16, 2012

Statement of Vote
Sanilac County
August_Primary_2012
8/13/2012

Republican United States Senator

	Registered	Turnout	Percent	1	2	3	4	5
City of Brown City	815	205	25.15%	37	24	11	85	1
Polling Place		205	25.15%	37	24	11	85	1
Election Day Manual Entry		0	0.00%	0	0	0	0	0
City of Croswell	1,579	225	14.25%	49	17	14	76	0
Polling Place		225	14.25%	49	17	14	76	0
Election Day Manual Entry		0	0.00%	0	0	0	0	0
City of Marlette	1,235	328	26.56%	72	16	23	138	0
Polling Place		328	26.56%	72	16	23	138	0
Election Day Manual Entry		0	0.00%	0	0	0	0	0
City of Sandusky	1,581	480	30.36%	93	26	17	209	3
Polling Place		480	30.36%	93	26	17	209	3
Election Day Manual Entry		0	0.00%	0	0	0	0	0
Argyle Township	493	92	18.66%	26	3	4	39	0
Polling Place		92	18.66%	26	3	4	39	0
Election Day Manual Entry		0	0.00%	0	0	0	0	0
Austin Township	462	60	12.99%	13	1	8	17	0
Polling Place		60	12.99%	13	1	8	17	0
Election Day Manual Entry		0	0.00%	0	0	0	0	0
Bridgehampton Township	563	132	23.45%	37	10	9	55	0
Polling Place		132	23.45%	37	10	9	55	0
Election Day Manual Entry		0	0.00%	0	0	0	0	0
Buel Township	916	192	20.96%	55	6	7	94	1
Polling Place		192	20.96%	55	6	7	94	1
Election Day Manual Entry		0	0.00%	0	0	0	0	0
Custer Township	695	265	38.13%	63	10	5	125	0
Polling Place		265	38.13%	63	10	5	125	0
Election Day Manual Entry		0	0.00%	0	0	0	0	0
Delaware Township	661	146	22.09%	47	8	3	59	1
Polling Place		146	22.09%	47	8	3	59	1
Election Day Manual Entry		0	0.00%	0	0	0	0	0
Elk Township	1,094	236	21.57%	47	8	20	113	1
Polling Place		236	21.57%	47	8	20	113	1
Election Day Manual Entry		0	0.00%	0	0	0	0	0
Elmer Township	580	189	32.59%	35	6	7	91	0
Polling Place		189	32.59%	35	6	7	91	0
Election Day Manual Entry		0	0.00%	0	0	0	0	0
Evergreen Township	523	121	23.14%	31	11	10	53	0
Polling Place		121	23.14%	31	11	10	53	0
Election Day Manual Entry		0	0.00%	0	0	0	0	0
Flynn Township	602	140	23.26%	31	22	11	54	2
Polling Place		140	23.26%	31	22	11	54	2
Election Day Manual Entry		0	0.00%	0	0	0	0	0
Forester Township	735	193	26.26%	46	13	9	80	1
Polling Place		193	26.26%	46	13	9	80	1
Election Day Manual Entry		0	0.00%	0	0	0	0	0

Statement of Vote
Sanilac County
August_Primary_2012
8/13/2012

Republican United States Senator

	Registered	Turnout	Percent	1	2	3	4	5
Fremont Township	696	128	18.39%	34	5	4	46	0
Polling Place		128	18.39%	34	5	4	46	0
Election Day Manual Entry		0	0.00%	0	0	0	0	0
Greenleaf Township	499	77	15.43%	18	7	6	26	0
Polling Place		77	15.43%	18	7	6	26	0
Election Day Manual Entry		0	0.00%	0	0	0	0	0
Lamotte Township	610	174	28.52%	38	14	8	72	0
Polling Place		174	28.52%	38	14	8	72	0
Election Day Manual Entry		0	0.00%	0	0	0	0	0
Lexington Township	2,616	613	23.39%	138	34	37	233	2
Polling Place		613	23.39%	138	34	37	233	2
Election Day Manual Entry		0	0.00%	0	0	0	0	0
Maple Valley Township	717	168	23.43%	35	12	3	90	1
Polling Place		168	23.43%	35	12	3	90	1
Election Day Manual Entry		0	0.00%	0	0	0	0	0
Marion Township	1,092	234	21.43%	63	7	8	105	0
Polling Place		234	21.43%	63	7	8	105	0
Election Day Manual Entry		0	0.00%	0	0	0	0	0
Marlette Township	1,273	444	34.88%	96	38	17	194	3
Polling Place		444	34.88%	96	38	17	194	3
Election Day Manual Entry		0	0.00%	0	0	0	0	0
Minden Township	389	70	17.99%	16	5	1	21	0
Polling Place		70	17.99%	16	5	1	21	0
Election Day Manual Entry		0	0.00%	0	0	0	0	0
Moore Township	776	296	38.14%	78	11	8	142	1
Polling Place		296	38.14%	78	11	8	142	1
Election Day Manual Entry		0	0.00%	0	0	0	0	0
Sanilac Township	1,878	472	25.13%	124	31	14	184	1
Polling Place		472	25.13%	124	31	14	184	1
Election Day Manual Entry		0	0.00%	0	0	0	0	0
Speaker Township	977	235	24.05%	48	29	9	77	3
Polling Place		235	24.05%	48	29	9	77	3
Election Day Manual Entry		0	0.00%	0	0	0	0	0
Washington Township	1,008	233	23.12%	56	19	14	101	0
Polling Place		233	23.12%	56	19	14	101	0
Election Day Manual Entry		0	0.00%	0	0	0	0	0
Watertown Township	904	330	36.50%	71	12	11	150	1
Polling Place		330	36.50%	71	12	11	150	1
Election Day Manual Entry		0	0.00%	0	0	0	0	0
Wheatland Township	317	95	29.97%	15	4	4	61	0
Polling Place		95	29.97%	15	4	4	51	0
Election Day Manual Entry		0	0.00%	0	0	0	0	0
Worth Township Precinct 1	1,367	305	22.31%	85	27	11	94	0
Polling Place		305	22.31%	85	27	11	94	0
Election Day Manual Entry		0	0.00%	0	0	0	0	0

Statement of Vote
Sanilac County
August_Primary_2012
8/13/2012

Republican United States Senator

	Registered	Turnout	Percent	1	2	3	4	5
Worth Township Precinct 2	1,429	275	19.24%	62	17	12	97	2
Polling Place		275	19.24%	62	17	12	97	2
Election Day Manual Entry		0	0.00%	0	0	0	0	0
	29,082	7,153	24.59%	1,659	453	325	2,971	24

Candidates

- 1 Clark Durant
- 2 Gary Glenn
- 3 Randy Hekman
- 4 Pete Hoekstra
- 5 Write-In

Statement of Vote
Sanilac County
August_Primary_2012
8/13/2012

Republican Representative in State Legislature

	Registered	Turnout	Percent	1	2	3
City of Brown City	815	205	25.15%	62	114	0
Polling Place		205	25.15%	62	114	0
Election Day Manual Entry		0	0.00%	0	0	0
City of Croswell	1,579	225	14.25%	75	106	1
Polling Place		225	14.25%	75	106	1
Election Day Manual Entry		0	0.00%	0	0	0
City of Mariette	1,235	328	26.56%	72	199	1
Polling Place		328	26.56%	72	199	1
Election Day Manual Entry		0	0.00%	0	0	0
City of Sandusky	1,581	480	30.36%	208	189	1
Polling Place		480	30.36%	208	189	1
Election Day Manual Entry		0	0.00%	0	0	0
Argyle Township	493	92	18.66%	28	50	1
Polling Place		92	18.66%	28	50	1
Election Day Manual Entry		0	0.00%	0	0	0
Austin Township	462	60	12.99%	18	23	0
Polling Place		60	12.99%	18	23	0
Election Day Manual Entry		0	0.00%	0	0	0
Bridgehampton Township	563	132	23.45%	51	71	0
Polling Place		132	23.45%	51	71	0
Election Day Manual Entry		0	0.00%	0	0	0
Buel Township	916	192	20.96%	61	118	0
Polling Place		192	20.96%	61	118	0
Election Day Manual Entry		0	0.00%	0	0	0
Custer Township	695	265	38.13%	108	127	0
Polling Place		265	38.13%	108	127	0
Election Day Manual Entry		0	0.00%	0	0	0
Delaware Township	661	146	22.09%	79	47	1
Polling Place		146	22.09%	79	47	1
Election Day Manual Entry		0	0.00%	0	0	0
Elk Township	1,094	236	21.57%	118	86	0
Polling Place		236	21.57%	118	86	0
Election Day Manual Entry		0	0.00%	0	0	0
Elmer Township	580	189	32.59%	61	94	0
Polling Place		189	32.59%	61	94	0
Election Day Manual Entry		0	0.00%	0	0	0
Evergreen Township	523	121	23.14%	32	79	0
Polling Place		121	23.14%	32	79	0
Election Day Manual Entry		0	0.00%	0	0	0
Flynn Township	602	140	23.26%	46	82	0
Polling Place		140	23.26%	46	82	0
Election Day Manual Entry		0	0.00%	0	0	0
Forester Township	735	193	26.26%	76	82	1
Polling Place		193	26.26%	76	82	1
Election Day Manual Entry		0	0.00%	0	0	0

Statement of Vote
Sanilac County
August_Primary_2012
8/13/2012

Republican Representative in State Legislature

	Registered	Turnout	Percent	1	2	3
Fremont Township	696	128	18.39%	37	62	0
Polling Place		128	18.39%	37	62	0
Election Day Manual Entry		0	0.00%	0	0	0
Greenleaf Township	499	77	15.43%	22	40	0
Polling Place		77	15.43%	22	40	0
Election Day Manual Entry		0	0.00%	0	0	0
Lamotte Township	610	174	28.52%	44	106	0
Polling Place		174	28.52%	44	106	0
Election Day Manual Entry		0	0.00%	0	0	0
Lexington Township	2,616	613	23.39%	240	250	2
Polling Place		613	23.39%	240	250	2
Election Day Manual Entry		0	0.00%	0	0	0
Maple Valley Township	717	168	23.43%	51	106	1
Polling Place		168	23.43%	51	106	1
Election Day Manual Entry		0	0.00%	0	0	0
Marion Township	1,092	234	21.43%	64	137	0
Polling Place		234	21.43%	64	137	0
Election Day Manual Entry		0	0.00%	0	0	0
Marlette Township	1,273	444	34.88%	152	232	2
Polling Place		444	34.88%	152	232	2
Election Day Manual Entry		0	0.00%	0	0	0
Minden Township	389	70	17.99%	18	31	0
Polling Place		70	17.99%	18	31	0
Election Day Manual Entry		0	0.00%	0	0	0
Moore Township	776	296	38.14%	130	136	0
Polling Place		296	38.14%	130	136	0
Election Day Manual Entry		0	0.00%	0	0	0
Sanilac Township	1,878	472	25.13%	200	187	0
Polling Place		472	25.13%	200	187	0
Election Day Manual Entry		0	0.00%	0	0	0
Speaker Township	977	235	24.05%	92	100	1
Polling Place		235	24.05%	92	100	1
Election Day Manual Entry		0	0.00%	0	0	0
Washington Township	1,008	233	23.12%	107	94	0
Polling Place		233	23.12%	107	94	0
Election Day Manual Entry		0	0.00%	0	0	0
Watertown Township	904	330	36.50%	132	146	1
Polling Place		330	36.50%	132	146	1
Election Day Manual Entry		0	0.00%	0	0	0
Wheatland Township	317	95	29.97%	32	50	0
Polling Place		95	29.97%	32	50	0
Election Day Manual Entry		0	0.00%	0	0	0
Worth Township Precinct 1	1,367	305	22.31%	129	107	1
Polling Place		305	22.31%	129	107	1
Election Day Manual Entry		0	0.00%	0	0	0

Statement of Vote
Sanilac County
August_Primary_2012
8/13/2012

Republican Representative in State Legislature

	Registered	Turnout	Percent	1	2	3
Worth Township Precinct 2	1,429	275	19.24%	103	103	1
Polling Place		275	19.24%	103	103	1
Election Day Manual Entry		0	0.00%	0	0	0
	29,082	7,153	24.59%	2,648	3,354	15

Candidates

- 1 Bob Eick
- 2 Paul Muxlow
- 3 Write-In

Statement of Vote
Sanilac County
August_Primary_2012
8/13/2012

Republican Representative in Congress

	Registered	Turnout	Percent	1	2
City of Brown City	815	205	25.15%	148	2
Polling Place		205	25.15%	148	2
Election Day Manual Entry		0	0.00%	0	0
City of Croswell	1,579	225	14.25%	160	2
Polling Place		225	14.25%	160	2
Election Day Manual Entry		0	0.00%	0	0
City of Marlette	1,235	328	26.56%	250	0
Polling Place		328	26.56%	250	0
Election Day Manual Entry		0	0.00%	0	0
City of Sandusky	1,581	480	30.36%	350	0
Polling Place		480	30.36%	350	0
Election Day Manual Entry		0	0.00%	0	0
Argyle Township	493	92	18.66%	67	3
Polling Place		92	18.66%	67	3
Election Day Manual Entry		0	0.00%	0	0
Austin Township	462	60	12.99%	38	0
Polling Place		60	12.99%	38	0
Election Day Manual Entry		0	0.00%	0	0
Bridgehampton Township	563	132	23.45%	109	0
Polling Place		132	23.45%	109	0
Election Day Manual Entry		0	0.00%	0	0
Buel Township	916	192	20.96%	169	2
Polling Place		192	20.96%	169	2
Election Day Manual Entry		0	0.00%	0	0
Custer Township	695	265	38.13%	209	1
Polling Place		265	38.13%	209	1
Election Day Manual Entry		0	0.00%	0	0
Delaware Township	661	146	22.09%	106	1
Polling Place		146	22.09%	106	1
Election Day Manual Entry		0	0.00%	0	0
Elk Township	1,094	236	21.57%	177	0
Polling Place		236	21.57%	177	0
Election Day Manual Entry		0	0.00%	0	0
Elmer Township	580	189	32.59%	146	0
Polling Place		189	32.59%	146	0
Election Day Manual Entry		0	0.00%	0	0
Evergreen Township	523	121	23.14%	105	1
Polling Place		121	23.14%	105	1
Election Day Manual Entry		0	0.00%	0	0
Flynn Township	602	140	23.26%	119	0
Polling Place		140	23.26%	119	0
Election Day Manual Entry		0	0.00%	0	0
Forester Township	735	193	26.26%	142	1
Polling Place		193	26.26%	142	1
Election Day Manual Entry		0	0.00%	0	0

Statement of Vote
Sanilac County
August_Primary_2012
8/13/2012

Republican Representative in Congress

	Registered	Turnout	Percent	1	2
Fremont Township	696	128	18.39%	82	0
Polling Place		128	18.39%	82	0
Election Day Manual Entry		0	0.00%	0	0
Greenleaf Township	499	77	15.43%	57	0
Polling Place		77	15.43%	57	0
Election Day Manual Entry		0	0.00%	0	0
Lamotte Township	610	174	28.52%	138	0
Polling Place		174	28.52%	138	0
Election Day Manual Entry		0	0.00%	0	0
Lexington Township	2,616	613	23.39%	441	4
Polling Place		613	23.39%	441	4
Election Day Manual Entry		0	0.00%	0	0
Maple Valley Township	717	168	23.43%	144	1
Polling Place		168	23.43%	144	1
Election Day Manual Entry		0	0.00%	0	0
Marion Township	1,092	234	21.43%	177	0
Polling Place		234	21.43%	177	0
Election Day Manual Entry		0	0.00%	0	0
Marlette Township	1,273	444	34.88%	344	3
Polling Place		444	34.88%	344	3
Election Day Manual Entry		0	0.00%	0	0
Minden Township	389	70	17.99%	41	1
Polling Place		70	17.99%	41	1
Election Day Manual Entry		0	0.00%	0	0
Moore Township	776	296	38.14%	229	1
Polling Place		296	38.14%	229	1
Election Day Manual Entry		0	0.00%	0	0
Sanilac Township	1,878	472	25.13%	334	3
Polling Place		472	25.13%	334	3
Election Day Manual Entry		0	0.00%	0	0
Speaker Township	977	235	24.05%	167	3
Polling Place		235	24.05%	167	3
Election Day Manual Entry		0	0.00%	0	0
Washington Township	1,008	233	23.12%	172	2
Polling Place		233	23.12%	172	2
Election Day Manual Entry		0	0.00%	0	0
Watertown Township	904	330	36.50%	244	3
Polling Place		330	36.50%	244	3
Election Day Manual Entry		0	0.00%	0	0
Wheatland Township	317	95	29.97%	77	0
Polling Place		95	29.97%	77	0
Election Day Manual Entry		0	0.00%	0	0
Worth Township Precinct 1	1,367	305	22.31%	196	3
Polling Place		305	22.31%	196	3
Election Day Manual Entry		0	0.00%	0	0

Statement of Vote
Sanilac County
August_Primary_2012
8/13/2012

Republican Representative in Congress

	Registered	Turnout	Percent	1	2
Worth Township Precinct 2	1,429	275	19.24%	192	1
Polling Place		275	19.24%	192	1
Election Day Manual Entry		0	0.00%	0	0
	29,082	7,153	24.59%	5,330	38

Candidates

- 1 Candice S. Miller
- 2 Write-In

Statement of Vote
Sanilac County
August_Primary_2012
8/13/2012

Republican Prosecuting Attorney

	Registered	Turnout	Percent	1	2
City of Brown City	815	205	25.15%	150	2
Polling Place		205	25.15%	150	2
Election Day Manual Entry		0	0.00%	0	0
City of Croswell	1,579	225	14.25%	165	1
Polling Place		225	14.25%	165	1
Election Day Manual Entry		0	0.00%	0	0
City of Marlette	1,235	328	26.56%	247	0
Polling Place		328	26.56%	247	0
Election Day Manual Entry		0	0.00%	0	0
City of Sandusky	1,581	480	30.36%	342	2
Polling Place		480	30.36%	342	2
Election Day Manual Entry		0	0.00%	0	0
Argyle Township	493	92	18.66%	64	1
Polling Place		92	18.66%	64	1
Election Day Manual Entry		0	0.00%	0	0
Austin Township	462	60	12.99%	37	0
Polling Place		60	12.99%	37	0
Election Day Manual Entry		0	0.00%	0	0
Bridgehampton Township	563	132	23.45%	107	0
Polling Place		132	23.45%	107	0
Election Day Manual Entry		0	0.00%	0	0
Buel Township	916	192	20.96%	161	2
Polling Place		192	20.96%	161	2
Election Day Manual Entry		0	0.00%	0	0
Custer Township	695	265	38.13%	200	1
Polling Place		265	38.13%	200	1
Election Day Manual Entry		0	0.00%	0	0
Delaware Township	661	146	22.09%	101	1
Polling Place		146	22.09%	101	1
Election Day Manual Entry		0	0.00%	0	0
Elk Township	1,094	236	21.57%	179	2
Polling Place		236	21.57%	179	2
Election Day Manual Entry		0	0.00%	0	0
Elmer Township	580	189	32.59%	139	1
Polling Place		189	32.59%	139	1
Election Day Manual Entry		0	0.00%	0	0
Evergreen Township	523	121	23.14%	100	1
Polling Place		121	23.14%	100	1
Election Day Manual Entry		0	0.00%	0	0
Flynn Township	602	140	23.26%	114	0
Polling Place		140	23.26%	114	0
Election Day Manual Entry		0	0.00%	0	0
Forester Township	735	193	26.26%	143	0
Polling Place		193	26.26%	143	0
Election Day Manual Entry		0	0.00%	0	0

Statement of Vote
Sanilac County
August_Primary_2012
8/13/2012

Republican Prosecuting Attorney

	Registered	Turnout	Percent	1	2
Fremont Township	696	128	18.39%	86	0
Polling Place		128	18.39%	86	0
Election Day Manual Entry		0	0.00%	0	0
Greenleaf Township	499	77	15.43%	51	1
Polling Place		77	15.43%	51	1
Election Day Manual Entry		0	0.00%	0	0
Lamotte Township	610	174	28.52%	126	0
Polling Place		174	28.52%	126	0
Election Day Manual Entry		0	0.00%	0	0
Lexington Township	2,616	613	23.39%	413	1
Polling Place		613	23.39%	413	1
Election Day Manual Entry		0	0.00%	0	0
Maple Valley Township	717	168	23.43%	141	2
Polling Place		168	23.43%	141	2
Election Day Manual Entry		0	0.00%	0	0
Marion Township	1,092	234	21.43%	177	1
Polling Place		234	21.43%	177	1
Election Day Manual Entry		0	0.00%	0	0
Marlette Township	1,273	444	34.88%	334	4
Polling Place		444	34.88%	334	4
Election Day Manual Entry		0	0.00%	0	0
Minden Township	389	70	17.99%	42	1
Polling Place		70	17.99%	42	1
Election Day Manual Entry		0	0.00%	0	0
Moore Township	776	296	38.14%	218	1
Polling Place		296	38.14%	218	1
Election Day Manual Entry		0	0.00%	0	0
Sanilac Township	1,878	472	25.13%	325	3
Polling Place		472	25.13%	325	3
Election Day Manual Entry		0	0.00%	0	0
Speaker Township	977	235	24.05%	159	2
Polling Place		235	24.05%	159	2
Election Day Manual Entry		0	0.00%	0	0
Washington Township	1,008	233	23.12%	176	1
Polling Place		233	23.12%	176	1
Election Day Manual Entry		0	0.00%	0	0
Watertown Township	904	330	36.50%	241	0
Polling Place		330	36.50%	241	0
Election Day Manual Entry		0	0.00%	0	0
Wheatland Township	317	95	29.97%	77	0
Polling Place		95	29.97%	77	0
Election Day Manual Entry		0	0.00%	0	0
Worth Township Precinct 1	1,367	305	22.31%	183	2
Polling Place		305	22.31%	183	2
Election Day Manual Entry		0	0.00%	0	0

Statement of Vote
Sanilac County
August_Primary_2012
8/13/2012

Republican Prosecuting Attorney

	Registered	Turnout	Percent	1	2
Worth Township Precinct 2	1,429	275	19.24%	181	2
Polling Place		275	19.24%	181	2
Election Day Manual Entry		0	0.00%	0	0
	29,082	7,153	24.59%	5,179	35

Candidates

- 1 James V. Young
- 2 Write-In

Statement of Vote
Sanilac County
August_Primary_2012
8/13/2012

Republican Sheriff

	Registered	Turnout	Percent	1	2
City of Brown City	815	205	25.15%	157	1
Polling Place		205	25.15%	157	1
Election Day Manual Entry		0	0.00%	0	0
City of Croswell	1,579	225	14.25%	168	1
Polling Place		225	14.25%	168	1
Election Day Manual Entry		0	0.00%	0	0
City of Marlette	1,235	328	26.56%	250	0
Polling Place		328	26.56%	250	0
Election Day Manual Entry		0	0.00%	0	0
City of Sandusky	1,581	480	30.36%	353	2
Polling Place		480	30.36%	353	2
Election Day Manual Entry		0	0.00%	0	0
Argyle Township	493	92	18.66%	66	1
Polling Place		92	18.66%	66	1
Election Day Manual Entry		0	0.00%	0	0
Austin Township	462	60	12.99%	37	0
Polling Place		60	12.99%	37	0
Election Day Manual Entry		0	0.00%	0	0
Bridgehampton Township	563	132	23.45%	109	0
Polling Place		132	23.45%	109	0
Election Day Manual Entry		0	0.00%	0	0
Buel Township	916	192	20.96%	161	2
Polling Place		192	20.96%	161	2
Election Day Manual Entry		0	0.00%	0	0
Custer Township	695	265	38.13%	210	1
Polling Place		265	38.13%	210	1
Election Day Manual Entry		0	0.00%	0	0
Delaware Township	661	146	22.09%	118	1
Polling Place		146	22.09%	118	1
Election Day Manual Entry		0	0.00%	0	0
Elk Township	1,094	236	21.57%	184	1
Polling Place		236	21.57%	184	1
Election Day Manual Entry		0	0.00%	0	0
Elmer Township	580	189	32.59%	145	0
Polling Place		189	32.59%	145	0
Election Day Manual Entry		0	0.00%	0	0
Evergreen Township	523	121	23.14%	101	1
Polling Place		121	23.14%	101	1
Election Day Manual Entry		0	0.00%	0	0
Flynn Township	602	140	23.26%	118	0
Polling Place		140	23.26%	118	0
Election Day Manual Entry		0	0.00%	0	0
Forester Township	735	193	26.26%	142	3
Polling Place		193	26.26%	142	3
Election Day Manual Entry		0	0.00%	0	0

Statement of Vote
Sanilac County
August_Primary_2012
8/13/2012

Republican Sheriff

	Registered	Turnout	Percent	1	2
Fremont Township	696	128	18.39%	89	0
Polling Place		128	18.39%	89	0
Election Day Manual Entry		0	0.00%	0	0
Greenleaf Township	499	77	15.43%	51	1
Polling Place		77	15.43%	51	1
Election Day Manual Entry		0	0.00%	0	0
Lamotte Township	610	174	28.52%	129	0
Polling Place		174	28.52%	129	0
Election Day Manual Entry		0	0.00%	0	0
Lexington Township	2,616	613	23.39%	428	1
Polling Place		613	23.39%	428	1
Election Day Manual Entry		0	0.00%	0	0
Maple Valley Township	717	168	23.43%	146	0
Polling Place		168	23.43%	146	0
Election Day Manual Entry		0	0.00%	0	0
Marion Township	1,092	234	21.43%	185	0
Polling Place		234	21.43%	185	0
Election Day Manual Entry		0	0.00%	0	0
Marlette Township	1,273	444	34.88%	352	4
Polling Place		444	34.88%	352	4
Election Day Manual Entry		0	0.00%	0	0
Minden Township	389	70	17.99%	46	1
Polling Place		70	17.99%	46	1
Election Day Manual Entry		0	0.00%	0	0
Moore Township	776	296	38.14%	215	2
Polling Place		296	38.14%	215	2
Election Day Manual Entry		0	0.00%	0	0
Sanilac Township	1,878	472	25.13%	328	5
Polling Place		472	25.13%	328	5
Election Day Manual Entry		0	0.00%	0	0
Speaker Township	977	235	24.05%	166	3
Polling Place		235	24.05%	166	3
Election Day Manual Entry		0	0.00%	0	0
Washington Township	1,008	233	23.12%	173	2
Polling Place		233	23.12%	173	2
Election Day Manual Entry		0	0.00%	0	0
Watertown Township	904	330	36.50%	248	1
Polling Place		330	36.50%	248	1
Election Day Manual Entry		0	0.00%	0	0
Wheatland Township	317	95	29.97%	74	0
Polling Place		95	29.97%	74	0
Election Day Manual Entry		0	0.00%	0	0
Worth Township Precinct 1	1,367	305	22.31%	201	1
Polling Place		305	22.31%	201	1
Election Day Manual Entry		0	0.00%	0	0

Statement of Vote
Sanilac County
August_Primary_2012
8/13/2012

Republican Sheriff

	Registered	Turnout	Percent	1	2
Worth Township Precinct 2	1,429	275	19.24%	188	3
Polling Place		275	19.24%	188	3
Election Day Manual Entry		0	0.00%	0	0
	29,082	7,153	24.59%	5,338	38

Candidates

- 1 Garry M. Biniecki
- 2 Write-In

Statement of Vote
Sanilac County
August_Primary_2012
8/13/2012

Republican Clerk

	Registered	Turnout	Percent	1	2
City of Brown City	815	205	25.15%	148	1
Polling Place		205	25.15%	148	1
Election Day Manual Entry		0	0.00%	0	0
City of Croswell	1,579	225	14.25%	167	1
Polling Place		225	14.25%	167	1
Election Day Manual Entry		0	0.00%	0	0
City of Marlette	1,235	328	26.56%	246	0
Polling Place		328	26.56%	246	0
Election Day Manual Entry		0	0.00%	0	0
City of Sandusky	1,581	480	30.36%	344	1
Polling Place		480	30.36%	344	1
Election Day Manual Entry		0	0.00%	0	0
Argyle Township	493	92	18.66%	65	0
Polling Place		92	18.66%	65	0
Election Day Manual Entry		0	0.00%	0	0
Austin Township	462	60	12.99%	38	0
Polling Place		60	12.99%	38	0
Election Day Manual Entry		0	0.00%	0	0
Bridgehampton Township	563	132	23.45%	107	0
Polling Place		132	23.45%	107	0
Election Day Manual Entry		0	0.00%	0	0
Buel Township	916	192	20.96%	165	1
Polling Place		192	20.96%	165	1
Election Day Manual Entry		0	0.00%	0	0
Custer Township	695	265	38.13%	213	0
Polling Place		265	38.13%	213	0
Election Day Manual Entry		0	0.00%	0	0
Delaware Township	661	146	22.09%	106	0
Polling Place		146	22.09%	106	0
Election Day Manual Entry		0	0.00%	0	0
Elk Township	1,094	236	21.57%	182	0
Polling Place		236	21.57%	182	0
Election Day Manual Entry		0	0.00%	0	0
Elmer Township	580	189	32.59%	144	0
Polling Place		189	32.59%	144	0
Election Day Manual Entry		0	0.00%	0	0
Evergreen Township	523	121	23.14%	104	0
Polling Place		121	23.14%	104	0
Election Day Manual Entry		0	0.00%	0	0
Flynn Township	602	140	23.26%	118	0
Polling Place		140	23.26%	118	0
Election Day Manual Entry		0	0.00%	0	0
Forester Township	735	193	26.26%	139	1
Polling Place		193	26.26%	139	1
Election Day Manual Entry		0	0.00%	0	0

Statement of Vote
Sanilac County
August_Primary_2012
8/13/2012

Republican Clerk

	Registered	Turnout	Percent	1	2
Fremont Township	696	128	18.39%	83	0
Polling Place		128	18.39%	83	0
Election Day Manual Entry		0	0.00%	0	0
Greenleaf Township	499	77	15.43%	58	0
Polling Place		77	15.43%	58	0
Election Day Manual Entry		0	0.00%	0	0
Lamotte Township	610	174	28.52%	135	0
Polling Place		174	28.52%	135	0
Election Day Manual Entry		0	0.00%	0	0
Lexington Township	2,616	613	23.39%	418	0
Polling Place		613	23.39%	418	0
Election Day Manual Entry		0	0.00%	0	0
Maple Valley Township	717	168	23.43%	140	2
Polling Place		168	23.43%	140	2
Election Day Manual Entry		0	0.00%	0	0
Marion Township	1,092	234	21.43%	183	0
Polling Place		234	21.43%	183	0
Election Day Manual Entry		0	0.00%	0	0
Marlette Township	1,273	444	34.88%	341	4
Polling Place		444	34.88%	341	4
Election Day Manual Entry		0	0.00%	0	0
Minden Township	389	70	17.99%	44	1
Polling Place		70	17.99%	44	1
Election Day Manual Entry		0	0.00%	0	0
Moore Township	776	296	38.14%	226	1
Polling Place		296	38.14%	226	1
Election Day Manual Entry		0	0.00%	0	0
Sanilac Township	1,878	472	25.13%	322	1
Polling Place		472	25.13%	322	1
Election Day Manual Entry		0	0.00%	0	0
Speaker Township	977	235	24.05%	157	2
Polling Place		235	24.05%	157	2
Election Day Manual Entry		0	0.00%	0	0
Washington Township	1,008	233	23.12%	175	1
Polling Place		233	23.12%	175	1
Election Day Manual Entry		0	0.00%	0	0
Watertown Township	904	330	36.50%	246	1
Polling Place		330	36.50%	246	1
Election Day Manual Entry		0	0.00%	0	0
Wheatland Township	317	95	29.97%	83	0
Polling Place		95	29.97%	83	0
Election Day Manual Entry		0	0.00%	0	0
Worth Township Precinct 1	1,367	305	22.31%	192	2
Polling Place		305	22.31%	192	2
Election Day Manual Entry		0	0.00%	0	0

Statement of Vote
Sanilac County
August_Primary_2012
8/13/2012

Republican Clerk

	Registered	Turnout	Percent	1	2
Worth Township Precinct 2	1,429	275	19.24%	175	3
Polling Place		275	19.24%	175	3
Election Day Manual Entry		0	0.00%	0	0
	29,082	7,153	24.59%	5,264	23

Candidates

- 1 Linda I. Kozfkay
- 2 Write-In

Statement of Vote
Sanilac County
August_Primary_2012
8/13/2012

Republican Treasurer

	Registered	Turnout	Percent	1	2
City of Brown City	815	205	25.15%	147	0
Polling Place		205	25.15%	147	0
Election Day Manual Entry		0	0.00%	0	0
City of Croswell	1,579	225	14.25%	165	0
Polling Place		225	14.25%	165	0
Election Day Manual Entry		0	0.00%	0	0
City of Marlette	1,235	328	26.56%	250	0
Polling Place		328	26.56%	250	0
Election Day Manual Entry		0	0.00%	0	0
City of Sandusky	1,581	480	30.36%	348	1
Polling Place		480	30.36%	348	1
Election Day Manual Entry		0	0.00%	0	0
Argyle Township	493	92	18.66%	64	0
Polling Place		92	18.66%	64	0
Election Day Manual Entry		0	0.00%	0	0
Austin Township	462	60	12.99%	34	0
Polling Place		60	12.99%	34	0
Election Day Manual Entry		0	0.00%	0	0
Bridgehampton Township	563	132	23.45%	105	0
Polling Place		132	23.45%	105	0
Election Day Manual Entry		0	0.00%	0	0
Buel Township	916	192	20.96%	160	1
Polling Place		192	20.96%	160	1
Election Day Manual Entry		0	0.00%	0	0
Custer Township	695	265	38.13%	208	0
Polling Place		265	38.13%	208	0
Election Day Manual Entry		0	0.00%	0	0
Delaware Township	661	146	22.09%	105	1
Polling Place		146	22.09%	105	1
Election Day Manual Entry		0	0.00%	0	0
Elk Township	1,094	236	21.57%	177	0
Polling Place		236	21.57%	177	0
Election Day Manual Entry		0	0.00%	0	0
Elmer Township	580	189	32.59%	139	0
Polling Place		189	32.59%	139	0
Election Day Manual Entry		0	0.00%	0	0
Evergreen Township	523	121	23.14%	101	0
Polling Place		121	23.14%	101	0
Election Day Manual Entry		0	0.00%	0	0
Flynn Township	602	140	23.26%	121	0
Polling Place		140	23.26%	121	0
Election Day Manual Entry		0	0.00%	0	0
Forester Township	735	193	26.26%	139	1
Polling Place		193	26.26%	139	1
Election Day Manual Entry		0	0.00%	0	0

Statement of Vote
Sanilac County
August_Primary_2012
8/13/2012

Republican Treasurer

	Registered	Turnout	Percent	1	2
Fremont Township	696	128	18.39%	82	0
Polling Place		128	18.39%	82	0
Election Day Manual Entry		0	0.00%	0	0
Greenleaf Township	499	77	15.43%	53	0
Polling Place		77	15.43%	53	0
Election Day Manual Entry		0	0.00%	0	0
Lamotte Township	610	174	28.52%	138	0
Polling Place		174	28.52%	138	0
Election Day Manual Entry		0	0.00%	0	0
Lexington Township	2,616	613	23.39%	400	0
Polling Place		613	23.39%	400	0
Election Day Manual Entry		0	0.00%	0	0
Maple Valley Township	717	168	23.43%	138	2
Polling Place		168	23.43%	138	2
Election Day Manual Entry		0	0.00%	0	0
Marion Township	1,092	234	21.43%	181	0
Polling Place		234	21.43%	181	0
Election Day Manual Entry		0	0.00%	0	0
Marlette Township	1,273	444	34.88%	354	4
Polling Place		444	34.88%	354	4
Election Day Manual Entry		0	0.00%	0	0
Minden Township	389	70	17.99%	39	0
Polling Place		70	17.99%	39	0
Election Day Manual Entry		0	0.00%	0	0
Moore Township	776	296	38.14%	229	1
Polling Place		296	38.14%	229	1
Election Day Manual Entry		0	0.00%	0	0
Sanilac Township	1,878	472	25.13%	311	1
Polling Place		472	25.13%	311	1
Election Day Manual Entry		0	0.00%	0	0
Speaker Township	977	235	24.05%	154	2
Polling Place		235	24.05%	154	2
Election Day Manual Entry		0	0.00%	0	0
Washington Township	1,008	233	23.12%	178	0
Polling Place		233	23.12%	178	0
Election Day Manual Entry		0	0.00%	0	0
Watertown Township	904	330	36.50%	237	0
Polling Place		330	36.50%	237	0
Election Day Manual Entry		0	0.00%	0	0
Wheatland Township	317	95	29.97%	82	0
Polling Place		95	29.97%	82	0
Election Day Manual Entry		0	0.00%	0	0
Worth Township Precinct 1	1,367	305	22.31%	173	2
Polling Place		305	22.31%	173	2
Election Day Manual Entry		0	0.00%	0	0

Statement of Vote
Sanilac County
August_Primary_2012
8/13/2012

Republican Treasurer

	Registered	Turnout	Percent	1	2
Worth Township Precinct 2	1,429	275	19.24%	176	2
Polling Place		275	19.24%	176	2
Election Day Manual Entry		0	0.00%	0	0
	29,082	7,153	24.59%	5,188	18

Candidates

- 1 Trudy M. Nicol
- 2 Write-In

Statement of Vote
Sanilac County
August_Primary_2012
8/13/2012

Republican Register of Deeds

	Registered	Turnout	Percent	1	2
City of Brown City	815	205	25.15%	142	0
Polling Place		205	25.15%	142	0
Election Day Manual Entry		0	0.00%	0	0
City of Croswell	1,579	225	14.25%	163	0
Polling Place		225	14.25%	163	0
Election Day Manual Entry		0	0.00%	0	0
City of Marlette	1,235	328	26.56%	246	0
Polling Place		328	26.56%	246	0
Election Day Manual Entry		0	0.00%	0	0
City of Sandusky	1,581	480	30.36%	342	0
Polling Place		480	30.36%	342	0
Election Day Manual Entry		0	0.00%	0	0
Argyle Township	493	92	18.66%	65	0
Polling Place		92	18.66%	65	0
Election Day Manual Entry		0	0.00%	0	0
Austin Township	462	60	12.99%	33	0
Polling Place		60	12.99%	33	0
Election Day Manual Entry		0	0.00%	0	0
Bridgehampton Township	563	132	23.45%	105	0
Polling Place		132	23.45%	105	0
Election Day Manual Entry		0	0.00%	0	0
Buel Township	916	192	20.96%	164	2
Polling Place		192	20.96%	164	2
Election Day Manual Entry		0	0.00%	0	0
Custer Township	695	265	38.13%	212	0
Polling Place		265	38.13%	212	0
Election Day Manual Entry		0	0.00%	0	0
Delaware Township	661	146	22.09%	107	0
Polling Place		146	22.09%	107	0
Election Day Manual Entry		0	0.00%	0	0
Elk Township	1,094	236	21.57%	176	0
Polling Place		236	21.57%	176	0
Election Day Manual Entry		0	0.00%	0	0
Elmer Township	580	189	32.59%	141	0
Polling Place		189	32.59%	141	0
Election Day Manual Entry		0	0.00%	0	0
Evergreen Township	523	121	23.14%	102	0
Polling Place		121	23.14%	102	0
Election Day Manual Entry		0	0.00%	0	0
Flynn Township	602	140	23.26%	114	0
Polling Place		140	23.26%	114	0
Election Day Manual Entry		0	0.00%	0	0
Forester Township	735	193	26.26%	143	0
Polling Place		193	26.26%	143	0
Election Day Manual Entry		0	0.00%	0	0

Statement of Vote
Sanilac County
August_Primary_2012
8/13/2012

Republican Register of Deeds

	Registered	Turnout	Percent	1	2
Fremont Township	696	128	18.39%	79	0
Polling Place		128	18.39%	79	0
Election Day Manual Entry		0	0.00%	0	0
Greenleaf Township	499	77	15.43%	55	1
Polling Place		77	15.43%	55	1
Election Day Manual Entry		0	0.00%	0	0
Lamotte Township	610	174	28.52%	130	0
Polling Place		174	28.52%	130	0
Election Day Manual Entry		0	0.00%	0	0
Lexington Township	2,616	613	23.39%	399	0
Polling Place		613	23.39%	399	0
Election Day Manual Entry		0	0.00%	0	0
Maple Valley Township	717	168	23.43%	136	2
Polling Place		168	23.43%	136	2
Election Day Manual Entry		0	0.00%	0	0
Marion Township	1,092	234	21.43%	188	0
Polling Place		234	21.43%	188	0
Election Day Manual Entry		0	0.00%	0	0
Marlette Township	1,273	444	34.88%	331	3
Polling Place		444	34.88%	331	3
Election Day Manual Entry		0	0.00%	0	0
Minden Township	389	70	17.99%	41	0
Polling Place		70	17.99%	41	0
Election Day Manual Entry		0	0.00%	0	0
Moore Township	776	296	38.14%	234	1
Polling Place		296	38.14%	234	1
Election Day Manual Entry		0	0.00%	0	0
Sanilac Township	1,878	472	25.13%	317	1
Polling Place		472	25.13%	317	1
Election Day Manual Entry		0	0.00%	0	0
Speaker Township	977	235	24.05%	155	2
Polling Place		235	24.05%	155	2
Election Day Manual Entry		0	0.00%	0	0
Washington Township	1,008	233	23.12%	176	0
Polling Place		233	23.12%	176	0
Election Day Manual Entry		0	0.00%	0	0
Watertown Township	904	330	36.50%	243	0
Polling Place		330	36.50%	243	0
Election Day Manual Entry		0	0.00%	0	0
Wheatland Township	317	95	29.97%	84	0
Polling Place		95	29.97%	84	0
Election Day Manual Entry		0	0.00%	0	0
Worth Township Precinct 1	1,367	305	22.31%	178	2
Polling Place		305	22.31%	178	2
Election Day Manual Entry		0	0.00%	0	0

Statement of Vote
Sanilac County
August_Primary_2012
8/13/2012

Republican Register of Deeds

	Registered	Turnout	Percent	1	2
Worth Township Precinct 2	1,429	275	19.24%	173	1
Polling Place		275	19.24%	173	1
Election Day Manual Entry		0	0.00%	0	0
	29,082	7,153	24.59%	5,174	15

Candidates

- 1 Michele VanNorman
- 2 Write-In

Statement of Vote
Sanilac County
August_Primary_2012
8/13/2012

Republican County Road Commissioner

	Registered	Turnout	Percent	1	2	3
City of Brown City	815	205	25.15%	87	54	0
Polling Place		205	25.15%	87	54	0
Election Day Manual Entry		0	0.00%	0	0	0
City of Croswell	1,579	225	14.25%	100	60	0
Polling Place		225	14.25%	100	60	0
Election Day Manual Entry		0	0.00%	0	0	0
City of Marlette	1,235	328	26.56%	171	59	0
Polling Place		328	26.56%	171	59	0
Election Day Manual Entry		0	0.00%	0	0	0
City of Sandusky	1,581	480	30.36%	270	89	1
Polling Place		480	30.36%	270	89	1
Election Day Manual Entry		0	0.00%	0	0	0
Argyle Township	493	92	18.66%	64	10	0
Polling Place		92	18.66%	64	10	0
Election Day Manual Entry		0	0.00%	0	0	0
Austin Township	462	60	12.99%	20	13	0
Polling Place		60	12.99%	20	13	0
Election Day Manual Entry		0	0.00%	0	0	0
Bridgehampton Township	563	132	23.45%	75	39	0
Polling Place		132	23.45%	75	39	0
Election Day Manual Entry		0	0.00%	0	0	0
Buel Township	916	192	20.96%	114	54	0
Polling Place		192	20.96%	114	54	0
Election Day Manual Entry		0	0.00%	0	0	0
Custer Township	695	265	38.13%	175	45	0
Polling Place		265	38.13%	175	45	0
Election Day Manual Entry		0	0.00%	0	0	0
Delaware Township	661	146	22.09%	73	44	0
Polling Place		146	22.09%	73	44	0
Election Day Manual Entry		0	0.00%	0	0	0
Elk Township	1,094	236	21.57%	142	47	0
Polling Place		236	21.57%	142	47	0
Election Day Manual Entry		0	0.00%	0	0	0
Elmer Township	580	189	32.59%	102	41	1
Polling Place		189	32.59%	102	41	1
Election Day Manual Entry		0	0.00%	0	0	0
Evergreen Township	523	121	23.14%	65	36	1
Polling Place		121	23.14%	65	36	1
Election Day Manual Entry		0	0.00%	0	0	0
Flynn Township	602	140	23.26%	69	48	0
Polling Place		140	23.26%	69	48	0
Election Day Manual Entry		0	0.00%	0	0	0
Forester Township	735	193	26.26%	100	37	0
Polling Place		193	26.26%	100	37	0
Election Day Manual Entry		0	0.00%	0	0	0

Statement of Vote
Sanilac County
August_Primary_2012
8/13/2012

Republican County Road Commissioner

	Registered	Turnout	Percent	1	2	3
Fremont Township	696	128	18.39%	50	32	0
Polling Place		128	18.39%	50	32	0
Election Day Manual Entry		0	0.00%	0	0	0
Greenleaf Township	499	77	15.43%	38	16	1
Polling Place		77	15.43%	38	16	1
Election Day Manual Entry		0	0.00%	0	0	0
Lamotte Township	610	174	28.52%	95	39	0
Polling Place		174	28.52%	95	39	0
Election Day Manual Entry		0	0.00%	0	0	0
Lexington Township	2,616	613	23.39%	272	131	2
Polling Place		613	23.39%	272	131	2
Election Day Manual Entry		0	0.00%	0	0	0
Maple Valley Township	717	168	23.43%	72	60	1
Polling Place		168	23.43%	72	60	1
Election Day Manual Entry		0	0.00%	0	0	0
Marion Township	1,092	234	21.43%	158	33	0
Polling Place		234	21.43%	158	33	0
Election Day Manual Entry		0	0.00%	0	0	0
Marlette Township	1,273	444	34.88%	217	112	5
Polling Place		444	34.88%	217	112	5
Election Day Manual Entry		0	0.00%	0	0	0
Minden Township	389	70	17.99%	36	8	0
Polling Place		70	17.99%	36	8	0
Election Day Manual Entry		0	0.00%	0	0	0
Moore Township	776	296	38.14%	181	73	0
Polling Place		296	38.14%	181	73	0
Election Day Manual Entry		0	0.00%	0	0	0
Sanilac Township	1,878	472	25.13%	250	108	2
Polling Place		472	25.13%	250	108	2
Election Day Manual Entry		0	0.00%	0	0	0
Speaker Township	977	235	24.05%	85	67	0
Polling Place		235	24.05%	85	67	0
Election Day Manual Entry		0	0.00%	0	0	0
Washington Township	1,008	233	23.12%	136	64	0
Polling Place		233	23.12%	136	64	0
Election Day Manual Entry		0	0.00%	0	0	0
Watertown Township	904	330	36.50%	191	67	0
Polling Place		330	36.50%	191	67	0
Election Day Manual Entry		0	0.00%	0	0	0
Wheatland Township	317	95	29.97%	56	20	0
Polling Place		95	29.97%	56	20	0
Election Day Manual Entry		0	0.00%	0	0	0
Worth Township Precinct 1	1,367	305	22.31%	130	65	6
Polling Place		305	22.31%	130	55	6
Election Day Manual Entry		0	0.00%	0	0	0

Statement of Vote
Sanilac County
August_Primary_2012
8/13/2012

Republican County Road Commissioner

	Registered	Turnout	Percent	1	2	3
Worth Township Precinct 2	1,429	275	19.24%	119	56	0
Polling Place		275	19.24%	119	56	0
Election Day Manual Entry		0	0.00%	0	0	0
	29,082	7,153	24.59%	3,713	1,617	20

Candidates

- 1 Don Rickett Jr.
- 2 Carl M. Trigger
- 3 Write-In

Statement of Vote
Sanilac County
August_Primary_2012
8/13/2012

Republican Drain Commissioner

	Registered	Turnout	Percent	1	2
City of Brown City	815	205	25.15%	146	0
Polling Place		205	25.15%	146	0
Election Day Manual Entry		0	0.00%	0	0
City of Croswell	1,579	225	14.25%	163	2
Polling Place		225	14.25%	163	2
Election Day Manual Entry		0	0.00%	0	0
City of Marlette	1,235	328	26.56%	242	0
Polling Place		328	26.56%	242	0
Election Day Manual Entry		0	0.00%	0	0
City of Sandusky	1,581	480	30.36%	329	1
Polling Place		480	30.36%	329	1
Election Day Manual Entry		0	0.00%	0	0
Argyle Township	493	92	18.66%	66	0
Polling Place		92	18.66%	66	0
Election Day Manual Entry		0	0.00%	0	0
Austin Township	462	60	12.99%	34	0
Polling Place		60	12.99%	34	0
Election Day Manual Entry		0	0.00%	0	0
Bridgehampton Township	563	132	23.45%	103	0
Polling Place		132	23.45%	103	0
Election Day Manual Entry		0	0.00%	0	0
Buel Township	916	192	20.96%	166	1
Polling Place		192	20.96%	166	1
Election Day Manual Entry		0	0.00%	0	0
Custer Township	695	265	38.13%	205	0
Polling Place		265	38.13%	205	0
Election Day Manual Entry		0	0.00%	0	0
Delaware Township	661	146	22.09%	100	1
Polling Place		146	22.09%	100	1
Election Day Manual Entry		0	0.00%	0	0
Elk Township	1,094	236	21.57%	183	0
Polling Place		236	21.57%	183	0
Election Day Manual Entry		0	0.00%	0	0
Elmer Township	580	189	32.59%	141	1
Polling Place		189	32.59%	141	1
Election Day Manual Entry		0	0.00%	0	0
Evergreen Township	523	121	23.14%	98	1
Polling Place		121	23.14%	98	1
Election Day Manual Entry		0	0.00%	0	0
Flynn Township	602	140	23.26%	115	0
Polling Place		140	23.26%	115	0
Election Day Manual Entry		0	0.00%	0	0
Forester Township	735	193	26.26%	137	1
Polling Place		193	26.26%	137	1
Election Day Manual Entry		0	0.00%	0	0

Statement of Vote
Sanilac County
August_Primary_2012
8/13/2012

Republican Drain Commissioner

	Registered	Turnout	Percent	1	2
Fremont Township	696	128	18.39%	80	1
Polling Place		128	18.39%	80	1
Election Day Manual Entry		0	0.00%	0	0
Greenleaf Township	499	77	15.43%	52	0
Polling Place		77	15.43%	52	0
Election Day Manual Entry		0	0.00%	0	0
Lamotte Township	610	174	28.52%	122	0
Polling Place		174	28.52%	122	0
Election Day Manual Entry		0	0.00%	0	0
Lexington Township	2,616	613	23.39%	396	1
Polling Place		613	23.39%	396	1
Election Day Manual Entry		0	0.00%	0	0
Maple Valley Township	717	168	23.43%	137	2
Polling Place		168	23.43%	137	2
Election Day Manual Entry		0	0.00%	0	0
Marion Township	1,092	234	21.43%	179	0
Polling Place		234	21.43%	179	0
Election Day Manual Entry		0	0.00%	0	0
Marlette Township	1,273	444	34.88%	328	5
Polling Place		444	34.88%	328	5
Election Day Manual Entry		0	0.00%	0	0
Minden Township	389	70	17.99%	41	0
Polling Place		70	17.99%	41	0
Election Day Manual Entry		0	0.00%	0	0
Moore Township	776	296	38.14%	219	1
Polling Place		296	38.14%	219	1
Election Day Manual Entry		0	0.00%	0	0
Sanilac Township	1,878	472	25.13%	319	2
Polling Place		472	25.13%	319	2
Election Day Manual Entry		0	0.00%	0	0
Speaker Township	977	235	24.05%	153	1
Polling Place		235	24.05%	153	1
Election Day Manual Entry		0	0.00%	0	0
Washington Township	1,008	233	23.12%	175	0
Polling Place		233	23.12%	175	0
Election Day Manual Entry		0	0.00%	0	0
Watertown Township	904	330	36.50%	239	0
Polling Place		330	36.50%	239	0
Election Day Manual Entry		0	0.00%	0	0
Wheatland Township	317	95	29.97%	73	0
Polling Place		95	29.97%	73	0
Election Day Manual Entry		0	0.00%	0	0
Worth Township Precinct 1	1,367	305	22.31%	176	0
Polling Place		305	22.31%	176	0
Election Day Manual Entry		0	0.00%	0	0

Statement of Vote
Sanilac County
August_Primary_2012
8/13/2012

Republican Drain Commissioner

	Registered	Turnout	Percent	1	2
Worth Township Precinct 2	1,429	275	19.24%	175	2
Polling Place		275	19.24%	175	2
Election Day Manual Entry		0	0.00%	0	0
	29,082	7,153	24.59%	5,092	23

Candidates

- 1 Gregory L. Alexander
- 2 Write-In

Statement of Vote
Sanilac County
August_Primary_2012
8/13/2012

Republican Surveyor

	Registered	Turnout	Percent	1	2
City of Brown City	815	205	25.15%	136	1
Polling Place		205	25.15%	136	1
Election Day Manual Entry		0	0.00%	0	0
City of Croswell	1,579	225	14.25%	169	0
Polling Place		225	14.25%	169	0
Election Day Manual Entry		0	0.00%	0	0
City of Marlette	1,235	328	26.56%	239	0
Polling Place		328	26.56%	239	0
Election Day Manual Entry		0	0.00%	0	0
City of Sandusky	1,581	480	30.36%	324	1
Polling Place		480	30.36%	324	1
Election Day Manual Entry		0	0.00%	0	0
Argyle Township	493	92	18.66%	62	1
Polling Place		92	18.66%	62	1
Election Day Manual Entry		0	0.00%	0	0
Austin Township	462	60	12.99%	33	0
Polling Place		60	12.99%	33	0
Election Day Manual Entry		0	0.00%	0	0
Bridgehampton Township	563	132	23.45%	98	0
Polling Place		132	23.45%	98	0
Election Day Manual Entry		0	0.00%	0	0
Buel Township	916	192	20.96%	163	1
Polling Place		192	20.96%	163	1
Election Day Manual Entry		0	0.00%	0	0
Custer Township	695	265	38.13%	203	1
Polling Place		265	38.13%	203	1
Election Day Manual Entry		0	0.00%	0	0
Delaware Township	661	146	22.09%	102	0
Polling Place		146	22.09%	102	0
Election Day Manual Entry		0	0.00%	0	0
Elk Township	1,094	236	21.57%	175	1
Polling Place		236	21.57%	175	1
Election Day Manual Entry		0	0.00%	0	0
Elmer Township	580	189	32.59%	130	1
Polling Place		189	32.59%	130	1
Election Day Manual Entry		0	0.00%	0	0
Evergreen Township	523	121	23.14%	98	1
Polling Place		121	23.14%	98	1
Election Day Manual Entry		0	0.00%	0	0
Flynn Township	602	140	23.26%	113	0
Polling Place		140	23.26%	113	0
Election Day Manual Entry		0	0.00%	0	0
Forester Township	735	193	26.26%	136	1
Polling Place		193	26.26%	136	1
Election Day Manual Entry		0	0.00%	0	0

Statement of Vote
Sanilac County
August_Primary_2012
8/13/2012

Republican Surveyor

	Registered	Turnout	Percent	1	2
Fremont Township	696	128	18.39%	82	1
Polling Place		128	18.39%	82	1
Election Day Manual Entry		0	0.00%	0	0
Greenleaf Township	499	77	15.43%	54	0
Polling Place		77	15.43%	54	0
Election Day Manual Entry		0	0.00%	0	0
Lamotte Township	610	174	28.52%	120	0
Polling Place		174	28.52%	120	0
Election Day Manual Entry		0	0.00%	0	0
Lexington Township	2,616	613	23.39%	406	1
Polling Place		613	23.39%	406	1
Election Day Manual Entry		0	0.00%	0	0
Maple Valley Township	717	168	23.43%	137	1
Polling Place		168	23.43%	137	1
Election Day Manual Entry		0	0.00%	0	0
Marion Township	1,092	234	21.43%	180	0
Polling Place		234	21.43%	180	0
Election Day Manual Entry		0	0.00%	0	0
Marlette Township	1,273	444	34.88%	322	4
Polling Place		444	34.88%	322	4
Election Day Manual Entry		0	0.00%	0	0
Minden Township	389	70	17.99%	40	0
Polling Place		70	17.99%	40	0
Election Day Manual Entry		0	0.00%	0	0
Moore Township	776	296	38.14%	223	1
Polling Place		296	38.14%	223	1
Election Day Manual Entry		0	0.00%	0	0
Sanilac Township	1,878	472	25.13%	308	3
Polling Place		472	25.13%	308	3
Election Day Manual Entry		0	0.00%	0	0
Speaker Township	977	235	24.05%	149	1
Polling Place		235	24.05%	149	1
Election Day Manual Entry		0	0.00%	0	0
Washington Township	1,008	233	23.12%	177	1
Polling Place		233	23.12%	177	1
Election Day Manual Entry		0	0.00%	0	0
Watertown Township	904	330	36.50%	234	2
Polling Place		330	36.50%	234	2
Election Day Manual Entry		0	0.00%	0	0
Wheatland Township	317	95	29.97%	70	0
Polling Place		95	29.97%	70	0
Election Day Manual Entry		0	0.00%	0	0
Worth Township Precinct 1	1,367	305	22.31%	180	0
Polling Place		305	22.31%	180	0
Election Day Manual Entry		0	0.00%	0	0

Statement of Vote
Sanilac County
August_Primary_2012
8/13/2012

Republican Surveyor

	Registered	Turnout	Percent	1	2
Worth Township Precinct 2	1,429	275	19.24%	184	0
Polling Place		275	19.24%	184	0
Election Day Manual Entry		0	0.00%	0	0
	29,082	7,153	24.59%	5,047	24

Candidates

- 1 John A. Milletics
- 2 Write-In

Statement of Vote
Sanilac County
August_Primary_2012
8/13/2012

Republican County Commissioner District 1

	Registered	Turnout	Percent	1	2	3
Argyle Township	493	92	18.66%	46	24	0
Polling Place		92	18.66%	46	24	0
Election Day Manual Entry		0	0.00%	0	0	0
Austin Township	462	60	12.99%	21	12	0
Polling Place		60	12.99%	21	12	0
Election Day Manual Entry		0	0.00%	0	0	0
Delaware Township	661	146	22.09%	80	47	0
Polling Place		146	22.09%	80	47	0
Election Day Manual Entry		0	0.00%	0	0	0
Evergreen Township	523	121	23.14%	69	28	0
Polling Place		121	23.14%	69	28	0
Election Day Manual Entry		0	0.00%	0	0	0
Forester Township	735	193	26.26%	133	18	0
Polling Place		193	26.26%	133	18	0
Election Day Manual Entry		0	0.00%	0	0	0
Greenleaf Township	499	77	15.43%	30	24	0
Polling Place		77	15.43%	30	24	0
Election Day Manual Entry		0	0.00%	0	0	0
Lamotte Township	610	174	28.52%	96	29	0
Polling Place		174	28.52%	96	29	0
Election Day Manual Entry		0	0.00%	0	0	0
Marion Township	1,092	234	21.43%	178	18	0
Polling Place		234	21.43%	178	18	0
Election Day Manual Entry		0	0.00%	0	0	0
Minden Township	389	70	17.99%	40	7	0
Polling Place		70	17.99%	40	7	0
Election Day Manual Entry		0	0.00%	0	0	0
Wheatland Township	317	95	29.97%	75	9	0
Polling Place		95	29.97%	75	9	0
Election Day Manual Entry		0	0.00%	0	0	0
	5,781	1,262	21.83%	768	216	0

Candidates

- 1 Daniel L. Dean
- 2 Allen J. Mach
- 3 Write-In

Statement of Vote
Sanilac County
August_Primary_2012
8/13/2012

Republican County Commissioner District 2

	Registered	Turnout	Percent	1	2	3
City of Sandusky	1,581	480	30.36%	169	224	0
Polling Place		480	30.36%	169	224	0
Election Day Manual Entry		0	0.00%	0	0	0
Bridgehampton Township	563	132	23.45%	45	72	0
Polling Place		132	23.45%	45	72	0
Election Day Manual Entry		0	0.00%	0	0	0
Custer Township	695	265	38.13%	125	109	0
Polling Place		265	38.13%	125	109	0
Election Day Manual Entry		0	0.00%	0	0	0
Moore Township	776	296	38.14%	123	137	1
Polling Place		296	38.14%	123	137	1
Election Day Manual Entry		0	0.00%	0	0	0
Washington Township	1,008	233	23.12%	66	131	0
Polling Place		233	23.12%	66	131	0
Election Day Manual Entry		0	0.00%	0	0	0
Watertown Township	904	330	36.50%	124	155	0
Polling Place		330	36.50%	124	155	0
Election Day Manual Entry		0	0.00%	0	0	0
	5,527	1,736	31.41%	652	828	1

Candidates

- 1 Tom Calkins
- 2 Justin Faber
- 3 Write-In

Statement of Vote
Sanilac County
August_Primary_2012
8/13/2012

Republican County Commissioner District 3

	Registered	Turnout	Percent	1	2	3	4
City of Croswell	1,579	225	14.25%	69	51	48	1
Polling Place		225	14.25%	69	51	48	1
Election Day Manual Entry		0	0.00%	0	0	0	0
Lexington Township	2,616	613	23.39%	100	176	189	1
Polling Place		613	23.39%	100	176	189	1
Election Day Manual Entry		0	0.00%	0	0	0	0
Sanilac Township	1,878	472	25.13%	181	135	63	1
Polling Place		472	25.13%	181	135	63	1
Election Day Manual Entry		0	0.00%	0	0	0	0
	6,073	1,310	21.55%	350	362	300	3

Candidates

- 1 Alan J. Broughton
- 2 John Hoffmann
- 3 Lynn Laughlin
- 4 Write-In

Statement of Vote
Sanilac County
August_Primary_2012
8/13/2012

Republican County Commissioner District 4

	Registered	Turnout	Percent	1	2	3	4
City of Marlette	1,235	328	26.56%	67	90	98	1
Polling Place		328	26.56%	67	90	98	1
Election Day Manual Entry		0	0.00%	0	0	0	0
Buel Township	916	192	20.96%	66	56	37	2
Polling Place		192	20.96%	66	56	37	2
Election Day Manual Entry		0	0.00%	0	0	0	0
Elk Township	1,094	236	21.57%	48	76	64	0
Polling Place		236	21.57%	48	76	64	0
Election Day Manual Entry		0	0.00%	0	0	0	0
Elmer Township	580	189	32.59%	43	35	74	0
Polling Place		189	32.59%	43	35	74	0
Election Day Manual Entry		0	0.00%	0	0	0	0
Flynn Township	602	140	23.26%	36	55	34	0
Polling Place		140	23.26%	36	55	34	0
Election Day Manual Entry		0	0.00%	0	0	0	0
Marlette Township	1,273	444	34.88%	69	94	202	4
Polling Place		444	34.88%	69	94	202	4
Election Day Manual Entry		0	0.00%	0	0	0	0
	5,700	1,529	26.82%	329	406	509	7

Candidates

- 1 Melissa M. Audet
- 2 Michael F. Redman
- 3 James Ruby
- 4 Write-In

Statement of Vote
Sanilac County
August_Primary_2012
8/13/2012

Republican County Commissioner District 5

	Registered	Turnout	Percent	1	2
City of Brown City	815	205	25.15%	141	1
Polling Place		205	25.15%	141	1
Election Day Manual Entry		0	0.00%	0	0
Fremont Township	696	128	18.39%	84	1
Polling Place		128	18.39%	84	1
Election Day Manual Entry		0	0.00%	0	0
Maple Valley Township	717	168	23.43%	135	1
Polling Place		168	23.43%	135	1
Election Day Manual Entry		0	0.00%	0	0
Speaker Township	977	235	24.05%	147	1
Polling Place		235	24.05%	147	1
Election Day Manual Entry		0	0.00%	0	0
Worth Township Precinct 1	1,367	305	22.31%	179	4
Polling Place		305	22.31%	179	4
Election Day Manual Entry		0	0.00%	0	0
Worth Township Precinct 2	1,429	275	19.24%	182	1
Polling Place		275	19.24%	182	1
Election Day Manual Entry		0	0.00%	0	0
	6,001	1,316	21.93%	868	9

Candidates

- 1 Donald A. Hunt
- 2 Write-In

Statement of Vote
Sanilac County
August_Primary_2012
8/13/2012

Democratic United States Senator

	Registered	Turnout	Percent	1	2
City of Brown City	815	205	25.15%	19	0
Polling Place		205	25.15%	19	0
Election Day Manual Entry		0	0.00%	0	0
City of Croswell	1,579	225	14.25%	38	0
Polling Place		225	14.25%	38	0
Election Day Manual Entry		0	0.00%	0	0
City of Marlette	1,235	328	26.56%	46	0
Polling Place		328	26.56%	46	0
Election Day Manual Entry		0	0.00%	0	0
City of Sandusky	1,581	480	30.36%	53	1
Polling Place		480	30.36%	53	1
Election Day Manual Entry		0	0.00%	0	0
Argyle Township	493	92	18.66%	8	0
Polling Place		92	18.66%	8	0
Election Day Manual Entry		0	0.00%	0	0
Austin Township	462	60	12.99%	18	0
Polling Place		60	12.99%	18	0
Election Day Manual Entry		0	0.00%	0	0
Bridgehampton Township	563	132	23.45%	7	0
Polling Place		132	23.45%	7	0
Election Day Manual Entry		0	0.00%	0	0
Buel Township	916	192	20.96%	11	0
Polling Place		192	20.96%	11	0
Election Day Manual Entry		0	0.00%	0	0
Custer Township	695	265	38.13%	22	0
Polling Place		265	38.13%	22	0
Election Day Manual Entry		0	0.00%	0	0
Delaware Township	661	146	22.09%	6	0
Polling Place		146	22.09%	6	0
Election Day Manual Entry		0	0.00%	0	0
Elk Township	1,094	236	21.57%	27	0
Polling Place		236	21.57%	27	0
Election Day Manual Entry		0	0.00%	0	0
Elmer Township	580	189	32.59%	25	0
Polling Place		189	32.59%	25	0
Election Day Manual Entry		0	0.00%	0	0
Evergreen Township	523	121	23.14%	7	0
Polling Place		121	23.14%	7	0
Election Day Manual Entry		0	0.00%	0	0
Flynn Township	602	140	23.26%	11	0
Polling Place		140	23.26%	11	0
Election Day Manual Entry		0	0.00%	0	0
Forester Township	735	193	26.26%	28	0
Polling Place		193	26.26%	28	0
Election Day Manual Entry		0	0.00%	0	0

Statement of Vote
Sanilac County
August_Primary_2012
8/13/2012

Democratic United States Senator

	Registered	Turnout	Percent	1	2
Fremont Township	696	128	18.39%	22	0
Polling Place		128	18.39%	22	0
Election Day Manual Entry		0	0.00%	0	0
Greenleaf Township	499	77	15.43%	9	0
Polling Place		77	15.43%	9	0
Election Day Manual Entry		0	0.00%	0	0
Lamotte Township	610	174	28.52%	17	0
Polling Place		174	28.52%	17	0
Election Day Manual Entry		0	0.00%	0	0
Lexington Township	2,616	613	23.39%	86	1
Polling Place		613	23.39%	86	1
Election Day Manual Entry		0	0.00%	0	0
Maple Valley Township	717	168	23.43%	7	0
Polling Place		168	23.43%	7	0
Election Day Manual Entry		0	0.00%	0	0
Marion Township	1,092	234	21.43%	17	0
Polling Place		234	21.43%	17	0
Election Day Manual Entry		0	0.00%	0	0
Marlette Township	1,273	444	34.88%	39	1
Polling Place		444	34.88%	39	1
Election Day Manual Entry		0	0.00%	0	0
Minden Township	389	70	17.99%	15	0
Polling Place		70	17.99%	15	0
Election Day Manual Entry		0	0.00%	0	0
Moore Township	776	296	38.14%	17	0
Polling Place		296	38.14%	17	0
Election Day Manual Entry		0	0.00%	0	0
Sanilac Township	1,878	472	25.13%	68	1
Polling Place		472	25.13%	68	1
Election Day Manual Entry		0	0.00%	0	0
Speaker Township	977	235	24.05%	30	1
Polling Place		235	24.05%	30	1
Election Day Manual Entry		0	0.00%	0	0
Washington Township	1,008	233	23.12%	27	0
Polling Place		233	23.12%	27	0
Election Day Manual Entry		0	0.00%	0	0
Watertown Township	904	330	36.50%	22	0
Polling Place		330	36.50%	22	0
Election Day Manual Entry		0	0.00%	0	0
Wheatland Township	317	95	29.97%	7	0
Polling Place		95	29.97%	7	0
Election Day Manual Entry		0	0.00%	0	0
Worth Township Precinct 1	1,367	305	22.31%	47	1
Polling Place		305	22.31%	47	1
Election Day Manual Entry		0	0.00%	0	0

Statement of Vote
Sanilac County
August_Primary_2012
8/13/2012

Democratic United States Senator

	Registered	Turnout	Percent	1	2
Worth Township Precinct 2	1,429	275	19.24%	50	0
Polling Place		275	19.24%	50	0
Election Day Manual Entry		0	0.00%	0	0
	29,082	7,153	24.59%	806	6

Candidates

- 1 Debbie Stabenow
- 2 Write-In

Statement of Vote
Sanilac County
August_Primary_2012
8/13/2012

Democratic Representative in Congress

	Registered	Turnout	Percent	1	2	3
City of Brown City	815	205	25.15%	9	8	0
Polling Place		205	25.15%	9	8	0
Election Day Manual Entry		0	0.00%	0	0	0
City of Croswell	1,579	225	14.25%	12	23	0
Polling Place		225	14.25%	12	23	0
Election Day Manual Entry		0	0.00%	0	0	0
City of Marlette	1,235	328	26.56%	18	20	0
Polling Place		328	26.56%	18	20	0
Election Day Manual Entry		0	0.00%	0	0	0
City of Sandusky	1,581	480	30.36%	16	29	0
Polling Place		480	30.36%	16	29	0
Election Day Manual Entry		0	0.00%	0	0	0
Argyle Township	493	92	18.66%	2	4	0
Polling Place		92	18.66%	2	4	0
Election Day Manual Entry		0	0.00%	0	0	0
Austin Township	462	60	12.99%	6	9	0
Polling Place		60	12.99%	6	9	0
Election Day Manual Entry		0	0.00%	0	0	0
Bridgehampton Township	563	132	23.45%	4	3	0
Polling Place		132	23.45%	4	3	0
Election Day Manual Entry		0	0.00%	0	0	0
Buel Township	916	192	20.96%	3	6	0
Polling Place		192	20.96%	3	6	0
Election Day Manual Entry		0	0.00%	0	0	0
Custer Township	695	265	38.13%	12	8	0
Polling Place		265	38.13%	12	8	0
Election Day Manual Entry		0	0.00%	0	0	0
Delaware Township	661	146	22.09%	5	1	0
Polling Place		146	22.09%	5	1	0
Election Day Manual Entry		0	0.00%	0	0	0
Elk Township	1,094	236	21.57%	16	8	0
Polling Place		236	21.57%	16	8	0
Election Day Manual Entry		0	0.00%	0	0	0
Elmer Township	580	189	32.59%	7	13	0
Polling Place		189	32.59%	7	13	0
Election Day Manual Entry		0	0.00%	0	0	0
Evergreen Township	523	121	23.14%	5	2	0
Polling Place		121	23.14%	5	2	0
Election Day Manual Entry		0	0.00%	0	0	0
Flynn Township	602	140	23.26%	4	5	0
Polling Place		140	23.26%	4	5	0
Election Day Manual Entry		0	0.00%	0	0	0
Forester Township	735	193	26.26%	16	8	1
Polling Place		193	26.26%	16	8	1
Election Day Manual Entry		0	0.00%	0	0	0

Statement of Vote
Sanilac County
August Primary_2012
8/13/2012

Democratic Representative in Congress

	Registered	Turnout	Percent	1	2	3
Fremont Township	696	128	18.39%	9	14	0
Polling Place		128	18.39%	9	14	0
Election Day Manual Entry		0	0.00%	0	0	0
Greenleaf Township	499	77	15.43%	2	6	0
Polling Place		77	15.43%	2	6	0
Election Day Manual Entry		0	0.00%	0	0	0
Lamotte Township	610	174	28.52%	3	14	0
Polling Place		174	28.52%	3	14	0
Election Day Manual Entry		0	0.00%	0	0	0
Lexington Township	2,616	613	23.39%	31	42	0
Polling Place		613	23.39%	31	42	0
Election Day Manual Entry		0	0.00%	0	0	0
Maple Valley Township	717	168	23.43%	3	3	0
Polling Place		168	23.43%	3	3	0
Election Day Manual Entry		0	0.00%	0	0	0
Marion Township	1,092	234	21.43%	11	5	0
Polling Place		234	21.43%	11	5	0
Election Day Manual Entry		0	0.00%	0	0	0
Marlette Township	1,273	444	34.88%	9	25	1
Polling Place		444	34.88%	9	25	1
Election Day Manual Entry		0	0.00%	0	0	0
Minden Township	389	70	17.99%	6	6	0
Polling Place		70	17.99%	6	6	0
Election Day Manual Entry		0	0.00%	0	0	0
Moore Township	776	296	38.14%	3	13	0
Polling Place		296	38.14%	3	13	0
Election Day Manual Entry		0	0.00%	0	0	0
Sanilac Township	1,878	472	25.13%	32	27	0
Polling Place		472	25.13%	32	27	0
Election Day Manual Entry		0	0.00%	0	0	0
Speaker Township	977	235	24.05%	14	13	0
Polling Place		235	24.05%	14	13	0
Election Day Manual Entry		0	0.00%	0	0	0
Washington Township	1,008	233	23.12%	5	16	0
Polling Place		233	23.12%	5	16	0
Election Day Manual Entry		0	0.00%	0	0	0
Watertown Township	904	330	36.50%	5	16	0
Polling Place		330	36.50%	5	16	0
Election Day Manual Entry		0	0.00%	0	0	0
Wheatland Township	317	95	29.97%	2	3	0
Polling Place		95	29.97%	2	3	0
Election Day Manual Entry		0	0.00%	0	0	0
Worth Township Precinct 1	1,367	305	22.31%	17	25	0
Polling Place		305	22.31%	17	25	0
Election Day Manual Entry		0	0.00%	0	0	0

Statement of Vote
Sanilac County
August_Primary_2012
8/13/2012

Democratic Representative in Congress

	Registered	Turnout	Percent	1	2	3
Worth Township Precinct 2	1,429	275	19.24%	18	24	1
Polling Place		275	19.24%	18	24	1
Election Day Manual Entry		0	0.00%	0	0	0
	29,082	7,153	24.59%	305	399	3

Candidates

- 1 Jerome George Quinn
- 2 Chuck Stadler
- 3 Write-In

Statement of Vote
Sanilac County
August Primary 2012
8/13/2012

Democratic Representative in State Legislature

	Registered	Turnout	Percent	1	2
City of Brown City	815	205	25.15%	14	1
Polling Place		205	25.15%	14	1
Election Day Manual Entry		0	0.00%	0	0
City of Croswell	1,579	225	14.25%	37	0
Polling Place		225	14.25%	37	0
Election Day Manual Entry		0	0.00%	0	0
City of Marlette	1,235	328	26.56%	42	0
Polling Place		328	26.56%	42	0
Election Day Manual Entry		0	0.00%	0	0
City of Sandusky	1,581	480	30.36%	46	1
Polling Place		480	30.36%	46	1
Election Day Manual Entry		0	0.00%	0	0
Argyle Township	493	92	18.66%	6	0
Polling Place		92	18.66%	6	0
Election Day Manual Entry		0	0.00%	0	0
Austin Township	462	60	12.99%	16	0
Polling Place		60	12.99%	16	0
Election Day Manual Entry		0	0.00%	0	0
Bridgehampton Township	563	132	23.45%	5	0
Polling Place		132	23.45%	5	0
Election Day Manual Entry		0	0.00%	0	0
Buel Township	916	192	20.96%	10	0
Polling Place		192	20.96%	10	0
Election Day Manual Entry		0	0.00%	0	0
Custer Township	695	265	38.13%	19	0
Polling Place		265	38.13%	19	0
Election Day Manual Entry		0	0.00%	0	0
Delaware Township	661	146	22.09%	5	1
Polling Place		146	22.09%	5	1
Election Day Manual Entry		0	0.00%	0	0
Elk Township	1,094	236	21.57%	26	0
Polling Place		236	21.57%	26	0
Election Day Manual Entry		0	0.00%	0	0
Elmer Township	580	189	32.59%	22	0
Polling Place		189	32.59%	22	0
Election Day Manual Entry		0	0.00%	0	0
Evergreen Township	523	121	23.14%	7	0
Polling Place		121	23.14%	7	0
Election Day Manual Entry		0	0.00%	0	0
Flynn Township	602	140	23.26%	9	0
Polling Place		140	23.26%	9	0
Election Day Manual Entry		0	0.00%	0	0
Forester Township	735	193	26.26%	27	0
Polling Place		193	26.26%	27	0
Election Day Manual Entry		0	0.00%	0	0

Statement of Vote
Sanilac County
August_Primary_2012
8/13/2012

Democratic Representative in State Legislature

	Registered	Turnout	Percent	1	2
Fremont Township	696	128	18.39%	21	0
Polling Place		128	18.39%	21	0
Election Day Manual Entry		0	0.00%	0	0
Greenleaf Township	499	77	15.43%	8	0
Polling Place		77	15.43%	8	0
Election Day Manual Entry		0	0.00%	0	0
Lamotte Township	610	174	28.52%	17	0
Polling Place		174	28.52%	17	0
Election Day Manual Entry		0	0.00%	0	0
Lexington Township	2,616	613	23.39%	76	0
Polling Place		613	23.39%	76	0
Election Day Manual Entry		0	0.00%	0	0
Maple Valley Township	717	168	23.43%	5	0
Polling Place		168	23.43%	5	0
Election Day Manual Entry		0	0.00%	0	0
Marion Township	1,092	234	21.43%	17	0
Polling Place		234	21.43%	17	0
Election Day Manual Entry		0	0.00%	0	0
Marlette Township	1,273	444	34.88%	37	0
Polling Place		444	34.88%	37	0
Election Day Manual Entry		0	0.00%	0	0
Minden Township	389	70	17.99%	11	0
Polling Place		70	17.99%	11	0
Election Day Manual Entry		0	0.00%	0	0
Moore Township	776	296	38.14%	15	0
Polling Place		296	38.14%	15	0
Election Day Manual Entry		0	0.00%	0	0
Sanilac Township	1,878	472	25.13%	63	0
Polling Place		472	25.13%	63	0
Election Day Manual Entry		0	0.00%	0	0
Speaker Township	977	235	24.05%	28	0
Polling Place		235	24.05%	28	0
Election Day Manual Entry		0	0.00%	0	0
Washington Township	1,008	233	23.12%	24	0
Polling Place		233	23.12%	24	0
Election Day Manual Entry		0	0.00%	0	0
Watertown Township	904	330	36.50%	22	0
Polling Place		330	36.50%	22	0
Election Day Manual Entry		0	0.00%	0	0
Wheatland Township	317	95	29.97%	5	0
Polling Place		95	29.97%	5	0
Election Day Manual Entry		0	0.00%	0	0
Worth Township Precinct 1	1,367	305	22.31%	41	1
Polling Place		305	22.31%	41	1
Election Day Manual Entry		0	0.00%	0	0

Statement of Vote
Sanilac County
August_Primary_2012
8/13/2012

Democratic Representative in State Legislature

	Registered	Turnout	Percent	1	2
Worth Township Precinct 2	1,429	275	19.24%	47	0
Polling Place		275	19.24%	47	0
Election Day Manual Entry		0	0.00%	0	0
	29,082	7,153	24.59%	728	4

Candidates

- 1 Carol Cease Campbell
- 2 Write-In

Statement of Vote
Sanilac County
August_Primary_2012
8/13/2012

Democratic Prosecuting Attorney

	Registered	Turnout	Percent	1
City of Brown City	815	205	25.15%	1
Polling Place		205	25.15%	1
Election Day Manual Entry		0	0.00%	0
City of Croswell	1,579	225	14.25%	9
Polling Place		225	14.25%	9
Election Day Manual Entry		0	0.00%	0
City of Marlette	1,235	328	26.56%	3
Polling Place		328	26.56%	3
Election Day Manual Entry		0	0.00%	0
City of Sandusky	1,581	480	30.36%	5
Polling Place		480	30.36%	5
Election Day Manual Entry		0	0.00%	0
Argyle Township	493	92	18.66%	1
Polling Place		92	18.66%	1
Election Day Manual Entry		0	0.00%	0
Austin Township	462	60	12.99%	1
Polling Place		60	12.99%	1
Election Day Manual Entry		0	0.00%	0
Bridgehampton Township	563	132	23.45%	0
Polling Place		132	23.45%	0
Election Day Manual Entry		0	0.00%	0
Buel Township	916	192	20.96%	4
Polling Place		192	20.96%	4
Election Day Manual Entry		0	0.00%	0
Custer Township	695	265	38.13%	2
Polling Place		265	38.13%	2
Election Day Manual Entry		0	0.00%	0
Delaware Township	661	146	22.09%	1
Polling Place		146	22.09%	1
Election Day Manual Entry		0	0.00%	0
Elk Township	1,094	236	21.57%	4
Polling Place		236	21.57%	4
Election Day Manual Entry		0	0.00%	0
Elmer Township	580	189	32.59%	1
Polling Place		189	32.59%	1
Election Day Manual Entry		0	0.00%	0
Evergreen Township	523	121	23.14%	0
Polling Place		121	23.14%	0
Election Day Manual Entry		0	0.00%	0
Flynn Township	602	140	23.26%	1
Polling Place		140	23.26%	1
Election Day Manual Entry		0	0.00%	0
Forester Township	735	193	26.26%	4
Polling Place		193	26.26%	4
Election Day Manual Entry		0	0.00%	0

Statement of Vote
Sanilac County
August_Primary_2012
8/13/2012

Democratic Prosecuting Attorney

	Registered	Turnout	Percent	1
Fremont Township	696	128	18.39%	3
Polling Place		128	18.39%	3
Election Day Manual Entry		0	0.00%	0
Greenleaf Township	499	77	15.43%	0
Polling Place		77	15.43%	0
Election Day Manual Entry		0	0.00%	0
Lamotte Township	610	174	28.52%	3
Polling Place		174	28.52%	3
Election Day Manual Entry		0	0.00%	0
Lexington Township	2,616	613	23.39%	5
Polling Place		613	23.39%	5
Election Day Manual Entry		0	0.00%	0
Maple Valley Township	717	168	23.43%	0
Polling Place		168	23.43%	0
Election Day Manual Entry		0	0.00%	0
Marion Township	1,092	234	21.43%	4
Polling Place		234	21.43%	4
Election Day Manual Entry		0	0.00%	0
Marlette Township	1,273	444	34.88%	2
Polling Place		444	34.88%	2
Election Day Manual Entry		0	0.00%	0
Minden Township	389	70	17.99%	0
Polling Place		70	17.99%	0
Election Day Manual Entry		0	0.00%	0
Moore Township	776	296	38.14%	0
Polling Place		296	38.14%	0
Election Day Manual Entry		0	0.00%	0
Sanilac Township	1,878	472	25.13%	10
Polling Place		472	25.13%	10
Election Day Manual Entry		0	0.00%	0
Speaker Township	977	235	24.05%	3
Polling Place		235	24.05%	3
Election Day Manual Entry		0	0.00%	0
Washington Township	1,008	233	23.12%	1
Polling Place		233	23.12%	1
Election Day Manual Entry		0	0.00%	0
Watertown Township	904	330	36.50%	2
Polling Place		330	36.50%	2
Election Day Manual Entry		0	0.00%	0
Wheatland Township	317	95	29.97%	0
Polling Place		95	29.97%	0
Election Day Manual Entry		0	0.00%	0
Worth Township Precinct 1	1,367	305	22.31%	2
Polling Place		305	22.31%	2
Election Day Manual Entry		0	0.00%	0

Statement of Vote
Sanilac County
August_Primary_2012
8/13/2012

Democratic Prosecuting Attorney

	Registered	Turnout	Percent	
				1
Worth Township Precinct 2	1,429	275	19.24%	2
Polling Place		275	19.24%	2
Election Day Manual Entry		0	0.00%	0
	29,082	7,153	24.59%	74

Candidates

1 Write-In

Statement of Vote
Sanilac County
August_Primary_2012
8/13/2012

Democratic Sheriff

	Registered	Turnout	Percent	1
City of Brown City	815	205	25.15%	0
Polling Place		205	25.15%	0
Election Day Manual Entry		0	0.00%	0
City of Croswell	1,579	225	14.25%	9
Polling Place		225	14.25%	9
Election Day Manual Entry		0	0.00%	0
City of Marlette	1,235	328	26.56%	3
Polling Place		328	26.56%	3
Election Day Manual Entry		0	0.00%	0
City of Sandusky	1,581	480	30.36%	5
Polling Place		480	30.36%	5
Election Day Manual Entry		0	0.00%	0
Argyle Township	493	92	18.66%	1
Polling Place		92	18.66%	1
Election Day Manual Entry		0	0.00%	0
Austin Township	462	60	12.99%	1
Polling Place		60	12.99%	1
Election Day Manual Entry		0	0.00%	0
Bridgehampton Township	563	132	23.45%	0
Polling Place		132	23.45%	0
Election Day Manual Entry		0	0.00%	0
Buel Township	916	192	20.96%	4
Polling Place		192	20.96%	4
Election Day Manual Entry		0	0.00%	0
Custer Township	695	265	38.13%	2
Polling Place		265	38.13%	2
Election Day Manual Entry		0	0.00%	0
Delaware Township	661	146	22.09%	1
Polling Place		146	22.09%	1
Election Day Manual Entry		0	0.00%	0
Elk Township	1,094	236	21.57%	4
Polling Place		236	21.57%	4
Election Day Manual Entry		0	0.00%	0
Elmer Township	580	189	32.59%	1
Polling Place		189	32.59%	1
Election Day Manual Entry		0	0.00%	0
Evergreen Township	523	121	23.14%	0
Polling Place		121	23.14%	0
Election Day Manual Entry		0	0.00%	0
Flynn Township	602	140	23.26%	1
Polling Place		140	23.26%	1
Election Day Manual Entry		0	0.00%	0
Forester Township	735	193	26.26%	4
Polling Place		193	26.26%	4
Election Day Manual Entry		0	0.00%	0

Statement of Vote
Sanilac County
August_Primary_2012
8/13/2012

Democratic Sheriff

	Registered	Turnout	Percent	1
Fremont Township	696	128	18.39%	3
Polling Place		128	18.39%	3
Election Day Manual Entry		0	0.00%	0
Greenleaf Township	499	77	15.43%	0
Polling Place		77	15.43%	0
Election Day Manual Entry		0	0.00%	0
Lamotte Township	610	174	28.52%	2
Polling Place		174	28.52%	2
Election Day Manual Entry		0	0.00%	0
Lexington Township	2,616	613	23.39%	6
Polling Place		613	23.39%	6
Election Day Manual Entry		0	0.00%	0
Maple Valley Township	717	168	23.43%	0
Polling Place		168	23.43%	0
Election Day Manual Entry		0	0.00%	0
Marion Township	1,092	234	21.43%	3
Polling Place		234	21.43%	3
Election Day Manual Entry		0	0.00%	0
Marlette Township	1,273	444	34.88%	3
Polling Place		444	34.88%	3
Election Day Manual Entry		0	0.00%	0
Minden Township	389	70	17.99%	0
Polling Place		70	17.99%	0
Election Day Manual Entry		0	0.00%	0
Moore Township	776	296	38.14%	1
Polling Place		296	38.14%	1
Election Day Manual Entry		0	0.00%	0
Sanilac Township	1,878	472	25.13%	9
Polling Place		472	25.13%	9
Election Day Manual Entry		0	0.00%	0
Speaker Township	977	235	24.05%	3
Polling Place		235	24.05%	3
Election Day Manual Entry		0	0.00%	0
Washington Township	1,008	233	23.12%	1
Polling Place		233	23.12%	1
Election Day Manual Entry		0	0.00%	0
Watertown Township	904	330	36.50%	2
Polling Place		330	36.50%	2
Election Day Manual Entry		0	0.00%	0
Wheatland Township	317	95	29.97%	0
Polling Place		95	29.97%	0
Election Day Manual Entry		0	0.00%	0
Worth Township Precinct 1	1,367	305	22.31%	2
Polling Place		305	22.31%	2
Election Day Manual Entry		0	0.00%	0

Statement of Vote
Sanilac County
August_Primary_2012
8/13/2012

Democratic Sheriff

	Registered	Turnout	Percent	
				1
Worth Township Precinct 2	1,429	275	19.24%	2
Polling Place		275	19.24%	2
Election Day Manual Entry		0	0.00%	0
	29,082	7,153	24.59%	73

Candidates

1 Write-In

Statement of Vote
Sanilac County
August_Primary_2012
8/13/2012

Democratic Clerk

	Registered	Turnout	Percent	1
City of Brown City	815	205	25.15%	0
Polling Place		205	25.15%	0
Election Day Manual Entry		0	0.00%	0
City of Croswell	1,579	225	14.25%	9
Polling Place		225	14.25%	9
Election Day Manual Entry		0	0.00%	0
City of Marlette	1,235	328	26.56%	3
Polling Place		328	26.56%	3
Election Day Manual Entry		0	0.00%	0
City of Sandusky	1,581	480	30.36%	5
Polling Place		480	30.36%	5
Election Day Manual Entry		0	0.00%	0
Argyle Township	493	92	18.66%	1
Polling Place		92	18.66%	1
Election Day Manual Entry		0	0.00%	0
Austin Township	462	60	12.99%	1
Polling Place		60	12.99%	1
Election Day Manual Entry		0	0.00%	0
Bridgehampton Township	563	132	23.45%	0
Polling Place		132	23.45%	0
Election Day Manual Entry		0	0.00%	0
Buel Township	916	192	20.96%	4
Polling Place		192	20.96%	4
Election Day Manual Entry		0	0.00%	0
Custer Township	695	265	38.13%	2
Polling Place		265	38.13%	2
Election Day Manual Entry		0	0.00%	0
Delaware Township	661	146	22.09%	1
Polling Place		146	22.09%	1
Election Day Manual Entry		0	0.00%	0
Elk Township	1,094	236	21.57%	3
Polling Place		236	21.57%	3
Election Day Manual Entry		0	0.00%	0
Elmer Township	580	189	32.59%	1
Polling Place		189	32.59%	1
Election Day Manual Entry		0	0.00%	0
Evergreen Township	523	121	23.14%	0
Polling Place		121	23.14%	0
Election Day Manual Entry		0	0.00%	0
Flynn Township	602	140	23.26%	1
Polling Place		140	23.26%	1
Election Day Manual Entry		0	0.00%	0
Forester Township	735	193	26.26%	4
Polling Place		193	26.26%	4
Election Day Manual Entry		0	0.00%	0

Statement of Vote
Sanilac County
August_Primary_2012
8/13/2012

Democratic Clerk

	Registered	Turnout	Percent	1
Fremont Township	696	128	18.39%	3
Polling Place		128	18.39%	3
Election Day Manual Entry		0	0.00%	0
Greenleaf Township	499	77	15.43%	0
Polling Place		77	15.43%	0
Election Day Manual Entry		0	0.00%	0
Lamotte Township	610	174	28.52%	2
Polling Place		174	28.52%	2
Election Day Manual Entry		0	0.00%	0
Lexington Township	2,616	613	23.39%	5
Polling Place		613	23.39%	5
Election Day Manual Entry		0	0.00%	0
Maple Valley Township	717	168	23.43%	0
Polling Place		168	23.43%	0
Election Day Manual Entry		0	0.00%	0
Marion Township	1,092	234	21.43%	3
Polling Place		234	21.43%	3
Election Day Manual Entry		0	0.00%	0
Marlette Township	1,273	444	34.88%	1
Polling Place		444	34.88%	1
Election Day Manual Entry		0	0.00%	0
Minden Township	389	70	17.99%	0
Polling Place		70	17.99%	0
Election Day Manual Entry		0	0.00%	0
Moore Township	776	296	38.14%	0
Polling Place		296	38.14%	0
Election Day Manual Entry		0	0.00%	0
Sanilac Township	1,878	472	25.13%	8
Polling Place		472	25.13%	8
Election Day Manual Entry		0	0.00%	0
Speaker Township	977	235	24.05%	2
Polling Place		235	24.05%	2
Election Day Manual Entry		0	0.00%	0
Washington Township	1,008	233	23.12%	1
Polling Place		233	23.12%	1
Election Day Manual Entry		0	0.00%	0
Watertown Township	904	330	36.50%	2
Polling Place		330	36.50%	2
Election Day Manual Entry		0	0.00%	0
Wheatland Township	317	95	29.97%	0
Polling Place		95	29.97%	0
Election Day Manual Entry		0	0.00%	0
Worth Township Precinct 1	1,367	305	22.31%	1
Polling Place		305	22.31%	1
Election Day Manual Entry		0	0.00%	0

Statement of Vote
Sanilac County
August_Primary_2012
8/13/2012

Democratic Clerk

	Registered	Turnout	Percent	
				1
Worth Township Precinct 2	1,429	275	19.24%	2
Polling Place		275	19.24%	2
Election Day Manual Entry		0	0.00%	0
	29,082	7,153	24.59%	65

Candidates

1 Write-In

Statement of Vote
Sanilac County
August_Primary_2012
8/13/2012

Democratic Treasurer

	Registered	Turnout	Percent	1
City of Brown City	815	205	25.15%	0
Polling Place		205	25.15%	0
Election Day Manual Entry		0	0.00%	0
City of Croswell	1,579	225	14.25%	10
Polling Place		225	14.25%	10
Election Day Manual Entry		0	0.00%	0
City of Marlette	1,235	328	26.56%	3
Polling Place		328	26.56%	3
Election Day Manual Entry		0	0.00%	0
City of Sandusky	1,581	480	30.36%	5
Polling Place		480	30.36%	5
Election Day Manual Entry		0	0.00%	0
Argyle Township	493	92	18.66%	1
Polling Place		92	18.66%	1
Election Day Manual Entry		0	0.00%	0
Austin Township	462	60	12.99%	1
Polling Place		60	12.99%	1
Election Day Manual Entry		0	0.00%	0
Bridgehampton Township	563	132	23.45%	0
Polling Place		132	23.45%	0
Election Day Manual Entry		0	0.00%	0
Buel Township	916	192	20.96%	4
Polling Place		192	20.96%	4
Election Day Manual Entry		0	0.00%	0
Custer Township	695	265	38.13%	2
Polling Place		265	38.13%	2
Election Day Manual Entry		0	0.00%	0
Delaware Township	661	146	22.09%	1
Polling Place		146	22.09%	1
Election Day Manual Entry		0	0.00%	0
Elk Township	1,094	236	21.57%	4
Polling Place		236	21.57%	4
Election Day Manual Entry		0	0.00%	0
Elmer Township	580	189	32.59%	1
Polling Place		189	32.59%	1
Election Day Manual Entry		0	0.00%	0
Evergreen Township	523	121	23.14%	0
Polling Place		121	23.14%	0
Election Day Manual Entry		0	0.00%	0
Flynn Township	602	140	23.26%	1
Polling Place		140	23.26%	1
Election Day Manual Entry		0	0.00%	0
Forester Township	735	193	26.26%	4
Polling Place		193	26.26%	4
Election Day Manual Entry		0	0.00%	0

Statement of Vote
Sanilac County
August_Primary_2012
8/13/2012

Democratic Treasurer

	Registered	Turnout	Percent	1
Fremont Township	696	128	18.39%	3
Polling Place		128	18.39%	3
Election Day Manual Entry		0	0.00%	0
Greenleaf Township	499	77	15.43%	0
Polling Place		77	15.43%	0
Election Day Manual Entry		0	0.00%	0
Lamotte Township	610	174	28.52%	2
Polling Place		174	28.52%	2
Election Day Manual Entry		0	0.00%	0
Lexington Township	2,616	613	23.39%	5
Polling Place		613	23.39%	5
Election Day Manual Entry		0	0.00%	0
Maple Valley Township	717	168	23.43%	0
Polling Place		168	23.43%	0
Election Day Manual Entry		0	0.00%	0
Marion Township	1,092	234	21.43%	3
Polling Place		234	21.43%	3
Election Day Manual Entry		0	0.00%	0
Marlette Township	1,273	444	34.88%	1
Polling Place		444	34.88%	1
Election Day Manual Entry		0	0.00%	0
Minden Township	389	70	17.99%	0
Polling Place		70	17.99%	0
Election Day Manual Entry		0	0.00%	0
Moore Township	776	296	38.14%	0
Polling Place		296	38.14%	0
Election Day Manual Entry		0	0.00%	0
Sanilac Township	1,878	472	25.13%	9
Polling Place		472	25.13%	9
Election Day Manual Entry		0	0.00%	0
Speaker Township	977	235	24.05%	1
Polling Place		235	24.05%	1
Election Day Manual Entry		0	0.00%	0
Washington Township	1,008	233	23.12%	1
Polling Place		233	23.12%	1
Election Day Manual Entry		0	0.00%	0
Watertown Township	904	330	36.50%	2
Polling Place		330	36.50%	2
Election Day Manual Entry		0	0.00%	0
Wheatland Township	317	95	29.97%	0
Polling Place		95	29.97%	0
Election Day Manual Entry		0	0.00%	0
Worth Township Precinct 1	1,367	305	22.31%	2
Polling Place		305	22.31%	2
Election Day Manual Entry		0	0.00%	0

Statement of Vote
Sanilac County
August_Primary_2012
8/13/2012

Democratic Treasurer

	Registered	Turnout	Percent	
				1
Worth Township Precinct 2	1,429	275	19.24%	2
Polling Place		275	19.24%	2
Election Day Manual Entry		0	0.00%	0
	29,082	7,153	24.59%	68

Candidates

1 Write-In

Statement of Vote
Sanilac County
August_Primary_2012
8/13/2012

Democratic Register of Deeds

	Registered	Turnout	Percent	1
City of Brown City	815	205	25.15%	0
Polling Place		205	25.15%	0
Election Day Manual Entry		0	0.00%	0
City of Croswell	1,579	225	14.25%	9
Polling Place		225	14.25%	9
Election Day Manual Entry		0	0.00%	0
City of Marlette	1,235	328	26.56%	2
Polling Place		328	26.56%	2
Election Day Manual Entry		0	0.00%	0
City of Sandusky	1,581	480	30.36%	5
Polling Place		480	30.36%	5
Election Day Manual Entry		0	0.00%	0
Argyle Township	493	92	18.66%	1
Polling Place		92	18.66%	1
Election Day Manual Entry		0	0.00%	0
Austin Township	462	60	12.99%	1
Polling Place		60	12.99%	1
Election Day Manual Entry		0	0.00%	0
Bridgehampton Township	563	132	23.45%	0
Polling Place		132	23.45%	0
Election Day Manual Entry		0	0.00%	0
Buel Township	916	192	20.96%	4
Polling Place		192	20.96%	4
Election Day Manual Entry		0	0.00%	0
Custer Township	695	265	38.13%	2
Polling Place		265	38.13%	2
Election Day Manual Entry		0	0.00%	0
Delaware Township	661	146	22.09%	1
Polling Place		146	22.09%	1
Election Day Manual Entry		0	0.00%	0
Elk Township	1,094	236	21.57%	3
Polling Place		236	21.57%	3
Election Day Manual Entry		0	0.00%	0
Elmer Township	580	189	32.59%	1
Polling Place		189	32.59%	1
Election Day Manual Entry		0	0.00%	0
Evergreen Township	523	121	23.14%	0
Polling Place		121	23.14%	0
Election Day Manual Entry		0	0.00%	0
Flynn Township	602	140	23.26%	1
Polling Place		140	23.26%	1
Election Day Manual Entry		0	0.00%	0
Forester Township	735	193	26.26%	4
Polling Place		193	26.26%	4
Election Day Manual Entry		0	0.00%	0

Statement of Vote
Sanilac County
August_Primary_2012
8/13/2012

Democratic Register of Deeds

	Registered	Turnout	Percent	1
Fremont Township	696	128	18.39%	3
Polling Place		128	18.39%	3
Election Day Manual Entry		0	0.00%	0
Greenleaf Township	499	77	15.43%	0
Polling Place		77	15.43%	0
Election Day Manual Entry		0	0.00%	0
Lamotte Township	610	174	28.52%	2
Polling Place		174	28.52%	2
Election Day Manual Entry		0	0.00%	0
Lexington Township	2,616	613	23.39%	5
Polling Place		613	23.39%	5
Election Day Manual Entry		0	0.00%	0
Maple Valley Township	717	168	23.43%	0
Polling Place		168	23.43%	0
Election Day Manual Entry		0	0.00%	0
Marion Township	1,092	234	21.43%	3
Polling Place		234	21.43%	3
Election Day Manual Entry		0	0.00%	0
Marlette Township	1,273	444	34.88%	1
Polling Place		444	34.88%	1
Election Day Manual Entry		0	0.00%	0
Minden Township	389	70	17.99%	0
Polling Place		70	17.99%	0
Election Day Manual Entry		0	0.00%	0
Moore Township	776	296	38.14%	0
Polling Place		296	38.14%	0
Election Day Manual Entry		0	0.00%	0
Sanilac Township	1,878	472	25.13%	8
Polling Place		472	25.13%	8
Election Day Manual Entry		0	0.00%	0
Speaker Township	977	235	24.05%	1
Polling Place		235	24.05%	1
Election Day Manual Entry		0	0.00%	0
Washington Township	1,008	233	23.12%	1
Polling Place		233	23.12%	1
Election Day Manual Entry		0	0.00%	0
Watertown Township	904	330	36.50%	2
Polling Place		330	36.50%	2
Election Day Manual Entry		0	0.00%	0
Wheatland Township	317	95	29.97%	0
Polling Place		95	29.97%	0
Election Day Manual Entry		0	0.00%	0
Worth Township Precinct 1	1,367	305	22.31%	2
Polling Place		305	22.31%	2
Election Day Manual Entry		0	0.00%	0

Statement of Vote
Sanilac County
August_Primary_2012
8/13/2012

Democratic Register of Deeds

	Registered	Turnout	Percent	
				1
Worth Township Precinct 2	1,429	275	19.24%	2
Polling Place		275	19.24%	2
Election Day Manual Entry		0	0.00%	0
	29,082	7,153	24.59%	64

Candidates

1 Write-In

Statement of Vote
Sanilac County
August_Primary_2012
8/13/2012

Democratic County Road Commissioner

	Registered	Turnout	Percent	1
City of Brown City	815	205	25.15%	1
Polling Place		205	25.15%	1
Election Day Manual Entry		0	0.00%	0
City of Croswell	1,579	225	14.25%	8
Polling Place		225	14.25%	8
Election Day Manual Entry		0	0.00%	0
City of Marlette	1,235	328	26.56%	2
Polling Place		328	26.56%	2
Election Day Manual Entry		0	0.00%	0
City of Sandusky	1,581	480	30.36%	5
Polling Place		480	30.36%	5
Election Day Manual Entry		0	0.00%	0
Argyle Township	493	92	18.66%	1
Polling Place		92	18.66%	1
Election Day Manual Entry		0	0.00%	0
Austin Township	462	60	12.99%	1
Polling Place		60	12.99%	1
Election Day Manual Entry		0	0.00%	0
Bridgehampton Township	563	132	23.45%	0
Polling Place		132	23.45%	0
Election Day Manual Entry		0	0.00%	0
Buel Township	916	192	20.96%	4
Polling Place		192	20.96%	4
Election Day Manual Entry		0	0.00%	0
Custer Township	695	265	38.13%	2
Polling Place		265	38.13%	2
Election Day Manual Entry		0	0.00%	0
Delaware Township	661	146	22.09%	1
Polling Place		146	22.09%	1
Election Day Manual Entry		0	0.00%	0
Elk Township	1,094	236	21.57%	3
Polling Place		236	21.57%	3
Election Day Manual Entry		0	0.00%	0
Elmer Township	580	189	32.59%	1
Polling Place		189	32.59%	1
Election Day Manual Entry		0	0.00%	0
Evergreen Township	523	121	23.14%	0
Polling Place		121	23.14%	0
Election Day Manual Entry		0	0.00%	0
Flynn Township	602	140	23.26%	1
Polling Place		140	23.26%	1
Election Day Manual Entry		0	0.00%	0
Forester Township	735	193	26.26%	4
Polling Place		193	26.26%	4
Election Day Manual Entry		0	0.00%	0

Statement of Vote
Sanilac County
August_Primary_2012
8/13/2012

Democratic County Road Commissioner

	Registered	Turnout	Percent	1
Fremont Township	696	128	18.39%	3
Polling Place		128	18.39%	3
Election Day Manual Entry		0	0.00%	0
Greenleaf Township	499	77	15.43%	0
Polling Place		77	15.43%	0
Election Day Manual Entry		0	0.00%	0
Lamotte Township	610	174	28.52%	2
Polling Place		174	28.52%	2
Election Day Manual Entry		0	0.00%	0
Lexington Township	2,616	613	23.39%	5
Polling Place		613	23.39%	5
Election Day Manual Entry		0	0.00%	0
Maple Valley Township	717	168	23.43%	0
Polling Place		168	23.43%	0
Election Day Manual Entry		0	0.00%	0
Marion Township	1,092	234	21.43%	3
Polling Place		234	21.43%	3
Election Day Manual Entry		0	0.00%	0
Marlette Township	1,273	444	34.88%	1
Polling Place		444	34.88%	1
Election Day Manual Entry		0	0.00%	0
Minden Township	389	70	17.99%	0
Polling Place		70	17.99%	0
Election Day Manual Entry		0	0.00%	0
Moore Township	776	296	38.14%	0
Polling Place		296	38.14%	0
Election Day Manual Entry		0	0.00%	0
Sanilac Township	1,878	472	25.13%	9
Polling Place		472	25.13%	9
Election Day Manual Entry		0	0.00%	0
Speaker Township	977	235	24.05%	1
Polling Place		235	24.05%	1
Election Day Manual Entry		0	0.00%	0
Washington Township	1,008	233	23.12%	1
Polling Place		233	23.12%	1
Election Day Manual Entry		0	0.00%	0
Watertown Township	904	330	36.50%	2
Polling Place		330	36.50%	2
Election Day Manual Entry		0	0.00%	0
Wheatland Township	317	95	29.97%	0
Polling Place		95	29.97%	0
Election Day Manual Entry		0	0.00%	0
Worth Township Precinct 1	1,367	305	22.31%	2
Polling Place		305	22.31%	2
Election Day Manual Entry		0	0.00%	0

Statement of Vote
Sanilac County
August_Primary_2012
8/13/2012

Democratic County Road Commissioner

	Registered	Turnout	Percent	
				1
Worth Township Precinct 2	1,429	275	19.24%	2
Polling Place		275	19.24%	2
Election Day Manual Entry		0	0.00%	0
	29,082	7,153	24.59%	65

Candidates

1 Write-In

Statement of Vote
Sanilac County
August_Primary_2012
8/13/2012

Democratic Drain Commissioner

	Registered	Turnout	Percent	1
City of Brown City	815	205	25.15%	0
Polling Place		205	25.15%	0
Election Day Manual Entry		0	0.00%	0
City of Croswell	1,579	225	14.25%	9
Polling Place		225	14.25%	9
Election Day Manual Entry		0	0.00%	0
City of Marlette	1,235	328	26.56%	2
Polling Place		328	26.56%	2
Election Day Manual Entry		0	0.00%	0
City of Sandusky	1,581	480	30.36%	5
Polling Place		480	30.36%	5
Election Day Manual Entry		0	0.00%	0
Argyle Township	493	92	18.66%	1
Polling Place		92	18.66%	1
Election Day Manual Entry		0	0.00%	0
Austin Township	462	60	12.99%	1
Polling Place		60	12.99%	1
Election Day Manual Entry		0	0.00%	0
Bridgehampton Township	563	132	23.45%	0
Polling Place		132	23.45%	0
Election Day Manual Entry		0	0.00%	0
Buel Township	916	192	20.96%	4
Polling Place		192	20.96%	4
Election Day Manual Entry		0	0.00%	0
Custer Township	695	265	38.13%	2
Polling Place		265	38.13%	2
Election Day Manual Entry		0	0.00%	0
Delaware Township	661	146	22.09%	1
Polling Place		146	22.09%	1
Election Day Manual Entry		0	0.00%	0
Elk Township	1,094	236	21.57%	3
Polling Place		236	21.57%	3
Election Day Manual Entry		0	0.00%	0
Elmer Township	580	189	32.59%	1
Polling Place		189	32.59%	1
Election Day Manual Entry		0	0.00%	0
Evergreen Township	523	121	23.14%	0
Polling Place		121	23.14%	0
Election Day Manual Entry		0	0.00%	0
Flynn Township	602	140	23.26%	1
Polling Place		140	23.26%	1
Election Day Manual Entry		0	0.00%	0
Forester Township	735	193	26.26%	4
Polling Place		193	26.26%	4
Election Day Manual Entry		0	0.00%	0

Statement of Vote
Sanilac County
August_Primary_2012
8/13/2012

Democratic Drain Commissioner

	Registered	Turnout	Percent	1
Fremont Township	696	128	18.39%	3
Polling Place		128	18.39%	3
Election Day Manual Entry		0	0.00%	0
Greenleaf Township	499	77	15.43%	0
Polling Place		77	15.43%	0
Election Day Manual Entry		0	0.00%	0
Lamotte Township	610	174	28.52%	2
Polling Place		174	28.52%	2
Election Day Manual Entry		0	0.00%	0
Lexington Township	2,616	613	23.39%	4
Polling Place		613	23.39%	4
Election Day Manual Entry		0	0.00%	0
Maple Valley Township	717	168	23.43%	0
Polling Place		168	23.43%	0
Election Day Manual Entry		0	0.00%	0
Marion Township	1,092	234	21.43%	3
Polling Place		234	21.43%	3
Election Day Manual Entry		0	0.00%	0
Marlette Township	1,273	444	34.88%	1
Polling Place		444	34.88%	1
Election Day Manual Entry		0	0.00%	0
Minden Township	389	70	17.99%	0
Polling Place		70	17.99%	0
Election Day Manual Entry		0	0.00%	0
Moore Township	776	296	38.14%	0
Polling Place		296	38.14%	0
Election Day Manual Entry		0	0.00%	0
Sanilac Township	1,878	472	25.13%	8
Polling Place		472	25.13%	8
Election Day Manual Entry		0	0.00%	0
Speaker Township	977	235	24.05%	1
Polling Place		235	24.05%	1
Election Day Manual Entry		0	0.00%	0
Washington Township	1,008	233	23.12%	2
Polling Place		233	23.12%	2
Election Day Manual Entry		0	0.00%	0
Watertown Township	904	330	36.50%	2
Polling Place		330	36.50%	2
Election Day Manual Entry		0	0.00%	0
Wheatland Township	317	95	29.97%	0
Polling Place		95	29.97%	0
Election Day Manual Entry		0	0.00%	0
Worth Township Precinct 1	1,367	305	22.31%	2
Polling Place		305	22.31%	2
Election Day Manual Entry		0	0.00%	0

Statement of Vote
Sanilac County
August_Primary_2012
8/13/2012

Democratic Drain Commissioner

	Registered	Turnout	Percent	
				1
Worth Township Precinct 2	1,429	275	19.24%	2
Polling Place		275	19.24%	2
Election Day Manual Entry		0	0.00%	0
	29,082	7,153	24.59%	64

Candidates

1 Write-In

Statement of Vote
Sanilac County
August_Primary_2012
8/13/2012

Democratic Surveyor

	Registered	Turnout	Percent	1
City of Brown City	815	205	25.15%	0
Polling Place		205	25.15%	0
Election Day Manual Entry		0	0.00%	0
City of Croswell	1,579	225	14.25%	9
Polling Place		225	14.25%	9
Election Day Manual Entry		0	0.00%	0
City of Marlette	1,235	328	26.56%	2
Polling Place		328	26.56%	2
Election Day Manual Entry		0	0.00%	0
City of Sandusky	1,581	480	30.36%	5
Polling Place		480	30.36%	5
Election Day Manual Entry		0	0.00%	0
Argyle Township	493	92	18.66%	1
Polling Place		92	18.66%	1
Election Day Manual Entry		0	0.00%	0
Austin Township	462	60	12.99%	1
Polling Place		60	12.99%	1
Election Day Manual Entry		0	0.00%	0
Bridgehampton Township	563	132	23.45%	0
Polling Place		132	23.45%	0
Election Day Manual Entry		0	0.00%	0
Buel Township	916	192	20.96%	4
Polling Place		192	20.96%	4
Election Day Manual Entry		0	0.00%	0
Custer Township	695	265	38.13%	2
Polling Place		265	38.13%	2
Election Day Manual Entry		0	0.00%	0
Delaware Township	661	146	22.09%	1
Polling Place		146	22.09%	1
Election Day Manual Entry		0	0.00%	0
Elk Township	1,094	236	21.57%	3
Polling Place		236	21.57%	3
Election Day Manual Entry		0	0.00%	0
Elmer Township	580	189	32.59%	1
Polling Place		189	32.59%	1
Election Day Manual Entry		0	0.00%	0
Evergreen Township	523	121	23.14%	0
Polling Place		121	23.14%	0
Election Day Manual Entry		0	0.00%	0
Flynn Township	602	140	23.26%	1
Polling Place		140	23.26%	1
Election Day Manual Entry		0	0.00%	0
Forester Township	735	193	26.26%	4
Polling Place		193	26.26%	4
Election Day Manual Entry		0	0.00%	0

Statement of Vote
Sanilac County
August_Primary_2012
8/13/2012

Democratic Surveyor

	Registered	Turnout	Percent	1
Fremont Township	696	128	18.39%	3
Polling Place		128	18.39%	3
Election Day Manual Entry		0	0.00%	0
Greenleaf Township	499	77	15.43%	0
Polling Place		77	15.43%	0
Election Day Manual Entry		0	0.00%	0
Lamotte Township	610	174	28.52%	2
Polling Place		174	28.52%	2
Election Day Manual Entry		0	0.00%	0
Lexington Township	2,616	613	23.39%	4
Polling Place		613	23.39%	4
Election Day Manual Entry		0	0.00%	0
Maple Valley Township	717	168	23.43%	0
Polling Place		168	23.43%	0
Election Day Manual Entry		0	0.00%	0
Marion Township	1,092	234	21.43%	3
Polling Place		234	21.43%	3
Election Day Manual Entry		0	0.00%	0
Marlette Township	1,273	444	34.88%	1
Polling Place		444	34.88%	1
Election Day Manual Entry		0	0.00%	0
Minden Township	389	70	17.99%	0
Polling Place		70	17.99%	0
Election Day Manual Entry		0	0.00%	0
Moore Township	776	296	38.14%	0
Polling Place		296	38.14%	0
Election Day Manual Entry		0	0.00%	0
Sanilac Township	1,878	472	25.13%	9
Polling Place		472	25.13%	9
Election Day Manual Entry		0	0.00%	0
Speaker Township	977	235	24.05%	1
Polling Place		235	24.05%	1
Election Day Manual Entry		0	0.00%	0
Washington Township	1,008	233	23.12%	2
Polling Place		233	23.12%	2
Election Day Manual Entry		0	0.00%	0
Watertown Township	904	330	36.50%	2
Polling Place		330	36.50%	2
Election Day Manual Entry		0	0.00%	0
Wheatland Township	317	95	29.97%	0
Polling Place		95	29.97%	0
Election Day Manual Entry		0	0.00%	0
Worth Township Precinct 1	1,367	305	22.31%	1
Polling Place		305	22.31%	1
Election Day Manual Entry		0	0.00%	0

Statement of Vote
Sanilac County
August_Primary_2012
8/13/2012

Democratic Surveyor

	Registered	Turnout	Percent	
				1
Worth Township Precinct 2	1,429	275	19.24%	2
Polling Place		275	19.24%	2
Election Day Manual Entry		0	0.00%	0
	29,082	7,153	24.59%	64

Candidates

1 Write-In

Statement of Vote
Sanilac County
August_Primary_2012
8/13/2012

Democratic County Commissioner District 1

	Registered	Turnout	Percent	1	2
Argyle Township	493	92	18.66%	5	0
Polling Place		92	18.66%	5	0
Election Day Manual Entry		0	0.00%	0	0
Austin Township	462	60	12.99%	14	0
Polling Place		60	12.99%	14	0
Election Day Manual Entry		0	0.00%	0	0
Delaware Township	661	146	22.09%	4	0
Polling Place		146	22.09%	4	0
Election Day Manual Entry		0	0.00%	0	0
Evergreen Township	523	121	23.14%	6	0
Polling Place		121	23.14%	6	0
Election Day Manual Entry		0	0.00%	0	0
Forester Township	735	193	26.26%	22	0
Polling Place		193	26.26%	22	0
Election Day Manual Entry		0	0.00%	0	0
Greenleaf Township	499	77	15.43%	7	0
Polling Place		77	15.43%	7	0
Election Day Manual Entry		0	0.00%	0	0
Lamotte Township	610	174	28.52%	13	0
Polling Place		174	28.52%	13	0
Election Day Manual Entry		0	0.00%	0	0
Marion Township	1,092	234	21.43%	16	0
Polling Place		234	21.43%	16	0
Election Day Manual Entry		0	0.00%	0	0
Minden Township	389	70	17.99%	8	0
Polling Place		70	17.99%	8	0
Election Day Manual Entry		0	0.00%	0	0
Wheatland Township	317	95	29.97%	5	0
Polling Place		95	29.97%	5	0
Election Day Manual Entry		0	0.00%	0	0
	5,781	1,262	21.83%	100	0

Candidates

- 1 Joyce E. Wiley
- 2 Write-In

Statement of Vote
Sanilac County
August_Primary_2012
8/13/2012

Democratic County Commissioner District 2

	Registered	Turnout	Percent	1	2
City of Sandusky	1,581	480	30.36%	44	0
Polling Place		480	30.36%	44	0
Election Day Manual Entry		0	0.00%	0	0
Bridgehampton Township	563	132	23.45%	2	0
Polling Place		132	23.45%	2	0
Election Day Manual Entry		0	0.00%	0	0
Custer Township	695	265	38.13%	16	0
Polling Place		265	38.13%	16	0
Election Day Manual Entry		0	0.00%	0	0
Moore Township	776	296	38.14%	13	0
Polling Place		296	38.14%	13	0
Election Day Manual Entry		0	0.00%	0	0
Washington Township	1,008	233	23.12%	17	0
Polling Place		233	23.12%	17	0
Election Day Manual Entry		0	0.00%	0	0
Watertown Township	904	330	36.50%	17	0
Polling Place		330	36.50%	17	0
Election Day Manual Entry		0	0.00%	0	0
	5,527	1,736	31.41%	109	0

Candidates

- 1 Norton Schramm
- 2 Write-In

Statement of Vote
Sanilac County
August_Primary_2012
8/13/2012

Democratic County Commissioner District 3

	Registered	Turnout	Percent	1	2
City of Croswell	1,579	225	14.25%	32	0
Polling Place		225	14.25%	32	0
Election Day Manual Entry		0	0.00%	0	0
Lexington Township	2,616	613	23.39%	55	0
Polling Place		613	23.39%	55	0
Election Day Manual Entry		0	0.00%	0	0
Sanilac Township	1,878	472	25.13%	56	0
Polling Place		472	25.13%	56	0
Election Day Manual Entry		0	0.00%	0	0
	6,073	1,310	21.55%	143	0

Candidates

- 1 Cynthia A. Gardner
- 2 Write-In

Statement of Vote
Sanilac County
August_Primary_2012
8/13/2012

Democratic County Commissioner District 4

	Registered	Turnout	Percent	
				1
City of Marlette	1,235	328	26.56%	2
Polling Place		328	26.56%	2
Election Day Manual Entry		0	0.00%	0
Buel Township	916	192	20.96%	4
Polling Place		192	20.96%	4
Election Day Manual Entry		0	0.00%	0
Elk Township	1,094	236	21.57%	3
Polling Place		236	21.57%	3
Election Day Manual Entry		0	0.00%	0
Elmer Township	580	189	32.59%	1
Polling Place		189	32.59%	1
Election Day Manual Entry		0	0.00%	0
Flynn Township	602	140	23.26%	1
Polling Place		140	23.26%	1
Election Day Manual Entry		0	0.00%	0
Marlette Township	1,273	444	34.88%	1
Polling Place		444	34.88%	1
Election Day Manual Entry		0	0.00%	0
	5,700	1,529	26.82%	12

Candidates

1 Write-In

Statement of Vote
Sanilac County
August_Primary_2012
8/13/2012

Democratic County Commissioner District 5

	Registered	Turnout	Percent	1	2
City of Brown City	815	205	25.15%	11	0
Polling Place		205	25.15%	11	0
Election Day Manual Entry		0	0.00%	0	0
Fremont Township	696	128	18.39%	21	1
Polling Place		128	18.39%	21	1
Election Day Manual Entry		0	0.00%	0	0
Maple Valley Township	717	168	23.43%	4	0
Polling Place		168	23.43%	4	0
Election Day Manual Entry		0	0.00%	0	0
Speaker Township	977	235	24.05%	26	0
Polling Place		235	24.05%	26	0
Election Day Manual Entry		0	0.00%	0	0
Worth Township Precinct 1	1,367	305	22.31%	31	0
Polling Place		305	22.31%	31	0
Election Day Manual Entry		0	0.00%	0	0
Worth Township Precinct 2	1,429	275	19.24%	34	0
Polling Place		275	19.24%	34	0
Election Day Manual Entry		0	0.00%	0	0
	6,001	1,316	21.93%	127	1

Candidates

- 1 Richard W. Partlo
- 2 Write-In

Statement of Vote
Sanilac County
August_Primary_2012
8/13/2012

County Library Millage Proposal

	Registered	Turnout	Percent	1	2
City of Brown City	815	205	25.15%	143	50
Polling Place		205	25.15%	143	50
Election Day Manual Entry		0	0.00%	0	0
City of Croswell	1,579	225	14.25%	156	43
Polling Place		225	14.25%	156	43
Election Day Manual Entry		0	0.00%	0	0
City of Marlette	1,235	328	26.56%	243	62
Polling Place		328	26.56%	243	62
Election Day Manual Entry		0	0.00%	0	0
City of Sandusky	1,581	480	30.36%	344	106
Polling Place		480	30.36%	344	106
Election Day Manual Entry		0	0.00%	0	0
Argyle Township	493	92	18.66%	37	45
Polling Place		92	18.66%	37	45
Election Day Manual Entry		0	0.00%	0	0
Austin Township	462	60	12.99%	32	21
Polling Place		60	12.99%	32	21
Election Day Manual Entry		0	0.00%	0	0
Bridgehampton Township	563	132	23.45%	69	51
Polling Place		132	23.45%	69	51
Election Day Manual Entry		0	0.00%	0	0
Buel Township	916	192	20.96%	122	65
Polling Place		192	20.96%	122	65
Election Day Manual Entry		0	0.00%	0	0
Custer Township	695	265	38.13%	163	84
Polling Place		265	38.13%	163	84
Election Day Manual Entry		0	0.00%	0	0
Delaware Township	661	146	22.09%	72	57
Polling Place		146	22.09%	72	57
Election Day Manual Entry		0	0.00%	0	0
Elk Township	1,094	236	21.57%	146	69
Polling Place		236	21.57%	146	69
Election Day Manual Entry		0	0.00%	0	0
Elmer Township	580	189	32.59%	99	67
Polling Place		189	32.59%	99	67
Election Day Manual Entry		0	0.00%	0	0
Evergreen Township	523	121	23.14%	59	48
Polling Place		121	23.14%	59	48
Election Day Manual Entry		0	0.00%	0	0
Flynn Township	602	140	23.26%	86	40
Polling Place		140	23.26%	86	40
Election Day Manual Entry		0	0.00%	0	0
Forester Township	735	193	26.26%	138	46
Polling Place		193	26.26%	138	46
Election Day Manual Entry		0	0.00%	0	0

Statement of Vote
Sanilac County
August_Primary_2012
8/13/2012

County Library Millage Proposal

	Registered	Turnout	Percent	1	2
Fremont Township	696	128	18.39%	69	46
Polling Place		128	18.39%	69	46
Election Day Manual Entry		0	0.00%	0	0
Greenleaf Township	499	77	15.43%	50	18
Polling Place		77	15.43%	50	18
Election Day Manual Entry		0	0.00%	0	0
Lamotte Township	610	174	28.52%	95	64
Polling Place		174	28.52%	95	64
Election Day Manual Entry		0	0.00%	0	0
Lexington Township	2,616	613	23.39%	409	133
Polling Place		613	23.39%	409	133
Election Day Manual Entry		0	0.00%	0	0
Maple Valley Township	717	168	23.43%	108	45
Polling Place		168	23.43%	108	45
Election Day Manual Entry		0	0.00%	0	0
Marion Township	1,092	234	21.43%	166	45
Polling Place		234	21.43%	166	45
Election Day Manual Entry		0	0.00%	0	0
Marlette Township	1,273	444	34.88%	295	122
Polling Place		444	34.88%	295	122
Election Day Manual Entry		0	0.00%	0	0
Minden Township	389	70	17.99%	39	14
Polling Place		70	17.99%	39	14
Election Day Manual Entry		0	0.00%	0	0
Moore Township	776	296	38.14%	155	103
Polling Place		296	38.14%	155	103
Election Day Manual Entry		0	0.00%	0	0
Sanilac Township	1,878	472	25.13%	369	90
Polling Place		472	25.13%	369	90
Election Day Manual Entry		0	0.00%	0	0
Speaker Township	977	235	24.05%	123	86
Polling Place		235	24.05%	123	86
Election Day Manual Entry		0	0.00%	0	0
Washington Township	1,008	233	23.12%	152	67
Polling Place		233	23.12%	152	67
Election Day Manual Entry		0	0.00%	0	0
Watertown Township	904	330	36.50%	204	96
Polling Place		330	36.50%	204	96
Election Day Manual Entry		0	0.00%	0	0
Wheatland Township	317	95	29.97%	62	30
Polling Place		95	29.97%	62	30
Election Day Manual Entry		0	0.00%	0	0
Worth Township Precinct 1	1,367	305	22.31%	179	94
Polling Place		305	22.31%	179	94
Election Day Manual Entry		0	0.00%	0	0

Statement of Vote
Sanilac County
August_Primary_2012
8/13/2012

County Library Millage Proposal

	Registered	Turnout	Percent	1	2
Worth Township Precinct 2	1,429	275	19.24%	159	94
Polling Place		275	19.24%	159	94
Election Day Manual Entry		0	0.00%	0	0
	29,082	7,153	24.59%	4,543	2,001

Candidates

1 YES
2 NO

Statement of Vote
Sanilac County
August_Primary_2012
8/13/2012

County Senior Citizens Millage Proposal

	Registered	Turnout	Percent	1	2
City of Brown City	815	205	25.15%	146	46
Polling Place		205	25.15%	146	46
Election Day Manual Entry		0	0.00%	0	0
City of Croswell	1,579	225	14.25%	170	30
Polling Place		225	14.25%	170	30
Election Day Manual Entry		0	0.00%	0	0
City of Marlette	1,235	328	26.56%	257	48
Polling Place		328	26.56%	257	48
Election Day Manual Entry		0	0.00%	0	0
City of Sandusky	1,581	480	30.36%	344	105
Polling Place		480	30.36%	344	105
Election Day Manual Entry		0	0.00%	0	0
Argyle Township	493	92	18.66%	54	27
Polling Place		92	18.66%	54	27
Election Day Manual Entry		0	0.00%	0	0
Austin Township	462	60	12.99%	39	15
Polling Place		60	12.99%	39	15
Election Day Manual Entry		0	0.00%	0	0
Bridgehampton Township	563	132	23.45%	85	32
Polling Place		132	23.45%	85	32
Election Day Manual Entry		0	0.00%	0	0
Buel Township	916	192	20.96%	129	58
Polling Place		192	20.96%	129	58
Election Day Manual Entry		0	0.00%	0	0
Custer Township	695	265	38.13%	178	72
Polling Place		265	38.13%	178	72
Election Day Manual Entry		0	0.00%	0	0
Delaware Township	661	146	22.09%	88	43
Polling Place		146	22.09%	88	43
Election Day Manual Entry		0	0.00%	0	0
Elk Township	1,094	236	21.57%	151	61
Polling Place		236	21.57%	151	61
Election Day Manual Entry		0	0.00%	0	0
Elmer Township	580	189	32.59%	112	54
Polling Place		189	32.59%	112	54
Election Day Manual Entry		0	0.00%	0	0
Evergreen Township	523	121	23.14%	77	28
Polling Place		121	23.14%	77	28
Election Day Manual Entry		0	0.00%	0	0
Flynn Township	602	140	23.26%	96	33
Polling Place		140	23.26%	96	33
Election Day Manual Entry		0	0.00%	0	0
Forester Township	735	193	26.26%	153	30
Polling Place		193	26.26%	153	30
Election Day Manual Entry		0	0.00%	0	0

Statement of Vote
Sanilac County
August_Primary_2012
8/13/2012

County Senior Citizens Millage Proposal

	Registered	Turnout	Percent	1	2
Fremont Township	696	128	18.39%	85	30
Polling Place		128	18.39%	85	30
Election Day Manual Entry		0	0.00%	0	0
Greenleaf Township	499	77	15.43%	51	16
Polling Place		77	15.43%	51	16
Election Day Manual Entry		0	0.00%	0	0
Lamotte Township	610	174	28.52%	117	44
Polling Place		174	28.52%	117	44
Election Day Manual Entry		0	0.00%	0	0
Lexington Township	2,616	613	23.39%	431	109
Polling Place		613	23.39%	431	109
Election Day Manual Entry		0	0.00%	0	0
Maple Valley Township	717	168	23.43%	117	38
Polling Place		168	23.43%	117	38
Election Day Manual Entry		0	0.00%	0	0
Marion Township	1,092	234	21.43%	175	33
Polling Place		234	21.43%	176	33
Election Day Manual Entry		0	0.00%	0	0
Marlette Township	1,273	444	34.88%	315	100
Polling Place		444	34.88%	315	100
Election Day Manual Entry		0	0.00%	0	0
Minden Township	389	70	17.99%	44	10
Polling Place		70	17.99%	44	10
Election Day Manual Entry		0	0.00%	0	0
Moore Township	776	296	38.14%	191	69
Polling Place		296	38.14%	191	69
Election Day Manual Entry		0	0.00%	0	0
Sanilac Township	1,878	472	25.13%	368	86
Polling Place		472	25.13%	368	86
Election Day Manual Entry		0	0.00%	0	0
Speaker Township	977	235	24.05%	151	61
Polling Place		235	24.05%	151	61
Election Day Manual Entry		0	0.00%	0	0
Washington Township	1,008	233	23.12%	167	51
Polling Place		233	23.12%	167	51
Election Day Manual Entry		0	0.00%	0	0
Watertown Township	904	330	36.50%	212	81
Polling Place		330	36.50%	212	81
Election Day Manual Entry		0	0.00%	0	0
Wheatland Township	317	95	29.97%	71	20
Polling Place		95	29.97%	71	20
Election Day Manual Entry		0	0.00%	0	0
Worth Township Precinct 1	1,367	305	22.31%	202	72
Polling Place		305	22.31%	202	72
Election Day Manual Entry		0	0.00%	0	0

Statement of Vote
Sanilac County
August_Primary_2012
8/13/2012

County Senior Citizens Millage Proposal

	Registered	Turnout	Percent	1	2
Worth Township Precinct 2	1,429	275	19.24%	186	66
Polling Place		275	19.24%	186	66
Election Day Manual Entry		0	0.00%	0	0
	29,082	7,153	24.59%	4,963	1,568

Candidates

- 1 YES
- 2 NO

Statement of Vote
Sanilac County
August_Primary_2012
8/13/2012

County Road Millage Proposal

	Registered	Turnout	Percent	1	2
City of Brown City	815	205	25.15%	147	44
Polling Place		205	25.15%	147	44
Election Day Manual Entry		0	0.00%	0	0
City of Croswell	1,579	225	14.25%	163	32
Polling Place		225	14.25%	163	32
Election Day Manual Entry		0	0.00%	0	0
City of Marlette	1,235	328	26.56%	244	59
Polling Place		328	26.56%	244	59
Election Day Manual Entry		0	0.00%	0	0
City of Sandusky	1,581	480	30.36%	337	110
Polling Place		480	30.36%	337	110
Election Day Manual Entry		0	0.00%	0	0
Argyle Township	493	92	18.66%	53	28
Polling Place		92	18.66%	53	28
Election Day Manual Entry		0	0.00%	0	0
Austin Township	462	60	12.99%	44	10
Polling Place		60	12.99%	44	10
Election Day Manual Entry		0	0.00%	0	0
Bridgehampton Township	563	132	23.45%	76	42
Polling Place		132	23.45%	76	42
Election Day Manual Entry		0	0.00%	0	0
Buel Township	916	192	20.96%	132	55
Polling Place		192	20.96%	132	55
Election Day Manual Entry		0	0.00%	0	0
Custer Township	695	265	38.13%	173	77
Polling Place		265	38.13%	173	77
Election Day Manual Entry		0	0.00%	0	0
Delaware Township	661	146	22.09%	89	44
Polling Place		146	22.09%	89	44
Election Day Manual Entry		0	0.00%	0	0
Elk Township	1,094	236	21.57%	147	65
Polling Place		236	21.57%	147	66
Election Day Manual Entry		0	0.00%	0	0
Elmer Township	580	189	32.59%	109	57
Polling Place		189	32.59%	109	57
Election Day Manual Entry		0	0.00%	0	0
Evergreen Township	523	121	23.14%	65	42
Polling Place		121	23.14%	65	42
Election Day Manual Entry		0	0.00%	0	0
Flynn Township	602	140	23.26%	88	40
Polling Place		140	23.26%	88	40
Election Day Manual Entry		0	0.00%	0	0
Forester Township	735	193	26.26%	140	43
Polling Place		193	26.26%	140	43
Election Day Manual Entry		0	0.00%	0	0

Statement of Vote
Sanilac County
August_Primary_2012
8/13/2012

County Road Millage Proposal

	Registered	Turnout	Percent	1	2
Fremont Township	696	128	18.39%	84	32
Polling Place		128	18.39%	84	32
Election Day Manual Entry		0	0.00%	0	0
Greenleaf Township	499	77	15.43%	51	16
Polling Place		77	15.43%	51	16
Election Day Manual Entry		0	0.00%	0	0
Lamotte Township	610	174	28.52%	119	44
Polling Place		174	28.52%	119	44
Election Day Manual Entry		0	0.00%	0	0
Lexington Township	2,616	613	23.39%	408	134
Polling Place			23.39%	408	134
Election Day Manual Entry		613	0.00%	0	0
Maple Valley Township	717	168	23.43%	116	40
Polling Place		168	23.43%	116	40
Election Day Manual Entry		0	0.00%	0	0
Marion Township	1,092	234	21.43%	172	36
Polling Place		234	21.43%	172	36
Election Day Manual Entry		0	0.00%	0	0
Marlette Township	1,273	444	34.88%	324	94
Polling Place		444	34.88%	324	94
Election Day Manual Entry		0	0.00%	0	0
Minden Township	389	70	17.99%	46	9
Polling Place		70	17.99%	46	9
Election Day Manual Entry		0	0.00%	0	0
Moore Township	776	296	38.14%	169	90
Polling Place		296	38.14%	169	90
Election Day Manual Entry		0	0.00%	0	0
Sanilac Township	1,878	472	25.13%	355	101
Polling Place		472	25.13%	355	101
Election Day Manual Entry		0	0.00%	0	0
Speaker Township	977	235	24.05%	130	84
Polling Place		235	24.05%	130	84
Election Day Manual Entry		0	0.00%	0	0
Washington Township	1,008	233	23.12%	147	73
Polling Place		233	23.12%	147	73
Election Day Manual Entry		0	0.00%	0	0
Watertown Township	904	330	36.50%	213	82
Polling Place		330	36.50%	213	82
Election Day Manual Entry		0	0.00%	0	0
Wheatland Township	317	95	29.97%	69	22
Polling Place		95	29.97%	69	22
Election Day Manual Entry		0	0.00%	0	0
Worth Township Precinct 1	1,367	305	22.31%	180	94
Polling Place		305	22.31%	180	94
Election Day Manual Entry		0	0.00%	0	0

Statement of Vote
Sanilac County
August_Primary_2012
8/13/2012

County Road Millage Proposal

	Registered	Turnout	Percent	1	2
Worth Township Precinct 2	1,429	275	19.24%	179	76
Polling Place		275	19.24%	179	76
Election Day Manual Entry		0	0.00%	0	0
	29,082	7,153	24.59%	4,769	1,776

Candidates

- 1 YES
- 2 NO

Statement of Vote
Sanilac County
August_Primary_2012
8/13/2012

County Medical Control Millage Proposal

	Registered	Turnout	Percent	1	2
City of Brown City	815	205	25.15%	158	38
Polling Place		205	25.15%	158	38
Election Day Manual Entry		0	0.00%	0	0
City of Croswell	1,579	225	14.25%	181	36
Polling Place		225	14.25%	181	36
Election Day Manual Entry		0	0.00%	0	0
City of Marlette	1,235	328	26.56%	264	53
Polling Place		328	26.56%	264	53
Election Day Manual Entry		0	0.00%	0	0
City of Sandusky	1,581	480	30.36%	371	96
Polling Place		480	30.36%	371	96
Election Day Manual Entry		0	0.00%	0	0
Argyle Township	493	92	18.66%	54	34
Polling Place		92	18.66%	54	34
Election Day Manual Entry		0	0.00%	0	0
Austin Township	462	60	12.99%	40	12
Polling Place		60	12.99%	40	12
Election Day Manual Entry		0	0.00%	0	0
Bridgehampton Township	563	132	23.45%	74	38
Polling Place		132	23.45%	74	38
Election Day Manual Entry		0	0.00%	0	0
Buel Township	916	192	20.96%	127	50
Polling Place		192	20.96%	127	50
Election Day Manual Entry		0	0.00%	0	0
Custer Township	695	265	38.13%	180	79
Polling Place		265	38.13%	180	79
Election Day Manual Entry		0	0.00%	0	0
Delaware Township	661	146	22.09%	102	37
Polling Place		146	22.09%	102	37
Election Day Manual Entry		0	0.00%	0	0
Elk Township	1,094	236	21.57%	153	67
Polling Place		236	21.57%	153	67
Election Day Manual Entry		0	0.00%	0	0
Elmer Township	580	189	32.59%	125	59
Polling Place		189	32.59%	125	59
Election Day Manual Entry		0	0.00%	0	0
Evergreen Township	523	121	23.14%	76	38
Polling Place		121	23.14%	76	38
Election Day Manual Entry		0	0.00%	0	0
Flynn Township	602	140	23.26%	95	38
Polling Place		140	23.26%	95	38
Election Day Manual Entry		0	0.00%	0	0
Forester Township	735	193	26.26%	149	36
Polling Place		193	26.26%	149	36
Election Day Manual Entry		0	0.00%	0	0

Statement of Vote
Sanilac County
August_Primary_2012
8/13/2012

County Medical Control Millage Proposal

	Registered	Turnout	Percent	1	2
Fremont Township	696	128	18.39%	83	37
Polling Place		128	18.39%	83	37
Election Day Manual Entry		0	0.00%	0	0
Greenleaf Township	499	77	15.43%	60	11
Polling Place		77	15.43%	60	11
Election Day Manual Entry		0	0.00%	0	0
Lamotte Township	610	174	28.52%	124	42
Polling Place		174	28.52%	124	42
Election Day Manual Entry		0	0.00%	0	0
Lexington Township	2,616	613	23.39%	440	107
Polling Place		613	23.39%	440	107
Election Day Manual Entry		0	0.00%	0	0
Maple Valley Township	717	168	23.43%	112	39
Polling Place		168	23.43%	112	39
Election Day Manual Entry		0	0.00%	0	0
Marion Township	1,092	234	21.43%	184	34
Polling Place		234	21.43%	184	34
Election Day Manual Entry		0	0.00%	0	0
Marlette Township	1,273	444	34.88%	325	112
Polling Place		444	34.88%	325	112
Election Day Manual Entry		0	0.00%	0	0
Minden Township	389	70	17.99%	49	12
Polling Place		70	17.99%	49	12
Election Day Manual Entry		0	0.00%	0	0
Moore Township	776	296	38.14%	198	86
Polling Place		296	38.14%	198	86
Election Day Manual Entry		0	0.00%	0	0
Sanilac Township	1,878	472	25.13%	383	73
Polling Place		472	25.13%	383	73
Election Day Manual Entry		0	0.00%	0	0
Speaker Township	977	235	24.05%	158	64
Polling Place		235	24.05%	158	64
Election Day Manual Entry		0	0.00%	0	0
Washington Township	1,008	233	23.12%	148	69
Polling Place		233	23.12%	148	69
Election Day Manual Entry		0	0.00%	0	0
Watertown Township	904	330	36.50%	228	92
Polling Place		330	36.50%	228	92
Election Day Manual Entry		0	0.00%	0	0
Wheatland Township	317	95	29.97%	71	17
Polling Place		95	29.97%	71	17
Election Day Manual Entry		0	0.00%	0	0
Worth Township Precinct 1	1,367	305	22.31%	207	71
Polling Place		305	22.31%	207	71
Election Day Manual Entry		0	0.00%	0	0

Statement of Vote
Sanilac County
August_Primary_2012
8/13/2012

County Medical Control Millage Proposal

	Registered	Turnout	Percent	1	2
Worth Township Precinct 2	1,429	275	19.24%	197	61
Polling Place		275	19.24%	197	61
Election Day Manual Entry		0	0.00%	0	0
	29,082	7,153	24.59%	5,116	1,638

Candidates

- 1 YES
- 2 NO

We hereby certify that the foregoing is a correct statement of votes given in this county for the offices named and the persons designated therein and other matters submitted at the Primary Election held on Tuesday, August 7, 2012. We further certify that the foregoing is a correct transcript of the Statement of the Board of County Canvassers of the County of the Votes Cast as it appears from the original statement on file in the office of County Clerk.

In witness whereof, we have hereunto set our hands and affixed the seal of the Circuit Court for the County of Sanilac, State of Michigan, this 16th day of August in the year two thousand and twelve.

Kathy See
Kathy See, Chairperson

Carole Partlo
Carole Partlo

Margaret Williams Board of County Canvassers
Margaret Williams

Joyce Gregg
Joyce Gregg

Linda I. Kozfkay
Linda I. Kozfkay, Clerk of the Sanilac
County Board of Canvassers

CERTIFICATE OF DETERMINATION

STATE OF MICHIGAN,

ss

COUNTY OF SANILAC

The Board of Canvassers of Sanilac County having Ascertained and Canvassed the Votes of the several Cities and Townships of this County, for the Primary Election held on Tuesday, August 7, 2012, hereby determine:

That **James V. Young** having received the largest number of votes is the nominated candidate by the Republican Party to the office of **Prosecuting Attorney (term ending 12-31-16)**

That **Garry M. Biniecki** having received the largest number of votes is the nominated candidate by the Republican Party to the office of **Sheriff (term ending 12-31-16)**

That **Linda I. Kozfkay** having received the largest number of votes is the nominated candidate by the Republican Party to the office of **County Clerk (term ending 12-31-16)**

That **Trudy M. Nicol** having received the largest number of votes is the nominated candidate by the Republican Party to the office of **County Treasurer (term ending 12-31-16)**

That **Michele VanNorman** having received the largest number of votes is the nominated candidate by the Republican Party to the office of **Register of Deeds (term ending 12-31-16)**

That **Don Rickett, Jr.** having received the largest number of votes is the nominated candidate by the Republican Party to the office of **Road Commissioner (term ending 12-31-18)**

That **Gregory L. Alexander** having received the largest number of votes is the nominated candidate by the Republican Party to the office of **Drain Commissioner (term ending 12-31-16)**

That **John A. Milletics** having received the largest number of votes is the nominated candidate by the Republican Party to the office of **Surveyor (term ending 12-31-16)**

That **Daniel L. Dean** having received the largest number of votes is the nominated candidate by the Republican Party to the office of **County Commissioner District 1 (term ending 12-31-14)**

That **Justin Faber** having received the largest number of votes is the nominated candidate by the Republican Party to the office of **County Commissioner District 2 (term ending 12-31-14)**

That **John Hoffmann** having received the largest number of votes is the nominated candidate by the Republican Party to the office of **County Commissioner District 3 (term ending 12-31-14)**

That **James Ruby** having received the largest number of votes is the nominated candidate by the Republican Party to the office of **County Commissioner District 4 (term ending 12-31-14)**

That **Donald A. Hunt** having received the largest number of votes is the nominated candidate by the Republican Party to the office of **County Commissioner District 5 (term ending 12-31-14)**

That **Joyce E. Wiley** having received the largest number of votes is the nominated candidate by the Democratic Party to the office of **County Commissioner District 1 (term ending 12-31-14)**

That **Norton Schramm** having received the largest number of votes is the nominated candidate by the Democratic Party to the office of **County Commissioner District 2 (term ending 12-31-14)**

That **Cynthia A. Gardner** having received the largest number of votes is the nominated candidate by the Democratic Party to the office of **County Commissioner District 3 (term ending 12-31-14)**

That **Richard W. Partlo** having received the largest number of votes is the nominated candidate by the Democratic Party to the office of **County Commissioner District 5 (term ending 12-31-14)**

We further determine that the following ballot questions were passed or defeated as indicated below:

**RENEWAL OF SANILAC COUNTY
LIBRARY MILLAGE PROPOSAL**

Shall the expired previous voted increase in the tax limitation imposed under Article IX, Sec. 6 of the Michigan Constitution in Sanilac County, of 0.2000 mill (\$0.20 per \$1,000 of taxable value), reduced to 0.2000 mill (\$0.20 per \$1, 000 of taxable value) by the required millage rollbacks, be renewed at the original voted 0.2000 mill (\$0.20 per \$1,000 of taxable value) and levied for four (4) years, 2012 through 2015 inclusive, to provide funds for the benefit of all public libraries serving Sanilac County citizens, raising an

estimated \$294,650 in the first year the millage is levied, of which a portion of the millage may be disbursed to: Croswell Tax Increment Finance Authority (TIFA), Sandusky Brownfield Redevelopment Authority (BRA), and Croswell, City of Marlette, Village of Lexington and Village of Port Sanilac Downtown Development Authorities (DDA)?

Having received sufficient votes and was declared to have Passed.

**RENEWAL OF SANILAC COUNTY
SENIOR CITIZENS SERVICES MILLAGE PROPOSAL**

Shall the expired previous voted increase in the tax limitation imposed under Article IX, Sec. 6 of the Michigan Constitution in Sanilac County of 0.2000 mill (\$0.20 per \$1,000 of taxable value), reduced to 0.2000 mill (\$0.20 per \$1,000 of taxable value) by the required millage rollbacks, be renewed at the original voted 0.2000 mill (\$0.20 per \$1,000 of taxable value) and levied for four (4) years, 2012 through 2015 inclusive, to provide funds for use by the Sanilac County Council on Aging to maintain and expand services to older citizens in Sanilac County, raising an estimated \$294,650 in the first year the millage is levied, of which a portion of the millage may be disbursed to: Croswell Tax Increment Finance Authority (TIFA), Sandusky Brownfield Redevelopment Authority (BRA), and Croswell, City of Marlette, Village of Lexington and Village of Port Sanilac Downtown Development Authorities (DDA)?

Having received sufficient votes and was declared to have Passed.

RENEWAL OF SANILAC COUNTY ROAD MILLAGE PROPOSAL

This is a renewal of the expired road millage that will provide funds for the maintenance of all primary roads, major and local streets in Sanilac County.

Shall the expired previous voted increase in the tax limitation imposed under Article IX, Sec. 6 of the Michigan Constitution in Sanilac County, of 2.0000 mills (\$2.00 per \$1,000 of taxable value) reduced to 2.0000 mills (\$2.00 per \$1,000 of taxable value) by the required millage rollbacks, be renewed at the original voted 2.0000 mills (\$2.00 per \$1,000 of taxable value) and levied for six (6) years for the period

of 2012 through 2017 inclusive, to provide funds for the maintenance of all primary roads, major and local streets in Sanilac County; raising in the first year the millage is levied an estimated \$2,946,519, a portion of the millage shall be disbursed to: City of Brown City, City of Croswell, City of Sandusky, City of Marlette, Village of Applegate, Village of Carsonville, Village of Deckerville, Village of Forestville, Village of Lexington, Village of Melvin, Village of Minden City, Village of Peck, Village of Port Sanilac, Croswell Tax Increment Finance Authority (TIFA), Sandusky Brownfield Redevelopment Authority (BRA), and Croswell, City of Marlette, Village of Lexington and Village of Port Sanilac Downtown Development Authorities (DDA)?

Having received sufficient votes and was declared to have Passed.

RENEWAL OF SANILAC COUNTY MEDICAL CONTROL EMERGENCY SERVICES MILLAGE PROPOSAL

Shall the expired previously voted increase in the tax limitation imposed under Article IX, Sec. 6 of the Michigan Constitution in Sanilac County of 0.2000 mill (\$0.20 per \$1,000 of taxable value), reduced to 0.2000 mill (\$0.20 per \$1,000 of taxable value) by the required millage rollbacks, be renewed at the original voted 0.2000 mill (\$0.20 per \$1,000 of taxable value) and levied for four (4) years, 2012 through 2015 inclusive, for the coordination of ambulance - emergency services within Sanilac County, advanced training of emergency medical personnel, physician supervision and ambulance - life support equipment and appropriate allocation of resources to support community ambulance services under the direction and supervision of the Sanilac Medical Control Board, raising an estimated \$294,650 in the first year the millage is levied, of which a portion of the millage may be disbursed to: Croswell Tax Increment Finance Authority (TIFA), Sandusky Brownfield Redevelopment Authority (BRA), and Croswell, City of Marlette, Village of Lexington and Village of Port Sanilac Downtown Development Authorities (DDA)?

Having received sufficient votes and was declared to have Passed.

In Witness Whereof, We have hereunto set our hands and affixed the Seal of the Circuit Court for the County of Sanilac this 16 day of August in the year two thousand and twelve.

Kathy See
Kathy See, Chairperson

Carole Partlo
Carole Partlo

Margaret Williams
Margaret Williams

Board of County Canvassers

Joyce Gregg
Joyce Gregg

Linda I. Kozfkay
Linda I. Kozfkay, Clerk

Additional Precinct Results and
Summaries from the August 7, 2012
Election have been archived.

✓ SC 8-14

Statement of Votes Cast
Schoolcraft County, MI
2012 General Primary

Date:08/08/12
Time:10:25:23
Page:1 of 114

SOVC For Jurisdiction Wide, All Counters, All Races

	TURN OUT		
	Reg. Voters	Cards Cast	% Turnout
Jurisdiction Wide			
City of Manistique, Precinct 1	111	11	9.91%
City of Manistique, Precinct 2	295	21	7.12%
City of Manistique, Precinct 3	1317	153	11.62%
City of Manistique, Precinct 4	659	95	14.42%
Doyle Township, Precinct 1	510	126	24.71%
Germfask Township, Precinct 1	349	69	19.77%
Hiawatha Township, Precinct 1	1083	299	27.61%
Inwood Township, Precinct 1	572	258	45.10%
Manistique Township, Precinct 1	764	142	18.59%
Mueller Township, Precinct 1	177	33	18.64%
Seney Township, Precinct 1	99	31	31.31%
Thompson Township, Precinct 1	659	153	23.22%
Total	6595	1391	21.09%

Statement of Votes Cast
Schoolcraft County, MI
2012 General Primary

Date:08/08/12
Time:10:25:23
Page:2 of 114

SOVC For Jurisdiction Wide, All Counters, All Races

	REP US Senator									
	Reg. Voters	Times Counted	Total Votes	Clark Durant (REP)	Gary Glenn (REP)	Randy Hekman (REP)	Pete Hoekstra (REP)			
Jurisdiction Wide										
City of Manistique, Precinct 1	111	11	1	1 100.00%	0 0.00%	0 0.00%	0 0.00%		0 0.00%	
City of Manistique, Precinct 2	295	21	2	1 50.00%	0 0.00%	0 0.00%	1 50.00%			
City of Manistique, Precinct 3	1317	153	67	19 28.36%	4 5.97%	5 7.46%	39 58.21%			
City of Manistique, Precinct 4	659	95	35	7 20.00%	2 5.71%	6 17.14%	19 54.29%			
Doyle Township, Precinct 1	510	126	51	11 21.57%	7 13.73%	4 7.84%	29 56.86%			
Germfask Township, Precinct 1	349	69	40	8 20.00%	5 12.50%	6 15.00%	21 52.50%			
Hiawatha Township, Precinct 1	1083	299	103	12 11.65%	9 8.74%	16 15.53%	66 64.08%			
Inwood Township, Precinct 1	572	258	35	8 22.86%	4 11.43%	0 0.00%	23 65.71%			
Manistique Township, Precinct 1	764	142	76	19 25.00%	9 11.84%	8 10.53%	40 52.63%			
Mueller Township, Precinct 1	177	33	13	7 53.85%	2 15.38%	1 7.69%	3 23.08%			
Seney Township, Precinct 1	99	31	18	1 5.56%	4 22.22%	5 27.78%	7 38.89%			
Thompson Township, Precinct 1	659	153	73	11 15.07%	12 16.44%	8 10.96%	42 57.53%			
Total	6595	1391	514	105 20.43%	58 11.28%	59 11.48%	290 56.42%			

Statement of Votes Cast
Schoolcraft County, MI
2012 General Primary

Date:08/08/12
Time:10:25:23
Page:3 of 114

SOVC For Jurisdiction Wide, All Counters, All Races

	REP US Senator		REP D1 Rep in Congress					
	Write-In Votes		Reg. Voters	Times Counted	Total Votes	Dan Benishek (REP)	Write-In Votes	
Jurisdiction Wide	0	0.00%	111	11	1	1 100.00%	0	0.00%
City of Manistique, Precinct 1	0	0.00%	295	21	3	3 100.00%	0	0.00%
City of Manistique, Precinct 2	0	0.00%	1317	153	64	64 100.00%	0	0.00%
City of Manistique, Precinct 3	1	2.86%	659	95	41	41 100.00%	0	0.00%
City of Manistique, Precinct 4	0	0.00%	510	126	55	54 98.18%	1	1.82%
Doyle Township, Precinct 1	0	0.00%	349	69	43	43 100.00%	0	0.00%
Germfask Township, Precinct 1	0	0.00%	1083	299	104	104 100.00%	0	0.00%
Hiawatha Township, Precinct 1	0	0.00%	572	258	33	32 96.97%	1	3.03%
Inwood Township, Precinct 1	0	0.00%	764	142	74	74 100.00%	0	0.00%
Manistique Township, Precinct 1	0	0.00%	177	33	13	13 100.00%	0	0.00%
Mueller Township, Precinct 1	1	5.56%	99	31	15	15 100.00%	0	0.00%
Seney Township, Precinct 1	0	0.00%	659	153	72	71 98.61%	1	1.39%
Thompson Township, Precinct 1	0	0.00%						
Total	2	0.39%	6595	1391	518	515 99.42%	3	0.58%

Statement of Votes Cast
Schoolcraft County, MI
2012 General Primary

Date:08/08/12
Time:10:25:23
Page:4 of 114

SOVC For Jurisdiction Wide, All Counters, All Races

	REP D109 Representative						
	Reg. Voters	Times Counted	Total Votes	Jim Hafeman (REP)	Jack Hubbard (REP)	Write-In Votes	
Jurisdiction Wide							
City of Manistique, Precinct 1	111	11	1	0 0.00%	1 100.00%	0	0.00%
City of Manistique, Precinct 2	295	21	1	1 100.00%	0 0.00%	0	0.00%
City of Manistique, Precinct 3	1317	153	60	15 25.00%	45 75.00%	0	0.00%
City of Manistique, Precinct 4	659	95	33	7 21.21%	26 78.79%	0	0.00%
Doyle Township, Precinct 1	510	126	53	12 22.64%	41 77.36%	0	0.00%
Germfask Township, Precinct 1	349	69	47	4 8.51%	43 91.49%	0	0.00%
Hiawatha Township, Precinct 1	1083	299	90	22 24.44%	68 75.56%	0	0.00%
Inwood Township, Precinct 1	572	258	30	9 30.00%	21 70.00%	0	0.00%
Manistique Township, Precinct 1	764	142	70	17 24.29%	53 75.71%	0	0.00%
Mueller Township, Precinct 1	177	33	12	5 41.67%	7 58.33%	0	0.00%
Seney Township, Precinct 1	99	31	24	0 0.00%	24 100.00%	0	0.00%
Thompson Township, Precinct 1	659	153	69	18 26.09%	51 73.91%	0	0.00%
Total	6595	1391	490	110 22.45%	380 77.55%	0	0.00%

Statement of Votes Cast
Schoolcraft County, MI
2012 General Primary

Date:08/08/12
Time:10:27:32
Page:46 of 114

SOVC For Jurisdiction Wide, All Counters, All Races

	DEM US Senator					
	Reg. Voters	Times Counted	Total Votes	Debbie Stabenow (DEM)	Write-In Votes	
Jurisdiction Wide						
City of Manistique, Precinct 1	111	11	8	8 100.00%	0	0.00%
City of Manistique, Precinct 2	295	21	14	13 92.86%	1	7.14%
City of Manistique, Precinct 3	1317	153	58	58 100.00%	0	0.00%
City of Manistique, Precinct 4	659	95	46	46 100.00%	0	0.00%
Doyle Township, Precinct 1	510	126	47	46 97.87%	1	2.13%
Germfask Township, Precinct 1	349	69	11	11 100.00%	0	0.00%
Hiawatha Township, Precinct 1	1083	299	141	141 100.00%	0	0.00%
Inwood Township, Precinct 1	572	258	138	138 100.00%	0	0.00%
Manistique Township, Precinct 1	764	142	52	52 100.00%	0	0.00%
Mueller Township, Precinct 1	177	33	11	11 100.00%	0	0.00%
Seney Township, Precinct 1	99	31	3	3 100.00%	0	0.00%
Thompson Township, Precinct 1	659	153	61	61 100.00%	0	0.00%
Total	6595	1391	590	588 99.66%	2	0.34%

Statement of Votes Cast
Schoolcraft County, MI
2012 General Primary

Date:08/08/12
Time:10:27:32
Page:47 of 114

SOVC For Jurisdiction Wide, All Counters, All Races

DEM D1 Rep in Congress							
	Reg. Voters	Times Counted	Total Votes	Gary McDowell (DEM)		Write-In Votes	
Jurisdiction Wide							
City of Manistique, Precinct 1	111	11	6	6	100.00%	0	0.00%
City of Manistique, Precinct 2	295	21	14	13	92.86%	1	7.14%
City of Manistique, Precinct 3	1317	153	57	57	100.00%	0	0.00%
City of Manistique, Precinct 4	659	95	45	45	100.00%	0	0.00%
Doyle Township, Precinct 1	510	126	44	44	100.00%	0	0.00%
Germfask Township, Precinct 1	349	69	10	10	100.00%	0	0.00%
Hiawatha Township, Precinct 1	1083	299	127	126	99.21%	1	0.79%
Inwood Township, Precinct 1	572	258	131	131	100.00%	0	0.00%
Manistique Township, Precinct 1	764	142	48	48	100.00%	0	0.00%
Mueller Township, Precinct 1	177	33	10	10	100.00%	0	0.00%
Seney Township, Precinct 1	99	31	4	4	100.00%	0	0.00%
Thompson Township, Precinct 1	659	153	57	57	100.00%	0	0.00%
Total	6595	1391	553	551	99.64%	2	0.36%

Statement of Votes Cast
Schoolcraft County, MI
2012 General Primary

Date:08/08/12
Time:10:27:32
Page:48 of 114

SOVC For Jurisdiction Wide, All Counters, All Races

	DEM D109 Representative							
	Reg. Voters	Times Counted	Total Votes	John Kivela (DEM)		Tony Retaskie (DEM)		Write-In Votes
Jurisdiction Wide								
City of Manistique, Precinct 1	111	11	6	4	66.67%	2	33.33%	0 0.00%
City of Manistique, Precinct 2	295	21	14	11	78.57%	3	21.43%	0 0.00%
City of Manistique, Precinct 3	1317	153	58	30	51.72%	28	48.28%	0 0.00%
City of Manistique, Precinct 4	659	95	47	33	70.21%	14	29.79%	0 0.00%
Doyle Township, Precinct 1	510	126	47	25	53.19%	22	46.81%	0 0.00%
Germfask Township, Precinct 1	349	69	11	9	81.82%	2	18.18%	0 0.00%
Hiawatha Township, Precinct 1	1083	299	146	78	53.42%	67	45.89%	1 0.68%
Inwood Township, Precinct 1	572	258	139	82	58.99%	56	40.29%	1 0.72%
Manistique Township, Precinct 1	764	142	47	27	57.45%	20	42.55%	0 0.00%
Mueller Township, Precinct 1	177	33	10	8	80.00%	2	20.00%	0 0.00%
Seney Township, Precinct 1	99	31	4	4	100.00%	0	0.00%	0 0.00%
Thompson Township, Precinct 1	659	153	57	32	56.14%	25	43.86%	0 0.00%
Total	6595	1391	586	343	58.53%	241	41.13%	2 0.34%

SUMMARY REPORT

SHIAWASSEE COUNTY
PRIMARY ELECTION
AUGUST 7, 2012
STATISTICS

OFFICIAL RESULTS

RUN DATE:08/13/12 06:14 PM

VOTES PERCENT

PRECINCTS COUNTED (OF 33)	33	100.00
REGISTERED VOTERS - TOTAL	52,308	
BALLOTS CAST - TOTAL	12,628	
BALLOTS CAST - REPUBLICAN PARTY	7,453	59.02
BALLOTS CAST - DEMOCRATIC PARTY	3,568	28.25
BALLOTS CAST - NONPARTISAN.	806	6.38
BALLOTS CAST - BLANK.	3	.02
BALLOTS CAST - CROSSOVER	415	3.29
VOTER TURNOUT - TOTAL		24.14
VOTER TURNOUT - BLANK01

8-17
JC

SUMMARY REPORT

SHIAWASSEE COUNTY
PRIMARY ELECTION
AUGUST 7, 2012
Republican Party

OFFICIAL RESULTS

RUN DATE:08/13/12 06:14 PM

VOTES PERCENT

VOTES PERCENT

UNITED STATES SENATOR

Vote for not more than 1

Clark Durant	2,660	38.76
Gary Glenn	449	6.54
Randy Hekman	525	7.65
Pete Hoekstra	3,228	47.04
WRITE-IN.	0	

REPRESENTATIVE IN CONGRESS 4TH DISTRICT

Vote for not more than 1

Dave Camp	6,570	100.00
WRITE-IN.	0	

REPRESENTATIVE IN STATE LEGISLATURE 85TH DISTRICT

Vote for not more than 1

Ben Glardon.	6,723	100.00
WRITE-IN.	0	

PROSECUTING ATTORNEY

Vote for not more than 1

Thomas J. Emery	3,364	45.54
Deana M. Finnegan.	4,023	54.46
WRITE-IN.	0	

SHERIFF

Vote for not more than 1

Andrew R. Wilburn.	5,271	100.00
WRITE-IN.	0	

CLERK

Vote for not more than 1

Lauri L. Braid.	6,284	100.00
WRITE-IN.	0	

TREASURER

Vote for not more than 1

Thomas W. Dwyer	6,203	100.00
WRITE-IN.	0	

REGISTER OF DEEDS

Vote for not more than 1

Lori S. Kimble.	6,134	100.00
WRITE-IN.	0	

ROAD COMMISSIONER

Vote for not more than 1

Jerry L. Gutting	5,654	100.00
WRITE-IN.	0	

DRAIN COMMISSIONER

Vote for not more than 1

Homer E. Bennett II	5,668	100.00
WRITE-IN.	0	

SURVEYOR

Vote for not more than 1

William R. Wascher	5,459	100.00
WRITE-IN.	0	

COUNTY COMMISSIONER 1ST DISTRICT

Vote for not more than 1

Dan Stewart.	1,115	100.00
WRITE-IN.	0	

COUNTY COMMISSIONER 2ND DISTRICT

Vote for not more than 1

Ron Elder	671	100.00
WRITE-IN.	0	

COUNTY COMMISSIONER 3RD DISTRICT

Vote for not more than 1

Gary W. Holzhausen	800	70.11
Julie Hundley	341	29.89
WRITE-IN.	0	

COUNTY COMMISSIONER 4TH DISTRICT

Vote for not more than 1

Jon Michael Fuja	645	100.00
WRITE-IN.	0	

COUNTY COMMISSIONER 5TH DISTRICT

Vote for not more than 1

Robert McLaren.	585	55.45
Jeremy R. Root.	470	44.55
WRITE-IN.	0	

COUNTY COMMISSIONER 6TH DISTRICT

Vote for not more than 1

Dale D. Roszman	690	100.00
WRITE-IN.	0	

COUNTY COMMISSIONER 7TH DISTRICT

Vote for not more than 1

John Plowman	783	100.00
WRITE-IN.	0	

SUMMARY REPORT

RUN DATE:08/13/12 06:14 PM

SHIAWASSEE COUNTY
PRIMARY ELECTION
AUGUST 7, 2012
Republican Party

OFFICIAL RESULTS

VOTES PERCENT

VOTES PERCENT

SUPERVISOR ANTRIM TOWNSHIP

Vote for not more than 1

Levi Darrell Coffey 188 100.00
WRITE-IN. 0

SUPERVISOR BENNINGTON TOWNSHIP

Vote for not more than 1

Leonard Ash. 374 100.00
WRITE-IN. 0

SUPERVISOR BURNS TOWNSHIP

Vote for not more than 1

David Mitchell. 389 100.00
WRITE-IN. 0

SUPERVISOR CALEDONIA TOWNSHIP

Vote for not more than 1

WRITE-IN. 0

SUPERVISOR FAIRFIELD TOWNSHIP

Vote for not more than 1

Leslie M. Loynes 70 100.00
WRITE-IN. 0

SUPERVISOR HAZELTON TOWNSHIP

Vote for not more than 1

WRITE-IN. 0

SUPERVISOR MIDDLEBURY TOWNSHIP

Vote for not more than 1

Mike Herendeen. 162 100.00
WRITE-IN. 0

SUPERVISOR NEW HAVEN TOWNSHIP

Vote for not more than 1

Henry Ward Martin III 111 49.78
William Spike 112 50.22
WRITE-IN. 0

SUPERVISOR OWOSSO TOWNSHIP

Vote for not more than 1

Danny C. Miller 546 100.00
WRITE-IN. 0

SUPERVISOR PERRY TOWNSHIP

Vote for not more than 1

Mark A. Fulks 370 100.00
WRITE-IN. 0

SUPERVISOR RUSH TOWNSHIP

Vote for not more than 1

Rodney Spitler. 160 100.00
WRITE-IN. 0

SUPERVISOR SCIOTA TOWNSHIP

Vote for not more than 1

Phillip Matthews 107 100.00
WRITE-IN. 0

SUPERVISOR SHIAWASSEE TOWNSHIP

Vote for not more than 1

Norman Campbell 215 100.00
WRITE-IN. 0

SUPERVISOR VENICE TOWNSHIP

Vote for not more than 1

Kevin B. Kingsbury 216 100.00
WRITE-IN. 0

SUPERVISOR VERNON TOWNSHIP

Vote for not more than 1

Bert DeClerg 299 100.00
WRITE-IN. 0

SUPERVISOR WOODHULL TOWNSHIP

Vote for not more than 1

Pamela Slee. 242 100.00
WRITE-IN. 0

CLERK ANTRIM TOWNSHIP

Vote for not more than 1

Susan McGahey 183 100.00
WRITE-IN. 0

CLERK BENNINGTON TOWNSHIP

Vote for not more than 1

Donna B. Ash 375 100.00
WRITE-IN. 0

CLERK BURNS TOWNSHIP

Vote for not more than 1

Sharon L. Granger. 385 100.00
WRITE-IN. 0

CLERK CALEDONIA TOWNSHIP

Vote for not more than 1

Marcy Brady. 482 100.00
WRITE-IN. 0

SUMMARY REPORT

RUN DATE:08/13/12 06:14 PM

SHIAWASSEE COUNTY
PRIMARY ELECTION
AUGUST 7, 2012
Republican Party

OFFICIAL RESULTS

VOTES PERCENT

VOTES PERCENT

CLERK FAIRFIELD TOWNSHIP

Vote for not more than 1

Carolyn Long 75 100.00
WRITE-IN. 0

CLERK HAZELTON TOWNSHIP

Vote for not more than 1

WRITE-IN. 0

CLERK MIDDLEBURY TOWNSHIP

Vote for not more than 1

Susan K. Tomasek-Swan 168 100.00
WRITE-IN. 0

CLERK NEW HAVEN TOWNSHIP

Vote for not more than 1

Marilyn L. Owen 191 100.00
WRITE-IN. 0

CLERK OWOSSO TOWNSHIP

Vote for not more than 1

Bonnie Delaney. 555 100.00
WRITE-IN. 0

CLERK PERRY TOWNSHIP

Vote for not more than 1

Kelly Schmidt 390 100.00
WRITE-IN. 0

CLERK RUSH TOWNSHIP

Vote for not more than 1

Debbie Goschke. 158 100.00
WRITE-IN. 0

CLERK SCIOTA TOWNSHIP

Vote for not more than 1

Nancy Koerner 108 100.00
WRITE-IN. 0

CLERK SHIAWASSEE TOWNSHIP

Vote for not more than 1

Lisa Fall 217 100.00
WRITE-IN. 0

CLERK VENICE TOWNSHIP

Vote for not more than 1

WRITE-IN. 0

CLERK VERNON TOWNSHIP

Vote for not more than 1

WRITE-IN. 0

CLERK WOODHULL TOWNSHIP

Vote for not more than 1

Carol Maize. 250 100.00
WRITE-IN. 0

TREASURER ANTRIM TOWNSHIP

Vote for not more than 1

Nancy Robertson 189 100.00
WRITE-IN. 0

TREASURER BENNINGTON TOWNSHIP

Vote for not more than 1

Cindy L. Garber 372 100.00
WRITE-IN. 0

TREASURER BURNS TOWNSHIP

Vote for not more than 1

Valerie D. Ritter. 401 100.00
WRITE-IN. 0

TREASURER CALEDONIA TOWNSHIP

Vote for not more than 1

Renee Essenburg 435 100.00
WRITE-IN. 0

TREASURER FAIRFIELD TOWNSHIP

Vote for not more than 1

WRITE-IN. 0

TREASURER HAZELTON TOWNSHIP

Vote for not more than 1

WRITE-IN. 0

TREASURER MIDDLEBURY TOWNSHIP

Vote for not more than 1

Carolyn Stevens 168 100.00
WRITE-IN. 0

TREASURER NEW HAVEN TOWNSHIP

Vote for not more than 1

Mary L. Eickholt 194 100.00
WRITE-IN. 0

SUMMARY REPORT

SHIAWASSEE COUNTY
PRIMARY ELECTION
AUGUST 7, 2012
Republican Party

OFFICIAL RESULTS

RUN DATE:08/13/12 06:14 PM

VOTES PERCENT

VOTES PERCENT

TREASURER OWOSSO TOWNSHIP

Vote for not more than 1

June D. Cudney.	580	100.00
WRITE-IN.	0	

TREASURER PERRY TOWNSHIP

Vote for not more than 1

Troy Parmalee	395	100.00
WRITE-IN.	0	

TREASURER RUSH TOWNSHIP

Vote for not more than 1

Julie Sorenson.	174	100.00
WRITE-IN.	0	

TREASURER SCIOTA TOWNSHIP

Vote for not more than 1

WRITE-IN.	0	
-------------------	---	--

TREASURER SHIAWASSEE TOWNSHIP

Vote for not more than 1

WRITE-IN.	0	
-------------------	---	--

TREASURER VENICE TOWNSHIP

Vote for not more than 1

Kristina K. Hurd	195	100.00
WRITE-IN.	0	

TREASURER VERNON TOWNSHIP

Vote for not more than 1

WRITE-IN.	0	
-------------------	---	--

TREASURER WOODHULL TOWNSHIP

Vote for not more than 1

James Cribbs	259	100.00
WRITE-IN.	0	

TRUSTEE ANTRIM TOWNSHIP

Vote for not more than 2

Michael Godfrey	159	53.72
Rita Hooley.	137	46.28
WRITE-IN.	0	

TRUSTEE BENNINGTON TOWNSHIP

Vote for not more than 2

Jim Forsythe	216	30.73
Gerald Sayles	185	26.32
Nancy Zdunic	302	42.96
WRITE-IN.	0	

TRUSTEE BURNS TOWNSHIP

Vote for not more than 2

Garry K Adams	302	49.43
Cheryl Cole.	309	50.57
WRITE-IN.	0	

TRUSTEE FAIRFIELD TOWNSHIP

Vote for not more than 2

Steve Maynard	69	100.00
WRITE-IN.	0	

TRUSTEE HAZELTON TOWNSHIP

Vote for not more than 2

WRITE-IN.	0	
-------------------	---	--

TRUSTEE MIDDLEBURY TOWNSHIP

Vote for not more than 2

Rich Givens.	139	51.29
Gary Kiger	132	48.71
WRITE-IN.	0	

TRUSTEE NEW HAVEN TOWNSHIP

Vote for not more than 2

Allan R. LeCureux.	180	100.00
WRITE-IN.	0	

TRUSTEE PERRY TOWNSHIP

Vote for not more than 2

Mark Fraser.	369	100.00
WRITE-IN.	0	

TRUSTEE RUSH TOWNSHIP

Vote for not more than 2

Ruth George.	123	41.28
Caren F. Miner.	70	23.49
Brian Santrucek	105	35.23
WRITE-IN.	0	

TRUSTEE SCIOTA TOWNSHIP

Vote for not more than 2

Michael Reed	73	37.63
Thad Rose	40	20.62
Bill Thelen.	81	41.75
WRITE-IN.	0	

SUMMARY REPORT

RUN DATE:08/13/12 06:14 PM

SHIAWASSEE COUNTY
PRIMARY ELECTION
AUGUST 7, 2012
Republican Party

OFFICIAL RESULTS

VOTES PERCENT

VOTES PERCENT

TRUSTEE SHIAWASSEE TOWNSHIP

Vote for not more than 2

Richard C. Godfrey	163	40.45
Kenneth E. Robbins	114	28.29
John M. Sedlock	126	31.27
WRITE-IN.	0	

TRUSTEE VENICE TOWNSHIP

Vote for not more than 2

WRITE-IN.	0	
-------------------	---	--

TRUSTEE VERNON TOWNSHIP

Vote for not more than 2

Susan Bannister	236	53.39
Michael L. Blackledge	206	46.61
WRITE-IN.	0	

TRUSTEE WOODHULL TOWNSHIP

Vote for not more than 2

Jim Brehm	171	38.17
Bill Dodge	182	40.63
Jeff Slee	95	21.21
WRITE-IN.	0	

TRUSTEE CALEDONIA TOWNSHIP

Vote for not more than 4

Edward T. Bruckman	395	23.88
Geraldine R. Hagadon.	331	20.01
Rick Holzheuer.	296	17.90
Joseph G. Janca	366	22.13
William L. Pearsall	266	16.08
WRITE-IN.	0	

TRUSTEE OWOSSO TOWNSHIP

Vote for not more than 4

Joy M. Archer	478	23.64
Jayne I. Campbell.	369	18.25
Dave Chrenka	374	18.50
Diane Krajcovic	377	18.64
Gary L. Schultz	424	20.97
WRITE-IN.	0	

PARK COMMISSIONER WOODHULL TOWNSHIP

Vote for not more than 7

Constance L. Henske	183	48.93
Laura Sayles	191	51.07
WRITE-IN.	0	

DELEGATE TO COUNTY CONVENTION CITY OF OWOSSO 1-1 (Prec-
Vote for not more than 7

Thomas Landino.	276	100.00
WRITE-IN.	0	

DELEGATE TO COUNTY CONVENTION FAIRFIELD TOWNSHIP (Prec-
Vote for not more than 2

WRITE-IN.	0	
-------------------	---	--

DELEGATE TO COUNTY CONVENTION OWOSSO TOWNSHIP 3 (Prec-0

Vote for not more than 2

Christy Moorman	28	18.18
Terry J Ott.	33	21.43
Ruth Roszman	41	26.62
Wayne L. Roszman	52	33.77
WRITE-IN.	0	

DELEGATE TO COUNTY CONVENTION CITY OF OWOSSO 2-4 (Prec-
Vote for not more than 2

Teresa A. Skaryd	49	100.00
WRITE-IN.	0	

DELEGATE TO COUNTY CONVENTION NEW HAVEN TOWNSHIP (Prec-
Vote for not more than 3

Jim Van Pelt	149	51.20
Sharon Van Pelt	142	48.80
WRITE-IN.	0	

DELEGATE TO COUNTY CONVENTION VENICE TOWNSHIP 1 (Prec-0

Vote for not more than 3

WRITE-IN.	0	
-------------------	---	--

DELEGATE TO COUNTY CONVENTION VENICE TOWNSHIP 2 (Prec-0

Vote for not more than 3

Donald M. Bearup	91	45.96
Nathan S. Yerian	107	54.04
WRITE-IN.	0	

DELEGATE TO COUNTY CONVENTION CITY OF DURAND 1 (Prec-00

Vote for not more than 3

WRITE-IN.	0	
-------------------	---	--

DELEGATE TO COUNTY CONVENTION CITY OF DURAND 2 (Prec-00

Vote for not more than 3

Dennis Rainwater	102	59.65
Ken Themm	69	40.35
WRITE-IN.	0	

SUMMARY REPORT

RUN DATE:08/13/12 06:14 PM

SHIAWASSEE COUNTY
PRIMARY ELECTION
AUGUST 7, 2012
Republican Party

OFFICIAL RESULTS

VOTES PERCENT

DELEGATE TO COUNTY CONVENTION CITY OF LAINGSBURG (Prec-

Vote for not more than 3

WRITE-IN. 0

DELEGATE TO COUNTY CONVENTION CITY OF OWOSSO 6-1 (Prec-

Vote for not more than 3

Brian Buckley 88 100.00

WRITE-IN. 0

DELEGATE TO COUNTY CONVENTION CALEDONIA TOWNSHIP 2 (Pre

Vote for not more than 4

WRITE-IN. 0

DELEGATE TO COUNTY CONVENTION MIDOLEBURY TOWNSHIP (Prec

Vote for not more than 4

Robert E. Delaney. 152 100.00

WRITE-IN. 0

DELEGATE TO COUNTY CONVENTION OWOSSO TOWNSHIP 1 (Prec-0

Vote for not more than 4

WRITE-IN. 1 100.00

DELEGATE TO COUNTY CONVENTION RUSH TOWNSHIP (Prec-0017)

Vote for not more than 4

Ellis Lars Nordbeck 121 50.84

Mary Nordbeck 117 49.16

WRITE-IN. 0

DELEGATE TO COUNTY CONVENTION CITY OF OWOSSO 2-2 (Prec-

Vote for not more than 4

Gerald Alcorn 80 16.99

Burton Fox 101 21.44

Daniel L. McMaster 62 13.16

Lenore B. McMaster 57 12.10

Janet Martin 69 14.65

Virginia Teich. 102 21.66

WRITE-IN. 0

DELEGATE TO COUNTY CONVENTION CITY OF OWOSSO 2-3 (Prec-

Vote for not more than 4

Steve O'Neil 156 100.00

WRITE-IN. 0

DELEGATE TO COUNTY CONVENTION CITY OF PERRY (Prec-0039)

Vote for not more than 4

WRITE-IN. 0

VOTES PERCENT

DELEGATE TO COUNTY CONVENTION ANTRIM TOWNSHIP (Prec-000

Vote for not more than 5

WRITE-IN. 0

DELEGATE TO COUNTY CONVENTION HAZELTON TOWNSHIP (Prec-D

Vote for not more than 5

Dennis Braid 112 49.34

Lauri L. Braid. 115 50.66

WRITE-IN. 0

DELEGATE TO COUNTY CONVENTION PERRY TOWNSHIP 1 (Prec-00

Vote for not more than 5

Brenda Ocenasek 144 24.91

Joseph J. Ocenasek 130 22.49

John Plowman 174 30.10

Anthony Schepis, Jr.. 130 22.49

WRITE-IN. 0

DELEGATE TO COUNTY CONVENTION PERRY TOWNSHIP 2 (Prec-00

Vote for not more than 5

Thomas J. Emery 151 62.92

Beverly E. van den Berg. 89 37.08

WRITE-IN. 0

DELEGATE TO COUNTY CONVENTION SCIOTA TOWNSHIP (Prec-001

Vote for not more than 5

WRITE-IN. 0

DELEGATE TO COUNTY CONVENTION VERNON TOWNSHIP 2 (Prec-0

Vote for not more than 5

WRITE-IN. 0

DELEGATE TO COUNTY CONVENTION CITY OF CORUNNA (Prec-002

Vote for not more than 5

Lisa Burwell 114 26.51

Sam Burwell. 113 26.28

Avery Weaver 203 47.21

WRITE-IN. 0

DELEGATE TO COUNTY CONVENTION CALEDONIA TOWNSHIP 1 (Pre

Vote for not more than 6

Michael Miller. 244 99.59

WRITE-IN. 1 .41

DELEGATE TO COUNTY CONVENTION OWOSSO TOWNSHIP 2 (Prec-0

Vote for not more than 6

WRITE-IN. 0

SUMMARY REPORT

SHIAWASSEE COUNTY
PRIMARY ELECTION
AUGUST 7, 2012
Republican Party

OFFICIAL RESULTS

RUN DATE:08/13/12 06:14 PM

VOTES PERCENT

DELEGATE TO COUNTY CONVENTION SHIAWASSEE TOWNSHIP (Prec

Vote for not more than 6

Carol Janeen McLaren.	152	48.56
Robert McLaren.	161	51.44
WRITE-IN.	0	

DELEGATE TO COUNTY CONVENTION VERNON TOWNSHIP 1 (Prec-0

Vote for not more than 6

WRITE-IN.	0	
-------------------	---	--

DELEGATE TO COUNTY CONVENTION CITY OF OWOSSO 2-1 (Prec-

Vote for not more than 6

Theresa M. Grace	205	53.66
Cathleen Ann Ross.	174	45.55
WRITE-IN.	3	.79

DELEGATE TO COUNTY CONVENTION WOODHULL TOWNSHIP (Prec-0

Vote for not more than 10

Beverly A. Lang	183	51.99
Brian Ulery.	169	48.01
WRITE-IN.	0	

DELEGATE TO COUNTY CONVENTION BENNINGTON TOWNSHIP (Prec

Vote for not more than 9

Richard J. Ball	301	23.30
Tammy Cech	190	14.71
David C. Meiers	173	13.39
Connie J. Munsell-Ball	200	15.48
Richard L. Ross	200	15.48
Dale D. Roszman	228	17.65
WRITE-IN.	0	

DELEGATE TO COUNTY CONVENTION BURNS TOWNSHIP (Prec-0003

Vote for not more than 8

Theresa A. Schaefer	263	51.77
George Zimmer	245	48.23
WRITE-IN.	0	

SUMMARY REPORT

SHIAWASSEE COUNTY
PRIMARY ELECTION
AUGUST 7, 2012
Democratic Party

OFFICIAL RESULTS

RUN DATE:08/13/12 06:14 PM

VOTES PERCENT

VOTES PERCENT

UNITED STATES SENATOR

Vote for not more than 1

Debbie Stabenow 3,517 100.00
WRITE-IN. 0

SURVEYOR

Vote for not more than 1

WRITE-IN. 0

REPRESENTATIVE IN CONGRESS 4TH DISTRICT

Vote for not more than 1

Debra Freidell Wirth. 3,006 100.00
WRITE-IN. 0

COUNTY COMMISSIONER 1ST DISTRICT

Vote for not more than 1

Paul W. Dutton Jr. 479 100.00
WRITE-IN. 0

REPRESENTATIVE IN STATE LEGISLATURE 85TH DISTRICT

Vote for not more than 1

Paul Ray. 3,229 100.00
WRITE-IN. 0

COUNTY COMMISSIONER 2ND DISTRICT

Vote for not more than 1

John Horvath 480 100.00
WRITE-IN. 0

PROSECUTING ATTORNEY

Vote for not more than 1

Christina K. Lichty 3,084 100.00
WRITE-IN. 0

COUNTY COMMISSIONER 3RD DISTRICT

Vote for not more than 1

Thomas R. Elliott. 530 100.00
WRITE-IN. 0

SHERIFF

Vote for not more than 1

George R. Braidwood II 3,451 100.00
WRITE-IN. 0

COUNTY COMMISSIONER 4TH DISTRICT

Vote for not more than 1

Les L. Schneider 424 100.00
WRITE-IN. 0

CLERK

Vote for not more than 1

WRITE-IN. 0

COUNTY COMMISSIONER 5TH DISTRICT

Vote for not more than 1

Tanya Buckelew. 437 100.00
WRITE-IN. 0

TREASURER

Vote for not more than 1

WRITE-IN. 0

COUNTY COMMISSIONER 6TH DISTRICT

Vote for not more than 1

Jeffrey R. Bartz 384 100.00
WRITE-IN. 0

REGISTER OF DEEDS

Vote for not more than 1

WRITE-IN. 0

COUNTY COMMISSIONER 7TH DISTRICT

Vote for not more than 1

WRITE-IN. 0

ROAD COMMISSIONER

Vote for not more than 1

Stephen Zemcik. 3,096 100.00
WRITE-IN. 0

SUPERVISOR ANTRIM TOWNSHIP

Vote for not more than 1

WRITE-IN. 0

DRAIN COMMISSIONER

Vote for not more than 1

Tony Newman. 3,090 100.00
WRITE-IN. 0

SUPERVISOR BENNINGTON TOWNSHIP

Vote for not more than 1

WRITE-IN. 0

SUMMARY REPORT

RUN DATE:08/13/12 06:14 PM

SHIAWASSEE COUNTY
PRIMARY ELECTION
AUGUST 7, 2012
Democratic Party

OFFICIAL RESULTS

VOTES PERCENT

VOTES PERCENT

SUPERVISOR BURNS TOWNSHIP

Vote for not more than 1

WRITE-IN. 0

SUPERVISOR CALEDONIA TOWNSHIP

Vote for not more than 1

Joe De Caire 267 100.00

WRITE-IN. 0

SUPERVISOR FAIRFIELD TOWNSHIP

Vote for not more than 1

WRITE-IN. 0

SUPERVISOR HAZELTON TOWNSHIP

Vote for not more than 1

James R. Sheridan. 147 100.00

WRITE-IN. 0

SUPERVISOR MIDDLEBURY TOWNSHIP

Vote for not more than 1

Robert Dennison 47 100.00

WRITE-IN. 0

SUPERVISOR NEW HAVEN TOWNSHIP

Vote for not more than 1

Tim Hill. 59 100.00

WRITE-IN. 0

SUPERVISOR OWOSSO TOWNSHIP

Vote for not more than 1

WRITE-IN. 0

SUPERVISOR PERRY TOWNSHIP

Vote for not more than 1

Sidney L. Grinnell 159 100.00

WRITE-IN. 0

SUPERVISOR RUSH TOWNSHIP

Vote for not more than 1

WRITE-IN. 0

SUPERVISOR SCIOTA TOWNSHIP

Vote for not more than 1

Jodi Allen 40 100.00

WRITE-IN. 0

SUPERVISOR SHIAWASSEE TOWNSHIP

Vote for not more than 1

Anthony David Karhoff 120 100.00

WRITE-IN. 0

SUPERVISOR VENICE TOWNSHIP

Vote for not more than 1

WRITE-IN. 0

SUPERVISOR VERNON TOWNSHIP

Vote for not more than 1

WRITE-IN. 0

SUPERVISOR WOODHULL TOWNSHIP

Vote for not more than 1

WRITE-IN. 0

CLERK ANTRIM TOWNSHIP

Vote for not more than 1

WRITE-IN. 0

CLERK BENNINGTON TOWNSHIP

Vote for not more than 1

WRITE-IN. 0

CLERK BURNS TOWNSHIP

Vote for not more than 1

WRITE-IN. 0

CLERK CALEDONIA TOWNSHIP

Vote for not more than 1

WRITE-IN. 0

CLERK FAIRFIELD TOWNSHIP

Vote for not more than 1

WRITE-IN. 0

CLERK HAZELTON TOWNSHIP

Vote for not more than 1

Rebecca M.A. Hart. 148 100.00

WRITE-IN. 0

CLERK MIDDLEBURY TOWNSHIP

Vote for not more than 1

WRITE-IN. 0

SUMMARY REPORT

SHIAWASSEE COUNTY
PRIMARY ELECTION
AUGUST 7, 2012
Democratic Party

OFFICIAL RESULTS

RUN DATE:08/13/12 06:14 PM

VOTES PERCENT

VOTES PERCENT

CLERK NEW HAVEN TOWNSHIP

Vote for not more than 1

WRITE-IN. 0

CLERK OWOSSO TOWNSHIP

Vote for not more than 1

WRITE-IN. 0

CLERK PERRY TOWNSHIP

Vote for not more than 1

Peggy Michalek. 155 100.00

WRITE-IN. 0

CLERK RUSH TOWNSHIP

Vote for not more than 1

WRITE-IN. 0

CLERK SCIOTA TOWNSHIP

Vote for not more than 1

WRITE-IN. 0

CLERK SHIAWASSEE TOWNSHIP

Vote for not more than 1

WRITE-IN. 0

CLERK VENICE TOWNSHIP

Vote for not more than 1

WRITE-IN. 0

CLERK VERNON TOWNSHIP

Vote for not more than 1

Charlotte Clarke 213 100.00

WRITE-IN. 0

CLERK WOODHULL TOWNSHIP

Vote for not more than 1

WRITE-IN. 0

TREASURER ANTRIM TOWNSHIP

Vote for not more than 1

WRITE-IN. 0

TREASURER BENNINGTON TOWNSHIP

Vote for not more than 1

WRITE-IN. 0

TREASURER BURNS TOWNSHIP

Vote for not more than 1

WRITE-IN. 0

TREASURER CALEDONIA TOWNSHIP

Vote for not more than 1

WRITE-IN. 0

TREASURER FAIRFIELD TOWNSHIP

Vote for not more than 1

Vivian J. Durling. 21 100.00

WRITE-IN. 0

TREASURER HAZELTON TOWNSHIP

Vote for not more than 1

Cheryl A. Pope. 146 100.00

WRITE-IN. 0

TREASURER MIDDLEBURY TOWNSHIP

Vote for not more than 1

WRITE-IN. 0

TREASURER NEW HAVEN TOWNSHIP

Vote for not more than 1

WRITE-IN. 0

TREASURER OWOSSO TOWNSHIP

Vote for not more than 1

WRITE-IN. 0

TREASURER PERRY TOWNSHIP

Vote for not more than 1

WRITE-IN. 0

TREASURER RUSH TOWNSHIP

Vote for not more than 1

WRITE-IN. 0

TREASURER SCIOTA TOWNSHIP

Vote for not more than 1

Eric J. Schuman 32 100.00

WRITE-IN. 0

TREASURER SHIAWASSEE TOWNSHIP

Vote for not more than 1

Warren M. Gutting. 109 100.00

WRITE-IN. 0

SUMMARY REPORT

RUN DATE:08/13/12 06:14 PM

SHIAWASSEE COUNTY
PRIMARY ELECTION
AUGUST 7, 2012
Democratic Party

OFFICIAL RESULTS

VOTES PERCENT

VOTES PERCENT

TREASURER VENICE TOWNSHIP

Vote for not more than 1

WRITE-IN. 0

TREASURER VERNON TOWNSHIP

Vote for not more than 1

Mary Jane Edwards. 212 100.00

WRITE-IN. 0

TREASURER WOODHULL TOWNSHIP

Vote for not more than 1

WRITE-IN. 0

TRUSTEE ANTRIM TOWNSHIP

Vote for not more than 2

WRITE-IN. 0

TRUSTEE BENNINGTON TOWNSHIP

Vote for not more than 2

WRITE-IN. 0

TRUSTEE BURNS TOWNSHIP

Vote for not more than 2

WRITE-IN. 0

TRUSTEE FAIRFIELD TOWNSHIP

Vote for not more than 2

Harvey Coon. 21 100.00

WRITE-IN. 0

TRUSTEE HAZELTON TOWNSHIP

Vote for not more than 2

Allan L. Gross. 125 48.08

Samuel Knieper. 135 51.92

WRITE-IN. 0

TRUSTEE MIDDLEBURY TOWNSHIP

Vote for not more than 2

Richard D. Wirt 49 100.00

WRITE-IN. 0

TRUSTEE NEW HAVEN TOWNSHIP

Vote for not more than 2

Thomas John Foster 63 100.00

WRITE-IN. 0

TRUSTEE PERRY TOWNSHIP

Vote for not more than 2

Francis L. Griffith 136 55.74

Walter M. Saxton 108 44.26

WRITE-IN. 0

TRUSTEE RUSH TOWNSHIP

Vote for not more than 2

WRITE-IN. 0

TRUSTEE SCIOTA TOWNSHIP

Vote for not more than 2

WRITE-IN. 0

TRUSTEE SHIAWASSEE TOWNSHIP

Vote for not more than 2

WRITE-IN. 0

TRUSTEE VENICE TOWNSHIP

Vote for not more than 2

John A. Mitosinka. 108 100.00

WRITE-IN. 0

TRUSTEE VERNON TOWNSHIP

Vote for not more than 2

WRITE-IN. 0

TRUSTEE WOODHULL TOWNSHIP

Vote for not more than 2

WRITE-IN. 0

TRUSTEE CALEDONIA TOWNSHIP

Vote for not more than 4

WRITE-IN. 0

TRUSTEE OWOSSO TOWNSHIP

Vote for not more than 4

WRITE-IN. 0

PARK COMMISSIONER WOODHULL TOWNSHIP

Vote for not more than 7

Paula J. Hill 76 27.34

Frederick J. Kline 70 25.18

William E. Warfle. 69 24.82

Robert S. Young 63 22.66

WRITE-IN. 0

SUMMARY REPORT

SHIAWASSEE COUNTY
PRIMARY ELECTION
AUGUST 7, 2012
Democratic Party

OFFICIAL RESULTS

RUN DATE:08/13/12 06:14 PM

VOTES PERCENT

VOTES PERCENT

DELEGATE TO COUNTY CONVENTION CALEDONIA TOWNSHIP 2 (Pre
Vote for not more than 8
Paul Ray. 78 100.00
WRITE-IN. 0

DELEGATE TO COUNTY CONVENTION CITY OF OWOSSO 2-1 (Prec-
Vote for not more than 11
Ed Brush. 157 100.00
WRITE-IN. 0

DELEGATE TO COUNTY CONVENTION DWOSSO TOWNSHIP 2 (Prec-0
Vote for not more than 8
Dean Braid 79 51.63
Diane Doubrava. 74 48.37
WRITE-IN. 0

DELEGATE TO COUNTY CONVENTION CITY OF OWOSSO 2-2 (Prec-
Vote for not more than 11
WRITE-IN. 0

DELEGATE TO COUNTY CONVENTION PERRY TOWNSHIP 2 (Prec-00
Vote for not more than 8
Susan Crawford. 68 100.00
WRITE-IN. 0

DELEGATE TO COUNTY CONVENTION FAIRFIELD TOWNSHIP (Prec-
Vote for not more than 3
WRITE-IN. 0

DELEGATE TO COUNTY CONVENTION SCIOTA TOWNSHIP (Prec-001
Vote for not more than 8
Richard L. Dedic 36 100.00
WRITE-IN. 0

DELEGATE TO COUNTY CONVENTION OWOSSO TOWNSHIP 3 (Prec-0
Vote for not more than 3
WRITE-IN. 0

DELEGATE TO COUNTY CONVENTION CITY OF DURAND 2 (Prec-00
Vote for not more than 8
Kenneth A. Micketti 69 100.00
WRITE-IN. 0

DELEGATE TO COUNTY CONVENTION VENICE TOWNSHIP 1 (Prec-0
Vote for not more than 4
WRITE-IN. 0

DELEGATE TO COUNTY CONVENTION CITY OF OWOSSO 6-1 (Prec-
Vote for not more than 8
WRITE-IN. 0

DELEGATE TO COUNTY CONVENTION MIDDLEBURY TOWNSHIP (Prec
Vote for not more than 5
WRITE-IN. 0

DELEGATE TO COUNTY CONVENTION CITY OF PERRY (Prec-0039)
Vote for not more than 8
Michael Huerta. 99 100.00
WRITE-IN. 0

DELEGATE TO COUNTY CONVENTION RUSH TOWNSHIP (Prec-0017)
Vote for not more than 5
Arnold Dunchock 52 100.00
WRITE-IN. 0

DELEGATE TO COUNTY CONVENTION BURNS TOWNSHIP (Prec-0003
Vote for not more than 11
Pamela Drake 136 100.00
WRITE-IN. 0

DELEGATE TO COUNTY CONVENTION CITY OF LAINGSBURG (Prec-
Vote for not more than 5
Scott A. Dedic. 23 45.10
Brian Fredline. 28 54.90
WRITE-IN. 0

DELEGATE TO COUNTY CONVENTION CALEDONIA TOWNSHIP 1 (Pre
Vote for not more than 11
WRITE-IN. 0

DELEGATE TO COUNTY CONVENTION CITY OF OWOSSO 2-4 (Prec-
Vote for not more than 5
WRITE-IN. 28 100.00

DELEGATE TO COUNTY CONVENTION HAZELTON TOWNSHIP (Prec-0
Vote for not more than 11
Anthony Newman. 142 100.00
WRITE-IN. 0

DELEGATE TO COUNTY CONVENTION NEW HAVEN TOWNSHIP (Prec-
Vote for not more than 6
WRITE-IN. 0

DELEGATE TO COUNTY CONVENTION VENICE TOWNSHIP 2 (Prec-0
Vote for not more than 6
Keith Keeler 63 100.00
WRITE-IN. 0

SUMMARY REPORT

SHIAWASSEE COUNTY
PRIMARY ELECTION
AUGUST 7, 2012
Democratic Party

OFFICIAL RESULTS

RUN DATE:08/13/12 06:14 PM

VOTES PERCENT

VOTES PERCENT

DELEGATE TO COUNTY CONVENTION CITY OF DURAND 1 (Prec-00
Vote for not more than 6
Lorraine E. Stone. 58 100.00
WRITE-IN. 0

DELEGATE TO COUNTY CONVENTION WOODHULL TOWNSHIP (Prec-0
Vote for not more than 17
Sharron Ann Mowers 78 100.00
WRITE-IN. 0

DELEGATE TO COUNTY CONVENTION ANTRIM TOWNSHIP (Prec-000
Vote for not more than 7
Mike Green 67 100.00
WRITE-IN. 0

DELEGATE TO COUNTY CONVENTION VERNON TOWNSHIP 2 (Prec-0
Vote for not more than 10
WRITE-IN. 0

DELEGATE TO COUNTY CONVENTION PERRY TOWNSHIP 1 (Prec-00
Vote for not more than 7
WRITE-IN. 0

DELEGATE TO COUNTY CONVENTION OWOSSO TOWNSHIP 1 (Prec-0
Vote for not more than 9
WRITE-IN. 0

DELEGATE TO COUNTY CONVENTION CITY OF OWOSSO 2-3 (Prec-
Vote for not more than 9
Scott E. Zuckschwerdt 124 100.00
WRITE-IN. 0

DELEGATE TO COUNTY CONVENTION VERNON TOWNSHIP 1 (Prec-0
Vote for not more than 12
Mike Robinson 90 100.00
WRITE-IN. 0

DELEGATE TO COUNTY CONVENTION CITY OF CORUNNA (Prec-002
Vote for not more than 12
Thomas Richard Elliott 114 24.20
Carol A. Spaniola. 123 26.11
Francis R. Spaniola 125 26.54
Josephine Spaniola 109 23.14
WRITE-IN. 0

DELEGATE TO COUNTY CONVENTION BENNINGTON TOWNSHIP (Prec
Vote for not more than 13
Kirk P. Rheame 135 100.00
WRITE-IN. 0

DELEGATE TO COUNTY CONVENTION SHIAWASSEE TOWNSHIP (Prec
Vote for not more than 13
WRITE-IN. 0

DELEGATE TO COUNTY CONVENTION CITY OF OWOSSO 1-1 (Prec-
Vote for not more than 13
WRITE-IN. 0

SUMMARY REPORT

RUN DATE:08/13/12 06:14 PM

SHIAWASSEE COUNTY
PRIMARY ELECTION
AUGUST 7, 2012
Democratic Party

OFFICIAL RESULTS

VOTES PERCENT

JUDGE OF PROBATE COURT

Vote for not more than 1

Thomas J. Dignan	4,766	44.40
Susan Thorman	2,742	25.54
Matthew J. Van Epps	3,226	30.05
WRITE-IN.	0	

MSU EXTENSION

Vote for not more than 1

YES	8,716	71.89
NO.	3,408	28.11

MEDICAL CARE

Vote for not more than 1

YES	7,973	66.65
NO.	3,989	33.35

MIDDLEBURY ROAD MIDDLEBURY TOWNSHIP

Vote for not more than 1

YES	183	71.48
NO.	73	28.52

OWOSSO SATA OWOSSO TOWNSHIP

Vote for not more than 1

YES	797	74.42
NO.	274	25.58

FAIRFIELD FIRE & AMBULANCE FAIRFIELD TOWNSHIP

Vote for not more than 1

YES	95	85.59
NO.	16	14.41

CITY OF OWOSSO SATA OWOSSO CITY

Vote for not more than 1

YES	1,897	76.49
NO.	583	23.51

BURNS TWP FIRE BURNS TOWNSHIP

Vote for not more than 1

YES	547	71.60
NO.	217	28.40

CITY OF DURAND SATA DURAND CITY

Vote for not more than 1

YES	265	66.42
NO.	134	33.58

VOTES PERCENT

CITY OF PERRY SATA PERRY CITY

Vote for not more than 1

YES	200	56.66
NO.	153	43.34

ANTRIM TWP AMBULANCE ANTRIM TOWNSHIP

Vote for not more than 1

YES	270	74.59
NO.	92	25.41

CALEDONIA TWP SATA CALEDONIA TOWNSHIP

Vote for not more than 1

YES	731	73.69
NO.	261	26.31

FAIRFIELD ROAD MILLAGE FAIRFIELD TOWNSHIP

Vote for not more than 1

YES	83	82.18
NO.	18	17.82

BURNS TOWNSHIP FIRE & APPARATUS BURNS TOWNSHIP 0

Vote for not more than 1

YES	494	66.58
NO.	248	33.42

BURNS TOWNSHIP AMBULANCE BURNS TOWNSHIP 0

Vote for not more than 1

YES	436	64.21
NO.	243	35.79

RUN DATE:08/13/12 06:14 PM

VOTES PERCENT

VOTES PERCENT

ANTRIM TWP FIRE ANTRIM TOWNSHIP

Vote for not more than 1

YES	262	74.43
NO.	90	25.57

BYRON AREA SCHOOLS

Vote for not more than 1

YES	331	37.74
NO.	546	62.26

PERRY SCHOOL DISTRICT PERRY PUBLIC

Vote for not more than 1

YES	627	41.80
NO.	873	58.20

COMMUNITY DISTRICT LIBRARY BURNS TOWNSHIP

Vote for not more than 1

YES	310	40.58
NO.	454	59.42

COMMUNITY DISTRICT LIBRARY CALEDONIA TOWNSHIP 1

Vote for not more than 1

YES	382	65.19
NO.	204	34.81

COMMUNITY DISTRICT LIBRARY CALEDONIA TOWNSHIP 2

Vote for not more than 1

YES	198	63.46
NO.	114	36.54

COMMUNITY DISTRICT LIBRARY HAZELTON TOWNSHIP

Vote for not more than 1

YES	223	61.60
NO.	139	38.40

COMMUNITY DISTRICT LIBRARY PERRY TOWNSHIP 1

Vote for not more than 1

YES	168	42.86
NO.	224	57.14

COMMUNITY DISTRICT LIBRARY PERRY TOWNSHIP 2

Vote for not more than 1

YES	143	47.51
NO.	158	52.49

COMMUNITY DISTRICT LIBRARY SHIAWASSEE TOWNSHIP

Vote for not more than 1

YES	251	58.92
NO.	175	41.08

COMMUNITY DISTRICT LIBRARY VENICE TOWNSHIP 1

Vote for not more than 1

YES	68	58.62
NO.	48	41.38

COMMUNITY DISTRICT LIBRARY VENICE TOWNSHIP 2

Vote for not more than 1

YES	166	63.60
NO.	95	36.40

COMMUNITY DISTRICT LIBRARY CITY OF CORUNNA

Vote for not more than 1

YES	312	67.68
NO.	149	32.32

COMMUNITY DISTRICT LIBRARY CITY OF PERRY

Vote for not more than 1

YES	185	52.41
NO.	168	47.59

FOWLerville DISTRICT LIBRARY

Vote for not more than 1

YES	6	27.27
NO.	16	72.73

STATEMENT OF VOTES
AUGUST PRIMARY ELECTION, TUESDAY, AUGUST 7, 2012 - ST CLAIR COUNTY 74

UNITED STATES SENATOR										
NAMES OF TOWNSHIPS AND ELECTION DISTRICTS		REPUBLICAN					DEMOCRATIC			
ST. CLAIR SECTION 1	74									
		Poll Book Totals	Clark Durant	Gary Glenn	Randy Hekman	Pete Hoekstra	TOTALS	Debbie Stabenow		TOTALS
Berlin Twp	0200001	322	118	6	7	103	234	48		48
Brockway Twp	0400001	439	123	25	16	136	300	57		57
Burchville Twp										
1	0600001	256	71	11	8	89	179	36		36
2	0600002	235	80	11	8	71	170	36		36
3	0600003	161	50	7	0	45	102	35		35
Casco Township										
1	0800001	219	56	14	10	71	151	31		31
2	0800002	278	79	9	6	72	166	76		76
China Township										
1	1000001	471	80	7	13	67	167	183		183
2	1000002	284	28	9	5	53	95	116		116
Clay Township										
1	1200001	437	114	34	18	133	299	74		74
2	1200002	39	6	1	2	7	16	15		15
3	1200003	425	102	22	16	141	281	84		84
4	1200004	493	116	21	13	185	335	65		65
5	1200005	517	139	24	22	149	334	104		104
Clyde Township										
1	1400001	813	187	71	37	275	570	83		83
2	1400002	382	88	25	26	118	257	76		76
Columbus Township										
1	1600001	458	131	32	20	136	319	44		44
2	1600002	*Consolidated with Precinct 1					0			0
3	1600003	253	64	10	10	96	180	34		34
Cottleville	1800001	750	183	52	32	214	481	149		149
East China Charter										
1	2000001	304	49	10	20	88	167	80		80
2	2000002	427	92	11	16	152	271	95		95
Emmett Twp.	2200001	410	93	10	13	98	214	135		135
Fort Gratiot Township										
1	2400001	415	85	25	19	136	265	79		79
2	2400002	581	128	39	16	193	376	63		63
3	2400003	436	98	29	10	147	284	71		71
4	2400004	685	160	45	25	241	471	91		91
5	2400005	234	74	19	8	64	165	29		29
Grant Twp.	2600001	277	65	12	14	89	180	55		55
Greenwood Township										
1	2800001	243	62	15	13	65	155	61		61
Ira Township										
1	3000001	244	74	9	16	76	175	41		41
2	3000002	295	87	17	8	76	188	57		57
3	3000003	97	28	1	6	23	58	28		28
Kenoskee Twp.	3200001	455	146	27	14	127	314	61		61
Kimball Township							0			0
1	3400001	340	71	23	13	91	198	89		89
2	3400002	325	55	24	3	82	164	104		104
3	3400003	333	63	12	29	102	206	76		76
4	3400004	299	50	13	14	84	161	89		89
Lynn Twp.	3600001	166	44	8	12	45	109	40		40
Mussey Twp.	3800001	587	174	33	26	190	423	70		70
Port Huron Charter										
1	4000001	423	123	22	22	131	298	68		68
2	4000002	378	77	18	9	107	211	99		99
3	4000003	279	43	20	14	94	171	60		60
4	4000004	115	14	8	2	29	53	43		43
5	4000005	131	16	9	8	26	59	55		55
Riley Twp.	4200001	553	167	32	29	160	388	72		72
St. Clair Township										
1	4400001	591	169	27	21	197	414	107		107
2	4400002	483	128	28	16	104	276	132		132
Wales Twp.	4600001	449	123	19	29	103	274	90		90
TOWNSHIP TOTALS		17787	4373	956	714	5281	11324	3486		3486

STATEMENT OF VOTES
AUGUST PRIMARY ELECTION, TUESDAY, AUGUST 7, 2012 - ST CLAIR COUNTY 74

UNITED STATES SENATOR											
		REPUBLICAN						DEMOCRATIC			
NAMES OF TOWNSHIPS AND ELECTION DISTRICTS ST. CLAIR SECTION 1		74									
		Poll Book Totals	Clark Durant	Gary Glenn	Randy Hekman	Pete Hoekstra	TOTALS	Debbie Stabenow	TOTALS		
CITY OF ALGONAC											
1	5200001	321	58	8	8	99	173	91		91	
2	5200002	284	60	20	7	78	165	83		83	
MARINE CITY											
1	5400001	305	44	4	17	70	135	131		131	
2	5400002	327	44	13	14	67	138	139		139	
CITY OF MARYSVILLE											
1	5600001	405	88	15	7	121	231	120		120	
2	5600002	589	119	29	25	165	338	173		173	
3	5600003	599	141	26	25	145	337	161		161	
CITY OF MEMPHIS											
2	5800002	45	12	3	2	10	27	8		8	
CITY OF PORT HURON											
1	6200001	541	117	28	13	180	338	117		117	
2	6200002	506	113	22	11	158	304	115		115	
3	6200003	485	119	17	16	143	295	91		91	
4	6200004	304	65	19	6	63	153	101		101	
5	6200005	220	41	10	6	52	109	92		92	
6	6200006	222	33	12	9	50	104	88		88	
7	6200007	181	33	6	6	36	81	72		72	
8	6200008	280	49	11	7	69	136	109		109	
9	6200009	276	49	8	10	67	134	100		100	
10	6200010	193	29	6	4	31	70	107		107	
CITY OF RICHMOND							0				
1	6300001	NO VOTERS		0	0	0	0	0		0	
CITY OF ST. CLAIR							0				
1	6400001	340	80	10	11	114	215	86		86	
2	6400002	319	74	14	7	85	180	84		84	
3	6400003	261	66	7	8	74	155	71		71	
CITY OF YALE											
1	6600001	232	51	14	18	77	160	46		46	
SUBTOTAL		7235	1485	302	237	1954	3978	2185		2185	
TOWNSHIP TOTALS		17787	4373	956	714	5281	11324	3486		3486	
GRAND TOTALS		25022	5858	1258	951	7235	15302	5671		5671	

STATEMENT OF VOTES
AUGUST PRIMARY ELECTION, TUESDAY, AUGUST 7, 2012 - ST CLAIR COUNTY 74

STATE REPRESENTATIVE - 81ST DISTRICT												
		REPUBLICAN						DEMOCRATIC				
NAMES OF TOWNSHIPS AND ELECTION DISTRICTS ST. CLAIR SECTION 1		Poll Book Totals	Gary R. Eisen	Peter Frangedakis	Dan Lauwers	Dennis Peternel	Thomas Raymond	TOTALS	Stewart Sternberg	Jason Davis	Patrick Phelan	TOTALS
Berlin Twp	0200001	322	26	23	168	6	19	242	11	8	21	40
Brockway Twp	0400001	439	27	15	272	5	11	330	13	18	21	52
Burchville Twp												
1	0600001	256						0				0
2	0600002	235						0				0
3	0600003	161						0				0
Casco Township												
1	0800001	219						0				0
2	0800002	278						0				0
China Township												
1	1000001	471	87	2	37	35	13	174	32	21	117	170
2	1000002	284	32	6	13	13	22	86	21	17	77	115
Clay Township												
1	1200001	437	46	35	84	29	78	272	24	21	26	71
2	1200002	39	3	7	0	3	4	17	5	8	5	18
3	1200003	425	34	36	72	56	53	251	14	17	47	78
4	1200004	493	46	36	110	43	56	291	21	14	27	62
5	1200005	517	60	25	101	36	91	313	25	46	35	106
Clyde Township								0				0
1	1400001	813	132	52	221	52	66	523	21	16	43	80
2	1400002	382	43	18	104	49	23	237	26	28	19	73
Columbus Township												
1	1600001	458						0				0
2	1600002	*Consolidated with Precinct 1						0				0
3	1600003	253						0				0
Cottleville	1800001	750	163	24	98	52	178	515	24	21	105	150
East China Charter												
1	2000001	304	68	6	16	28	51	169	8	5	80	93
2	2000002	427	102	13	39	74	52	280	18	13	59	90
Emmett Twp.	2200001	410	21	28	146	20	9	224	39	31	55	125
Fort Gratiot Township												
1	2400001	415						0				0
2	2400002	581						0				0
3	2400003	436						0				0
4	2400004	685						0				0
5	2400005	234						0				0
Grant Twp.	2600001	277	34	16	97	13	16	176	16	22	13	51
Greenwood Township												
1	2800001	243	33	11	95	8	6	153	17	10	29	56
Ira Township												
1	3000001	244						0				0
2	3000002	295						0				0
3	3000003	97						0				0
Kenockee Twp.	3200001	455						0				0
Kimball Township												
1	3400001	340						0				0
2	3400002	325						0				0
3	3400003	333						0				0
4	3400004	299						0				0
Lynn Twp.	3600001	166	12	7	86	3	7	115	12	7	15	34
Mussey Twp.	3800001	587	32	98	289	22	13	454	32	13	15	60
Port Huron Charter												
1	4000001	423	62	43	67	32	52	256	20	20	20	60
2	4000002	378	54	32	43	26	45	200	17	22	50	89
3	4000003	279	34	31	41	22	36	164	15	22	21	58
4	4000004	115	8	6	14	10	13	51	12	16	12	40
5	4000005	131	22	6	11	4	14	57	19	12	20	51
Riley Twp.	4200001	553						0				0
St. Clair Township												
1	4400001	591	156	13	54	157	38	418	24	19	56	99
2	4400002	483	161	5	41	68	27	302	38	13	78	129
Wales Twp.	4600001	449						0				0
TOWNSHIP TOTALS		17787	1498	594	2319	866	993	6270	524	460	1066	2050

STATEMENT OF VOTES
AUGUST PRIMARY ELECTION, TUESDAY, AUGUST 7, 2012 - ST CLAIR COUNTY 74

STATE REPRESENTATIVE - 81ST DISTRICT												
		REPUBLICAN						DEMOCRATIC				
NAMES OF TOWNSHIPS AND ELECTION DISTRICTS ST. CLAIR SECTION 1		Poll Book Totals	Gary R. Eisen	Peter Frangedakis	Dan Lauwers	Dennis Peternel	Thomas Raymond	TOTALS	Stewart Sternberg	Jason Davis	Patrick Phelan	TOTALS
CITY OF ALGONAC												
1	5200001	321	35	9	57	29	41	171	26	17	50	93
2	5200002	284	31	23	56	23	27	160	22	18	44	84
MARINE CITY												
1	5400001	305	26	15	27	17	41	126	20	6	121	147
2	5400002	327	31	6	27	21	53	138	19	15	118	152
CITY OF MARYSVILLE												
1	5600001	405	86	17	53	50	23	229	33	22	54	109
2	5600002	589	132	33	77	53	32	327	38	40	80	158
3	5600003	599	144	43	88	39	31	345	45	31	90	166
CITY OF MEMPHIS												
2	5800002	45						0				0
CITY OF PORT HURON												
1	6200001	541						0				0
2	6200002	506						0				0
3	6200003	485						0				0
4	6200004	304						0				0
5	6200005	220						0				0
6	6200006	222						0				0
7	6200007	181						0				0
8	6200008	280						0				0
9	6200009	276						0				0
10	6200010	193						0				0
CITY OF RICHMOND												
1	6300001	NO VOTERS		0	0	0	0	0	0	0	0	0
CITY OF ST. CLAIR												
1	6400001	340	63	6	27	103	21	220	14	7	71	92
2	6400002	319	96	4	25	47	15	187	13	10	66	89
3	6400003	261	75	6	16	59	9	165	8	10	56	74
CITY OF YALE												
1	6600001	232	15	7	140	4	6	172	12	12	15	39
SUBTOTAL		7235	734	169	593	445	299	2240	250	188	765	1203
TOWNSHIP TOTALS		17787	1498	594	2319	866	993	6270	524	460	1066	2050
GRAND TOTALS		25022	2232	763	2912	1311	1292	8510	774	648	1831	3253

STATEMENT OF VOTES
AUGUST PRIMARY ELECTION, TUESDAY, AUGUST 7, 2012 - ST CLAIR COUNTY 74

STATE REPRESENTATIVE - 32ND DISTRICT									
		REPUBLICAN				DEMOCRATIC			
NAMES OF TOWNSHIPS AND ELECTION DISTRICTS ST. CLAIR SECTION 1		Poll Book Totals	Andrea M. LaFontaine	Michael Shmina		TOTALS	Sheri Smith		TOTALS
Berlin Twp	0200001	322				0			0
Brockway Twp	0400001	439				0			0
Burcheville Twp									
1	0600001	256				0			0
2	0600002	235				0			0
3	0600003	161				0			0
Casco Township									
1	0800001	219	89	68		157	23		23
2	0800002	278	129	52		181	66		66
China Township									
1	1000001	471				0			0
2	1000002	284				0			0
Clay Township									
1	1200001	437				0			0
2	1200002	39				0			0
3	1200003	425				0			0
4	1200004	493				0			0
5	1200005	517				0			0
Clyde Township						0			0
1	1400001	813				0			0
2	1400002	382				0			0
Columbus Township									
1	1600001	458	288	74		362	38		38
2	1600002	*Consolidated with Precinct 1				0			0
3	1600003	253	145	50		195	30		30
Cottrellville	1800001	750				0			0
East China Charter									
1	2000001	304				0			0
2	2000002	427				0			0
Emmett Twp.	2200001	410				0			0
Fort Gratiot Township									
1	2400001	415				0			0
2	2400002	581				0			0
3	2400003	436				0			0
4	2400004	685				0			0
5	2400005	234				0			0
Grant Twp.	2600001	277				0			0
Greenwood Township									
1	2800001	243				0			0
Ira Township									
1	3000001	244	135	53		188	32		32
2	3000002	295	122	87		209	49		49
3	3000003	97	46	16		62	24		24
Kenoshee Twp.	3200001	455	200	131		331	51		51
Kimball Township									
1	3400001	340	166	46		212	75		75
2	3400002	325	149	29		178	99		99
3	3400003	333	164	53		217	67		67
4	3400004	299	143	24		167	83		83
Lynn Twp.	3600001	166				0			0
Mussey Twp.	3800001	587				0			0
Port Huron Charter									
1	4000001	423				0			0
2	4000002	378				0			0
3	4000003	279				0			0
4	4000004	115				0			0
5	4000005	131				0			0
Riley Twp.	4200001	553	326	89		415	65		65
St. Clair Township									
1	4400001	591				0			0
2	4400002	483				0			0
Wales Twp.	4600001	449	235	71		306	83		83
TOWNSHIP TOTALS		17787	2337	843	0	0	785		785

STATEMENT OF VOTES
AUGUST PRIMARY ELECTION, TUESDAY, AUGUST 7, 2012 - ST CLAIR COUNTY 74

		STATE REPRESENTATIVE - 32ND DISTRICT					
		REPUBLICAN			DEMOCRATIC		
NAMES OF TOWNSHIPS AND ELECTION DISTRICTS ST. CLAIR SECTION 1	74	Poll Book Totals		Andrea M. LaFontaine	Michael Shmina	TOTALS	
CITY OF ALGONAC							
1	5200001	321				0	0
2	5200002	284				0	0
MARINE CITY						0	0
1	5400001	305				0	0
2	5400002	327				0	0
CITY OF MARYSVILLE						0	0
1	5600001	405				0	0
2	5600002	589				0	0
3	5600003	599				0	0
CITY OF MEMPHIS						0	0
2	5800002	45	30	2		32	8
CITY OF PORT HURON						0	0
1	6200001	541				0	0
2	6200002	506				0	0
3	6200003	485				0	0
4	6200004	304				0	0
5	6200005	220				0	0
6	6200006	222				0	0
7	6200007	181				0	0
8	6200008	280				0	0
9	6200009	276				0	0
10	6200010	193				0	0
CITY OF RICHMOND						0	0
1	63000001	NO VOTERS		0		0	0
CITY OF ST. CLAIR						0	0
1	6400001	340				0	0
2	6400002	319				0	0
3	6400003	261				0	0
CITY OF YALE						0	0
1	6600001	232				0	0
SUBTOTAL		7235	30	2	0	32	8
TOWNSHIP TOTALS		17787	2337	843	0	3180	785
GRAND TOTALS		25022	2367	845	0	3212	793

STATEMENT OF VOTES
AUGUST PRIMARY ELECTION, TUESDAY, AUGUST 7, 2012 - ST CLAIR COUNTY 74

		U.S REPRESENTATIVE - 10TH CONGRESSIONAL DISTRICT									
		REPUBLICAN					DEMOCRATIC				
NAMES OF TOWNSHIPS AND ELECTION DISTRICTS ST. CLAIR SECTION 1		74									
		Poll Book Totals	Candice S. Miller				TOTALS	Chuck Stadler	Jerome George Quinn	TOTALS	
Berlin Twp	0200001	322	223				223	25	12	37	
Brockway Twp	0400001	439	302				302	21	25	46	
Burchville Twp											
1	0600001	256	176				176	14	14	28	
2	0600002	235	144				144	16	20	36	
3	0600003	161	91				91	15	15	30	
Casco Township											
1	0800001	219	138				138	17	8	25	
2	0800002	278	158				158	36	27	63	
China Township											
1	1000001	471	156				156	77	55	132	
2	1000002	284	89				89	54	29	83	
Clay Township											
1	1200001	437	283				283	40	23	63	
2	1200002	39	16				16	8	6	14	
3	1200003	425	277				277	44	24	68	
4	1200004	493	330				330	29	25	54	
5	1200005	517	328				328	46	46	92	
Clyde Township							0			0	
1	1400001	813	570				570	40	35	75	
2	1400002	382	239				239	34	32	66	
Columbus Township											
1	1600001	458	324				324	20	11	31	
2	1600002	*Consolidated with Precinct 1					0			0	
3	1600003	253	186				186	13	16	29	
Cottrellville	1800001	750	460				460	84	36	120	
East China Charter											
1	2000001	304	149				149	38	21	59	
2	2000002	427	252				252	44	27	71	
Emmett Twp.	2200001	410	206				206	65	52	117	
Fort Gratiot Township											
1	2400001	415	265				265	41	31	72	
2	2400002	581	367				367	22	26	48	
3	2400003	436	285				285	27	30	57	
4	2400004	685	480				480	32	42	74	
5	2400005	234	149				149	11	10	21	
Grant Twp.	2600001	277	161				161	24	25	49	
Greenwood Township											
1	2800001	243	135				135	34	22	56	
Hra Township											
1	3000001	244	166				166	18	10	28	
2	3000002	295	187				187	29	17	46	
3	3000003	97	58				58	13	9	22	
Kenockee Twp.	3200001	455	295				295	34	18	52	
Kimball Township											
1	3400001	340	196				196	30	43	73	
2	3400002	325	162				162	48	42	90	
3	3400003	333	195				195	35	30	65	
4	3400004	299	158				158	51	31	82	
Lynn Twp.	3600001	166	110				110	16	15	31	
Mussey Twp.	3800001	587	406				406	39	20	59	
Port Huron Charter											
1	4000001	423	257				257	29	33	62	
2	4000002	378	205				205	42	42	84	
3	4000003	279	159				159	19	33	52	
4	4000004	115	52				52	18	19	37	
5	4000005	131	61				61	24	23	47	
Riley Twp.	4200001	553	384				384	40	23	63	
St. Clair Township											
1	4400001	591	397				397	42	41	83	
2	4400002	483	256				256	51	60	111	
Wales Twp.	4600001	449	268				268	34	44	78	
TOWNSHIP TOTALS	17787	10911	0	0	0	0	10911	1284	980	2881	

STATEMENT OF VOTES
AUGUST PRIMARY ELECTION, TUESDAY, AUGUST 7, 2012 - ST CLAIR COUNTY 74

		U.S REPRESENTATIVE - 10TH CONGRESSIONAL DISTRICT									
		REPUBLICAN					DEMOCRATIC				
NAMES OF TOWNSHIPS AND ELECTION DISTRICTS ST. CLAIR SECTION 1		Poll Book Totals	Candice S. Miller				TOTALS	Chuck Stadler	Jerome George Quinn	TOTALS	
CITY OF ALGONAC											
1	5200001	321	176				176	30	43	73	
2	5200002	284	162				162	50	22	72	
MARINE CITY											
1	5400001	305	130				130	52	53	105	
2	5400002	327	134				134	73	45	118	
CITY OF MARYSVILLE											
1	5600001	405	226				226	46	48	94	
2	5600002	589	324				324	67	79	146	
3	5600003	599	306				306	60	82	142	
CITY OF MEMPHIS											
2	5800002	45	29				0			0	
							29	3	5	8	
CITY OF PORT HURON											
1	6200001	541	341				341	40	56	96	
2	6200002	506	291				291	50	40	90	
3	6200003	485	300				300	33	44	77	
4	6200004	304	153				153	46	35	81	
5	6200005	220	95				95	34	42	76	
6	6200006	222	101				101	35	36	71	
7	6200007	181	80				80	28	40	68	
8	6200008	280	131				131	55	41	96	
9	6200009	276	127				127	32	63	95	
10	6200010	193	66				66	48	46	94	
CITY OF RICHMOND											
1	63000001		NO VOTERS				0				
							0	0	0	0	
CITY OF ST. CLAIR											
1	6400001	340	211				211	40	28	68	
2	6400002	319	179				179	41	21	62	
3	6400003	261	149				149	37	20	57	
CITY OF YALE											
1	6600001	232	155				155	16	24	40	
SUBTOTAL		7235	3866	0	0	0	3866	916	913	1829	
TOWNSHIP TOTALS		17787	10911	0	0	0	10911	1284	980	2264	
GRAND TOTALS		25022	14777	0	0	0	14777	2200	1893	4093	

STATEMENT OF VOTES
AUGUST PRIMARY ELECTION, TUESDAY, AUGUST 7, 2012 - ST CLAIR COUNTY 74

		STATE REPRESENTATIVE - 83RD DISTRICT					
		REPUBLICAN			DEMOCRATIC		
NAMES OF TOWNSHIPS AND ELECTION DISTRICTS ST. CLAIR SECTION 1		Poll Book Totals	Bob Eick	Paul Muxlow	TOTALS	Carol Cease Campbell	TOTALS
Berlin Twp	0200001	322			0		0
Brockway Twp	0400001	439			0		0
Burchville Twp							
1	0600001	256	121	83	204	31	31
2	0600002	235	117	69	186	34	34
3	0600003	161	61	50	111	32	32
Casco Township							
1	0800001	219			0		0
2	0800002	278			0		0
China Township							
1	1000001	471			0		0
2	1000002	284			0		0
Clay Township							
1	1200001	437			0		0
2	1200002	39			0		0
3	1200003	425			0		0
4	1200004	493			0		0
5	1200005	517			0		0
Clyde Township					0		0
1	1400001	813			0		0
2	1400002	382			0		0
Columbus Township							
1	1600001	458			0		0
2	1600002	*Consolidated with Precinct 1			0		0
3	1600003	253			0		0
Cottleville	1800001	750			0		0
East China Charter							
1	2000001	304			0		0
2	2000002	427			0		0
Emmett Twp.	2200001	410			0		0
Fort Gratiot Township							
1	2400001	415	165	137	302	71	71
2	2400002	581	248	201	449	56	56
3	2400003	436	178	152	330	62	62
4	2400004	685	290	253	543	80	80
5	2400005	234	100	80	180	25	25
Grant Twp.	2600001	277			0		0
Greenwood Township							
1	2800001	243			0		0
Ira Township							
1	3000001	244			0		0
2	3000002	295			0		0
3	3000003	97			0		0
Kenoskee Twp.	3200001	455			0		0
Kimball Township							
1	3400001	340			0		0
2	3400002	325			0		0
3	3400003	333			0		0
4	3400004	299			0		0
Lynn Twp.	3600001	166			0		0
Mussey Twp.	3800001	587			0		0
Port Huron Charter							
1	4000001	423			0		0
2	4000002	378			0		0
3	4000003	279			0		0
4	4000004	115			0		0
5	4000005	131			0		0
Riley Twp.	4200001	553			0		0
St. Clair Township							
1	4400001	591			0		0
2	4400002	483			0		0
Wales Twp.	4600001	449			0		0
TOWNSHIP TOTALS		17787	1280	1025	0	0	2305
						391	391

✓
8-21

STATEMENT OF VOTES
AUGUST PRIMARY ELECTION, TUESDAY, AUGUST 7, 2012 - ST CLAIR COUNTY 74

STATE REPRESENTATIVE - 83RD DISTRICT										
		REPUBLICAN				DEMOCRATIC				
NAMES OF TOWNSHIPS AND ELECTION DISTRICTS ST. CLAIR SECTION 1		Poll Book Totals	Bob Eick	Paul Muxlow			TOTALS	Carol Cease Campbell		TOTALS
CITY OF ALGONAC										
1	5200001	321					0			0
2	5200002	284					0			0
MARINE CITY										
1	5400001	305					0			0
2	5400002	327					0			0
CITY OF MARYSVILLE										
1	5600001	405					0			0
2	5600002	589					0			0
3	5600003	599					0			0
CITY OF MEMPHIS										
2	5800002	45					0			0
CITY OF PORT HURON										
1	6200001	541	203	185			388	109		109
2	6200002	506	204	146			350	100		100
3	6200003	485	224	140			364	81		81
4	6200004	304	103	68			171	89		89
5	6200005	220	64	52			116	87		87
6	6200006	222	66	51			117	75		75
7	6200007	181	59	25			84	68		68
8	6200008	280	76	64			140	104		104
9	6200009	276	96	56			152	92		92
10	6200010	193	43	32			75	98		98
CITY OF RICHMOND										
1	6300001	NO VC	0	0			0	0		0
CITY OF ST. CLAIR										
1	6400001	340					0			0
2	6400002	319					0			0
3	6400003	261					0			0
CITY OF YALE										
1	6600001	232					0			0
SUBTOTAL		7235	1138	819	0	0	1957	903		903
TOWNSHIP TOTALS		17787	1280	1025	0	0	2305	391		391
GRAND TOTALS		25022	2418	1844	0	0	4262	1294		1294

Statement of Votes Cast
August Master Presidential Year
SOVC For Jurisdiction Wide, All Counters, All Races
AUGUST 7, 2012
OFFICIAL

Date:08/10/12
Time:11:12:55
Page:1 of 131

	TURN OUT		
	Reg. Voters	Cards Cast	% Turnout
Jurisdiction Wide			
Burr Oak Township, Precinct 1	1920	291	15.16%
Colon Township, Precinct 1	2276	472	20.74%
Constantine Township, Precinct 1	1763	281	15.94%
Constantine Township, Precinct 2	1558	183	11.75%
Fabius Township, Precinct 1	2612	685	26.23%
Fawn River Township, Precinct 1	1187	173	14.57%
Florence Township, Precinct 1	898	174	19.38%
Flowerfield Township, Precinct 1	1209	175	14.47%
Leonidas Township, Precinct 1	803	157	19.55%
Lockport Township, Precinct 1	2126	430	20.23%
Lockport Township, Precinct 2	802	162	20.20%
Mendon Township, Precinct 1	2148	408	18.99%
Mottville Township, Precinct 1	1078	261	24.21%
Nottawa Township, Precinct 1	2496	581	23.28%
Park Township, Precinct 1	1934	686	35.47%
Sherman Township, Precinct 1	2465	605	24.54%
Sturgis Township, Precinct 1	1423	247	17.36%
White Pigeon Township, Precinct 1	2820	568	20.14%
Sturgis City, Precinct 1	2097	407	19.41%
Sturgis City, Precinct 2	1573	95	6.04%
Sturgis City, Precinct 3	1402	121	8.63%
Sturgis City, Precinct 4	1636	206	12.59%
Three Rivers City, Precinct 1	2286	361	15.79%
Three Rivers City, Precinct 2	2869	311	10.84%
Total	43381	8040	18.53%

✓
JC
8-14

Statement of Votes Cast
August Master Presidential Year
SOVC For Jurisdiction Wide, All Counters, All Races
AUGUST 7, 2012
OFFICIAL

Date:08/10/12
Time:11:12:55
Page:2 of 131

	U.S. Senator - Republican											
	Reg. Voters	Total Votes	Durant, Clark (REP)		Glenn, Gary (REP)		Hekman, Randy (REP)		Hoekstra, Pete (REP)		Write-In Votes	
Jurisdiction Wide												
Burr Oak Township, Precinct 1	1920	218	57	26.15%	13	5.96%	11	5.05%	137	62.84%	0	0.00%
Colon Township, Precinct 1	2276	333	112	33.63%	24	7.21%	15	4.50%	182	54.65%	0	0.00%
Constantine Township, Precinct 1	1763	226	53	23.45%	28	12.39%	33	14.60%	110	48.67%	2	0.88%
Constantine Township, Precinct 2	1558	138	36	26.09%	11	7.97%	12	8.70%	78	56.52%	1	0.72%
Fabius Township, Precinct 1	2612	514	128	24.90%	30	5.84%	26	5.06%	330	64.20%	0	0.00%
Fawn River Township, Precinct 1	1187	146	33	22.60%	13	8.90%	11	7.53%	88	60.27%	1	0.68%
Florence Township, Precinct 1	898	134	30	22.39%	11	8.21%	13	9.70%	79	58.96%	1	0.75%
Flowerfield Township, Precinct 1	1209	142	39	27.46%	7	4.93%	7	4.93%	89	62.68%	0	0.00%
Leonidas Township, Precinct 1	803	119	50	42.02%	5	4.20%	3	2.52%	60	50.42%	1	0.84%
Lockport Township, Precinct 1	2126	316	84	26.58%	29	9.18%	11	3.48%	191	60.44%	1	0.32%
Lockport Township, Precinct 2	802	118	23	19.49%	8	6.78%	13	11.02%	72	61.02%	2	1.69%
Mendon Township, Precinct 1	2148	305	90	29.51%	12	3.93%	14	4.59%	187	61.31%	2	0.66%
Mottville Township, Precinct 1	1078	196	32	16.33%	27	13.78%	14	7.14%	121	61.73%	2	1.02%
Nottawa Township, Precinct 1	2496	442	114	25.79%	47	10.63%	30	6.79%	250	56.56%	1	0.23%
Park Township, Precinct 1	1934	534	127	23.78%	37	6.93%	41	7.68%	328	61.42%	1	0.19%
Sherman Township, Precinct 1	2465	482	124	25.73%	27	5.60%	32	6.64%	297	61.62%	2	0.41%
Sturgis Township, Precinct 1	1423	194	47	24.23%	26	13.40%	9	4.64%	112	57.73%	0	0.00%
White Pigeon Township, Precinct 1	2820	407	70	17.20%	38	9.34%	30	7.37%	269	66.09%	0	0.00%
Sturgis City, Precinct 1	2097	294	72	24.49%	18	6.12%	19	6.46%	184	62.59%	1	0.34%
Sturgis City, Precinct 2	1573	76	22	28.95%	3	3.95%	3	3.95%	48	63.16%	0	0.00%
Sturgis City, Precinct 3	1402	98	23	23.47%	9	9.18%	6	6.12%	60	61.22%	0	0.00%
Sturgis City, Precinct 4	1636	157	32	20.38%	11	7.01%	4	2.55%	109	69.43%	1	0.64%
Three Rivers City, Precinct 1	2286	229	56	24.45%	10	4.37%	19	8.30%	144	62.88%	0	0.00%
Three Rivers City, Precinct 2	2869	187	51	27.27%	8	4.28%	8	4.28%	120	64.17%	0	0.00%
Total	43381	6005	1505	25.06%	452	7.53%	384	6.39%	3645	60.70%	19	0.32%

Statement of Votes Cast
August Master Presidential Year
SOVC For Jurisdiction Wide, All Counters, All Races
AUGUST 7, 2012
OFFICIAL

Date:08/10/12
Time:11:12:55
Page:3 of 131

	U.S. Representative - Republican							
	Reg. Voters	Total Votes	Hoogendyk, Jack (REP)		Upton, Fred (REP)		Write-In Votes	
Jurisdiction Wide								
Burr Oak Township, Precinct 1	1920	240	63	26.25%	177	73.75%	0	0.00%
Colon Township, Precinct 1	2276	365	132	36.16%	232	63.56%	1	0.27%
Constantine Township, Precinct 1	1763	244	82	33.61%	160	65.57%	2	0.82%
Constantine Township, Precinct 2	1558	155	62	40.00%	92	59.35%	1	0.65%
Fabius Township, Precinct 1	2612	579	196	33.85%	383	66.15%	0	0.00%
Fawn River Township, Precinct 1	1187	149	34	22.82%	115	77.18%	0	0.00%
Florence Township, Precinct 1	898	151	57	37.75%	93	61.59%	1	0.66%
Flowerfield Township, Precinct 1	1209	148	66	44.59%	82	55.41%	0	0.00%
Leonidas Township, Precinct 1	803	129	36	27.91%	93	72.09%	0	0.00%
Lockport Township, Precinct 1	2126	351	133	37.89%	217	61.82%	1	0.28%
Lockport Township, Precinct 2	802	132	45	34.09%	86	65.15%	1	0.76%
Mendon Township, Precinct 1	2148	329	106	32.22%	223	67.78%	0	0.00%
Mottville Township, Precinct 1	1078	225	56	24.89%	169	75.11%	0	0.00%
Nottawa Township, Precinct 1	2496	499	171	34.27%	327	65.53%	1	0.20%
Park Township, Precinct 1	1934	586	185	31.57%	400	68.26%	1	0.17%
Sherman Township, Precinct 1	2465	526	183	34.79%	343	65.21%	0	0.00%
Sturgis Township, Precinct 1	1423	213	56	26.29%	157	73.71%	0	0.00%
White Pigeon Township, Precinct 1	2820	468	146	31.20%	322	68.80%	0	0.00%
Sturgis City, Precinct 1	2097	327	92	28.13%	235	71.87%	0	0.00%
Sturgis City, Precinct 2	1573	81	24	29.63%	57	70.37%	0	0.00%
Sturgis City, Precinct 3	1402	105	24	22.86%	81	77.14%	0	0.00%
Sturgis City, Precinct 4	1636	169	49	28.99%	120	71.01%	0	0.00%
Three Rivers City, Precinct 1	2286	258	102	39.53%	154	59.69%	2	0.78%
Three Rivers City, Precinct 2	2869	199	71	35.68%	128	64.32%	0	0.00%
Total	43381	6628	2171	32.75%	4446	67.08%	11	0.17%

Statement of Votes Cast
August Master Presidential Year
SOVC For Jurisdiction Wide, All Counters, All Races
AUGUST 7, 2012
OFFICIAL

Date:08/10/12
Time:11:13:00
Page:85 of 131

	U.S. Senator - Democratic					U.S. Representative - Democratic				
	Reg. Voters	Total Votes	Stabenow, Debbie (DEM)	Write-In Votes		Reg. Voters	Total Votes	O'Brien, Mike (DEM)	Write-In Votes	
Jurisdiction Wide										
Burr Oak Township, Precinct 1	1920	36	36 100.00%	0	0.00%	1920	33	33 100.00%	0	0.00%
Colon Township, Precinct 1	2276	76	75 98.68%	1	1.32%	2276	70	70 100.00%	0	0.00%
Constantine Township, Precinct 1	1763	21	21 100.00%	0	0.00%	1763	20	20 100.00%	0	0.00%
Constantine Township, Precinct 2	1558	18	17 94.44%	1	5.56%	1558	17	17 100.00%	0	0.00%
Fabius Township, Precinct 1	2612	70	70 100.00%	0	0.00%	2612	63	62 98.41%	1	1.59%
Fawn River Township, Precinct 1	1187	13	13 100.00%	0	0.00%	1187	11	11 100.00%	0	0.00%
Florence Township, Precinct 1	898	16	16 100.00%	0	0.00%	898	14	14 100.00%	0	0.00%
Flowerfield Township, Precinct 1	1209	21	21 100.00%	0	0.00%	1209	19	19 100.00%	0	0.00%
Leonidas Township, Precinct 1	803	19	19 100.00%	0	0.00%	803	19	19 100.00%	0	0.00%
Lockport Township, Precinct 1	2126	52	52 100.00%	0	0.00%	2126	48	48 100.00%	0	0.00%
Lockport Township, Precinct 2	802	20	19 95.00%	1	5.00%	802	17	17 100.00%	0	0.00%
Meadon Township, Precinct 1	2148	57	57 100.00%	0	0.00%	2148	53	53 100.00%	0	0.00%
Mottville Township, Precinct 1	1078	12	12 100.00%	0	0.00%	1078	12	12 100.00%	0	0.00%
Nottawa Township, Precinct 1	2496	50	50 100.00%	0	0.00%	2496	48	48 100.00%	0	0.00%
Park Township, Precinct 1	1934	44	44 100.00%	0	0.00%	1934	41	41 100.00%	0	0.00%
Sherman Township, Precinct 1	2465	48	48 100.00%	0	0.00%	2465	46	46 100.00%	0	0.00%
Sturgis Township, Precinct 1	1423	20	20 100.00%	0	0.00%	1423	19	19 100.00%	0	0.00%
White Pigeon Township, Precinct 1	2820	66	66 100.00%	0	0.00%	2820	61	61 100.00%	0	0.00%
Sturgis City, Precinct 1	2097	61	61 100.00%	0	0.00%	2097	56	56 100.00%	0	0.00%
Sturgis City, Precinct 2	1573	11	10 90.91%	1	9.09%	1573	10	10 100.00%	0	0.00%
Sturgis City, Precinct 3	1402	13	13 100.00%	0	0.00%	1402	12	12 100.00%	0	0.00%
Sturgis City, Precinct 4	1636	28	28 100.00%	0	0.00%	1636	27	27 100.00%	0	0.00%
Three Rivers City, Precinct 1	2286	84	84 100.00%	0	0.00%	2286	77	77 100.00%	0	0.00%
Three Rivers City, Precinct 2	2869	85	84 98.82%	1	1.18%	2869	79	78 98.73%	1	1.27%
Total	43381	941	936 99.47%	5	0.53%	43381	872	870 99.77%	2	0.23%

Statement of Votes Cast
August Master Presidential Year
SOVC For Jurisdiction Wide, All Counters, All Races
AUGUST 7, 2012
OFFICIAL

Date:08/10/12
Time:11:12:55
Page:4 of 131

	State Representative - Republican						Prosecuting Attorney - Republican					
	Reg. Voters	Total Votes	Lori, Matt (REP)		Write-In Votes		Reg. Voters	Total Votes	McDonough, John (REP)		Write-In Votes	
Jurisdiction Wide												
Burr Oak Township, Precinct 1	1920	212	210	99.06%	2	0.94%	1920	193	192	99.48%	1	0.52%
Colon Township, Precinct 1	2276	322	321	99.69%	1	0.31%	2276	290	288	99.31%	2	0.69%
Constantine Township, Precinct 1	1763	221	218	98.64%	3	1.36%	1763	206	206	100.00%	0	0.00%
Constantine Township, Precinct 2	1558	144	144	100.00%	0	0.00%	1558	129	129	100.00%	0	0.00%
Fabius Township, Precinct 1	2612	497	497	100.00%	0	0.00%	2612	478	477	99.79%	1	0.21%
Fawn River Township, Precinct 1	1187	142	142	100.00%	0	0.00%	1187	134	133	99.25%	1	0.75%
Florence Township, Precinct 1	898	127	127	100.00%	0	0.00%	898	118	118	100.00%	0	0.00%
Flowerfield Township, Precinct 1	1209	139	139	100.00%	0	0.00%	1209	128	128	100.00%	0	0.00%
Leonidas Township, Precinct 1	803	118	117	99.15%	1	0.85%	803	110	109	99.09%	1	0.91%
Lockport Township, Precinct 1	2126	311	309	99.36%	2	0.64%	2126	309	306	99.03%	3	0.97%
Lockport Township, Precinct 2	802	113	109	96.46%	4	3.54%	802	115	115	100.00%	0	0.00%
Mendon Township, Precinct 1	2148	298	296	99.33%	2	0.67%	2148	275	274	99.64%	1	0.36%
Mottville Township, Precinct 1	1078	202	200	99.01%	2	0.99%	1078	185	183	98.92%	2	1.08%
Nottawa Township, Precinct 1	2496	447	445	99.55%	2	0.45%	2496	426	424	99.53%	2	0.47%
Park Township, Precinct 1	1934	533	529	99.25%	4	0.75%	1934	491	489	99.59%	2	0.41%
Sherman Township, Precinct 1	2465	475	475	100.00%	0	0.00%	2465	449	449	100.00%	0	0.00%
Sturgis Township, Precinct 1	1423	197	196	99.49%	1	0.51%	1423	182	181	99.45%	1	0.55%
White Pigeon Township, Precinct 1	2820	423	422	99.76%	1	0.24%	2820	400	399	99.75%	1	0.25%
Sturgis City, Precinct 1	2097	298	297	99.66%	1	0.34%	2097	281	279	99.29%	2	0.71%
Sturgis City, Precinct 2	1573	78	77	98.72%	1	1.28%	1573	74	74	100.00%	0	0.00%
Sturgis City, Precinct 3	1402	91	91	100.00%	0	0.00%	1402	80	79	98.75%	1	1.25%
Sturgis City, Precinct 4	1636	162	159	98.15%	3	1.85%	1636	152	151	99.34%	1	0.66%
Three Rivers City, Precinct 1	2286	235	234	99.57%	1	0.43%	2286	227	226	99.56%	1	0.44%
Three Rivers City, Precinct 2	2869	181	180	99.45%	1	0.55%	2869	173	171	98.84%	2	1.16%
Total	43381	5966	5934	99.46%	32	0.54%	43381	5605	5580	99.55%	25	0.45%

Statement of Votes Cast
August Master Presidential Year
SOVC For Jurisdiction Wide, All Counters, All Races
AUGUST 7, 2012
OFFICIAL

Date:08/10/12
Time:11:13:03
Page:127 of 131

3B District Court Judge - Non-Incumbent									
	Reg. Voters	Total Votes	Davidson, Matt		Pattison, Robert K.		Rogness, Andrew J.		Write-In Votes
Jurisdiction Wide									
Burr Oak Township, Precinct 1	1920	264	73	27.65%	129	48.86%	61	23.11%	1 0.38%
Colon Township, Precinct 1	2276	366	80	21.86%	208	56.83%	77	21.04%	1 0.27%
Constantine Township, Precinct 1	1763	219	111	50.68%	66	30.14%	42	19.18%	0 0.00%
Constantine Township, Precinct 2	1558	145	67	46.21%	47	32.41%	31	21.38%	0 0.00%
Fabius Township, Precinct 1	2612	568	303	53.35%	189	33.27%	75	13.20%	1 0.18%
Fawn River Township, Precinct 1	1187	159	39	24.53%	75	47.17%	44	27.67%	1 0.63%
Florence Township, Precinct 1	898	136	60	44.12%	59	43.38%	16	11.76%	1 0.74%
Flowerfield Township, Precinct 1	1209	132	59	44.70%	52	39.39%	20	15.15%	1 0.76%
Leonidas Township, Precinct 1	803	126	46	36.51%	46	36.51%	34	26.98%	0 0.00%
Lockport Township, Precinct 1	2126	358	201	56.15%	121	33.80%	36	10.06%	0 0.00%
Lockport Township, Precinct 2	802	133	78	58.65%	37	27.82%	18	13.53%	0 0.00%
Mendon Township, Precinct 1	2148	315	139	44.13%	124	39.37%	51	16.19%	1 0.32%
Mottville Township, Precinct 1	1078	177	64	36.16%	48	27.12%	64	36.16%	1 0.56%
Nottawa Township, Precinct 1	2496	517	245	47.39%	203	39.26%	69	13.35%	0 0.00%
Park Township, Precinct 1	1934	511	299	58.51%	124	24.27%	85	16.63%	3 0.59%
Sherman Township, Precinct 1	2465	548	174	31.75%	275	50.18%	99	18.07%	0 0.00%
Sturgis Township, Precinct 1	1423	230	53	23.04%	121	52.61%	55	23.91%	1 0.43%
White Pigeon Township, Precinct 1	2820	448	141	31.47%	171	38.17%	136	30.36%	0 0.00%
Sturgis City, Precinct 1	2097	378	88	23.28%	225	59.52%	65	17.20%	0 0.00%
Sturgis City, Precinct 2	1573	91	25	27.47%	41	45.05%	25	27.47%	0 0.00%
Sturgis City, Precinct 3	1402	109	27	24.77%	55	50.46%	27	24.77%	0 0.00%
Sturgis City, Precinct 4	1636	187	45	24.06%	106	56.68%	36	19.25%	0 0.00%
Three Rivers City, Precinct 1	2286	275	154	56.00%	80	29.09%	39	14.18%	2 0.73%
Three Rivers City, Precinct 2	2869	253	137	54.15%	71	28.06%	45	17.79%	0 0.00%
Total	43381	6645	2708	40.75%	2673	40.23%	1250	18.81%	14 0.21%

Statement of Votes Cast
August Master Presidential Year
SOVC For Jurisdiction Wide, All Counters, All Races
AUGUST 7, 2012
OFFICIAL

Date:08/10/12
Time:11:13:03
Page:128 of 131

	Probate Judge - Non-Incumbent											
	Reg. Voters	Total Votes	Barnes, John L.		Dutka, Robert J.		Robertson, Thomas J.		Tomlinson, David C.		Yancey, Christine	
Jurisdiction Wide												
Burr Oak Township, Precinct 1	1920	266	26	9.77%	8	3.01%	69	25.94%	100	37.59%	63	23.68%
Colon Township, Precinct 1	2276	432	19	4.40%	2	0.46%	8	1.85%	346	80.09%	56	12.96%
Constantine Township, Precinct 1	1763	229	48	20.96%	32	13.97%	16	6.99%	50	21.83%	83	36.24%
Constantine Township, Precinct 2	1558	158	36	22.78%	10	6.33%	14	8.86%	52	32.91%	46	29.11%
Fabius Township, Precinct 1	2612	633	253	39.97%	65	10.27%	23	3.63%	143	22.59%	149	23.54%
Fawn River Township, Precinct 1	1187	158	13	8.23%	2	1.27%	46	29.11%	53	33.54%	44	27.85%
Florence Township, Precinct 1	898	146	30	20.55%	9	6.16%	15	10.27%	40	27.40%	52	35.62%
Flowerfield Township, Precinct 1	1209	142	32	22.54%	8	5.63%	11	7.75%	62	43.66%	29	20.42%
Leonidas Township, Precinct 1	803	143	12	8.39%	1	0.70%	6	4.20%	88	61.54%	36	25.17%
Lockport Township, Precinct 1	2126	384	122	31.77%	25	6.51%	10	2.60%	79	20.57%	148	38.54%
Lockport Township, Precinct 2	802	135	41	30.37%	7	5.19%	10	7.41%	41	30.37%	36	26.67%
Mendon Township, Precinct 1	2148	371	32	8.63%	2	0.54%	22	5.93%	68	18.33%	246	66.31%
Mottville Township, Precinct 1	1078	192	33	17.19%	32	16.67%	38	19.79%	26	13.54%	63	32.81%
Nottawa Township, Precinct 1	2496	528	72	13.64%	70	13.26%	49	9.28%	179	33.90%	157	29.73%
Park Township, Precinct 1	1934	564	173	30.67%	45	7.98%	31	5.50%	97	17.20%	215	38.12%
Sherman Township, Precinct 1	2465	545	54	9.91%	28	5.14%	165	30.28%	195	35.78%	103	18.90%
Sturgis Township, Precinct 1	1423	224	27	12.05%	9	4.02%	76	33.93%	59	26.34%	52	23.21%
White Pigeon Township, Precinct 1	2820	479	70	14.61%	22	4.59%	184	38.41%	104	21.71%	98	20.46%
Sturgis City, Precinct 1	2097	368	47	12.77%	7	1.90%	110	29.89%	123	33.42%	81	22.01%
Sturgis City, Precinct 2	1573	89	10	11.24%	7	7.87%	25	28.09%	20	22.47%	27	30.34%
Sturgis City, Precinct 3	1402	111	15	13.51%	3	2.70%	32	28.83%	26	23.42%	35	31.53%
Sturgis City, Precinct 4	1636	189	30	15.87%	7	3.70%	57	30.16%	54	28.57%	41	21.69%
Three Rivers City, Precinct 1	2286	319	147	46.08%	32	10.03%	10	3.13%	54	16.93%	75	23.51%
Three Rivers City, Precinct 2	2869	271	93	34.32%	31	11.44%	15	5.54%	43	15.87%	89	32.84%
Total	43381	7076	1435	20.28%	464	6.56%	1042	14.73%	2102	29.71%	2024	28.60%

Statement of Votes Cast
August Master Presidential Year
SOVC For Jurisdiction Wide, All Counters, All Races
AUGUST 7, 2012
OFFICIAL

Date:08/10/12
Time:11:13:04
Page:129 of 131

	Probate Judge - Non-Incumbent		E-911 Central Dispatch Millage Renewal					
	Write-In Votes		Reg. Voters	Total Votes	YES		NO	
Jurisdiction Wide								
Burr Oak Township, Precinct 1	0	0.00%	1920	273	222	81.32%	51	18.68%
Colon Township, Precinct 1	1	0.23%	2276	413	292	70.70%	121	29.30%
Constantine Township, Precinct 1	0	0.00%	1763	255	179	70.20%	76	29.80%
Constantine Township, Precinct 2	0	0.00%	1558	170	118	69.41%	52	30.59%
Fabius Township, Precinct 1	0	0.00%	2612	649	492	75.81%	157	24.19%
Fawn River Township, Precinct 1	0	0.00%	1187	160	111	69.38%	49	30.63%
Florence Township, Precinct 1	0	0.00%	898	156	107	68.59%	49	31.41%
Flowerfield Township, Precinct 1	0	0.00%	1209	158	107	67.72%	51	32.28%
Leonidas Township, Precinct 1	0	0.00%	803	145	97	66.90%	48	33.10%
Lockport Township, Precinct 1	0	0.00%	2126	396	287	72.47%	109	27.53%
Lockport Township, Precinct 2	0	0.00%	802	143	95	66.43%	48	33.57%
Mendon Township, Precinct 1	1	0.27%	2148	366	276	75.41%	90	24.59%
Mottville Township, Precinct 1	0	0.00%	1078	220	142	64.55%	78	35.45%
Nottawa Township, Precinct 1	1	0.19%	2496	539	410	76.07%	129	23.93%
Park Township, Precinct 1	3	0.53%	1934	609	427	70.11%	182	29.89%
Sherman Township, Precinct 1	0	0.00%	2465	568	387	68.13%	181	31.87%
Sturgis Township, Precinct 1	1	0.45%	1423	236	159	67.37%	77	32.63%
White Pigeon Township, Precinct 1	1	0.21%	2820	526	406	77.19%	120	22.81%
Sturgis City, Precinct 1	0	0.00%	2097	381	294	77.17%	87	22.83%
Sturgis City, Precinct 2	0	0.00%	1573	91	75	82.42%	16	17.58%
Sturgis City, Precinct 3	0	0.00%	1402	112	88	78.57%	24	21.43%
Sturgis City, Precinct 4	0	0.00%	1636	198	147	74.24%	51	25.76%
Three Rivers City, Precinct 1	1	0.31%	2286	339	251	74.04%	88	25.96%
Three Rivers City, Precinct 2	0	0.00%	2869	289	205	70.93%	84	29.07%
Total	9	0.13%	43381	7392	5374	72.70%	2018	27.30%

Statement of Vote
Tuscola County
TuscolaPrimAug2012
8/15/2012

✓
Jo
8-16

Democratic US Representative in Congress 5th District

	Registered	Turnout	Percent	1	2
Arbela Township Precinct 1	1,193	290	24.31%	136	3
Polling Place		290	24.31%	136	3
Election Day Manual Entry		0	0.00%	0	0
County Clerk		0	0.00%	0	0
Arbela Township Precinct 2	1,124	257	22.86%	129	2
Polling Place		257	22.86%	129	2
Election Day Manual Entry		0	0.00%	0	0
County Clerk		0	0.00%	0	0
Denmark Township Precinct 1	1,645	318	19.33%	50	0
Polling Place		318	19.33%	50	0
Election Day Manual Entry		0	0.00%	0	0
County Clerk		0	0.00%	0	0
Denmark Township Precinct 2	647	213	32.92%	20	0
Polling Place		213	32.92%	20	0
Election Day Manual Entry		0	0.00%	0	0
County Clerk		0	0.00%	0	0
Gilford Township Precinct 1	626	128	20.45%	22	2
Polling Place		128	20.45%	22	2
Election Day Manual Entry		0	0.00%	0	0
County Clerk		0	0.00%	0	0
Millington Township Precinct 1	1,773	256	14.44%	73	0
Polling Place		256	14.44%	73	0
Election Day Manual Entry		0	0.00%	0	0
County Clerk		0	0.00%	0	0
Millington Township Precinct 2	1,497	258	17.23%	58	0
Polling Place		258	17.23%	58	0
Election Day Manual Entry		0	0.00%	0	0
County Clerk		0	0.00%	0	0
Tuscola Township Precinct 1	1,632	308	18.87%	36	0
Polling Place		308	18.87%	36	0
Election Day Manual Entry		0	0.00%	0	0
County Clerk		0	0.00%	0	0
Vassar Township Precinct 1	1,852	238	12.85%	42	0
Polling Place		238	12.85%	42	0
Election Day Manual Entry		0	0.00%	0	0
County Clerk		0	0.00%	0	0
City of Vassar Precinct 1	1,991	360	18.08%	87	0
Polling Place		360	18.08%	87	0
Election Day Manual Entry		0	0.00%	0	0

Statement of Vote
Tuscola County
TuscolaPrimAug2012
8/15/2012

Democratic US Representative in Congress 5th District

	Registered	Turnout	Percent	1	2
City of Vassar Precinct 1	1,991	360	18.08%	87	0
County Clerk		0	0.00%	0	0
	13,980	2,626	18.78%	653	7

Candidates

- 1 Daniel T Kildee
- 2 Write-In

Statement of Vote
Tuscola County
TuscolaPrimAug2012
8/15/2012

Democratic US Rep in Congress 10th District

	Registered	Turnout	Percent	1	2	3
Akron Township Precinct 1	1,117	309	27.66%	28	25	0
Polling Place		309	27.66%	28	25	0
Election Day Manual Entry		0	0.00%	0	0	0
County Clerk		0	0.00%	0	0	0
Almer Charter Township Precinct 1	1,615	536	33.19%	49	54	0
Polling Place		536	33.19%	49	54	0
Election Day Manual Entry		0	0.00%	0	0	0
County Clerk		0	0.00%	0	0	0
Columbia Township Precinct 1	922	206	22.34%	19	13	0
Polling Place		206	22.34%	19	13	0
Election Day Manual Entry		0	0.00%	0	0	0
County Clerk		0	0.00%	0	0	0
Dayton Township Precinct 1	1,474	431	29.24%	22	50	1
Polling Place		431	29.24%	22	50	1
Election Day Manual Entry		0	0.00%	0	0	0
County Clerk		0	0.00%	0	0	0
Elkland Township Precinct 1	1,029	231	22.45%	25	15	0
Polling Place		231	22.45%	25	15	0
Election Day Manual Entry		0	0.00%	0	0	0
County Clerk		0	0.00%	0	0	0
Elkland Township Precinct 2	1,482	345	23.28%	24	34	0
Polling Place		345	23.28%	24	34	0
Election Day Manual Entry		0	0.00%	0	0	0
County Clerk		0	0.00%	0	0	0
Ellington Township Precinct 1	1,069	287	26.85%	23	28	0
Polling Place		287	26.85%	23	28	0
Election Day Manual Entry		0	0.00%	0	0	0
County Clerk		0	0.00%	0	0	0
Elmwood Township Precinct 1	904	159	17.59%	14	19	0
Polling Place		159	17.59%	14	19	0
Election Day Manual Entry		0	0.00%	0	0	0
County Clerk		0	0.00%	0	0	0
Fairgrove Township Precinct 1	1,148	294	25.61%	24	21	1
Polling Place		294	25.61%	24	21	1
Election Day Manual Entry		0	0.00%	0	0	0
County Clerk		0	0.00%	0	0	0
Fremont Township Precinct 1	2,532	535	21.13%	50	84	0
Polling Place		535	21.13%	50	84	0
Election Day Manual Entry		0	0.00%	0	0	0
County Clerk		0	0.00%	0	0	0
AV Voting Locations		0	0.00%	0	0	0
Indianfields Township Precinct	2,031	496	24.42%	52	62	0
Polling Place		496	24.42%	52	62	0
Election Day Manual Entry		0	0.00%	0	0	0
County Clerk		0	0.00%	0	0	0
Juniata Township Precinct 1	1,267	300	23.68%	35	38	1
Polling Place		300	23.68%	35	38	1
Election Day Manual Entry		0	0.00%	0	0	0
County Clerk		0	0.00%	0	0	0

Statement of Vote
Tuscola County
TuscolaPrimAug2012
8/15/2012

Democratic US Rep in Congress 10th District

	Registered	Turnout	Percent	1	2	3
Kingston Township Precinct 1	1,056	188	17.80%	17	19	0
Polling Place		188	17.80%	17	19	0
Election Day Manual Entry		0	0.00%	0	0	0
County Clerk		0	0.00%	0	0	0
Koylton Township Precinct 1	1,214	219	18.04%	16	22	1
Polling Place		219	18.04%	16	22	1
Election Day Manual Entry		0	0.00%	0	0	0
County Clerk		0	0.00%	0	0	0
Novesta Township Precinct 1	1,032	241	23.35%	19	31	0
Polling Place		241	23.35%	19	31	0
Election Day Manual Entry		0	0.00%	0	0	0
County Clerk		0	0.00%	0	0	0
Vassar Township Precinct 1	1,852	238	12.85%	8	11	1
Polling Place		238	12.85%	8	11	1
Election Day Manual Entry		0	0.00%	0	0	0
County Clerk		0	0.00%	0	0	0
Vassar Township Precinct 2	1,177	208	17.67%	17	23	1
Polling Place		208	17.67%	17	23	1
Election Day Manual Entry		0	0.00%	0	0	0
County Clerk		0	0.00%	0	0	0
Watertown Township Precinct	1,635	278	17.00%	41	53	0
Polling Place		278	17.00%	41	53	0
Election Day Manual Entry		0	0.00%	0	0	0
County Clerk		0	0.00%	0	0	0
Wells Township Precinct 1	1,311	253	19.30%	35	35	1
Polling Place		253	19.30%	35	35	1
Election Day Manual Entry		0	0.00%	0	0	0
County Clerk		0	0.00%	0	0	0
Wisner Township Precinct 1	575	128	22.26%	16	24	0
Polling Place		128	22.26%	16	24	0
Election Day Manual Entry		0	0.00%	0	0	0
County Clerk		0	0.00%	0	0	0
City of Caro Precinct 1	1,837	509	27.71%	62	58	2
Polling Place		509	27.71%	62	58	2
Election Day Manual Entry		0	0.00%	0	0	0
County Clerk		0	0.00%	0	0	0
AV Voting Locations		0	0.00%	0	0	0
City of Caro Precinct 2	1,321	259	19.61%	33	35	0
Polling Place		259	19.61%	33	35	0
Election Day Manual Entry		0	0.00%	0	0	0
County Clerk		0	0.00%	0	0	0

Statement of Vote
 Tuscola County
TuscolaPrimAug2012
 8/15/2012

Democratic US Rep In Congress 10th District

	Registered	Turnout	Percent	1	2	3
City of Caro Precinct 2	1,321	259	19.61%	33	35	0
AV Voting Locations		0	0.00%	0	0	0
	29,600	6,650	22.47%	629	754	9

Candidates

- 1 Jerome George Quinn
- 2 Chuck Stadler
- 3 Write-In

Statement of Vote
Tuscola County
TuscolaPrimAug2012
8/15/2012

Democratic State Representative 84th District

	Registered	Turnout	Percent	1	2	3
Akron Township Precinct 1	1,117	309	27.66%	6	53	0
Polling Place		309	27.66%	6	53	0
Election Day Manual Entry		0	0.00%	0	0	0
County Clerk		0	0.00%	0	0	0
Almer Charter Township Precinct	1,615	536	33.19%	13	118	0
Polling Place		536	33.19%	13	118	0
Election Day Manual Entry		0	0.00%	0	0	0
County Clerk		0	0.00%	0	0	0
Arbela Township Precinct 1	1,193	290	24.31%	28	109	2
Polling Place		290	24.31%	28	109	2
Election Day Manual Entry		0	0.00%	0	0	0
County Clerk		0	0.00%	0	0	0
Arbela Township Precinct 2	1,124	257	22.86%	32	98	1
Polling Place		257	22.86%	32	98	1
Election Day Manual Entry		0	0.00%	0	0	0
County Clerk		0	0.00%	0	0	0
Columbia Township Precinct 1	922	206	22.34%	5	45	0
Polling Place		206	22.34%	5	45	0
Election Day Manual Entry		0	0.00%	0	0	0
County Clerk		0	0.00%	0	0	0
Dayton Township Precinct 1	1,474	431	29.24%	11	68	1
Polling Place		431	29.24%	11	68	1
Election Day Manual Entry		0	0.00%	0	0	0
County Clerk		0	0.00%	0	0	0
Denmark Township Precinct 1	1,645	318	19.33%	11	48	0
Polling Place		318	19.33%	11	46	0
Election Day Manual Entry		0	0.00%	0	0	0
County Clerk		0	0.00%	0	0	0
Denmark Township Precinct 2	647	213	32.92%	5	16	0
Polling Place		213	32.92%	5	18	0
Election Day Manual Entry		0	0.00%	0	0	0
County Clerk		0	0.00%	0	0	0
Elkland Township Precinct 1	1,029	231	22.45%	3	54	0
Polling Place		231	22.45%	3	54	0
Election Day Manual Entry		0	0.00%	0	0	0
County Clerk		0	0.00%	0	0	0
Elkland Township Precinct 2	1,482	345	23.28%	8	76	0
Polling Place		345	23.28%	8	76	0
Election Day Manual Entry		0	0.00%	0	0	0
County Clerk		0	0.00%	0	0	0
Ellington Township Precinct 1	1,069	287	26.85%	6	62	0
Polling Place		287	26.85%	6	62	0
Election Day Manual Entry		0	0.00%	0	0	0
County Clerk		0	0.00%	0	0	0
Elmwood Township Precinct 1	904	159	17.59%	5	37	0
Polling Place		159	17.59%	5	37	0
Election Day Manual Entry		0	0.00%	0	0	0
County Clerk		0	0.00%	0	0	0

Statement of Vote
Tuscola County
TuscolaPrimAug2012
8/15/2012

Democratic State Representative 84th District

	Registered	Turnout	Percent	1	2	3
Fairgrove Township Precinct 1	1,148	294	25.61%	6	56	0
Polling Place		294	25.61%	6	56	0
Election Day Manual Entry		0	0.00%	0	0	0
County Clerk		0	0.00%	0	0	0
Fremont Township Precinct 1	2,532	535	21.13%	25	137	0
Polling Place		535	21.13%	25	137	0
Election Day Manual Entry		0	0.00%	0	0	0
County Clerk		0	0.00%	0	0	0
AV Voting Locations		0	0.00%	0	0	0
Gilford Township Precinct 1	626	128	20.45%	7	20	1
Polling Place		128	20.45%	7	20	1
Election Day Manual Entry		0	0.00%	0	0	0
County Clerk		0	0.00%	0	0	0
Indianfields Township Precinct	2,031	496	24.42%	21	122	0
Polling Place		496	24.42%	21	122	0
Election Day Manual Entry		0	0.00%	0	0	0
County Clerk		0	0.00%	0	0	0
Junlata Township Precinct 1	1,267	300	23.68%	18	74	0
Polling Place		300	23.68%	18	74	0
Election Day Manual Entry		0	0.00%	0	0	0
County Clerk		0	0.00%	0	0	0
Kingston Township Precinct 1	1,056	188	17.80%	8	32	0
Polling Place		188	17.80%	8	32	0
Election Day Manual Entry		0	0.00%	0	0	0
County Clerk		0	0.00%	0	0	0
Koylton Township Precinct 1	1,214	219	18.04%	9	31	1
Polling Place		219	18.04%	9	31	1
Election Day Manual Entry		0	0.00%	0	0	0
County Clerk		0	0.00%	0	0	0
Millington Township Precinct 1	1,773	256	14.44%	11	62	0
Polling Place		256	14.44%	11	62	0
Election Day Manual Entry		0	0.00%	0	0	0
County Clerk		0	0.00%	0	0	0
Millington Township Precinct 2	1,497	258	17.23%	4	58	1
Polling Place		258	17.23%	4	58	1
Election Day Manual Entry		0	0.00%	0	0	0
County Clerk		0	0.00%	0	0	0
Novesta Township Precinct 1	1,032	241	23.35%	4	53	0
Polling Place		241	23.35%	4	53	0
Election Day Manual Entry		0	0.00%	0	0	0
County Clerk		0	0.00%	0	0	0
Tuscola Township Precinct 1	1,632	308	18.87%	5	33	0
Polling Place		308	18.87%	5	33	0
Election Day Manual Entry		0	0.00%	0	0	0
County Clerk		0	0.00%	0	0	0
Vassar Township Precinct 1	1,852	238	12.85%	12	54	1
Polling Place		238	12.85%	12	54	1
Election Day Manual Entry		0	0.00%	0	0	0
County Clerk		0	0.00%	0	0	0

Statement of Vote
Tuscola County
TuscolaPrimAug2012
8/15/2012

Democratic State Representative 84th District

	Registered	Turnout	Percent	1	2	3
Vassar Township Precinct 2	1,177	208	17.67%	7	33	0
Polling Place		208	17.67%	7	33	0
Election Day Manual Entry		0	0.00%	0	0	0
County Clerk		0	0.00%	0	0	0
Watertown Township Precinct	1,635	278	17.00%	13	93	0
Polling Place		278	17.00%	13	93	0
Election Day Manual Entry		0	0.00%	0	0	0
County Clerk		0	0.00%	0	0	0
Wells Township Precinct 1	1,311	253	19.30%	15	68	1
Polling Place		253	19.30%	15	68	1
Election Day Manual Entry		0	0.00%	0	0	0
County Clerk		0	0.00%	0	0	0
Wisner Township Precinct 1	575	128	22.26%	6	44	0
Polling Place		128	22.26%	6	44	0
Election Day Manual Entry		0	0.00%	0	0	0
County Clerk		0	0.00%	0	0	0
City of Caro Precinct 1	1,837	509	27.71%	16	138	1
Polling Place		509	27.71%	16	138	1
Election Day Manual Entry		0	0.00%	0	0	0
County Clerk		0	0.00%	0	0	0
AV Voting Locations		0	0.00%	0	0	0
City of Caro Precinct 2	1,321	259	19.61%	12	68	0
Polling Place		259	19.61%	12	68	0
Election Day Manual Entry		0	0.00%	0	0	0
County Clerk		0	0.00%	0	0	0
AV Voting Locations		0	0.00%	0	0	0
City of Vassar Precinct 1	1,991	360	18.08%	13	80	0
Polling Place		360	18.08%	13	80	0
Election Day Manual Entry		0	0.00%	0	0	0
County Clerk		0	0.00%	0	0	0
	41,728	9,038	21.66%	345	2,038	10

Candidates

- 1 Richard Lee Badger
- 2 Terry L Brown
- 3 Write-In

TuscolaPrimAug2012

August 7, 2012

Summary Report

Tuscola County

Official

Registration & Turnout	41,728	Voters	REP - County Road Commissioner	31/31 100.00%
Polling Place Turnout	9,038	21.66%	Gary L Parsell	3,556 51.97%
Election Day Manual Entry Turnout	0	0.00%	Pat M Sheridan	3,286 48.03%
County Clerk Turnout	0	0.00%	Total ...	6,842 100.00%
AV Voting Locations Turnout	0	0.00%		
Total ...	9,038	21.66%	REP - County Drain Commissioner	31/31 100.00%
REP - United States Senator	31/31 100.00%		Robert Mantey	4,761 100.00%
Clark Durant	2,251	41.02%	Total ...	4,761 100.00%
Gary Glenn	444	8.09%	REP - County Commissioner 1st District	8/8 100.00%
Randy Hekman	395	7.20%	Roger Allen	934 100.00%
Pete Hoekstra	2,397	43.69%	Total ...	934 100.00%
Total ...	5,487	100.00%	REP - County Commissioner 2nd District	6/6 100.00%
REP - US Representative in Congress 5th	10/10 100.00%		Thomas Bardwell	1,072 100.00%
Jim Slezak	672	44.18%	Total ...	1,072 100.00%
Tom Wassa	849	55.82%	REP - County Commissioner 3rd District	5/5 100.00%
Total ...	1,521	100.00%	Christine Trisch	920 100.00%
REP - US Rep in Congress 10th District	22/22 100.00%		Total ...	920 100.00%
Candice S Miller	3,587	100.00%	REP - County Commissioner 4th District	6/6 100.00%
Total ...	3,587	100.00%	Douglas DuRussel	345 41.12%
REP - State Representative 84th District	31/31 100.00%		Craig W Kirkpatrick	494 58.88%
Kurt E Damrow	1,980	35.36%	Total ...	839 100.00%
Dan Grimshaw	2,799	49.99%	REP - County Commissioner 5th District	6/6 100.00%
Sami Khoury	820	14.65%	Judy Adams	438 40.22%
Total ...	5,599	100.00%	Matt Blerlein	651 59.78%
REP - Prosecuting Attorney	31/31 100.00%		Total ...	1,089 100.00%
Mark E Reese	3,822	66.83%	REP - Akron Township Supervisor	1/1 100.00%
Pamela Stefan	1,897	33.17%	Donald R Schmuck	197 100.00%
Total ...	5,719	100.00%	Total ...	197 100.00%
REP - County Sheriff	31/31 100.00%		REP - Akron Township Clerk	1/1 100.00%
Lee Teschendorf	5,304	100.00%	Ann Allen	153 100.00%
Total ...	5,304	100.00%	Total ...	153 100.00%
REP - County Clerk	31/31 100.00%		REP - Akron Township Treasurer	1/1 100.00%
Jodi Fetting	4,808	100.00%	Brian K Ritchey	109 100.00%
Total ...	4,808	100.00%	Total ...	109 100.00%
REP - County Register of Deeds	31/31 100.00%		REP - Akron Township Trustee	1/1 100.00%
John Bishop	3,578	67.45%	Dennis Engelhard	177 100.00%
Scott McCool	1,727	32.55%	Total ...	177 100.00%
Total ...	5,305	100.00%		

TuscolaPrimAug2012

August 7, 2012

Summary Report

Tuscola County

Official

REP - Almer Township Supervisor	1/1 100.00%
Jim Miklovic	307 100.00%
Total ...	307 100.00%

REP - Almer Township Clerk	1/1 100.00%
Peggy Reavey	318 100.00%
Total ...	318 100.00%

REP - Almer Township Treasurer	1/1 100.00%
Patricia A Witkovsky	319 100.00%
Total ...	319 100.00%

REP - Almer Township Trustee	1/1 100.00%
Michael Ray Putnam	207 30.99%
Bill Reavey	223 33.38%
Brian Schriber	238 35.63%
Total ...	668 100.00%

REP - ALMER TWP PCT 1 DELEGATE RE	1/1 100.00%
David Muz	220 49.89%
Kathleen Muz	221 50.11%
Total ...	441 100.00%

REP - Arbela Township Supervisor	2/2 100.00%
Joseph B White	129 100.00%
Total ...	129 100.00%

REP - Arbela Township Treasurer	2/2 100.00%
Jody A Hunt	150 100.00%
Total ...	150 100.00%

REP - Arbela Township Trustee	2/2 100.00%
Gary L Rooney	110 46.41%
Gary Woelzlein	127 53.59%
Total ...	237 100.00%

REP - ARBELA TWP PCT 2 DELEGATE R	1/1 100.00%
Joseph B White	58 100.00%
Total ...	58 100.00%

REP - Columbia Township Supervisor	1/1 100.00%
Edward Spannagel	127 100.00%
Total ...	127 100.00%

REP - Columbia Township Treasurer	1/1 100.00%
Christina Parmenter	130 100.00%
Total ...	130 100.00%

REP - Columbia Township Trustee	1/1 100.00%
Michael Findlay	122 100.00%
Total ...	122 100.00%

REP - COLUMBIA TWP PCT DELEGATE I	1/1 100.00%
Christine Young	126 100.00%
Total ...	126 100.00%

REP - Dayton Township Supervisor	1/1 100.00%
Robert Cook	192 60.19%
Richard Seidler	127 39.81%
Total ...	319 100.00%

REP - Dayton Township Clerk	1/1 100.00%
Stacy Phillips	288 100.00%
Total ...	288 100.00%

REP - Dayton Township Treasurer	1/1 100.00%
Eleanor M Kilmer	281 100.00%
Total ...	281 100.00%

REP - Dayton Township Trustee	1/1 100.00%
James Satchel	133 35.95%
Robert W Steele	237 64.05%
Total ...	370 100.00%

REP - DAYTON TWP PCT DELEGATE RE	1/1 100.00%
Brent Buzzallini	222 100.00%
Total ...	222 100.00%

REP - Denmark Township Clerk	2/2 100.00%
Charles J Heintz	372 100.00%
Total ...	372 100.00%

REP - Denmark Township Treasurer	2/2 100.00%
Renee Louise Schiefer	167 40.14%
Dennis Weber	249 59.86%
Total ...	416 100.00%

REP - Denmark Township Trustee	2/2 100.00%
Arnold F Krumnauer	196 31.56%
Steven J Schwab	255 41.06%

TuscolaPrimAug2012

August 7, 2012

Summary Report

Tuscola County

Official

REP - Denmark Township Trustee (cont)	2/2 100.00%	REP - Ellington Township Clerk	1/1 100.00%
Daniel J Zimmer	170 27.38%	Frederick J Bardwell	173 100.00%
Total ...	621 100.00%	Total ...	173 100.00%
REP - DENMARK TWP PCT 1 DELEGATE	1/1 100.00%	REP - Ellington Township Treasurer	1/1 100.00%
Kent Bauer	189 100.00%	Diane K Wilder	171 100.00%
Total ...	189 100.00%	Total ...	171 100.00%
REP - DENMARK TWP PCT 2 DELEGATE	1/1 100.00%	REP - Ellington Township Trustee	1/1 100.00%
Lewis C Babcock Jr	65 21.38%	Michael Wagner	161 100.00%
Sylvia Buetow	104 34.21%	Total ...	161 100.00%
Mary Hoerlein	135 44.41%		
Total ...	304 100.00%	REP - ELLINGTON TWP PCT DELEGATE	1/1 100.00%
REP - Elkland Township Supervisor	2/2 100.00%	Michael Hahn	150 100.00%
Daniel Erla	322 100.00%	Total ...	150 100.00%
Total ...	322 100.00%	REP - Elmwood Township Supervisor	1/1 100.00%
REP - Elkland Township Clerk	2/2 100.00%	Chris Graff	85 100.00%
Edward LaBelle	337 100.00%	Total ...	85 100.00%
Total ...	337 100.00%	REP - Elmwood Township Clerk	1/1 100.00%
REP - Elkland Township Treasurer	2/2 100.00%	Amy Lowman	89 100.00%
Cynthia Kruse	335 100.00%	Total ...	89 100.00%
Total ...	335 100.00%	REP - Elmwood Township Treasurer	1/1 100.00%
REP - Elkland Township Trustee	2/2 100.00%	Cheryl L Kilbourn	87 100.00%
Nancy J Braun	169 29.60%	Total ...	87 100.00%
Terry L Muntz	210 36.78%	REP - Elmwood Township Trustee	1/1 100.00%
Tavis Osentoski	192 33.63%	Nicholas Bliss	53 31.74%
Total ...	571 100.00%	David W McNaughton	40 23.95%
REP - ELKLAND TWP PCT 1 DELEGATE	1/1 100.00%	Joan A Sattelberg	74 44.31%
Darcy L Guello	124 100.00%	Total ...	167 100.00%
Total ...	124 100.00%	REP - Fairgrove Township Supervisor	1/1 100.00%
REP - ELKLAND TWP PCT 2 DELEGATE	1/1 100.00%	Keith Aeder	180 100.00%
Norma Wallace	199 100.00%	Total ...	180 100.00%
Total ...	199 100.00%	REP - Fairgrove Township Clerk	1/1 100.00%
REP - Ellington Township Supervisor	1/1 100.00%	Karen R Goodchild	197 100.00%
Duane D Lockwood	172 100.00%	Total ...	197 100.00%
Total ...	172 100.00%	REP - Fairgrove Township Trustee	1/1 100.00%
		Dennis J Hadeway	176 100.00%
		Total ...	176 100.00%

TuscolaPrimAug2012

August 7, 2012

Summary Report

Tuscola County

Official

REP - FAIRGROVE TWP PCT DELEGATE	1/1 100.00%	REP - Indianfields Township Treasurer	1/1 100.00%
Peter F Wood	152 100.00%	Robert Osborn	230 100.00%
Total ...	152 100.00%	Total ...	230 100.00%
REP - Fremont Township Supervisor	1/1 100.00%	REP - Indianfields Township Trustee	1/1 100.00%
Henry J Wymore	255 100.00%	Ron Woloshen	198 100.00%
Total ...	255 100.00%	Total ...	198 100.00%
REP - Fremont Township Clerk	1/1 100.00%	REP - INDIANFIELDS TWP PCT 1 DELEG	1/1 100.00%
Amy L Holbrook	272 100.00%	Tony Behrends	116 22.62%
Total ...	272 100.00%	David Brown	129 25.05%
REP - Fremont Township Treasurer	1/1 100.00%	Nicholas Ewald	132 25.63%
Charles Sherwin	236 100.00%	Brad Johnson	138 26.80%
Total ...	236 100.00%	Total ...	515 100.00%
REP - FREMONT TWP PCT DELEGATE R	1/1 100.00%	REP - Juniata Township Clerk	1/1 100.00%
Tisha Jones	148 25.61%	Thomas A Hille	146 100.00%
Hobart J Putman	179 30.97%	Total ...	146 100.00%
Constance L Putman	141 24.39%	REP - JUNIATA TWP PCT DELEGATE RE	1/1 100.00%
Jered Skouson	110 19.03%	Melvin Dean Campbell	110 25.40%
Total ...	578 100.00%	Susan Campbell	99 22.86%
REP - Gilford Township Supervisor	1/1 100.00%	Jeff J Fackler	118 27.25%
James E Stockmeyer Sr	71 100.00%	Bonnie L Fackler	106 24.48%
Total ...	71 100.00%	Total ...	433 100.00%
REP - Gilford Township Clerk	1/1 100.00%	REP - Kingston Township Clerk	1/1 100.00%
Ruth A Spencer	77 100.00%	Carrie Gilley	127 100.00%
Total ...	77 100.00%	Total ...	127 100.00%
REP - Gilford Township Treasurer	1/1 100.00%	REP - Kingston Township Treasurer	1/1 100.00%
Ruth Ann Kaijala	79 100.00%	Deb Barrons	112 100.00%
Total ...	79 100.00%	Total ...	112 100.00%
REP - Gilford Township Trustee	1/1 100.00%	REP - Kingston Township Trustee	1/1 100.00%
Kent A Houghtaling	57 47.50%	Gary S King	120 100.00%
Nancy Keyes	63 52.50%	Total ...	120 100.00%
Total ...	120 100.00%	REP - KINGSTON TWP PCT DELEGATE F	1/1 100.00%
REP - Indianfields Township Clerk	1/1 100.00%	Brent C Clark	93 54.07%
William E Campbell	210 100.00%	Peggy Clark	79 45.93%
Total ...	210 100.00%	Total ...	172 100.00%
REP - Koylton Township Supervisor	1/1 100.00%	REP - Koylton Township Supervisor	1/1 100.00%
Douglas Kramer	117 100.00%	Douglas Kramer	117 100.00%
Total ...	117 100.00%	Total ...	117 100.00%

TuscolaPrimAug2012

August 7, 2012

Summary Report

Tuscola County

Official

REP - Koylton Township Clerk	1/1 100.00%	REP - Tuscola Township Clerk	1/1 100.00%
James R Borek	130 100.00%	Mary Lou Blasius	245 100.00%
Total ...	130 100.00%	Total ...	245 100.00%
REP - Koylton Township Treasurer	1/1 100.00%	REP - Tuscola Township Treasurer	1/1 100.00%
Faye Stoll	114 100.00%	Shirley M Olson	245 100.00%
Total ...	114 100.00%	Total ...	245 100.00%
REP - Koylton Township Trustee	1/1 100.00%	REP - Tuscola Township Trustee	1/1 100.00%
Scott McCool	100 58.82%	Michelle Hicks	193 50.92%
Rex W Vroman	70 41.18%	Robert Verbeek	186 49.08%
Total ...	170 100.00%	Total ...	379 100.00%
REP - KOYLTON TWP PCT DELEGATE R	1/1 100.00%	REP - TUSCOLA TWP PCT DELEGATE RI	1/1 100.00%
Jason Campbell	103 100.00%	Douglas DuRussel	188 52.01%
Total ...	103 100.00%	Floyd Schluckebier	155 47.99%
		Total ...	323 100.00%
REP - Millington Township Treasurer	2/2 100.00%	REP - Vassar Township Supervisor	2/2 100.00%
Sharon Kelnath	267 100.00%	Bruce Foether	237 100.00%
Total ...	267 100.00%	Total ...	237 100.00%
REP - Millington Township Trustee	2/2 100.00%	REP - Vassar Township Clerk	2/2 100.00%
Robert Worth	260 100.00%	Michael Clinesmith	241 100.00%
Total ...	260 100.00%	Total ...	241 100.00%
REP - MILLINGTON TWP PCT 1 DELEGA'	1/1 100.00%	REP - Vassar Township Trustee	2/2 100.00%
Richard Watkins Jr	120 100.00%	Lynn Gray	238 100.00%
Total ...	120 100.00%	Total ...	238 100.00%
REP - MILLINGTON TWP PCT 2 DELEGA'	1/1 100.00%	REP - VASSAR TWP PCT 1 DELEGATE R	1/1 100.00%
Sondra Bolzman	109 19.64%	Krista Empey	116 100.00%
Jeffrey Bolzman	109 19.64%	Total ...	118 100.00%
Betty J Hauger	111 20.00%	REP - VASSAR TWP PCT 2 DELEGATE R	1/1 100.00%
Richard F Hauger	103 18.56%	Michael Clinesmith	103 43.64%
Terrence Kalser	123 22.16%	Linda Slocum	70 29.66%
Total ...	555 100.00%	Michael Slocum	63 26.69%
REP - NOVESTA TWP PCT DELEGATE RI	1/1 100.00%	Total ...	236 100.00%
Anna Kabot	102 61.82%	REP - Watertown Township Supervisor	1/1 100.00%
Barbara Sulanowski	63 38.18%	Ruby Annette Stark	113 100.00%
Total ...	165 100.00%	Total ...	113 100.00%
REP - Tuscola Township Supervisor	1/1 100.00%	REP - Watertown Township Trustee	1/1 100.00%
Tod G Fackler	236 100.00%	Samuel Fackler	121 62.69%
Total ...	236 100.00%		

TuscolaPrimAug2012

August 7, 2012

Summary Report

Tuscola County

Official

REP - Watertown Township Trustee (co	1/1 100.00%	DEM - US Representative in Congress 5th	10/10 100.00%
Frank Phillip Worvie	72 37.31%	Daniel T Kildee	653 100.00%
Total ...	193 100.00%	Total ...	653 100.00%
REP - Wells Township Trustee	1/1 100.00%	DEM - US Rep in Congress 10th District	22/22 100.00%
James E Kratz	112 100.00%	Jerome George Quinn	629 45.48%
Total ...	112 100.00%	Chuck Stadler	754 54.52%
		Total ...	1,383 100.00%
REP - WELLS TWP PCT DELEGATE REP	1/1 100.00%	DEM - State Representative 84th District	31/31 100.00%
John B Johnson	86 50.00%	Richard Lee Badger	345 14.48%
L Jeffery Phillips	86 50.00%	Terry L Brown	2,038 85.52%
Total ...	172 100.00%	Total ...	2,383 100.00%
REP - Wisner Township Supervisor	1/1 100.00%	DEM - County Sheriff	31/31 100.00%
James S MacFarlane	52 100.00%	Chris Rogner	1,945 100.00%
Total ...	52 100.00%	Total ...	1,945 100.00%
REP - Wisner Township Trustee	1/1 100.00%	DEM - County Treasurer	31/31 100.00%
Vickie Jo Vader	61 100.00%	Pat Donovan-Gray	2,051 100.00%
Total ...	61 100.00%	Total ...	2,051 100.00%
REP - WISNER TWP PCT DELEGATE REI	1/1 100.00%	DEM - County Register of Deeds	31/31 100.00%
Lisa Valentine	51 100.00%	Aaron Gyurko	799 39.13%
Total ...	51 100.00%	J Warren Taylor	1,243 60.87%
		Total ...	2,042 100.00%
REP - CITY OF CARO PCT DELEGATE RE	1/1 100.00%	DEM - County Commissioner 2nd District	6/6 100.00%
Brenda S Binns	122 13.82%	Ricky A Jonas	353 100.00%
Daniel Bulla	122 13.82%	Total ...	353 100.00%
W David Conwill	101 11.44%	DEM - County Commissioner 3rd District	5/5 100.00%
Robin Demski	128 14.50%	Lynne L Staples	402 100.00%
Bernard Nelson	225 25.48%	Total ...	402 100.00%
Mary Nelson	185 20.95%	DEM - County Commissioner 5th District	6/6 100.00%
Total ...	883 100.00%	John L Schlicht	309 100.00%
		Total ...	309 100.00%
REP - CITY OF CARO PCT 2 DELEGATE I	1/1 100.00%	DEM - Akron Township Trustee	1/1 100.00%
Mark William Graham	116 100.00%	Joseph A Kata	54 69.23%
Total ...	116 100.00%	William Sanders	24 30.77%
		Total ...	78 100.00%
REP - CITY OF VASSAR PCT DELEGATE	1/1 100.00%		
Judith M Neblock	145 48.99%		
Eugene L Surmont	151 51.01%		
Total ...	296 100.00%		
DEM - United States Senator	31/31 100.00%		
Debbie Stabenow	2,337 100.00%		
Total ...	2,337 100.00%		

TuscolaPrimAug2012

August 7, 2012

Summary Report

Tuscola County

Official

DEM - Almer Township Trustee	1/1 100.00%	DEM - DENMARK TWP PCT 2 DELEGATE	1/1 100.00%
Charles Dennis	88 100.00%	Don Petro	18 100.00%
Total ...	88 100.00%	Total ...	18 100.00%
DEM - ALMER TWP PCT 1 DELEGATE DE	1/1 100.00%	DEM - ELKLAND TWP PCT 1 DELEGATE	1/1 100.00%
John H Chapin	73 34.43%	Harry Bryant	38 100.00%
Tim Glerman	63 29.72%	Total ...	38 100.00%
Deborah S Parker	76 35.85%		
Total ...	212 100.00%	DEM - ELKLAND TWP PCT 2 DELEGATE	1/1 100.00%
DEM - Arbela Township Supervisor	2/2 100.00%	Richard N Rick Jr	60 100.00%
Jim Bucy	154 49.36%	Total ...	60 100.00%
Kenneth L Panek	158 50.64%		
Total ...	312 100.00%	DEM - Ellington Township Trustee	1/1 100.00%
DEM - Arbela Township Clerk	2/2 100.00%	Patrick Price	52 100.00%
Mary C Warren	268 100.00%	Total ...	52 100.00%
Total ...	268 100.00%		
DEM - Arbela Township Treasurer	2/2 100.00%	DEM - ELLINGTON TWP PCT DELEGATE	1/1 100.00%
Terri A Rehnert	251 100.00%	Glenda Deering	35 47.95%
Total ...	251 100.00%	Francis D Silvernall	38 52.05%
DEM - Arbela Township Trustee	2/2 100.00%	Total ...	73 100.00%
William G Jacobi	174 31.75%	DEM - FAIRGROVE Township Treasurer	1/1 100.00%
Pete Mowery	72 13.14%	John J McQuillan	53 100.00%
Thomas Ohearn	125 22.81%	Total ...	53 100.00%
Wayne L Schultz	177 32.30%		
Total ...	548 100.00%	DEM - Fairgrove Township Trustee	1/1 100.00%
DEM - Columbia Township Clerk	1/1 100.00%	Michael Day	50 100.00%
Christine Kolar	40 100.00%	Total ...	50 100.00%
Total ...	40 100.00%		
DEM - Columbia Township Trustee	1/1 100.00%	DEM - FAIRGROVE TWP PCT DELEGATE	1/1 100.00%
Kathy Trischler	38 100.00%	Patricia Gray	46 55.42%
Total ...	38 100.00%	John W Hunter	37 44.58%
DEM - Dayton Township Trustee	1/1 100.00%	Total ...	83 100.00%
Robert Adams	48 57.83%	DEM - Fremont Township Trustee	1/1 100.00%
Michael Mocniak	35 42.17%	Ida Barrons	81 40.30%
Total ...	83 100.00%	John Welke	120 59.70%
DEM - Denmark Township Supervisor	2/2 100.00%	Total ...	201 100.00%
Don Petro	64 100.00%	DEM - FREMONT TWP PCT DELEGATE C	1/1 100.00%
Total ...	64 100.00%	Frank Manning	125 100.00%
		Total ...	125 100.00%
		DEM - Indianfields Township Supervisor	1/1 100.00%
		Ray Rendon	124 100.00%
		Total ...	124 100.00%

TuscolaPrimAug2012

August 7, 2012

Summary Report

Tuscola County

Official

DEM - Indianfields Township Clerk	1/1 100.00%
Janine Ewald	109 100.00%
Total ...	109 100.00%

DEM - Indianfields Township Trustee	1/1 100.00%
Robert G Keilitz	115 100.00%
Total ...	115 100.00%

DEM - INDIANFIELDS TWP PCT 1 DELEG	1/1 100.00%
Kathy Daniels	91 35.69%
Susan Hohelsel	47 18.43%
Ed Jagosz	60 23.53%
Travis E Read	57 22.35%
Total ...	255 100.00%

DEM - Juniata Township Supervisor	1/1 100.00%
Neil A Jackson	80 100.00%
Total ...	80 100.00%

DEM - Juniata Township Treasurer	1/1 100.00%
Maryellen Campeau	80 100.00%
Total ...	80 100.00%

DEM - Juniata Township Trustee	1/1 100.00%
Violet J Schafsnitz	65 52.00%
Elaine Schunn	60 48.00%
Total ...	125 100.00%

DEM - JUNIATA TWP PCT DELEGATE DE	1/1 100.00%
Robyn McDaniel	39 31.20%
Todd McDaniel	43 34.40%
Michael G Warchuck	43 34.40%
Total ...	125 100.00%

DEM - Kingston Township Supervisor	1/1 100.00%
Wm Jesse Zimba	37 100.00%
Total ...	37 100.00%

DEM - Kingston Township Treasurer	1/1 100.00%
Mary Lou Wolak	40 100.00%
Total ...	40 100.00%

DEM - Kingston Township Trustee	1/1 100.00%
Frances J Lis	36 100.00%
Total ...	36 100.00%

DEM - KOYLTON TWP PCT DELEGATE D	1/1 100.00%
Lynne L Staples	37 100.00%
Total ...	37 100.00%

DEM - Millington Township Supervisor	2/2 100.00%
Terry Jones	112 78.32%
Judy Selfert	31 21.68%
Total ...	143 100.00%

DEM - Millington Township Clerk	2/2 100.00%
Richard Cobb	137 100.00%
Total ...	137 100.00%

DEM - Millington Township Trustee	2/2 100.00%
Perry Green	92 48.68%
A E Hoard	97 51.32%
Total ...	189 100.00%

DEM - MILLINGTON TWP PCT 1 DELEGA	1/1 100.00%
David Inman	68 100.00%
Total ...	68 100.00%

DEM - Novesta Township Clerk	1/1 100.00%
Joann M Tauber	51 100.00%
Total ...	51 100.00%

DEM - Novesta Township Trustee	1/1 100.00%
Marlene A Sieradzki	52 100.00%
Total ...	52 100.00%

DEM - NOVESTA TWP PCT DELEGATE D	1/1 100.00%
Robert Burleson	29 36.71%
Deborah Harbec Elliott	50 63.29%
Total ...	79 100.00%

DEM - Vassar Township Supervisor	2/2 100.00%
Bob Forbes	94 100.00%
Total ...	94 100.00%

DEM - Vassar Township Trustee	2/2 100.00%
Sam Tester	89 100.00%
Total ...	89 100.00%

DEM - VASSAR TWP PCT 1 DELEGATE C	1/1 100.00%
Christopher Lee Empey	57 100.00%
Total ...	57 100.00%

August 7, 2012

Summary Report

Tuscola County

Official

DEM - VASSAR TWP PCT 2 DELEGATE C	1/1 100.00%
Orville Hartung	39 100.00%
Total ...	39 100.00%
DEM - Watertown Township Supervisor	1/1 100.00%
Danny Quertermous	97 100.00%
Total ...	97 100.00%
DEM - Watertown Township Clerk	1/1 100.00%
Barbara Tanks	98 100.00%
Total ...	98 100.00%
DEM - Watertown Township Treasurer	1/1 100.00%
Patricia Frenzel	105 100.00%
Total ...	105 100.00%
DEM - WATERTOWN TWP PCT DELEGA1	1/1 100.00%
Margaret Wenta	98 100.00%
Total ...	98 100.00%
DEM - Wells Township Supervisor	1/1 100.00%
Melvin L Witkovsky	82 100.00%
Total ...	82 100.00%
DEM - Wells Township Clerk	1/1 100.00%
Karen Varney	84 100.00%
Total ...	84 100.00%
DEM - Wells Township Treasurer	1/1 100.00%
Patricia Gettel	75 100.00%
Total ...	75 100.00%
DEM - Wells Township Trustee	1/1 100.00%
Richard E Witkovsky	75 100.00%
Total ...	75 100.00%
DEM - WELLS TWP PCT DELEGATE DEN	1/1 100.00%
Christine Harbec	53 44.17%
Beverly Jo Read	40 33.33%
James E Read	27 22.50%
Total ...	120 100.00%
DEM - Wisner Township Clerk	1/1 100.00%
Pamela Shook	39 100.00%
Total ...	39 100.00%

DEM - Wisner Township Treasurer	1/1 100.00%
Annette Rieck	46 100.00%
Total ...	46 100.00%
DEM - Wisner Township Trustee	1/1 100.00%
Edward Lee Duke	41 58.57%
Carol E Jacoby	29 41.43%
Total ...	70 100.00%
DEM - CITY OF CARO PCT DELEGATE DI	1/1 100.00%
Barbara E Gaul	99 37.79%
Darlene Helmbold	76 29.01%
J Warren Taylor	87 33.21%
Total ...	262 100.00%
Circuit Court 54th Dist	31/31 100.00%
Robert A Betts	1,804 22.67%
Amy Grace Glerhart	3,932 49.42%
Frederick Christian Overdier	1,045 13.13%
Joseph A Van Auker	1,176 14.78%
Total ...	7,957 100.00%
Almer Road Millage	1/1 100.00%
YES	358 69.25%
NO	159 30.75%
Total ...	517 100.00%
Columbia Road Maintenance	1/1 100.00%
YES	147 72.77%
NO	55 27.23%
Total ...	202 100.00%
Columbia Road Construction	1/1 100.00%
YES	133 66.50%
NO	67 33.50%
Total ...	200 100.00%
Columbia Emergency Serv Mill	1/1 100.00%
YES	163 81.09%
NO	38 18.91%
Total ...	201 100.00%
Ellington Fire Prop	1/1 100.00%
YES	160 57.97%
NO	116 42.03%
Total ...	276 100.00%

TuscolaPrimAug2012

August 7, 2012

Summary Report

Tuscola County

Official

Gilford Fire Prop	1/1 100.00%
YES	79 63.71%
NO	45 36.29%
Total ...	124 100.00%

Juniata Road Mill 1	1/1 100.00%
YES	165 56.51%
NO	127 43.49%
Total ...	292 100.00%

Juniata Road Mill 2	1/1 100.00%
YES	124 43.36%
NO	162 56.64%
Total ...	286 100.00%

Kingston Road Maintenance	1/1 100.00%
YES	99 57.56%
NO	73 42.44%
Total ...	172 100.00%

Koylton Twp Road Mill	1/1 100.00%
YES	126 61.84%
NO	79 38.16%
Total ...	207 100.00%

Millington Fire Prop	2/2 100.00%
YES	365 75.88%
NO	118 24.12%
Total ...	481 100.00%

Novesta Road Millage	1/1 100.00%
YES	134 57.51%
NO	99 42.49%
Total ...	233 100.00%

Wisner Road Millage	1/1 100.00%
YES	78 64.46%
NO	43 35.54%
Total ...	121 100.00%

Akron Road Millage	1/1 100.00%
YES	198 67.81%
NO	94 32.19%
Total ...	292 100.00%

Marlette Comm Schools	2/2 100.00%
YES	41 45.56%

Marlette Comm Schools (cont'd...)	2/2 100.00%
NO	49 54.44%
Total ...	90 100.00%

Rawson Memorial Library Millage	4/4 100.00%
YES	660 70.59%
NO	275 29.41%
Total ...	935 100.00%

Mayville District Library Millage	2/2 100.00%
YES	663 72.54%
NO	251 27.46%
Total ...	914 100.00%

Caro Transit Authority Millage	4/4 100.00%
YES	1,202 70.09%
NO	513 29.91%
Total ...	1,715 100.00%

Statement of Vote
Tuscola County
TuscolaPrimAug2012
8/10/2012

Republican United States Senator

	Registered	Turnout	Percent	1	2	3	4	5
Akron Township Precinct 1	1,117	309	27.66%	84	12	12	91	1
Polling Place		309	27.66%	84	12	12	91	1
Election Day Manual Entry		0	0.00%	0	0	0	0	0
County Clerk		0	0.00%	0	0	0	0	0
Almer Charter Township Precinct	1,615	536	33.19%	115	25	19	162	0
Polling Place		536	33.19%	115	25	19	162	0
Election Day Manual Entry		0	0.00%	0	0	0	0	0
County Clerk		0	0.00%	0	0	0	0	0
Arbela Township Precinct 1	1,193	290	24.31%	31	12	9	43	0
Polling Place		290	24.31%	31	12	9	43	0
Election Day Manual Entry		0	0.00%	0	0	0	0	0
County Clerk		0	0.00%	0	0	0	0	0
Arbela Township Precinct 2	1,124	257	22.86%	34	8	4	36	0
Polling Place		257	22.86%	34	8	4	36	0
Election Day Manual Entry		0	0.00%	0	0	0	0	0
County Clerk		0	0.00%	0	0	0	0	0
Columbia Township Precinct 1	922	206	22.34%	53	5	9	61	0
Polling Place		206	22.34%	53	5	9	61	0
Election Day Manual Entry		0	0.00%	0	0	0	0	0
County Clerk		0	0.00%	0	0	0	0	0
Dayton Township Precinct 1	1,474	431	29.24%	95	29	23	120	3
Polling Place		431	29.24%	95	29	23	120	3
Election Day Manual Entry		0	0.00%	0	0	0	0	0
County Clerk		0	0.00%	0	0	0	0	0
Denmark Township Precinct 1	1,645	318	19.33%	84	19	19	113	0
Polling Place		318	19.33%	84	19	19	113	0
Election Day Manual Entry		0	0.00%	0	0	0	0	0
County Clerk		0	0.00%	0	0	0	0	0
Denmark Township Precinct 2	647	213	32.92%	87	7	8	71	0
Polling Place		213	32.92%	87	7	8	71	0
Election Day Manual Entry		0	0.00%	0	0	0	0	0
County Clerk		0	0.00%	0	0	0	0	0
Elkland Township Precinct 1	1,029	231	22.45%	59	11	4	72	0
Polling Place		231	22.45%	59	11	4	72	0
Election Day Manual Entry		0	0.00%	0	0	0	0	0
County Clerk		0	0.00%	0	0	0	0	0
Elkland Township Precinct 2	1,482	345	23.28%	92	18	10	98	0
Polling Place		345	23.28%	92	18	10	98	0
Election Day Manual Entry		0	0.00%	0	0	0	0	0
County Clerk		0	0.00%	0	0	0	0	0
Ellington Township Precinct 1	1,069	287	26.85%	68	19	24	73	0
Polling Place		287	26.85%	68	19	24	73	0
Election Day Manual Entry		0	0.00%	0	0	0	0	0
County Clerk		0	0.00%	0	0	0	0	0
Elmwood Township Precinct 1	904	159	17.59%	42	9	11	50	0
Polling Place		159	17.59%	42	9	11	50	0
Election Day Manual Entry		0	0.00%	0	0	0	0	0
County Clerk		0	0.00%	0	0	0	0	0

Statement of Vote
Tuscola County
TuscolaPrimAug2012
8/10/2012

Republican United States Senator

	Registered	Turnout	Percent	1	2	3	4	5
Fairgrove Township Precinct 1	1,148	294	25.61%	75	16	11	87	0
Polling Place		294	25.61%	75	16	11	87	0
Election Day Manual Entry		0	0.00%	0	0	0	0	0
County Clerk		0	0.00%	0	0	0	0	0
Fremont Township Precinct 1	2,532	535	21.13%	134	30	21	114	1
Polling Place		535	21.13%	134	30	21	114	1
Election Day Manual Entry		0	0.00%	0	0	0	0	0
County Clerk		0	0.00%	0	0	0	0	0
AV Voting Locations		0	0.00%	0	0	0	0	0
Gilford Township Precinct 1	626	128	20.45%	37	4	4	42	1
Polling Place		128	20.45%	37	4	4	42	1
Election Day Manual Entry		0	0.00%	0	0	0	0	0
County Clerk		0	0.00%	0	0	0	0	0
Indianfields Township Precinct	2,031	496	24.42%	102	19	20	143	1
Polling Place		496	24.42%	102	19	20	143	1
Election Day Manual Entry		0	0.00%	0	0	0	0	0
County Clerk		0	0.00%	0	0	0	0	0
Juniata Township Precinct 1	1,267	300	23.68%	90	16	12	59	0
Polling Place		300	23.68%	90	16	12	59	0
Election Day Manual Entry		0	0.00%	0	0	0	0	0
County Clerk		0	0.00%	0	0	0	0	0
Kingston Township Precinct 1	1,056	188	17.80%	43	11	5	71	0
Polling Place		188	17.80%	43	11	5	71	0
Election Day Manual Entry		0	0.00%	0	0	0	0	0
County Clerk		0	0.00%	0	0	0	0	0
Koylton Township Precinct 1	1,214	219	18.04%	49	11	16	51	0
Polling Place		219	18.04%	49	11	16	51	0
Election Day Manual Entry		0	0.00%	0	0	0	0	0
County Clerk		0	0.00%	0	0	0	0	0
Millington Township Precinct 1	1,773	256	14.44%	56	12	13	67	0
Polling Place		256	14.44%	56	12	13	67	0
Election Day Manual Entry		0	0.00%	0	0	0	0	0
County Clerk		0	0.00%	0	0	0	0	0
Millington Township Precinct 2	1,497	258	17.23%	78	17	11	59	1
Polling Place		258	17.23%	78	17	11	59	1
Election Day Manual Entry		0	0.00%	0	0	0	0	0
County Clerk		0	0.00%	0	0	0	0	0
Novesta Township Precinct 1	1,032	241	23.35%	66	8	15	62	0
Polling Place		241	23.35%	66	8	15	62	0
Election Day Manual Entry		0	0.00%	0	0	0	0	0
County Clerk		0	0.00%	0	0	0	0	0
Tuscola Township Precinct 1	1,632	308	18.87%	118	17	22	98	0
Polling Place		308	18.87%	118	17	22	98	0
Election Day Manual Entry		0	0.00%	0	0	0	0	0
County Clerk		0	0.00%	0	0	0	0	0
Vassar Township Precinct 1	1,852	238	12.85%	83	18	10	47	1
Polling Place		238	12.85%	83	18	10	47	1
Election Day Manual Entry		0	0.00%	0	0	0	0	0
County Clerk		0	0.00%	0	0	0	0	0

Statement of Vote
Tuscola County
TuscolaPrimAug2012
8/10/2012

Republican United States Senator

	Registered	Turnout	Percent	1	2	3	4	5
Vassar Township Precinct 2	1,177	208	17.67%	62	11	5	56	1
Polling Place		208	17.67%	62	11	5	56	1
Election Day Manual Entry		0	0.00%	0	0	0	0	0
County Clerk		0	0.00%	0	0	0	0	0
Watertown Township Precinct	1,635	278	17.00%	46	14	17	81	0
Polling Place		278	17.00%	46	14	17	81	0
Election Day Manual Entry		0	0.00%	0	0	0	0	0
County Clerk		0	0.00%	0	0	0	0	0
Wells Township Precinct 1	1,311	253	19.30%	63	9	13	58	0
Polling Place		253	19.30%	63	9	13	58	0
Election Day Manual Entry		0	0.00%	0	0	0	0	0
County Clerk		0	0.00%	0	0	0	0	0
Wisner Township Precinct 1	575	128	22.26%	37	0	2	23	0
Polling Place		128	22.26%	37	0	2	23	0
Election Day Manual Entry		0	0.00%	0	0	0	0	0
County Clerk		0	0.00%	0	0	0	0	0
City of Caro Precinct 1	1,837	509	27.71%	114	19	13	127	3
Polling Place		509	27.71%	114	19	13	127	3
Election Day Manual Entry		0	0.00%	0	0	0	0	0
County Clerk		0	0.00%	0	0	0	0	0
AV Voting Locations		0	0.00%	0	0	0	0	0
City of Caro Precinct 2	1,321	259	19.61%	45	18	9	78	0
Polling Place		259	19.61%	45	18	9	78	0
Election Day Manual Entry		0	0.00%	0	0	0	0	0
County Clerk		0	0.00%	0	0	0	0	0
AV Voting Locations		0	0.00%	0	0	0	0	0
City of Vassar Precinct 1	1,991	360	18.08%	109	20	24	84	0
Polling Place		360	18.08%	109	20	24	84	0
Election Day Manual Entry		0	0.00%	0	0	0	0	0
County Clerk		0	0.00%	0	0	0	0	0
	41,728	9,038	21.66%	2,251	444	395	2,397	13

Candidates

- 1 Clark Durant
- 2 Gary Glenn
- 3 Randy Hekman
- 4 Pete Hoekstra
- 5 Write-In

Statement of Vote
Tuscola County
TuscolaPrimAug2012
8/10/2012

Republican US Representative in Congress 5th District

	Registered	Turnout	Percent	1	2	3
Arbela Township Precinct 1	1,193	290	24.31%	45	43	0
Polling Place		290	24.31%	45	43	0
Election Day Manual Entry		0	0.00%	0	0	0
County Clerk		0	0.00%	0	0	0
Arbela Township Precinct 2	1,124	257	22.86%	36	45	1
Polling Place		257	22.86%	36	45	1
Election Day Manual Entry		0	0.00%	0	0	0
County Clerk		0	0.00%	0	0	0
Denmark Township Precinct 1	1,645	318	19.33%	101	117	0
Polling Place		318	19.33%	101	117	0
Election Day Manual Entry		0	0.00%	0	0	0
County Clerk		0	0.00%	0	0	0
Denmark Township Precinct 2	647	213	32.92%	51	104	0
Polling Place		213	32.92%	51	104	0
Election Day Manual Entry		0	0.00%	0	0	0
County Clerk		0	0.00%	0	0	0
Gilford Township Precinct 1	626	128	20.45%	30	55	0
Polling Place		128	20.45%	30	55	0
Election Day Manual Entry		0	0.00%	0	0	0
County Clerk		0	0.00%	0	0	0
Millington Township Precinct 1	1,773	256	14.44%	73	62	0
Polling Place		256	14.44%	73	62	0
Election Day Manual Entry		0	0.00%	0	0	0
County Clerk		0	0.00%	0	0	0
Millington Township Precinct 2	1,497	258	17.23%	77	79	0
Polling Place		258	17.23%	77	79	0
Election Day Manual Entry		0	0.00%	0	0	0
County Clerk		0	0.00%	0	0	0
Tuscola Township Precinct 1	1,632	308	18.87%	123	128	0
Polling Place		308	18.87%	123	128	0
Election Day Manual Entry		0	0.00%	0	0	0
County Clerk		0	0.00%	0	0	0
Vassar Township Precinct 1	1,852	238	12.85%	55	70	0
Polling Place		238	12.85%	55	70	0
Election Day Manual Entry		0	0.00%	0	0	0
County Clerk		0	0.00%	0	0	0
City of Vassar Precinct 1	1,991	360	18.08%	81	146	0
Polling Place		360	18.08%	81	146	0
Election Day Manual Entry		0	0.00%	0	0	0

Statement of Vote
 Tuscola County
TuscolaPrimAug2012
 8/10/2012

Republican US Representative in Congress 5th District

	Registered	Turnout	Percent	1	2	3
City of Vassar Precinct 1	1,991	360	18.08%	81	146	0
County Clerk		0	0.00%	0	0	0
	13,980	2,626	18.78%	672	849	1

Candidates

- 1 Jim Slezak
- 2 Tom Wassa
- 3 Write-In

Statement of Vote
Tuscola County
TuscolaPrimAug2012
8/10/2012

Republican US Rep in Congress 10th District

	Registered	Turnout	Percent	1	2
Akron Township Precinct 1	1,117	309	27.66%	191	1
Polling Place		309	27.66%	191	1
Election Day Manual Entry		0	0.00%	0	0
County Clerk		0	0.00%	0	0
Almer Charter Township Precinct 1	1,615	536	33.19%	302	0
Polling Place		536	33.19%	302	0
Election Day Manual Entry		0	0.00%	0	0
County Clerk		0	0.00%	0	0
Columbia Township Precinct 1	922	206	22.34%	131	0
Polling Place		206	22.34%	131	0
Election Day Manual Entry		0	0.00%	0	0
County Clerk		0	0.00%	0	0
Dayton Township Precinct 1	1,474	431	29.24%	250	2
Polling Place		431	29.24%	250	2
Election Day Manual Entry		0	0.00%	0	0
County Clerk		0	0.00%	0	0
Elkland Township Precinct 1	1,029	231	22.45%	144	0
Polling Place		231	22.45%	144	0
Election Day Manual Entry		0	0.00%	0	0
County Clerk		0	0.00%	0	0
Elkland Township Precinct 2	1,482	345	23.28%	213	0
Polling Place		345	23.28%	213	0
Election Day Manual Entry		0	0.00%	0	0
County Clerk		0	0.00%	0	0
Ellington Township Precinct 1	1,069	287	26.85%	165	0
Polling Place		287	26.85%	165	0
Election Day Manual Entry		0	0.00%	0	0
County Clerk		0	0.00%	0	0
Elmwood Township Precinct 1	904	159	17.59%	97	1
Polling Place		159	17.59%	97	1
Election Day Manual Entry		0	0.00%	0	0
County Clerk		0	0.00%	0	0
Fairgrove Township Precinct 1	1,148	294	25.61%	173	0
Polling Place		294	25.61%	173	0
Election Day Manual Entry		0	0.00%	0	0
County Clerk		0	0.00%	0	0
Fremont Township Precinct 1	2,532	535	21.13%	266	2
Polling Place		535	21.13%	266	2
Election Day Manual Entry		0	0.00%	0	0
County Clerk		0	0.00%	0	0
AV Voting Locations		0	0.00%	0	0
Indianfields Township Precinct	2,031	496	24.42%	262	1
Polling Place		496	24.42%	262	1
Election Day Manual Entry		0	0.00%	0	0
County Clerk		0	0.00%	0	0
Juniata Township Precinct 1	1,267	300	23.68%	158	1
Polling Place		300	23.68%	158	1
Election Day Manual Entry		0	0.00%	0	0
County Clerk		0	0.00%	0	0

Statement of Vote
Tuscola County
TuscolaPrimAug2012
8/10/2012

Republican US Rep in Congress 10th District

	Registered	Turnout	Percent	1	2
Kingston Township Precinct 1	1,056	188	17.80%	119	0
Polling Place		188	17.80%	119	0
Election Day Manual Entry		0	0.00%	0	0
County Clerk		0	0.00%	0	0
Koylton Township Precinct 1	1,214	219	18.04%	120	1
Polling Place		219	18.04%	120	1
Election Day Manual Entry		0	0.00%	0	0
County Clerk		0	0.00%	0	0
Novesta Township Precinct 1	1,032	241	23.35%	138	0
Polling Place		241	23.35%	138	0
Election Day Manual Entry		0	0.00%	0	0
County Clerk		0	0.00%	0	0
Vassar Township Precinct 1	1,852	238	12.85%	27	1
Polling Place		238	12.85%	27	1
Election Day Manual Entry		0	0.00%	0	0
County Clerk		0	0.00%	0	0
Vassar Township Precinct 2	1,177	208	17.67%	122	1
Polling Place		208	17.67%	122	1
Election Day Manual Entry		0	0.00%	0	0
County Clerk		0	0.00%	0	0
Watertown Township Precinct 1	1,635	278	17.00%	130	0
Polling Place		278	17.00%	130	0
Election Day Manual Entry		0	0.00%	0	0
County Clerk		0	0.00%	0	0
Wells Township Precinct 1	1,311	253	19.30%	122	1
Polling Place		253	19.30%	122	1
Election Day Manual Entry		0	0.00%	0	0
County Clerk		0	0.00%	0	0
Wisner Township Precinct 1	575	128	22.26%	58	0
Polling Place		128	22.26%	58	0
Election Day Manual Entry		0	0.00%	0	0
County Clerk		0	0.00%	0	0
City of Caro Precinct 1	1,837	509	27.71%	258	2
Polling Place		509	27.71%	258	2
Election Day Manual Entry		0	0.00%	0	0
County Clerk		0	0.00%	0	0
AV Voting Locations		0	0.00%	0	0
City of Caro Precinct 2	1,321	259	19.61%	141	0
Polling Place		259	19.61%	141	0
Election Day Manual Entry		0	0.00%	0	0
County Clerk		0	0.00%	0	0

Statement of Vote
 Tuscola County
TuscolaPrimAug2012
 8/10/2012

Republican US Rep in Congress 10th District

	Registered	Turnout	Percent	1	2
City of Caro Precinct 2	1,321	259	19.61%	141	0
AV Voting Locations		0	0.00%	0	0
	29,600	6,650	22.47%	3,587	14

Candidates

- 1 Candice S Miller
- 2 Write-In

Statement of Vote
Tuscola County
TuscolaPrimAug2012
8/10/2012

Republican State Representative 84th District

	Registered	Turnout	Percent	1	2	3	4
Akron Township Precinct 1	1,117	309	27.66%	77	76	56	3
Polling Place		309	27.66%	77	76	56	3
Election Day Manual Entry		0	0.00%	0	0	0	0
County Clerk		0	0.00%	0	0	0	0
Almer Charter Township Precinct 1	1,615	536	33.19%	129	152	57	1
Polling Place		536	33.19%	129	152	57	1
Election Day Manual Entry		0	0.00%	0	0	0	0
County Clerk		0	0.00%	0	0	0	0
Arbela Township Precinct 1	1,193	290	24.31%	21	66	4	0
Polling Place		290	24.31%	21	66	4	0
Election Day Manual Entry		0	0.00%	0	0	0	0
County Clerk		0	0.00%	0	0	0	0
Arbela Township Precinct 2	1,124	257	22.86%	26	46	9	0
Polling Place		257	22.86%	26	46	9	0
Election Day Manual Entry		0	0.00%	0	0	0	0
County Clerk		0	0.00%	0	0	0	0
Columbia Township Precinct 1	922	206	22.34%	48	37	51	0
Polling Place		206	22.34%	48	37	51	0
Election Day Manual Entry		0	0.00%	0	0	0	0
County Clerk		0	0.00%	0	0	0	0
Dayton Township Precinct 1	1,474	431	29.24%	73	170	27	1
Polling Place		431	29.24%	73	170	27	1
Election Day Manual Entry		0	0.00%	0	0	0	0
County Clerk		0	0.00%	0	0	0	0
Denmark Township Precinct 1	1,645	318	19.33%	101	110	27	0
Polling Place		318	19.33%	101	110	27	0
Election Day Manual Entry		0	0.00%	0	0	0	0
County Clerk		0	0.00%	0	0	0	0
Denmark Township Precinct 2	647	213	32.92%	70	91	8	0
Polling Place		213	32.92%	70	91	8	0
Election Day Manual Entry		0	0.00%	0	0	0	0
County Clerk		0	0.00%	0	0	0	0
Elkland Township Precinct 1	1,029	231	22.45%	53	52	52	0
Polling Place		231	22.45%	53	52	52	0
Election Day Manual Entry		0	0.00%	0	0	0	0
County Clerk		0	0.00%	0	0	0	0
Elkland Township Precinct 2	1,482	345	23.28%	78	96	56	0
Polling Place		345	23.28%	78	96	56	0
Election Day Manual Entry		0	0.00%	0	0	0	0
County Clerk		0	0.00%	0	0	0	0
Ellington Township Precinct 1	1,069	287	26.85%	78	86	25	0
Polling Place		287	26.85%	78	86	25	0
Election Day Manual Entry		0	0.00%	0	0	0	0
County Clerk		0	0.00%	0	0	0	0
Elmwood Township Precinct 1	904	159	17.59%	49	37	26	0
Polling Place		159	17.59%	49	37	26	0
Election Day Manual Entry		0	0.00%	0	0	0	0
County Clerk		0	0.00%	0	0	0	0

Statement of Vote
Tuscola County
TuscolaPrimAug2012
8/10/2012

Republican State Representative 84th District

	Registered	Turnout	Percent	1	2	3	4
Fairgrove Township Precinct 1	1,148	294	25.61%	61	99	28	0
Polling Place		294	25.61%	61	99	28	0
Election Day Manual Entry		0	0.00%	0	0	0	0
County Clerk		0	0.00%	0	0	0	0
Fremont Township Precinct 1	2,532	535	21.13%	85	199	27	0
Polling Place		535	21.13%	85	199	27	0
Election Day Manual Entry		0	0.00%	0	0	0	0
County Clerk		0	0.00%	0	0	0	0
AV Voting Locations		0	0.00%	0	0	0	0
Gilford Township Precinct 1	626	128	20.45%	44	28	13	1
Polling Place		128	20.45%	44	28	13	1
Election Day Manual Entry		0	0.00%	0	0	0	0
County Clerk		0	0.00%	0	0	0	0
Indianfields Township Precinct	2,031	496	24.42%	119	135	46	0
Polling Place		496	24.42%	119	135	46	0
Election Day Manual Entry		0	0.00%	0	0	0	0
County Clerk		0	0.00%	0	0	0	0
Juniata Township Precinct 1	1,267	300	23.68%	58	99	20	0
Polling Place		300	23.68%	58	99	20	0
Election Day Manual Entry		0	0.00%	0	0	0	0
County Clerk		0	0.00%	0	0	0	0
Kingston Township Precinct 1	1,056	188	17.80%	57	58	11	0
Polling Place		188	17.80%	57	58	11	0
Election Day Manual Entry		0	0.00%	0	0	0	0
County Clerk		0	0.00%	0	0	0	0
Koylton Township Precinct 1	1,214	219	18.04%	55	66	8	0
Polling Place		219	18.04%	55	66	8	0
Election Day Manual Entry		0	0.00%	0	0	0	0
County Clerk		0	0.00%	0	0	0	0
Millington Township Precinct 1	1,773	256	14.44%	56	67	15	0
Polling Place		256	14.44%	56	67	15	0
Election Day Manual Entry		0	0.00%	0	0	0	0
County Clerk		0	0.00%	0	0	0	0
Millington Township Precinct 2	1,497	258	17.23%	58	83	19	1
Polling Place		258	17.23%	58	83	19	1
Election Day Manual Entry		0	0.00%	0	0	0	0
County Clerk		0	0.00%	0	0	0	0
Novesta Township Precinct 1	1,032	241	23.35%	56	61	34	0
Polling Place		241	23.35%	56	61	34	0
Election Day Manual Entry		0	0.00%	0	0	0	0
County Clerk		0	0.00%	0	0	0	0
Tuscola Township Precinct 1	1,632	308	18.87%	69	166	20	1
Polling Place		308	18.87%	69	166	20	1
Election Day Manual Entry		0	0.00%	0	0	0	0
County Clerk		0	0.00%	0	0	0	0
Vassar Township Precinct 1	1,852	238	12.85%	46	97	15	0
Polling Place		238	12.85%	46	97	15	0
Election Day Manual Entry		0	0.00%	0	0	0	0
County Clerk		0	0.00%	0	0	0	0

Statement of Vote
Tuscola County
TuscolaPrimAug2012
8/10/2012

Republican State Representative 84th District

	Registered	Turnout	Percent	1	2	3	4
Vassar Township Precinct 2	1,177	208	17.67%	46	90	7	1
Polling Place		208	17.67%	46	90	7	1
Election Day Manual Entry		0	0.00%	0	0	0	0
County Clerk		0	0.00%	0	0	0	0
Watertown Township Precinct	1,635	278	17.00%	45	90	15	0
Polling Place		278	17.00%	45	90	15	0
Election Day Manual Entry		0	0.00%	0	0	0	0
County Clerk		0	0.00%	0	0	0	0
Wells Township Precinct 1	1,311	253	19.30%	58	69	21	0
Polling Place		253	19.30%	58	69	21	0
Election Day Manual Entry		0	0.00%	0	0	0	0
County Clerk		0	0.00%	0	0	0	0
Wisner Township Precinct 1	575	128	22.26%	35	20	7	0
Polling Place		128	22.26%	35	20	7	0
Election Day Manual Entry		0	0.00%	0	0	0	0
County Clerk		0	0.00%	0	0	0	0
City of Caro Precinct 1	1,837	509	27.71%	91	145	55	1
Polling Place		509	27.71%	91	145	55	1
Election Day Manual Entry		0	0.00%	0	0	0	0
County Clerk		0	0.00%	0	0	0	0
AV Voting Locations		0	0.00%	0	0	0	0
City of Caro Precinct 2	1,321	259	19.61%	67	70	18	0
Polling Place		259	19.61%	67	70	18	0
Election Day Manual Entry		0	0.00%	0	0	0	0
County Clerk		0	0.00%	0	0	0	0
AV Voting Locations		0	0.00%	0	0	0	0
City of Vassar Precinct 1	1,991	360	18.08%	71	138	43	0
Polling Place		360	18.08%	71	138	43	0
Election Day Manual Entry		0	0.00%	0	0	0	0
County Clerk		0	0.00%	0	0	0	0
	41,728	9,038	21.66%	1,980	2,799	820	10

Candidates

- 1 Kurt E Damrow
- 2 Dan Grimshaw
- 3 Sami Khoury
- 4 Write-In

Statement of Vote
Tuscola County
TuscolaPrimAug2012
8/10/2012

Circuit Court 54th Dist

	Registered	Turnout	Percent	1	2	3	4	5
Akron Township Precinct 1	1,117	309	27.66%	71	156	16	32	0
Polling Place		309	27.66%	71	156	16	32	0
Election Day Manual Entry		0	0.00%	0	0	0	0	0
County Clerk		0	0.00%	0	0	0	0	0
Almer Charter Township Precinct	1,615	536	33.19%	144	236	89	48	2
Polling Place		536	33.19%	144	236	89	48	2
Election Day Manual Entry		0	0.00%	0	0	0	0	0
County Clerk		0	0.00%	0	0	0	0	0
Arbela Township Precinct 1	1,193	290	24.31%	21	120	18	22	1
Polling Place		290	24.31%	21	120	18	22	1
Election Day Manual Entry		0	0.00%	0	0	0	0	0
County Clerk		0	0.00%	0	0	0	0	0
Arbela Township Precinct 2	1,124	257	22.86%	36	147	6	29	0
Polling Place		257	22.86%	36	147	6	29	0
Election Day Manual Entry		0	0.00%	0	0	0	0	0
County Clerk		0	0.00%	0	0	0	0	0
Columbia Township Precinct 1	922	206	22.34%	67	76	21	22	0
Polling Place		206	22.34%	67	76	21	22	0
Election Day Manual Entry		0	0.00%	0	0	0	0	0
County Clerk		0	0.00%	0	0	0	0	0
Dayton Township Precinct 1	1,474	431	29.24%	89	163	33	63	1
Polling Place		431	29.24%	89	163	33	63	1
Election Day Manual Entry		0	0.00%	0	0	0	0	0
County Clerk		0	0.00%	0	0	0	0	0
Denmark Township Precinct 1	1,645	318	19.33%	49	142	47	42	0
Polling Place		318	19.33%	49	142	47	42	0
Election Day Manual Entry		0	0.00%	0	0	0	0	0
County Clerk		0	0.00%	0	0	0	0	0
Denmark Township Precinct 2	647	213	32.92%	24	112	24	21	0
Polling Place		213	32.92%	24	112	24	21	0
Election Day Manual Entry		0	0.00%	0	0	0	0	0
County Clerk		0	0.00%	0	0	0	0	0
Elkland Township Precinct 1	1,029	231	22.45%	20	88	12	104	0
Polling Place		231	22.45%	20	88	12	104	0
Election Day Manual Entry		0	0.00%	0	0	0	0	0
County Clerk		0	0.00%	0	0	0	0	0
Elkland Township Precinct 2	1,482	345	23.28%	32	107	13	171	0
Polling Place		345	23.28%	32	107	13	171	0
Election Day Manual Entry		0	0.00%	0	0	0	0	0
County Clerk		0	0.00%	0	0	0	0	0
Ellington Township Precinct 1	1,069	287	26.85%	104	100	39	28	0
Polling Place		287	26.85%	104	100	39	28	0
Election Day Manual Entry		0	0.00%	0	0	0	0	0
County Clerk		0	0.00%	0	0	0	0	0
Elmwood Township Precinct 1	904	159	17.59%	22	52	18	53	0
Polling Place		159	17.59%	22	52	18	53	0
Election Day Manual Entry		0	0.00%	0	0	0	0	0
County Clerk		0	0.00%	0	0	0	0	0

Statement of Vote
Tuscola County
TuscolaPrimAug2012
8/10/2012

Circuit Court 54th Dist

	Registered	Turnout	Percent	1	2	3	4	5
Fairgrove Township Precinct 1	1,148	294	25.61%	96	112	18	40	1
Polling Place		294	25.61%	96	112	18	40	1
Election Day Manual Entry		0	0.00%	0	0	0	0	0
County Clerk		0	0.00%	0	0	0	0	0
Fremont Township Precinct 1	2,532	535	21.13%	125	250	53	38	1
Polling Place		535	21.13%	125	250	53	38	1
Election Day Manual Entry		0	0.00%	0	0	0	0	0
County Clerk		0	0.00%	0	0	0	0	0
AV Voting Locations		0	0.00%	0	0	0	0	0
Gilford Township Precinct 1	626	128	20.45%	21	67	10	20	1
Polling Place		128	20.45%	21	67	10	20	1
Election Day Manual Entry		0	0.00%	0	0	0	0	0
County Clerk		0	0.00%	0	0	0	0	0
Indianfields Township Precinct	2,031	496	24.42%	125	210	112	36	0
Polling Place		496	24.42%	125	210	112	36	0
Election Day Manual Entry		0	0.00%	0	0	0	0	0
County Clerk		0	0.00%	0	0	0	0	0
Juniata Township Precinct 1	1,267	300	23.68%	66	142	54	21	1
Polling Place		300	23.68%	66	142	54	21	1
Election Day Manual Entry		0	0.00%	0	0	0	0	0
County Clerk		0	0.00%	0	0	0	0	0
Kingston Township Precinct 1	1,056	188	17.80%	28	84	22	31	0
Polling Place		188	17.80%	28	84	22	31	0
Election Day Manual Entry		0	0.00%	0	0	0	0	0
County Clerk		0	0.00%	0	0	0	0	0
Koylton Township Precinct 1	1,214	219	18.04%	43	94	18	15	0
Polling Place		219	18.04%	43	94	18	15	0
Election Day Manual Entry		0	0.00%	0	0	0	0	0
County Clerk		0	0.00%	0	0	0	0	0
Millington Township Precinct 1	1,773	256	14.44%	47	125	31	21	1
Polling Place		256	14.44%	47	125	31	21	1
Election Day Manual Entry		0	0.00%	0	0	0	0	0
County Clerk		0	0.00%	0	0	0	0	0
Millington Township Precinct 2	1,497	258	17.23%	45	112	31	20	0
Polling Place		258	17.23%	45	112	31	20	0
Election Day Manual Entry		0	0.00%	0	0	0	0	0
County Clerk		0	0.00%	0	0	0	0	0
Novesta Township Precinct 1	1,032	241	23.35%	27	75	16	103	0
Polling Place		241	23.35%	27	75	16	103	0
Election Day Manual Entry		0	0.00%	0	0	0	0	0
County Clerk		0	0.00%	0	0	0	0	0
Tuscola Township Precinct 1	1,632	308	18.87%	53	130	45	23	0
Polling Place		308	18.87%	53	130	45	23	0
Election Day Manual Entry		0	0.00%	0	0	0	0	0
County Clerk		0	0.00%	0	0	0	0	0
Vassar Township Precinct 1	1,852	238	12.85%	52	116	20	19	0
Polling Place		238	12.85%	52	116	20	19	0
Election Day Manual Entry		0	0.00%	0	0	0	0	0
County Clerk		0	0.00%	0	0	0	0	0

Statement of Vote
Tuscola County
TuscolaPrimAug2012
8/10/2012

Circuit Court 54th Dist

	Registered	Turnout	Percent	1	2	3	4	5
Vassar Township Precinct 2	1,177	208	17.67%	38	78	29	10	0
Polling Place		208	17.67%	38	78	29	10	0
Election Day Manual Entry		0	0.00%	0	0	0	0	0
County Clerk		0	0.00%	0	0	0	0	0
Watertown Township Precinct	1,635	278	17.00%	53	130	13	20	0
Polling Place		278	17.00%	53	130	13	20	0
Election Day Manual Entry		0	0.00%	0	0	0	0	0
County Clerk		0	0.00%	0	0	0	0	0
Wells Township Precinct 1	1,311	253	19.30%	64	110	40	24	0
Polling Place		253	19.30%	64	110	40	24	0
Election Day Manual Entry		0	0.00%	0	0	0	0	0
County Clerk		0	0.00%	0	0	0	0	0
Wisner Township Precinct 1	575	128	22.26%	30	63	7	9	0
Polling Place		128	22.26%	30	63	7	9	0
Election Day Manual Entry		0	0.00%	0	0	0	0	0
County Clerk		0	0.00%	0	0	0	0	0
City of Caro Precinct 1	1,837	509	27.71%	114	233	98	41	0
Polling Place		509	27.71%	114	233	98	41	0
Election Day Manual Entry		0	0.00%	0	0	0	0	0
County Clerk		0	0.00%	0	0	0	0	0
AV Voting Locations		0	0.00%	0	0	0	0	0
City of Caro Precinct 2	1,321	259	19.61%	57	117	51	22	2
Polling Place		259	19.61%	57	117	51	22	2
Election Day Manual Entry		0	0.00%	0	0	0	0	0
County Clerk		0	0.00%	0	0	0	0	0
AV Voting Locations		0	0.00%	0	0	0	0	0
City of Vassar Precinct 1	1,991	360	18.08%	41	185	41	28	2
Polling Place		360	18.08%	41	185	41	28	2
Election Day Manual Entry		0	0.00%	0	0	0	0	0
County Clerk		0	0.00%	0	0	0	0	0
	41,728	9,038	21.66%	1,804	3,932	1,045	1,176	13

Candidates

- 1 Robert A Betts
- 2 Amy Grace Gierhart
- 3 Frederick Christian Overdier
- 4 Joseph A Van Auken
- 5 Write-In

Additional Precinct Results and
Summaries from the August 7, 2012
Election have been archived.

Statement of Vote
Van Buren County
VanBuren_Aug12_E
8/17/2012

✓
JC
8-22-12

Republican Party UNITED STATES SENATOR

	Registered	Turnout	Percent	1	2	3	4	5
City of Bangor Precinct 1	1,340	113	8.43%	28	2	4	50	0
Election Day		0	0.00%	0	0	0	0	0
Election Day manual entry		0	0.00%	0	0	0	0	0
Modems		113	8.43%	28	2	4	50	0
County Clerk		0	0.00%	0	0	0	0	0
City of Gobles Precinct 1	577	81	14.04%	27	4	7	35	0
Election Day		0	0.00%	0	0	0	0	0
Election Day manual entry		0	0.00%	0	0	0	0	0
Modems		81	14.04%	27	4	7	35	0
County Clerk		0	0.00%	0	0	0	0	0
City of Hartford Precinct 1	1,560	129	8.27%	28	5	11	51	0
Election Day		0	0.00%	0	0	0	0	0
Election Day manual entry		129	8.27%	28	5	11	51	0
Modems		0	0.00%	0	0	0	0	0
County Clerk		0	0.00%	0	0	0	0	0
City of South Haven Ward 1 Pre	1,071	224	20.92%	41	6	7	116	0
Election Day		0	0.00%	0	0	0	0	0
Election Day manual entry		0	0.00%	0	0	0	0	0
Modems		224	20.92%	41	6	7	116	0
County Clerk		0	0.00%	0	0	0	0	0
City of South Haven Ward 2 Pre	1,274	215	16.88%	51	8	5	85	0
Election Day		0	0.00%	0	0	0	0	0
Election Day manual entry		0	0.00%	0	0	0	0	0
Modems		215	16.88%	51	8	5	85	0
County Clerk		0	0.00%	0	0	0	0	0
City of South Haven Ward 3 Pre	1,169	272	23.27%	46	6	10	136	0
Election Day		0	0.00%	0	0	0	0	0
Election Day manual entry		0	0.00%	0	0	0	0	0
Modems		272	23.27%	46	6	10	136	0
County Clerk		0	0.00%	0	0	0	0	0
Almena Township Precinct 1	2,155	491	22.78%	107	18	34	214	0
Election Day		0	0.00%	0	0	0	0	0
Election Day manual entry		0	0.00%	0	0	0	0	0
Modems		491	22.78%	107	18	34	214	0
County Clerk		0	0.00%	0	0	0	0	0
Almena Township Precinct 2	1,590	300	18.87%	76	7	18	131	0
Election Day		0	0.00%	0	0	0	0	0
Election Day manual entry		0	0.00%	0	0	0	0	0
Modems		300	18.87%	76	7	18	131	0
County Clerk		0	0.00%	0	0	0	0	0
Antwerp Township Precinct 1	1,620	341	21.05%	68	9	14	167	0
Election Day		0	0.00%	0	0	0	0	0
AV Voting Locations		0	0.00%	0	0	0	0	0
Election Day manual entry		341	21.05%	68	9	14	167	0
Modems		0	0.00%	0	0	0	0	0
County Clerk		0	0.00%	0	0	0	0	0
Antwerp Township Precinct 2	2,476	612	24.72%	144	23	19	289	3
Election Day		0	0.00%	0	0	0	0	0
AV Voting Locations		0	0.00%	0	0	0	0	0
Election Day manual entry		0	0.00%	0	0	0	0	0
Modems		612	24.72%	144	23	19	289	3

Statement of Vote
Van Buren County
VanBuren_Aug12_E
8/17/2012

Republican Party UNITED STATES SENATOR

	Registered	Turnout	Percent	1	2	3	4	5
Antwerp Township Precinct 2	2,476	612	24.72%	144	23	19	289	3
County Clerk		0	0.00%	0	0	0	0	0
Antwerp Township Precinct 3	1,226	296	24.14%	72	13	19	136	0
Election Day		0	0.00%	0	0	0	0	0
AV Voting Locations		0	0.00%	0	0	0	0	0
Election Day manual entry		296	24.14%	72	13	19	136	0
Modems		0	0.00%	0	0	0	0	0
County Clerk		0	0.00%	0	0	0	0	0
Antwerp Township Precinct 4	1,471	246	16.72%	32	12	16	123	0
Election Day		0	0.00%	0	0	0	0	0
AV Voting Locations		0	0.00%	0	0	0	0	0
Election Day manual entry		0	0.00%	0	0	0	0	0
Modems		246	16.72%	32	12	16	123	0
County Clerk		0	0.00%	0	0	0	0	0
Antwerp Township Precinct 5	1,994	543	27.23%	122	16	23	253	2
Election Day		0	0.00%	0	0	0	0	0
AV Voting Locations		0	0.00%	0	0	0	0	0
Election Day manual entry		0	0.00%	0	0	0	0	0
Modems		543	27.23%	122	16	23	253	2
County Clerk		0	0.00%	0	0	0	0	0
Arlington Township Precinct 1	1,480	245	16.55%	61	10	9	121	0
Election Day		0	0.00%	0	0	0	0	0
Election Day manual entry		0	0.00%	0	0	0	0	0
Modems		245	16.55%	61	10	9	121	0
County Clerk		0	0.00%	0	0	0	0	0
Bangor Township Precinct 1	1,513	191	12.62%	37	6	15	102	0
Election Day		191	12.62%	37	6	15	102	0
Election Day manual entry		0	0.00%	0	0	0	0	0
Modems		0	0.00%	0	0	0	0	0
County Clerk		0	0.00%	0	0	0	0	0
Bloomington Township Precinct	2,214	423	19.11%	90	13	27	192	0
Election Day		0	0.00%	0	0	0	0	0
Election Day manual entry		0	0.00%	0	0	0	0	0
Modems		423	19.11%	90	13	27	192	0
County Clerk		0	0.00%	0	0	0	0	0
Columbia Township Precinct 1	1,930	333	17.25%	72	7	11	137	3
Election Day		0	0.00%	0	0	0	0	0
Election Day manual entry		0	0.00%	0	0	0	0	0
Modems		333	17.25%	72	7	11	137	3
County Clerk		0	0.00%	0	0	0	0	0
Covert Township Precinct 1	930	208	22.37%	4	1	1	12	0
Election Day		0	0.00%	0	0	0	0	0
Election Day manual entry		0	0.00%	0	0	0	0	0
Modems		208	22.37%	4	1	1	12	0
County Clerk		0	0.00%	0	0	0	0	0
Covert Township Precinct 2	1,081	240	22.20%	7	4	1	19	0
Election Day		0	0.00%	0	0	0	0	0
Election Day manual entry		240	22.20%	7	4	1	19	0
Modems		0	0.00%	0	0	0	0	0
County Clerk		0	0.00%	0	0	0	0	0

Statement of Vote
Van Buren County
VanBuren_Aug12_E
8/17/2012

Republican Party UNITED STATES SENATOR

	Registered	Turnout	Percent	1	2	3	4	5
Decatur Township Precinct 1	2,532	485	19.15%	101	18	18	239	0
Election Day		0	0.00%	0	0	0	0	0
Election Day manual entry		0	0.00%	0	0	0	0	0
Modems		485	19.15%	101	18	18	239	0
County Clerk		0	0.00%	0	0	0	0	0
Geneva Township Precinct 1	2,552	435	17.05%	79	16	15	208	0
Election Day		0	0.00%	0	0	0	0	0
Election Day manual entry		0	0.00%	0	0	0	0	0
Modems		435	17.05%	79	16	15	208	0
County Clerk		0	0.00%	0	0	0	0	0
Hamilton Township Precinct 1	1,191	180	15.11%	34	6	10	87	0
Election Day		0	0.00%	0	0	0	0	0
Election Day manual entry		0	0.00%	0	0	0	0	0
Modems		180	15.11%	34	6	10	87	0
County Clerk		0	0.00%	0	0	0	0	0
Hartford Township Precinct 1	2,209	242	10.96%	51	5	14	141	0
Election Day		0	0.00%	0	0	0	0	0
Election Day manual entry		0	0.00%	0	0	0	0	0
Modems		242	10.96%	51	5	14	141	0
County Clerk		0	0.00%	0	0	0	0	0
Keeler Township Precinct 1	1,552	752	48.45%	109	42	42	353	0
Election Day		0	0.00%	0	0	0	0	0
Election Day manual entry		752	48.45%	109	42	42	353	0
Modems		0	0.00%	0	0	0	0	0
County Clerk		0	0.00%	0	0	0	0	0
Lawrence Township Precinct 1	2,445	476	19.47%	105	29	21	233	3
Election Day		0	0.00%	0	0	0	0	0
Election Day manual entry		0	0.00%	0	0	0	0	0
Modems		476	19.47%	105	29	21	233	3
County Clerk		0	0.00%	0	0	0	0	0
Paw Paw Township Precinct 1	2,173	497	22.87%	93	17	27	218	0
Election Day		0	0.00%	0	0	0	0	0
AV Voting Locations		0	0.00%	0	0	0	0	0
Election Day manual entry		497	22.87%	93	17	27	218	0
Modems		0	0.00%	0	0	0	0	0
County Clerk		0	0.00%	0	0	0	0	0
Paw Paw Township Precinct 2	1,510	453	30.00%	107	25	26	193	0
Election Day		0	0.00%	0	0	0	0	0
AV Voting Locations		0	0.00%	0	0	0	0	0
Election Day manual entry		453	30.00%	107	25	26	193	0
Modems		0	0.00%	0	0	0	0	0
County Clerk		0	0.00%	0	0	0	0	0
Paw Paw Township Precinct 3	1,042	326	31.29%	72	12	17	156	0
Election Day		0	0.00%	0	0	0	0	0
AV Voting Locations		0	0.00%	0	0	0	0	0
Election Day manual entry		326	31.29%	72	12	17	156	0
Modems		0	0.00%	0	0	0	0	0
County Clerk		0	0.00%	0	0	0	0	0
Pine Grove Township Precinct	2,232	321	14.38%	85	15	25	132	0
Election Day		0	0.00%	0	0	0	0	0
Election Day manual entry		0	0.00%	0	0	0	0	0

Statement of Vote
Van Buren County
VanBuren_Aug12_E
8/17/2012

Republican Party UNITED STATES SENATOR

	Registered	Turnout	Percent	1	2	3	4	5
Pine Grove Township Precinct	2,232	321	14.38%	85	15	25	132	0
Modems		321	14.38%	85	15	25	132	0
County Clerk		0	0.00%	0	0	0	0	0
Porter Township Precinct 1	1,885	358	18.99%	93	18	11	149	1
Election Day		0	0.00%	0	0	0	0	0
Election Day manual entry		0	0.00%	0	0	0	0	0
Modems		358	18.99%	93	18	11	149	1
County Clerk		0	0.00%	0	0	0	0	0
South Haven Charter Township	1,830	260	14.21%	59	4	13	121	0
Election Day		0	0.00%	0	0	0	0	0
Election Day manual entry		0	0.00%	0	0	0	0	0
Modems		260	14.21%	59	4	13	121	0
County Clerk		0	0.00%	0	0	0	0	0
South Haven Charter Township	1,035	160	15.46%	41	3	7	76	0
Election Day		160	15.46%	41	3	7	76	0
Election Day manual entry		0	0.00%	0	0	0	0	0
Modems		0	0.00%	0	0	0	0	0
County Clerk		0	0.00%	0	0	0	0	0
Waverly Township Precinct 1	1,818	359	19.75%	76	24	19	183	0
Election Day		0	0.00%	0	0	0	0	0
Election Day manual entry		359	19.75%	76	24	19	183	0
Modems		0	0.00%	0	0	0	0	0
County Clerk		0	0.00%	0	0	0	0	0
	54,677	10,807	19.77%	2,218	404	516	4,858	12

Candidates

- 1 Clark Durant
- 2 Gary Glenn
- 3 Randy Hekman
- 4 Pete Hoekstra
- 5 Write-In

Statement of Vote
Van Buren County
VanBuren_Aug12_E
8/17/2012

Republican Party 6TH DISTRICT REP IN CONGRESS

	Registered	Turnout	Percent	1	2	3
City of Bangor Precinct 1	1,340	113	8.43%	24	64	0
Election Day		0	0.00%	0	0	0
Election Day manual entry		0	0.00%	0	0	0
Modems		113	8.43%	24	64	0
County Clerk		0	0.00%	0	0	0
City of Gobles Precinct 1	577	81	14.04%	36	41	1
Election Day		0	0.00%	0	0	0
Election Day manual entry		0	0.00%	0	0	0
Modems		81	14.04%	36	41	1
County Clerk		0	0.00%	0	0	0
City of Hartford Precinct 1	1,560	129	8.27%	32	68	0
Election Day		0	0.00%	0	0	0
Election Day manual entry		129	8.27%	32	68	0
Modems		0	0.00%	0	0	0
County Clerk		0	0.00%	0	0	0
City of South Haven Ward 1 Precinct	1,071	224	20.92%	52	125	0
Election Day		0	0.00%	0	0	0
Election Day manual entry		0	0.00%	0	0	0
Modems		224	20.92%	52	125	0
County Clerk		0	0.00%	0	0	0
City of South Haven Ward 2 Precinct	1,274	215	16.88%	48	119	0
Election Day		0	0.00%	0	0	0
Election Day manual entry		0	0.00%	0	0	0
Modems		215	16.88%	48	119	0
County Clerk		0	0.00%	0	0	0
City of South Haven Ward 3 Precinct	1,169	272	23.27%	53	152	0
Election Day		0	0.00%	0	0	0
Election Day manual entry		0	0.00%	0	0	0
Modems		272	23.27%	53	152	0
County Clerk		0	0.00%	0	0	0
Almena Township Precinct 1	2,155	491	22.78%	163	243	0
Election Day		0	0.00%	0	0	0
Election Day manual entry		0	0.00%	0	0	0
Modems		491	22.78%	163	243	0
County Clerk		0	0.00%	0	0	0
Almena Township Precinct 2	1,590	300	18.87%	86	162	1
Election Day		0	0.00%	0	0	0
Election Day manual entry		0	0.00%	0	0	0
Modems		300	18.87%	86	162	1
County Clerk		0	0.00%	0	0	0
Antwerp Township Precinct 1	1,620	341	21.05%	75	210	0
Election Day		0	0.00%	0	0	0
AV Voting Locations		0	0.00%	0	0	0
Election Day manual entry		341	21.05%	75	210	0
Modems		0	0.00%	0	0	0
County Clerk		0	0.00%	0	0	0
Antwerp Township Precinct 2	2,476	612	24.72%	177	349	2
Election Day		0	0.00%	0	0	0
AV Voting Locations		0	0.00%	0	0	0
Election Day manual entry		0	0.00%	0	0	0
Modems		612	24.72%	177	349	2

Statement of Vote
Van Buren County
VanBuren_Aug12_E
8/17/2012

Republican Party 6TH DISTRICT REP IN CONGRESS

	Registered	Turnout	Percent	1	2	3
Antwerp Township Precinct 2	2,476	612	24.72%	177	349	2
County Clerk		0	0.00%	0	0	0
Antwerp Township Precinct 3	1,226	296	24.14%	96	172	0
Election Day		0	0.00%	0	0	0
AV Voting Locations		0	0.00%	0	0	0
Election Day manual entry		296	24.14%	96	172	0
Modems		0	0.00%	0	0	0
County Clerk		0	0.00%	0	0	0
Antwerp Township Precinct 4	1,471	246	16.72%	62	127	1
Election Day		0	0.00%	0	0	0
AV Voting Locations		0	0.00%	0	0	0
Election Day manual entry		0	0.00%	0	0	0
Modems		246	16.72%	62	127	1
County Clerk		0	0.00%	0	0	0
Antwerp Township Precinct 5	1,994	543	27.23%	134	329	3
Election Day		0	0.00%	0	0	0
AV Voting Locations		0	0.00%	0	0	0
Election Day manual entry		0	0.00%	0	0	0
Modems		543	27.23%	134	329	3
County Clerk		0	0.00%	0	0	0
Arlington Township Precinct 1	1,480	245	16.55%	73	134	0
Election Day		0	0.00%	0	0	0
Election Day manual entry		0	0.00%	0	0	0
Modems		245	16.55%	73	134	0
County Clerk		0	0.00%	0	0	0
Bangor Township Precinct 1	1,513	191	12.62%	50	119	0
Election Day		191	12.62%	50	119	0
Election Day manual entry		0	0.00%	0	0	0
Modems		0	0.00%	0	0	0
County Clerk		0	0.00%	0	0	0
Bloomington Township Precinct 1	2,214	423	19.11%	130	217	0
Election Day		0	0.00%	0	0	0
Election Day manual entry		0	0.00%	0	0	0
Modems		423	19.11%	130	217	0
County Clerk		0	0.00%	0	0	0
Columbia Township Precinct 1	1,930	333	17.25%	65	170	2
Election Day		0	0.00%	0	0	0
Election Day manual entry		0	0.00%	0	0	0
Modems		333	17.25%	65	170	2
County Clerk		0	0.00%	0	0	0
Covert Township Precinct 1	930	208	22.37%	7	11	0
Election Day		0	0.00%	0	0	0
Election Day manual entry		0	0.00%	0	0	0
Modems		208	22.37%	7	11	0
County Clerk		0	0.00%	0	0	0
Covert Township Precinct 2	1,081	240	22.20%	9	22	0
Election Day		0	0.00%	0	0	0
Election Day manual entry		240	22.20%	9	22	0
Modems		0	0.00%	0	0	0
County Clerk		0	0.00%	0	0	0

Statement of Vote
Van Buren County
VanBuren_Aug12_E
8/17/2012

Republican Party 6TH DISTRICT REP IN CONGRESS

	Registered	Turnout	Percent	1	2	3
Decatur Township Precinct 1	2,532	485	19.15%	137	274	1
Election Day		0	0.00%	0	0	0
Election Day manual entry		0	0.00%	0	0	0
Modems		485	19.15%	137	274	1
County Clerk		0	0.00%	0	0	0
Geneva Township Precinct 1	2,552	435	17.05%	103	233	0
Election Day		0	0.00%	0	0	0
Election Day manual entry		0	0.00%	0	0	0
Modems		435	17.05%	103	233	0
County Clerk		0	0.00%	0	0	0
Hamilton Township Precinct 1	1,191	180	15.11%	49	107	0
Election Day		0	0.00%	0	0	0
Election Day manual entry		0	0.00%	0	0	0
Modems		180	15.11%	49	107	0
County Clerk		0	0.00%	0	0	0
Hartford Township Precinct 1	2,209	242	10.96%	81	135	0
Election Day		0	0.00%	0	0	0
Election Day manual entry		0	0.00%	0	0	0
Modems		242	10.96%	81	135	0
County Clerk		0	0.00%	0	0	0
Keeler Township Precinct 1	1,552	752	48.45%	181	457	0
Election Day		0	0.00%	0	0	0
Election Day manual entry		752	48.45%	181	457	0
Modems		0	0.00%	0	0	0
County Clerk		0	0.00%	0	0	0
Lawrence Township Precinct 1	2,445	476	19.47%	148	268	1
Election Day		0	0.00%	0	0	0
Election Day manual entry		0	0.00%	0	0	0
Modems		476	19.47%	148	268	1
County Clerk		0	0.00%	0	0	0
Paw Paw Township Precinct 1	2,173	497	22.87%	118	267	0
Election Day		0	0.00%	0	0	0
AV Voting Locations		0	0.00%	0	0	0
Election Day manual entry		497	22.87%	118	267	0
Modems		0	0.00%	0	0	0
County Clerk		0	0.00%	0	0	0
Paw Paw Township Precinct 2	1,510	453	30.00%	139	237	0
Election Day		0	0.00%	0	0	0
AV Voting Locations		0	0.00%	0	0	0
Election Day manual entry		453	30.00%	139	237	0
Modems		0	0.00%	0	0	0
County Clerk		0	0.00%	0	0	0
Paw Paw Township Precinct 3	1,042	326	31.29%	88	183	0
Election Day		0	0.00%	0	0	0
AV Voting Locations		0	0.00%	0	0	0
Election Day manual entry		326	31.29%	88	183	0
Modems		0	0.00%	0	0	0
County Clerk		0	0.00%	0	0	0
Pine Grove Township Precinct	2,232	321	14.38%	95	173	1
Election Day		0	0.00%	0	0	0
Election Day manual entry		0	0.00%	0	0	0

Statement of Vote
Van Buren County
VanBuren_Aug12_E
8/17/2012

Republican Party 6TH DISTRICT REP IN CONGRESS

	Registered	Turnout	Percent	1	2	3
Pine Grove Township Precinct	2,232	321	14.38%	95	173	1
Modems		321	14.38%	95	173	1
County Clerk		0	0.00%	0	0	0
Porter Township Precinct 1	1,885	358	18.99%	87	200	2
Election Day		0	0.00%	0	0	0
Election Day manual entry		0	0.00%	0	0	0
Modems		358	18.99%	87	200	2
County Clerk		0	0.00%	0	0	0
South Haven Charter Township	1,830	260	14.21%	66	145	0
Election Day		0	0.00%	0	0	0
Election Day manual entry		0	0.00%	0	0	0
Modems		260	14.21%	66	145	0
County Clerk		0	0.00%	0	0	0
South Haven Charter Township	1,035	160	15.46%	43	91	0
Election Day		160	15.46%	43	91	0
Election Day manual entry		0	0.00%	0	0	0
Modems		0	0.00%	0	0	0
County Clerk		0	0.00%	0	0	0
Waverly Township Precinct 1	1,818	359	19.75%	114	207	0
Election Day		0	0.00%	0	0	0
Election Day manual entry		359	19.75%	114	207	0
Modems		0	0.00%	0	0	0
County Clerk		0	0.00%	0	0	0
	54,677	10,807	19.77%	2,821	5,811	15

Candidates

- 1 Jack Hoogendyk
- 2 Fred Upton
- 3 Write-In

Statement of Vote
Van Buren County
VanBuren_Aug12_E
8/17/2012

Republican Party 66TH DIST STATE REPRESENTATIVE

	Registered	Turnout	Percent	1	2
City of Bangor Precinct 1	1,340	113	8.43%	80	1
Election Day		0	0.00%	0	0
Election Day manual entry		0	0.00%	0	0
Modems		113	8.43%	80	1
County Clerk		0	0.00%	0	0
City of Gobles Precinct 1	577	81	14.04%	63	0
Election Day		0	0.00%	0	0
Election Day manual entry		0	0.00%	0	0
Modems		81	14.04%	63	0
County Clerk		0	0.00%	0	0
City of Hartford Precinct 1	1,560	129	8.27%	92	0
Election Day		0	0.00%	0	0
Election Day manual entry		129	8.27%	92	0
Modems		0	0.00%	0	0
County Clerk		0	0.00%	0	0
City of South Haven Ward 1 Pre	1,071	224	20.92%	147	1
Election Day		0	0.00%	0	0
Election Day manual entry		0	0.00%	0	0
Modems		224	20.92%	147	1
County Clerk		0	0.00%	0	0
City of South Haven Ward 2 Pre	1,274	215	16.88%	143	0
Election Day		0	0.00%	0	0
Election Day manual entry		0	0.00%	0	0
Modems		215	16.88%	143	0
County Clerk		0	0.00%	0	0
City of South Haven Ward 3 Pre	1,169	272	23.27%	180	1
Election Day		0	0.00%	0	0
Election Day manual entry		0	0.00%	0	0
Modems		272	23.27%	180	1
County Clerk		0	0.00%	0	0
Almena Township Precinct 1	2,155	491	22.78%	341	3
Election Day		0	0.00%	0	0
Election Day manual entry		0	0.00%	0	0
Modems		491	22.78%	341	3
County Clerk		0	0.00%	0	0
Almena Township Precinct 2	1,590	300	18.87%	205	1
Election Day		0	0.00%	0	0
Election Day manual entry		0	0.00%	0	0
Modems		300	18.87%	205	1
County Clerk		0	0.00%	0	0
Antwerp Township Precinct 1	1,620	341	21.05%	246	0
Election Day		0	0.00%	0	0
AV Voting Locations		0	0.00%	0	0
Election Day manual entry		341	21.05%	246	0
Modems		0	0.00%	0	0
County Clerk		0	0.00%	0	0
Antwerp Township Precinct 2	2,476	612	24.72%	400	6
Election Day		0	0.00%	0	0
AV Voting Locations		0	0.00%	0	0
Election Day manual entry		0	0.00%	0	0
Modems		612	24.72%	400	6

Statement of Vote
Van Buren County
VanBuren_Aug12_E
8/17/2012

Republican Party 66TH DIST STATE REPRESENTATIVE

	Registered	Turnout	Percent	1	2
Antwerp Township Precinct 2	2,476	612	24.72%	400	6
County Clerk		0	0.00%	0	0
Antwerp Township Precinct 3	1,226	296	24.14%	212	0
Election Day		0	0.00%	0	0
AV Voting Locations		0	0.00%	0	0
Election Day manual entry		296	24.14%	212	0
Modems		0	0.00%	0	0
County Clerk		0	0.00%	0	0
Antwerp Township Precinct 4	1,471	246	16.72%	168	0
Election Day		0	0.00%	0	0
AV Voting Locations		0	0.00%	0	0
Election Day manual entry		0	0.00%	0	0
Modems		246	16.72%	168	0
County Clerk		0	0.00%	0	0
Antwerp Township Precinct 5	1,994	543	27.23%	392	1
Election Day		0	0.00%	0	0
AV Voting Locations		0	0.00%	0	0
Election Day manual entry		0	0.00%	0	0
Modems		543	27.23%	392	1
County Clerk		0	0.00%	0	0
Arlington Township Precinct 1	1,480	245	16.55%	179	0
Election Day		0	0.00%	0	0
Election Day manual entry		0	0.00%	0	0
Modems		245	16.55%	179	0
County Clerk		0	0.00%	0	0
Bangor Township Precinct 1	1,513	191	12.62%	149	1
Election Day		191	12.62%	149	1
Election Day manual entry		0	0.00%	0	0
Modems		0	0.00%	0	0
County Clerk		0	0.00%	0	0
Bloomington Township Precinct	2,214	423	19.11%	300	3
Election Day		0	0.00%	0	0
Election Day manual entry		0	0.00%	0	0
Modems		423	19.11%	300	3
County Clerk		0	0.00%	0	0
Columbia Township Precinct 1	1,930	333	17.25%	203	1
Election Day		0	0.00%	0	0
Election Day manual entry		0	0.00%	0	0
Modems		333	17.25%	203	1
County Clerk		0	0.00%	0	0
Covert Township Precinct 1	930	208	22.37%	15	0
Election Day		0	0.00%	0	0
Election Day manual entry		0	0.00%	0	0
Modems		208	22.37%	15	0
County Clerk		0	0.00%	0	0
Covert Township Precinct 2	1,081	240	22.20%	23	0
Election Day		0	0.00%	0	0
Election Day manual entry		240	22.20%	23	0
Modems		0	0.00%	0	0
County Clerk		0	0.00%	0	0

Statement of Vote
Van Buren County
VanBuren_Aug12_E
8/17/2012

Republican Party 66TH DIST STATE REPRESENTATIVE

	Registered	Turnout	Percent	1	2
Decatur Township Precinct 1	2,532	485	19.15%	381	3
Election Day		0	0.00%	0	0
Election Day manual entry		0	0.00%	0	0
Modems		485	19.15%	381	3
County Clerk		0	0.00%	0	0
Geneva Township Precinct 1	2,552	435	17.05%	300	0
Election Day		0	0.00%	0	0
Election Day manual entry		0	0.00%	0	0
Modems		435	17.05%	300	0
County Clerk		0	0.00%	0	0
Hamilton Township Precinct 1	1,191	180	15.11%	139	0
Election Day		0	0.00%	0	0
Election Day manual entry		0	0.00%	0	0
Modems		180	15.11%	139	0
County Clerk		0	0.00%	0	0
Hartford Township Precinct 1	2,209	242	10.96%	193	0
Election Day		0	0.00%	0	0
Election Day manual entry		0	0.00%	0	0
Modems		242	10.96%	193	0
County Clerk		0	0.00%	0	0
Keeler Township Precinct 1	1,552	752	48.45%	529	0
Election Day		0	0.00%	0	0
Election Day manual entry		752	48.45%	529	0
Modems		0	0.00%	0	0
County Clerk		0	0.00%	0	0
Lawrence Township Precinct 1	2,445	476	19.47%	353	5
Election Day		0	0.00%	0	0
Election Day manual entry		0	0.00%	0	0
Modems		476	19.47%	353	5
County Clerk		0	0.00%	0	0
Paw Paw Township Precinct 1	2,173	497	22.87%	342	0
Election Day		0	0.00%	0	0
AV Voting Locations		0	0.00%	0	0
Election Day manual entry		497	22.87%	342	0
Modems		0	0.00%	0	0
County Clerk		0	0.00%	0	0
Paw Paw Township Precinct 2	1,510	453	30.00%	319	0
Election Day		0	0.00%	0	0
AV Voting Locations		0	0.00%	0	0
Election Day manual entry		453	30.00%	319	0
Modems		0	0.00%	0	0
County Clerk		0	0.00%	0	0
Paw Paw Township Precinct 3	1,042	326	31.29%	245	0
Election Day		0	0.00%	0	0
AV Voting Locations		0	0.00%	0	0
Election Day manual entry		326	31.29%	245	0
Modems		0	0.00%	0	0
County Clerk		0	0.00%	0	0
Pine Grove Township Precinct	2,232	321	14.38%	220	1
Election Day		0	0.00%	0	0
Election Day manual entry		0	0.00%	0	0

Statement of Vote
Van Buren County
VanBuren_Aug12_E
8/17/2012

Republican Party 66TH DIST STATE REPRESENTATIVE

	Registered	Turnout	Percent	1	2
Pine Grove Township Precinct	2,232	321	14.38%	220	1
Modems		321	14.38%	220	1
County Clerk		0	0.00%	0	0
Porter Township Precinct 1	1,885	358	18.99%	262	2
Election Day		0	0.00%	0	0
Election Day manual entry		0	0.00%	0	0
Modems		358	18.99%	262	2
County Clerk		0	0.00%	0	0
South Haven Charter Township	1,830	260	14.21%	186	2
Election Day		0	0.00%	0	0
Election Day manual entry		0	0.00%	0	0
Modems		260	14.21%	186	2
County Clerk		0	0.00%	0	0
South Haven Charter Township	1,035	160	15.46%	111	2
Election Day		160	15.46%	111	2
Election Day manual entry		0	0.00%	0	0
Modems		0	0.00%	0	0
County Clerk		0	0.00%	0	0
Waverly Township Precinct 1	1,818	359	19.75%	272	0
Election Day		0	0.00%	0	0
Election Day manual entry		359	19.75%	272	0
Modems		0	0.00%	0	0
County Clerk		0	0.00%	0	0
	54,677	10,807	19.77%	7,390	34

Candidates

- 1 Aric Nesbitt
- 2 Write-In

Statement of Vote
Van Buren County
VanBuren_Aug12_E
8/17/2012

Democratic Party UNITED STATES SENATOR

	Registered	Turnout	Percent	1	2
City of Bangor Precinct 1	1,340	113	8.43%	10	0
Election Day		0	0.00%	0	0
Election Day manual entry		0	0.00%	0	0
Modems		113	8.43%	10	0
County Clerk		0	0.00%	0	0
City of Gobles Precinct 1	577	81	14.04%	3	0
Election Day		0	0.00%	0	0
Election Day manual entry		0	0.00%	0	0
Modems		81	14.04%	3	0
County Clerk		0	0.00%	0	0
City of Hartford Precinct 1	1,560	129	8.27%	23	0
Election Day		0	0.00%	0	0
Election Day manual entry		129	8.27%	23	0
Modems		0	0.00%	0	0
County Clerk		0	0.00%	0	0
City of South Haven Ward 1 Pre	1,071	224	20.92%	38	0
Election Day		0	0.00%	0	0
Election Day manual entry		0	0.00%	0	0
Modems		224	20.92%	38	0
County Clerk		0	0.00%	0	0
City of South Haven Ward 2 Pre	1,274	215	16.88%	39	0
Election Day		0	0.00%	0	0
Election Day manual entry		0	0.00%	0	0
Modems		215	16.88%	39	0
County Clerk		0	0.00%	0	0
City of South Haven Ward 3 Pre	1,169	272	23.27%	45	0
Election Day		0	0.00%	0	0
Election Day manual entry		0	0.00%	0	0
Modems		272	23.27%	45	0
County Clerk		0	0.00%	0	0
Almena Township Precinct 1	2,155	491	22.78%	46	0
Election Day		0	0.00%	0	0
Election Day manual entry		0	0.00%	0	0
Modems		491	22.78%	46	0
County Clerk		0	0.00%	0	0
Almena Township Precinct 2	1,590	300	18.87%	29	0
Election Day		0	0.00%	0	0
Election Day manual entry		0	0.00%	0	0
Modems		300	18.87%	29	0
County Clerk		0	0.00%	0	0
Antwerp Township Precinct 1	1,620	341	21.05%	39	0
Election Day		0	0.00%	0	0
AV Voting Locations		0	0.00%	0	0
Election Day manual entry		341	21.05%	39	0
Modems		0	0.00%	0	0
County Clerk		0	0.00%	0	0
Antwerp Township Precinct 2	2,476	612	24.72%	32	0
Election Day		0	0.00%	0	0
AV Voting Locations		0	0.00%	0	0
Election Day manual entry		0	0.00%	0	0
Modems		612	24.72%	32	0

Statement of Vote
Van Buren County
VanBuren_Aug12_E
8/17/2012

Democratic Party UNITED STATES SENATOR

	Registered	Turnout	Percent	1	2
Antwerp Township Precinct 2	2,476	612	24.72%	32	0
County Clerk		0	0.00%	0	0
Antwerp Township Precinct 3	1,226	296	24.14%	12	0
Election Day		0	0.00%	0	0
AV Voting Locations		0	0.00%	0	0
Election Day manual entry		296	24.14%	12	0
Modems		0	0.00%	0	0
County Clerk		0	0.00%	0	0
Antwerp Township Precinct 4	1,471	246	16.72%	22	0
Election Day		0	0.00%	0	0
AV Voting Locations		0	0.00%	0	0
Election Day manual entry		0	0.00%	0	0
Modems		246	16.72%	22	0
County Clerk		0	0.00%	0	0
Antwerp Township Precinct 5	1,994	543	27.23%	41	0
Election Day		0	0.00%	0	0
AV Voting Locations		0	0.00%	0	0
Election Day manual entry		0	0.00%	0	0
Modems		543	27.23%	41	0
County Clerk		0	0.00%	0	0
Arlington Township Precinct 1	1,480	245	16.55%	16	2
Election Day		0	0.00%	0	0
Election Day manual entry		0	0.00%	0	0
Modems		245	16.55%	16	2
County Clerk		0	0.00%	0	0
Bangor Township Precinct 1	1,513	191	12.62%	16	0
Election Day		191	12.62%	16	0
Election Day manual entry		0	0.00%	0	0
Modems		0	0.00%	0	0
County Clerk		0	0.00%	0	0
Bloomington Township Precinct	2,214	423	19.11%	45	1
Election Day		0	0.00%	0	0
Election Day manual entry		0	0.00%	0	0
Modems		423	19.11%	45	1
County Clerk		0	0.00%	0	0
Columbia Township Precinct 1	1,930	333	17.25%	51	1
Election Day		0	0.00%	0	0
Election Day manual entry		0	0.00%	0	0
Modems		333	17.25%	51	1
County Clerk		0	0.00%	0	0
Covert Township Precinct 1	930	208	22.37%	151	4
Election Day		0	0.00%	0	0
Election Day manual entry		0	0.00%	0	0
Modems		208	22.37%	151	4
County Clerk		0	0.00%	0	0
Covert Township Precinct 2	1,081	240	22.20%	142	0
Election Day		0	0.00%	0	0
Election Day manual entry		240	22.20%	142	0
Modems		0	0.00%	0	0
County Clerk		0	0.00%	0	0

Statement of Vote
Van Buren County
VanBuren_Aug12_E
8/17/2012

Democratic Party UNITED STATES SENATOR

	Registered	Turnout	Percent	1	2
Decatur Township Precinct 1	2,532	485	19.15%	41	0
Election Day		0	0.00%	0	0
Election Day manual entry		0	0.00%	0	0
Modems		485	19.15%	41	0
County Clerk		0	0.00%	0	0
Geneva Township Precinct 1	2,552	435	17.05%	60	0
Election Day		0	0.00%	0	0
Election Day manual entry		0	0.00%	0	0
Modems		435	17.05%	60	0
County Clerk		0	0.00%	0	0
Hamilton Township Precinct 1	1,191	180	15.11%	17	0
Election Day		0	0.00%	0	0
Election Day manual entry		0	0.00%	0	0
Modems		180	15.11%	17	0
County Clerk		0	0.00%	0	0
Hartford Township Precinct 1	2,209	242	10.96%	20	0
Election Day		0	0.00%	0	0
Election Day manual entry		0	0.00%	0	0
Modems		242	10.96%	20	0
County Clerk		0	0.00%	0	0
Keeler Township Precinct 1	1,552	752	48.45%	26	0
Election Day		0	0.00%	0	0
Election Day manual entry		752	48.45%	26	0
Modems		0	0.00%	0	0
County Clerk		0	0.00%	0	0
Lawrence Township Precinct 1	2,445	476	19.47%	39	0
Election Day		0	0.00%	0	0
Election Day manual entry		0	0.00%	0	0
Modems		476	19.47%	39	0
County Clerk		0	0.00%	0	0
Paw Paw Township Precinct 1	2,173	497	22.87%	61	0
Election Day		0	0.00%	0	0
AV Voting Locations		0	0.00%	0	0
Election Day manual entry		497	22.87%	61	0
Modems		0	0.00%	0	0
County Clerk		0	0.00%	0	0
Paw Paw Township Precinct 2	1,510	453	30.00%	43	0
Election Day		0	0.00%	0	0
AV Voting Locations		0	0.00%	0	0
Election Day manual entry		453	30.00%	43	0
Modems		0	0.00%	0	0
County Clerk		0	0.00%	0	0
Paw Paw Township Precinct 3	1,042	326	31.29%	27	0
Election Day		0	0.00%	0	0
AV Voting Locations		0	0.00%	0	0
Election Day manual entry		326	31.29%	27	0
Modems		0	0.00%	0	0
County Clerk		0	0.00%	0	0
Pine Grove Township Precinct	2,232	321	14.38%	31	0
Election Day		0	0.00%	0	0
Election Day manual entry		0	0.00%	0	0

Statement of Vote
Van Buren County
VanBuren_Aug12_E
8/17/2012

Democratic Party UNITED STATES SENATOR

	Registered	Turnout	Percent	1	2
Pine Grove Township Precinct	2,232	321	14.38%	31	0
Modems		321	14.38%	31	0
County Clerk		0	0.00%	0	0
Porter Township Precinct 1	1,885	358	18.99%	42	0
Election Day		0	0.00%	0	0
Election Day manual entry		0	0.00%	0	0
Modems		358	18.99%	42	0
County Clerk		0	0.00%	0	0
South Haven Charter Township	1,830	260	14.21%	40	0
Election Day		0	0.00%	0	0
Election Day manual entry		0	0.00%	0	0
Modems		260	14.21%	40	0
County Clerk		0	0.00%	0	0
South Haven Charter Township	1,035	160	15.46%	17	0
Election Day		160	15.46%	17	0
Election Day manual entry		0	0.00%	0	0
Modems		0	0.00%	0	0
County Clerk		0	0.00%	0	0
Waverly Township Precinct 1	1,818	359	19.75%	15	0
Election Day		0	0.00%	0	0
Election Day manual entry		359	19.75%	15	0
Modems		0	0.00%	0	0
County Clerk		0	0.00%	0	0
	54,677	10,807	19.77%	1,279	8

Candidates

- 1 Debbie Stabenow
- 2 Write-In

Statement of Vote
Van Buren County
VanBuren_Aug12_E
8/17/2012

Democratic Party 6TH DISTRICT REP IN CONGRESS

	Registered	Turnout	Percent	1	2
City of Bangor Precinct 1	1,340	113	8.43%	7	0
Election Day		0	0.00%	0	0
Election Day manual entry		0	0.00%	0	0
Modems		113	8.43%	7	0
County Clerk		0	0.00%	0	0
City of Gobles Precinct 1	577	81	14.04%	3	0
Election Day		0	0.00%	0	0
Election Day manual entry		0	0.00%	0	0
Modems		81	14.04%	3	0
County Clerk		0	0.00%	0	0
City of Hartford Precinct 1	1,560	129	8.27%	23	0
Election Day		0	0.00%	0	0
Election Day manual entry		129	8.27%	23	0
Modems		0	0.00%	0	0
County Clerk		0	0.00%	0	0
City of South Haven Ward 1 Pre	1,071	224	20.92%	35	0
Election Day		0	0.00%	0	0
Election Day manual entry		0	0.00%	0	0
Modems		224	20.92%	35	0
County Clerk		0	0.00%	0	0
City of South Haven Ward 2 Pre	1,274	215	16.88%	39	0
Election Day		0	0.00%	0	0
Election Day manual entry		0	0.00%	0	0
Modems		215	16.88%	39	0
County Clerk		0	0.00%	0	0
City of South Haven Ward 3 Pre	1,169	272	23.27%	41	0
Election Day		0	0.00%	0	0
Election Day manual entry		0	0.00%	0	0
Modems		272	23.27%	41	0
County Clerk		0	0.00%	0	0
Almena Township Precinct 1	2,155	491	22.78%	39	0
Election Day		0	0.00%	0	0
Election Day manual entry		0	0.00%	0	0
Modems		491	22.78%	39	0
County Clerk		0	0.00%	0	0
Almena Township Precinct 2	1,590	300	18.87%	26	0
Election Day		0	0.00%	0	0
Election Day manual entry		0	0.00%	0	0
Modems		300	18.87%	26	0
County Clerk		0	0.00%	0	0
Antwerp Township Precinct 1	1,620	341	21.05%	39	0
Election Day		0	0.00%	0	0
AV Voting Locations		0	0.00%	0	0
Election Day manual entry		341	21.05%	39	0
Modems		0	0.00%	0	0
County Clerk		0	0.00%	0	0
Antwerp Township Precinct 2	2,476	612	24.72%	28	2
Election Day		0	0.00%	0	0
AV Voting Locations		0	0.00%	0	0
Election Day manual entry		0	0.00%	0	0
Modems		612	24.72%	28	2

Statement of Vote
Van Buren County
VanBuren_Aug12_E
8/17/2012

Democratic Party 6TH DISTRICT REP IN CONGRESS

	Registered	Turnout	Percent	1	2
Antwerp Township Precinct 2	2,476	612	24.72%	28	2
County Clerk		0	0.00%	0	0
Antwerp Township Precinct 3	1,226	296	24.14%	12	0
Election Day		0	0.00%	0	0
AV Voting Locations		0	0.00%	0	0
Election Day manual entry		296	24.14%	12	0
Modems		0	0.00%	0	0
County Clerk		0	0.00%	0	0
Antwerp Township Precinct 4	1,471	246	16.72%	21	0
Election Day		0	0.00%	0	0
AV Voting Locations		0	0.00%	0	0
Election Day manual entry		0	0.00%	0	0
Modems		246	16.72%	21	0
County Clerk		0	0.00%	0	0
Antwerp Township Precinct 5	1,994	543	27.23%	40	0
Election Day		0	0.00%	0	0
AV Voting Locations		0	0.00%	0	0
Election Day manual entry		0	0.00%	0	0
Modems		543	27.23%	40	0
County Clerk		0	0.00%	0	0
Arlington Township Precinct 1	1,480	245	16.55%	18	1
Election Day		0	0.00%	0	0
Election Day manual entry		0	0.00%	0	0
Modems		245	16.55%	18	1
County Clerk		0	0.00%	0	0
Bangor Township Precinct 1	1,513	191	12.62%	13	0
Election Day		191	12.62%	13	0
Election Day manual entry		0	0.00%	0	0
Modems		0	0.00%	0	0
County Clerk		0	0.00%	0	0
Bloomington Township Precinct 1	2,214	423	19.11%	42	1
Election Day		0	0.00%	0	0
Election Day manual entry		0	0.00%	0	0
Modems		423	19.11%	42	1
County Clerk		0	0.00%	0	0
Columbia Township Precinct 1	1,930	333	17.25%	45	0
Election Day		0	0.00%	0	0
Election Day manual entry		0	0.00%	0	0
Modems		333	17.25%	45	0
County Clerk		0	0.00%	0	0
Covert Township Precinct 1	930	208	22.37%	138	3
Election Day		0	0.00%	0	0
Election Day manual entry		0	0.00%	0	0
Modems		208	22.37%	138	3
County Clerk		0	0.00%	0	0
Covert Township Precinct 2	1,081	240	22.20%	124	0
Election Day		0	0.00%	0	0
Election Day manual entry		240	22.20%	124	0
Modems		0	0.00%	0	0
County Clerk		0	0.00%	0	0

Statement of Vote
Van Buren County
VanBuren_Aug12_E
8/17/2012

Democratic Party 6TH DISTRICT REP IN CONGRESS

	Registered	Turnout	Percent	1	2
Decatur Township Precinct 1	2,532	485	19.15%	38	0
Election Day		0	0.00%	0	0
Election Day manual entry		0	0.00%	0	0
Modems		485	19.15%	38	0
County Clerk		0	0.00%	0	0
Geneva Township Precinct 1	2,552	435	17.05%	55	0
Election Day		0	0.00%	0	0
Election Day manual entry		0	0.00%	0	0
Modems		435	17.05%	55	0
County Clerk		0	0.00%	0	0
Hamilton Township Precinct 1	1,191	180	15.11%	16	0
Election Day		0	0.00%	0	0
Election Day manual entry		0	0.00%	0	0
Modems		180	15.11%	16	0
County Clerk		0	0.00%	0	0
Hartford Township Precinct 1	2,209	242	10.96%	17	0
Election Day		0	0.00%	0	0
Election Day manual entry		0	0.00%	0	0
Modems		242	10.96%	17	0
County Clerk		0	0.00%	0	0
Keeler Township Precinct 1	1,552	752	48.45%	25	0
Election Day		0	0.00%	0	0
Election Day manual entry		752	48.45%	25	0
Modems		0	0.00%	0	0
County Clerk		0	0.00%	0	0
Lawrence Township Precinct 1	2,445	476	19.47%	36	0
Election Day		0	0.00%	0	0
Election Day manual entry		0	0.00%	0	0
Modems		476	19.47%	36	0
County Clerk		0	0.00%	0	0
Paw Paw Township Precinct 1	2,173	497	22.87%	58	0
Election Day		0	0.00%	0	0
AV Voting Locations		0	0.00%	0	0
Election Day manual entry		497	22.87%	58	0
Modems		0	0.00%	0	0
County Clerk		0	0.00%	0	0
Paw Paw Township Precinct 2	1,510	453	30.00%	42	0
Election Day		0	0.00%	0	0
AV Voting Locations		0	0.00%	0	0
Election Day manual entry		453	30.00%	42	0
Modems		0	0.00%	0	0
County Clerk		0	0.00%	0	0
Paw Paw Township Precinct 3	1,042	326	31.29%	24	0
Election Day		0	0.00%	0	0
AV Voting Locations		0	0.00%	0	0
Election Day manual entry		326	31.29%	24	0
Modems		0	0.00%	0	0
County Clerk		0	0.00%	0	0
Pine Grove Township Precinct	2,232	321	14.38%	28	0
Election Day		0	0.00%	0	0
Election Day manual entry		0	0.00%	0	0

Statement of Vote
Van Buren County
VanBuren_Aug12_E
8/17/2012

Democratic Party 6TH DISTRICT REP IN CONGRESS

	Registered	Turnout	Percent	1	2
Pine Grove Township Precinct	2,232	321	14.38%	28	0
Modems		321	14.38%	28	0
County Clerk		0	0.00%	0	0
Porter Township Precinct 1	1,885	358	18.99%	41	0
Election Day		0	0.00%	0	0
Election Day manual entry		0	0.00%	0	0
Modems		358	18.99%	41	0
County Clerk		0	0.00%	0	0
South Haven Charter Township	1,830	260	14.21%	40	0
Election Day		0	0.00%	0	0
Election Day manual entry		0	0.00%	0	0
Modems		260	14.21%	40	0
County Clerk		0	0.00%	0	0
South Haven Charter Township	1,035	160	15.46%	16	0
Election Day		160	15.46%	16	0
Election Day manual entry		0	0.00%	0	0
Modems		0	0.00%	0	0
County Clerk		0	0.00%	0	0
Waverly Township Precinct 1	1,818	359	19.75%	15	0
Election Day		0	0.00%	0	0
Election Day manual entry		359	19.75%	15	0
Modems		0	0.00%	0	0
County Clerk		0	0.00%	0	0
	54,677	10,807	19.77%	1,184	7

Candidates

- 1 Mike O'Brien
- 2 Write-In

Statement of Vote
Van Buren County
VanBuren_Aug12_E
8/17/2012

Democratic Party 66TH DIST STATE REPRESENTATIVE

	Registered	Turnout	Percent	1	2
City of Bangor Precinct 1	1,340	113	8.43%	8	0
Election Day		0	0.00%	0	0
Election Day manual entry		0	0.00%	0	0
Modems		113	8.43%	8	0
County Clerk		0	0.00%	0	0
City of Gobles Precinct 1	577	81	14.04%	2	0
Election Day		0	0.00%	0	0
Election Day manual entry		0	0.00%	0	0
Modems		81	14.04%	2	0
County Clerk		0	0.00%	0	0
City of Hartford Precinct 1	1,560	129	8.27%	22	0
Election Day		0	0.00%	0	0
Election Day manual entry		129	8.27%	22	0
Modems		0	0.00%	0	0
County Clerk		0	0.00%	0	0
City of South Haven Ward 1 Pre	1,071	224	20.92%	36	0
Election Day		0	0.00%	0	0
Election Day manual entry		0	0.00%	0	0
Modems		224	20.92%	36	0
County Clerk		0	0.00%	0	0
City of South Haven Ward 2 Pre	1,274	215	16.88%	39	0
Election Day		0	0.00%	0	0
Election Day manual entry		0	0.00%	0	0
Modems		215	16.88%	39	0
County Clerk		0	0.00%	0	0
City of South Haven Ward 3 Pre	1,169	272	23.27%	39	0
Election Day		0	0.00%	0	0
Election Day manual entry		0	0.00%	0	0
Modems		272	23.27%	39	0
County Clerk		0	0.00%	0	0
Almena Township Precinct 1	2,155	491	22.78%	39	0
Election Day		0	0.00%	0	0
Election Day manual entry		0	0.00%	0	0
Modems		491	22.78%	39	0
County Clerk		0	0.00%	0	0
Almena Township Precinct 2	1,590	300	18.87%	26	0
Election Day		0	0.00%	0	0
Election Day manual entry		0	0.00%	0	0
Modems		300	18.87%	26	0
County Clerk		0	0.00%	0	0
Antwerp Township Precinct 1	1,620	341	21.05%	36	0
Election Day		0	0.00%	0	0
AV Voting Locations		0	0.00%	0	0
Election Day manual entry		341	21.05%	36	0
Modems		0	0.00%	0	0
County Clerk		0	0.00%	0	0
Antwerp Township Precinct 2	2,476	612	24.72%	26	2
Election Day		0	0.00%	0	0
AV Voting Locations		0	0.00%	0	0
Election Day manual entry		0	0.00%	0	0
Modems		612	24.72%	26	2

Statement of Vote
Van Buren County
VanBuren_Aug12_E
8/17/2012

Democratic Party 66TH DIST STATE REPRESENTATIVE

	Registered	Turnout	Percent	1	2
Antwerp Township Precinct 2	2,476	612	24.72%	26	2
County Clerk		0	0.00%	0	0
Antwerp Township Precinct 3	1,226	296	24.14%	12	0
Election Day		0	0.00%	0	0
AV Voting Locations		0	0.00%	0	0
Election Day manual entry		296	24.14%	12	0
Modems		0	0.00%	0	0
County Clerk		0	0.00%	0	0
Antwerp Township Precinct 4	1,471	246	16.72%	18	0
Election Day		0	0.00%	0	0
AV Voting Locations		0	0.00%	0	0
Election Day manual entry		0	0.00%	0	0
Modems		246	16.72%	18	0
County Clerk		0	0.00%	0	0
Antwerp Township Precinct 5	1,994	543	27.23%	37	0
Election Day		0	0.00%	0	0
AV Voting Locations		0	0.00%	0	0
Election Day manual entry		0	0.00%	0	0
Modems		543	27.23%	37	0
County Clerk		0	0.00%	0	0
Arlington Township Precinct 1	1,480	245	16.55%	18	1
Election Day		0	0.00%	0	0
Election Day manual entry		0	0.00%	0	0
Modems		245	16.55%	18	1
County Clerk		0	0.00%	0	0
Bangor Township Precinct 1	1,513	191	12.62%	14	0
Election Day		191	12.62%	14	0
Election Day manual entry		0	0.00%	0	0
Modems		0	0.00%	0	0
County Clerk		0	0.00%	0	0
Bloomington Township Precinct 1	2,214	423	19.11%	39	1
Election Day		0	0.00%	0	0
Election Day manual entry		0	0.00%	0	0
Modems		423	19.11%	39	1
County Clerk		0	0.00%	0	0
Columbia Township Precinct 1	1,930	333	17.25%	42	0
Election Day		0	0.00%	0	0
Election Day manual entry		0	0.00%	0	0
Modems		333	17.25%	42	0
County Clerk		0	0.00%	0	0
Covert Township Precinct 1	930	208	22.37%	136	4
Election Day		0	0.00%	0	0
Election Day manual entry		0	0.00%	0	0
Modems		208	22.37%	136	4
County Clerk		0	0.00%	0	0
Covert Township Precinct 2	1,081	240	22.20%	116	0
Election Day		0	0.00%	0	0
Election Day manual entry		240	22.20%	116	0
Modems		0	0.00%	0	0
County Clerk		0	0.00%	0	0

Statement of Vote
Van Buren County
VanBuren_Aug12_E
8/17/2012

Democratic Party 66TH DIST STATE REPRESENTATIVE

	Registered	Turnout	Percent	1	2
Decatur Township Precinct 1	2,532	485	19.15%	36	0
Election Day		0	0.00%	0	0
Election Day manual entry		0	0.00%	0	0
Modems		485	19.15%	36	0
County Clerk		0	0.00%	0	0
Geneva Township Precinct 1	2,552	435	17.05%	53	0
Election Day		0	0.00%	0	0
Election Day manual entry		0	0.00%	0	0
Modems		435	17.05%	53	0
County Clerk		0	0.00%	0	0
Hamilton Township Precinct 1	1,191	180	15.11%	16	0
Election Day		0	0.00%	0	0
Election Day manual entry		0	0.00%	0	0
Modems		180	15.11%	16	0
County Clerk		0	0.00%	0	0
Hartford Township Precinct 1	2,209	242	10.96%	16	0
Election Day		0	0.00%	0	0
Election Day manual entry		0	0.00%	0	0
Modems		242	10.96%	16	0
County Clerk		0	0.00%	0	0
Keeler Township Precinct 1	1,552	752	48.45%	26	0
Election Day		0	0.00%	0	0
Election Day manual entry		752	48.45%	26	0
Modems		0	0.00%	0	0
County Clerk		0	0.00%	0	0
Lawrence Township Precinct 1	2,445	476	19.47%	38	0
Election Day		0	0.00%	0	0
Election Day manual entry		0	0.00%	0	0
Modems		476	19.47%	38	0
County Clerk		0	0.00%	0	0
Paw Paw Township Precinct 1	2,173	497	22.87%	57	0
Election Day		0	0.00%	0	0
AV Voting Locations		0	0.00%	0	0
Election Day manual entry		497	22.87%	57	0
Modems		0	0.00%	0	0
County Clerk		0	0.00%	0	0
Paw Paw Township Precinct 2	1,510	453	30.00%	40	0
Election Day		0	0.00%	0	0
AV Voting Locations		0	0.00%	0	0
Election Day manual entry		453	30.00%	40	0
Modems		0	0.00%	0	0
County Clerk		0	0.00%	0	0
Paw Paw Township Precinct 3	1,042	326	31.29%	25	0
Election Day		0	0.00%	0	0
AV Voting Locations		0	0.00%	0	0
Election Day manual entry		326	31.29%	25	0
Modems		0	0.00%	0	0
County Clerk		0	0.00%	0	0
Pine Grove Township Precinct	2,232	321	14.38%	30	0
Election Day		0	0.00%	0	0
Election Day manual entry		0	0.00%	0	0

Statement of Vote
Van Buren County
VanBuren_Aug12_E
8/17/2012

Democratic Party 66TH DIST STATE REPRESENTATIVE

	Registered	Turnout	Percent	1	2
Pine Grove Township Precinct	2,232	321	14.38%	30	0
Modems		321	14.38%	30	0
County Clerk		0	0.00%	0	0
Porter Township Precinct 1	1,885	358	18.99%	36	0
Election Day		0	0.00%	0	0
Election Day manual entry		0	0.00%	0	0
Modems		358	18.99%	36	0
County Clerk		0	0.00%	0	0
South Haven Charter Township	1,830	260	14.21%	34	0
Election Day		0	0.00%	0	0
Election Day manual entry		0	0.00%	0	0
Modems		260	14.21%	34	0
County Clerk		0	0.00%	0	0
South Haven Charter Township	1,035	160	15.46%	17	0
Election Day		160	15.46%	17	0
Election Day manual entry		0	0.00%	0	0
Modems		0	0.00%	0	0
County Clerk		0	0.00%	0	0
Waverly Township Precinct 1	1,818	359	19.75%	17	0
Election Day		0	0.00%	0	0
Election Day manual entry		359	19.75%	17	0
Modems		0	0.00%	0	0
County Clerk		0	0.00%	0	0
	54,677	10,807	19.77%	1,146	8

Candidates

- 1 Richard Rajkovich
- 2 Write-In

Statement of Vote
Van Buren County
VanBuren_Aug12_E
8/8/2012

J
50 814

Democratic Party UNITED STATES SENATOR

	Registered	Turnout	Percent	1	2
City of Bangor Precinct 1	1,340	113	8.43%	10	0
Election Day		0	0.00%	0	0
Election Day manual entry		0	0.00%	0	0
Modems		113	8.43%	10	0
County Clerk		0	0.00%	0	0
City of Gobles Precinct 1	577	81	14.04%	3	0
Election Day		0	0.00%	0	0
Election Day manual entry		0	0.00%	0	0
Modems		81	14.04%	3	0
County Clerk		0	0.00%	0	0
City of Hartford Precinct 1	1,560	129	8.27%	23	0
Election Day		0	0.00%	0	0
Election Day manual entry		129	8.27%	23	0
Modems		0	0.00%	0	0
County Clerk		0	0.00%	0	0
City of South Haven Ward 1 Pre	1,071	224	20.92%	38	0
Election Day		0	0.00%	0	0
Election Day manual entry		0	0.00%	0	0
Modems		224	20.92%	38	0
County Clerk		0	0.00%	0	0
City of South Haven Ward 2 Pre	1,274	215	16.88%	39	0
Election Day		0	0.00%	0	0
Election Day manual entry		0	0.00%	0	0
Modems		215	16.88%	39	0
County Clerk		0	0.00%	0	0
City of South Haven Ward 3 Pre	1,169	272	23.27%	45	0
Election Day		0	0.00%	0	0
Election Day manual entry		0	0.00%	0	0
Modems		272	23.27%	45	0
County Clerk		0	0.00%	0	0
Almena Township Precinct 1	2,155	491	22.78%	46	0
Election Day		0	0.00%	0	0
Election Day manual entry		0	0.00%	0	0
Modems		491	22.78%	46	0
County Clerk		0	0.00%	0	0
Almena Township Precinct 2	1,590	300	18.87%	29	0
Election Day		0	0.00%	0	0
Election Day manual entry		0	0.00%	0	0
Modems		300	18.87%	29	0
County Clerk		0	0.00%	0	0
Antwerp Township Precinct 1	1,620	341	21.05%	39	0
Election Day		0	0.00%	0	0
AV Voting Locations		0	0.00%	0	0
Election Day manual entry		341	21.05%	39	0
Modems		0	0.00%	0	0
County Clerk		0	0.00%	0	0
Antwerp Township Precinct 2	2,476	612	24.72%	32	0
Election Day		0	0.00%	0	0
AV Voting Locations		0	0.00%	0	0
Election Day manual entry		0	0.00%	0	0
Modems		612	24.72%	32	0

Statement of Vote
Van Buren County
VanBuren_Aug12_E
8/8/2012

Democratic Party UNITED STATES SENATOR

	Registered	Turnout	Percent	1	2
Antwerp Township Precinct 2	2,476	612	24.72%	32	0
County Clerk		0	0.00%	0	0
Antwerp Township Precinct 3	1,226	296	24.14%	12	0
Election Day		0	0.00%	0	0
AV Voting Locations		0	0.00%	0	0
Election Day manual entry		296	24.14%	12	0
Modems		0	0.00%	0	0
County Clerk		0	0.00%	0	0
Antwerp Township Precinct 4	1,471	246	16.72%	22	0
Election Day		0	0.00%	0	0
AV Voting Locations		0	0.00%	0	0
Election Day manual entry		0	0.00%	0	0
Modems		246	16.72%	22	0
County Clerk		0	0.00%	0	0
Antwerp Township Precinct 5	1,994	543	27.23%	41	0
Election Day		0	0.00%	0	0
AV Voting Locations		0	0.00%	0	0
Election Day manual entry		0	0.00%	0	0
Modems		543	27.23%	41	0
County Clerk		0	0.00%	0	0
Arlington Township Precinct 1	1,480	245	16.55%	16	2
Election Day		0	0.00%	0	0
Election Day manual entry		0	0.00%	0	0
Modems		245	16.55%	16	2
County Clerk		0	0.00%	0	0
Bangor Township Precinct 1	1,513	191	12.62%	16	0
Election Day		0	0.00%	0	0
Election Day manual entry		191	12.62%	16	0
Modems		0	0.00%	0	0
County Clerk		0	0.00%	0	0
Bloomington Township Precinct 1	2,214	423	19.11%	45	1
Election Day		0	0.00%	0	0
Election Day manual entry		0	0.00%	0	0
Modems		423	19.11%	45	1
County Clerk		0	0.00%	0	0
Columbia Township Precinct 1	1,930	333	17.25%	51	1
Election Day		0	0.00%	0	0
Election Day manual entry		0	0.00%	0	0
Modems		333	17.25%	51	1
County Clerk		0	0.00%	0	0
Covert Township Precinct 1	930	208	22.37%	151	4
Election Day		0	0.00%	0	0
Election Day manual entry		0	0.00%	0	0
Modems		208	22.37%	151	4
County Clerk		0	0.00%	0	0
Covert Township Precinct 2	1,081	240	22.20%	142	0
Election Day		0	0.00%	0	0
Election Day manual entry		240	22.20%	142	0
Modems		0	0.00%	0	0
County Clerk		0	0.00%	0	0

Statement of Vote
Van Buren County
VanBuren_Aug12_E
8/8/2012

Democratic Party UNITED STATES SENATOR

	Registered	Turnout	Percent	1	2
Decatur Township Precinct 1	2,532	485	19.15%	41	0
Election Day		0	0.00%	0	0
Election Day manual entry		0	0.00%	0	0
Modems		485	19.15%	41	0
County Clerk		0	0.00%	0	0
Geneva Township Precinct 1	2,552	435	17.05%	60	0
Election Day		0	0.00%	0	0
Election Day manual entry		0	0.00%	0	0
Modems		435	17.05%	60	0
County Clerk		0	0.00%	0	0
Hamilton Township Precinct 1	1,191	180	15.11%	17	0
Election Day		0	0.00%	0	0
Election Day manual entry		0	0.00%	0	0
Modems		180	15.11%	17	0
County Clerk		0	0.00%	0	0
Hartford Township Precinct 1	2,209	242	10.96%	20	0
Election Day		0	0.00%	0	0
Election Day manual entry		0	0.00%	0	0
Modems		242	10.96%	20	0
County Clerk		0	0.00%	0	0
Keeler Township Precinct 1	1,552	752	48.45%	26	0
Election Day		0	0.00%	0	0
Election Day manual entry		752	48.45%	26	0
Modems		0	0.00%	0	0
County Clerk		0	0.00%	0	0
Lawrence Township Precinct 1	2,445	476	19.47%	39	0
Election Day		0	0.00%	0	0
Election Day manual entry		0	0.00%	0	0
Modems		476	19.47%	39	0
County Clerk		0	0.00%	0	0
Paw Paw Township Precinct 1	2,173	497	22.87%	61	0
Election Day		0	0.00%	0	0
AV Voting Locations		0	0.00%	0	0
Election Day manual entry		497	22.87%	61	0
Modems		0	0.00%	0	0
County Clerk		0	0.00%	0	0
Paw Paw Township Precinct 2	1,510	453	30.00%	43	0
Election Day		0	0.00%	0	0
AV Voting Locations		0	0.00%	0	0
Election Day manual entry		453	30.00%	43	0
Modems		0	0.00%	0	0
County Clerk		0	0.00%	0	0
Paw Paw Township Precinct 3	1,042	325	31.19%	27	0
Election Day		0	0.00%	0	0
AV Voting Locations		0	0.00%	0	0
Election Day manual entry		325	31.19%	27	0
Modems		0	0.00%	0	0
County Clerk		0	0.00%	0	0
Pine Grove Township Precinct	2,232	321	14.38%	31	0
Election Day		0	0.00%	0	0
Election Day manual entry		0	0.00%	0	0

Statement of Vote
Van Buren County
VanBuren_Aug12_E
8/8/2012

Democratic Party UNITED STATES SENATOR

	Registered	Turnout	Percent	1	2
Pine Grove Township Precinct	2,232	321	14.38%	31	0
Modems		321	14.38%	31	0
County Clerk		0	0.00%	0	0
Porter Township Precinct 1	1,885	358	18.99%	42	0
Election Day		0	0.00%	0	0
Election Day manual entry		0	0.00%	0	0
Modems		358	18.99%	42	0
County Clerk		0	0.00%	0	0
South Haven Charter Township	1,830	260	14.21%	40	0
Election Day		0	0.00%	0	0
Election Day manual entry		0	0.00%	0	0
Modems		260	14.21%	40	0
County Clerk		0	0.00%	0	0
South Haven Charter Township	1,035	160	15.46%	17	0
Election Day		0	0.00%	0	0
Election Day manual entry		160	15.46%	17	0
Modems		0	0.00%	0	0
County Clerk		0	0.00%	0	0
Waverly Township Precinct 1	1,818	359	19.75%	15	0
Election Day		0	0.00%	0	0
Election Day manual entry		359	19.75%	15	0
Modems		0	0.00%	0	0
County Clerk		0	0.00%	0	0
	54,677	10,806	19.76%	1,279	8

Candidates

- 1 Debbie Stabenow
- 2 Write-In

Statement of Vote
Van Buren County
VanBuren_Aug12_E
8/8/2012

Democratic Party 6TH DISTRICT REP IN CONGRESS

	Registered	Turnout	Percent	1	2
City of Bangor Precinct 1	1,340	113	8.43%	7	0
Election Day		0	0.00%	0	0
Election Day manual entry		0	0.00%	0	0
Modems		113	8.43%	7	0
County Clerk		0	0.00%	0	0
City of Gobles Precinct 1	577	81	14.04%	3	0
Election Day		0	0.00%	0	0
Election Day manual entry		0	0.00%	0	0
Modems		81	14.04%	3	0
County Clerk		0	0.00%	0	0
City of Hartford Precinct 1	1,560	129	8.27%	23	0
Election Day		0	0.00%	0	0
Election Day manual entry		129	8.27%	23	0
Modems		0	0.00%	0	0
County Clerk		0	0.00%	0	0
City of South Haven Ward 1 Pre	1,071	224	20.92%	35	0
Election Day		0	0.00%	0	0
Election Day manual entry		0	0.00%	0	0
Modems		224	20.92%	35	0
County Clerk		0	0.00%	0	0
City of South Haven Ward 2 Pre	1,274	215	16.88%	39	0
Election Day		0	0.00%	0	0
Election Day manual entry		0	0.00%	0	0
Modems		215	16.88%	39	0
County Clerk		0	0.00%	0	0
City of South Haven Ward 3 Pre	1,169	272	23.27%	41	0
Election Day		0	0.00%	0	0
Election Day manual entry		0	0.00%	0	0
Modems		272	23.27%	41	0
County Clerk		0	0.00%	0	0
Almena Township Precinct 1	2,155	491	22.78%	39	0
Election Day		0	0.00%	0	0
Election Day manual entry		0	0.00%	0	0
Modems		491	22.78%	39	0
County Clerk		0	0.00%	0	0
Almena Township Precinct 2	1,590	300	18.87%	26	0
Election Day		0	0.00%	0	0
Election Day manual entry		0	0.00%	0	0
Modems		300	18.87%	26	0
County Clerk		0	0.00%	0	0
Antwerp Township Precinct 1	1,620	341	21.05%	39	0
Election Day		0	0.00%	0	0
AV Voting Locations		0	0.00%	0	0
Election Day manual entry		341	21.05%	39	0
Modems		0	0.00%	0	0
County Clerk		0	0.00%	0	0
Antwerp Township Precinct 2	2,476	612	24.72%	28	2
Election Day		0	0.00%	0	0
AV Voting Locations		0	0.00%	0	0
Election Day manual entry		0	0.00%	0	0
Modems		612	24.72%	28	2

Statement of Vote
Van Buren County
VanBuren_Aug12_E
8/8/2012

Democratic Party 6TH DISTRICT REP IN CONGRESS

	Registered	Turnout	Percent	1	2
Antwerp Township Precinct 2	2,476	612	24.72%	28	2
County Clerk		0	0.00%	0	0
Antwerp Township Precinct 3	1,226	296	24.14%	12	0
Election Day		0	0.00%	0	0
AV Voting Locations		0	0.00%	0	0
Election Day manual entry		296	24.14%	12	0
Modems		0	0.00%	0	0
County Clerk		0	0.00%	0	0
Antwerp Township Precinct 4	1,471	246	16.72%	21	0
Election Day		0	0.00%	0	0
AV Voting Locations		0	0.00%	0	0
Election Day manual entry		0	0.00%	0	0
Modems		246	16.72%	21	0
County Clerk		0	0.00%	0	0
Antwerp Township Precinct 5	1,994	543	27.23%	40	0
Election Day		0	0.00%	0	0
AV Voting Locations		0	0.00%	0	0
Election Day manual entry		0	0.00%	0	0
Modems		543	27.23%	40	0
County Clerk		0	0.00%	0	0
Arlington Township Precinct 1	1,480	245	16.55%	18	1
Election Day		0	0.00%	0	0
Election Day manual entry		0	0.00%	0	0
Modems		245	16.55%	18	1
County Clerk		0	0.00%	0	0
Bangor Township Precinct 1	1,513	191	12.62%	13	0
Election Day		0	0.00%	0	0
Election Day manual entry		191	12.62%	13	0
Modems		0	0.00%	0	0
County Clerk		0	0.00%	0	0
Bloomingsdale Township Precinct	2,214	423	19.11%	42	1
Election Day		0	0.00%	0	0
Election Day manual entry		0	0.00%	0	0
Modems		423	19.11%	42	1
County Clerk		0	0.00%	0	0
Columbia Township Precinct 1	1,930	333	17.25%	45	0
Election Day		0	0.00%	0	0
Election Day manual entry		0	0.00%	0	0
Modems		333	17.25%	45	0
County Clerk		0	0.00%	0	0
Covert Township Precinct 1	930	208	22.37%	138	3
Election Day		0	0.00%	0	0
Election Day manual entry		0	0.00%	0	0
Modems		208	22.37%	138	3
County Clerk		0	0.00%	0	0
Covert Township Precinct 2	1,081	240	22.20%	124	0
Election Day		0	0.00%	0	0
Election Day manual entry		240	22.20%	124	0
Modems		0	0.00%	0	0
County Clerk		0	0.00%	0	0

Statement of Vote
Van Buren County
VanBuren_Aug12_E
8/8/2012

Democratic Party 6TH DISTRICT REP IN CONGRESS

	Registered	Turnout	Percent	1	2
Decatur Township Precinct 1	2,532	485	19.15%	38	0
Election Day		0	0.00%	0	0
Election Day manual entry		0	0.00%	0	0
Modems		485	19.15%	38	0
County Clerk		0	0.00%	0	0
Geneva Township Precinct 1	2,552	435	17.05%	55	0
Election Day		0	0.00%	0	0
Election Day manual entry		0	0.00%	0	0
Modems		435	17.05%	55	0
County Clerk		0	0.00%	0	0
Hamilton Township Precinct 1	1,191	180	15.11%	16	0
Election Day		0	0.00%	0	0
Election Day manual entry		0	0.00%	0	0
Modems		180	15.11%	16	0
County Clerk		0	0.00%	0	0
Hartford Township Precinct 1	2,209	242	10.96%	17	0
Election Day		0	0.00%	0	0
Election Day manual entry		0	0.00%	0	0
Modems		242	10.96%	17	0
County Clerk		0	0.00%	0	0
Keeler Township Precinct 1	1,552	752	48.45%	25	0
Election Day		0	0.00%	0	0
Election Day manual entry		752	48.45%	25	0
Modems		0	0.00%	0	0
County Clerk		0	0.00%	0	0
Lawrence Township Precinct 1	2,445	476	19.47%	36	0
Election Day		0	0.00%	0	0
Election Day manual entry		0	0.00%	0	0
Modems		476	19.47%	36	0
County Clerk		0	0.00%	0	0
Paw Paw Township Precinct 1	2,173	497	22.87%	58	0
Election Day		0	0.00%	0	0
AV Voting Locations		0	0.00%	0	0
Election Day manual entry		497	22.87%	58	0
Modems		0	0.00%	0	0
County Clerk		0	0.00%	0	0
Paw Paw Township Precinct 2	1,510	453	30.00%	42	0
Election Day		0	0.00%	0	0
AV Voting Locations		0	0.00%	0	0
Election Day manual entry		453	30.00%	42	0
Modems		0	0.00%	0	0
County Clerk		0	0.00%	0	0
Paw Paw Township Precinct 3	1,042	325	31.19%	24	0
Election Day		0	0.00%	0	0
AV Voting Locations		0	0.00%	0	0
Election Day manual entry		325	31.19%	24	0
Modems		0	0.00%	0	0
County Clerk		0	0.00%	0	0
Pine Grove Township Precinct	2,232	321	14.38%	28	0
Election Day		0	0.00%	0	0
Election Day manual entry		0	0.00%	0	0

Statement of Vote
 Van Buren County
VanBuren_Aug12_E
 8/8/2012

Democratic Party 6TH DISTRICT REP IN CONGRESS

	Registered	Turnout	Percent	1	2
Pine Grove Township Precinct	2,232	321	14.38%	28	0
Modems		321	14.38%	28	0
County Clerk		0	0.00%	0	0
Porter Township Precinct 1	1,885	358	18.99%	41	0
Election Day		0	0.00%	0	0
Election Day manual entry		0	0.00%	0	0
Modems		358	18.99%	41	0
County Clerk		0	0.00%	0	0
South Haven Charter Township	1,830	260	14.21%	40	0
Election Day		0	0.00%	0	0
Election Day manual entry		0	0.00%	0	0
Modems		260	14.21%	40	0
County Clerk		0	0.00%	0	0
South Haven Charter Township	1,035	160	15.46%	16	0
Election Day		0	0.00%	0	0
Election Day manual entry		160	15.46%	16	0
Modems		0	0.00%	0	0
County Clerk		0	0.00%	0	0
Waverly Township Precinct 1	1,818	359	19.75%	15	0
Election Day		0	0.00%	0	0
Election Day manual entry		359	19.75%	15	0
Modems		0	0.00%	0	0
County Clerk		0	0.00%	0	0
	54,677	10,806	19.76%	1,184	7

Candidates

- 1 Mike O'Brien
- 2 Write-In

Statement of Vote
Van Buren County
VanBuren_Aug12_E
8/8/2012

Democratic Party 66TH DIST STATE REPRESENTATIVE

	Registered	Turnout	Percent	1	2
City of Bangor Precinct 1	1,340	113	8.43%	8	0
Election Day		0	0.00%	0	0
Election Day manual entry		0	0.00%	0	0
Modems		113	8.43%	8	0
County Clerk		0	0.00%	0	0
City of Gobles Precinct 1	577	81	14.04%	2	0
Election Day		0	0.00%	0	0
Election Day manual entry		0	0.00%	0	0
Modems		81	14.04%	2	0
County Clerk		0	0.00%	0	0
City of Hartford Precinct 1	1,560	129	8.27%	22	0
Election Day		0	0.00%	0	0
Election Day manual entry		129	8.27%	22	0
Modems		0	0.00%	0	0
County Clerk		0	0.00%	0	0
City of South Haven Ward 1 Pre	1,071	224	20.92%	36	0
Election Day		0	0.00%	0	0
Election Day manual entry		0	0.00%	0	0
Modems		224	20.92%	36	0
County Clerk		0	0.00%	0	0
City of South Haven Ward 2 Pre	1,274	215	16.88%	39	0
Election Day		0	0.00%	0	0
Election Day manual entry		0	0.00%	0	0
Modems		215	16.88%	39	0
County Clerk		0	0.00%	0	0
City of South Haven Ward 3 Pre	1,169	272	23.27%	39	0
Election Day		0	0.00%	0	0
Election Day manual entry		0	0.00%	0	0
Modems		272	23.27%	39	0
County Clerk		0	0.00%	0	0
Almena Township Precinct 1	2,155	491	22.78%	39	0
Election Day		0	0.00%	0	0
Election Day manual entry		0	0.00%	0	0
Modems		491	22.78%	39	0
County Clerk		0	0.00%	0	0
Almena Township Precinct 2	1,590	300	18.87%	26	0
Election Day		0	0.00%	0	0
Election Day manual entry		0	0.00%	0	0
Modems		300	18.87%	26	0
County Clerk		0	0.00%	0	0
Antwerp Township Precinct 1	1,620	341	21.05%	36	0
Election Day		0	0.00%	0	0
AV Voting Locations		0	0.00%	0	0
Election Day manual entry		341	21.05%	36	0
Modems		0	0.00%	0	0
County Clerk		0	0.00%	0	0
Antwerp Township Precinct 2	2,476	612	24.72%	26	2
Election Day		0	0.00%	0	0
AV Voting Locations		0	0.00%	0	0
Election Day manual entry		0	0.00%	0	0
Modems		612	24.72%	26	2

Statement of Vote
Van Buren County
VanBuren_Aug12_E
8/8/2012

Democratic Party 66TH DIST STATE REPRESENTATIVE

	Registered	Turnout	Percent	1	2
Decatur Township Precinct 1	2,532	485	19.15%	36	0
Election Day		0	0.00%	0	0
Election Day manual entry		0	0.00%	0	0
Modems		485	19.15%	36	0
County Clerk		0	0.00%	0	0
Geneva Township Precinct 1	2,552	435	17.05%	53	0
Election Day		0	0.00%	0	0
Election Day manual entry		0	0.00%	0	0
Modems		435	17.05%	53	0
County Clerk		0	0.00%	0	0
Hamilton Township Precinct 1	1,191	180	15.11%	16	0
Election Day		0	0.00%	0	0
Election Day manual entry		0	0.00%	0	0
Modems		180	15.11%	16	0
County Clerk		0	0.00%	0	0
Hartford Township Precinct 1	2,209	242	10.96%	16	0
Election Day		0	0.00%	0	0
Election Day manual entry		0	0.00%	0	0
Modems		242	10.96%	16	0
County Clerk		0	0.00%	0	0
Keeler Township Precinct 1	1,552	752	48.45%	26	0
Election Day		0	0.00%	0	0
Election Day manual entry		752	48.45%	26	0
Modems		0	0.00%	0	0
County Clerk		0	0.00%	0	0
Lawrence Township Precinct 1	2,445	476	19.47%	38	0
Election Day		0	0.00%	0	0
Election Day manual entry		0	0.00%	0	0
Modems		476	19.47%	38	0
County Clerk		0	0.00%	0	0
Paw Paw Township Precinct 1	2,173	497	22.87%	57	0
Election Day		0	0.00%	0	0
AV Voting Locations		0	0.00%	0	0
Election Day manual entry		497	22.87%	57	0
Modems		0	0.00%	0	0
County Clerk		0	0.00%	0	0
Paw Paw Township Precinct 2	1,510	453	30.00%	40	0
Election Day		0	0.00%	0	0
AV Voting Locations		0	0.00%	0	0
Election Day manual entry		453	30.00%	40	0
Modems		0	0.00%	0	0
County Clerk		0	0.00%	0	0
Paw Paw Township Precinct 3	1,042	325	31.19%	25	0
Election Day		0	0.00%	0	0
AV Voting Locations		0	0.00%	0	0
Election Day manual entry		325	31.19%	25	0
Modems		0	0.00%	0	0
County Clerk		0	0.00%	0	0
Pine Grove Township Precinct	2,232	321	14.38%	30	0
Election Day		0	0.00%	0	0
Election Day manual entry		0	0.00%	0	0

Statement of Vote
Van Buren County
VanBuren_Aug12_E
8/8/2012

Democratic Party 66TH DIST STATE REPRESENTATIVE

	Registered	Turnout	Percent	1	2
Pine Grove Township Precinct	2,232	321	14.38%	30	0
Modems		321	14.38%	30	0
County Clerk		0	0.00%	0	0
Porter Township Precinct 1	1,885	358	18.99%	36	0
Election Day		0	0.00%	0	0
Election Day manual entry		0	0.00%	0	0
Modems		358	18.99%	36	0
County Clerk		0	0.00%	0	0
South Haven Charter Township	1,830	260	14.21%	34	0
Election Day		0	0.00%	0	0
Election Day manual entry		0	0.00%	0	0
Modems		260	14.21%	34	0
County Clerk		0	0.00%	0	0
South Haven Charter Township	1,035	160	15.46%	17	0
Election Day		0	0.00%	0	0
Election Day manual entry		160	15.46%	17	0
Modems		0	0.00%	0	0
County Clerk		0	0.00%	0	0
Waverly Township Precinct 1	1,818	359	19.75%	17	0
Election Day		0	0.00%	0	0
Election Day manual entry		359	19.75%	17	0
Modems		0	0.00%	0	0
County Clerk		0	0.00%	0	0
	54,677	10,806	19.76%	1,146	8

Candidates

- 1 Richard Rajkovich
- 2 Write-In

Statement of Vote
Van Buren County
VanBuren_Aug12_E
8/8/2012

Republican Party UNITED STATES SENATOR

	Registered	Turnout	Percent	1	2	3	4	5
City of Bangor Precinct 1	1,340	113	8.43%	28	2	4	50	0
Election Day		0	0.00%	0	0	0	0	0
Election Day manual entry		0	0.00%	0	0	0	0	0
Modems		113	8.43%	28	2	4	50	0
County Clerk		0	0.00%	0	0	0	0	0
City of Gobles Precinct 1	577	81	14.04%	27	4	7	35	0
Election Day		0	0.00%	0	0	0	0	0
Election Day manual entry		0	0.00%	0	0	0	0	0
Modems		81	14.04%	27	4	7	35	0
County Clerk		0	0.00%	0	0	0	0	0
City of Hartford Precinct 1	1,560	129	8.27%	28	5	11	51	0
Election Day		0	0.00%	0	0	0	0	0
Election Day manual entry		129	8.27%	28	5	11	51	0
Modems		0	0.00%	0	0	0	0	0
County Clerk		0	0.00%	0	0	0	0	0
City of South Haven Ward 1 Pre	1,071	224	20.92%	41	6	7	116	0
Election Day		0	0.00%	0	0	0	0	0
Election Day manual entry		0	0.00%	0	0	0	0	0
Modems		224	20.92%	41	6	7	116	0
County Clerk		0	0.00%	0	0	0	0	0
City of South Haven Ward 2 Pre	1,274	215	16.88%	51	8	5	85	0
Election Day		0	0.00%	0	0	0	0	0
Election Day manual entry		0	0.00%	0	0	0	0	0
Modems		215	16.88%	51	8	5	85	0
County Clerk		0	0.00%	0	0	0	0	0
City of South Haven Ward 3 Pre	1,169	272	23.27%	46	6	10	136	0
Election Day		0	0.00%	0	0	0	0	0
Election Day manual entry		0	0.00%	0	0	0	0	0
Modems		272	23.27%	46	6	10	136	0
County Clerk		0	0.00%	0	0	0	0	0
Almena Township Precinct 1	2,155	491	22.78%	107	18	34	214	0
Election Day		0	0.00%	0	0	0	0	0
Election Day manual entry		0	0.00%	0	0	0	0	0
Modems		491	22.78%	107	18	34	214	0
County Clerk		0	0.00%	0	0	0	0	0
Almena Township Precinct 2	1,590	300	18.87%	76	7	18	131	0
Election Day		0	0.00%	0	0	0	0	0
Election Day manual entry		0	0.00%	0	0	0	0	0
Modems		300	18.87%	76	7	18	131	0
County Clerk		0	0.00%	0	0	0	0	0
Antwerp Township Precinct 1	1,620	341	21.05%	68	9	14	167	0
Election Day		0	0.00%	0	0	0	0	0
AV Voting Locations		0	0.00%	0	0	0	0	0
Election Day manual entry		341	21.05%	68	9	14	167	0
Modems		0	0.00%	0	0	0	0	0
County Clerk		0	0.00%	0	0	0	0	0
Antwerp Township Precinct 2	2,476	612	24.72%	144	23	19	289	3
Election Day		0	0.00%	0	0	0	0	0
AV Voting Locations		0	0.00%	0	0	0	0	0
Election Day manual entry		0	0.00%	0	0	0	0	0
Modems		612	24.72%	144	23	19	289	3

Statement of Vote
Van Buren County
VanBuren_Aug12_E
8/8/2012

Republican Party UNITED STATES SENATOR

	Registered	Turnout	Percent	1	2	3	4	5
Antwerp Township Precinct 2	2,476	612	24.72%	144	23	19	289	3
County Clerk		0	0.00%	0	0	0	0	0
Antwerp Township Precinct 3	1,226	296	24.14%	72	13	19	136	0
Election Day		0	0.00%	0	0	0	0	0
AV Voting Locations		0	0.00%	0	0	0	0	0
Election Day manual entry		296	24.14%	72	13	19	136	0
Modems		0	0.00%	0	0	0	0	0
County Clerk		0	0.00%	0	0	0	0	0
Antwerp Township Precinct 4	1,471	246	16.72%	32	12	16	123	0
Election Day		0	0.00%	0	0	0	0	0
AV Voting Locations		0	0.00%	0	0	0	0	0
Election Day manual entry		0	0.00%	0	0	0	0	0
Modems		246	16.72%	32	12	16	123	0
County Clerk		0	0.00%	0	0	0	0	0
Antwerp Township Precinct 5	1,994	543	27.23%	122	16	23	253	2
Election Day		0	0.00%	0	0	0	0	0
AV Voting Locations		0	0.00%	0	0	0	0	0
Election Day manual entry		0	0.00%	0	0	0	0	0
Modems		543	27.23%	122	16	23	253	2
County Clerk		0	0.00%	0	0	0	0	0
Arlington Township Precinct 1	1,480	245	16.55%	61	10	9	121	0
Election Day		0	0.00%	0	0	0	0	0
Election Day manual entry		0	0.00%	0	0	0	0	0
Modems		245	16.55%	61	10	9	121	0
County Clerk		0	0.00%	0	0	0	0	0
Bangor Township Precinct 1	1,513	191	12.62%	37	6	15	102	0
Election Day		0	0.00%	0	0	0	0	0
Election Day manual entry		191	12.62%	37	6	15	102	0
Modems		0	0.00%	0	0	0	0	0
County Clerk		0	0.00%	0	0	0	0	0
Bloomington Township Precinct	2,214	423	19.11%	90	13	27	192	0
Election Day		0	0.00%	0	0	0	0	0
Election Day manual entry		0	0.00%	0	0	0	0	0
Modems		423	19.11%	90	13	27	192	0
County Clerk		0	0.00%	0	0	0	0	0
Columbia Township Precinct 1	1,930	333	17.25%	72	7	11	137	3
Election Day		0	0.00%	0	0	0	0	0
Election Day manual entry		0	0.00%	0	0	0	0	0
Modems		333	17.25%	72	7	11	137	3
County Clerk		0	0.00%	0	0	0	0	0
Covert Township Precinct 1	930	208	22.37%	4	1	1	12	0
Election Day		0	0.00%	0	0	0	0	0
Election Day manual entry		0	0.00%	0	0	0	0	0
Modems		208	22.37%	4	1	1	12	0
County Clerk		0	0.00%	0	0	0	0	0
Covert Township Precinct 2	1,081	240	22.20%	7	4	1	19	0
Election Day		0	0.00%	0	0	0	0	0
Election Day manual entry		240	22.20%	7	4	1	19	0
Modems		0	0.00%	0	0	0	0	0
County Clerk		0	0.00%	0	0	0	0	0

Statement of Vote
Van Buren County
VanBuren_Aug12_E
8/8/2012

Republican Party UNITED STATES SENATOR

	Registered	Turnout	Percent	1	2	3	4	5
Decatur Township Precinct 1	2,532	485	19.15%	101	18	18	239	0
Election Day		0	0.00%	0	0	0	0	0
Election Day manual entry		0	0.00%	0	0	0	0	0
Modems		485	19.15%	101	18	18	239	0
County Clerk		0	0.00%	0	0	0	0	0
Geneva Township Precinct 1	2,552	435	17.05%	79	16	15	208	0
Election Day		0	0.00%	0	0	0	0	0
Election Day manual entry		0	0.00%	0	0	0	0	0
Modems		435	17.05%	79	16	15	208	0
County Clerk		0	0.00%	0	0	0	0	0
Hamilton Township Precinct 1	1,191	180	15.11%	34	6	10	87	0
Election Day		0	0.00%	0	0	0	0	0
Election Day manual entry		0	0.00%	0	0	0	0	0
Modems		180	15.11%	34	6	10	87	0
County Clerk		0	0.00%	0	0	0	0	0
Hartford Township Precinct 1	2,209	242	10.96%	51	5	14	141	0
Election Day		0	0.00%	0	0	0	0	0
Election Day manual entry		0	0.00%	0	0	0	0	0
Modems		242	10.96%	51	5	14	141	0
County Clerk		0	0.00%	0	0	0	0	0
Keeler Township Precinct 1	1,552	752	48.45%	109	42	42	353	0
Election Day		0	0.00%	0	0	0	0	0
Election Day manual entry		752	48.45%	109	42	42	353	0
Modems		0	0.00%	0	0	0	0	0
County Clerk		0	0.00%	0	0	0	0	0
Lawrence Township Precinct 1	2,445	476	19.47%	105	29	21	233	3
Election Day		0	0.00%	0	0	0	0	0
Election Day manual entry		0	0.00%	0	0	0	0	0
Modems		476	19.47%	105	29	21	233	3
County Clerk		0	0.00%	0	0	0	0	0
Paw Paw Township Precinct 1	2,173	497	22.87%	93	17	27	218	0
Election Day		0	0.00%	0	0	0	0	0
AV Voting Locations		0	0.00%	0	0	0	0	0
Election Day manual entry		497	22.87%	93	17	27	218	0
Modems		0	0.00%	0	0	0	0	0
County Clerk		0	0.00%	0	0	0	0	0
Paw Paw Township Precinct 2	1,510	453	30.00%	107	25	26	193	0
Election Day		0	0.00%	0	0	0	0	0
AV Voting Locations		0	0.00%	0	0	0	0	0
Election Day manual entry		453	30.00%	107	25	26	193	0
Modems		0	0.00%	0	0	0	0	0
County Clerk		0	0.00%	0	0	0	0	0
Paw Paw Township Precinct 3	1,042	325	31.19%	72	12	17	155	0
Election Day		0	0.00%	0	0	0	0	0
AV Voting Locations		0	0.00%	0	0	0	0	0
Election Day manual entry		325	31.19%	72	12	17	155	0
Modems		0	0.00%	0	0	0	0	0
County Clerk		0	0.00%	0	0	0	0	0
Pine Grove Township Precinct	2,232	321	14.38%	85	15	25	132	0
Election Day		0	0.00%	0	0	0	0	0
Election Day manual entry		0	0.00%	0	0	0	0	0

Statement of Vote
Van Buren County
VanBuren_Aug12_E
8/8/2012

Republican Party UNITED STATES SENATOR

	Registered	Turnout	Percent	1	2	3	4	5
Pine Grove Township Precinct	2,232	321	14.38%	85	15	25	132	0
Modems		321	14.38%	85	15	25	132	0
County Clerk		0	0.00%	0	0	0	0	0
Porter Township Precinct 1	1,885	358	18.99%	93	18	11	149	1
Election Day		0	0.00%	0	0	0	0	0
Election Day manual entry		0	0.00%	0	0	0	0	0
Modems		358	18.99%	93	18	11	149	1
County Clerk		0	0.00%	0	0	0	0	0
South Haven Charter Township	1,830	260	14.21%	59	4	13	121	0
Election Day		0	0.00%	0	0	0	0	0
Election Day manual entry		0	0.00%	0	0	0	0	0
Modems		260	14.21%	59	4	13	121	0
County Clerk		0	0.00%	0	0	0	0	0
South Haven Charter Township	1,035	160	15.46%	41	3	7	76	0
Election Day		0	0.00%	0	0	0	0	0
Election Day manual entry		160	15.46%	41	3	7	76	0
Modems		0	0.00%	0	0	0	0	0
County Clerk		0	0.00%	0	0	0	0	0
Waverly Township Precinct 1	1,818	359	19.75%	76	24	19	183	0
Election Day		0	0.00%	0	0	0	0	0
Election Day manual entry		359	19.75%	76	24	19	183	0
Modems		0	0.00%	0	0	0	0	0
County Clerk		0	0.00%	0	0	0	0	0
	54,677	10,806	19.76%	2,218	404	516	4,857	12

Candidates

- 1 Clark Durant
- 2 Gary Glenn
- 3 Randy Hekman
- 4 Pete Hoekstra
- 5 Write-In

Statement of Vote
Van Buren County
VanBuren_Aug12_E
8/8/2012

Republican Party 6TH DISTRICT REP IN CONGRESS

	Registered	Turnout	Percent	1	2	3
City of Bangor Precinct 1	1,340	113	8.43%	24	64	0
Election Day		0	0.00%	0	0	0
Election Day manual entry		0	0.00%	0	0	0
Modems		113	8.43%	24	64	0
County Clerk		0	0.00%	0	0	0
City of Gobles Precinct 1	577	81	14.04%	36	41	1
Election Day		0	0.00%	0	0	0
Election Day manual entry		0	0.00%	0	0	0
Modems		81	14.04%	36	41	1
County Clerk		0	0.00%	0	0	0
City of Hartford Precinct 1	1,560	129	8.27%	32	68	0
Election Day		0	0.00%	0	0	0
Election Day manual entry		129	8.27%	32	68	0
Modems		0	0.00%	0	0	0
County Clerk		0	0.00%	0	0	0
City of South Haven Ward 1 Pre	1,071	224	20.92%	52	125	0
Election Day		0	0.00%	0	0	0
Election Day manual entry		0	0.00%	0	0	0
Modems		224	20.92%	52	125	0
County Clerk		0	0.00%	0	0	0
City of South Haven Ward 2 Pre	1,274	215	16.88%	48	119	0
Election Day		0	0.00%	0	0	0
Election Day manual entry		0	0.00%	0	0	0
Modems		215	16.88%	48	119	0
County Clerk		0	0.00%	0	0	0
City of South Haven Ward 3 Pre	1,169	272	23.27%	53	152	0
Election Day		0	0.00%	0	0	0
Election Day manual entry		0	0.00%	0	0	0
Modems		272	23.27%	53	152	0
County Clerk		0	0.00%	0	0	0
Almena Township Precinct 1	2,155	491	22.78%	163	243	0
Election Day		0	0.00%	0	0	0
Election Day manual entry		0	0.00%	0	0	0
Modems		491	22.78%	163	243	0
County Clerk		0	0.00%	0	0	0
Almena Township Precinct 2	1,590	300	18.87%	86	162	1
Election Day		0	0.00%	0	0	0
Election Day manual entry		0	0.00%	0	0	0
Modems		300	18.87%	86	162	1
County Clerk		0	0.00%	0	0	0
Antwerp Township Precinct 1	1,620	341	21.05%	75	210	0
Election Day		0	0.00%	0	0	0
AV Voting Locations		0	0.00%	0	0	0
Election Day manual entry		341	21.05%	75	210	0
Modems		0	0.00%	0	0	0
County Clerk		0	0.00%	0	0	0
Antwerp Township Precinct 2	2,476	612	24.72%	177	349	2
Election Day		0	0.00%	0	0	0
AV Voting Locations		0	0.00%	0	0	0
Election Day manual entry		0	0.00%	0	0	0
Modems		612	24.72%	177	349	2

Statement of Vote
Van Buren County
VanBuren_Aug12_E
8/8/2012

Republican Party 6TH DISTRICT REP IN CONGRESS

	Registered	Turnout	Percent	1	2	3
Antwerp Township Precinct 2	2,476	612	24.72%	177	349	2
County Clerk		0	0.00%	0	0	0
Antwerp Township Precinct 3	1,226	296	24.14%	96	172	0
Election Day		0	0.00%	0	0	0
AV Voting Locations		0	0.00%	0	0	0
Election Day manual entry		296	24.14%	96	172	0
Modems		0	0.00%	0	0	0
County Clerk		0	0.00%	0	0	0
Antwerp Township Precinct 4	1,471	246	16.72%	62	127	1
Election Day		0	0.00%	0	0	0
AV Voting Locations		0	0.00%	0	0	0
Election Day manual entry		0	0.00%	0	0	0
Modems		246	16.72%	62	127	1
County Clerk		0	0.00%	0	0	0
Antwerp Township Precinct 5	1,994	543	27.23%	134	329	3
Election Day		0	0.00%	0	0	0
AV Voting Locations		0	0.00%	0	0	0
Election Day manual entry		0	0.00%	0	0	0
Modems		543	27.23%	134	329	3
County Clerk		0	0.00%	0	0	0
Arlington Township Precinct 1	1,480	245	16.55%	73	134	0
Election Day		0	0.00%	0	0	0
Election Day manual entry		0	0.00%	0	0	0
Modems		245	16.55%	73	134	0
County Clerk		0	0.00%	0	0	0
Bangor Township Precinct 1	1,513	191	12.62%	50	119	0
Election Day		0	0.00%	0	0	0
Election Day manual entry		191	12.62%	50	119	0
Modems		0	0.00%	0	0	0
County Clerk		0	0.00%	0	0	0
Bloomington Township Precinct 1	2,214	423	19.11%	130	217	0
Election Day		0	0.00%	0	0	0
Election Day manual entry		0	0.00%	0	0	0
Modems		423	19.11%	130	217	0
County Clerk		0	0.00%	0	0	0
Columbia Township Precinct 1	1,930	333	17.25%	65	170	2
Election Day		0	0.00%	0	0	0
Election Day manual entry		0	0.00%	0	0	0
Modems		333	17.25%	65	170	2
County Clerk		0	0.00%	0	0	0
Covert Township Precinct 1	930	208	22.37%	7	11	0
Election Day		0	0.00%	0	0	0
Election Day manual entry		0	0.00%	0	0	0
Modems		208	22.37%	7	11	0
County Clerk		0	0.00%	0	0	0
Covert Township Precinct 2	1,081	240	22.20%	9	22	0
Election Day		0	0.00%	0	0	0
Election Day manual entry		240	22.20%	9	22	0
Modems		0	0.00%	0	0	0
County Clerk		0	0.00%	0	0	0

Statement of Vote
Van Buren County
VanBuren_Aug12_E
8/8/2012

Republican Party 6TH DISTRICT REP IN CONGRESS

	Registered	Turnout	Percent	1	2	3
Decatur Township Precinct 1	2,532	485	19.15%	137	274	1
Election Day		0	0.00%	0	0	0
Election Day manual entry		0	0.00%	0	0	0
Modems		485	19.15%	137	274	1
County Clerk		0	0.00%	0	0	0
Geneva Township Precinct 1	2,552	435	17.05%	103	233	0
Election Day		0	0.00%	0	0	0
Election Day manual entry		0	0.00%	0	0	0
Modems		435	17.05%	103	233	0
County Clerk		0	0.00%	0	0	0
Hamilton Township Precinct 1	1,191	180	15.11%	49	107	0
Election Day		0	0.00%	0	0	0
Election Day manual entry		0	0.00%	0	0	0
Modems		180	15.11%	49	107	0
County Clerk		0	0.00%	0	0	0
Hartford Township Precinct 1	2,209	242	10.96%	81	135	0
Election Day		0	0.00%	0	0	0
Election Day manual entry		0	0.00%	0	0	0
Modems		242	10.96%	81	135	0
County Clerk		0	0.00%	0	0	0
Keeler Township Precinct 1	1,552	752	48.45%	181	457	0
Election Day		0	0.00%	0	0	0
Election Day manual entry		752	48.45%	181	457	0
Modems		0	0.00%	0	0	0
County Clerk		0	0.00%	0	0	0
Lawrence Township Precinct 1	2,445	476	19.47%	148	268	1
Election Day		0	0.00%	0	0	0
Election Day manual entry		0	0.00%	0	0	0
Modems		476	19.47%	148	268	1
County Clerk		0	0.00%	0	0	0
Paw Paw Township Precinct 1	2,173	497	22.87%	118	267	0
Election Day		0	0.00%	0	0	0
AV Voting Locations		0	0.00%	0	0	0
Election Day manual entry		497	22.87%	118	267	0
Modems		0	0.00%	0	0	0
County Clerk		0	0.00%	0	0	0
Paw Paw Township Precinct 2	1,510	453	30.00%	139	237	0
Election Day		0	0.00%	0	0	0
AV Voting Locations		0	0.00%	0	0	0
Election Day manual entry		453	30.00%	139	237	0
Modems		0	0.00%	0	0	0
County Clerk		0	0.00%	0	0	0
Paw Paw Township Precinct 3	1,042	325	31.19%	87	183	0
Election Day		0	0.00%	0	0	0
AV Voting Locations		0	0.00%	0	0	0
Election Day manual entry		325	31.19%	87	183	0
Modems		0	0.00%	0	0	0
County Clerk		0	0.00%	0	0	0
Pine Grove Township Precinct	2,232	321	14.38%	95	173	1
Election Day		0	0.00%	0	0	0
Election Day manual entry		0	0.00%	0	0	0

Statement of Vote
Van Buren County
VanBuren_Aug12_E
8/8/2012

Republican Party 6TH DISTRICT REP IN CONGRESS

	Registered	Turnout	Percent	1	2	3
Pine Grove Township Precinct	2,232	321	14.38%	95	173	1
Modems		321	14.38%	95	173	1
County Clerk		0	0.00%	0	0	0
Porter Township Precinct 1	1,885	358	18.99%	87	200	2
Election Day		0	0.00%	0	0	0
Election Day manual entry		0	0.00%	0	0	0
Modems		358	18.99%	87	200	2
County Clerk		0	0.00%	0	0	0
South Haven Charter Township	1,830	260	14.21%	66	145	0
Election Day		0	0.00%	0	0	0
Election Day manual entry		0	0.00%	0	0	0
Modems		260	14.21%	66	145	0
County Clerk		0	0.00%	0	0	0
South Haven Charter Township	1,035	160	15.46%	43	91	0
Election Day		0	0.00%	0	0	0
Election Day manual entry		160	15.46%	43	91	0
Modems		0	0.00%	0	0	0
County Clerk		0	0.00%	0	0	0
Waverly Township Precinct 1	1,818	359	19.75%	114	207	0
Election Day		0	0.00%	0	0	0
Election Day manual entry		359	19.75%	114	207	0
Modems		0	0.00%	0	0	0
County Clerk		0	0.00%	0	0	0
	54,677	10,806	19.76%	2,820	5,811	15

Candidates

- 1 Jack Hoogendyk
- 2 Fred Upton
- 3 Write-In

Statement of Vote
Van Buren County
VanBuren_Aug12_E
8/8/2012

Republican Party 66TH DIST STATE REPRESENTATIVE

	Registered	Turnout	Percent	1	2
City of Bangor Precinct 1	1,340	113	8.43%	80	1
Election Day		0	0.00%	0	0
Election Day manual entry		0	0.00%	0	0
Modems		113	8.43%	80	1
County Clerk		0	0.00%	0	0
City of Gobles Precinct 1	577	81	14.04%	63	0
Election Day		0	0.00%	0	0
Election Day manual entry		0	0.00%	0	0
Modems		81	14.04%	63	0
County Clerk		0	0.00%	0	0
City of Hartford Precinct 1	1,560	129	8.27%	92	0
Election Day		0	0.00%	0	0
Election Day manual entry		129	8.27%	92	0
Modems		0	0.00%	0	0
County Clerk		0	0.00%	0	0
City of South Haven Ward 1 Pre	1,071	224	20.92%	147	1
Election Day		0	0.00%	0	0
Election Day manual entry		0	0.00%	0	0
Modems		224	20.92%	147	1
County Clerk		0	0.00%	0	0
City of South Haven Ward 2 Pre	1,274	215	16.88%	143	0
Election Day		0	0.00%	0	0
Election Day manual entry		0	0.00%	0	0
Modems		215	16.88%	143	0
County Clerk		0	0.00%	0	0
City of South Haven Ward 3 Pre	1,169	272	23.27%	180	1
Election Day		0	0.00%	0	0
Election Day manual entry		0	0.00%	0	0
Modems		272	23.27%	180	1
County Clerk		0	0.00%	0	0
Almena Township Precinct 1	2,155	491	22.78%	341	3
Election Day		0	0.00%	0	0
Election Day manual entry		0	0.00%	0	0
Modems		491	22.78%	341	3
County Clerk		0	0.00%	0	0
Almena Township Precinct 2	1,590	300	18.87%	205	1
Election Day		0	0.00%	0	0
Election Day manual entry		0	0.00%	0	0
Modems		300	18.87%	205	1
County Clerk		0	0.00%	0	0
Antwerp Township Precinct 1	1,620	341	21.05%	246	0
Election Day		0	0.00%	0	0
AV Voting Locations		0	0.00%	0	0
Election Day manual entry		341	21.05%	246	0
Modems		0	0.00%	0	0
County Clerk		0	0.00%	0	0
Antwerp Township Precinct 2	2,476	612	24.72%	400	6
Election Day		0	0.00%	0	0
AV Voting Locations		0	0.00%	0	0
Election Day manual entry		0	0.00%	0	0
Modems		612	24.72%	400	6

Statement of Vote
Van Buren County
VanBuren_Aug12_E
8/8/2012

Republican Party 66TH DIST STATE REPRESENTATIVE

	Registered	Turnout	Percent	1	2
Antwerp Township Precinct 2	2,476	612	24.72%	400	6
County Clerk		0	0.00%	0	0
Antwerp Township Precinct 3	1,226	296	24.14%	212	0
Election Day		0	0.00%	0	0
AV Voting Locations		0	0.00%	0	0
Election Day manual entry		296	24.14%	212	0
Modems		0	0.00%	0	0
County Clerk		0	0.00%	0	0
Antwerp Township Precinct 4	1,471	246	16.72%	168	0
Election Day		0	0.00%	0	0
AV Voting Locations		0	0.00%	0	0
Election Day manual entry		0	0.00%	0	0
Modems		246	16.72%	168	0
County Clerk		0	0.00%	0	0
Antwerp Township Precinct 5	1,994	543	27.23%	392	1
Election Day		0	0.00%	0	0
AV Voting Locations		0	0.00%	0	0
Election Day manual entry		0	0.00%	0	0
Modems		543	27.23%	392	1
County Clerk		0	0.00%	0	0
Arlington Township Precinct 1	1,480	245	16.55%	179	0
Election Day		0	0.00%	0	0
Election Day manual entry		0	0.00%	0	0
Modems		245	16.55%	179	0
County Clerk		0	0.00%	0	0
Bangor Township Precinct 1	1,513	191	12.62%	149	0
Election Day		0	0.00%	0	0
Election Day manual entry		191	12.62%	149	0
Modems		0	0.00%	0	0
County Clerk		0	0.00%	0	0
Bloomington Township Precinct 1	2,214	423	19.11%	300	3
Election Day		0	0.00%	0	0
Election Day manual entry		0	0.00%	0	0
Modems		423	19.11%	300	3
County Clerk		0	0.00%	0	0
Columbia Township Precinct 1	1,930	333	17.25%	203	1
Election Day		0	0.00%	0	0
Election Day manual entry		0	0.00%	0	0
Modems		333	17.25%	203	1
County Clerk		0	0.00%	0	0
Covert Township Precinct 1	930	208	22.37%	15	0
Election Day		0	0.00%	0	0
Election Day manual entry		0	0.00%	0	0
Modems		208	22.37%	15	0
County Clerk		0	0.00%	0	0
Covert Township Precinct 2	1,081	240	22.20%	23	0
Election Day		0	0.00%	0	0
Election Day manual entry		240	22.20%	23	0
Modems		0	0.00%	0	0
County Clerk		0	0.00%	0	0

Statement of Vote
Van Buren County
VanBuren_Aug12_E
8/8/2012

Republican Party 66TH DIST STATE REPRESENTATIVE

	Registered	Turnout	Percent	1	2
Decatur Township Precinct 1	2,532	485	19.15%	381	3
Election Day		0	0.00%	0	0
Election Day manual entry		0	0.00%	0	0
Modems		485	19.15%	381	3
County Clerk		0	0.00%	0	0
Geneva Township Precinct 1	2,552	435	17.05%	300	0
Election Day		0	0.00%	0	0
Election Day manual entry		0	0.00%	0	0
Modems		435	17.05%	300	0
County Clerk		0	0.00%	0	0
Hamilton Township Precinct 1	1,191	180	15.11%	139	0
Election Day		0	0.00%	0	0
Election Day manual entry		0	0.00%	0	0
Modems		180	15.11%	139	0
County Clerk		0	0.00%	0	0
Hartford Township Precinct 1	2,209	242	10.96%	193	0
Election Day		0	0.00%	0	0
Election Day manual entry		0	0.00%	0	0
Modems		242	10.96%	193	0
County Clerk		0	0.00%	0	0
Keeler Township Precinct 1	1,552	752	48.45%	529	0
Election Day		0	0.00%	0	0
Election Day manual entry		752	48.45%	529	0
Modems		0	0.00%	0	0
County Clerk		0	0.00%	0	0
Lawrence Township Precinct 1	2,445	476	19.47%	353	5
Election Day		0	0.00%	0	0
Election Day manual entry		0	0.00%	0	0
Modems		476	19.47%	353	5
County Clerk		0	0.00%	0	0
Paw Paw Township Precinct 1	2,173	497	22.87%	342	0
Election Day		0	0.00%	0	0
AV Voting Locations		0	0.00%	0	0
Election Day manual entry		497	22.87%	342	0
Modems		0	0.00%	0	0
County Clerk		0	0.00%	0	0
Paw Paw Township Precinct 2	1,510	453	30.00%	319	0
Election Day		0	0.00%	0	0
AV Voting Locations		0	0.00%	0	0
Election Day manual entry		453	30.00%	319	0
Modems		0	0.00%	0	0
County Clerk		0	0.00%	0	0
Paw Paw Township Precinct 3	1,042	325	31.19%	244	0
Election Day		0	0.00%	0	0
AV Voting Locations		0	0.00%	0	0
Election Day manual entry		325	31.19%	244	0
Modems		0	0.00%	0	0
County Clerk		0	0.00%	0	0
Pine Grove Township Precinct	2,232	321	14.38%	220	1
Election Day		0	0.00%	0	0
Election Day manual entry		0	0.00%	0	0

Statement of Vote
Van Buren County
VanBuren_Aug12_E
8/8/2012

Republican Party 66TH DIST STATE REPRESENTATIVE

	Registered	Turnout	Percent	1	2
Pine Grove Township Precinct	2,232	321	14.38%	220	1
Modems		321	14.38%	220	1
County Clerk		0	0.00%	0	0
Porter Township Precinct 1	1,885	358	18.99%	262	2
Election Day		0	0.00%	0	0
Election Day manual entry		0	0.00%	0	0
Modems		358	18.99%	262	2
County Clerk		0	0.00%	0	0
South Haven Charter Township	1,830	260	14.21%	186	2
Election Day		0	0.00%	0	0
Election Day manual entry		0	0.00%	0	0
Modems		260	14.21%	186	2
County Clerk		0	0.00%	0	0
South Haven Charter Township	1,035	160	15.46%	111	0
Election Day		0	0.00%	0	0
Election Day manual entry		160	15.46%	111	0
Modems		0	0.00%	0	0
County Clerk		0	0.00%	0	0
Waverly Township Precinct 1	1,818	359	19.75%	272	0
Election Day		0	0.00%	0	0
Election Day manual entry		359	19.75%	272	0
Modems		0	0.00%	0	0
County Clerk		0	0.00%	0	0
	54,677	10,806	19.76%	7,389	31

Candidates

- 1 Eric Nesbitt
- 2 Write-In

Official Election Results

✓ Sc 8-21

Precincts	Total	Counted	Percent
Registered Voters	139	139	100.00%
Total Ballots Cast	269400	31882	11.83%

CANVASS REPORT
NP D22 Circuit Ct Judge

Vote For 1

This report created: Tuesday, Aug 14, 2012 02:04:50 PM

PRECINCT NAME	James A. Fink	Carol Kuhnke	Douglas G. McClure	Erane C. Washington	Write-In
City of Ann Arbor, Ward 1, Precinct 1	1	10	1	1	0
City of Ann Arbor, Ward 1, Precinct 2	0	0	1	1	0
City of Ann Arbor, Ward 1, Precinct 3	4	11	2	3	0
City of Ann Arbor, Ward 1, Precinct 4	26	80	11	25	0
City of Ann Arbor, Ward 1, Precinct 5	35	186	12	33	3
City of Ann Arbor, Ward 1, Precinct 6	16	62	8	18	0
City of Ann Arbor, Ward 1, Precinct 7	5	18	5	1	0
City of Ann Arbor, Ward 1, Precinct 8	52	138	40	83	1
City of Ann Arbor, Ward 1, Precinct 9	73	110	22	40	0
City of Ann Arbor, Ward 1, Precinct 10	73	171	21	78	2
City of Ann Arbor, Ward 2, Precinct 1	25	31	9	10	1
City of Ann Arbor, Ward 2, Precinct 2	0	1	0	1	0
City of Ann Arbor, Ward 2, Precinct 3	17	41	9	14	0
City of Ann Arbor, Ward 2, Precinct 4	125	157	60	37	0
City of Ann Arbor, Ward 2, Precinct 5	120	146	37	45	0
City of Ann Arbor, Ward 2, Precinct 6	111	113	33	60	0
City of Ann Arbor, Ward 2, Precinct 7	122	132	49	41	0
City of Ann Arbor, Ward 2, Precinct 8	100	115	32	32	1
City of Ann Arbor, Ward 2, Precinct 9	97	130	29	49	0
City of Ann Arbor, Ward 3, Precinct 1	1	2	1	1	0
City of Ann Arbor, Ward 3, Precinct 2	6	23	7	10	1
City of Ann Arbor, Ward 3, Precinct 3	81	169	44	81	0
City of Ann Arbor, Ward 3, Precinct 4	59	115	31	50	0
City of Ann Arbor, Ward 3, Precinct 5	53	52	21	81	0
City of Ann Arbor, Ward 3, Precinct 6	53	61	12	29	0
City of Ann Arbor, Ward 3, Precinct 7	81	128	46	62	0
City of Ann Arbor, Ward 3, Precinct 8	89	125	27	63	2
City of Ann Arbor, Ward 3, Precinct 9	75	61	17	60	3
City of Ann Arbor, Ward 4, Precinct 1	1	0	0	3	0
City of Ann Arbor, Ward 4, Precinct 2	6	15	1	4	0
City of Ann Arbor, Ward 4, Precinct 3	28	96	17	31	0
City of Ann Arbor, Ward 4, Precinct 4	75	157	50	33	0
City of Ann Arbor, Ward 4, Precinct 5	39	70	15	28	2
City of Ann Arbor, Ward 4, Precinct 6	100	109	22	67	1
City of Ann Arbor, Ward 4, Precinct 7	127	178	46	52	0
City of Ann Arbor, Ward 4, Precinct 8	45	51	27	29	0
City of Ann Arbor, Ward 4, Precinct 9	130	121	36	24	0
City of Ann Arbor, Ward 5, Precinct 1	8	24	7	11	0
City of Ann Arbor, Ward 5, Precinct 2	63	161	35	73	0
City of Ann Arbor, Ward 5, Precinct 3	30	108	13	54	1

Salem Township, Precinct 2	88	72	50	4	2
Salem Township, Precinct 3	106	51	64	7	0
Saline Township, Precinct 1	59	26	19	7	0
Scio Township, Precinct 1	152	50	19	15	0
Scio Township, Precinct 2	89	41	11	11	0
Scio Township, Precinct 3	84	62	29	10	0
Scio Township, Precinct 4	63	62	16	24	0
Scio Township, Precinct 5	43	53	9	20	1
Scio Township, Precinct 6	33	30	10	8	0
Scio Township, Precinct 7	80	80	20	25	0
Scio Township, Precinct 8	113	107	21	26	0
Scio Township, Precinct 9	58	72	25	24	0
Sharon Township, Precinct 1	140	62	49	13	0
Superior Township, Precinct 1	140	84	39	28	0
Superior Township, Precinct 2	111	43	20	191	0
Superior Township, Precinct 3	53	14	9	88	0
Superior Township, Precinct 4	46	27	17	84	0
Superior Township, Precinct 5	193	96	36	38	0
Sylvan Township, Precinct 1	304	181	95	33	0
Webster Township, Precinct 1	113	51	33	9	1
Webster Township, Precinct 2	90	31	9	1	0
Webster Township, Precinct 3	93	31	21	6	1
York Township, Precinct 1	236	89	48	27	5
York Township, Precinct 2	158	54	30	25	0
York Township, Precinct 3	143	61	24	17	0
Ypsilanti Township, Precinct 1	81	34	13	52	2
Ypsilanti Township, Precinct 2	204	35	29	81	3
Ypsilanti Township, Precinct 3	79	25	17	90	0
Ypsilanti Township, Precinct 4	158	36	13	84	1
Ypsilanti Township, Precinct 5	98	27	16	33	1
Ypsilanti Township, Precinct 6	75	25	24	23	1
Ypsilanti Township, Precinct 7	102	27	26	58	0
Ypsilanti Township, Precinct 8	110	34	16	17	0
Ypsilanti Township, Precinct 9	235	66	39	55	0
Ypsilanti Township, Precinct 10	81	20	8	42	0
Ypsilanti Township, Precinct 11	117	29	25	94	1
Ypsilanti Township, Precinct 12	73	30	30	48	0
Ypsilanti Township, Precinct 13	78	37	19	88	1
Ypsilanti Township, Precinct 14	112	56	41	145	0
Ypsilanti Township, Precinct 15	155	47	30	98	0
Ypsilanti Township, Precinct 17	127	50	31	105	1
Ypsilanti Township, Precinct 18	127	43	21	80	0
Ypsilanti Township, Precinct 19	98	31	24	80	1
Ypsilanti Township, Precinct 20	155	46	43	59	0
Totals	13208 41.43%	9493 29.78%	3689 11.57%	5423 17.01%	69 0.22%

Official Election Results

	Total	Counted	Percent
Precincts	30	30	100.00%
Registered Voters	63231		
Total Ballots Cast		5587	8.84%

CANVASS REPORT D D55 Representative

Vote For 1

This report created: Tuesday, Aug 14, 2012 02:04:50 PM

PRECINCT NAME	Andrea Brown-Harriso (DEM)	Adam Zemke (DEM)	Write-In
City of Ann Arbor, Ward 1, Precinct 4	51	97	0
City of Ann Arbor, Ward 1, Precinct 5	83	178	1
City of Ann Arbor, Ward 1, Precinct 8	56	225	2
City of Ann Arbor, Ward 1, Precinct 9	76	174	2
City of Ann Arbor, Ward 1, Precinct 10	133	190	0
City of Ann Arbor, Ward 2, Precinct 1	18	51	0
City of Ann Arbor, Ward 2, Precinct 6	81	205	1
City of Ann Arbor, Ward 2, Precinct 8	58	188	0
City of Ann Arbor, Ward 2, Precinct 9	87	167	0
City of Ann Arbor, Ward 5, Precinct 9	94	272	0
City of Ann Arbor, Ward 5, Precinct 11	168	400	0
City of Milan, Precinct 1	74	83	1
Ann Arbor Township, Precinct 1	49	77	0
Ann Arbor Township, Precinct 2	43	55	0
Augusta Township, Precinct 1	104	82	0
Augusta Township, Precinct 2	65	64	1
Augusta Township, Precinct 3	118	100	3
Pittsfield Charter Township, Precinct 1	60	64	0
Pittsfield Charter Township, Precinct 2	59	116	0
Pittsfield Charter Township, Precinct 3	79	112	0
Pittsfield Charter Township, Precinct 4	77	35	1
Pittsfield Charter Township, Precinct 5	26	42	0
Pittsfield Charter Township, Precinct 6	93	62	0
Pittsfield Charter Township, Precinct 7	84	99	1
Pittsfield Charter Township, Precinct 8	32	71	0
Pittsfield Charter Township, Precinct 9	68	95	1
Pittsfield Charter Township, Precinct 10	39	23	0
York Township, Precinct 1	87	35	1
York Township, Precinct 2	34	31	0
York Township, Precinct 3	37	46	0
Totals	2133 38.18%	3439 61.55%	15 0.27%

Official Election Results

	Total	Counted	Percent
Precincts	34	34	100.00%
Registered Voters	64578		
Total Ballots Cast		6877	10.65%

CANVASS REPORT D D54 Representative

Vote For 1

This report created: Tuesday, Aug 14, 2012 02:04:50 PM

PRECINCT NAME	David Rutledge (DEM)	Write-In
City of Ypsilanti, Ward 1, Precinct 1	186	2
City of Ypsilanti, Ward 1, Precinct 2	206	5
City of Ypsilanti, Ward 1, Precinct 3	114	5
City of Ypsilanti, Ward 2, Precinct 1	173	0
City of Ypsilanti, Ward 2, Precinct 2	186	1
City of Ypsilanti, Ward 2, Precinct 3	148	0
City of Ypsilanti, Ward 2, Precinct 4	23	0
City of Ypsilanti, Ward 3, Precinct 1	38	0
City of Ypsilanti, Ward 3, Precinct 2	254	2
City of Ypsilanti, Ward 3, Precinct 3	299	4
Superior Township, Precinct 1	156	0
Superior Township, Precinct 2	292	0
Superior Township, Precinct 3	162	0
Superior Township, Precinct 4	129	1
Superior Township, Precinct 5	189	0
Ypsilanti Township, Precinct 1	172	1
Ypsilanti Township, Precinct 2	262	2
Ypsilanti Township, Precinct 3	214	3
Ypsilanti Township, Precinct 4	226	0
Ypsilanti Township, Precinct 5	206	4
Ypsilanti Township, Precinct 6	123	1
Ypsilanti Township, Precinct 7	192	1
Ypsilanti Township, Precinct 8	176	3
Ypsilanti Township, Precinct 9	311	3
Ypsilanti Township, Precinct 10	156	2
Ypsilanti Township, Precinct 11	275	1
Ypsilanti Township, Precinct 12	220	0
Ypsilanti Township, Precinct 13	184	2
Ypsilanti Township, Precinct 14	306	2
Ypsilanti Township, Precinct 15	244	0
Ypsilanti Township, Precinct 17	276	3
Ypsilanti Township, Precinct 18	228	1
Ypsilanti Township, Precinct 19	217	1
Ypsilanti Township, Precinct 20	284	0
Totals	6827 99.27%	50 0.73%

Official Election Results

Precincts	Total 42	Counted 42	Percent 100.00%
Registered Voters	73646		
Total Ballots Cast		6286	8.54%

CANVASS REPORT D D53 Representative

Vote For 1

This report created: Tuesday, Aug 14, 2012 02:04:50 PM

PRECINCT NAME	Jeff Irwin (DEM)	Thomas Partridge (DEM)	Write-In
City of Ann Arbor, Ward 1, Precinct 1	8	1	0
City of Ann Arbor, Ward 1, Precinct 2	4	0	0
City of Ann Arbor, Ward 1, Precinct 3	17	2	0
City of Ann Arbor, Ward 1, Precinct 6	90	5	0
City of Ann Arbor, Ward 1, Precinct 7	20	6	0
City of Ann Arbor, Ward 2, Precinct 2	1	1	0
City of Ann Arbor, Ward 2, Precinct 3	69	5	0
City of Ann Arbor, Ward 2, Precinct 4	269	31	1
City of Ann Arbor, Ward 2, Precinct 5	234	45	0
City of Ann Arbor, Ward 2, Precinct 7	206	43	0
City of Ann Arbor, Ward 3, Precinct 1	5	0	0
City of Ann Arbor, Ward 3, Precinct 2	45	3	0
City of Ann Arbor, Ward 3, Precinct 3	313	13	2
City of Ann Arbor, Ward 3, Precinct 4	215	20	0
City of Ann Arbor, Ward 3, Precinct 5	140	37	2
City of Ann Arbor, Ward 3, Precinct 6	107	32	2
City of Ann Arbor, Ward 3, Precinct 7	255	20	0
City of Ann Arbor, Ward 3, Precinct 8	241	18	0
City of Ann Arbor, Ward 3, Precinct 9	179	39	2
City of Ann Arbor, Ward 4, Precinct 1	3	1	0
City of Ann Arbor, Ward 4, Precinct 2	21	2	0
City of Ann Arbor, Ward 4, Precinct 3	152	16	0
City of Ann Arbor, Ward 4, Precinct 4	261	32	1
City of Ann Arbor, Ward 4, Precinct 5	119	26	1
City of Ann Arbor, Ward 4, Precinct 6	202	35	1
City of Ann Arbor, Ward 4, Precinct 7	327	36	2
City of Ann Arbor, Ward 4, Precinct 8	101	20	0
City of Ann Arbor, Ward 4, Precinct 9	198	33	1
City of Ann Arbor, Ward 5, Precinct 1	43	11	0
City of Ann Arbor, Ward 5, Precinct 2	309	27	1
City of Ann Arbor, Ward 5, Precinct 3	175	15	1
City of Ann Arbor, Ward 5, Precinct 4	348	25	0
City of Ann Arbor, Ward 5, Precinct 5	191	33	0
City of Ann Arbor, Ward 5, Precinct 6	231	22	0
City of Ann Arbor, Ward 5, Precinct 7	59	14	1
City of Ann Arbor, Ward 5, Precinct 8	131	16	0
City of Ann Arbor, Ward 5, Precinct 10	206	35	1
Ann Arbor Township, Precinct 1	2	1	0
Ann Arbor Township, Precinct 2	43	4	0

Official Election Results

	Total	Counted	Percent
Precincts	38	38	100.00%
Registered Voters	67945		
Total Ballots Cast		3411	5.02%

CANVASS REPORT

D D52 Representative

Vote For 1

This report created: Tuesday, Aug 14, 2012 02:04:50 PM

PRECINCT NAME	Gretchen Driskell (DEM)	Write-In
City of Chelsea, Precinct 1	189	0
City of Chelsea, Precinct 2	133	0
City of Saline, Precinct 1	147	1
City of Saline, Precinct 2	130	0
City of Saline, Precinct 3	126	0
Bridgewater Township, Precinct 1	50	0
Dexter Township, Precinct 1	100	0
Dexter Township, Precinct 2	105	0
Dexter Township, Precinct 3	66	0
Freedom Township, Precinct 1	49	0
Lima Township, Precinct 1	94	0
Lodi Township, Precinct 1	72	0
Lodi Township, Precinct 2	96	1
Lodi Township, Precinct 3	33	0
Lyndon Township, Precinct 1	120	0
Manchester Township, Precinct 1	129	0
Manchester Township, Precinct 2	100	0
Northfield Township, Precinct 1	124	0
Northfield Township, Precinct 2	91	0
Northfield Township, Precinct 3	69	0
Salem Township, Precinct 1	26	0
Salem Township, Precinct 2	51	0
Salem Township, Precinct 3	14	0
Saline Township, Precinct 1	23	0
Scio Township, Precinct 1	99	0
Scio Township, Precinct 2	53	0
Scio Township, Precinct 3	118	0
Scio Township, Precinct 4	91	0
Scio Township, Precinct 5	86	0
Scio Township, Precinct 6	53	0
Scio Township, Precinct 7	144	0
Scio Township, Precinct 8	171	0
Scio Township, Precinct 9	127	0
Sharon Township, Precinct 1	58	0
Sylvan Township, Precinct 1	102	1
Webster Township, Precinct 1	82	0
Webster Township, Precinct 2	38	0
Webster Township, Precinct 3	48	1
Totals	3407 99.88%	4 0.12%

Official Election Results

	Total	Counted	Percent
Precincts	102	102	100.00%
Registered Voters	197240		
Total Ballots Cast		20257	10.27%

CANVASS REPORT D D12 Rep in Congress

Vote For 1

This report created: Tuesday, Aug 14, 2012 02:04:50 PM

PRECINCT NAME	John D. Dingell (DEM)	Daniel Marcin (DEM)	Write-In
City of Ann Arbor, Ward 1, Precinct 1	9	1	0
City of Ann Arbor, Ward 1, Precinct 2	4	0	0
City of Ann Arbor, Ward 1, Precinct 3	12	10	0
City of Ann Arbor, Ward 1, Precinct 4	125	36	0
City of Ann Arbor, Ward 1, Precinct 5	239	41	1
City of Ann Arbor, Ward 1, Precinct 6	83	22	0
City of Ann Arbor, Ward 1, Precinct 7	22	6	0
City of Ann Arbor, Ward 1, Precinct 8	240	71	0
City of Ann Arbor, Ward 1, Precinct 9	230	51	0
City of Ann Arbor, Ward 1, Precinct 10	270	69	1
City of Ann Arbor, Ward 2, Precinct 1	72	12	0
City of Ann Arbor, Ward 2, Precinct 2	1	1	0
City of Ann Arbor, Ward 2, Precinct 3	74	9	0
City of Ann Arbor, Ward 2, Precinct 4	272	84	1
City of Ann Arbor, Ward 2, Precinct 5	283	80	1
City of Ann Arbor, Ward 2, Precinct 6	257	68	0
City of Ann Arbor, Ward 2, Precinct 7	249	63	0
City of Ann Arbor, Ward 2, Precinct 8	226	56	0
City of Ann Arbor, Ward 2, Precinct 9	254	46	0
City of Ann Arbor, Ward 3, Precinct 1	4	2	0
City of Ann Arbor, Ward 3, Precinct 2	35	18	0
City of Ann Arbor, Ward 3, Precinct 3	291	62	0
City of Ann Arbor, Ward 3, Precinct 4	206	41	0
City of Ann Arbor, Ward 3, Precinct 5	165	33	0
City of Ann Arbor, Ward 3, Precinct 6	120	25	1
City of Ann Arbor, Ward 3, Precinct 7	240	53	0
City of Ann Arbor, Ward 3, Precinct 8	212	66	0
City of Ann Arbor, Ward 3, Precinct 9	194	43	0
City of Ann Arbor, Ward 4, Precinct 1	1	3	0
City of Ann Arbor, Ward 4, Precinct 2	20	5	0
City of Ann Arbor, Ward 4, Precinct 3	144	42	0
City of Ann Arbor, Ward 4, Precinct 4	245	75	1
City of Ann Arbor, Ward 4, Precinct 5	132	26	0
City of Ann Arbor, Ward 4, Precinct 6	218	47	0
City of Ann Arbor, Ward 4, Precinct 7	297	111	0
City of Ann Arbor, Ward 4, Precinct 8	109	29	0
City of Ann Arbor, Ward 4, Precinct 9	205	60	0
City of Ann Arbor, Ward 5, Precinct 1	40	18	0
City of Ann Arbor, Ward 5, Precinct 2	289	88	0

Ypsilanti Township, Precinct 12	191	41	0
Ypsilanti Township, Precinct 13	165	50	0
Ypsilanti Township, Precinct 14	265	62	1
Ypsilanti Township, Precinct 15	214	50	1
Ypsilanti Township, Precinct 17	249	57	0
Ypsilanti Township, Precinct 18	198	64	1
Ypsilanti Township, Precinct 19	191	38	1
Ypsilanti Township, Precinct 20	246	67	0
Totals	16115 79.55%	4120 20.34%	22 0.11%

Official Election Results

	Total	Counted	Percent
Precincts	41	41	100.00%
Registered Voters	72160		
Total Ballots Cast		3515	4.87%

CANVASS REPORT D D7 Rep in Congress

Vote For 1

This report created: Tuesday, Aug 14, 2012 02:04:50 PM

PRECINCT NAME	Kurt Richard Haskell (DEM)	Ruben Marquez (DEM)	Write-In
City of Chelsea, Precinct 1	97	79	1
City of Chelsea, Precinct 2	83	48	0
City of Milan, Precinct 1	99	47	1
City of Saline, Precinct 1	77	50	0
City of Saline, Precinct 2	74	38	1
City of Saline, Precinct 3	75	40	0
Augusta Township, Precinct 1	128	50	0
Augusta Township, Precinct 2	72	49	1
Augusta Township, Precinct 3	141	64	5
Bridgewater Township, Precinct 1	39	13	0
Dexter Township, Precinct 1	56	45	0
Dexter Township, Precinct 2	51	47	0
Dexter Township, Precinct 3	42	19	0
Freedom Township, Precinct 1	28	26	0
Lima Township, Precinct 1	59	31	0
Lodi Township, Precinct 1	39	19	0
Lodi Township, Precinct 2	56	32	2
Lodi Township, Precinct 3	11	18	0
Lyndon Township, Precinct 1	67	46	0
Manchester Township, Precinct 1	56	66	0
Manchester Township, Precinct 2	58	40	0
Northfield Township, Precinct 1	62	61	1
Northfield Township, Precinct 2	62	27	0
Northfield Township, Precinct 3	41	27	0
Pittsfield Charter Township, Precinct 8	0	0	0
Salem Township, Precinct 1	17	10	0
Salem Township, Precinct 2	41	10	0
Salem Township, Precinct 3	8	7	0
Saline Township, Precinct 1	18	5	0
Scio Township, Precinct 1	49	36	1
Scio Township, Precinct 2	34	18	0
Scio Township, Precinct 5	43	36	0
Scio Township, Precinct 6	16	22	0
Sharon Township, Precinct 1	34	24	0
Sylvan Township, Precinct 1	72	29	1
Webster Township, Precinct 1	47	27	0
Webster Township, Precinct 2	25	14	0
Webster Township, Precinct 3	20	24	0
York Township, Precinct 1	82	36	2

Official Election Results

	Total	Counted	Percent
Precincts	139	139	100.00%
Registered Voters	269400		
Total Ballots Cast		23126	8.58%

CANVASS REPORT D US Senator

Vote For 1

This report created: Tuesday, Aug 14, 2012 02:04:50 PM

PRECINCT NAME	Debbie Stabenow (DEM)	Write-In
City of Ann Arbor, Ward 1, Precinct 1	9	0
City of Ann Arbor, Ward 1, Precinct 2	4	0
City of Ann Arbor, Ward 1, Precinct 3	19	0
City of Ann Arbor, Ward 1, Precinct 4	148	3
City of Ann Arbor, Ward 1, Precinct 5	274	0
City of Ann Arbor, Ward 1, Precinct 6	94	1
City of Ann Arbor, Ward 1, Precinct 7	27	0
City of Ann Arbor, Ward 1, Precinct 8	291	3
City of Ann Arbor, Ward 1, Precinct 9	263	5
City of Ann Arbor, Ward 1, Precinct 10	332	1
City of Ann Arbor, Ward 2, Precinct 1	74	0
City of Ann Arbor, Ward 2, Precinct 2	2	0
City of Ann Arbor, Ward 2, Precinct 3	77	1
City of Ann Arbor, Ward 2, Precinct 4	311	1
City of Ann Arbor, Ward 2, Precinct 5	331	5
City of Ann Arbor, Ward 2, Precinct 6	285	2
City of Ann Arbor, Ward 2, Precinct 7	283	1
City of Ann Arbor, Ward 2, Precinct 8	264	1
City of Ann Arbor, Ward 2, Precinct 9	286	0
City of Ann Arbor, Ward 3, Precinct 1	7	0
City of Ann Arbor, Ward 3, Precinct 2	48	0
City of Ann Arbor, Ward 3, Precinct 3	335	1
City of Ann Arbor, Ward 3, Precinct 4	232	0
City of Ann Arbor, Ward 3, Precinct 5	199	2
City of Ann Arbor, Ward 3, Precinct 6	145	1
City of Ann Arbor, Ward 3, Precinct 7	284	0
City of Ann Arbor, Ward 3, Precinct 8	262	2
City of Ann Arbor, Ward 3, Precinct 9	236	2
City of Ann Arbor, Ward 4, Precinct 1	4	0
City of Ann Arbor, Ward 4, Precinct 2	26	0
City of Ann Arbor, Ward 4, Precinct 3	176	1
City of Ann Arbor, Ward 4, Precinct 4	292	1
City of Ann Arbor, Ward 4, Precinct 5	147	3
City of Ann Arbor, Ward 4, Precinct 6	252	4
City of Ann Arbor, Ward 4, Precinct 7	388	0
City of Ann Arbor, Ward 4, Precinct 8	135	0
City of Ann Arbor, Ward 4, Precinct 9	237	1
City of Ann Arbor, Ward 5, Precinct 1	59	0
City of Ann Arbor, Ward 5, Precinct 2	356	3

Salem Township, Precinct 1	31	0
Salem Township, Precinct 2	53	0
Salem Township, Precinct 3	15	0
Saline Township, Precinct 1	25	0
Scio Township, Precinct 1	99	1
Scio Township, Precinct 2	56	0
Scio Township, Precinct 3	121	1
Scio Township, Precinct 4	98	0
Scio Township, Precinct 5	88	1
Scio Township, Precinct 6	56	0
Scio Township, Precinct 7	145	0
Scio Township, Precinct 8	180	0
Scio Township, Precinct 9	132	0
Sharon Township, Precinct 1	58	0
Superior Township, Precinct 1	158	0
Superior Township, Precinct 2	299	1
Superior Township, Precinct 3	165	1
Superior Township, Precinct 4	138	1
Superior Township, Precinct 5	203	1
Sylvan Township, Precinct 1	120	2
Webster Township, Precinct 1	85	0
Webster Township, Precinct 2	41	0
Webster Township, Precinct 3	50	0
York Township, Precinct 1	131	1
York Township, Precinct 2	71	0
York Township, Precinct 3	84	1
Ypsilanti Township, Precinct 1	178	0
Ypsilanti Township, Precinct 2	265	3
Ypsilanti Township, Precinct 3	222	1
Ypsilanti Township, Precinct 4	243	0
Ypsilanti Township, Precinct 5	212	1
Ypsilanti Township, Precinct 6	125	0
Ypsilanti Township, Precinct 7	197	0
Ypsilanti Township, Precinct 8	189	1
Ypsilanti Township, Precinct 9	320	1
Ypsilanti Township, Precinct 10	157	2
Ypsilanti Township, Precinct 11	279	0
Ypsilanti Township, Precinct 12	224	0
Ypsilanti Township, Precinct 13	198	1
Ypsilanti Township, Precinct 14	313	2
Ypsilanti Township, Precinct 15	254	0
Ypsilanti Township, Precinct 17	292	2
Ypsilanti Township, Precinct 18	233	1
Ypsilanti Township, Precinct 19	219	2
Ypsilanti Township, Precinct 20	296	2
Totals	22993 99.42%	133 0.58%

Official Election Results

	Total	Counted	Percent
Precincts	30	30	100.00%
Registered Voters	63231		
Total Ballots Cast		2632	4.16%

CANVASS REPORT
R D55 Representative

Vote For 1

This report created: Tuesday, Aug 14, 2012 02:04:50 PM

PRECINCT NAME	Owen Diaz (REP)	Write-In
City of Ann Arbor, Ward 1, Precinct 4	11	0
City of Ann Arbor, Ward 1, Precinct 5	17	0
City of Ann Arbor, Ward 1, Precinct 8	33	1
City of Ann Arbor, Ward 1, Precinct 9	42	0
City of Ann Arbor, Ward 1, Precinct 10	44	0
City of Ann Arbor, Ward 2, Precinct 1	12	0
City of Ann Arbor, Ward 2, Precinct 6	64	0
City of Ann Arbor, Ward 2, Precinct 8	63	0
City of Ann Arbor, Ward 2, Precinct 9	74	0
City of Ann Arbor, Ward 5, Precinct 9	52	0
City of Ann Arbor, Ward 5, Precinct 11	65	0
City of Milan, Precinct 1	171	4
Ann Arbor Township, Precinct 1	149	0
Ann Arbor Township, Precinct 2	66	1
Augusta Township, Precinct 1	127	1
Augusta Township, Precinct 2	87	0
Augusta Township, Precinct 3	123	1
Pittsfield Charter Township, Precinct 1	91	0
Pittsfield Charter Township, Precinct 2	61	1
Pittsfield Charter Township, Precinct 3	80	1
Pittsfield Charter Township, Precinct 4	34	1
Pittsfield Charter Township, Precinct 5	22	0
Pittsfield Charter Township, Precinct 6	120	0
Pittsfield Charter Township, Precinct 7	65	0
Pittsfield Charter Township, Precinct 8	152	1
Pittsfield Charter Township, Precinct 9	149	0
Pittsfield Charter Township, Precinct 10	23	0
York Township, Precinct 1	237	2
York Township, Precinct 2	215	1
York Township, Precinct 3	167	1
Totals	2616 99.39%	16 0.61%

Official Election Results

	Total	Counted	Percent
Precincts	34	34	100.00%
Registered Voters	64578		
Total Ballots Cast		1755	2.72%

CANVASS REPORT R D54 Representative

Vote For 1

This report created: Tuesday, Aug 14, 2012 02:04:50 PM

PRECINCT NAME	Bill Emmerich (REP)	Write-In
City of Ypsilanti, Ward 1, Precinct 1	6	1
City of Ypsilanti, Ward 1, Precinct 2	8	0
City of Ypsilanti, Ward 1, Precinct 3	14	0
City of Ypsilanti, Ward 2, Precinct 1	70	0
City of Ypsilanti, Ward 2, Precinct 2	32	0
City of Ypsilanti, Ward 2, Precinct 3	42	0
City of Ypsilanti, Ward 2, Precinct 4	1	0
City of Ypsilanti, Ward 3, Precinct 1	2	0
City of Ypsilanti, Ward 3, Precinct 2	34	0
City of Ypsilanti, Ward 3, Precinct 3	39	0
Superior Township, Precinct 1	141	0
Superior Township, Precinct 2	77	0
Superior Township, Precinct 3	18	0
Superior Township, Precinct 4	49	0
Superior Township, Precinct 5	180	0
Ypsilanti Township, Precinct 1	31	0
Ypsilanti Township, Precinct 2	86	3
Ypsilanti Township, Precinct 3	20	0
Ypsilanti Township, Precinct 4	73	0
Ypsilanti Township, Precinct 5	25	0
Ypsilanti Township, Precinct 6	27	0
Ypsilanti Township, Precinct 7	47	2
Ypsilanti Township, Precinct 8	38	0
Ypsilanti Township, Precinct 9	116	1
Ypsilanti Township, Precinct 10	15	0
Ypsilanti Township, Precinct 11	33	0
Ypsilanti Township, Precinct 12	33	0
Ypsilanti Township, Precinct 13	50	0
Ypsilanti Township, Precinct 14	57	0
Ypsilanti Township, Precinct 15	103	1
Ypsilanti Township, Precinct 17	70	0
Ypsilanti Township, Precinct 18	84	0
Ypsilanti Township, Precinct 19	66	0
Ypsilanti Township, Precinct 20	60	0
Totals	1747 99.54%	8 0.46%

Official Election Results

	Total	Counted	Percent
Precincts	42	42	100.00%
Registered Voters	73646		
Total Ballots Cast		1188	1.61%

CANVASS REPORT R D53 Representative

Vote For 1

This report created: Tuesday, Aug 14, 2012 02:04:50 PM

PRECINCT NAME	John J. Spisak (REP)	Write-In
City of Ann Arbor, Ward 1, Precinct 1	3	0
City of Ann Arbor, Ward 1, Precinct 2	0	0
City of Ann Arbor, Ward 1, Precinct 3	3	0
City of Ann Arbor, Ward 1, Precinct 6	10	0
City of Ann Arbor, Ward 1, Precinct 7	4	0
City of Ann Arbor, Ward 2, Precinct 2	1	0
City of Ann Arbor, Ward 2, Precinct 3	10	0
City of Ann Arbor, Ward 2, Precinct 4	64	0
City of Ann Arbor, Ward 2, Precinct 5	64	1
City of Ann Arbor, Ward 2, Precinct 7	87	1
City of Ann Arbor, Ward 3, Precinct 1	1	0
City of Ann Arbor, Ward 3, Precinct 2	2	0
City of Ann Arbor, Ward 3, Precinct 3	38	0
City of Ann Arbor, Ward 3, Precinct 4	41	0
City of Ann Arbor, Ward 3, Precinct 5	27	0
City of Ann Arbor, Ward 3, Precinct 6	30	1
City of Ann Arbor, Ward 3, Precinct 7	84	1
City of Ann Arbor, Ward 3, Precinct 8	52	1
City of Ann Arbor, Ward 3, Precinct 9	36	0
City of Ann Arbor, Ward 4, Precinct 1	0	0
City of Ann Arbor, Ward 4, Precinct 2	1	0
City of Ann Arbor, Ward 4, Precinct 3	16	0
City of Ann Arbor, Ward 4, Precinct 4	40	0
City of Ann Arbor, Ward 4, Precinct 5	26	0
City of Ann Arbor, Ward 4, Precinct 6	78	2
City of Ann Arbor, Ward 4, Precinct 7	79	0
City of Ann Arbor, Ward 4, Precinct 8	54	1
City of Ann Arbor, Ward 4, Precinct 9	80	0
City of Ann Arbor, Ward 5, Precinct 1	4	0
City of Ann Arbor, Ward 5, Precinct 2	12	1
City of Ann Arbor, Ward 5, Precinct 3	15	0
City of Ann Arbor, Ward 5, Precinct 4	18	0
City of Ann Arbor, Ward 5, Precinct 5	27	1
City of Ann Arbor, Ward 5, Precinct 6	32	1
City of Ann Arbor, Ward 5, Precinct 7	21	0
City of Ann Arbor, Ward 5, Precinct 8	37	0
City of Ann Arbor, Ward 5, Precinct 10	61	1
Ann Arbor Township, Precinct 1	0	0
Ann Arbor Township, Precinct 2	17	0

Official Election Results

	Total	Counted	Percent
Precincts	38	38	100.00%
Registered Voters	67945		
Total Ballots Cast		7640	11.24%

CANVASS REPORT R D52 Representative

Vote For 1

This report created: Tuesday, Aug 14, 2012 02:04:50 PM

PRECINCT NAME	Mark Ouimet (REP)	Write-In
City of Chelsea, Precinct 1	214	1
City of Chelsea, Precinct 2	136	2
City of Saline, Precinct 1	193	3
City of Saline, Precinct 2	188	1
City of Saline, Precinct 3	176	2
Bridgewater Township, Precinct 1	146	0
Dexter Township, Precinct 1	169	1
Dexter Township, Precinct 2	219	1
Dexter Township, Precinct 3	156	4
Freedom Township, Precinct 1	184	1
Lima Township, Precinct 1	447	3
Lodi Township, Precinct 1	230	3
Lodi Township, Precinct 2	329	2
Lodi Township, Precinct 3	72	0
Lyndon Township, Precinct 1	187	3
Manchester Township, Precinct 1	230	1
Manchester Township, Precinct 2	279	1
Northfield Township, Precinct 1	267	6
Northfield Township, Precinct 2	232	4
Northfield Township, Precinct 3	167	1
Salem Township, Precinct 1	433	4
Salem Township, Precinct 2	291	0
Salem Township, Precinct 3	305	2
Saline Township, Precinct 1	123	0
Scio Township, Precinct 1	170	0
Scio Township, Precinct 2	104	0
Scio Township, Precinct 3	83	1
Scio Township, Precinct 4	84	0
Scio Township, Precinct 5	60	1
Scio Township, Precinct 6	46	0
Scio Township, Precinct 7	78	0
Scio Township, Precinct 8	122	0
Scio Township, Precinct 9	70	0
Sharon Township, Precinct 1	313	1
Sylvan Township, Precinct 1	662	10
Webster Township, Precinct 1	172	1
Webster Township, Precinct 2	130	1
Webster Township, Precinct 3	110	2
Totals	7577 99.18%	63 0.82%

Official Election Results

Precincts	Total 102	Counted 102	Percent 100.00%
Registered Voters	197240		
Total Ballots Cast		5117	2.59%

CANVASS REPORT
R D12 Rep in Congress

Vote For 1

This report created: Tuesday, Aug 14, 2012 02:04:50 PM

PRECINCT NAME	Karen E. Jacobsen (REP)	Cynthia Kallgren (REP)	Write-In
City of Ann Arbor, Ward 1, Precinct 1	1	1	0
City of Ann Arbor, Ward 1, Precinct 2	0	0	0
City of Ann Arbor, Ward 1, Precinct 3	2	2	0
City of Ann Arbor, Ward 1, Precinct 4	11	7	0
City of Ann Arbor, Ward 1, Precinct 5	12	8	0
City of Ann Arbor, Ward 1, Precinct 6	4	7	0
City of Ann Arbor, Ward 1, Precinct 7	1	2	1
City of Ann Arbor, Ward 1, Precinct 8	16	16	1
City of Ann Arbor, Ward 1, Precinct 9	15	36	1
City of Ann Arbor, Ward 1, Precinct 10	20	31	0
City of Ann Arbor, Ward 2, Precinct 1	6	7	0
City of Ann Arbor, Ward 2, Precinct 2	0	1	0
City of Ann Arbor, Ward 2, Precinct 3	8	1	0
City of Ann Arbor, Ward 2, Precinct 4	40	24	0
City of Ann Arbor, Ward 2, Precinct 5	39	26	0
City of Ann Arbor, Ward 2, Precinct 6	36	34	0
City of Ann Arbor, Ward 2, Precinct 7	63	24	0
City of Ann Arbor, Ward 2, Precinct 8	31	37	0
City of Ann Arbor, Ward 2, Precinct 9	51	30	1
City of Ann Arbor, Ward 3, Precinct 1	1	0	0
City of Ann Arbor, Ward 3, Precinct 2	1	1	0
City of Ann Arbor, Ward 3, Precinct 3	19	19	0
City of Ann Arbor, Ward 3, Precinct 4	21	25	0
City of Ann Arbor, Ward 3, Precinct 5	7	19	0
City of Ann Arbor, Ward 3, Precinct 6	15	20	0
City of Ann Arbor, Ward 3, Precinct 7	42	38	0
City of Ann Arbor, Ward 3, Precinct 8	30	28	1
City of Ann Arbor, Ward 3, Precinct 9	11	34	0
City of Ann Arbor, Ward 4, Precinct 1	0	0	0
City of Ann Arbor, Ward 4, Precinct 2	0	1	0
City of Ann Arbor, Ward 4, Precinct 3	7	10	0
City of Ann Arbor, Ward 4, Precinct 4	24	18	1
City of Ann Arbor, Ward 4, Precinct 5	12	10	0
City of Ann Arbor, Ward 4, Precinct 6	45	37	1
City of Ann Arbor, Ward 4, Precinct 7	42	40	0
City of Ann Arbor, Ward 4, Precinct 8	31	19	1
City of Ann Arbor, Ward 4, Precinct 9	48	32	1
City of Ann Arbor, Ward 5, Precinct 1	2	2	0
City of Ann Arbor, Ward 5, Precinct 2	9	7	0

Ypsilanti Township, Precinct 12	22	12	0
Ypsilanti Township, Precinct 13	20	30	0
Ypsilanti Township, Precinct 14	35	29	0
Ypsilanti Township, Precinct 15	50	56	0
Ypsilanti Township, Precinct 17	39	28	0
Ypsilanti Township, Precinct 18	37	45	0
Ypsilanti Township, Precinct 19	32	34	0
Ypsilanti Township, Precinct 20	31	31	0
Totals	2530 49.44%	2573 50.28%	14 0.27%

Official Election Results

Precincts	Total 41	Counted 41	Percent 100.00%
Registered Voters	72160		
Total Ballots Cast		9462	13.11%

CANVASS REPORT R D7 Rep in Congress

Vote For 1

This report created: Tuesday, Aug 14, 2012 02:04:50 PM

PRECINCT NAME	Dan Davis (REP)	Tim Walberg (REP)	Write-In
City of Chelsea, Precinct 1	37	183	1
City of Chelsea, Precinct 2	26	119	0
City of Milan, Precinct 1	43	140	0
City of Saline, Precinct 1	35	180	0
City of Saline, Precinct 2	46	159	2
City of Saline, Precinct 3	30	158	2
Augusta Township, Precinct 1	53	88	0
Augusta Township, Precinct 2	36	56	1
Augusta Township, Precinct 3	36	102	2
Bridgewater Township, Precinct 1	39	124	0
Dexter Township, Precinct 1	44	135	0
Dexter Township, Precinct 2	38	197	0
Dexter Township, Precinct 3	38	138	1
Freedom Township, Precinct 1	54	163	0
Lima Township, Precinct 1	140	353	1
Lodi Township, Precinct 1	51	213	2
Lodi Township, Precinct 2	46	298	0
Lodi Township, Precinct 3	21	58	1
Lyndon Township, Precinct 1	51	170	0
Manchester Township, Precinct 1	66	188	0
Manchester Township, Precinct 2	84	236	1
Northfield Township, Precinct 1	80	239	2
Northfield Township, Precinct 2	66	233	0
Northfield Township, Precinct 3	48	138	0
Pittsfield Charter Township, Precinct 8	0	0	0
Salem Township, Precinct 1	164	410	3
Salem Township, Precinct 2	111	246	0
Salem Township, Precinct 3	102	298	0
Saline Township, Precinct 1	22	106	0
Scio Township, Precinct 1	24	151	0
Scio Township, Precinct 2	20	95	0
Scio Township, Precinct 5	21	51	0
Scio Township, Precinct 6	9	31	0
Sharon Township, Precinct 1	93	271	1
Sylvan Township, Precinct 1	232	502	4
Webster Township, Precinct 1	43	145	0
Webster Township, Precinct 2	26	117	0
Webster Township, Precinct 3	36	91	1
York Township, Precinct 1	60	235	1

Official Election Results

Precincts	Total 139	Counted 139	Percent 100.00%
Registered Voters	269400		
Total Ballots Cast		15385	5.71%

CANVASS REPORT R US Senator

Vote For 1

This report created: Tuesday, Aug 14, 2012 02:04:50 PM

PRECINCT NAME	Clark Durant (REP)	Gary Glenn (REP)	Randy Hekman (REP)	Pete Hoekstra (REP)	Write-In
City of Ann Arbor, Ward 1, Precinct 1	1	1	0	2	0
City of Ann Arbor, Ward 1, Precinct 2	0	0	0	0	0
City of Ann Arbor, Ward 1, Precinct 3	3	1	0	0	0
City of Ann Arbor, Ward 1, Precinct 4	2	1	1	13	0
City of Ann Arbor, Ward 1, Precinct 5	9	2	0	10	0
City of Ann Arbor, Ward 1, Precinct 6	8	0	0	5	0
City of Ann Arbor, Ward 1, Precinct 7	2	0	0	3	0
City of Ann Arbor, Ward 1, Precinct 8	10	2	1	23	1
City of Ann Arbor, Ward 1, Precinct 9	27	1	3	28	0
City of Ann Arbor, Ward 1, Precinct 10	28	1	3	24	0
City of Ann Arbor, Ward 2, Precinct 1	7	1	0	5	0
City of Ann Arbor, Ward 2, Precinct 2	0	0	0	1	0
City of Ann Arbor, Ward 2, Precinct 3	6	1	0	4	0
City of Ann Arbor, Ward 2, Precinct 4	24	4	4	43	0
City of Ann Arbor, Ward 2, Precinct 5	24	1	3	50	0
City of Ann Arbor, Ward 2, Precinct 6	31	0	0	52	0
City of Ann Arbor, Ward 2, Precinct 7	26	2	1	75	0
City of Ann Arbor, Ward 2, Precinct 8	26	5	3	46	0
City of Ann Arbor, Ward 2, Precinct 9	37	0	7	48	1
City of Ann Arbor, Ward 3, Precinct 1	0	0	0	1	0
City of Ann Arbor, Ward 3, Precinct 2	0	2	0	3	0
City of Ann Arbor, Ward 3, Precinct 3	21	0	1	34	0
City of Ann Arbor, Ward 3, Precinct 4	15	3	2	32	0
City of Ann Arbor, Ward 3, Precinct 5	17	3	0	13	0
City of Ann Arbor, Ward 3, Precinct 6	18	2	2	13	1
City of Ann Arbor, Ward 3, Precinct 7	36	1	2	52	0
City of Ann Arbor, Ward 3, Precinct 8	26	8	4	24	1
City of Ann Arbor, Ward 3, Precinct 9	20	0	2	26	0
City of Ann Arbor, Ward 4, Precinct 1	0	0	0	0	0
City of Ann Arbor, Ward 4, Precinct 2	0	0	0	1	0
City of Ann Arbor, Ward 4, Precinct 3	8	1	1	10	0
City of Ann Arbor, Ward 4, Precinct 4	24	2	1	23	0
City of Ann Arbor, Ward 4, Precinct 5	10	2	0	16	0
City of Ann Arbor, Ward 4, Precinct 6	27	6	0	59	2
City of Ann Arbor, Ward 4, Precinct 7	40	3	4	46	0
City of Ann Arbor, Ward 4, Precinct 8	22	2	0	35	0
City of Ann Arbor, Ward 4, Precinct 9	42	4	7	52	0
City of Ann Arbor, Ward 5, Precinct 1	3	1	0	1	0
City of Ann Arbor, Ward 5, Precinct 2	9	0	0	8	0

Salem Township, Precinct 1	239	66	32	257	4
Salem Township, Precinct 2	142	38	21	167	0
Salem Township, Precinct 3	172	32	20	184	2
Saline Township, Precinct 1	64	9	5	47	0
Scio Township, Precinct 1	67	2	10	97	0
Scio Township, Precinct 2	43	5	9	57	0
Scio Township, Precinct 3	41	0	4	44	0
Scio Township, Precinct 4	34	3	1	49	1
Scio Township, Precinct 5	28	9	8	26	0
Scio Township, Precinct 6	24	0	5	23	0
Scio Township, Precinct 7	33	2	2	51	0
Scio Township, Precinct 8	48	6	3	81	0
Scio Township, Precinct 9	19	4	1	52	0
Sharon Township, Precinct 1	140	29	27	166	0
Superior Township, Precinct 1	75	6	8	81	0
Superior Township, Precinct 2	47	5	2	48	0
Superior Township, Precinct 3	14	3	0	4	0
Superior Township, Precinct 4	22	1	4	29	0
Superior Township, Precinct 5	119	8	3	98	0
Sylvan Township, Precinct 1	229	67	36	362	7
Webster Township, Precinct 1	90	8	10	73	0
Webster Township, Precinct 2	57	4	8	71	0
Webster Township, Precinct 3	64	5	2	59	1
York Township, Precinct 1	134	23	15	143	1
York Township, Precinct 2	83	12	16	150	0
York Township, Precinct 3	71	15	17	111	0
Ypsilanti Township, Precinct 1	24	1	3	14	0
Ypsilanti Township, Precinct 2	39	6	5	54	0
Ypsilanti Township, Precinct 3	4	2	5	11	0
Ypsilanti Township, Precinct 4	34	6	6	39	0
Ypsilanti Township, Precinct 5	9	2	1	16	0
Ypsilanti Township, Precinct 6	13	2	2	18	0
Ypsilanti Township, Precinct 7	30	7	2	19	0
Ypsilanti Township, Precinct 8	18	3	1	22	0
Ypsilanti Township, Precinct 9	45	9	4	72	0
Ypsilanti Township, Precinct 10	6	2	2	9	0
Ypsilanti Township, Precinct 11	8	6	3	24	0
Ypsilanti Township, Precinct 12	14	2	4	15	0
Ypsilanti Township, Precinct 13	22	7	3	22	0
Ypsilanti Township, Precinct 14	24	10	5	33	0
Ypsilanti Township, Precinct 15	44	3	6	65	0
Ypsilanti Township, Precinct 17	39	1	2	37	0
Ypsilanti Township, Precinct 18	30	4	8	51	0
Ypsilanti Township, Precinct 19	22	7	4	43	0
Ypsilanti Township, Precinct 20	28	8	7	25	0
Totals	6026 39.17%	948 6.16%	785 5.10%	7589 49.33%	37 0.24%

SUMMARY REPT-GROUP DETAIL

WAYNE COUNTY, MICHIGAN
PRIMARY ELECTION
AUGUST 7, 2012
STATISTICS

OFFICIAL

RUN DATE:08/20/12 01:58 PM

REPORT-EL45A PAGE 001

	TOTAL VOTES	%	ELECTION DAY	AV
PRECINCTS COUNTED (OF 1019)	1,019	100.00		
REGISTERED VOTERS - TOTAL	1356,059			
BALLOTS CAST - TOTAL	259,954	✓	173,951	86,003
BALLOTS CAST - REPUBLICAN	67,365	25.91	45,607	21,758
BALLOTS CAST - DEMOCRATIC	173,623	66.79	118,101	55,522
BALLOTS CAST - NONPARTISAN.	18,890	7.27	10,223	8,667
BALLOTS CAST - CROSSOVER	14,429	5.55	6,710	7,719
VOTER TURNOUT - TOTAL		19.17		

SUMMARY REPT-GROUP DETAIL

WAYNE COUNTY, MICHIGAN
PRIMARY ELECTION
AUGUST 7, 2012
Republican

OFFICIAL

RUN DATE:08/20/12 01:58 PM

REPORT-EL45A PAGE 002

	TOTAL VOTES	%	ELECTION DAY	AV
UNITED STATES SENATOR				
Vote for not more than 1				
(WITH 1019 OF 1019 PRECINCTS COUNTED)				
Clark Durant	26,993	42.28	19,719	7,274
Gary Glenn	3,444	5.39	2,346	1,098
Randy Hekman	2,528	3.96	1,900	628
Pete Hoekstra	30,684	48.06	18,960	11,724
WRITE-IN.	194	.30	169	25
REP IN CONGRESS 11th DIST				
Vote for not more than 1				
(WITH 118 OF 118 PRECINCTS COUNTED)				
Kerry Bentivolio	13,339	61.19	8,303	5,036
WRITE-IN.	8,460	38.81	5,149	3,311
REP IN CONGRESS 12th DIST				
Vote for not more than 1				
(WITH 207 OF 207 PRECINCTS COUNTED)				
Karen E. Jacobsen.	9,140	48.90	6,856	2,284
Cynthia Kallgren	9,455	50.59	7,168	2,287
WRITE-IN.	95	.51	83	12
REP IN CONGRESS 13th DIST				
Vote for not more than 1				
(WITH 440 OF 440 PRECINCTS COUNTED)				
Harry T. Sawicki	8,462	97.76	5,548	2,914
WRITE-IN.	194	2.24	173	21
REP IN CONGRESS 14th DIST				
Vote for not more than 1				
(WITH 254 OF 254 PRECINCTS COUNTED)				
John Hauler.	6,443	99.08	4,104	2,339
WRITE-IN.	60	.92	52	8
STATE REPRESENTATIVE 1st DIST				
Vote for not more than 1				
(WITH 49 OF 49 PRECINCTS COUNTED)				
Dan Schulte.	2,961	99.43	1,772	1,189
WRITE-IN.	17	.57	14	3
STATE REPRESENTATIVE 2nd DIST				
Vote for not more than 1				
(WITH 58 OF 58 PRECINCTS COUNTED)				
Daniel Corrigan Grano	2,939	99.39	1,964	975
WRITE-IN.	18	.61	16	2

SUMMARY REPT-GROUP DETAIL

WAYNE COUNTY, MICHIGAN
PRIMARY ELECTION
AUGUST 7, 2012
Republican

OFFICIAL

RUN DATE:08/20/12 01:58 PM

REPORT-EL45A PAGE 003

	TOTAL VOTES	%	ELECTION DAY	AV
--	-------------	---	--------------	----

STATE REPRESENTATIVE 3rd DIST

Vote for not more than 1

(WITH 62 OF 62 PRECINCTS COUNTED)

Dolores I. Brodersen	149	100.00	77	72
WRITE-IN.	0		0	0

STATE REPRESENTATIVE 4th DIST

Vote for not more than 1

(WITH 58 OF 58 PRECINCTS COUNTED)

Ron Michalski	263	97.77	185	78
WRITE-IN.	6	2.23	6	0

STATE REPRESENTATIVE 5th DIST

Vote for not more than 1

(WITH 52 OF 52 PRECINCTS COUNTED)

Samuel R. Rodriguez	145	99.32	94	51
WRITE-IN.	1	.68	1	0

STATE REPRESENTATIVE 6th DIST

Vote for not more than 1

(WITH 56 OF 56 PRECINCTS COUNTED)

Darrin Daigle	282	97.92	183	99
WRITE-IN.	6	2.08	6	0

STATE REPRESENTATIVE 7th DIST

Vote for not more than 1

(WITH 69 OF 69 PRECINCTS COUNTED)

Mark Ashley Price.	80	94.12	59	21
WRITE-IN.	5	5.88	5	0

STATE REPRESENTATIVE 8th DIST

Vote for not more than 1

(WITH 64 OF 64 PRECINCTS COUNTED)

David Porter	187	96.39	96	91
WRITE-IN.	7	3.61	7	0

STATE REPRESENTATIVE 9th DIST

Vote for not more than 1

(WITH 53 OF 53 PRECINCTS COUNTED)

Rene Simpson	283	98.95	158	125
WRITE-IN.	3	1.05	3	0

STATE REPRESENTATIVE 10th DIST

Vote for not more than 1

(WITH 54 OF 54 PRECINCTS COUNTED)

Jasmine Bridges	1,335	98.60	954	381
WRITE-IN.	19	1.40	15	4

SUMMARY REPT-GROUP DETAIL

WAYNE COUNTY, MICHIGAN
PRIMARY ELECTION
AUGUST 7, 2012
Republican

OFFICIAL

RUN DATE:08/20/12 01:58 PM

REPORT-EL45A PAGE 004

	TOTAL VOTES	%	ELECTION DAY	AV
STATE REPRESENTATIVE 11th DIST				
Vote for not more than 1				
(WITH 47 OF 47 PRECINCTS COUNTED)				
Kathleen Kopczyk	2,502	98.47	1,636	866
WRITE-IN.	39	1.53	30	9
STATE REPRESENTATIVE 12th DIST				
Vote for not more than 1				
(WITH 52 OF 52 PRECINCTS COUNTED)				
Joanne Michalik	2,004	99.06	1,368	636
WRITE-IN.	19	.94	18	1
STATE REPRESENTATIVE 13th DIST				
Vote for not more than 1				
(WITH 45 OF 45 PRECINCTS COUNTED)				
Tony Amorose	3,165	99.47	2,013	1,152
WRITE-IN.	17	.53	14	3
STATE REPRESENTATIVE 14th DIST				
Vote for not more than 1				
(WITH 31 OF 31 PRECINCTS COUNTED)				
Edward Gubics	2,374	98.79	2,017	357
WRITE-IN.	29	1.21	28	1
STATE REPRESENTATIVE 15th DIST				
Vote for not more than 1				
(WITH 47 OF 47 PRECINCTS COUNTED)				
Priscilla Parness.	2,854	99.10	2,046	808
WRITE-IN.	26	.90	26	0
STATE REPRESENTATIVE 16th DIST				
Vote for not more than 1				
(WITH 44 OF 44 PRECINCTS COUNTED)				
Mary Stargell	2,406	99.30	1,562	844
WRITE-IN.	17	.70	13	4
STATE REPRESENTATIVE 17th DIST				
Vote for not more than 1				
(WITH 13 OF 13 PRECINCTS COUNTED)				
Anne Rossio.	577	98.97	433	144
WRITE-IN.	6	1.03	6	0
STATE REPRESENTATIVE 19th DIST				
Vote for not more than 1				
(WITH 41 OF 41 PRECINCTS COUNTED)				
John J. Walsh	7,002	99.04	5,155	1,847
WRITE-IN.	68	.96	55	13

SUMMARY REPT-GROUP DETAIL

WAYNE COUNTY, MICHIGAN
PRIMARY ELECTION
AUGUST 7, 2012
Republican

OFFICIAL

RUN DATE:08/20/12 01:58 PM

REPORT-EL45A PAGE 005

	TOTAL VOTES	%	ELECTION DAY	AV
--	-------------	---	--------------	----

STATE REPRESENTATIVE 20th DIST

Vote for not more than 1

(WITH 44 OF 44 PRECINCTS COUNTED)

Kurt Heise	8,696	99.07	4,548	4,148
WRITE-IN.	82	.93	54	28

STATE REPRESENTATIVE 21st DIST

Vote for not more than 1

(WITH 40 OF 40 PRECINCTS COUNTED)

Joe Barnabei	4,036	98.63	2,293	1,743
WRITE-IN.	56	1.37	32	24

STATE REPRESENTATIVE 23rd DIST

Vote for not more than 1

(WITH 41 OF 41 PRECINCTS COUNTED)

Jeremy Cady.	1,200	17.65	996	204
Pat Somerville.	5,592	82.24	4,373	1,219
WRITE-IN.	8	.12	7	1

PROSECUTING ATTORNEY

Vote for not more than 1

(WITH 1019 OF 1019 PRECINCTS COUNTED)

WRITE-IN.	1,482	100.00	1,124	358
-------------------	-------	--------	-------	-----

SHERIFF

Vote for not more than 1

(WITH 1019 OF 1019 PRECINCTS COUNTED)

Shelly L. Milton	30,889	69.38	21,220	9,669
Taras P. Nykoriak.	13,427	30.16	8,884	4,543
WRITE-IN.	203	.46	178	25

CLERK

Vote for not more than 1

(WITH 1019 OF 1019 PRECINCTS COUNTED)

Adam Salam Adamski	16,223	36.43	11,470	4,753
Werner J. Klein	28,132	63.17	18,368	9,764
WRITE-IN.	181	.41	168	13

TREASURER

Vote for not more than 1

(WITH 1019 OF 1019 PRECINCTS COUNTED)

WRITE-IN.	1,908	100.00	1,470	438
-------------------	-------	--------	-------	-----

REGISTER OF DEEDS

Vote for not more than 1

(WITH 1019 OF 1019 PRECINCTS COUNTED)

WRITE-IN.	1,809	100.00	1,455	354
-------------------	-------	--------	-------	-----

SUMMARY REPT-GROUP DETAIL

WAYNE COUNTY, MICHIGAN
PRIMARY ELECTION
AUGUST 7, 2012
Republican

OFFICIAL

RUN DATE:08/20/12 01:58 PM

REPORT-EL45A PAGE 006

	TOTAL VOTES	%	ELECTION DAY	AV
COUNTY COMMISSIONER 1st DIST				
Vote for not more than 1				
(WITH 69 OF 69 PRECINCTS COUNTED)				
Shirley Hanna Nage1	1,499	29.80	974	525
Robert Sheehy	3,514	69.86	2,182	1,332
WRITE-IN.	17	.34	13	4
COUNTY COMMISSIONER 2nd DIST				
Vote for not more than 1				
(WITH 93 OF 93 PRECINCTS COUNTED)				
David A. Dudenhoefer.	231	97.06	153	78
WRITE-IN.	7	2.94	7	0
COUNTY COMMISSIONER 3rd DIST				
Vote for not more than 1				
(WITH 78 OF 78 PRECINCTS COUNTED)				
WRITE-IN.	30	100.00	26	4
COUNTY COMMISSIONER 4th DIST				
Vote for not more than 1				
(WITH 48 OF 48 PRECINCTS COUNTED)				
Ken Larkin	941	98.64	817	124
WRITE-IN.	13	1.36	11	2
COUNTY COMMISSIONER 5th DIST				
Vote for not more than 1				
(WITH 94 OF 94 PRECINCTS COUNTED)				
WRITE-IN.	24	100.00	19	5
COUNTY COMMISSIONER 6th DIST				
Vote for not more than 1				
(WITH 91 OF 91 PRECINCTS COUNTED)				
WRITE-IN.	28	100.00	22	6
COUNTY COMMISSIONER 7th DIST				
Vote for not more than 1				
(WITH 79 OF 79 PRECINCTS COUNTED)				
WRITE-IN.	21	100.00	12	9
COUNTY COMMISSIONER 8th DIST				
Vote for not more than 1				
(WITH 57 OF 57 PRECINCTS COUNTED)				
Mark Cochran	3,336	99.49	2,180	1,156
WRITE-IN.	17	.51	15	2

SUMMARY REPT-GROUP DETAIL

WAYNE COUNTY, MICHIGAN
PRIMARY ELECTION
AUGUST 7, 2012
Republican

OFFICIAL

RUN DATE:08/20/12 01:58 PM

REPORT-EL45A PAGE 007

	TOTAL VOTES	%	ELECTION DAY	AV
COUNTY COMMISSIONER 9th DIST				
Vote for not more than 1				
(WITH 55 OF 55 PRECINCTS COUNTED)				
Laura Cox	10,236	99.67	6,684	3,552
WRITE-IN.	34	.33	31	3
COUNTY COMMISSIONER 10th DIST				
Vote for not more than 1				
(WITH 58 OF 58 PRECINCTS COUNTED)				
Rick Convertino	3,603	35.09	2,152	1,451
Shannon Price	6,650	64.77	3,389	3,261
WRITE-IN.	14	.14	12	2
COUNTY COMMISSIONER 11th DIST				
Vote for not more than 1				
(WITH 60 OF 60 PRECINCTS COUNTED)				
Robert Stano	2,847	99.55	1,989	858
WRITE-IN.	13	.45	13	0
COUNTY COMMISSIONER 12th DIST				
Vote for not more than 1				
(WITH 60 OF 60 PRECINCTS COUNTED)				
WRITE-IN.	186	100.00	151	35
COUNTY COMMISSIONER 13th DIST				
Vote for not more than 1				
(WITH 66 OF 66 PRECINCTS COUNTED)				
J. Scott Saionz	3,712	99.33	2,572	1,140
WRITE-IN.	25	.67	23	2
COUNTY COMMISSIONER 14th DIST				
Vote for not more than 1				
(WITH 56 OF 56 PRECINCTS COUNTED)				
Darrell McNeill	2,488	99.36	1,750	738
WRITE-IN.	16	.64	14	2
COUNTY COMMISSIONER 15th DIST				
Vote for not more than 1				
(WITH 55 OF 55 PRECINCTS COUNTED)				
Connie Clark	5,129	99.44	3,961	1,168
WRITE-IN.	29	.56	27	2

SUMMARY REPT-GROUP DETAIL

WAYNE COUNTY, MICHIGAN
PRIMARY ELECTION
AUGUST 7, 2012
Democratic

OFFICIAL

RUN DATE:08/20/12 01:58 PM

REPORT-EL45A PAGE 008

	TOTAL VOTES	%	ELECTION DAY	AV
UNITED STATES SENATOR				
Vote for not more than 1				
(WITH 1019 OF 1019 PRECINCTS COUNTED)				
Debbie Stabenow	153,593	99.33	103,119	50,474
WRITE-IN.	1,030	.67	852	178
REP IN CONGRESS 11th DIST				
Vote for not more than 1				
(WITH 118 OF 118 PRECINCTS COUNTED)				
William F. Roberts	5,179	34.50	3,160	2,019
Syed Taj.	9,778	65.14	6,823	2,955
WRITE-IN.	53	.35	46	7
REP IN CONGRESS 12th DIST				
Vote for not more than 1				
(WITH 207 OF 207 PRECINCTS COUNTED)				
John D. Dingell	25,001	77.71	18,596	6,405
Daniel Marcin	7,106	22.09	5,125	1,981
WRITE-IN.	67	.21	60	7
REP IN CONGRESS 13th DIST				
Vote for not more than 1				
(WITH 440 OF 440 PRECINCTS COUNTED)				
Glenn Anderson.	12,586	18.13	7,672	4,914
John Conyers, Jr..	38,371	55.28	25,294	13,077
John Goci	2,664	3.84	1,725	939
Shanelle Jackson	8,708	12.54	6,200	2,508
Bert Johnson	6,928	9.98	5,584	1,344
WRITE-IN.	161	.23	133	28
REP IN CONGRESS 14th DIST				
Vote for not more than 1				
(WITH 254 OF 254 PRECINCTS COUNTED)				
Hansen Clarke	24,422	51.22	16,515	7,907
Bob Costello	620	1.30	418	202
Brenda Lawrence	4,488	9.41	2,919	1,569
Gary Peters.	15,966	33.49	9,555	6,411
Mary Waters.	2,114	4.43	1,389	725
WRITE-IN.	70	.15	59	11
STATE REPRESENTATIVE 1st DIST				
Vote for not more than 1				
(WITH 49 OF 49 PRECINCTS COUNTED)				
Brian R. Banks.	2,304	30.72	1,701	603
Scott Benson	2,208	29.44	1,562	646
Christopher Cavanagh.	1,275	17.00	752	523
Valerie Kindle.	1,235	16.47	845	390
Gregory Robinson	450	6.00	345	105
WRITE-IN.	27	.36	23	4

SUMMARY REPT-GROUP DETAIL

WAYNE COUNTY, MICHIGAN
PRIMARY ELECTION
AUGUST 7, 2012
Democratic

OFFICIAL

RUN DATE:08/20/12 01:58 PM

REPORT-EL45A PAGE 009

TOTAL VOTES % ELECTION DAY AV

STATE REPRESENTATIVE 2nd DIST

Vote for not more than 1

(WITH 58 OF 58 PRECINCTS COUNTED)

Tim Bledsoe.	4,699	45.25	3,379	1,320
Alberta Tinsley Talabi	5,272	50.77	3,443	1,829
Anthony Zander.	374	3.60	275	99
WRITE-IN.	39	.38	30	9

STATE REPRESENTATIVE 3rd DIST

Vote for not more than 1

(WITH 62 OF 62 PRECINCTS COUNTED)

Veronica Brown.	759	7.84	492	267
John Olumba.	5,030	51.95	3,096	1,934
Christopher Alan Owens	195	2.01	122	73
Jimmy Womack	3,676	37.97	2,482	1,194
WRITE-IN.	22	.23	21	1

STATE REPRESENTATIVE 4th DIST

Vote for not more than 1

(WITH 58 OF 58 PRECINCTS COUNTED)

Carol Banks.	1,272	15.64	850	422
Marcelus Brice.	632	7.77	505	127
Paris A. Canty.	95	1.17	75	20
Mohammed Hassan	1,100	13.53	698	402
Adam Hollier	1,663	20.45	1,271	392
Ernest Little	567	6.97	431	136
Rose Mary C. Robinson	1,993	24.51	1,113	880
Beverly Tran	106	1.30	77	29
Mervin T. White	135	1.66	100	35
Jonathan C. Wright	119	1.46	79	40
Robert A. Zwolak	422	5.19	236	186
WRITE-IN.	27	.33	22	5

STATE REPRESENTATIVE 5th DIST

Vote for not more than 1

(WITH 52 OF 52 PRECINCTS COUNTED)

Renard Berry, Sr..	213	3.91	127	86
Fred Durhal, Jr.	2,752	50.46	1,766	986
Cynthia Ann Johnson	1,620	29.70	1,024	596
Mark A. Murphy, Jr.	447	8.20	210	237
Tonya Renay Wells.	398	7.30	224	174
WRITE-IN.	24	.44	17	7

STATE REPRESENTATIVE 6th DIST

Vote for not more than 1

(WITH 56 OF 56 PRECINCTS COUNTED)

Patrick D. O'Connell.	354	3.42	243	111
Maureen L. Stapleton.	4,656	44.92	2,837	1,819
Rashida Tlaib	5,339	51.50	3,835	1,504
WRITE-IN.	17	.16	14	3

SUMMARY REPT-GROUP DETAIL

WAYNE COUNTY, MICHIGAN
PRIMARY ELECTION
AUGUST 7, 2012
Democratic

OFFICIAL

RUN DATE:08/20/12 01:58 PM

REPORT-EL45A PAGE 010

TOTAL VOTES % ELECTION DAY AV

STATE REPRESENTATIVE 7th DIST

Vote for not more than 1

(WITH 69 OF 69 PRECINCTS COUNTED)

Thomas F. Stallworth III	6,943	64.72	4,016	2,927
Jeanette Williams.	3,733	34.80	2,385	1,348
WRITE-IN.	52	.48	43	9

STATE REPRESENTATIVE 8th DIST

Vote for not more than 1

(WITH 64 OF 64 PRECINCTS COUNTED)

Sherry Gay-Dagnogo	3,646	34.10	2,944	702
Mia Grillier	1,064	9.95	611	453
Taryn Jones.	1,162	10.87	616	546
David E. Nathan	4,790	44.80	3,096	1,694
WRITE-IN.	30	.28	21	9

STATE REPRESENTATIVE 9th DIST

Vote for not more than 1

(WITH 53 OF 53 PRECINCTS COUNTED)

Hussein Berry	1,275	17.11	945	330
William Scott Phillips	1,267	17.00	771	496
Harvey Santana.	4,875	65.43	3,215	1,660
WRITE-IN.	34	.46	31	3

STATE REPRESENTATIVE 10th DIST

Vote for not more than 1

(WITH 54 OF 54 PRECINCTS COUNTED)

Phil Cavanagh	5,625	51.05	3,643	1,982
Leslie Love.	3,962	35.96	2,954	1,008
David McNeal	753	6.83	518	235
Jerry Thomas	632	5.74	428	204
WRITE-IN.	46	.42	42	4

STATE REPRESENTATIVE 11th DIST

Vote for not more than 1

(WITH 47 OF 47 PRECINCTS COUNTED)

Cody Bailey.	1,567	20.56	1,260	307
Dorothy Webb Grady	1,549	20.33	1,164	385
Bill Kaledas	664	8.71	425	239
David Knezek	3,804	49.92	2,618	1,186
WRITE-IN.	36	.47	33	3

STATE REPRESENTATIVE 12th DIST

Vote for not more than 1

(WITH 52 OF 52 PRECINCTS COUNTED)

Douglas A. Geiss	5,681	99.11	3,899	1,782
WRITE-IN.	51	.89	43	8

SUMMARY REPT-GROUP DETAIL

WAYNE COUNTY, MICHIGAN
PRIMARY ELECTION
AUGUST 7, 2012
Democratic

OFFICIAL

RUN DATE:08/20/12 01:58 PM

REPORT-EL45A PAGE 011

	TOTAL VOTES	%	ELECTION DAY	AV
STATE REPRESENTATIVE 13th DIST				
Vote for not more than 1				
(WITH 45 OF 45 PRECINCTS COUNTED)				
Andrew J. Kandrevas	5,135	99.40	2,983	2,152
WRITE-IN.	31	.60	24	7
STATE REPRESENTATIVE 14th DIST				
Vote for not more than 1				
(WITH 31 OF 31 PRECINCTS COUNTED)				
Paul Clemente	5,068	99.29	4,458	610
WRITE-IN.	36	.71	33	3
STATE REPRESENTATIVE 15th DIST				
Vote for not more than 1				
(WITH 47 OF 47 PRECINCTS COUNTED)				
George T. Darany	6,278	98.93	4,770	1,508
WRITE-IN.	68	1.07	62	6
STATE REPRESENTATIVE 16th DIST				
Vote for not more than 1				
(WITH 44 OF 44 PRECINCTS COUNTED)				
Robert L. Kosowski	5,743	99.07	3,540	2,203
WRITE-IN.	54	.93	48	6
STATE REPRESENTATIVE 17th DIST				
Vote for not more than 1				
(WITH 13 OF 13 PRECINCTS COUNTED)				
Brian David Hensley	256	17.74	185	71
Bill LaVoy	223	15.45	151	72
Jim Pedersen	959	66.46	716	243
WRITE-IN.	5	.35	5	0
STATE REPRESENTATIVE 19th DIST				
Vote for not more than 1				
(WITH 41 OF 41 PRECINCTS COUNTED)				
Richard Tannous	4,710	99.51	3,551	1,159
WRITE-IN.	23	.49	22	1
STATE REPRESENTATIVE 20th DIST				
Vote for not more than 1				
(WITH 44 OF 44 PRECINCTS COUNTED)				
Tim Roraback	4,702	99.70	2,789	1,913
WRITE-IN.	14	.30	11	3
STATE REPRESENTATIVE 21st DIST				
Vote for not more than 1				
(WITH 40 OF 40 PRECINCTS COUNTED)				
Kiz Ahamiojie	527	8.77	417	110
Dian Slavens	5,471	91.03	3,254	2,217
WRITE-IN.	12	.20	11	1

SUMMARY REPT-GROUP DETAIL

WAYNE COUNTY, MICHIGAN
PRIMARY ELECTION
AUGUST 7, 2012
Democratic

OFFICIAL

RUN DATE:08/20/12 01:58 PM

REPORT-EL45A PAGE 012

	TOTAL VOTES	%	ELECTION DAY	AV
STATE REPRESENTATIVE 23rd DIST				
Vote for not more than 1				
(WITH 41 OF 41 PRECINCTS COUNTED)				
Tom Boritzki	4,982	99.28	4,075	907
WRITE-IN.	36	.72	31	5
PROSECUTING ATTORNEY				
Vote for not more than 1				
(WITH 1019 OF 1019 PRECINCTS COUNTED)				
Kym L. Worthy	146,577	98.99	97,641	48,936
WRITE-IN.	1,493	1.01	1,286	207
SHERIFF				
Vote for not more than 1				
(WITH 1019 OF 1019 PRECINCTS COUNTED)				
Mohamad Hammoud	11,685	7.44	9,519	2,166
Benny N. Napoleon.	122,594	78.02	79,852	42,742
Mike Thomas.	22,463	14.30	16,106	6,357
WRITE-IN.	396	.25	348	48
CLERK				
Vote for not more than 1				
(WITH 1019 OF 1019 PRECINCTS COUNTED)				
Cathy M. Garrett	131,733	99.17	87,718	44,015
WRITE-IN.	1,106	.83	900	206
TREASURER				
Vote for not more than 1				
(WITH 1019 OF 1019 PRECINCTS COUNTED)				
Calvin Harris	6,484	4.56	5,088	1,396
Dana A. Harris.	9,867	6.94	7,556	2,311
Beverly Kindle-Walker	17,642	12.40	12,464	5,178
Robert Robinson	6,625	4.66	4,598	2,027
Lillie Skinner.	4,379	3.08	3,345	1,034
Devon Lamar Twilley	2,477	1.74	1,877	600
Taissa Williams	6,161	4.33	4,678	1,483
Raymond J. Wojtowicz.	87,838	61.75	54,465	33,373
WRITE-IN.	774	.54	694	80
REGISTER OF DEEDS				
Vote for not more than 1				
(WITH 1019 OF 1019 PRECINCTS COUNTED)				
Willie E. Burton	34,841	24.97	25,554	9,287
Bernard J. Youngblood	103,815	74.41	66,475	37,340
WRITE-IN.	868	.62	768	100

SUMMARY REPT-GROUP DETAIL

WAYNE COUNTY, MICHIGAN
PRIMARY ELECTION
AUGUST 7, 2012
Democratic

OFFICIAL

RUN DATE:08/20/12 01:58 PM

REPORT-EL45A PAGE 013

	TOTAL VOTES	%	ELECTION DAY	AV
COUNTY COMMISSIONER 1st DIST				
Vote for not more than 1				
(WITH 69 OF 69 PRECINCTS COUNTED)				
Frank Accavitti, Jr.	2,126	18.70	1,518	608
Tim Killeen.	9,155	80.50	6,304	2,851
WRITE-IN.	91	.80	79	12
COUNTY COMMISSIONER 2nd DIST				
Vote for not more than 1				
(WITH 93 OF 93 PRECINCTS COUNTED)				
Guitonia Adams.	727	5.07	503	224
James Cole, Jr.	1,640	11.43	1,108	532
Gregory Hicks	1,593	11.11	1,209	384
Toni Ratliff	388	2.71	277	111
Chico Frank Sorrell	303	2.11	220	83
Jewel Ware	9,190	64.07	5,331	3,859
James W. Williams IV.	441	3.07	336	105
WRITE-IN.	61	.43	55	6
COUNTY COMMISSIONER 3rd DIST				
Vote for not more than 1				
(WITH 78 OF 78 PRECINCTS COUNTED)				
Cathie L. Gordon	493	5.88	327	166
Thomas Jankowski	900	10.74	434	466
LaMar Lemmons	2,598	31.00	1,691	907
Martha G. Scott	3,535	42.18	2,509	1,026
Kurt C. Swanson	275	3.28	200	75
Hubert Yopp.	532	6.35	432	100
WRITE-IN.	48	.57	42	6
COUNTY COMMISSIONER 4th DIST				
Vote for not more than 1				
(WITH 48 OF 48 PRECINCTS COUNTED)				
George Bailey	394	7.38	313	81
Tyrone A. Carter	1,336	25.04	1,110	226
Ilona Varga.	3,591	67.30	2,674	917
WRITE-IN.	15	.28	14	1
COUNTY COMMISSIONER 5th DIST				
Vote for not more than 1				
(WITH 94 OF 94 PRECINCTS COUNTED)				
Irma Clark-Coleman	13,909	99.18	7,981	5,928
WRITE-IN.	115	.82	88	27
COUNTY COMMISSIONER 6th DIST				
Vote for not more than 1				
(WITH 91 OF 91 PRECINCTS COUNTED)				
Lakeshia Taney Finn	1,199	7.59	807	392
Burton Leland	8,242	52.21	4,184	4,058
Monique Baker McCormick.	6,277	39.76	4,706	1,571
WRITE-IN.	69	.44	57	12

SUMMARY REPT-GROUP DETAIL

WAYNE COUNTY, MICHIGAN
PRIMARY ELECTION
AUGUST 7, 2012
Democratic

OFFICIAL

RUN DATE:08/20/12 01:58 PM

REPORT-EL45A PAGE 014

	TOTAL VOTES	%	ELECTION DAY	AV
COUNTY COMMISSIONER 7th DIST				
Vote for not more than 1				
(WITH 79 OF 79 PRECINCTS COUNTED)				
Alisha Bell.	10,349	99.39	6,483	3,866
WRITE-IN.	63	.61	45	18
COUNTY COMMISSIONER 8th DIST				
Vote for not more than 1				
(WITH 57 OF 57 PRECINCTS COUNTED)				
Bob Constan.	3,443	34.31	2,387	1,056
Diane L. Webb	6,553	65.30	4,735	1,818
WRITE-IN.	39	.39	37	2
COUNTY COMMISSIONER 9th DIST				
Vote for not more than 1				
(WITH 55 OF 55 PRECINCTS COUNTED)				
Susan Nichols	5,824	99.71	4,079	1,745
WRITE-IN.	17	.29	15	2
COUNTY COMMISSIONER 10th DIST				
Vote for not more than 1				
(WITH 58 OF 58 PRECINCTS COUNTED)				
James Amar	3,006	55.05	1,868	1,138
Matthew Fiems	2,432	44.54	1,370	1,062
WRITE-IN.	22	.40	17	5
COUNTY COMMISSIONER 11th DIST				
Vote for not more than 1				
(WITH 60 OF 60 PRECINCTS COUNTED)				
Kevin M. McNamara.	8,554	98.86	6,081	2,473
WRITE-IN.	99	1.14	86	13
COUNTY COMMISSIONER 12th DIST				
Vote for not more than 1				
(WITH 60 OF 60 PRECINCTS COUNTED)				
Richard LeBlanc	8,054	98.93	5,200	2,854
WRITE-IN.	87	1.07	75	12
COUNTY COMMISSIONER 13th DIST				
Vote for not more than 1				
(WITH 66 OF 66 PRECINCTS COUNTED)				
Gary Woronchak.	7,887	98.90	5,571	2,316
WRITE-IN.	88	1.10	77	11
COUNTY COMMISSIONER 14th DIST				
Vote for not more than 1				
(WITH 56 OF 56 PRECINCTS COUNTED)				
Raymond Edward Basham	4,820	99.32	3,094	1,726
WRITE-IN.	33	.68	27	6

SUMMARY REPT-GROUP DETAIL

WAYNE COUNTY, MICHIGAN
PRIMARY ELECTION
AUGUST 7, 2012
Democratic

OFFICIAL

RUN DATE:08/20/12 01:58 PM

REPORT-EL45A PAGE 015

TOTAL VOTES	%	ELECTION DAY	AV
-------------	---	--------------	----

COUNTY COMMISSIONER 15th DIST

Vote for not more than 1

(WITH 55 OF 55 PRECINCTS COUNTED)

Joseph Palamara	7,633	99.40	6,030	1,603
WRITE-IN.	46	.60	39	7

SUMMARY REPT-GROUP DETAIL

WAYNE COUNTY, MICHIGAN
PRIMARY ELECTION
AUGUST 7, 2012

OFFICIAL

RUN DATE:08/20/12 01:59 PM

REPORT-EL45A PAGE 001

	TOTAL VOTES	%	ELECTION DAY	AV
JUDGE OF CIRCUIT COURT 3rd CIRCUIT NON-INCUMBENT				
Vote for not more than 3				
(WITH 1019 OF 1019 PRECINCTS COUNTED)				
Karen Braxton	55,620	12.72	36,799	18,821
Kevin Cox	54,815	12.54	36,840	17,975
Jane Ellen Gillis.	32,544	7.44	21,443	11,101
Adel Harb	22,444	5.13	15,261	7,183
Dana Margaret Hathaway	79,681	18.22	50,383	29,298
Rohn Mitchell	12,096	2.77	8,825	3,271
Brian L. Morrow	43,901	10.04	27,147	16,754
Kelly Ann Ramsey	39,932	9.13	26,610	13,322
Mark Somers.	26,374	6.03	18,530	7,844
John Joseph Sullivan.	38,021	8.70	22,575	15,446
David D. Whitaker.	30,049	6.87	20,089	9,960
WRITE-IN.	1,774	.41	1,468	306

DISTRICT COURT JUDGE 19th DIST				
Vote for not more than 1				
(WITH 50 OF 50 PRECINCTS COUNTED)				
Candyce Ewing Abbatt.	3,594	26.64	2,662	932
Sam Salamey.	5,345	39.62	4,489	856
Richard Wygonik	4,504	33.39	2,964	1,540
WRITE-IN.	47	.35	33	14

DISTRICT COURT JUDGE 22nd DIST				
Vote for not more than 1				
(WITH 17 OF 17 PRECINCTS COUNTED)				
D. Eason.	273	8.63	196	77
Jo A. Irby	384	12.13	326	58
Sylvia A. James	813	25.69	637	176
Sabrina Johnson	615	19.43	521	94
Robyn Brazeal Liddell	248	7.84	188	60
Byron H. Nolen.	529	16.71	399	130
Teresa McClain Patton	182	5.75	139	43
Brandi N. Taylor	115	3.63	89	26
WRITE-IN.	6	.19	3	3

DISTRICT COURT JUDGE 36th DIST NON-INCUMBENT				
Vote for not more than 2				
(WITH 489 OF 489 PRECINCTS COUNTED)				
Linda D. Bernard	14,982	13.04	9,744	5,238
Christopher M. Blount	12,018	10.46	7,374	4,644
Art Bowman	7,266	6.33	4,776	2,490
Andrea J. Bradley.	9,936	8.65	5,432	4,504
Wanda Evans.	23,534	20.49	14,928	8,606
E. Regina Jones	4,879	4.25	3,209	1,670
Alicia Jones-Coleman.	22,873	19.92	14,572	8,301
Douglas Monds	3,300	2.87	1,982	1,318
Tonya Myers Phillips.	11,050	9.62	7,471	3,579
Cliff Woodards II.	4,486	3.91	2,638	1,848
WRITE-IN.	528	.46	400	128

RUN DATE:08/20/12 01:59 PM

REPORT-EL45A PAGE 001

	TOTAL VOTES	%	ELECTION DAY	AV
WAYNE COUNTY ART INSTITUTE AUTHORITY MILLAGE				
Vote for not more than 1				
(WITH 1019 OF 1019 PRECINCTS COUNTED)				
YES	163,577	68.14	113,011	50,566
NO.	76,470	31.86	48,358	28,112
PROP J - JAILS MILLAGE RENEWAL				
Vote for not more than 1				
(WITH 1019 OF 1019 PRECINCTS COUNTED)				
YES	135,461	60.35	89,965	45,496
NO.	89,016	39.65	58,808	30,208
GARDEN CITY SCHOOL MILL RENEWAL PROP				
Vote for not more than 1				
(WITH 11 OF 11 PRECINCTS COUNTED)				
YES	2,301	62.83	1,657	644
NO.	1,361	37.17	939	422
RIVER ROUGE SCHOOL MILL RENEWAL PROP				
Vote for not more than 1				
(WITH 6 OF 6 PRECINCTS COUNTED)				
YES	557	47.36	471	86
NO.	619	52.64	477	142
RIVERVIEW COMM SCHOOL BONDING PROP				
Vote for not more than 1				
(WITH 5 OF 5 PRECINCTS COUNTED)				
YES	955	33.76	658	297
NO.	1,874	66.24	1,171	703
WOODHAVEN-BROWNSTOWN SCHOOL PROP				
Vote for not more than 1				
(WITH 18 OF 18 PRECINCTS COUNTED)				
YES	1,868	56.21	1,402	466
NO.	1,455	43.79	999	456

NUMBERED KEY CANVASS

RUN DATE:08/20/12 04:10 PM

WAYNE COUNTY, MICHIGAN
PRIMARY ELECTION
AUGUST 7, 2012
STATISTICS

REPORT-EL52 PAGE 0001

WITH 1019 OF 1019 PRECINCTS REPORTING

01 = REGISTERED VOTERS - TOTAL
02 = BALLOTS CAST - TOTAL
03 = BALLOTS CAST - REPUBLICAN
04 = BALLOTS CAST - DEMOCRATIC

TOTAL PERCENT
1356,059
259,954
67,365 25.91
173,623 66.79

05 = BALLOTS CAST - NONPARTISAN
06 = BALLOTS CAST - CROSSOVER
07 = VOTER TURNOUT - TOTAL

TOTAL PERCENT
18,890 7.27
14,429 5.55
19.17

	01	02	03	04	05	06	07
0001 Detroit Pct 1	887	132	2	110	20	20	14.88
0002 Detroit Pct 2	1267	228	3	211	14	14	18.00
0003 Detroit Pct 3	1766	235	1	206	28	27	13.31
0004 Detroit Pct 4	1086	123	0	114	9	9	11.33
0005 Detroit Pct 5	1052	222	3	200	19	18	21.10
0006 Detroit Pct 6	1239	242	3	227	12	12	19.53
0007 Detroit Pct 7	1665	430	16	400	14	11	25.83
0008 Detroit Pct 8	1575	240	16	211	13	12	15.24
0009 Detroit Pct 9	830	73	1	67	5	5	8.80
0010 Detroit Pct 10	1316	139	1	100	38	36	10.56
0011 Detroit Pct 11	124	10	0	9	1	1	8.06
0012 Detroit Pct 12	1299	174	2	159	13	13	13.39
0013 Detroit Pct 13	1196	135	1	128	6	6	11.29
0014 Detroit Pct 14	865	98	0	94	4	4	11.33
0015 Detroit Pct 15	1191	157	3	140	14	14	13.18
0016 Detroit Pct 16	1198	160	3	149	8	6	13.36
0017 Detroit Pct 17	736	138	1	128	9	9	18.75
0018 Detroit Pct 18	1476	223	20	188	15	14	15.11
0019 Detroit Pct 19	1132	130	6	112	12	11	11.48
0020 Detroit Pct 20	1198	195	21	161	13	9	16.28
0021 Detroit Pct 21	751	189	19	154	16	16	25.17
0022 Detroit Pct 22	1302	166	15	145	6	6	12.75
0023 Detroit Pct 23	1470	248	6	223	19	18	16.87
0024 Detroit Pct 24	628	83	1	72	10	10	13.22
0025 Detroit Pct 25	1307	153	3	145	5	4	11.71
0026 Detroit Pct 26	1256	128	0	116	12	12	10.19
0027 Detroit Pct 27	1605	165	0	156	9	9	10.28
0028 Detroit Pct 28	313	46	0	43	3	3	14.70
0029 Detroit Pct 29	1358	138	0	129	9	9	10.16
0030 Detroit Pct 30	1070	133	2	116	15	15	12.43
0031 Detroit Pct 31	1259	311	18	277	16	15	24.70
0032 Detroit Pct 32	1483	390	18	356	16	14	26.30
0033 Detroit Pct 33	1331	224	10	208	6	4	16.83
0034 Detroit Pct 34	1804	458	33	408	17	13	25.39
0035 Detroit Pct 35	804	82	2	75	10	10	10.20
0036 Detroit Pct 36	534	62	0	61	1	1	11.61
0037 Detroit Pct 37	1506	160	2	145	13	13	10.62
0038 Detroit Pct 38	1009	107	2	89	16	15	10.60
0039 Detroit Pct 39	1300	134	4	121	9	9	10.31
0040 Detroit Pct 40	1746	228	11	203	14	13	13.06
0041 Detroit Pct 41	1010	97	2	91	4	4	9.60
0042 Detroit Pct 42	757	81	1	77	3	3	10.70
0043 Detroit Pct 43	1475	222	5	182	35	35	15.05
0044 Detroit Pct 44	1379	164	0	157	7	7	11.89
0045 Detroit Pct 45	1881	213	7	189	17	16	11.32
0046 Detroit Pct 46	1003	62	0	61	1	1	6.18
0047 Detroit Pct 47	1481	208	2	199	7	7	14.04
0048 Detroit Pct 48	521	37	1	29	7	7	7.10
0049 Detroit Pct 49	1403	127	0	117	10	7	9.05
0050 Detroit Pct 50	1063	136	5	127	4	3	12.79
0051 Detroit Pct 51	1137	130	0	117	13	11	11.43
0052 Detroit Pct 52	1382	173	2	161	10	9	12.52
0053 Detroit Pct 53	1449	156	4	148	4	4	10.77

NUMBERED KEY CANVASS

RUN DATE:08/20/12 04:10 PM

WAYNE COUNTY, MICHIGAN
PRIMARY ELECTION
AUGUST 7, 2012
STATISTICS

REPORT-EL52

PAGE 0002

WITH 1019 OF 1019 PRECINCTS REPORTING

01 = REGISTERED VOTERS - TOTAL	1356,059		05 = BALLOTS CAST - NONPARTISAN	18,890	7.27
02 = BALLOTS CAST - TOTAL	259,954		06 = BALLOTS CAST - CROSSOVER	14,429	5.55
03 = BALLOTS CAST - REPUBLICAN	67,365	25.91	07 = VOTER TURNOUT - TOTAL		19.17
04 = BALLOTS CAST - DEMOCRATIC	173,623	66.79			

(CONTINUED FROM PREVIOUS PAGE)

	01	02	03	04	05	06	07
0054 Detroit Pct 54	595	94	1	88	5	5	15.80
0055 Detroit Pct 55	1352	179	1	170	8	6	13.24
0056 Detroit Pct 56	1192	139	3	117	19	19	11.66
0057 Detroit Pct 57	953	112	0	101	11	11	11.75
0058 Detroit Pct 58	1065	94	1	88	5	5	8.83
0059 Detroit Pct 59	884	97	1	94	2	2	10.97
0060 Detroit Pct 60	1289	127	2	109	16	16	9.85
0061 Detroit Pct 61	990	169	0	158	11	11	17.07
0062 Detroit Pct 62	604	60	1	55	4	4	9.93
0063 Detroit Pct 63	1679	209	3	192	14	13	12.45
0064 Detroit Pct 64	1281	122	2	116	4	2	9.52
0065 Detroit Pct 65	1119	257	8	236	13	12	22.97
0066 Detroit Pct 66	2103	161	4	148	9	9	7.66
0067 Detroit Pct 67	902	140	1	137	2	2	15.52
0068 Detroit Pct 68	1687	251	4	221	26	25	14.88
0069 Detroit Pct 69	1435	130	2	107	21	21	9.06
0070 Detroit Pct 70	820	111	2	105	4	4	13.54
0071 Detroit Pct 71	1364	133	4	125	4	4	9.75
0072 Detroit Pct 72	1325	88	3	73	12	12	6.64
0073 Detroit Pct 73	1216	97	6	87	4	4	7.98
0074 Detroit Pct 74	1379	113	0	110	3	3	8.19
0075 Detroit Pct 75	1840	196	3	173	20	20	10.65
0076 Detroit Pct 76	790	51	7	43	1	1	6.46
0077 Detroit Pct 77	767	49	2	45	2	2	6.39
0078 Detroit Pct 78	714	73	1	70	2	1	10.22
0079 Detroit Pct 79	1042	132	2	130	0	0	12.67
0080 Detroit Pct 80	1634	256	9	230	17	16	15.67
0081 Detroit Pct 81	1372	228	2	206	20	19	16.62
0082 Detroit Pct 82	1507	172	4	155	13	13	11.41
0083 Detroit Pct 83	2029	147	7	135	5	5	7.24
0084 Detroit Pct 84	1461	216	9	193	14	11	14.78
0085 Detroit Pct 85	836	95	3	87	5	5	11.36
0086 Detroit Pct 86	1286	171	3	162	6	6	13.30
0087 Detroit Pct 87	156	14	0	12	2	1	8.97
0088 Detroit Pct 88	1405	186	2	177	7	6	13.24
0089 Detroit Pct 89	983	94	0	92	2	2	9.56
0090 Detroit Pct 90	17	5	0	5	0	0	29.41
0091 Detroit Pct 91	918	180	5	156	19	19	19.61
0092 Detroit Pct 92	1068	170	4	163	3	3	15.92
0093 Detroit Pct 93	1277	129	2	122	5	5	10.10
0094 Detroit Pct 94	872	155	5	133	17	17	17.78
0095 Detroit Pct 95	1266	137	4	125	8	8	10.82
0096 Detroit Pct 96	963	85	1	76	8	8	8.83
0097 Detroit Pct 97	829	84	3	74	7	7	10.13
0098 Detroit Pct 98	1013	104	2	96	6	6	10.27
0099 Detroit Pct 99	337	34	2	29	3	2	10.09
0100 Detroit Pct 100	800	114	2	98	14	13	14.25
0101 Detroit Pct 101	133	20	0	19	1	1	15.04
0102 Detroit Pct 102	947	137	1	126	10	10	14.47
0103 Detroit Pct 103	1041	107	1	99	7	6	10.28
0104 Detroit Pct 104	666	74	0	72	2	2	11.11
0105 Detroit Pct 105	838	25	2	22	1	1	2.98
0106 Detroit Pct 106	2708	416	3	397	16	16	15.36
0107 Detroit Pct 107	672	74	3	71	0	0	11.01

WAYNE COUNTY, MICHIGAN
PRIMARY ELECTION
AUGUST 7, 2012
STATISTICS

WITH 1019 OF 1019 PRECINCTS REPORTING

01 = REGISTERED VOTERS - TOTAL	1356,059		05 = BALLOTS CAST - NONPARTISAN	18,890	7.27
02 = BALLOTS CAST - TOTAL	259,954		06 = BALLOTS CAST - CROSSOVER	14,429	5.55
03 = BALLOTS CAST - REPUBLICAN	67,365	25.91	07 = VOTER TURNOUT - TOTAL		19.17
04 = BALLOTS CAST - DEMOCRATIC	173,623	66.79			

(CONTINUED FROM PREVIOUS PAGE)

	01	02	03	04	05	06	07
0108 Detroit Pct 108	1190	177	1	172	4	4	14.87
0109 Detroit Pct 109	2	0	0	0	0	0	.00
0110 Detroit Pct 110	1565	183	0	171	12	12	11.69
0111 Detroit Pct 111	1432	224	0	209	15	14	15.64
0112 Detroit Pct 112	1095	127	1	111	15	14	11.60
0113 Detroit Pct 113	1002	94	0	88	6	6	9.38
0114 Detroit Pct 114	1045	164	0	148	16	14	15.69
0115 Detroit Pct 115	1984	280	1	265	14	14	14.11
0116 Detroit Pct 116	1081	154	3	132	19	19	14.25
0117 Detroit Pct 117	897	117	2	109	6	6	13.04
0118 Detroit Pct 118	1397	257	2	235	20	19	18.40
0119 Detroit Pct 119	972	145	0	135	10	10	14.92
0120 Detroit Pct 120	1189	193	1	185	7	7	16.23
0121 Detroit Pct 121	1548	160	2	147	11	11	10.34
0122 Detroit Pct 122	850	119	1	117	1	1	14.00
0123 Detroit Pct 123	1374	569	11	497	61	60	41.41
0124 Detroit Pct 124	1573	581	11	551	19	17	36.94
0125 Detroit Pct 125	1906	676	3	634	39	39	35.47
0126 Detroit Pct 126	1237	373	4	330	39	33	30.15
0127 Detroit Pct 127	2613	648	12	607	29	27	24.80
0128 Detroit Pct 128	1649	220	2	205	13	13	13.34
0129 Detroit Pct 129	1059	168	5	142	21	19	15.86
0130 Detroit Pct 130	1037	226	7	189	30	28	21.79
0131 Detroit Pct 131	1639	256	4	240	12	8	15.62
0132 Detroit Pct 132	1892	577	6	508	63	61	30.50
0133 Detroit Pct 133	1492	447	35	363	49	46	29.96
0134 Detroit Pct 134	1441	327	11	306	10	9	22.69
0135 Detroit Pct 135	980	475	19	426	30	26	48.47
0136 Detroit Pct 136	1679	365	5	341	19	14	21.74
0137 Detroit Pct 137	1326	130	3	111	16	16	9.80
0138 Detroit Pct 138	804	121	0	110	11	11	15.05
0139 Detroit Pct 139	989	156	2	138	16	14	15.77
0140 Detroit Pct 140	804	97	2	92	3	3	12.06
0141 Detroit Pct 141	1329	233	0	219	14	14	17.53
0142 Detroit Pct 142	1045	147	5	137	5	5	14.07
0143 Detroit Pct 143	1153	247	8	235	4	3	21.42
0144 Detroit Pct 144	1123	295	16	276	3	2	26.27
0145 Detroit Pct 145	956	136	8	115	13	12	14.23
0146 Detroit Pct 146	1696	130	6	113	11	10	7.67
0147 Detroit Pct 147	1618	399	4	354	41	39	24.66
0148 Detroit Pct 148	3	0	0	0	0	0	.00
0149 Detroit Pct 149	1090	147	7	129	11	9	13.49
0150 Detroit Pct 150	1914	370	22	325	23	15	19.33
0151 Detroit Pct 151	1247	161	12	137	12	8	12.91
0152 Detroit Pct 152	761	140	3	130	7	4	18.40
0153 Detroit Pct 153	1168	130	7	112	11	7	11.13
0154 Detroit Pct 154	276	53	1	52	0	0	19.20
0155 Detroit Pct 155	452	88	6	76	6	4	19.47
0156 Detroit Pct 156	1372	201	2	178	21	21	14.65
0157 Detroit Pct 157	1332	254	15	224	15	14	19.07
0158 Detroit Pct 158	1750	381	4	354	23	18	21.77
0159 Detroit Pct 159	1014	247	6	221	20	20	24.36
0160 Detroit Pct 160	1373	267	6	257	4	4	19.45
0161 Detroit Pct 161	1531	249	4	236	9	9	16.26

NUMBERED KEY CANVASS

RUN DATE:08/20/12 04:10 PM

WAYNE COUNTY, MICHIGAN
PRIMARY ELECTION
AUGUST 7, 2012
STATISTICS

REPORT-EL52

PAGE 0004

WITH 1019 OF 1019 PRECINCTS REPORTING

01 = REGISTERED VOTERS - TOTAL
02 = BALLOTS CAST - TOTAL
03 = BALLOTS CAST - REPUBLICAN
04 = BALLOTS CAST - DEMOCRATIC

TOTAL PERCENT
1356,059
259,954
67,365 25.91
173,623 66.79

05 = BALLOTS CAST - NONPARTISAN
06 = BALLOTS CAST - CROSSOVER
07 = VOTER TURNOUT - TOTAL

TOTAL PERCENT
18,890 7.27
14,429 5.55
19.17

(CONTINUED FROM PREVIOUS PAGE)

	01	02	03	04	05	06	07
0162 Detroit Pct 162	606	74	1	72	1	1	12.21
0163 Detroit Pct 163	1594	313	3	288	22	20	19.64
0164 Detroit Pct 164	1407	291	10	239	28	26	20.68
0165 Detroit Pct 165	894	69	2	53	14	14	7.72
0166 Detroit Pct 166	1140	168	4	149	15	11	14.74
0167 Detroit Pct 167	1746	256	1	236	19	18	14.66
0168 Detroit Pct 168	1042	179	6	161	12	9	17.18
0169 Detroit Pct 169	899	136	1	125	10	10	15.13
0170 Detroit Pct 170	906	131	1	126	4	3	14.46
0171 Detroit Pct 171	703	88	3	79	6	5	12.52
0172 Detroit Pct 172	1426	103	4	94	5	3	7.22
0173 Detroit Pct 173	299	70	1	65	4	3	23.41
0174 Detroit Pct 174	1028	160	0	150	10	9	15.56
0175 Detroit Pct 175	668	89	1	86	2	2	13.32
0176 Detroit Pct 176	1213	195	1	180	14	13	16.08
0177 Detroit Pct 177	1304	227	5	214	8	8	17.41
0178 Detroit Pct 178	1302	198	5	185	8	8	15.21
0179 Detroit Pct 179	1444	258	3	247	8	8	17.87
0180 Detroit Pct 180	414	75	0	73	2	2	18.12
0181 Detroit Pct 181	448	117	2	113	2	2	26.12
0182 Detroit Pct 182	1558	253	4	239	10	9	16.24
0183 Detroit Pct 183	958	137	4	132	1	1	14.30
0184 Detroit Pct 184	1775	331	2	313	16	15	18.65
0185 Detroit Pct 185	630	80	0	78	2	2	12.70
0186 Detroit Pct 186	1137	100	1	82	17	17	8.80
0187 Detroit Pct 187	1204	145	4	137	4	4	12.04
0188 Detroit Pct 188	992	129	2	125	2	2	13.00
0189 Detroit Pct 189	905	171	3	160	8	5	18.90
0190 Detroit Pct 190	1172	153	1	152	0	0	13.05
0191 Detroit Pct 191	1146	183	3	172	8	8	15.97
0192 Detroit Pct 192	1107	189	1	173	15	15	17.07
0193 Detroit Pct 193	1002	139	4	132	3	3	13.87
0194 Detroit Pct 194	940	148	2	143	3	3	15.74
0195 Detroit Pct 195	859	137	1	124	12	12	15.95
0196 Detroit Pct 196	1161	175	3	154	18	18	15.07
0197 Detroit Pct 197	737	63	3	57	3	3	8.55
0198 Detroit Pct 198	784	86	3	82	4	2	10.97
0199 Detroit Pct 199	789	54	1	49	4	4	6.84
0200 Detroit Pct 200	712	263	3	257	3	2	36.94
0201 Detroit Pct 201	1097	394	8	353	33	31	35.92
0202 Detroit Pct 202	914	408	7	377	24	21	44.64
0203 Detroit Pct 203	1035	506	15	479	15	11	48.89
0204 Detroit Pct 204	1117	222	6	207	9	6	19.87
0205 Detroit Pct 205	965	85	0	83	2	2	8.81
0206 Detroit Pct 206	696	79	0	78	1	1	11.35
0207 Detroit Pct 207	1619	625	8	598	19	15	38.60
0208 Detroit Pct 208	1511	596	8	578	10	8	39.44
0209 Detroit Pct 209	1242	158	1	152	5	3	12.72
0210 Detroit Pct 210	697	169	3	159	7	6	24.25
0211 Detroit Pct 211	710	153	0	151	2	2	21.55
0212 Detroit Pct 212	1220	168	1	161	6	6	13.77
0213 Detroit Pct 213	1046	138	1	128	9	9	13.19
0214 Detroit Pct 214	1123	208	5	196	7	6	18.52
0215 Detroit Pct 215	1643	234	1	213	20	20	14.24

NUMBERED KEY CANVASS

RUN DATE:08/20/12 04:10 PM

WAYNE COUNTY, MICHIGAN
PRIMARY ELECTION
AUGUST 7, 2012
STATISTICS

REPORT-EL52

PAGE 0005

WITH 1019 OF 1019 PRECINCTS REPORTING

01 = REGISTERED VOTERS - TOTAL
02 = BALLOTS CAST - TOTAL
03 = BALLOTS CAST - REPUBLICAN
04 = BALLOTS CAST - DEMOCRATIC

TOTAL PERCENT
1356,059
259,954
67,365 25.91
173,623 66.79

05 = BALLOTS CAST - NONPARTISAN
06 = BALLOTS CAST - CROSSOVER
07 = VOTER TURNOUT - TOTAL

TOTAL PERCENT
18,890 7.27
14,429 5.55
19.17

(CONTINUED FROM PREVIOUS PAGE)

	01	02	03	04	05	06	07
0216 Detroit Pct 216	639	87	3	83	1	1	13.62
0217 Detroit Pct 217	1589	276	3	268	5	4	17.37
0218 Detroit Pct 218	1001	103	0	92	11	10	10.29
0219 Detroit Pct 219	979	157	0	147	10	9	16.04
0220 Detroit Pct 220	1449	192	2	183	7	7	13.25
0221 Detroit Pct 221	1150	243	7	218	18	18	21.13
0222 Detroit Pct 222	623	104	1	99	4	3	16.69
0223 Detroit Pct 223	1393	224	0	213	11	9	16.08
0224 Detroit Pct 224	546	82	1	80	1	1	15.02
0225 Detroit Pct 225	1666	350	2	333	15	14	21.01
0226 Detroit Pct 226	990	248	6	230	12	11	25.05
0227 Detroit Pct 227	1068	221	0	217	4	4	20.69
0228 Detroit Pct 228	768	187	2	180	5	5	24.35
0229 Detroit Pct 229	1337	345	5	326	14	12	25.80
0230 Detroit Pct 230	1157	282	3	266	13	13	24.37
0231 Detroit Pct 231	1356	350	1	339	10	9	25.81
0232 Detroit Pct 232	1493	358	1	347	10	10	23.98
0233 Detroit Pct 233	1546	434	5	417	12	11	28.07
0234 Detroit Pct 234	1021	230	1	223	6	6	22.53
0235 Detroit Pct 235	731	208	2	194	12	12	28.45
0236 Detroit Pct 236	1634	426	3	398	25	21	26.07
0237 Detroit Pct 237	1228	338	3	328	7	4	27.52
0238 Detroit Pct 238	947	173	1	163	9	9	18.27
0239 Detroit Pct 239	865	214	2	180	32	31	24.74
0240 Detroit Pct 240	951	257	1	251	5	5	27.02
0241 Detroit Pct 241	1046	255	1	239	15	15	24.38
0242 Detroit Pct 242	1348	317	2	282	33	33	23.52
0243 Detroit Pct 243	755	150	2	141	7	6	19.87
0244 Detroit Pct 244	1293	260	0	253	11	11	20.11
0245 Detroit Pct 245	1496	407	3	394	10	8	27.21
0246 Detroit Pct 246	882	216	3	194	19	19	24.49
0247 Detroit Pct 247	830	242	1	232	9	9	29.16
0248 Detroit Pct 248	759	157	2	149	6	5	20.69
0249 Detroit Pct 249	1330	189	2	167	20	20	14.21
0250 Detroit Pct 250	1471	241	1	213	27	27	16.38
0251 Detroit Pct 251	858	173	3	163	7	6	20.16
0252 Detroit Pct 252	1025	175	2	170	3	3	17.07
0253 Detroit Pct 253	972	215	2	203	10	10	22.12
0254 Detroit Pct 254	1528	288	4	259	25	24	18.85
0255 Detroit Pct 255	635	172	2	159	11	11	27.09
0256 Detroit Pct 256	862	212	4	197	11	11	24.59
0257 Detroit Pct 257	1768	490	5	444	46	45	27.71
0258 Detroit Pct 258	1411	300	3	265	32	30	21.26
0259 Detroit Pct 259	1165	258	2	237	19	17	22.15
0260 Detroit Pct 260	1151	255	4	243	8	8	22.15
0261 Detroit Pct 261	783	175	11	157	7	6	22.35
0262 Detroit Pct 262	844	104	8	86	10	10	12.32
0263 Detroit Pct 263	1600	430	7	403	20	18	26.88
0264 Detroit Pct 264	1336	250	8	229	13	13	18.71
0265 Detroit Pct 265	1550	322	8	303	11	11	20.77
0266 Detroit Pct 266	464	47	2	41	4	4	10.13
0267 Detroit Pct 267	626	122	1	116	5	5	19.49
0268 Detroit Pct 268	807	119	1	109	9	9	14.75
0269 Detroit Pct 269	714	73	0	70	3	3	10.22

NUMBERED KEY CANVASS

RUN DATE:08/20/12 04:10 PM

WAYNE COUNTY, MICHIGAN
PRIMARY ELECTION
AUGUST 7, 2012
STATISTICS

REPORT-EL52

PAGE 0006

WITH 1019 OF 1019 PRECINCTS REPORTING

01 = REGISTERED VOTERS - TOTAL
02 = BALLOTS CAST - TOTAL
03 = BALLOTS CAST - REPUBLICAN
04 = BALLOTS CAST - DEMOCRATIC

TOTAL PERCENT
1356,059
259,954
67,365 25.91
173,623 66.79

05 = BALLOTS CAST - NONPARTISAN
06 = BALLOTS CAST - CROSSOVER
07 = VOTER TURNOUT - TOTAL

TOTAL PERCENT
18,890 7.27
14,429 5.55
19.17

(CONTINUED FROM PREVIOUS PAGE)

	01	02	03	04	05	06	07
0270 Detroit Pct 270	711	74	1	64	9	9	10.41
0271 Detroit Pct 271	1519	305	2	289	14	13	20.08
0272 Detroit Pct 272	623	78	0	73	5	5	12.52
0273 Detroit Pct 273	607	62	1	40	3	3	10.21
0274 Detroit Pct 274	1080	152	8	137	7	6	14.07
0275 Detroit Pct 275	986	229	3	215	11	11	23.23
0276 Detroit Pct 276	1773	283	1	270	12	11	15.96
0277 Detroit Pct 277	925	101	2	97	2	2	10.92
0278 Detroit Pct 278	969	217	6	205	6	5	22.39
0279 Detroit Pct 279	1452	413	9	386	15	14	28.44
0280 Detroit Pct 280	1344	210	4	185	21	20	15.63
0281 Detroit Pct 281	1559	357	2	313	46	45	22.90
0282 Detroit Pct 282	1163	221	2	213	6	6	19.00
0283 Detroit Pct 283	804	131	0	130	1	1	16.29
0284 Detroit Pct 284	1205	261	2	254	5	5	21.66
0285 Detroit Pct 285	1216	280	5	269	6	6	23.03
0286 Detroit Pct 286	1408	260	2	251	7	7	18.47
0287 Detroit Pct 287	1493	155	3	144	8	8	10.38
0288 Detroit Pct 288	1424	181	0	174	7	7	12.71
0289 Detroit Pct 289	892	168	0	160	8	8	18.83
0290 Detroit Pct 290	1019	102	0	96	6	6	10.01
0291 Detroit Pct 291	1259	272	0	259	13	11	21.60
0292 Detroit Pct 292	1361	171	0	168	3	3	12.56
0293 Detroit Pct 293	891	163	6	148	9	9	18.29
0294 Detroit Pct 294	1347	212	3	204	5	5	15.74
0295 Detroit Pct 295	777	145	1	140	4	3	18.66
0296 Detroit Pct 296	1110	193	3	186	4	4	17.39
0297 Detroit Pct 297	1385	255	4	227	24	24	18.41
0298 Detroit Pct 298	1442	176	17	150	9	9	12.21
0299 Detroit Pct 299	762	90	2	83	5	5	11.81
0300 Detroit Pct 300	1221	148	16	121	11	11	12.12
0301 Detroit Pct 301	980	88	7	76	5	4	8.98
0302 Detroit Pct 302	946	122	4	111	7	6	12.90
0303 Detroit Pct 303	730	99	3	84	12	12	13.56
0304 Detroit Pct 304	1270	91	4	65	6	6	7.17
0305 Detroit Pct 305	1449	208	5	195	8	7	14.35
0306 Detroit Pct 306	1541	254	3	245	6	6	16.48
0307 Detroit Pct 307	1123	299	3	290	6	4	26.63
0308 Detroit Pct 308	1997	705	11	661	33	29	35.30
0309 Detroit Pct 309	748	239	4	223	12	7	31.95
0310 Detroit Pct 310	796	251	6	233	12	9	31.53
0311 Detroit Pct 311	1303	281	1	260	20	19	21.57
0312 Detroit Pct 312	1586	361	1	346	14	12	22.76
0313 Detroit Pct 313	927	194	2	187	5	5	20.93
0314 Detroit Pct 314	841	125	0	123	2	2	14.86
0315 Detroit Pct 315	1667	292	5	274	13	13	17.52
0316 Detroit Pct 316	1344	251	4	237	10	10	18.68
0317 Detroit Pct 317	745	138	0	116	22	22	18.52
0318 Detroit Pct 318	1031	151	3	144	4	4	14.65
0319 Detroit Pct 319	986	153	3	143	7	6	15.52
0320 Detroit Pct 320	988	136	1	133	2	2	13.77
0321 Detroit Pct 321	1416	202	6	174	22	20	14.27
0322 Detroit Pct 322	669	94	0	89	5	5	14.05
0323 Detroit Pct 323	1578	469	19	424	26	25	29.72

NUMBERED KEY CANVASS

RUN DATE:08/20/12 04:10 PM

WAYNE COUNTY, MICHIGAN
PRIMARY ELECTION
AUGUST 7, 2012
STATISTICS

REPORT-EL52

PAGE 0007

WITH 1019 OF 1019 PRECINCTS REPORTING

01 = REGISTERED VOTERS - TOTAL
02 = BALLOTS CAST - TOTAL
03 = BALLOTS CAST - REPUBLICAN
04 = BALLOTS CAST - DEMOCRATIC

TOTAL PERCENT
1356,059
259,954
67,365 25.91
173,623 66.79

05 = BALLOTS CAST - NONPARTISAN
06 = BALLOTS CAST - CROSSOVER
07 = VOTER TURNOUT - TOTAL

TOTAL PERCENT
18,890 7.27
14,429 5.55
19.17

(CONTINUED FROM PREVIOUS PAGE)

	01	02	03	04	05	06	07
0324 Detroit Pct 324	1475	374	5	346	23	23	25.36
0325 Detroit Pct 325	1227	160	12	146	2	2	13.04
0326 Detroit Pct 326	800	220	3	215	2	2	27.50
0327 Detroit Pct 327	889	203	4	176	23	23	22.83
0328 Detroit Pct 328	1098	184	2	151	31	30	16.76
0329 Detroit Pct 329	989	141	2	134	5	5	14.26
0330 Detroit Pct 330	1329	155	3	146	6	5	11.66
0331 Detroit Pct 331	1219	126	0	120	6	6	10.34
0332 Detroit Pct 332	961	156	3	150	3	3	16.23
0333 Detroit Pct 333	1095	103	4	96	3	3	9.41
0334 Detroit Pct 334	966	87	1	84	2	2	9.01
0335 Detroit Pct 335	1349	130	7	116	7	7	9.64
0336 Detroit Pct 336	1241	123	6	114	3	3	9.91
0337 Detroit Pct 337	1074	86	12	72	2	2	8.01
0338 Detroit Pct 338	1269	128	19	103	6	6	10.09
0339 Detroit Pct 339	1328	111	6	90	15	14	8.36
0340 Detroit Pct 340	593	64	6	53	5	5	10.79
0341 Detroit Pct 341	1541	147	7	136	4	4	9.54
0342 Detroit Pct 342	1325	137	26	98	13	12	10.34
0343 Detroit Pct 343	1554	190	14	157	19	17	12.23
0344 Detroit Pct 344	1640	193	4	187	2	2	11.77
0345 Detroit Pct 345	1759	251	4	230	17	17	14.27
0346 Detroit Pct 346	1137	195	2	186	7	6	17.15
0347 Detroit Pct 347	2014	259	3	249	7	7	12.86
0348 Detroit Pct 348	897	150	1	145	4	4	16.72
0349 Detroit Pct 349	1457	261	11	232	18	16	17.91
0350 Detroit Pct 350	739	51	4	47	0	0	6.90
0351 Detroit Pct 351	1642	246	19	205	22	22	14.98
0352 Detroit Pct 352	1881	258	12	222	24	21	13.72
0353 Detroit Pct 353	720	46	4	38	4	4	6.39
0354 Detroit Pct 354	1497	101	3	90	8	7	6.75
0355 Detroit Pct 355	1692	145	25	107	13	13	8.57
0356 Detroit Pct 356	1531	200	2	190	8	8	13.06
0357 Detroit Pct 357	921	107	1	104	2	2	11.62
0358 Detroit Pct 358	1301	179	3	168	8	8	13.76
0359 Detroit Pct 359	1263	182	1	167	14	12	14.41
0360 Detroit Pct 360	1282	321	5	299	17	17	25.04
0361 Detroit Pct 361	1508	398	3	383	12	11	26.39
0362 Detroit Pct 362	751	87	1	77	9	8	11.58
0363 Detroit Pct 363	1306	188	1	181	6	6	14.40
0364 Detroit Pct 364	700	99	1	81	17	17	14.14
0365 Detroit Pct 365	980	125	0	113	12	12	12.76
0366 Detroit Pct 366	989	142	1	122	19	19	14.36
0367 Detroit Pct 367	1066	113	3	89	21	21	10.60
0368 Detroit Pct 368	1202	178	1	160	17	17	14.81
0369 Detroit Pct 369	1744	289	7	253	29	29	16.57
0370 Detroit Pct 370	1114	170	5	165	6	6	15.26
0371 Detroit Pct 371	1241	180	1	168	11	11	14.50
0372 Detroit Pct 372	626	90	0	86	4	4	14.38
0373 Detroit Pct 373	1175	168	2	156	10	9	14.30
0374 Detroit Pct 374	1420	123	1	116	6	6	8.66
0375 Detroit Pct 375	1369	154	11	133	10	9	11.25
0376 Detroit Pct 376	1097	113	17	85	11	10	10.30
0377 Detroit Pct 377	1075	116	11	97	8	8	10.79

NUMBERED KEY CANVASS

RUN DATE:08/20/12 04:10 PM

WAYNE COUNTY, MICHIGAN
PRIMARY ELECTION
AUGUST 7, 2012
STATISTICS

REPORT-EL52

PAGE 0008

WITH 1019 OF 1019 PRECINCTS REPORTING

01 = REGISTERED VOTERS - TOTAL
02 = BALLOTS CAST - TOTAL
03 = BALLOTS CAST - REPUBLICAN
04 = BALLOTS CAST - DEMOCRATIC

TOTAL PERCENT
1356,059
259,954
67,365 25.91
173,623 66.79

05 = BALLOTS CAST - NONPARTISAN
06 = BALLOTS CAST - CROSSOVER
07 = VOTER TURNOUT - TOTAL

TOTAL PERCENT
18,890 7.27
14,429 5.55
19.17

(CONTINUED FROM PREVIOUS PAGE)

	01	02	03	04	05	06	07
0378 Detroit Pct 378	1025	173	3	166	4	4	16.88
0379 Detroit Pct 379	1679	346	3	327	16	16	20.61
0380 Detroit Pct 380	1409	214	2	207	5	4	15.19
0381 Detroit Pct 381	1242	164	1	158	5	5	13.20
0382 Detroit Pct 382	817	135	1	125	9	8	16.52
0383 Detroit Pct 383	1476	189	0	185	4	4	12.80
0384 Detroit Pct 384	1670	305	2	290	13	12	18.26
0385 Detroit Pct 385	877	206	2	199	5	4	23.49
0386 Detroit Pct 386	1394	178	2	173	3	3	12.77
0387 Detroit Pct 387	1329	131	0	120	11	11	9.86
0388 Detroit Pct 388	643	83	1	77	5	4	12.91
0389 Detroit Pct 389	1225	151	0	150	1	1	12.33
0390 Detroit Pct 390	720	67	1	59	7	7	9.31
0391 Detroit Pct 391	621	85	0	80	5	5	13.69
0392 Detroit Pct 392	1279	179	1	164	14	14	14.00
0393 Detroit Pct 393	1450	145	4	130	11	11	10.00
0394 Detroit Pct 394	1276	221	0	213	8	7	17.32
0395 Detroit Pct 395	1155	176	2	148	26	26	15.24
0396 Detroit Pct 396	1125	179	1	163	15	15	15.91
0397 Detroit Pct 397	1326	186	1	166	19	19	14.03
0398 Detroit Pct 398	1307	214	2	191	21	21	16.37
0399 Detroit Pct 399	1509	203	0	193	10	9	13.45
0400 Detroit Pct 400	1186	190	5	171	14	14	16.02
0401 Detroit Pct 401	1159	174	3	165	6	6	15.01
0402 Detroit Pct 402	1170	162	3	154	5	5	13.85
0403 Detroit Pct 403	1306	284	0	270	14	14	21.75
0404 Detroit Pct 404	1042	110	1	106	3	2	10.56
0405 Detroit Pct 405	1397	188	4	172	12	12	13.46
0406 Detroit Pct 406	1419	165	1	159	5	5	11.63
0407 Detroit Pct 407	903	99	0	94	5	5	10.96
0408 Detroit Pct 408	1455	241	2	225	14	14	16.56
0409 Detroit Pct 409	1141	210	2	197	11	10	18.40
0410 Detroit Pct 410	1531	416	8	396	12	11	27.17
0411 Detroit Pct 411	689	101	0	94	7	7	14.66
0412 Detroit Pct 412	748	114	2	107	5	5	15.24
0413 Detroit Pct 413	1509	414	5	392	17	15	27.44
0414 Detroit Pct 414	750	133	0	130	3	3	17.73
0415 Detroit Pct 415	1162	234	1	225	8	8	20.14
0416 Detroit Pct 416	844	145	2	132	11	11	17.18
0417 Detroit Pct 417	983	118	1	102	15	15	12.00
0418 Detroit Pct 418	1599	266	2	254	10	9	16.64
0419 Detroit Pct 419	1112	152	0	143	9	7	13.67
0420 Detroit Pct 420	869	127	3	117	7	7	14.61
0421 Detroit Pct 421	834	123	1	119	3	2	14.75
0422 Detroit Pct 422	1488	219	2	206	11	10	14.72
0423 Detroit Pct 423	1478	118	10	100	8	8	7.98
0424 Detroit Pct 424	1503	86	7	74	5	5	5.72
0425 Detroit Pct 425	1505	123	14	87	22	21	8.17
0426 Detroit Pct 426	703	102	0	97	5	4	14.51
0427 Detroit Pct 427	1141	230	8	209	13	13	20.16
0428 Detroit Pct 428	1474	297	2	275	20	19	20.15
0429 Detroit Pct 429	1421	185	1	175	9	8	13.02
0430 Detroit Pct 430	899	79	0	70	9	9	8.79
0431 Detroit Pct 431	1184	155	0	147	8	8	13.09

NUMBERED KEY CANVASS

RUN DATE:08/20/12 04:10 PM

WAYNE COUNTY, MICHIGAN
PRIMARY ELECTION
AUGUST 7, 2012
STATISTICS

REPORT-EL52

PAGE 0009

WITH 1019 OF 1019 PRECINCTS REPORTING

01 = REGISTERED VOTERS - TOTAL	1356,059		05 = BALLOTS CAST - NONPARTISAN	18,890	7.27
02 = BALLOTS CAST - TOTAL	259,954		06 = BALLOTS CAST - CROSSOVER	14,429	5.55
03 = BALLOTS CAST - REPUBLICAN	67,365	25.91	07 = VOTER TURNOUT - TOTAL		19.17
04 = BALLOTS CAST - DEMOCRATIC	173,623	66.79			

(CONTINUED FROM PREVIOUS PAGE)

	01	02	03	04	05	06	07
0432 Detroit Pct 432	1428	169	2	160	7	7	11.83
0433 Detroit Pct 433	999	169	1	160	8	7	16.92
0434 Detroit Pct 434	1368	169	1	156	12	12	12.35
0435 Detroit Pct 435	574	93	1	90	2	2	16.20
0436 Detroit Pct 436	1265	258	11	241	6	4	20.40
0437 Detroit Pct 437	1075	176	2	162	12	11	16.37
0438 Detroit Pct 438	972	128	1	121	6	6	13.17
0439 Detroit Pct 439	966	123	0	98	25	25	12.73
0440 Detroit Pct 440	851	48	0	44	4	4	5.64
0441 Detroit Pct 441	38	4	0	4	0	0	10.53
0442 Detroit Pct 442	688	75	2	63	10	10	10.90
0443 Detroit Pct 443	181	19	0	14	5	4	10.50
0444 Detroit Pct 444	1252	173	0	164	9	8	13.82
0445 Detroit Pct 445	1026	188	2	176	10	10	18.32
0446 Detroit Pct 446	1148	167	0	158	9	8	14.55
0447 Detroit Pct 447	1643	230	0	180	50	50	14.00
0448 Detroit Pct 448	920	126	2	117	7	7	13.70
0449 Detroit Pct 449	1426	200	7	182	11	9	14.03
0450 Detroit Pct 450	48	5	0	4	1	1	10.42
0451 Detroit Pct 451	935	116	0	100	16	16	12.41
0452 Detroit Pct 452	1093	115	0	101	14	13	10.52
0453 Detroit Pct 453	1082	126	1	123	2	2	11.65
0454 Detroit Pct 454	45	3	0	2	1	1	6.67
0455 Detroit Pct 455	672	92	1	87	4	4	13.69
0456 Detroit Pct 456	279	36	0	35	1	0	12.90
0457 Detroit Pct 457	1091	116	3	100	13	12	10.63
0458 Detroit Pct 458	40	1	0	1	0	0	2.50
0459 Detroit Pct 459	82	11	0	9	2	2	13.41
0460 Detroit Pct 460	1245	100	2	78	20	20	8.03
0461 Detroit Pct 461	1179	240	13	215	12	11	20.36
0462 Detroit Pct 462	837	77	1	71	5	5	9.20
0463 Detroit Pct 463	777	73	6	58	9	9	9.40
0464 Detroit Pct 464	1385	341	17	288	36	30	24.62
0465 Detroit Pct 465	168	30	1	25	4	4	17.86
0466 Detroit Pct 466	1576	229	2	206	21	19	14.53
0467 Detroit Pct 467	840	98	0	93	5	5	11.67
0468 Detroit Pct 468	519	94	4	87	3	2	18.11
0469 Detroit Pct 469	839	108	1	90	17	17	12.87
0470 Detroit Pct 470	1627	109	18	82	9	9	6.70
0471 Detroit Pct 471	90	7	1	5	1	1	7.78
0472 Detroit Pct 472	1373	56	5	50	1	1	4.08
0473 Detroit Pct 473	1685	122	13	100	9	8	7.24
0474 Detroit Pct 474	1191	112	8	95	9	8	9.40
0475 Detroit Pct 475	1167	96	2	74	20	19	8.23
0476 Detroit Pct 476	1203	92	5	76	11	10	7.65
0477 Detroit Pct 477	1476	129	25	97	7	7	8.74
0478 Detroit Pct 478	460	19	3	14	2	2	4.13
0479 Detroit Pct 479	575	51	6	36	9	9	8.87
0480 Detroit Pct 480	1727	140	21	104	15	14	8.11
0481 Detroit Pct 481	1401	120	9	95	16	16	8.57
0482 Detroit Pct 482	1347	306	4	289	13	13	22.72
0483 Detroit Pct 483	1392	344	4	309	31	31	24.71
0484 Detroit Pct 484	1385	280	1	270	9	8	20.22
0485 Detroit Pct 485	1413	365	6	319	40	40	25.83

NUMBERED KEY CANVASS

RUN DATE:08/20/12 04:10 PM

WAYNE COUNTY, MICHIGAN
PRIMARY ELECTION
AUGUST 7, 2012
STATISTICS

REPORT-EL52

PAGE 0010

WITH 1019 OF 1019 PRECINCTS REPORTING

01 = REGISTERED VOTERS - TOTAL
02 = BALLOTS CAST - TOTAL
03 = BALLOTS CAST - REPUBLICAN
04 = BALLOTS CAST - DEMOCRATIC

TOTAL PERCENT
1356,059
259,954
67,365 25.91
173,623 66.79

05 = BALLOTS CAST - NONPARTISAN
06 = BALLOTS CAST - CROSSOVER
07 = VOTER TURNOUT - TOTAL

TOTAL PERCENT
18,890 7.27
14,429 5.55
19.17

(CONTINUED FROM PREVIOUS PAGE)

	01	02	03	04	05	06	07
0486 Detroit Pct 486	1062	106	1	97	8	8	9.98
0487 Detroit Pct 487	418	43	1	42	0	0	10.29
0488 Detroit Pct 488	1071	86	9	72	5	5	8.03
0489 Detroit Pct 489	654	59	11	40	8	7	9.02
0590 Allen Park Pct 1	1345	303	122	152	29	21	22.53
0591 Allen Park Pct 2	1695	254	85	145	24	14	14.99
0592 Allen Park Pct 3	1491	291	124	147	20	17	19.52
0593 Allen Park Pct 4	1216	206	74	116	16	5	16.94
0594 Allen Park Pct 5	1017	224	88	111	25	19	22.03
0595 Allen Park Pct 6	918	226	86	131	9	5	24.62
0596 Allen Park Pct 7	1583	416	164	224	28	15	26.28
0597 Allen Park Pct 8	1288	353	121	204	28	11	27.41
0598 Allen Park Pct 9	1882	400	150	193	57	38	21.25
0599 Allen Park Pct 10	1065	215	73	117	25	15	20.19
0600 Allen Park Pct 11	1595	407	156	207	44	24	25.52
0601 Allen Park Pct 12	1125	258	102	130	26	16	22.93
0602 Allen Park Pct 13	1161	320	127	164	29	10	27.56
0603 Allen Park Pct 14	1437	336	120	184	32	12	23.38
0604 Allen Park Pct 15	1208	262	101	139	22	11	21.69
0605 Allen Park Pct 16	1138	340	160	147	33	21	29.88
0608 Belleville Pct 1	1474	263	101	149	13	9	17.84
0609 Belleville Pct 2	1582	265	80	160	25	22	16.75
0611 Dearborn Pct 1	1191	298	29	226	43	14	25.02
0612 Dearborn Pct 2	1481	325	25	227	73	24	21.94
0613 Dearborn Pct 3	1804	457	70	363	24	3	25.33
0614 Dearborn Pct 4	862	172	26	129	17	1	19.95
0615 Dearborn Pct 5	1037	227	26	179	22	10	21.89
0616 Dearborn Pct 6	1356	282	23	215	44	13	20.80
0617 Dearborn Pct 7	1637	360	27	270	63	30	21.99
0618 Dearborn Pct 8	1020	199	24	144	31	13	19.51
0619 Dearborn Pct 9	1119	225	23	181	21	17	20.11
0620 Dearborn Pct 10	1003	207	19	141	47	23	20.64
0621 Dearborn Pct 11	922	169	18	139	12	4	18.33
0622 Dearborn Pct 12	1140	238	29	188	21	7	20.88
0623 Dearborn Pct 13	834	472	179	250	43	32	56.59
0624 Dearborn Pct 14	898	164	34	92	38	13	18.26
0625 Dearborn Pct 15	1237	179	25	126	28	17	14.47
0626 Dearborn Pct 16	1206	255	45	173	37	24	21.14
0627 Dearborn Pct 17	1642	281	49	196	36	29	17.11
0628 Dearborn Pct 18	898	143	17	115	11	6	15.92
0629 Dearborn Pct 19	1078	191	33	132	26	13	17.72
0630 Dearborn Pct 20	958	105	12	56	37	27	10.96
0631 Dearborn Pct 21	1307	159	4	107	48	19	12.17
0632 Dearborn Pct 22	1081	265	73	165	27	18	24.51
0633 Dearborn Pct 23	938	321	118	181	22	3	34.22
0634 Dearborn Pct 24	1121	331	93	221	17	11	29.53
0635 Dearborn Pct 25	1538	436	175	217	44	31	28.35
0636 Dearborn Pct 26	1519	409	135	230	44	36	26.93
0637 Dearborn Pct 27	1413	362	160	187	15	7	25.62
0638 Dearborn Pct 28	923	242	89	130	23	14	26.22
0639 Dearborn Pct 29	911	214	85	108	21	12	23.49
640 Dearborn Pct 30	866	207	79	113	15	10	23.90
641 Dearborn Pct 31	1588	503	187	267	49	33	31.68
642 Dearborn Pct 32	1230	462	192	224	46	24	37.56

NUMBERED KEY CANVASS

RUN DATE:08/20/12 04:10 PM

WAYNE COUNTY, MICHIGAN
PRIMARY ELECTION
AUGUST 7, 2012
STATISTICS

REPORT-EL52 PAGE 0011

WITH 1019 OF 1019 PRECINCTS REPORTING

01 = REGISTERED VOTERS - TOTAL	1356,059		05 = BALLOTS CAST - NONPARTISAN	18,890	7.27
02 = BALLOTS CAST - TOTAL	259,954		06 = BALLOTS CAST - CROSSOVER	14,429	5.55
03 = BALLOTS CAST - REPUBLICAN	67,365	25.91	07 = VOTER TURNOUT - TOTAL		19.17
04 = BALLOTS CAST - DEMOCRATIC	173,623	66.79			

(CONTINUED FROM PREVIOUS PAGE)

	01	02	03	04	05	06	07
0643 Dearborn Pct 33	1287	445	174	213	58	41	34.58
0644 Dearborn Pct 34	1314	386	126	211	49	36	29.38
0645 Dearborn Pct 35	968	313	118	186	9	6	32.33
0646 Dearborn Pct 36	1002	281	109	152	20	7	28.04
0647 Dearborn Pct 37	922	226	87	127	12	6	24.51
0648 Dearborn Pct 38	996	308	139	148	21	12	30.92
0649 Dearborn Pct 39	1159	345	155	157	33	21	29.77
0650 Dearborn Pct 40	1088	400	153	198	49	27	36.76
0651 Dearborn Pct 41	1412	497	236	221	40	27	35.20
0652 Dearborn Pct 42	1121	354	140	179	35	21	31.58
0653 Dearborn Pct 43	1224	428	196	204	28	16	34.97
0654 Dearborn Pct 44	1429	442	162	256	24	7	30.93
0655 Dearborn Pct 45	1553	412	142	247	23	12	26.53
0656 Dearborn Pct 46	1520	356	138	204	14	6	23.42
0657 Dearborn Pct 47	1082	248	90	136	22	15	22.92
0658 Dearborn Pct 48	1094	241	97	114	30	24	22.03
0659 Dearborn Pct 49	1739	316	117	174	25	14	18.17
0660 Dearborn Pct 50	1443	312	108	177	27	15	21.62
0669 Dearborn Heights Pct 1	1501	207	50	142	15	12	13.79
0670 Dearborn Heights Pct 2	1308	308	103	179	26	15	23.55
0671 Dearborn Heights Pct 3	1016	209	41	157	11	5	20.57
0672 Dearborn Heights Pct 4	1278	279	63	190	26	16	21.83
0673 Dearborn Heights Pct 5	1167	243	56	165	22	17	20.82
0674 Dearborn Heights Pct 6	1416	305	107	179	19	16	21.54
0675 Dearborn Heights Pct 7	1153	270	91	165	14	10	23.42
0676 Dearborn Heights Pct 8	1582	380	132	224	24	16	24.02
0677 Dearborn Heights Pct 9	1047	266	85	163	18	13	25.41
0678 Dearborn Heights Pct 10	1068	259	82	158	19	17	24.25
0679 Dearborn Heights Pct 11	1678	363	141	188	34	28	21.63
0680 Dearborn Heights Pct 12	1910	418	128	258	32	25	21.88
0681 Dearborn Heights Pct 13	1675	285	109	158	18	17	17.01
0682 Dearborn Heights Pct 14	1162	198	56	119	23	22	17.04
0683 Dearborn Heights Pct 15	930	187	68	98	21	16	20.11
0684 Dearborn Heights Pct 16	1489	348	116	205	27	23	23.37
0685 Dearborn Heights Pct 17	1240	258	81	149	28	21	20.81
0686 Dearborn Heights Pct 18	1199	302	126	153	23	17	25.19
0687 Dearborn Heights Pct 19	1098	187	63	108	16	12	17.03
0688 Dearborn Heights Pct 20	1101	138	43	87	8	5	12.53
0689 Dearborn Heights Pct 21	1684	221	86	106	29	22	13.12
0690 Dearborn Heights Pct 22	1631	223	64	135	24	19	13.67
0691 Dearborn Heights Pct 23	1712	331	123	186	22	14	19.33
0692 Dearborn Heights Pct 24	1753	398	124	229	45	40	22.70
0693 Dearborn Heights Pct 25	1971	314	109	179	26	21	15.93
0694 Dearborn Heights Pct 26	1748	235	98	115	22	15	13.44
0695 Dearborn Heights Pct 27	1691	262	101	134	27	21	15.49
0702 Ecorse Pct 1	1234	107	16	87	4	3	8.67
0703 Ecorse Pct 2	1050	98	9	86	3	1	9.33
0704 Ecorse Pct 3	803	110	14	80	14	13	13.70
0705 Ecorse Pct 4	1356	191	16	169	1	1	14.09
0706 Ecorse Pct 5	980	187	1	183	3	3	19.08
0707 Ecorse Pct 6	1253	281	5	246	2	2	22.43
0708 Ecorse Pct 7	556	105	0	104	0	0	18.88
0710 Flat Rock Pct 1	2071	200	60	119	21	19	9.66
0711 Flat Rock Pct 2	1332	163	71	69	23	18	12.24

NUMBERED KEY CANVASS

RUN DATE:08/20/12 04:10 PM

WAYNE COUNTY, MICHIGAN
PRIMARY ELECTION
AUGUST 7, 2012
STATISTICS

REPORT-EL52

PAGE 0012

WITH 1019 OF 1019 PRECINCTS REPORTING

01 = REGISTERED VOTERS - TOTAL
02 = BALLOTS CAST - TOTAL
03 = BALLOTS CAST - REPUBLICAN
04 = BALLOTS CAST - DEMOCRATIC

TOTAL PERCENT
1356,059
259,954
67,365 25.91
173,623 66.79

05 = BALLOTS CAST - NONPARTISAN
06 = BALLOTS CAST - CROSSOVER
07 = VOTER TURNOUT - TOTAL

TOTAL PERCENT
18,890 7.27
14,429 5.55
19.17

(CONTINUED FROM PREVIOUS PAGE)

	01	02	03	04	05	06	07
0712 Flat Rock Pct 3	1266	229	76	134	19	16	18.09
0713 Flat Rock Pct 4	1322	205	65	122	18	14	15.51
0714 Flat Rock Pct 5	1100	173	69	86	18	18	15.73
0716 Garden City Pct 1	2617	493	160	310	23	10	18.84
0717 Garden City Pct 2	2004	395	136	225	34	30	19.71
0718 Garden City Pct 3	2479	460	141	286	33	20	18.56
0719 Garden City Pct 4	1232	186	48	123	15	3	15.10
0720 Garden City Pct 5	1326	301	122	168	11	7	22.70
0721 Garden City Pct 6	2129	378	120	233	25	13	17.75
0722 Garden City Pct 7	2188	416	145	243	28	13	19.01
0723 Garden City Pct 8	2939	593	166	326	101	92	20.18
0724 Garden City Pct 9	2150	364	104	233	27	10	16.93
0725 Garden City Pct 10	1862	391	110	259	22	11	21.00
0727 Gibraltar Pct 1	1809	298	137	142	19	13	16.47
0728 Gibraltar Pct 2	1847	343	166	158	19	11	18.57
0730 Grosse Pointe City Pct 1	2128	752	328	395	29	20	35.34
0731 Grosse Pointe City Pct 2	2349	959	436	451	72	54	40.83
0733 Grosse Pointe Farms Pct 1	1214	505	308	163	34	28	41.60
0734 Grosse Pointe Farms Pct 2	1943	807	391	354	62	31	41.53
0735 Grosse Pointe Farms Pct 3	1693	722	446	203	73	58	42.65
0736 Grosse Pointe Farms Pct 4	1272	565	282	234	49	37	44.42
0737 Grosse Pointe Farms Pct 5	2015	741	324	368	49	36	36.77
0739 Grosse Pointe Park Pct 1	1593	548	177	346	25	16	34.40
0740 Grosse Pointe Park Pct 2	1687	623	287	304	32	25	36.93
0741 Grosse Pointe Park Pct 3	926	251	74	165	12	3	27.11
0742 Grosse Pointe Park Pct 4	1432	582	244	314	24	13	40.64
0743 Grosse Pointe Park Pct 5	1053	225	47	157	21	12	21.37
0744 Grosse Pointe Park Pct 6	1489	558	160	350	48	28	37.47
0745 Grosse Pointe Park Pct 7	1496	583	244	317	22	11	38.97
0747 Grosse Pointe Shores Pct	1376	507	356	113	38	33	36.85
0748 Grosse Pointe Shores Pct	924	373	232	118	23	15	40.37
0750 Grosse Pointe Woods Pct 1	2773	1018	560	387	71	40	36.71
0751 Grosse Pointe Woods Pct 2	2330	751	376	329	46	20	32.23
0752 Grosse Pointe Woods Pct 3	2298	770	345	368	57	31	33.51
0753 Grosse Pointe Woods Pct 4	1683	570	231	306	33	16	33.87
0754 Grosse Pointe Woods Pct 5	1917	716	346	331	39	23	37.35
0755 Grosse Pointe Woods Pct 6	2282	887	528	302	57	26	38.87
0758 Hamtramck Pct 1	1370	195	9	161	25	25	14.23
0759 Hamtramck Pct 2	2040	336	23	291	17	11	16.47
0760 Hamtramck Pct 3	1545	345	38	279	24	19	22.33
0761 Hamtramck Pct 4	2816	463	35	374	46	45	16.44
0762 Hamtramck Pct 5	1120	221	30	177	13	7	19.73
0763 Hamtramck Pct 6	1142	134	7	126	0	0	11.73
0764 Hamtramck Pct 7	1264	124	23	99	1	1	9.81
0766 Harper Woods Pct 1	1648	230	49	170	11	6	13.96
0767 Harper Woods Pct 2	1653	356	65	265	26	19	21.54
0768 Harper Woods Pct 3	1843	438	106	308	24	19	23.77
0769 Harper Woods Pct 4	1570	398	97	274	27	17	25.35
0770 Harper Woods Pct 5	2159	547	142	365	40	28	25.34
0771 Harper Woods Pct 6	2047	451	91	341	19	14	22.03
0773 Highland Park Pct 1	878	91	0	90	1	1	10.36
0774 Highland Park Pct 4	1319	117	2	112	3	1	8.87
0775 Highland Park Pct 7	463	41	0	37	4	4	8.86
0776 Highland Park Pct 8	1298	138	10	123	5	4	10.63

NUMBERED KEY CANVASS

RUN DATE:08/20/12 04:10 PM

WAYNE COUNTY, MICHIGAN
PRIMARY ELECTION
AUGUST 7, 2012
STATISTICS

REPORT-EL52

PAGE 0013

WITH 1019 OF 1019 PRECINCTS REPORTING

01 = REGISTERED VOTERS - TOTAL	1356,059		05 = BALLOTS CAST - NONPARTISAN	18,890	7.27
02 = BALLOTS CAST - TOTAL	259,954		06 = BALLOTS CAST - CROSSOVER	14,429	5.55
03 = BALLOTS CAST - REPUBLICAN	67,365	25.91	07 = VOTER TURNOUT - TOTAL		19.17
04 = BALLOTS CAST - DEMOCRATIC	173,623	66.79			

(CONTINUED FROM PREVIOUS PAGE)

	01	02	03	04	05	06	07
0777 Highland Park Pct 12	1108	78	2	68	8	8	7.04
0778 Highland Park Pct 14	1611	182	1	134	47	46	11.30
0779 Highland Park Pct 15	1141	163	1	160	2	2	14.29
0780 Highland Park Pct 18	1371	195	4	179	12	12	14.22
0781 Highland Park Pct 20	1719	189	3	166	20	20	10.99
0782 Highland Park Pct 23	511	123	1	115	7	7	24.07
0783 Highland Park Pct 25	585	49	0	45	4	4	8.38
0785 Inkster Dist 1 Pct 1	1825	295	6	277	12	12	16.16
0786 Inkster Dist 1 Pct 2	1083	172	3	164	5	4	15.88
0787 Inkster Dist 2 Pct 1	1913	280	18	229	33	30	14.64
0788 Inkster Dist 2 Pct 2	1091	178	4	152	22	22	16.32
0789 Inkster Dist 2 Pct 3	1327	191	7	171	13	11	14.39
0790 Inkster Dist 3 Pct 1	1012	141	2	134	5	5	13.93
0791 Inkster Dist 3 Pct 2	781	159	6	135	18	17	20.36
0792 Inkster Dist 3 Pct 3	1029	139	2	134	3	2	13.51
0793 Inkster Dist 3 Pct 4	1055	260	2	252	6	6	24.64
0794 Inkster Dist 3 Pct 5	352	70	3	64	3	2	19.89
0795 Inkster Dist 4 Pct 1	695	131	21	105	5	3	18.85
0796 Inkster Dist 4 Pct 2	1357	212	31	172	9	9	15.62
0797 Inkster Dist 4 Pct 3	1931	193	24	165	4	3	9.99
0798 Inkster Dist 5 Pct 1	1152	213	1	190	27	24	18.49
0799 Inkster Dist 5 Pct 2	1719	251	7	231	13	13	14.60
0800 Inkster Dist 6 Pct 1	1947	291	14	256	21	20	14.95
0801 Inkster Dist 6 Pct 2	1590	247	20	220	7	5	15.53
0804 Lincoln Park Pct 2	2766	310	69	218	23	23	11.21
0805 Lincoln Park Pct 4	1733	152	40	96	16	14	8.77
0806 Lincoln Park Pct 6	1991	187	39	133	15	12	9.39
0807 Lincoln Park Pct 8	2181	238	62	137	39	37	10.91
0808 Lincoln Park Pct 10	2073	294	82	189	23	21	14.18
0809 Lincoln Park Pct 12	2102	305	78	207	20	14	14.51
0810 Lincoln Park Pct 14	2304	274	74	179	21	20	11.89
0811 Lincoln Park Pct 16	2622	407	112	251	44	33	15.52
0812 Lincoln Park Pct 18	2774	377	98	255	24	19	13.59
0813 Lincoln Park Pct 20	1797	229	48	144	37	32	12.74
0814 Lincoln Park Pct 22	1735	230	78	139	13	10	13.26
0815 Lincoln Park Pct 24	1144	213	81	118	14	12	18.62
0818 Livonia Pct 1A	2362	382	164	199	19	8	16.17
0819 Livonia Pct 1B	1062	151	76	65	10	6	14.22
0820 Livonia Pct 2A	1857	376	182	166	28	17	20.25
0821 Livonia Pct 3A	1366	283	124	125	34	21	20.72
0822 Livonia Pct 3B	2192	540	292	207	41	27	24.64
0823 Livonia Pct 4A	2313	610	368	191	51	33	26.37
0824 Livonia Pct 7A	1971	520	271	183	66	48	26.38
0825 Livonia Pct 8A	1483	413	276	109	28	16	27.85
0826 Livonia Pct 8B	1348	417	228	146	43	28	30.93
0827 Livonia Pct 9A	2131	516	329	149	38	16	24.21
0828 Livonia Pct 10A	1436	373	183	142	48	30	25.97
0829 Livonia Pct 11A	2776	602	308	254	40	27	21.69
0830 Livonia Pct 12A	1060	203	89	98	16	4	19.15
0831 Livonia Pct 13A	1878	386	159	202	25	21	20.55
0832 Livonia Pct 14A	2067	479	243	200	36	19	23.17
0833 Livonia Pct 15A	1729	453	274	156	23	13	26.20
0834 Livonia Pct 16A	1602	503	327	135	41	22	31.40
0835 Livonia Pct 16B	1157	339	175	134	30	16	29.30

NUMBERED KEY CANVASS

RUN DATE:08/20/12 04:10 PM

WAYNE COUNTY, MICHIGAN
PRIMARY ELECTION
AUGUST 7, 2012
STATISTICS

REPORT-EL52

PAGE 0014

WITH 1019 OF 1019 PRECINCTS REPORTING

01 = REGISTERED VOTERS - TOTAL
02 = BALLOTS CAST - TOTAL
03 = BALLOTS CAST - REPUBLICAN
04 = BALLOTS CAST - DEMOCRATIC

TOTAL PERCENT
1356,059
259,954
67,365 25.91
173,623 66.79

05 = BALLOTS CAST - NONPARTISAN
06 = BALLOTS CAST - CROSSOVER
07 = VOTER TURNOUT - TOTAL

TOTAL PERCENT
18,890 7.27
14,429 5.55
19.17

(CONTINUED FROM PREVIOUS PAGE)

	01	02	03	04	05	06	07
0836 Livonia Pct 17A	1620	514	330	145	39	24	31.73
0837 Livonia Pct 17B	1470	463	261	168	34	20	31.50
0838 Livonia Pct 18A	1940	628	370	198	60	35	32.37
0839 Livonia Pct 19A	1660	388	213	140	35	19	23.37
0840 Livonia Pct 19B	1897	453	234	180	39	19	23.88
0841 Livonia Pct 20A	2096	580	352	183	45	22	27.67
0842 Livonia Pct 21A	1741	441	236	180	25	11	25.33
0843 Livonia Pct 22A	1883	459	236	184	39	21	24.38
0844 Livonia Pct 22B	1523	376	182	169	25	12	24.69
0845 Livonia Pct 23A	1494	423	218	182	23	13	28.31
0846 Livonia Pct 23B	1158	265	145	103	17	9	22.88
0847 Livonia Pct 24A	1650	313	131	135	47	30	18.97
0848 Livonia Pct 24B	1545	309	141	145	23	16	20.00
0849 Livonia Pct 25A	1170	155	59	86	10	1	13.25
0850 Livonia Pct 31A	1668	333	158	146	29	23	19.96
0851 Livonia Pct 31B	1592	376	217	139	20	9	23.62
0852 Livonia Pct 32A	1752	383	191	154	38	26	21.86
0853 Livonia Pct 33A	2117	454	230	197	27	12	21.45
0854 Livonia Pct 34A	2019	462	218	212	32	12	22.88
0855 Livonia Pct 34B	1758	404	221	149	34	22	22.98
0856 Livonia Pct 34C	1493	367	162	176	29	10	24.58
0857 Livonia Pct 35A	1469	314	143	149	22	13	21.38
0858 Livonia Pct 35B	1088	220	99	106	15	9	20.22
0859 Livonia Pct 35C	918	225	106	96	23	16	24.51
0860 Livonia Pct 36A	1342	235	110	102	23	10	17.51
0861 Livonia Pct 36B	1539	323	154	135	34	21	20.99
0870 Melvindale Pct 1	1538	272	58	186	28	27	17.69
0871 Melvindale Pct 2	1487	152	51	92	9	8	10.22
0872 Melvindale Pct 3	1286	121	34	81	6	6	9.41
0873 Melvindale Pct 4	1505	122	32	85	5	3	8.11
0874 Melvindale Pct 5	1552	185	41	123	21	19	11.92
0876 Northville Pct 1	2684	706	371	294	41	19	26.30
0878 Plymouth Pct 1	2200	495	225	207	63	51	22.50
0879 Plymouth Pct 2	1329	221	87	123	11	8	16.63
0880 Plymouth Pct 3	2166	608	285	269	54	38	28.07
0881 Plymouth Pct 4	1668	499	249	211	39	18	29.92
0883 River Rouge Pct 1	1239	223	18	155	50	39	18.00
0884 River Rouge Pct 2	1433	230	24	139	67	51	16.05
0885 River Rouge Pct 3	1106	175	14	79	82	67	15.82
0886 River Rouge Pct 4	1291	325	3	310	12	6	25.17
0887 River Rouge Pct 5	1069	252	0	234	18	15	23.57
0889 Riverview Pct 1	2824	827	242	479	106	51	29.28
0890 Riverview Pct 2	2045	689	249	334	106	48	33.69
0891 Riverview Pct 3	1870	618	250	284	84	43	33.05
0892 Riverview Pct 4	2263	784	305	361	118	50	34.64
0894 Rockwood Pct 1	997	139	52	77	10	8	13.94
0895 Rockwood Pct 2	1496	173	73	84	16	8	11.56
0897 Romulus Pct 1	1047	337	60	225	52	30	32.19
0898 Romulus Pct 2	1400	314	46	226	42	28	22.43
0899 Romulus Pct 3	1209	288	10	264	14	11	23.82
0900 Romulus Pct 4	1000	150	21	119	10	5	15.00
0901 Romulus Pct 5	1055	224	22	173	29	17	21.23
0902 Romulus Pct 6	1152	101	31	66	4	3	8.77
0903 Romulus Pct 7	745	248	64	132	52	17	33.29

NUMBERED KEY CANVASS

RUN DATE:08/20/12 04:10 PM

WAYNE COUNTY, MICHIGAN
PRIMARY ELECTION
AUGUST 7, 2012
STATISTICS

REPORT-EL52

PAGE 0015

WITH 1019 OF 1019 PRECINCTS REPORTING

01 = REGISTERED VOTERS - TOTAL	1356,059		05 = BALLOTS CAST - NONPARTISAN	18,890	7.27
02 = BALLOTS CAST - TOTAL	259,954		06 = BALLOTS CAST - CROSSOVER	14,429	5.55
03 = BALLOTS CAST - REPUBLICAN	67,365	25.91	07 = VOTER TURNOUT - TOTAL		19.17
04 = BALLOTS CAST - DEMOCRATIC	173,623	66.79			

(CONTINUED FROM PREVIOUS PAGE)

	01	02	03	04	05	06	07
0904 Romulus Pct 8	1161	299	9	271	19	16	25.75
0905 Romulus Pct 9	1123	136	31	61	44	38	12.11
0906 Romulus Pct 10	718	154	19	122	13	7	21.45
0907 Romulus Pct 11	647	260	83	136	41	14	40.19
0908 Romulus Pct 12	1142	229	54	150	25	9	20.05
0909 Romulus Pct 13	384	112	41	53	18	5	29.17
0910 Romulus Pct 14	1517	416	27	357	32	21	27.42
0911 Romulus Pct 15	934	156	18	113	25	19	16.70
0912 Romulus Pct 16	1437	259	47	181	31	22	18.02
0913 Romulus Pct 17	880	255	41	170	44	34	28.98
0914 Romulus Pct 18	875	277	55	172	50	43	31.66
0916 Southgate Pct 1	1607	275	85	161	29	22	17.11
0917 Southgate Pct 2	1808	267	78	175	14	10	14.77
0918 Southgate Pct 3	2136	410	156	221	33	29	19.19
0919 Southgate Pct 4	1841	313	111	173	29	23	17.00
0920 Southgate Pct 5	1627	231	71	145	15	12	14.20
0921 Southgate Pct 6	1262	292	125	148	19	11	23.14
0922 Southgate Pct 7	1077	124	43	70	11	7	11.51
0923 Southgate Pct 8	1704	279	100	159	20	14	16.37
0924 Southgate Pct 9	1818	229	74	145	10	6	12.60
0925 Southgate Pct 10	1250	173	55	101	17	12	13.84
0926 Southgate Pct 11	994	120	40	70	10	2	12.07
0927 Southgate Pct 12	1623	276	90	158	28	23	17.01
0928 Southgate Pct 13	1211	167	68	88	11	7	13.79
0929 Southgate Pct 14	1202	215	69	133	13	12	17.89
0932 Taylor Pct 1	1362	144	40	89	15	13	10.57
0933 Taylor Pct 2	1391	155	54	77	24	18	11.14
0934 Taylor Pct 3	1055	74	30	36	8	7	7.01
0935 Taylor Pct 4	1555	120	52	61	7	4	7.72
0936 Taylor Pct 5	1663	150	50	89	11	7	9.02
0937 Taylor Pct 6	1264	174	56	92	26	17	13.77
0938 Taylor Pct 7	1510	204	61	128	15	15	13.51
0939 Taylor Pct 8	1422	189	58	104	27	22	13.29
0940 Taylor Pct 9	1318	190	77	99	14	12	14.42
0941 Taylor Pct 10	1186	165	63	85	17	15	13.91
0942 Taylor Pct 11	1090	142	46	83	13	8	13.03
0943 Taylor Pct 12	1046	183	51	117	15	10	17.50
0944 Taylor Pct 13	885	121	39	72	10	10	13.67
0945 Taylor Pct 14	1407	197	67	116	10	7	14.00
0946 Taylor Pct 15	1945	269	88	154	27	25	13.83
0947 Taylor Pct 16	1303	94	34	52	8	6	7.21
0948 Taylor Pct 17	1329	236	94	113	29	26	17.76
0949 Taylor Pct 18	1738	174	41	118	15	12	10.01
0950 Taylor Pct 19	1682	220	75	125	20	19	13.08
0951 Taylor Pct 20	923	218	88	104	26	17	23.62
0952 Taylor Pct 21	804	136	40	78	18	11	16.92
0953 Taylor Pct 22	1145	194	68	113	13	7	16.94
0954 Taylor Pct 23	1013	178	74	90	14	11	17.57
0955 Taylor Pct 24	1572	132	37	87	8	7	8.40
0956 Taylor Pct 25	1350	135	49	73	13	11	10.00
0957 Taylor Pct 26	1947	311	109	170	32	26	15.97
0958 Taylor Pct 27	1428	149	63	77	9	8	10.43
0959 Taylor Pct 28	1397	135	42	88	5	4	9.66
0960 Taylor Pct 29	1772	262	81	159	22	15	14.79

NUMBERED KEY CANVASS

RUN DATE:08/20/12 04:10 PM

WAYNE COUNTY, MICHIGAN
PRIMARY ELECTION
AUGUST 7, 2012
STATISTICS

REPORT-EL52

PAGE 0016

WITH 1019 OF 1019 PRECINCTS REPORTING

01 = REGISTERED VOTERS - TOTAL	1356,059		05 = BALLOTS CAST - NONPARTISAN	18,890	7.27
02 = BALLOTS CAST - TOTAL	259,954		06 = BALLOTS CAST - CROSSOVER	14,429	5.55
03 = BALLOTS CAST - REPUBLICAN	67,365	25.91	07 = VOTER TURNOUT - TOTAL		19.17
04 = BALLOTS CAST - DEMOCRATIC	173,623	66.79			

(CONTINUED FROM PREVIOUS PAGE)

	01	02	03	04	05	06	07
0961 Taylor Pct 30	2392	145	32	101	12	9	6.06
0962 Taylor Pct 31	2057	112	23	79	10	7	5.44
0967 Trenton Pct 1	2503	421	139	243	39	26	16.82
0968 Trenton Pct 2	1986	580	273	267	40	30	29.20
0969 Trenton Pct 3	2067	510	214	258	38	32	24.67
0970 Trenton Pct 4	1860	439	158	247	34	21	23.60
0971 Trenton Pct 5	2559	515	202	262	51	42	20.13
0972 Trenton Pct 6	1494	374	194	150	30	19	25.03
0973 Trenton Pct 7	2143	372	144	193	35	27	17.36
0976 Wayne Pct 1	1857	449	141	283	25	22	24.18
0977 Wayne Pct 2	2089	337	89	224	24	20	16.13
0978 Wayne Pct 4	2090	293	98	175	20	12	14.02
0979 Wayne Pct 5	1563	201	31	156	14	12	12.86
0980 Wayne Pct 6	1549	244	72	154	18	15	15.75
0981 Wayne Pct 7	1399	199	52	135	12	9	14.22
0982 Wayne Pct 8	2284	285	91	177	17	9	12.48
0984 Westland Pct 1	1393	261	66	179	16	10	18.74
0985 Westland Pct 2	1329	195	50	132	13	10	14.67
0986 Westland Pct 3	1075	202	55	131	16	13	18.79
0987 Westland Pct 4	1141	257	90	156	11	7	22.52
0988 Westland Pct 5	2129	314	84	207	23	19	14.75
0989 Westland Pct 6	1503	171	47	106	18	11	11.38
0990 Westland Pct 7	1189	233	71	148	14	7	19.60
0991 Westland Pct 8	2380	406	96	268	42	35	17.06
0992 Westland Pct 9	1374	88	16	56	16	12	6.40
0993 Westland Pct 10	1697	124	41	79	4	1	7.31
0994 Westland Pct 11	1054	176	37	125	14	11	16.70
0995 Westland Pct 12	1588	212	78	120	14	8	13.35
0996 Westland Pct 13	1030	140	43	89	8	4	13.59
0997 Westland Pct 14	1467	278	71	162	45	38	18.95
0998 Westland Pct 15	1491	159	35	112	12	11	10.66
0999 Westland Pct 16	1335	517	150	320	47	33	38.73
1000 Westland Pct 17	1680	333	103	197	33	19	19.82
1001 Westland Pct 18	1825	331	93	222	16	12	18.14
1002 Westland Pct 19	1420	314	93	198	23	14	22.11
1003 Westland Pct 20	1261	194	60	116	18	13	15.38
1004 Westland Pct 21	1658	295	82	194	19	14	17.79
1005 Westland Pct 22	1183	100	16	77	7	5	8.45
1006 Westland Pct 23	1256	180	44	124	12	11	14.33
1007 Westland Pct 24	1627	306	106	173	27	17	18.81
1008 Westland Pct 25	2175	382	123	228	31	20	17.56
1009 Westland Pct 26	1015	198	45	134	19	17	19.51
1010 Westland Pct 27	1469	309	108	168	33	25	21.03
1011 Westland Pct 28	1823	325	12	301	12	12	17.83
1012 Westland Pct 29	1622	372	89	242	41	32	22.93
1013 Westland Pct 30	1547	338	118	195	25	19	21.85
1014 Westland Pct 31	582	47	12	34	1	0	8.08
1015 Westland Pct 32	1194	157	43	102	12	10	13.15
1016 Westland Pct 33	1165	160	49	93	18	16	13.73
1017 Westland Pct 34	1743	383	102	254	27	22	21.97
1018 Westland Pct 35	1400	214	69	132	13	10	15.29
1019 Westland Pct 36	1230	251	75	154	22	17	20.41
1020 Westland Pct 37	1322	274	79	177	18	9	20.73
1021 Westland Pct 38	2517	399	102	268	29	23	15.85

NUMBERED KEY CANVASS

RUN DATE:08/20/12 04:10 PM

WAYNE COUNTY, MICHIGAN
PRIMARY ELECTION
AUGUST 7, 2012
STATISTICS

REPORT-EL52

PAGE 0017

WITH 1019 OF 1019 PRECINCTS REPORTING

01 = REGISTERED VOTERS - TOTAL
02 = BALLOTS CAST - TOTAL
03 = BALLOTS CAST - REPUBLICAN
04 = BALLOTS CAST - DEMOCRATIC

TOTAL PERCENT
1356,059
259,954
67,365 25.91
173,623 66.79

05 = BALLOTS CAST - NONPARTISAN
06 = BALLOTS CAST - CROSSOVER
07 = VOTER TURNOUT - TOTAL

TOTAL PERCENT
18,890 7.27
14,429 5.55
19.17

(CONTINUED FROM PREVIOUS PAGE)

	01	02	03	04	05	06	07
1022 Westland Pct 39	1256	105	14	85	6	4	8.36
1023 Westland Pct 40	723	165	60	92	13	10	22.82
1024 Westland Pct 41	2710	354	99	228	27	20	13.06
1025 Westland Pct 42	1304	184	38	119	27	22	14.11
1034 Woodhaven Pct 1	1863	336	158	148	30	18	18.04
1035 Woodhaven Pct 2	1535	200	82	92	26	23	13.03
1036 Woodhaven Pct 3	931	147	78	63	6	4	15.79
1037 Woodhaven Pct 4	1387	223	89	118	16	12	16.08
1038 Woodhaven Pct 5	1232	177	66	92	19	13	14.37
1039 Woodhaven Pct 6	998	122	56	60	6	2	12.22
1040 Woodhaven Pct 7	1693	266	117	133	16	12	15.71
1042 Wyandotte Pct 1	1482	265	90	156	19	13	17.88
1043 Wyandotte Pct 2	2364	450	157	252	41	30	19.04
1044 Wyandotte Pct 3	1594	342	111	201	30	12	21.46
1045 Wyandotte Pct 4	2129	370	100	243	27	16	17.38
1046 Wyandotte Pct 5	2326	346	118	211	17	10	14.88
1047 Wyandotte Pct 6	2255	365	127	214	24	15	16.19
1048 Wyandotte Pct 7	1562	235	95	127	13	7	15.04
1049 Wyandotte Pct 8	1816	408	149	229	30	14	22.47
1050 Wyandotte Pct 9	2347	589	209	326	54	40	25.10
1051 Wyandotte Pct 10	1432	226	58	143	25	21	15.78
1053 Brownstown Twp Pct 1	2215	309	83	213	13	10	13.95
1054 Brownstown Twp Pct 2	2468	284	63	210	11	9	11.51
1055 Brownstown Twp Pct 3	1660	326	120	183	23	19	19.64
1056 Brownstown Twp Pct 4	2293	526	159	312	55	40	22.94
1057 Brownstown Twp Pct 5	1887	190	59	119	12	10	10.07
1058 Brownstown Twp Pct 6	2105	312	108	191	13	7	14.82
1059 Brownstown Twp Pct 7	1828	247	73	161	13	8	13.51
1060 Brownstown Twp Pct 8	1647	235	66	152	17	15	14.27
1061 Brownstown Twp Pct 9	2083	260	68	172	20	15	12.48
1062 Brownstown Twp Pct 10	2065	290	88	185	17	10	14.04
1063 Brownstown Twp Pct 11	1287	199	63	129	7	5	15.46
1065 Canton Twp Pct 1	1563	272	144	103	25	19	17.40
1066 Canton Twp Pct 2	1896	398	183	188	27	21	20.99
1067 Canton Twp Pct 3	1204	215	107	87	21	16	17.86
1068 Canton Twp Pct 4	1426	419	234	145	40	29	29.38
1069 Canton Twp Pct 5	1924	432	169	235	28	21	22.45
1070 Canton Twp Pct 6	328	96	43	45	8	7	29.27
1071 Canton Twp Pct 7	1076	312	186	101	25	23	29.00
1072 Canton Twp Pct 8	1961	466	286	144	36	34	23.76
1073 Canton Twp Pct 9	1861	378	178	158	42	29	20.31
1074 Canton Twp Pct 10	1431	351	196	128	27	18	24.53
1075 Canton Twp Pct 11	1871	583	342	197	44	30	31.16
1076 Canton Twp Pct 12	1348	299	168	107	24	20	22.18
1077 Canton Twp Pct 13	1858	361	189	144	28	23	19.43
1078 Canton Twp Pct 14	1418	336	156	151	29	24	23.70
1079 Canton Twp Pct 15	1339	70	27	41	2	2	5.23
1080 Canton Twp Pct 16	1776	378	186	158	34	29	21.28
1081 Canton Twp Pct 17	1955	385	195	159	31	26	19.69
1082 Canton Twp Pct 18	1634	281	137	131	13	9	17.20
1083 Canton Twp Pct 19	1676	402	225	134	43	38	23.99
1084 Canton Twp Pct 20	1305	213	93	102	18	16	16.32
1085 Canton Twp Pct 21	1500	368	205	137	26	21	24.53
1086 Canton Twp Pct 22	1499	352	169	145	38	30	23.48

WAYNE COUNTY, MICHIGAN
PRIMARY ELECTION
AUGUST 7, 2012
STATISTICS

WITH 1019 OF 1019 PRECINCTS REPORTING

01 = REGISTERED VOTERS - TOTAL
02 = BALLOTS CAST - TOTAL
03 = BALLOTS CAST - REPUBLICAN
04 = BALLOTS CAST - DEMOCRATIC

TOTAL PERCENT
1356,059
259,954
67,365 25.91
173,623 66.79

05 = BALLOTS CAST - NONPARTISAN
06 = BALLOTS CAST - CROSSOVER
07 = VOTER TURNOUT - TOTAL

TOTAL PERCENT
18,890 7.27
14,429 5.55
19.17

(CONTINUED FROM PREVIOUS PAGE)

	01	02	03	04	05	06	07
1087 Canton Twp Pct 23	1469	293	134	138	21	21	19.95
1088 Canton Twp Pct 24	1204	288	159	108	21	16	23.92
1089 Canton Twp Pct 25	1636	307	168	108	31	24	18.77
1090 Canton Twp Pct 26	2017	407	202	172	33	24	20.18
1091 Canton Twp Pct 27	1013	308	150	133	25	23	30.40
1092 Canton Twp Pct 28	1558	217	75	125	17	15	13.93
1093 Canton Twp Pct 29	2081	314	108	178	28	22	15.09
1094 Canton Twp Pct 30	1068	82	37	41	4	1	7.68
1095 Canton Twp Pct 31	1185	230	80	141	9	7	19.41
1096 Canton Twp Pct 32	1416	90	19	63	8	8	6.36
1097 Canton Twp Pct 33	1973	586	290	247	49	45	29.70
1098 Canton Twp Pct 34	1431	208	104	95	9	7	14.54
1099 Canton Twp Pct 35	1530	272	156	104	12	9	17.78
1100 Canton Twp Pct 36	1323	223	112	97	14	11	16.86
1101 Canton Twp Pct 37	1477	242	142	92	8	5	16.38
1102 Canton Twp Pct 38	1293	238	135	91	12	8	18.41
1103 Canton Twp Pct 39	936	216	132	72	12	8	23.08
1104 Canton Twp Pct 40	1049	115	45	65	5	5	10.96
1105 Canton Twp Pct 41	1035	166	92	67	7	5	16.04
1106 Canton Twp Pct 42	1210	182	75	89	18	14	15.04
1117 Grosse Ile Twp Pct 1	1195	546	422	99	25	20	45.69
1118 Grosse Ile Twp Pct 2	1053	481	411	55	15	13	45.68
1119 Grosse Ile Twp Pct 3	1744	814	675	105	34	32	46.67
1120 Grosse Ile Twp Pct 4	1870	803	648	117	38	28	42.94
1121 Grosse Ile Twp Pct 5	1759	807	672	104	31	31	45.88
1122 Grosse Ile Twp Pct 6	1194	601	512	63	26	24	50.34
1124 Huron Twp Pct 1	1162	399	156	218	25	21	34.34
1125 Huron Twp Pct 2	1756	522	217	276	29	23	29.73
1126 Huron Twp Pct 3	2193	619	287	293	39	24	28.23
1127 Huron Twp Pct 4	1726	490	217	237	36	23	28.39
1128 Huron Twp Pct 5	1500	451	200	224	27	22	30.07
1129 Huron Twp Pct 6	831	226	91	113	22	19	27.20
1130 Huron Twp Pct 8	1199	115	47	61	7	4	9.59
1131 Huron Twp Pct 9	1002	88	28	56	4	2	8.78
1133 Northville Twp Pct 1	1207	450	298	116	36	29	37.28
1134 Northville Twp Pct 2	1291	291	153	116	22	19	22.54
1135 Northville Twp Pct 3	2245	718	518	167	33	24	31.98
1136 Northville Twp Pct 4	2785	803	552	206	45	38	28.83
1137 Northville Twp Pct 5	607	294	144	120	30	28	48.43
1138 Northville Twp Pct 6	1265	584	386	147	51	39	46.17
1139 Northville Twp Pct 7	2158	639	394	187	58	48	29.61
1140 Northville Twp Pct 8	991	208	141	55	12	10	20.99
1141 Northville Twp Pct 9	1276	185	88	78	19	14	14.50
1142 Northville Twp Pct 10	484	97	69	21	7	7	20.04
1143 Northville Twp Pct 11	1136	492	352	109	31	24	43.31
1144 Northville Twp Pct 12	2263	724	514	156	54	40	31.99
1145 Northville Twp Pct 13	1094	371	205	145	21	15	33.91
1146 Northville Twp Pct 14	1839	357	226	111	20	17	19.41
1147 Northville Twp Pct 15	1396	397	256	102	39	29	28.44
1151 Plymouth Twp Pct 1	1951	728	501	180	47	35	37.31
1152 Plymouth Twp Pct 2	1214	320	206	84	30	27	26.36
1153 Plymouth Twp Pct 3	2090	614	392	185	37	30	29.38
1154 Plymouth Twp Pct 4	1658	588	340	190	58	53	35.46
1155 Plymouth Twp Pct 5	1730	411	236	143	32	30	23.76

NUMBERED KEY CANVASS

RUN DATE:08/20/12 04:10 PM

WAYNE COUNTY, MICHIGAN
PRIMARY ELECTION
AUGUST 7, 2012
STATISTICS

REPORT-EL52 PAGE 0019

WITH 1019 OF 1019 PRECINCTS REPORTING

01 = REGISTERED VOTERS - TOTAL
02 = BALLOTS CAST - TOTAL
03 = BALLOTS CAST - REPUBLICAN
04 = BALLOTS CAST - DEMOCRATIC

TOTAL PERCENT
1356,059
259,954
67,365 25.91
173,623 66.79

05 = BALLOTS CAST - NONPARTISAN
06 = BALLOTS CAST - CROSSOVER
07 = VOTER TURNOUT - TOTAL

TOTAL PERCENT
18,890 7.27
14,429 5.55
19.17

(CONTINUED FROM PREVIOUS PAGE)

	01	02	03	04	05	06	07
1156 Plymouth Twp Pct 6	2015	779	508	210	61	54	38.66
1157 Plymouth Twp Pct 7	1940	815	620	154	41	31	42.01
1158 Plymouth Twp Pct 8	1792	715	515	159	41	32	39.90
1159 Plymouth Twp Pct 9	1750	293	152	116	25	21	16.74
1160 Plymouth Twp Pct 10	2161	633	467	118	48	38	29.29
1161 Plymouth Twp Pct 11	2084	788	557	169	62	45	37.81
1162 Plymouth Twp Pct 12	1723	689	491	148	50	45	39.99
1167 Redford Twp Pct 1	1433	293	58	196	39	33	20.45
1168 Redford Twp Pct 2	1417	328	60	252	16	11	23.15
1169 Redford Twp Pct 3	1957	375	85	275	15	13	19.16
1170 Redford Twp Pct 4	418	60	16	35	9	7	14.35
1171 Redford Twp Pct 5	1559	392	80	295	17	15	25.14
1172 Redford Twp Pct 6	1465	424	61	345	18	17	28.94
1173 Redford Twp Pct 7	1028	236	37	189	10	5	22.96
1174 Redford Twp Pct 8	1217	288	47	218	23	20	23.66
1175 Redford Twp Pct 9	1542	443	89	340	14	4	28.73
1176 Redford Twp Pct 10	1505	527	100	403	24	12	35.02
1177 Redford Twp Pct 11	1130	240	54	176	10	8	21.24
1178 Redford Twp Pct 12	1158	199	40	153	6	3	17.18
1179 Redford Twp Pct 13	799	354	76	261	17	9	44.31
1180 Redford Twp Pct 14	578	142	26	114	2	2	24.57
1181 Redford Twp Pct 15	983	298	37	248	13	10	30.32
1182 Redford Twp Pct 16	1626	524	115	391	18	10	32.23
1183 Redford Twp Pct 17	1644	449	64	375	10	4	27.31
1184 Redford Twp Pct 18	1633	426	77	322	27	20	26.09
1185 Redford Twp Pct 19	1284	309	75	224	10	5	24.07
1186 Redford Twp Pct 20	1508	378	101	265	12	6	25.07
1187 Redford Twp Pct 21	930	249	45	199	5	1	26.77
1188 Redford Twp Pct 22	1921	415	65	338	12	9	21.60
1189 Redford Twp Pct 23	2194	519	45	439	35	28	23.66
1190 Redford Twp Pct 24	2011	557	138	378	41	33	27.70
1191 Redford Twp Pct 25	2342	620	98	499	23	17	26.47
1197 Sumpter Twp Pct 1	1404	307	38	258	11	4	21.87
1198 Sumpter Twp Pct 2	1336	186	52	133	1	1	13.92
1199 Sumpter Twp Pct 3	1264	251	56	185	10	7	19.86
1200 Sumpter Twp Pct 4	768	172	63	101	8	6	22.40
1201 Sumpter Twp Pct 5	857	90	21	58	11	9	10.50
1202 Sumpter Twp Pct 6	1742	416	102	280	34	31	23.88
1204 Van Buren Twp Pct 1	1862	305	57	223	25	25	16.38
1205 Van Buren Twp Pct 2	2586	508	89	388	31	29	19.64
1206 Van Buren Twp Pct 3	2005	290	48	228	14	12	14.46
1207 Van Buren Twp Pct 4	2425	414	65	327	22	16	17.07
1208 Van Buren Twp Pct 5	2068	416	75	295	46	44	20.12
1209 Van Buren Twp Pct 6	2457	311	55	236	20	16	12.66
1210 Van Buren Twp Pct 7	2388	678	120	513	45	36	28.39
1211 Van Buren Twp Pct 8	2418	657	114	500	43	36	27.17
1212 Van Buren Twp Pct 9	1754	537	82	432	23	21	30.62
1213 Van Buren Twp Pct 10	1719	266	57	188	21	19	15.47

WRITE-IN VOTE CERTIFICATION REPORT
U.S. CONGRESSIONAL DISTRICT 12
TIMOTHY KACHINSKI - REPUBLICAN

✓

Jurisdiction	Precinct	Votes							
Southgate	2	1							
	13	2							
Subtotal		3							
Taylor	13	2							
	26	1							
Subtotal		3							
Trenton	1	1							
Subtotal		1							
Brownstown Twp.	AV 912	2							
Subtotal		2							
Van Buren Twp.	10	1							
Subtotal		1							
Grand Total		10							

WRITE-IN VOTE CERTIFICATION REPORT
COUNTY COMMISSION DISTRICT 12
MICHAEL W. CASE - REPUBLICAN

Jurisdiction	Precinct	Votes
Garden City		0
Inkster		0
Westland		0
Grand Total		0

**WRITE-IN VOTE CERTIFICATION REPORT
U.S. CONGRESSIONAL DISTRICT 11
DREXEL MORTON-REPUBLICAN**

Jurisdiction	Precinct	Votes
Livonia	7A	1
	15A	66
	17B	2
	18A	1
	20A	2
	35A	1
	36B	1
	AV 937	1
	AV938	3
	AV 939	1
Subtotal		79
Plymouth	1	1
	3	2
	AV 905	1
Subtotal		4
Canton Township	2	1
	3	2
	6	2
	10	3
	12	3
	14	1
	17	2
	19	2
	21	4
	20	1
	22	2
	23	1
	25	1
	26	1
	27	2
	37	1
	38	1

WRITE-IN VOTE CERTIFICATION REPORT
U.S. CONGRESSIONAL DISTRICT 11
DREXEL MORTON-REPUBLICAN

Jurisdiction	Precinct	Votes
	39	1
	AV 943	3
	AV 944	2
	AV 945	1
	AV 946	6
	AV 948	1
	AV 949	1
	AV 950	1
	AV 951	3
Subtotal		49
Northville Township	11	2
	14	3
Subtotal		5
Plymouth Township	5	3
	6	1
	7	2
	8	3
	11	1
	12	6
	AV 6	1
	AV 8	1
Subtotal		18
Grand Total		155

✓

WRITE-IN VOTE CERTIFICATION REPORT
U.S. CONGRESSIONAL DISTRICT 11
LOREN BENNETT - REPUBLICAN

✓

Jurisdiction	Precinct	Votes
Livonia	9A	1
	14A	1
Subtotal		2
Canton Township	1	1
	4	1
	36	2
	AV 944	1
	AV 948	1
	AV 950	2
Subtotal		8
Northville Township	AV 917	1
	AV 918	2
Subtotal		3
Grand Total		13

**WRITE-IN VOTE CERTIFICATION REPORT
U.S. CONGRESSIONAL DISTRICT 11
NANCY CASSIS - REPUBLICAN**

Jurisdiction	Precinct					Votes
Livonia	1A					36
	1B					13
	3A					28
	3B					105
	4A					125
	7A					71
	8A					71
	10A					57
	11A					83
	8B					66
	9A					112
	12A					19
	13A					36
	14A					63
	15A					66
	16A					101
	16B					34
	17A					114
	17B					74
	18A					92
	19A					52
	19B					58
	20A					77
	21A					49
	22A					65
	22B					46
	23A					39
	23B					32
	24A					28
	24B					34
	25A					18
	31A					37
	31B					46
	32A					8

**WRITE-IN VOTE CERTIFICATION REPORT
U.S. CONGRESSIONAL DISTRICT 11
NANCY CASSIS - REPUBLICAN**

Jurisdiction	Precinct	Votes
	33A	41
	34A	61
	34B	58
	34C	49
	35A	27
	35B	25
	35C	27
	36A	19
	36B	32
	AV 937	187
	AV 938	219
	AV 939	217
	AV 940	121
	AV 941	83
Subtotal		3,121
Northville	1	139
Subtotal		139
Plymouth	1	24
	2	27
	3	54
	4	45
	AV 905	104
Subtotal		254
Canton Township	1	22
	2	28
	3	12
	4	30
	5	24
	6	5
	7	29
	8	49
	9	24

WRITE-IN VOTE CERTIFICATION REPORT
U.S. CONGRESSIONAL DISTRICT 11
NANCY CASSIS - REPUBLICAN

Jurisdiction	Precinct				Votes
	10				10
	11				60
	12				16
	13				20
	14				16
	15				6
	16				37
	17				27
	18				4
	19				35
	20				11
	21				26
	22				24
	23				26
	24				18
	25				39
	26				28
	27				15
	28				16
	29				20
	30				5
	31				10
	32				2
	33				29
	34				10
	35				32
	36				19
	37				29
	39				20
	40				4
	41				13
	42				13
	AV 943				88
	AV 944				53
	AV 945				94

**WRITE-IN VOTE CERTIFICATION REPORT
U.S. CONGRESSIONAL DISTRICT 11
NANCY CASSIS - REPUBLICAN**

Jurisdiction	Precinct	Votes
	AV 946	65
	AV 947	118
	AV 948	80
	AV 949	100
	AV 950	82
	AV 951	93
Subtotal		1,636
Northville Township		
	1	55
	2	19
	3	120
	4	81
	5	16
	6	66
	7	42
	8	22
	9	14
	10	14
	11	50
	12	97
	13	35
	14	43
	15	48
	AV 916	281
	AV 917	171
	AV 918	243
Subtotal		1,417
Plymouth Township		
	1	86
	2	18
	3	41
	4	28
	5	21
	6	76
	7	77

WRITE-IN VOTE CERTIFICATION REPORT
U.S. CONGRESSIONAL DISTRICT 11
NANCY CASSIS - REPUBLICAN

Jurisdiction	Precinct	Votes
	8	59
	9	17
	10	84
	11	95
	12	71
	AV1	43
	AV2	29
	AV3	35
	AV4	64
	AV5	24
	AV6	98
	AV7	118
	AV8	101
	AV9	10
	AV10	78
	AV11	103
	AV12	66
Subtotal		1,442
Grand Total		8,009

✓

**WRITE-IN VOTE CERTIFICATION REPORT
REGISTER OF DEEDS
MARK BENJAMIN - REPUBLICAN**

Jurisdiction	Precinct				Votes
Dearborn	28				1
Subtotal					1
Detroit	25				1
	26				1
	74				1
	92				1
	135				1
	232				1
	289				1
	337				2
	472				1
	AV 115				1
	AV 116				1
	AV 117				1
	AV 174				2
	AV 268				1
	AV 270				1
	AV 271				1
	AV 272				1
	AV 278				1
	AV 360				1
	AV 361				1
	AV 320				1
	AV 467				1
	AV 471				1
	AV 472				1
Subtotal					26
Lincoln Park	16				2
Subtotal					2
Livonia	3B				2
	4A				1

WRITE-IN VOTE CERTIFICATION REPORT
REGISTER OF DEEDS
MARK BENJAMIN - REPUBLICAN

		20A				27
	Jurisdiction	Precinct				Votes
Livonia		21A				18
		33A				1
		34B				3
		AV 938				1
		AV/939				6
		AV/940				3
		AV 941				1
Subtotal						63
Plymouth		3				1
Subtotal						1
Romulus		19				2
Subtotal						2
Trenton		4				1
Subtotal						1
Westland		AV 947				1
Subtotal						1
Wyandotte		9				2
Subtotal						2
Brownstown Twp.		AV 912				2
Subtotal						2
Canton Twp.		23				2
		25				2
		AV/949				2
		AV 950				2
Subtotal						8

WRITE-IN VOTE CERTIFICATION REPORT
REGISTER OF DEEDS
MARK BENJAMIN - REPUBLICAN

	Jurisdiction		Precinct					Votes	
	Huron Township		9					1	
	Subtotal							1	
	Northville Township		8					3	
	Subtotal							3	
	Plymouth Township		10					1	
	Subtotal							1	
	Redford Township		1					1	
			5					1	
			10					2	
	Subtotal							4	
	Van Buren Twp.		10					2	
	Subtotal							2	
	Grand Total							120	

Additional Precinct Results and
Summaries from the August 7, 2012
Election have been archived.

Statement of Votes Cast
Wexford County, MI
2012 Primary Election
SOVC For STATE, All Counters, All Races

Date:08/08/12
Time:10:01:18
Page:1 of 210

	TURN OUT		
	Reg. Voters	Cards Cast	% Turnout
Jurisdiction Wide			
Antioch Township, Precinct 1	624	198	31.73%
Boon Township, Precinct 1	519	190	36.61%
Cedar Creek Township, Precinct 1	1215	284	23.37%
Cherry Grove Township, Precinct 1	1961	795	40.54%
Clam Lake Township, Precinct 1	1865	680	36.46%
Colfax Township, Precinct 1	625	195	31.20%
Greenwood Township, Precinct 1	423	137	32.39%
Hanover Township, Precinct 1	1182	206	17.43%
Haring Township, Precinct 1	2677	701	26.19%
Henderson Township, Precinct 1	161	58	36.02%
Liberty Township, Precinct 1	620	133	21.45%
Selma Township, Precinct 1	1731	517	29.87%
Slagle Township, Precinct 1	428	110	25.70%
South Branch Township, Precinct 1	300	132	44.00%
Springville Township, Precinct 1	1204	264	21.93%
Wexford Township, Precinct 1	791	156	19.72%
City of Cadillac, Precinct 1	2525	600	23.76%
City of Cadillac, Precinct 2	2434	558	22.93%
City of Cadillac, Precinct 3	2358	652	27.65%
City of Manton, Precinct 1	911	207	22.72%
Total	24554	6773	27.58%

✓
8-17
JC

Statement of Votes Cast
Wexford County, MI
2012 Primary Election
SOVC For STATE, All Counters, All Races

Date:08/08/12
Time:10:01:18
Page:2 of 210

	REP US Senator									
	Reg. Voters	Times Counted	Total Votes	Clark Durant (REP)	Gary Glenn (REP)	Randy Hekman (REP)	Pete Hoekstra (REP)			
Jurisdiction Wide										
Antioch Township, Precinct 1	624	198	151	70 46.36%	7 4.64%	13 8.61%	61 40.40%			
Boon Township, Precinct 1	519	190	98	47 47.96%	7 7.14%	3 3.06%	41 41.84%			
Cedar Creek Township, Precinct 1	1215	284	227	89 39.21%	16 7.05%	18 7.93%	104 45.81%			
Cherry Grove Township, Precinct 1	1961	795	669	249 37.22%	25 3.74%	15 2.24%	379 56.65%			
Clam Lake Township, Precinct 1	1865	680	558	207 37.10%	20 3.58%	16 2.87%	314 56.27%			
Colfax Township, Precinct 1	625	195	154	59 38.31%	9 5.84%	8 5.19%	78 50.65%			
Greenwood Township, Precinct 1	423	137	90	39 43.33%	2 2.22%	8 8.89%	39 43.33%			
Hanover Township, Precinct 1	1182	206	135	63 46.67%	5 3.70%	11 8.15%	56 41.48%			
Haring Township, Precinct 1	2677	701	575	220 38.26%	21 3.65%	25 4.35%	308 53.57%			
Henderson Township, Precinct 1	161	58	39	18 46.15%	2 5.13%	2 5.13%	17 43.59%			
Liberty Township, Precinct 1	620	133	106	44 41.51%	3 2.83%	3 2.83%	55 51.89%			
Selma Township, Precinct 1	1731	517	423	152 35.93%	21 4.96%	17 4.02%	233 55.08%			
Slagle Township, Precinct 1	428	110	74	32 43.24%	3 4.05%	6 8.11%	33 44.59%			
South Branch Township, Precinct 1	300	132	93	30 32.26%	13 13.98%	5 5.38%	45 48.39%			
Springville Township, Precinct 1	1204	264	196	89 45.41%	11 5.61%	8 4.08%	86 43.88%			
Wexford Township, Precinct 1	791	156	121	55 45.45%	9 7.44%	7 5.79%	49 40.50%			
City of Cadillac, Precinct 1	2525	600	462	184 39.83%	23 4.98%	22 4.76%	229 49.57%			
City of Cadillac, Precinct 2	2434	558	445	151 33.93%	14 3.15%	16 3.60%	264 59.33%			
City of Cadillac, Precinct 3	2358	652	510	145 28.43%	17 3.33%	25 4.90%	323 63.33%			
City of Manton, Precinct 1	911	207	145	47 32.41%	2 1.38%	4 2.76%	90 62.07%			
Total	24554	6773	5271	1990 37.75%	230 4.36%	232 4.40%	2804 53.20%			

Statement of Votes Cast
Wexford County, MI
2012 Primary Election
SOVC For STATE, All Counters, All Races

Date:08/08/12
Time:10:01:22
Page:99 of 210

REP Wexford Twp Delegate				
	Reg. Voters	Times Counted	Total Votes	Write-In Votes
Jurisdiction Wide				
Antioch Township, Precinct 1	-	-	-	-
Boon Township, Precinct 1	-	-	-	-
Cedar Creek Township, Precinct 1	-	-	-	-
Cherry Grove Township, Precinct 1	-	-	-	-
Clam Lake Township, Precinct 1	-	-	-	-
Colfax Township, Precinct 1	-	-	-	-
Greenwood Township, Precinct 1	-	-	-	-
Hanover Township, Precinct 1	-	-	-	-
Haring Township, Precinct 1	-	-	-	-
Henderson Township, Precinct 1	-	-	-	-
Liberty Township, Precinct 1	-	-	-	-
Selma Township, Precinct 1	-	-	-	-
Slagle Township, Precinct 1	-	-	-	-
South Branch Township, Precinct 1	-	-	-	-
Springville Township, Precinct 1	-	-	-	-
Wexford Township, Precinct 1	791	156	2	2 100.00%
City of Cadillac, Precinct 1	-	-	-	-
City of Cadillac, Precinct 2	-	-	-	-
City of Cadillac, Precinct 3	-	-	-	-
City of Manton, Precinct 1	-	-	-	-
Total	791	156	2	2 100.00%

Statement of Votes Cast
Wexford County, MI
2012 Primary Election
SOVC For STATE, All Counters, All Races

Date:08/08/12
Time:10:01:22
Page:100 of 210

DEM US Senator					
	Reg. Voters	Times Counted	Total Votes	Debbie Stabenow (DEM)	Write-In Votes
Jurisdiction Wide					
Antioch Township, Precinct 1	624	198	24	24 100.00%	0 0.00%
Boon Township, Precinct 1	519	190	61	58 95.08%	3 4.92%
Cedar Creek Township, Precinct 1	1215	284	28	27 96.43%	1 3.57%
Cherry Grove Township, Precinct 1	1961	795	62	62 100.00%	0 0.00%
Clam Lake Township, Precinct 1	1865	680	58	58 100.00%	0 0.00%
Colfax Township, Precinct 1	625	195	22	22 100.00%	0 0.00%
Greenwood Township, Precinct 1	423	137	26	26 100.00%	0 0.00%
Hanover Township, Precinct 1	1182	206	41	41 100.00%	0 0.00%
Haring Township, Precinct 1	2677	701	70	70 100.00%	0 0.00%
Henderson Township, Precinct 1	161	58	12	12 100.00%	0 0.00%
Liberty Township, Precinct 1	620	133	18	18 100.00%	0 0.00%
Selma Township, Precinct 1	1731	517	48	47 97.92%	1 2.08%
Slagle Township, Precinct 1	428	110	24	24 100.00%	0 0.00%
South Branch Township, Precinct 1	300	132	20	19 95.00%	1 5.00%
Springville Township, Precinct 1	1204	264	40	40 100.00%	0 0.00%
Wexford Township, Precinct 1	791	156	22	22 100.00%	0 0.00%
City of Cadillac, Precinct 1	2525	600	78	78 100.00%	0 0.00%
City of Cadillac, Precinct 2	2434	558	62	61 98.39%	1 1.61%
City of Cadillac, Precinct 3	2358	652	83	83 100.00%	0 0.00%
City of Manton, Precinct 1	911	207	32	32 100.00%	0 0.00%
Total	24554	6773	831	824 99.16%	7 0.84%

Statement of Votes Cast
Wexford County, MI
2012 Primary Election

Date:08/08/12
Time:10:01:18
Page:3 of 210

SOVC For STATE, All Counters, All Races

	REP US Senator		REP D4 Rep in Congress					
	Write-In Votes		Reg. Voters	Times Counted	Total Votes	Dave Camp (REP)	Write-In Votes	
Jurisdiction Wide								
Antioch Township, Precinct 1	0	0.00%	624	198	135	135 100.00%	0	0.00%
Boon Township, Precinct 1	0	0.00%	519	190	74	74 100.00%	0	0.00%
Cedar Creek Township, Precinct 1	0	0.00%	1215	284	213	210 98.59%	3	1.41%
Cherry Grove Township, Precinct 1	1	0.15%	1961	795	585	582 99.49%	3	0.51%
Clam Lake Township, Precinct 1	1	0.18%	1865	680	489	486 99.39%	3	0.61%
Colfax Township, Precinct 1	0	0.00%	625	195	136	134 98.53%	2	1.47%
Greenwood Township, Precinct 1	2	2.22%	423	137	80	80 100.00%	0	0.00%
Hanover Township, Precinct 1	0	0.00%	1182	206	125	124 99.20%	1	0.80%
Haring Township, Precinct 1	1	0.17%	2677	701	515	508 98.64%	7	1.36%
Henderson Township, Precinct 1	0	0.00%	161	58	34	34 100.00%	0	0.00%
Liberty Township, Precinct 1	1	0.94%	620	133	93	93 100.00%	0	0.00%
Selma Township, Precinct 1	0	0.00%	1731	517	368	368 100.00%	0	0.00%
Slagle Township, Precinct 1	0	0.00%	428	110	71	71 100.00%	0	0.00%
South Branch Township, Precinct 1	0	0.00%	300	132	87	86 98.85%	1	1.15%
Springville Township, Precinct 1	2	1.02%	1204	264	180	180 100.00%	0	0.00%
Wexford Township, Precinct 1	1	0.83%	791	156	107	105 98.13%	2	1.87%
City of Cadillac, Precinct 1	4	0.87%	2525	600	410	406 99.02%	4	0.98%
City of Cadillac, Precinct 2	0	0.00%	2434	558	393	388 98.73%	5	1.27%
City of Cadillac, Precinct 3	0	0.00%	2358	652	455	451 99.12%	4	0.88%
City of Manton, Precinct 1	2	1.38%	911	207	137	134 97.81%	3	2.19%
Total	15	0.28%	24554	6773	4687	4649 99.19%	38	0.81%

Statement of Votes Cast
Wexford County, MI
2012 Primary Election

Date:08/08/12
Time:10:01:19
Page:4 of 210

SOVC For STATE, All Counters, All Races

	REP D102 Representative					
	Reg. Voters	Times Counted	Total Votes	Phil Potvin (REP)	Write-In Votes	
Jurisdiction Wide						
Antioch Township, Precinct 1	624	198	127	125 98.43%	2	1.57%
Boon Township, Precinct 1	519	190	77	77 100.00%	0	0.00%
Cedar Creek Township, Precinct 1	1215	284	194	192 98.97%	2	1.03%
Cherry Grove Township, Precinct 1	1961	795	553	545 98.55%	8	1.45%
Clam Lake Township, Precinct 1	1865	680	463	452 97.62%	11	2.38%
Colfax Township, Precinct 1	625	195	131	130 99.24%	1	0.76%
Greenwood Township, Precinct 1	423	137	76	73 96.05%	3	3.95%
Hanover Township, Precinct 1	1182	206	124	122 98.39%	2	1.61%
Haring Township, Precinct 1	2677	701	496	485 97.78%	11	2.22%
Henderson Township, Precinct 1	161	58	32	32 100.00%	0	0.00%
Liberty Township, Precinct 1	620	133	85	83 97.65%	2	2.35%
Selma Township, Precinct 1	1731	517	346	337 97.40%	9	2.60%
Slagle Township, Precinct 1	428	110	68	68 100.00%	0	0.00%
South Branch Township, Precinct 1	300	132	79	77 97.47%	2	2.53%
Springville Township, Precinct 1	1204	264	170	167 98.24%	3	1.76%
Wexford Township, Precinct 1	791	156	105	104 99.05%	1	0.95%
City of Cadillac, Precinct 1	2525	600	403	395 98.01%	8	1.99%
City of Cadillac, Precinct 2	2434	558	380	373 98.16%	7	1.84%
City of Cadillac, Precinct 3	2358	652	426	420 98.59%	6	1.41%
City of Manton, Precinct 1	911	207	126	125 99.21%	1	0.79%
Total	24554	6773	4461	4382 98.23%	79	1.77%

Statement of Votes Cast
Wexford County, MI
2012 Primary Election
SOVC For STATE, All Counters, All Races

Date:08/08/12
Time:10:01:22
Page:101 of 210

	DEM D4 Rep in Congress				
	Reg. Voters	Times Counted	Total Votes	Debra Freidell Wirth (DEM)	Write-In Votes
Jurisdiction Wide					
Antioch Township, Precinct 1	624	198	21	21 100.00%	0 0.00%
Boon Township, Precinct 1	519	190	61	61 100.00%	0 0.00%
Cedar Creek Township, Precinct 1	1215	284	27	27 100.00%	0 0.00%
Cherry Grove Township, Precinct 1	1961	795	56	56 100.00%	0 0.00%
Clam Lake Township, Precinct 1	1865	680	54	54 100.00%	0 0.00%
Colfax Township, Precinct 1	625	195	19	19 100.00%	0 0.00%
Greenwood Township, Precinct 1	423	137	25	25 100.00%	0 0.00%
Hanover Township, Precinct 1	1182	206	42	42 100.00%	0 0.00%
Haring Township, Precinct 1	2677	701	69	69 100.00%	0 0.00%
Henderson Township, Precinct 1	161	58	13	13 100.00%	0 0.00%
Liberty Township, Precinct 1	620	133	18	18 100.00%	0 0.00%
Selma Township, Precinct 1	1731	547	44	44 100.00%	0 0.00%
Slagle Township, Precinct 1	428	110	21	19 90.48%	2 9.52%
South Branch Township, Precinct 1	300	132	20	20 100.00%	0 0.00%
Springville Township, Precinct 1	1204	264	37	37 100.00%	0 0.00%
Wexford Township, Precinct 1	791	156	20	20 100.00%	0 0.00%
City of Cadillac, Precinct 1	2525	600	68	68 100.00%	0 0.00%
City of Cadillac, Precinct 2	2434	558	56	56 100.00%	0 0.00%
City of Cadillac, Precinct 3	2358	652	78	78 100.00%	0 0.00%
City of Manton, Precinct 1	911	207	31	30 96.77%	1 3.23%
Total	24554	6803	780	777 99.62%	3 0.38%

Statement of Votes Cast
Wexford County, MI
2012 Primary Election
SOVC For STATE, All Counters, All Races

Date:08/08/12
Time:10:01:22
Page:102 of 210

	DEM D102 Representative						
	Reg. Voters	Times Counted	Total Votes	George Huffman III (DEM)	Brendan P. Maturen (DEM)	Write-In Votes	
Jurisdiction Wide							
Antioch Township, Precinct 1	624	198	21	7 33.33%	14 66.67%	0	0.00%
Boon Township, Precinct 1	519	190	58	31 53.45%	27 46.55%	0	0.00%
Cedar Creek Township, Precinct 1	1215	284	27	15 55.56%	12 44.44%	0	0.00%
Cherry Grove Township, Precinct 1	1961	795	56	13 23.21%	43 76.79%	0	0.00%
Clam Lake Township, Precinct 1	1865	680	51	21 41.18%	30 58.82%	0	0.00%
Colfax Township, Precinct 1	625	195	18	3 16.67%	15 83.33%	0	0.00%
Greenwood Township, Precinct 1	423	137	24	10 41.67%	14 58.33%	0	0.00%
Hanover Township, Precinct 1	1182	206	38	18 47.37%	20 52.63%	0	0.00%
Haring Township, Precinct 1	2677	701	68	28 41.18%	40 58.82%	0	0.00%
Henderson Township, Precinct 1	161	58	13	4 30.77%	9 69.23%	0	0.00%
Liberty Township, Precinct 1	620	133	17	6 35.29%	11 64.71%	0	0.00%
Selma Township, Precinct 1	1731	517	40	16 40.00%	24 60.00%	0	0.00%
Slagle Township, Precinct 1	428	110	21	7 33.33%	12 57.14%	2	9.52%
South Branch Township, Precinct 1	300	132	19	7 36.84%	12 63.16%	0	0.00%
Springville Township, Precinct 1	1204	264	38	18 47.37%	20 52.63%	0	0.00%
Wexford Township, Precinct 1	791	156	20	8 40.00%	12 60.00%	0	0.00%
City of Cadillac, Precinct 1	2525	600	64	29 45.31%	35 54.69%	0	0.00%
City of Cadillac, Precinct 2	2434	558	50	20 40.00%	30 60.00%	0	0.00%
City of Cadillac, Precinct 3	2358	652	74	34 45.95%	40 54.05%	0	0.00%
City of Manton, Precinct 1	911	207	32	13 40.63%	19 59.38%	0	0.00%
Total	24554	6773	749	308 41.12%	439 58.61%	2	0.27%